FINAL

INITIAL STUDY/MITIGATED NEGATIVE DECLARATION

for the

VALLEY COUNTY WATER DISTRICT

NIXON STORAGE EXPANSION PROJECT

SCH NO. 2025020095

PREPARED FOR:

Valley County Water District
5121 Lante Street
Baldwin Park, CA 91706

PREPARED BY:

860 Hampshire Road, Suite P
Westlake Village, CA 91361
www.meridianconsultantsllc.com

APRIL 2025

TABLE OF CONTENTS

Section		Page
1.0	INTRODUCTION	1-1
1.1	Purpose	1-1
1.2	Description of the Proposed Project	1-1
1.3	Public Review Process	1-2
1.4	Tribal Consultation	1-3
1.5	Organization of The Final MND/IS	1-3
2.0	Comments Received and Responses	2-1
	Comment 1-1	2-8
	Comment 1-2	2-8
	Comment 1-3	2-8
	Comment 2-1	2-11
	Comment 2-2	2-11
3.0	Mitigation Monitoring and Reporting Program	3-1

Appendices

A Draft Mitigated Negative Declaration/Initial Study (MND/IS)
B Notice of Intent
C Notice of Completion
D Distribution Lists
E Proof of Mailing

List of Tables

Table	Page
3.0-1 - Summary of Project Impacts, Mitigation Measures, and Implementation Responsibility	3-12

1.0 INTRODUCTION

1.1 Purpose

This Final Mitigated Negative Declaration (MND) and Initial Study (IS) (collectively, MND/IS) has been prepared for the Valley County Water District (VCWD) Nixon Storage Expansion Project (proposed Project) in accordance with the requirements of the California Environmental Quality Act (CEQA)[1] and State CEQA Guidelines, Section 15070 to 15075.[2]

The VCWD is acting as Lead Agency, as defined by CEQA, for the environmental review of the proposed Project.

1.2 Description of the Proposed Project

The VCWD is proposing the construction of additional water reservoir tanks in order to provide additional water storage capacity at the Clinton O. Nixon Treatment and Storage Facility and for the VCWD service area. Since its formation in 1925, the VCWD has grown to encompass a service area of approximately 10 square miles, including portions of the cities of Azusa, Baldwin Park, Irwindale, and West Covina. The VCWD provides water services to over 57,000 people through 12,758 service connections.[3]

As indicated in the *2021 Water Master Plan*, the VCWD has a deficiency in storage of approximately 4.84 million gallons (MG) and the future deficiency would be approximately 6.02 MG.[4] The proposed Project has been identified in the *2021 Water Master Plan* to contribute to addressing water storage deficiencies.

The proposed Project includes the demolition of the existing carport, warehouse, district office, and associated foundations and pavement to construct up to two (2) aboveground steel water reservoir tanks with a storage capacity of up to 2.5 MG each in order to provide additional water storage capacity. The reservoir tanks proposed at the Project site would be up to 108 feet in diameter and up to approximately 47 feet in total height. The reservoir tanks would be painted a solid, neutral color and would have a nonreflective surface. In addition to daily maintenance visits, the reservoir tanks would be monitored and controlled via an existing Supervisory Control and Data Acquisition (SCADA) system, which monitors data from various sensors and relays the data to a remote location. The water supply for the new reservoir tanks would be from the Nixon East and West Well. The Nixon Booster Station would deliver water from the proposed reservoir tanks to the existing system.

---

1 California Code of Regulations, Sec. 21000 et seq.

2 California Code of Regulations, CEQA Guidelines, Sec. 15070–15075

3 Valley County Water District. “About Us.” https://vcwd.org/27/About-Us.

4 Valley County Water District. *2021 Water Master Plan*. (2022).

1.3 Public Review Process

On February 5, 2025, the VCWD circulated a Notice of Intent (NOI) (See **Appendix B**) of the Draft MND/IS for a 30-day review and comment by the public and by responsive and reviewing agencies. The review period ended on March 6, 2025.

In accordance with the State CEQA Statue Section 15073, the VCWD filed the Draft MND/IS with the State Clearinghouse (SCH) to circulate to appropriate State Agencies (SCH number 2025020095); a copy of the Notice of Completion filed with the SCH is provided in **Appendix C**.

To comply with the State CEQA Guidelines Section 15087, the VCWD mailed copies of the NOI to local and regional public agencies. A copy of the distribution list is provided in **Appendix D**.

The VCWD provided notice to the general public and other organizations via direct mailing to owners and occupants within a 500 foot radius of the Project site as well as interested parties and agencies (see **Appendix E**) in accordance with the State CEQA Statute section 21092 and section 15072 of the State CEQA Guidelines.[5]

The Final MND/IS, when combined with the Draft MND/Is, constitutes the complete environmental review document for the Project to be considered by the VCWD, as the decision-making body, before it makes its decision on the proposed Project.

The Final MND/IS is available at the VCWD office located 5121 Lante Street, Baldwin Park, CA 91706 between the hours of 7:30am to 5:30pm Monday through Thursday and 8:00am to 5:00pm every other Friday, and during normal business hours at the Baldwin Park Public Library located at 4181 Baldwin Park Boulevard, Baldwin Park, CA 91706 and on the VCWD website at:

https://www.vcwd.org/

State CEQA Guidelines[6] require that the Lead Agency consider the MND/IS together with any comments received during the public review prior to approving a project. The decision-making body shall adopt the Final MND/IS only if it finds, on the basis of the whole record before it (including the MND/IS and any comments received), that there is no substantial evidence that the Project will have a significant effect on the environment and that the Final MND/IS reflects the Lead Agency's independent judgment and analysis.

5 California Code of Regulations, Sec. 21000(b)(3)(A), Public Notice of Preparation of Environmental Impact Report or Negative Declaration; Publication, and the CEQA Guidelines section 15072(b)(1). Notice of Intent to Adopt a Negative Declaration or Mitigated Negative Declaration.

6 California Code of Regulations, CEQA Guidelines, Sec. 15074(b).

Additionally, the State CEQA Guidelines[7] require that the Lead Agency adopt a mitigation monitoring program for reporting on or monitoring the physical changes of the project site and mitigating significant environmental effects.

1.4 Tribal Consultation

In accordance with Assembly Bill (AB) 52,[8] the VCWD provided notification to local tribes.

Notification letters were sent by the VCWD to tribes pursuant to AB 52. The tribes that were notified of the proposed Nixon Storage Expansion Project include:

- Soboba Band of Luiseno Indians
- Gabrieleño Band of Mission Indians - Kizh Nation

Letters were sent to these tribes on May 26, 2021 (refer to **Appendix D** of the Draft MND/IS).

Responses from tribes included the following:

- Gabrieleño Band of Mission Indians - Kizh Nation (Tribe) requested consultation pursuant to AB 52 on June 10, 2021, and through consultation proposed mitigation measures. The Tribe also responded on February 21, 2025 during the public review process of the Draft IS/MND, stating that the Gabrieleño Band of Mission Indians - Kizh Nation confirms that they have previously consulted on this project and the mitigation measures proposed in the Draft IS/MND are closely aligned with those provided by the Tribe.

At this time, no other responses were received by the remaining tribe that was contacted.

1.5 Organization of The Final MND/IS

As required by the State CEQA Guidelines, the Final MND/Is consists of the following components:

- **Section 1.0**: Provides an introduction and purpose of the Final MND/IS, a brief description of the proposed Project, an overview of the public participation process, and tribal consultation effort.
- **Section 2.0:** Comments received from reviewing agencies on the Draft MND/IS during the public review process and responses to those comments.
- **Section 3.0:** Mitigation Monitoring and Reporting Program (MMRP), which provides a summary of impacts, mitigation measures, and implementation procedures.
- Appendices:

7 California Code of Regulations, CEQA Guidelines, Sec. 15074(d).

8 Assembly Bill No. 52 (AB 52), Chapter 532. Public Resources Code Section 5097.94, relating to Native Americans. Approved by California State Governor Edmund Gerald "Jerry" Brown on September 25, 2014.

- **Appendix A:** Draft MND/IS
- **Appendix B:** Notice of Intent (NOI)
- **Appendix C:** Notice of Completion (NOC)
- **Appendix D:** Distribution List
- **Appendix E:** Proof of Mailing

2.0 COMMENTS RECEIVED AND RESPONSES

The VCWD received two (2) letters with comments during the public review process of the Draft MND/IS as listed below:

- Gabrieleño Band of Mission Indians - Kizh Nation, dated February 21, 2025.
- California Department of Transportation, Anthony Higgins, Acting LDR Branch Chief, dated March 6, 2025.

Leanna Williams

From: Colleen Malaiba <CMalaiba@vcwd.org>
Sent: Monday, February 24, 2025 8:01 AM
To: David Song; Leanna Williams; Tara Robinson
Subject: FW: FW: Notice of Intent to adopt a mitigated Negative Declaration for the Nixon Storage Expansion

Received this response from the Gabrieleno Administration.

Colleen Malaiba | Executive Assistant/ Board Liaison
Valley County Water District
5121 Lante St. | Baldwin Park, CA 91706
Phone: 626.338.7301 ext.203 Fax: 626.814.2973

From: Gabrieleno Administration <admin@gabrielenoindians.org>
Sent: Friday, February 21, 2025 11:58 AM
To: Colleen Malaiba <CMalaiba@vcwd.org>
Subject: Re: FW: Notice of Intent to adopt a mitigated Negative Declaration for the Nixon Storage Expansion

Dear Colleen Malaiba,

The Gabrieleño Band of Mission Indians – Kizh Nation acknowledges receipt of the Notice of Intent to Adopt a Mitigated Negative Declaration (MND) for the Nixon Storage Expansion Project. We appreciate the ongoing coordination and consultation efforts regarding potential impacts to Tribal Cultural Resources (TCRs).

We confirm that our Tribe has previously consulted on this project and submitted mitigation measures via email correspondence. Upon review of the proposed MND, it appears that the mitigation measures outlined closely align with those we provided. **1-1**

The Tribe supports the inclusion of these mitigation measures in the final MND and requests their full and enforceable adoption as conditions of project approval. These measures are essential to ensuring the proper protection and treatment of any discovered TCRs, human remains, and associated funerary or ceremonial objects during project implementation. **1-2**

Please consider this letter as our formal comment in support of the mitigations referenced. We also request notification and copies of any further documentation, decisions, or changes related to this project. **1-3**

We thank you for your cooperation and look forward to continued collaboration.

Best regards,

Sophia Pina | Executive Assistant
Andrew Salas, Hereditary Chief (Tomyaar)
Gabrieleño Band of Mission Indians - Kizh Nation
PO Box 393
Covina, CA 91723
Office: 844-390-0787
website: www.gabrielenoindians.org

The region where Gabrieleño culture thrived for more than twelve thousand years encompassed most of Los Angeles County, more than half of Orange County and portions of Riverside and San Bernardino counties. It was the labor of the Gabrieleño who built the missions, ranchos and the pueblos of Los Angeles. They were trained in the trades, and they did the construction and maintenance, as well as the farming and managing herds of livestock. The Gabrieleño are the ones who did all this work, and they really are the foundation of the early economy of the Los Angeles area. That's a contribution that Los Angeles has not recognized--the fact that in its early decades, without the Gabrieleño, the community simply would not have survived.

On Thu, Feb 20, 2025 at 5:17 PM Colleen Malaiba <CMalaiba@vcwd.org> wrote:

> Hello Brandy Salas,
>
> Thank you for your email and your request to consult on the Nixon Storage Expansion Project. Pursuant to AB 52, the District provided notification to the Gabrieleño Band of Mission Indians - Kizh Nation on May 26, 2021 for this project. The Gabrieleño Band of Mission Indians - Kizh Nation requested consultation on June 10, 2021. Through consultation that has already been conducted between September 2021 and January 2022 for this project, the District has proposed implementation of the following mitigation measures related to tribal cultural resources for the project:
>
> **MM TCR-1: Provide Access for a Native American Monitor Prior to Commencement of Ground-Disturbing Activities:**
>
> A. The Project Applicant shall enter into an agreement with the Gabrieleño Band of Mission Indians – Kizh Nation (the "Tribe") - to allow representatives of (or approved by) the Tribe access to the Project site to monitor the excavation of native, undisturbed soils during ground disturbing activities on the Project for the purpose of monitoring the potential for tribal cultural resources (collectively, tribal cultural resources, or "TCRs") to be unearthed. This agreement shall be entered into prior to the commencement of any "ground-disturbing activity" for the subject project, at all project locations (i.e., both on-site and any off-site locations that are included in the project description/definition and/or required in connection with the project, such as public improvement work). "Ground-disturbing activity" includes, but is not limited to, pavement removal, potholing, auguring, grubbing, tree removal, boring, grading, excavation, drilling, and trenching.

B. A copy of the monitoring agreement shall be provided to the lead agency prior to the earlier of the commencement of any ground-disturbing activity for the Project, or the issuance of any permit necessary to commence a ground-disturbing activity.

C. The project applicant shall provide the Tribe with a minimum of 30 days advance written notice of the commencement of any project ground-disturbing activity so that the Tribe has sufficient time to secure and schedule a monitor for the project.

D. The project applicant shall hold one (1) pre-construction sensitivity/educational meeting *prior to the commencement of any ground-disturbing activities*, where at a senior member of the Tribe will inform and educate the project's construction and managerial crew and staff members (including any project subcontractors and consultants) about the TCR mitigation measures and compliance obligations, as well as places of significance located on the project site (if any), the appearance of potential TCRs, and other informational and operational guidance to aid in the project's compliance with the TCR mitigation measures.

E. The tribal monitor, when on site, will complete daily monitoring logs that will provide descriptions of the relevant ground- disturbing activities, the type of construction activities performed, locations of ground-disturbing activities, soil types, cultural-related materials, and any other facts, conditions, materials, or discoveries of significance to the Tribe. Monitoring logs will note the identification of and description of any TCRs unearthed, including but not limited to, TCRS, Native American cultural and historical artifacts, remains, places of significance, etc., as well as any discovered Native American (ancestral) human remains and burial goods. Copies of monitor logs will be provided to the project applicant/lead agency upon written request.

F. Tribal monitoring for the project shall conclude upon the latter of the following: (1) written confirmation from a designated project point of contact to the Tribe that all ground-disturbing activities and all phases that may involve ground-disturbing activities on the project site and at any off-site project location are complete; or (2) written notice by the Tribe to the project applicant/lead agency that no future, planned construction activity and/or development/construction phase (known by the Tribe at that time) at the project site and at any off-site project location possesses the potential to impact TCRs.

MM TCR-2: Discovery of TCRs, Human Remains, and/or Grave Goods

A. Upon the discovery of a TCR, all construction activities in the immediate vicinity of the discovery (i.e., not less than the surrounding 50 feet) shall cease. The Tribe shall be immediately informed of the discovery, and a Kizh monitor and/or Kizh archaeologist will promptly report to the location of the discovery to evaluate the TCR and advise the project manager regarding the matter, protocol, and any mitigating requirements. No project construction activities shall resume in the surrounding 50 feet of the discovered TCR unless and until the Tribe has completed its assessment/evaluation/recovery of the discovered TCR and surveyed the surrounding area.

B. The Tribe will recover and retain all discovered TCRs in the form and/or manner the Tribe deems appropriate in its sole discretion, and for any purpose the Tribe deems appropriate, including but not limited to, educational, cultural and/or historic purposes.

C. If Native American human remains and/or grave goods are discovered or recognized on the project site or at any off-site project location, then all construction activities shall immediately cease. Native American "human remains" are defined to include "an inhumation or cremation, and in any state of decomposition

or skeletal completeness." (Pub. Res. Code § 5097.98 (d)(1).) Funerary objects, referred to as "associated grave goods," shall be treated in the same manner and with the same dignity and respect as human remains. (Pub. Res. Code § 5097.98 (a), d)(1) and (2).)

D. Any discoveries of human skeletal material or human remains shall be immediately reported to the County Coroner (Health & Safety Code § 7050.5(c); 14 Cal. Code Regs. § 15064.5(e)(1)(B)), and all ground-disturbing project ground-disturbing activities on site and in any other area where the presence of human remains and/or grave goods are suspected to be present, shall immediately halt and remain halted until the coroner has determined the nature of the remains. (14 Cal. Code Regs. § 15064.5(e).) If the coroner recognizes the human remains to be those of a Native American or has reason to believe they are Native American, he or she shall contact, within 24 hours, the Native American Heritage Commission, and Public Resources Code Section 5097.98 shall be followed.

E. Thereafter, construction activities may resume in other parts of the project site at a minimum of 200 feet away from discovered human remains and/or grave goods, if the Tribe determines in its sole discretion that resuming construction activities at that distance is acceptable and provides the project manager express consent of that determination (along with any other mitigation measures the Tribal monitor and/or archaeologist deems necessary). (14 Cal. Code Regs. § 15064.5(f).)

F. Preservation in place (i.e., avoidance) is the preferred manner of treatment for discovered human remains and/or grave goods.

G. Any historic archaeological material that is not Native American in origin (non-TCRs) shall be curated at a public, non-profit institution with a research interest in the materials, such as the Natural History Museum of Los Angeles County or the Fowler Museum, if such an institution agrees to accept the material. If no institution accepts the archaeological material, it shall be offered to a local school or historical society in the area for educational purposes.

H. Any discovery of human remains and/or grave goods discovered and/or recovered shall be kept confidential to prevent further disturbance.

MM TCR-3: Procedures for Burials, Funerary Remains, and Grave Goods

A. As the Most Likely Descendant ("MLD"), the Koo-nas-gna Burial Policy shall be implemented for all discovered Native American human remains and/or grave goods. Tribal Traditions include, but are not limited to, the preparation of the soil for burial, the burial of funerary objects and/or the deceased, and the ceremonial burning of human remains.

B. If the discovery of human remains includes four (4) or more burials, the discovery location shall be treated as a cemetery and a separate treatment plan shall be created.

C. The prepared soil and cremation soils are to be treated in the same manner as bone fragments that remain intact. Associated "grave goods" (aka, burial goods or funerary objects) are objects that, as part of the death rite or ceremony of a culture, are reasonably believed to have been placed with individual human remains either at the time of death or later, as well as other items made exclusively for burial purposes or to contain human remains. Cremations will either be removed in bulk or by means necessary to ensure complete recovery of all sacred materials.

D. In the case where discovered human remains cannot be fully recovered (and documented) on the same day, the remains will be covered with muslin cloth and a steel plate that can be moved by heavy equipment placed over the excavation opening to protect the remains. If this type of steel plate is not available, a 24-hour guard should be posted outside of working hours. The Tribe will make every effort to divert the project while keeping the remains in situ and protected. If the project cannot be diverted, it may be determined that burials will be removed.

E. In the event preservation in place is not possible despite good faith efforts by the project applicant/developer and/or landowner, before ground-disturbing activities may resume on the project site, the landowner shall arrange a designated site location within the footprint of the project for the respectful reburial of the human remains and/or ceremonial objects. The site of reburial/repatriation shall be agreed upon by the Tribe and the landowner, and shall be protected in perpetuity.

F. Each occurrence of human remains and associated grave goods will be stored using opaque cloth bags. All human remains, grave goods, funerary objects, sacred objects and objects of cultural patrimony will be removed to a secure container on site if possible. These items will be retained and shall be reburied within six months of recovery.

G. The Tribe will work closely with the project's qualified archaeologist to ensure that the excavation is treated carefully, ethically and respectfully. If data recovery is approved by the Tribe, documentation shall be prepared and shall include (at a minimum) detailed descriptive notes and sketches. All data recovery data recovery-related forms of documentation shall be approved in advance by the Tribe. If any data recovery is performed, once complete, a final report shall be submitted to the Tribe and the NAHC. The Tribe does NOT authorize any scientific study or the utilization of any invasive and/or destructive diagnostics on human remains.

Thank you,

Colleen Malaiba | Executive Assistant/ Board Liaison
Valley County Water District
5121 Lante St. | Baldwin Park, CA 91706
Phone: 626.338.7301 ext.203 Fax: 626.814.2973

From: Gabrieleno Administration <admin@gabrielenoindians.org>
Sent: Monday, February 10, 2025 10:39 AM
To: Tara Robinson <TRobinson@vcwd.org>
Subject: Notice of Intent to adopt a mitigated Negative Declaration for the Nixon Storage Expansion

Hello Jose Martinez

Thank you for your letter. We would like to consult on the above project.

Best regards,

Brandy Salas

Gabrieleño Band of Mission Indians - Kizh Nation

PO Box 393
Covina, CA 91723

Office: 844-390-0787

website: www.gabrielenoindians.org

The region where Gabrieleño culture thrived for more than twelve thousand years encompassed most of Los Angeles County, more than half of Orange County and portions of Riverside and San Bernardino counties. It was the labor of the Gabrieleño who built the missions, ranchos and the pueblos of Los Angeles. They were trained in the trades, and they did the construction and maintenance, as well as the farming and managing herds of livestock. The Gabrieleño are the ones who did all this work, and they really are the foundation of the early economy of the Los Angeles area. That's a contribution that Los Angeles has not recognized--the fact that in its early decades, without the Gabrieleño, the community simply would not have survived.

COMMENT LETTER 1: Gabrieleño Band of Mission Indians - Kizh Nation, dated February 21, 2025 (Page 1)

Comment 1-1

The comment states that the Gabrieleño Band of Mission Indians - Kizh Nation confirms that the Tribe has previously consulted on this proposed Project and submitted mitigation measures via email correspondence. The comment further states that the mitigation measures are closely aligned with those provided by the Tribe.

Response

The Draft IS/MND (See *Section 5.5: Cultural Resources* and *Section 5.18: Tribal Cultural Resources*) includes **mitigation measure (MM) CUL-1, MM CUL-2, MM TCR-1, MM TCR-2**, and **MM TCR-3**, further described in Section 3.0 of this Final IS/MND, to reduce impacts to archaeological and tribal cultural resources. The mitigation measures are included as part of the proposed Project and would be implemented in accordance with the specifications outlined in the Mitigation Monitoring and Reporting Program.

Comment 1-2

The comment states the Tribe "supports the inclusion of these mitigation measures in the final MND and requests their full and enforceable adoption as conditions of project approval. These measures are essential to ensuring the proper protection and treatment of any discovered TCRs, human remains, and associated funerary or ceremonial objects during project implementation,".

Response

The comment is acknowledged and will be provided to the VCWD for their information and consideration.

Comment 1-3

The comment states the Tribe is in support of the mitigation referenced and requests notification and copies of any further documentation, decisions, or changes related to the proposed Project.

Response

The comment is acknowledged and any further documentation, decisions, or changes related to the proposed Project will be sent to the Tribe for notification as requested.

STATE OF CALIFORNIA—CALIFORNIA STATE TRANSPORTATION AGENCY GAVIN NEWSOM, Governor

DEPARTMENT OF TRANSPORTATION
DISTRICT 7
100 S. MAIN STREET, MS 16
LOS ANGELES, CA 90012
PHONE (213) 897- 0673
FAX (213) 897-1337
TTY 711
www.dot.ca.gov

Making Conservation
a California Way of Life

March 6, 2025

Jose Martinez, General Manager
Valley County Water District
5121 Lante St
Baldwin Park, CA 91706

RE: Valley County Water District Nixon Storage Expansion– Mitigated Negative Declaration (MND)
SCH #2025020095
GTS #07-LA-2025-04735
LA-605/PM 24.34

Dear Jose Martinez,

Thank you for including the California Department of Transportation (Caltrans) in the environmental review process for the above referenced project. The Project proposes to provide additional water storage capacity at the Clinton O. Nixon Treatment and Storage Facility and for the Valley County Water District (VCWD) service area. According to the 2021 Water Master Plan, the VCWD service area has a deficiency in storage of 4.84 MG (million gallons) and build-out of land use and population growth in the future would have increased the existing deficient storage to 6.02 MG. As identified in the 2021 Water Master Plan, the proposed Project would include the construction of additional water reservoir tanks with a capacity of 2.5 MG each to help offset the existing and forecast storage deficiencies within the VCWD service area. This includes the demolition of the existing carport, warehouse, district office, and associated foundations and pavement. The reduction of storage deficiency would provide for more water for users including firefighting purposes and minimizing service outages.

Construction of the proposed Project would require short-term equipment and worker vehicle trips to the Project site and staging area. The Project would utilize off-highway trucks as well as other equipment used for hauling and trenching. Adhering to the construction noise ordinance, workers arriving prior to 7:00 AM and leaving either prior to or after afternoon peak-hour traffic (6:00 PM) would minimize trips during peak hours. Once construction activities are complete, traffic would revert to the current conditions. The Project does not anticipate any operation-related transportation impacts.

"Provide a safe and reliable transportation network that serves all people and respects the environment"

Jose Martinez
March 6, 2025
Page 2

After reviewing the MND, Caltrans has the following comments:

Per Senate Bill 743 (2013), CEQA review of transportation impacts of proposed development uses Vehicle Miles Traveled (VMT) as the primary metric in identifying transportation impacts for all future development projects. The Project would generate a temporary increase in traffic due to construction. However, this generation would be incremental and would not overwhelm any major roadways adjacent to the Project site. Construction would remove the carport, warehouse, and district offices to accommodate the new reservoir tanks on site. Thus, the proposed Project would reduce the overall trips compared to existing conditions. 2-1

Any transportation of heavy construction equipment and/or materials that requires the use of oversized transport vehicles on State Highways will require a Caltrans transportation permit. Caltrans recommends limiting construction traffic to off-peak periods to minimize the potential impact on State facilities. If construction traffic is expected to cause issues on any State facilities, please submit a construction traffic control plan detailing these issues for Caltrans' review. We look forward to the coordination of our efforts to ensure potential impacts to the highway facilities and traveling public are discussed and addressed before work begins. 2-2

If you have any questions, please contact project coordinator Frances Duong, at frances.duong@dot.ca.gov and refer to GTS #07-LA-2025-04735.

Sincerely,

Anthony Higgins

Anthony Higgins
Acting LDR Branch Chief

Cc: State Clearinghouse

"Provide a safe and reliable transportation network that serves all people and respects the environment"

COMMENT LETTER 2: California Department of Transportation, Anthony Higgins, Acting LDR Branch Chief, dated March 6, 2025

Comment 2-1

The comment states per Senate Bill 743 (2013), CEQA review of transportation impacts of proposed development uses Vehicle Miles Traveled (VMT) as the primary metric in identifying transportation impacts for all future development projects. The comment further states the Project would generate a temporary increase in traffic due to construction. However, the comment acknowledges that this generation would be incremental and would not overwhelm any major roadways adjacent to the Project site. Construction would remove the carport, warehouse, and district offices to accommodate the new reservoir tanks on site. Thus, the comment concludes the proposed Project would reduce the overall trips compared to existing conditions.

Response

This conclusion is consistent with the analysis in the Draft IS/MND (see pages 5.0-74 in section *5.17 Transportation*), which states the proposed Project would remove the carport, warehouse, and district offices to accommodate the new reservoir tanks on site and, thus, the proposed Project would reduce the overall trips compared to existing conditions at the Project site. The Draft IS/MND concludes the proposed Project would not conflict or be inconsistent with CEQA Guidelines Section 15064.3(b).

Comment 2-2

The comment states that, "Any transportation of heavy construction equipment and/or materials that requires the use of oversized transport vehicles on State Highways will require a Caltrans transportation permit. Caltrans recommends limiting construction traffic to off-peak periods to minimize the potential impact on State facilities. If construction traffic is expected to cause issues on any State facilities, please submit a construction traffic control plan detailing these issues for Caltrans' review."

Response

As stated in the Draft MND/IS (see section *5.17: Transportation*), the peak days of construction-related traffic would occur during the grading phase, as soil is hauled off and onto the site. The Project would utilize off-highway trucks as well as other equipment used for hauling and trenching. Workers arriving prior to 7:00 AM and leaving either prior to or after afternoon peak-hour traffic (6:00 PM) would minimize trips during peak hours and would comply with the construction noise ordinance. Once construction activities are complete, traffic would revert to the current conditions. The Project does not anticipate any operation-related transportation impacts.

The comment is acknowledged and will be provided to the VCWD for their information and consideration.

3.0 MITIGATION MONITORING AND REPORTING PROGRAM

A Mitigation Monitoring and Reporting Program (MMRP) has been prepared, pursuant to the requirements of the State CEQA Guidelines Section 15074(b)(6),[9] identifying the monitoring of mitigation measures that would reduce potential significant impacts, as stated in the Draft MND/IS, for the proposed Project.

State CEQA Guidelines Section 15097[10] requires public agencies adopting an MND to also adopt a program for monitoring or reporting to ensure that the mitigation measures it has imposed to mitigate or avoid significant environmental effects are implemented.

As a Special district, the District requires no other actions or approvals. The District would apply for a waiver for tank freeboard with State Water Resources Control Board Division of Drinking Water and a Federal Emergency Management Agency (FEMA) Wildfire funding grant.

The MMRP will be available at the VCVD office located at 5121 Lante Street, Baldwin Park, CA, 91706 between the hours of 7:30 AM to 5:30 Pm Monday through Thursday and 8:00 AM to 5:00 PM every other Friday, and during normal business hours at the Baldwin Park Public Library located at 4181 Baldwin Park Boulevard, Baldwin Park, CA 91706.

The MMRP may be modified by the VCWD in response to changing conditions or circumstances. A summary table (**Table 3.0-1: Summary of Project Impacts, Mitigation Measures, and Implementation Responsibility**) should guide the VCWD in its evaluation and documentation of the implementation of mitigation measures. The MMRP is organized as follows:

- **Mitigation Measure:** Provides the text of the mitigation measures identified in the Draft MND/IS.
- **Timing/Schedule:** Identifies the timeframe in which the mitigation will take place.
- **Implementation Responsibility:** Identifies the entity responsible for complying with mitigation measure requirements.
- **Implementation and Verification Action:** Describes the type of action taken to verify implementation.

The VCWD is responsible for taking all actions necessary to implement the mitigation measures according to the provided specifications and for demonstrating that each action has been successfully completed. The VCWD General Manager, at his/her discretion, may delegate implementation responsibility or portions thereof to a licensed contractor.

9 California Code of Regulations, CEQA Guidelines, Sec. 15074(d).

10 California Code of Regulations, CEQA Guidelines, Sec. 15097.

TABLE 3.0-1: SUMMARY OF PROJECT IMPACTS, MITIGATION MEASURES, AND IMPLEMENTATION RESPONSIBILITY			
Mitigation Measure	**Timing/ Schedule**	**Implementation Responsibility**	**Implementation and Verification Action**
Aesthetics			
MM AES-1: Construction equipment staging areas shall be located, to the greatest extent feasible, away from nearby existing residential uses, and utilize appropriate screening (i.e., temporary fencing with opaque material) to shield public views of construction equipment and material.	During Construction	VCWD General Manager & Contractor	Field Staff shall note in daily records
Cultural Resources			
MM CUL-1: Inadvertent Discoveries. If archaeological or paleontological resources are discovered during construction, all construction activities in the general area of the discovery shall be temporarily halted until the resource is examined by a qualified monitor, retained by the District. The monitor shall recommend next steps (i.e., additional excavation, curation, preservation, etc.).	During Construction	VCWD General Manager & Contractor	VCWD shall conduct on-site monitoring with daily records with signature verification to ensure proper implementation of protocol. In the event of discovery, VCWD shall engage in consultation with a qualified archaeologist or paleontologist to determine treatment measures to avoid, minimize, or mitigate any potential impacts..
MM CUL-2: Prior to the start of ground disturbing activities, the VCWD project manager or their designee shall ensure that a qualified archaeologist or another mitigation program staff member has conducted cultural and tribal cultural resources sensitivity training for all construction workers involved in moving soil or working near soil	Prior to the start of ground-disturbing activities	VCWD project manager	VCWD shall obtain a qualified archaeologist or another mitigation program staff member to prepare and conduct cultural and tribal cultural resources sensitivity training with monthly

TABLE 3.0-1: SUMMARY OF PROJECT IMPACTS, MITIGATION MEASURES, AND IMPLEMENTATION RESPONSIBILITY

Mitigation Measure	Timing/ Schedule	Implementation Responsibility	Implementation and Verification Action
disturbance or documentation can be provided that construction workers have been trained to identify cultural and tribal cultural resources.			training signature verification during construction.
Geology and Soils			
MM PALEO-1: A qualified paleontologist shall observe grading activities in excavations that may impact older Quaternary deposits or the marine Pliocene Fernando Formation in order to salvage and catalogue fossils, as necessary. The Paleontologist shall establish procedures for paleontological resources surveillance and would establish, in cooperation with the contractor, procedures for temporarily halting or redirecting work to permit sampling, identification, and evaluation of the fossils. If paleontological resources are found to be significant, the paleontologist shall determine appropriate actions, in cooperation with the contractor, that ensure proper exploration and/or salvage.	During Construction	VCWD General Manager & Contractor	VCWD shall obtain a qualified paleontologist to observe grading activities in excavations that may impact older Quaternary deposits or the marine Pliocene Fernando Formation. Paleontologist shall prepare paleontological resources procedures with daily signature verification during these grading activities. In the event of discovery, the qualified paleontologist shall determine treatment measures to avoid, minimize, or mitigate any potential impacts.
Noise			
MM N-1: Construction Noise. The proposed Project shall implement the following measures during all Project-related construction activities: • Noise-generating project construction activities, including haul truck deliveries, shall be prohibited	During Construction	VCWD General Manager & Contractor	Field staff shall note in daily records.

TABLE 3.0-1: SUMMARY OF PROJECT IMPACTS, MITIGATION MEASURES, AND IMPLEMENTATION RESPONSIBILITY

Mitigation Measure	Timing/ Schedule	Implementation Responsibility	Implementation and Verification Action
between the weekday hours of 7:00 PM and 7:00 AM, and at any time on Sundays or holidays. • During all project construction, construction contractor shall equip all construction equipment, fixed or mobile, to be equipped with properly operating and maintained optimal mufflers of 10 dB or more. • Limit the number of noise-generating heavy-duty off-road construction equipment (e.g., backhoes, dozers, excavators, rollers, etc.) simultaneously used on the Project site within 25 feet of off-site noise sensitive receptors surrounding the site. • A sign, legible at a distance of 50 feet, shall be posted at the project construction site providing a contact name and a telephone number where residents can inquire about the construction process and register complaints. This sign would indicate the dates and duration of construction activities. In conjunction with this required posting, a noise disturbance coordinator would be identified to address construction noise concerns received. The contact name and the telephone number for the noise disturbance coordinator would be posted on the sign. The coordinator would be responsible for responding to any local complaints about construction noise.			
Tribal Cultural Resources			
MM TCR-1: Provide Access for a Native American Monitor Prior to Commencement of Ground-Disturbing Activities:	Prior to the start of ground-	VCWD General Manager & Tribal Monitor	VCWD shall enter into a monitoring agreement with the Tribe, provide 30 days notice to

TABLE 3.0-1: SUMMARY OF PROJECT IMPACTS, MITIGATION MEASURES, AND IMPLEMENTATION RESPONSIBILITY

Mitigation Measure	Timing/ Schedule	Implementation Responsibility	Implementation and Verification Action
A. The Project Applicant shall enter into an agreement with the Gabrieleño Band of Mission Indians – Kizh Nation (the "Tribe") - to allow representatives of (or approved by) the Tribe access to the Project site to monitor the excavation of native, undisturbed soils during ground disturbing activities on the Project for the purpose of monitoring the potential for tribal cultural resources (collectively, tribal cultural resources, or "TCRs") to be unearthed. This agreement shall be entered into prior to the commencement of any "ground-disturbing activity" for the subject project, at all project locations (i.e., both on-site and any off-site locations that are included in the project description/definition and/or required in connection with the project, such as public improvement work). "Ground-disturbing activity" includes, but is not limited to, pavement removal, potholing, auguring, grubbing, tree removal, boring, grading, excavation, drilling, and trenching.	disturbing activities		the Tribe of commencement of ground-disturbing activities, and hold one (1) pre-construction sensitivity/educational meeting training signature verification. Tribal monitor shall complete daily monitoring logs. Written confirmation between VCWD and the Tribe that tribal monitoring has been concluded.
B. A copy of the monitoring agreement shall be provided to the lead agency prior to the earlier of the commencement of any ground-disturbing activity for the Project, or the issuance of any permit necessary to commence a ground-disturbing activity.			
C. The Project Applicant shall provide the Tribe with a minimum of 30 days advance written notice of the commencement of any project ground-disturbing activity so that the Tribe has			

TABLE 3.0-1: SUMMARY OF PROJECT IMPACTS, MITIGATION MEASURES, AND IMPLEMENTATION RESPONSIBILITY

Mitigation Measure	Timing/ Schedule	Implementation Responsibility	Implementation and Verification Action
sufficient time to secure and schedule a monitor for the project.			
D. The Project Applicant shall hold one (1) pre-construction sensitivity/educational meeting *prior to the commencement of any ground-disturbing activities*, where at a senior member of the Tribe will inform and educate the project's construction and managerial crew and staff members (including any project subcontractors and consultants) about the TCR mitigation measures and compliance obligations, as well as places of significance located on the project site (if any), the appearance of potential TCRs, and other informational and operational guidance to aid in the project's compliance with the TCR mitigation measures.			
E. The tribal monitor, when on site, will complete daily monitoring logs that will provide descriptions of the relevant ground- disturbing activities, the type of construction activities performed, locations of ground-disturbing activities, soil types, cultural-related materials, and any other facts, conditions, materials, or discoveries of significance to the Tribe. Monitoring logs will note the identification of and description of any TCRs unearthed, including but not limited to, TCRS, Native American cultural and historical artifacts, remains, places of significance, etc., as well as any discovered Native American (ancestral) human remains and burial goods. Copies of monitor logs will be			

TABLE 3.0-1: SUMMARY OF PROJECT IMPACTS, MITIGATION MEASURES, AND IMPLEMENTATION RESPONSIBILITY

Mitigation Measure	Timing/ Schedule	Implementation Responsibility	Implementation and Verification Action
provided to the project applicant/lead agency upon written request. F. Tribal monitoring for the project shall conclude upon the latter of the following: (1) written confirmation from a designated project point of contact to the Tribe that all ground-disturbing activities and all phases that may involve ground-disturbing activities on the project site and at any off-site project location are complete; or (2) written notice by the Tribe to the project applicant/lead agency that no future, planned construction activity and/or development/construction phase (known by the Tribe at that time) at the project site and at any off-site project location possesses the potential to impact TCRs.			
MM TCR-2: Discovery of TCRs, Human Remains, and/or Grave Goods A. Upon the discovery of a TCR, all construction activities in the immediate vicinity of the discovery (i.e., not less than the surrounding 50 feet) shall cease. The Tribe shall be immediately informed of the discovery, and a Kizh monitor and/or Kizh archaeologist will promptly report to the location of the discovery to evaluate the TCR and advise the project manager regarding the matter, protocol, and any mitigating requirements. No project construction activities shall resume in the surrounding 50 feet of the	During Construction	VCWD General Manager & Tribal Monitor	The Tribe shall be immediately informed of the discovery. The Tribal Monitor or Tribe archaeologist shall evaluate the potential significant tribal cultural resources. If human skeletal material or human remains are found, the County Coroner shall be contacted.

TABLE 3.0-1: SUMMARY OF PROJECT IMPACTS, MITIGATION MEASURES, AND IMPLEMENTATION RESPONSIBILITY

Mitigation Measure	Timing/ Schedule	Implementation Responsibility	Implementation and Verification Action
discovered TCR unless and until the Tribe has completed its assessment/evaluation/recovery of the discovered TCR and surveyed the surrounding area. B. The Tribe will recover and retain all discovered TCRs in the form and/or manner the Tribe deems appropriate in its sole discretion, and for any purpose the Tribe deems appropriate, including but not limited to, educational, cultural and/or historic purposes. C. If Native American human remains and/or grave goods are discovered or recognized on the project site or at any off-site project location, then all construction activities shall immediately cease. Native American "human remains" are defined to include "an inhumation or cremation, and in any state of decomposition or skeletal completeness." (Pub. Res. Code § 5097.98 (d)(1).) Funerary objects, referred to as "associated grave goods," shall be treated in the same manner and with the same dignity and respect as human remains. (Pub. Res. Code § 5097.98 (a), d)(1) and (2).) D. Any discoveries of human skeletal material or human remains shall be immediately reported to the County Coroner (Health & Safety Code § 7050.5(c); 14 Cal. Code Regs. § 15064.5(e)(1)(B)), and all ground-disturbing project ground-disturbing activities on site and in any other area where the presence of human remains and/or grave goods are suspected to be present, shall immediately halt and remain			

TABLE 3.0-1: SUMMARY OF PROJECT IMPACTS, MITIGATION MEASURES, AND IMPLEMENTATION RESPONSIBILITY

Mitigation Measure	Timing/ Schedule	Implementation Responsibility	Implementation and Verification Action
halted until the coroner has determined the nature of the remains. (14 Cal. Code Regs. § 15064.5(e).) If the coroner recognizes the human remains to be those of a Native American or has reason to believe they are Native American, he or she shall contact, within 24 hours, the Native American Heritage Commission, and Public Resources Code Section 5097.98 shall be followed.			
E. Thereafter, construction activities may resume in other parts of the project site at a minimum of 200 feet away from discovered human remains and/or grave goods, if the Tribe determines in its sole discretion that resuming construction activities at that distance is acceptable and provides the project manager express consent of that determination (along with any other mitigation measures the Tribal monitor and/or archaeologist deems necessary). (14 Cal. Code Regs. § 15064.5(f).)			
F. Preservation in place (i.e., avoidance) is the preferred manner of treatment for discovered human remains and/or grave goods.			
G. Any historic archaeological material that is not Native American in origin (non-TCRs) shall be curated at a public, non-profit institution with a research interest in the materials, such as the Natural History Museum of Los Angeles County or the Fowler Museum, if such an institution agrees to accept the material. If no institution accepts the archaeological material, it shall be offered			

TABLE 3.0-1: SUMMARY OF PROJECT IMPACTS, MITIGATION MEASURES, AND IMPLEMENTATION RESPONSIBILITY

Mitigation Measure	Timing/ Schedule	Implementation Responsibility	Implementation and Verification Action
to a local school or historical society in the area for educational purposes. H. Any discovery of human remains and/or grave goods discovered and/or recovered shall be kept confidential to prevent further disturbance.			
MM TCR-3: Procedures for Burials, Funerary Remains, and Grave Goods A. As the Most Likely Descendant ("MLD"), the Koo-nas-gna Burial Policy shall be implemented for all discovered Native American human remains and/or grave goods. Tribal Traditions include, but are not limited to, the preparation of the soil for burial, the burial of funerary objects and/or the deceased, and the ceremonial burning of human remains. B. If the discovery of human remains includes four (4) or more burials, the discovery location shall be treated as a cemetery and a separate treatment plan shall be created. C. The prepared soil and cremation soils are to be treated in the same manner as bone fragments that remain intact. Associated "grave goods" (aka, burial goods or funerary objects) are objects that, as part of the death rite or ceremony of a culture, are reasonably believed to have been placed with individual human remains either at the time of death or later, as well as other items made exclusively for burial	During Construction	VCWD General Manager & Tribal Monitor	Submittal (as required) of evidence of appropriate treatment, recordation, and /or recovery of any resource.

TABLE 3.0-1: SUMMARY OF PROJECT IMPACTS, MITIGATION MEASURES, AND IMPLEMENTATION RESPONSIBILITY

Mitigation Measure	Timing/ Schedule	Implementation Responsibility	Implementation and Verification Action
purposes or to contain human remains. Cremations will either be removed in bulk or by means necessary to ensure complete recovery of all sacred materials.			
D. In the case where discovered human remains cannot be fully recovered (and documented) on the same day, the remains will be covered with muslin cloth and a steel plate that can be moved by heavy equipment placed over the excavation opening to protect the remains. If this type of steel plate is not available, a 24-hour guard should be posted outside of working hours. The Tribe will make every effort to divert the project while keeping the remains in situ and protected. If the project cannot be diverted, it may be determined that burials will be removed.			
E. In the event preservation in place is not possible despite good faith efforts by the project applicant/developer and/or landowner, before ground-disturbing activities may resume on the project site, the landowner shall arrange a designated site location within the footprint of the project for the respectful reburial of the human remains and/or ceremonial objects. The site of reburial/repatriation shall be agreed upon by the Tribe and the landowner, and shall be protected in perpetuity.			
F. Each occurrence of human remains and associated grave goods will be stored using opaque cloth bags. All human remains, grave goods, funerary objects, sacred objects and objects of cultural patrimony will be removed to			

TABLE 3.0-1: SUMMARY OF PROJECT IMPACTS, MITIGATION MEASURES, AND IMPLEMENTATION RESPONSIBILITY

Mitigation Measure	Timing/ Schedule	Implementation Responsibility	Implementation and Verification Action
a secure container on site if possible. These items will be retained and shall be reburied within six months of recovery. G. The Tribe will work closely with the project's qualified archaeologist to ensure that the excavation is treated carefully, ethically and respectfully. If data recovery is approved by the Tribe, documentation shall be prepared and shall include (at a minimum) detailed descriptive notes and sketches. All data recovery data recovery-related forms of documentation shall be approved in advance by the Tribe. If any data recovery is performed, once complete, a final report shall be submitted to the Tribe and the NAHC. The Tribe does NOT authorize any scientific study or the utilization of any invasive and/or destructive diagnostics on human remains.			

APPENDIX A

Draft MND/IS

Draft Initial Study / Mitigated Negative Declaration

Prepared For:
Valley County Water District
5121 Lante Street
Baldwin Park, CA 91706

for the

Valley County Water District Nixon Storage Expansion Project

Meridian Consultants
860 Hampshire Road, Suite P
Westlake Village, CA 91361
www.meridianconsultantsllc.com

February 2025

DRAFT

Initial Study / Mitigated Negative Declaration

for the

Valley County Water District Nixon Storage Expansion Project

PREPARED FOR:

Valley County Water District
5121 Lante Street
Baldwin Park, CA 91706

PREPARED BY:

860 Hampshire Road, Suite P
Westlake Village, CA 91361
www.meridianconsultantsllc.com

FEBRUARY 2025

TABLE OF CONTENTS

Section **Page**

1.0 INTRODUCTION 1.0-1

1.1 Overview 1.0-1
1.2 Authority 1.0-1
1.3 Organization of the Initial Study and Mitigated Negative Declaration 1.0-2
1.4 Public And Agency Review Of The Draft Is/Mnd 1.0-3

2.0 PROJECT DESCRIPTION 2.0-1

2.1 Project History 2.0-1
2.2 Project Location 2.0-1
2.3 Project Description 2.0-2

Construction 2.0-3

2.4 Other Public Agency Required Approvals 2.0-3

3.0 ENVIRONMENTAL SETTING 3.0-1

3.1 Existing Conditions 3.0-1

3.1.1 Project Site 3.0-1
3.1.2 Surrounding Land Uses 3.0-2

3.2 Applicable Planning Documents 3.0-2

3.2.1 Final 2022 Air Quality Management Plan 3.0-2
3.2.2 Valley County Water District 2021 Water Master Plan 3.0-3
3.2.3 Valley County Water District 2020 Urban Water Management Plan 3.0-3

4.0 ENVIRONMENTAL CHECKLIST 4.0-1

4.1 Summary 4.0-1
4.2 Environmental Factors Potentially Affected 4.0-1

5.0 ENVIRONMENTAL ANALYSIS 5.0-1

5.1 Aesthetics 5.0-3
5.2 Agriculture and Forestry Resources 5.0-8
5.3 Air Quality 5.0-11
5.4 Biological Resources 5.0-18
5.5 Cultural Resources 5.0-23
5.6 Energy 5.0-27
5.7 Geology and Soils 5.0-32
5.8 Greenhouse Gas Emissions 5.0-38
5.9 Hazards and Hazardous Materials 5.0-42
5.10 Hydrology and Water Quality 5.0-49
5.11 Land Use and Planning 5.0-55
5.12 Mineral Resources 5.0-56
5.13 Noise 5.0-57
5.14 Population and Housing 5.0-66
5.15 Public Services 5.0-68

5.16 Recreation 5.0-71
5.17 Transportation 5.0-73
5.18 Tribal Cultural Resources 5.0-77
5.19 Utilities and Service Systems 5.0-83
5.20 Wildfire 5.0-87
5.21 Mandatory Findings of Significance 5.0-90

6.0 REFERENCES 6.0-1
7.0 PREPARERS 7.0-1

Appendices

A Air Quality Data
B Biological Resources
B-1 Biological Records Search
B-2 CNDDB Database Search
C Cultural Records Search
D Energy Data
E Hazardous Materials Records Search
F Noise Data
G AB 52 Consultation Letters

List of Figures

Figure Page

2-1 Regional Location Map 2.0-4
2-2 Project Site and Proposed Construction Staging Area 2.0-5
5-1 Aerial View Across Project Site 5.0-7

List of Tables

Table Page

5.3-1 Unmitigated Maximum Construction Emissions 5.0-14
5.3-2 Unmitigated Maximum Operational Emissions 5.0-15
5.3-3 Unmitigated Localized Construction Emissions 5.0-16
5.3-4 Unmitigated Localized Operational Emissions 5.0-17
5.6-1 Summary of Energy Use During Construction 5.0-29
5.6-2 Summary of Annual Energy Use During Operation 5.0-31
5.8-1 Construction GHG Emissions 5.0-39
5.8-2 Operational GHG Emissions 5.0-39
5.13-1 City of Baldwin Park Noise Standards 5.0-58
5.13-2 Construction Maximum Noise Estimates 5.0-60
5.13-3 On-Site Construction Vibration Impacts – Building Damage 5.0-64
5.13-4 On-Site Construction Vibration Impacts – Human Annoyance 5.0-64

1.0 INTRODUCTION

1.1 OVERVIEW

The Valley County Water District (VCWD) prepared this Mitigated Negative Declaration (MND) and Initial Study (IS) to evaluate the potential environmental impacts associated with the Valley County Water District Nixon Storage Expansion Project (Project).

The VCWD was formed in 1925 as Baldwin Park Water District. On January 1, 1978, the name was officially changed to Valley County Water District. The VCWD is an independent, Special district providing water services to a portion of the cities of Baldwin Park, Irwindale, West Covina, and Azusa. The primary water source for the VCWD is the Main San Gabriel Groundwater Basin.[1] Additional VCWD water supply sources in emergencies include purchased water from Covina Irrigating Company (CIC) and treated imported water from the Metropolitan Water District of Southern California (MWD).[2]

The VCWD prepared the *2021 Water Master Plan* to update three previous studies: (1) *Water System Master Plan*, prepared by Civiltec Engineering, Inc. in 1999, (2) *Water Master Plan Update*, prepared by Gateway Science and Engineering, Inc. in 2005, and (3) *Water Master Plan Update*, prepared by Civiltec Engineering, Inc. in 2013.[3] A comprehensive population analysis for 2020, 2025, 2030, 2035, and 2040 was conducted as part of the 2020 VCWD Urban Water Management Plan (UWMP), and served as the basis for estimating the impact of growth of the distribution system. The 2021 Water Master Plan identifies an existing and future deficiency in storage within the VCWD service area.

1.2 AUTHORITY

As part of the VCWD approval process, the proposed Project is required to undergo an environmental review pursuant to the California Environmental Quality Act (CEQA).

The preparation of an IS and MND is governed by CEQA[4] and, more specifically, the State *CEQA Guidelines*,[5] which guide the process for the preparation of an IS and negative declaration (ND) or MND. Where appropriate and supportive to an understanding of the issues, reference will be made to the statute, the State *CEQA Guidelines*, or the appropriate case law.

---

1 Valley County Water District. "About Us." https://www.vcwd.org/27/About-Us. Accessed January 2025.
2 Valley County Water District. *2020 Urban Water Management Plan*. June 2021. https://wuedata.water.ca.gov/public/uwmp_attachments/8875516593/2020%20UWMP%20for%20VCWD_Report.pdf. Accessed January 2025.
3 Valley County Water District. *2013 Water Master Plan Update.* May 2014. http://vcwd.org/DocumentCenter/View/118/2013-Water-Master-Plan-PDF. Accessed January 2025.
4 California Code of Regulations, Sec. 15000, et seq., *CEQA Guidelines*.
5 California Code of Regulations, Sec. 15000, et seq.

This IS, as required by CEQA, contains a project description; a description of the environmental setting; an analysis of potential environmental impacts; mitigation measures for any significant effects; an evaluation of the proposed Project's consistency with applicable plans and policies; and the names of preparers.

VCWD is the lead agency for the proposed Project as defined by CEQA, with the primary responsibility for carrying out and approving a project within its jurisdiction. As the lead agency, VCWD is required to conduct an environmental review to analyze the potential environmental effects associated with the proposed Project described in this IS. An MND is prepared for a project where the IS has identified mitigation measures required to reduced potentially significant effects on the environment to less than significant effects. If the proposed Project is found to have a less than significant or no impact to an environmental topic, the IS will show that no substantial evidence indicates the proposed Project will have a significant impact on that resource.

1.3 ORGANIZATION OF THE INITIAL STUDY AND MITIGATED NEGATIVE DECLARATION

The content and format of this Initial Study are designed to meet the requirements of CEQA. The IS/MND consists of the proposed findings that the project, as mitigated, would have no significant impacts. The IS/MND contains the following sections and supporting studies:

- **Section 1.0: Introduction** identifies the purpose and scope of the IS/MND and the terminology used in the report.
- **Section 2.0: Project Description** identifies the location, background, and planning objectives of the proposed Project in detail.
- **Section 3.0: Environmental Setting** describes the existing conditions, surrounding land use, general plan, and existing zoning in the proposed Project area.
- **Section 4.0: Environmental Checklist** presents the checklist responses and evaluation for each resource topic.
- **Section 5.0: Environmental Analysis** includes an analysis for each resource topic and identifies potential impacts of implementing the proposed Project. It also identifies mitigation measures, if applicable.
- **Section 6.0: References** identifies all printed references and individuals cited in this IS/MND.
- **Section 7.0: Preparers** identifies the individuals who prepared this report and their areas of technical specialty.
- **Appendices** present data supporting the analysis or contents of this IS/MND. These include:
  - Appendix A: Air Quality Data

- Appendix B: Biological Resources
  - *Appendix B-1: Biological Records Search*
  - *Appendix B-2: CNDDB Database Search*
- Appendix C: Cultural Records Search
- Appendix D: Energy Data
- Appendix E: Hazardous Materials Records Search
- Appendix F: Noise Data
- Appendix G: AB 52 Consultation Letters

1.4 PUBLIC AND AGENCY REVIEW OF THE DRAFT IS/MND

CEQA requires that the lead agency provide the public and agencies the opportunity to review and comment on a Draft IS/MND. As outlined by CEQA, VCWD is providing a 30-day period for review and comment on the Draft IS/MND. Upon completion of the public and agency review period, VCWD, as lead agency, will evaluate comments on environmental issues received from persons who reviewed the Draft IS/MND and prepare written responses. VCWD will include these comments and responses in a Final MND along with any changes that will be reviewed and considered for adoption by VCWD.

Interested individuals, organizations, responsible agencies, and other agencies can provide written comments to:

Ms. Tara Robinson, Water Resources Manager
Valley County Water District
5121 Lante Street
Baldwin Park, California 91706

Comments may also be sent by email to trobinson@vcwd.org. Please put "Valley County Water District Reservoir Project" in the subject line. Agency responses should include the name of a contact person within the commenting agency.

The Draft IS/MND is available for review at the following location:

LA County Library–Baldwin Park Library
4181 Baldwin Park Blvd.
Baldwin Park, CA 91706
Tel: (626) 962-6947

Hours of Operation:
Tuesday–Wednesday from 12 PM to 8 PM
Thursday–Saturday from 10 AM to 6 PM
Closed Mondays and Sundays

In addition, the Draft IS/MND is available on VCWD's website:

www.vcwd.org/273/Nixon-Storage-Expansion-Project

2.0 PROJECT DESCRIPTION

2.1 PROJECT HISTORY

Since its formation in 1925, the VCWD has grown to encompass a service area of approximately 10 square miles, including portions of the cities of Azusa, Baldwin Park, Irwindale, and West Covina. The VCWD provides water services to over 57,000 people through 12,758 service connections.[6]

The VCWD is a county water district, a public agency and, thus, a special district. Special districts have many of the same governing powers as cities and counties. Specifically, the VCWD has the jurisdictional power to acquire, plan, construct, maintain, and improve the facilities necessary for the production, storage, transmission, and distribution of water.[7]

As a special district, the VCWD is not subject to certain city and county codes and other requirements. According to California Government Code Section 53091, Part (d):

> *Building ordinances of a county or city shall not apply to the location or construction of facilities for the production, generation, storage, treatment, or transmission of water, wastewater, or electrical energy by a local agency;" and Part (e), "Zoning ordinances of a county or city shall not apply to the location or construction of facilities for the production, generation, storage, treatment, or transmission of water.*[8]

As indicated in the *2021 Water Master Plan*, the VCWD has a deficiency in storage of approximately 4.84 million gallons (MG) and the future deficiency would be approximately 6.02 MG[9]. The proposed Project has been identified in the *2021 Water Master Plan* to contribute to addressing water storage deficiencies. Because the proposed Project involves infrastructure improvements for the storage of water for a Special district, the location and construction of the proposed Project is not subject to the City of Baldwin Park (City) and City of Irwindale building or zoning ordinances.

2.2 PROJECT LOCATION

The proposed Project is located on VCWD property, the Clinton O. Nixon Treatment and Storage Facility, at the southeast corner of the intersection of Live Oak Avenue/Arrow Highway and Baldwin Park Boulevard within the City of Baldwin Park in the San Gabriel Valley of Los Angeles County (Project site). Access to the City is via the San Bernardino Freeway (I-10) to the south, and the San Gabriel River Freeway (I-605) along the western edge of the City, as shown in **Figure 2-1: Regional Location Map**.

The proposed Project is surrounded by a lot currently under construction for the future Materials Recovery Facility and Transfer Station (MRF/TS) across Live Oak Avenue/Arrow Highway in the City of Irwindale to

6 Valley County Water District. "About Us." https://vcwd.org/27/About-Us.
7 California Government Code. Section 16271 (d).
8 California Government Code. Section 53091 (d).
9 Valley County Water District. *2021 Water Master Plan.* (2022).

the north, commercial and industrial businesses to the east and west on Maine Avenue and Baldwin Park Boulevard, and single-family residences to the south across Joanbridge Street.

The proposed Project site currently contains two active wells, two reservoir tanks, a booster pump station, a granular activated carbon (GAC) treatment facility, two emergency diesel generators, a warehouse, district offices, and a carport.

2.3 PROJECT DESCRIPTION

The purpose of the proposed Project is to provide additional water storage capacity at the Clinton O. Nixon Treatment and Storage Facility and for the VCWD service area. According to the *2021 Water Master Plan*, the VCWD service area has a deficiency in storage of 4.84 MG and build-out of land use and population growth in the future would have increased the existing deficient storage to 6.02 MG. As identified in the *2021 Water Master Plan*, the proposed Project would include the construction of additional water reservoir tanks with a capacity of 2.5 MG each to help offset the existing and forecast storage deficiencies within the VCWD service area. The reduction of storage deficiency would provide for more water for users including firefighting purposes and minimizing service outages.

The proposed Project includes the demolition of the existing carport, warehouse, district office, and associated foundations and pavement to construct up to two (2) aboveground steel water reservoir tanks with a storage capacity of up to 2.5 MG each.

The reservoir tanks proposed at the Project site would be up to 108 feet in diameter and up to approximately 47 feet in total height. The reservoir tanks would be painted a solid, neutral color and would have a nonreflective surface. In addition to daily maintenance visits, the reservoir tanks would be monitored and controlled via an existing Supervisory Control and Data Acquisition (SCADA) system, which monitors data from various sensors and relays the data to a remote location. The water supply for the new reservoir tanks would be from the Nixon East and West Well. The Nixon Booster Station would deliver water from the proposed reservoir tanks to the existing system. As shown in **Figure 2-2: Project Site and Proposed Construction Staging Area**, the two reservoir tanks would be located in the eastern portion of the Project site to the east of the existing reservoir tanks. As a result, the existing carport, warehouse, and district offices would be demolished to accommodate the new reservoir tanks on site as shown in **Figure 2-2**.

Existing on-site utilities located on the western portion of the facility would remain operational during construction to keep the existing tanks in service.

Construction

Construction would take approximately 18 months starting in January 2026.[10] Construction activities would include demolition, excavation, tank construction, grading, and site improvements. The Project would involve the construction of two aboveground reservoir tanks. The existing carport, warehouse, and district office would be demolished as well as the foundations and pavement. Approximately 2,000 cubic yards of soil would be removed and exported.

The anticipated maximum depths of disturbance and excavation would be approximately six (6) feet. Approximately 2,500 cubic yards of soil would be imported to the site. Additionally, 2,000 cubic yards of soil would be exported. Existing utilities located on the western portion of the site would remain operational during the construction of the new reservoir tanks.

During construction of the proposed Project, construction equipment would need to be stored at the end of each day. Construction staging would occur at the Maine Treatment Facility located on the southwest corner of Joanbridge Street and Maine Avenue (Construction Staging Area), approximately 800 feet southeast of the Project site, as shown in **Figure 2-2**. No earthwork or construction would occur where construction equipment would be stored. Though not required, the proposed Project would comply with the City of Baldwin Park's noise ordinance which states that it is unlawful for any person within a residential zone to operate any construction-type device between the hours of 7:00 PM and 7:00 AM.[11]

2.4 OTHER PUBLIC AGENCY REQUIRED APPROVALS

As a Special district, the VCWD requires no other actions or approvals. The VCWD would apply for a waiver for tank freeboard with State Water Resources Control Board Division of Drinking Water and a Federal Emergency Management Agency (FEMA) Wildfire funding grant.

The following approvals and actions are required:

- Adoption of the Mitigated Negative Declaration

10 Construction of the proposed Project could occur over approximately 16 months though it is possible the construction period could extend to 18 months. However, given a shorter construction period would result in higher daily emissions and more daily trips, a 16-month construction period was assumed for a conservative air quality impact analysis related to construction.

11 City of Baldwin Park. Code of Ordinances. Title XIII General Offenses. Noise Control. Section 130.37, Special Noise Sources (E).

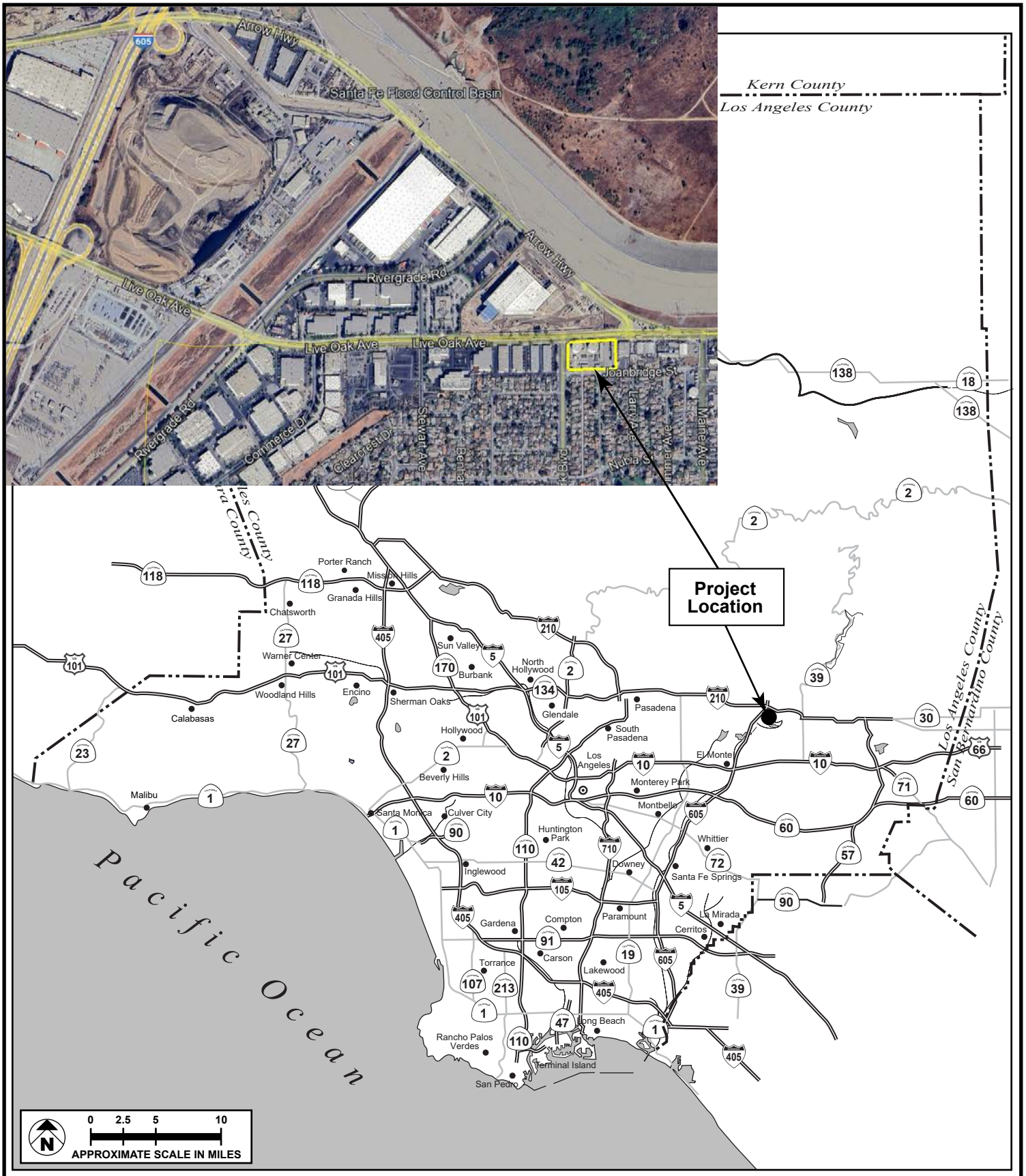

SOURCE: Google Earth - 2025

FIGURE **2-1**

Meridian Consultants

Regional Location Map

182-006-21

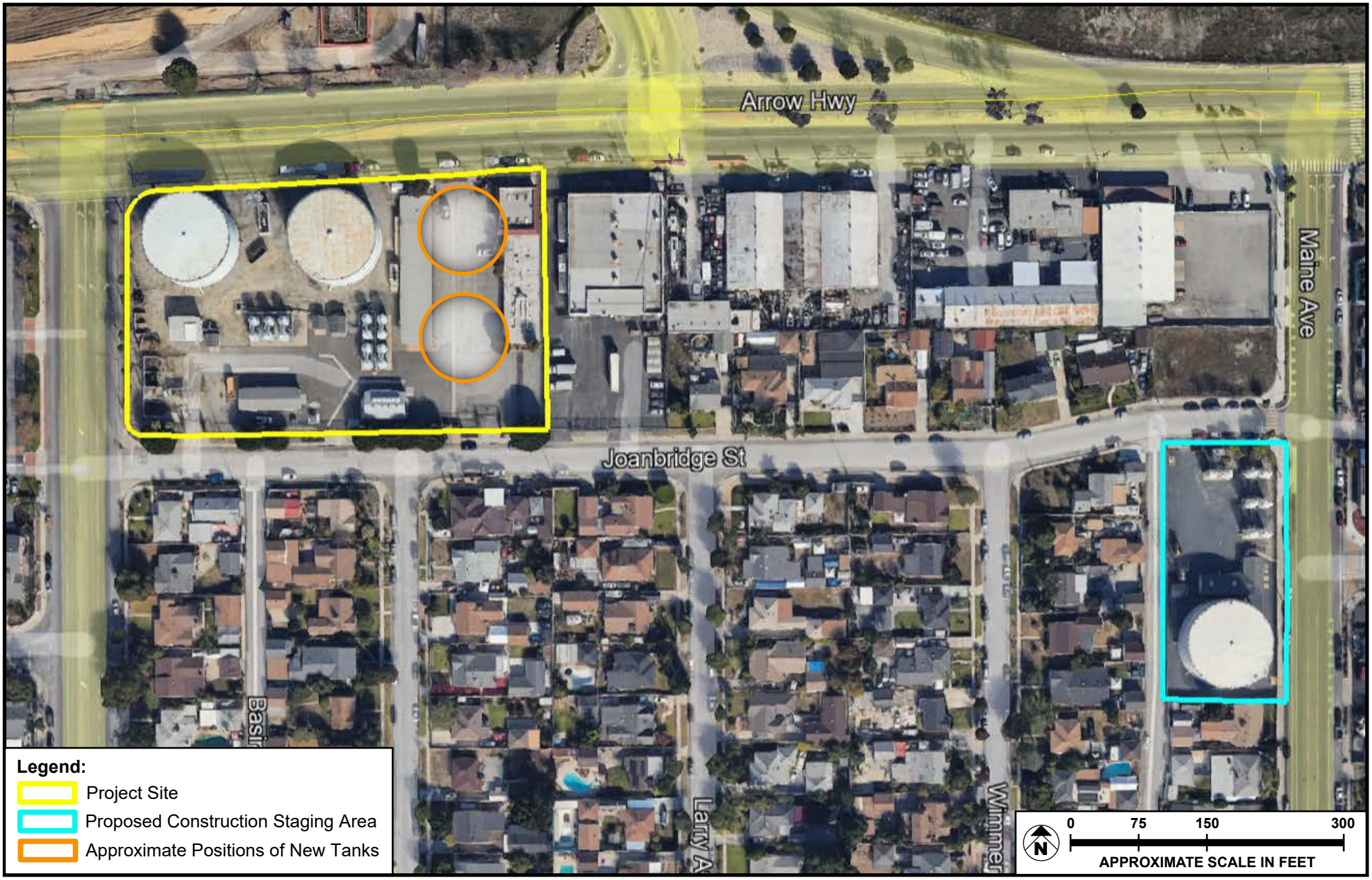

SOURCE: Google Earth - 2025

FIGURE **2-2**

Meridian Consultants

Project Site and Proposed Construction Staging Area

182-006-21

3.0 ENVIRONMENTAL SETTING

3.1 EXISTING CONDITIONS

The Project site is located in the City of Baldwin Park (City), which is situated in the San Gabriel Valley, in the eastern portion of Los Angeles County. The City is surrounded by the City of Irwindale to the north, the City of West Covina to the east, the City of Industry to the south, and the City of El Monte to the west.

3.1.1 Project Site

The Project site is located in an area of the City that has been mostly urbanized and consists of land that has been designated for Industrial use. The site sits approximately one mile east of Interstate 605 (I-605) and lies adjacent to the intersection of Live Oak Avenue and Arrow Highway.

As discussed in **Section 2.0: Project Description**, the Project site is located on the Clinton O. Nixon Treatment and Storage Facility at southeastern corner of the intersection of Live Oak Avenue/Arrow Highway and Baldwin Park Boulevard. The Project site is bounded by Live Oak Avenue/Arrow Highway to the north, Baldwin Park Boulevard to the west, Joanbridge Avenue to the south, and Maine Avenue to the east. Access to the site consists of four gated vehicle access points - one from Arrow Highway and three from Joanbridge Street. Two of the access points has manually opening wrought iron gates and the other access points has automated, rolling, wrought iron gates.

The Project site currently includes two active wells, two existing reservoir tanks, a booster pump station, a GAC treatment facility, two emergency diesel generators, a warehouse, district offices, and a carport on an approximately 2.7-acre rectangular-shaped site.[12] The two existing reservoir tanks, Nixon Reservoir West and Nixon Reservoir East, are located on the northwest portion of the Project site. Each existing reservoir tank is aboveground steel painted a solid, neutral color with a nonreflective surface. Nixon Reservoir West and Nixon Reservoir East each have a storage capacity of 2.0 MG for a combined capacity of 4.0 MG.[13] South of the existing reservoir tanks are wells, Nixon West Well and Nixon East Well, a GAC treatment facility, an emergency diesel generator, and a secondary gated entrance. The middle of the facility contains a carport, a GAC treatment facility, diesel generator, the Nixon Booster Station, and another secondary gated entrance. The eastern portion of the Project site consists of a warehouse, district offices, and the main entrances to the site. According to the VCWD 2021 Water Master Plan, the six booster pumps on site take suction from the two existing Nixon Reservoir tanks and discharge to Upper Baldwin Park Zone (UBPZ). All pumps are electric powered. The primary functions of the booster pump station are to establish the hydraulic gradient of UBPZ and to distribute groundwater production from the Nixon East and West well to meet demands and to fill the reservoir tanks at other plants. A relief valve can be set to refill the Nixon Reservoir tanks by bypassing the booster pumps when they are inactive.

12 Valley County Water District. *2021 Water Master Plan* (2022).
13 Valley County Water District. *2021 Water Master Plan* (2022).

During construction of the proposed Project, construction equipment would need to be stored at the end of each day. Construction staging would occur at the Maine Treatment Facility, located on the southwest corner of Joanbridge Street and Maine Avenue (Construction Staging Area), approximately 800 feet southeast of the Project site, as shown in **Figure 2-2**. The Construction Staging Area is a developed area that holds existing VCWD treatment equipment including a reservoir tank and four booster pumps which distribute groundwater from the Maine East and Maine West wells.[14]

3.1.2 Surrounding Land Uses

The proposed Project site is zoned I-C (Industrial Commercial) by the City of Baldwin Park and the General Plan land use designation is Commercial Industrial (C-I). According to the City of Baldwin Park General Plan Land Use Map, existing land uses surrounding the Project site include mostly Commercial Industrial (C-I) to the east and west.[15] These areas are zoned Industrial Commercial (I-C). To the south of the Project site is a developed community consisting of single-family residential (SFR) housing, which is zoned Single-Family Residential (R-1). Directly north of the Project site, across Arrow Highway, lies the City of Irwindale. The property located within the boundary of the City of Irwindale is designated as Commercial (C)[16] with the zoning consisting of Heavy Manufacturing (M2) and is currently under construction for the MRF/TS project (a fully enclosed municipal solid waste processing facility and a convenience store/public gas station).[17, 18]

3.2 APPLICABLE PLANNING DOCUMENTS

3.2.1 Final 2022 Air Quality Management Plan

The South Coast Air Quality Management District (SCAQMD) has the responsibility for the management of air quality in the South Coast Air Basin. The most recent adopted comprehensive plan is the *2022 Air Quality Management Plan* (2022 AQMP).[19] The 2022 AQMP represents a regional blueprint for achieving healthful air on behalf of the 17 million residents of the South Coast Air Basin. The primary purpose of the 2022 AQMP is to identify, develop and implement strategies and control measures to meet the 2015 8-hour ozone National Ambient Air Quality Standards (NAAQS) as expeditiously as practicable, but no later than August 3, 2038. The previous 2016 AQMP addressed the 1997 8-hour and 2008 8-hour ozone standards, as well as PM2.5 standards. Progress toward fulfilling the 2016 AQMP commitments is tracked

---

14 Valley County Water District. *2021 Water Master Plan* (2022).

15 City of Baldwin Park. " City of Baldwin Park General Plan Land Use." Map. https://www.baldwinpark.com/DocumentCenter/View/598/General-Plan-Map-Updated-September-2023-PDF?bidId=. Accessed January 2025.

16 City of Irwindale. "Exhibit 2-3 Base Land Use Designation." *General Plan Update* (2020). June 2008. https://www.irwindaleca.gov/DocumentCenter/View/38/General-Plan?bidId=. Accessed January 2025.

17 City of Irwindale. "City of Irwindale - Zoning Map (2018)." Map. https://www.irwindaleca.gov/DocumentCenter/View/40. Accessed January 2025.

18 City of Irwindale. *2020 Recirculated Draft Environmental Impact Report, Irwindale Materials Recovery Facility and Transfer Station Project*. *SCH No. 2013051029*. June 2020.

19 South Coast Air Quality Management District (SCAQMD). *2022 Air Quality Management Plan*. December 2, 2022. https://www.aqmd.gov/docs/default-source/clean-air-plans/air-quality-management-plans/2022-air-quality-management-plan/final-2022-aqmp/final-2022-aqmp.pdf?sfvrsn=16. Accessed January 2025.

by emissions reductions that have occurred and are expected to occur from the implementation of adopted regulations.

The 2022 AQMP addresses several State and federal planning requirements, incorporating new scientific information, more advanced technology, and comprehensive emission control strategies. The 2022 AQMP builds upon the approaches taken in the 2016 AQMP for the South Coast Air Basin for attainment of federal PM and ozone standards and highlights the significant amount of reductions needed and the urgent need to engage in interagency coordinated planning to identify additional strategies, especially in the area of mobile sources, to meet all federal criteria pollutant standards within the timeframes allowed under the federal Clean Air Act.[20]

3.2.2 Valley County Water District 2021 Water Master Plan

The VCWD prepared the *2021 Water Master Plan* to update three previous studies: (1) *Water System Master Plan*, prepared by Civiltec Engineering, Inc. in 1999, (2) *Water Master Plan Update*, prepared by Gateway Science and Engineering, Inc. in 2005, and (3) *Water Master Plan Update*, prepared by Civiltec Engineering, Inc. in 2013.[21] A comprehensive population analysis for 2020, 2025, 2030, 2035, and 2040 was conducted as part of the 2020 VCWD UWMP, and served as the basis for estimating the impact of growth of the distribution system.

3.2.3 Valley County Water District 2020 Urban Water Management Plan

An *Urban Water Management Plan* (UWMP) guides the actions of water management agencies in accordance with the UWMP Act established in 1983. The UWMP integrates local and regional land use planning, regional water supply, infrastructure, and demand management projects, as well as statewide issues of concern like climate change and regulatory revisions.[22] The 2020 UWMP has been prepared in fulfillment of the Urban Water Management Planning Act and in compliance with the Urban Water Management Plan Guidebook 2020 as provided by the California Department of Water Resources (DWR). The 2020 UWMP Guidebook has been updated from the 2015 Guidebook to reflect the new legislation, and to potentially improve the usefulness of a supplier's 2020 UWMP.[23] Local and regional land use planning, regional water supply, infrastructure, demand management projects, and statewide issues of concern such as climate change and regulatory revisions have been incorporated into the 2020 UWMP.

20 SCAQMD. *2022 Air Quality Management Plan*. December 2, 2022.
21 Valley County Water District. *2021 Water Master Plan* (2022).
22 Valley County Water District. *2020 Urban Water Management Plan.* June 2021.
23 Valley County Water District. *2020 Urban Water Management Plan*. June 2021.

4.0 ENVIRONMENTAL CHECKLIST

4.1 SUMMARY

Pursuant to the California Environmental Quality Act (CEQA) Guidelines,[24] an Initial Study is a preliminary environmental analysis that is used by the lead agency as a basis for determining whether an Environmental Impact Report (EIR), a Mitigated Negative Declaration, or a Negative Declaration is required for a project. The State CEQA Guidelines require that an Initial Study contain a project description; a location map; a description of the environmental setting; an identification of environmental effects by checklist or other similar form; an explanation of environmental effects; a discussion of mitigation for potentially significant environmental effects; an evaluation of the project's consistency with existing, applicable land use controls; and the names of persons who prepared the study. In addition, the Initial Study includes additional environmental requirements in compliance with federal environmental laws.

4.2 ENVIRONMENTAL FACTORS POTENTIALLY AFFECTED

The environmental factors checked below would be potentially affected by this project, involving at least one impact that is a "Potentially Significant Impact" as indicated by the checklist on the following pages.

☐	Aesthetics	☐	Agriculture and Forestry Resources	☐	Air Quality
☐	Biological Resources	☐	Cultural Resources	☐	Energy
☐	Geology/Soils	☐	Greenhouse Gas Emissions	☐	Hazards & Hazardous Materials
☐	Hydrology/Water Quality	☐	Land Use/Planning	☐	Mineral Resources
☐	Noise	☐	Population/Housing	☐	Public Services
☐	Recreation	☐	Transportation	☐	Tribal Cultural Resources
☐	Utilities/Service Systems	☐	Wildfire	☐	Mandatory Findings of Significance

24 California Code of Regulations, Title 14, Sec. 15063.

On the basis of this initial evaluation:

☐	I find that the proposed Project COULD NOT have a significant effect on the environment, and is eligible for a Categorical Exemption.
☐	I find that the proposed Project COULD NOT have a significant effect on the environment, and a NEGATIVE DECLARATION will be prepared.
☒	I find that although the proposed Project could have a significant effect on the environment, there will not be a significant effect in this case because revisions in the project have been made by or agreed to by the project proponent. A MITIGATED NEGATIVE DECLARATION will be prepared.
☐	I find that the proposed Project MAY have a significant effect on the environment, and an ENVIRONMENTAL IMPACT REPORT is required.
☐	I find that the proposed Project MAY have a "potentially significant impact" or "potentially significant unless mitigated" impact on the environment, but at least one effect (1) has been adequately analyzed in an earlier document pursuant to applicable legal standards, and (2) has been addressed by mitigation measures based on the earlier analysis as described on attached sheets. An ENVIRONMENTAL IMPACT REPORT is required, but it must analyze only the effects that remain to be addressed.
☐	I find that although the proposed Project could have a significant effect on the environment, because all potentially significant effects (a) have been analyzed adequately in an earlier EIR or NEGATIVE DECLARATION pursuant to applicable standards, and (b) have been avoided or mitigated pursuant to that earlier EIR or NEGATIVE DECLARATION, including revisions or mitigation measures that are imposed upon the proposed Project, nothing further is required.

Jose Martinez

Signature

Jan 30, 2025

Date

Signature: Jose Martinez

Email: jmartinez@vcwd.org

5.0 ENVIRONMENTAL ANALYSIS

This section provides an evaluation of the various topics considered for environmental review.

A brief explanation for the determination of significance is provided for all impact determinations except "No Impact" determinations that are adequately supported by the information sources the Lead Agency (Valley County Water District) cites in the parentheses following each question. A "No Impact" determination is adequately supported if the referenced information sources show that the impact simply does not apply to the proposed Project (e.g., the project falls outside a fault rupture zone). A "No Impact" determination includes an explanation of its bases relative to project-specific factors as well as general standards (e.g., the project would not expose sensitive receptors to pollutants, based on a project-specific screening analysis).

Explanations take account of the whole action involved, including off-site as well as on-site, cumulative as well as project-level, indirect as well as direct, and construction as well as operational impacts.

Once the Lead Agency has determined that a particular physical impact may occur, then the checklist indicates whether the impact is potentially significant, less than significant with mitigation, or less than significant. "Potentially Significant Impact" is appropriate if there is substantial evidence that an effect may be significant.

"Mitigated Negative Declaration: Less than Significant with Mitigation Incorporated" applies where the incorporation of Mitigation Measures has reduced an effect from "Potentially Significant Impact" to a "Less Than Significant Impact." The lead agency must describe the Mitigation Measures, and briefly explain how they reduce the effect to a less-than-significant level.

Earlier analyses may be used where, pursuant to the tiering of a program EIR, or other CEQA process, an effect has been adequately analyzed in an earlier EIR or negative declaration. In this case, a brief discussion should identify the following:

a) Earlier Analysis Used. Identify and state where they are available for review.

b) Impacts Adequately Addressed. Identify which effects from the above checklist were within the scope of and adequately analyzed in an earlier document pursuant to applicable legal standards, and state whether such effects were addressed by Mitigation Measures based on the earlier analysis.

c) Mitigation Measures. For effects that are "Less than Significant with Mitigation Measures Incorporated," describe the Mitigation Measures which were incorporated or refined from the earlier document and the extent to which they address site-specific conditions for the project.

Lead agencies are encouraged to incorporate into the checklist references to information sources for potential impacts (e.g., general plans, zoning ordinances). Reference to a previously prepared or outside document should, where appropriate, include a reference to the page or pages where the statement is substantiated.

Supporting Information Sources: A source list should be attached, and other sources used or individuals contacted should be cited in the discussion.

This is only a suggested form, and lead agencies are free to use different formats; however, lead agencies should normally address the questions from this checklist that are relevant to a project's environmental effects in whatever format is selected.

The explanation of each issue should identify:

a) The significance criteria or threshold, if any, used to evaluate each question; and

b) The mitigation measure identified, if any, to reduce the impact to less than significance.

5.1 AESTHETICS

	Potentially Significant Impact	Less Than Significant with Project Mitigation	Less Than Significant Impact	No Impact
AESTHETICS – Would the project:				
a. Have a substantial adverse effect on a scenic vista?	☐	☐	☒	☐
b. Substantially damage scenic resources, including, but not limited to, trees, rock outcroppings, and historic buildings within a State scenic highway?	☐	☐	☐	☒
c. Substantially degrade the existing visual character or quality of the site and its surroundings?	☐	☒	☐	☐
d. Create a new source of substantial light or glare, which would adversely affect day or nighttime views in the area?	☐	☐	☒	☐

Discussion

a. Have a substantial adverse effect on a scenic vista?

Less than Significant Impact.

Scenic resources typically include natural open spaces, topographic formations, and landscapes that contribute to a high level of visual quality. They also can include parks, trails, nature preserves, sculpture gardens, and similar features. The Santa Fe Dam Regional Park and San Gabriel River Trail are located approximately 800 feet north of the Project site. Currently, the proposed Project is located on an existing site that includes two existing reservoir tanks and additional equipment (two active wells, a booster pump station, a GAC treatment facility, two emergency diesel generators, a warehouse, district offices, and a carport). Each existing reservoir tank is aboveground steel painted a solid, neutral color with a nonreflective surface. Nixon Reservoir West and Nixon Reservoir East each have a storage capacity of 2.0 MG for a combined capacity of 4.0 MG.[25] The site is flat and is adjacent to Live Oak Avenue and Arrow Highway to the north. To the north of Arrow Highway is a lot currently under construction for the future Materials Recovery Facility and Transfer Station (MRF/TS) in the City of Irwindale that contains two transmission lines. Further, the future MRF/TS will be a fully enclosed municipal solid waste processing facility, and a convenience store/public gas station.

The reservoir tanks proposed at the Project site would be up to 108 feet in diameter and up to approximately 47 feet in total height. These would be similar to the height and width of the existing reservoir tanks. The reservoir tanks would be painted a solid, neutral color and would have a nonreflective surface similar to the existing reservoir tanks on site. Though the proposed reservoir tanks would be visible from the San Gabriel River Trial, the addition of the new reservoir tanks would be designed to a similar height, location, and color as the existing reservoir tanks. Utilities associated with the tank, such as electric

25 Valley County Water District. *2021 Water Master Plan* (2022).

and piping, would be located underground and would not be visible or capable of creating an adverse effect on a scenic vista. There are no other scenic vistas in the proposed Project vicinity that would have a view of the proposed Project. Thus, the proposed Project would not have a substantial adverse effect on existing scenic views. Accordingly, impacts would be less than significant.

Mitigation Measures: No mitigation measures are required.

b. Substantially damage scenic resources, including, but not limited to, trees, rock outcroppings, and historic buildings within a State scenic highway?

No Impact.

According to the California Department of Transportation (Caltrans) State Scenic Highway Map, the Project site is not located in an area that includes state scenic highways.[26] The nearest scenic highway or eligible scenic highway to the Project site is Route 39 which is classified as "Eligible" and is located approximately 3.36 miles east of the Project site. Construction and development of the proposed Project would not be visible from SR-39 and, as such, would not impact trees, rock outcroppings, or historic buildings within a State scenic Highway. Therefore, no impacts to scenic resources within a scenic highway would occur.

Mitigation Measures: No mitigation measures are required.

c. Substantially degrade the existing visual character or quality of the site and its surroundings?

Less than Significant with Project Mitigation.

To the east and west of the Project site are commercial and industrial businesses on Maine Avenue and Baldwin Park Boulevard. South of the Project site are existing single-family residences. The Santa Fe Dam Regional Park and San Gabriel River Trail are located approximately 800 feet north of the Project site. The two (2) existing reservoir tanks on site are aboveground steel painted solid, neutral colors with nonreflective surfaces. Nixon Reservoir West and Nixon Reservoir East each have a storage capacity of 2.0 MG for a combined capacity of 4.0 MG. The reservoir tanks proposed at the Project site would be up to 108 feet in diameter and up to approximately 47 feet in total height. As previously discussed, though the proposed reservoir tanks would be visible from the Santa Fe Dam Regional Park and San Gabriel River Trail, the proposed reservoir tanks would be of similar height, color, materials, and dimension as the two existing reservoir tanks on site, as shown in **Figure 5-1: Aerial View Across Project Site**. Utilities associated with the tanks, such as electric and piping, would be located underground and would not be visible or degrade the existing visual character. As such, they would not substantially degrade the existing visual character or quality of the Project site. Additionally, construction activities would be temporary and short term in

26 California Department of Transportation (Caltrans). "State Scenic Highway System Map." Map. 2019. https://caltrans.maps.arcgis.com/apps/webappviewer/index.html?id=465dfd3d807c46cc8e8057116f1aacaa. Accessed March 2024.

nature. Storage of construction equipment would be located 800 feet southeast of the Project site within the VCWD Maine Treatment Facility (Construction Staging Area) or off site at a secured location. The storage of equipment would not obstruct or block views of scenic resources due to the height of the equipment behind the existing fence and the height of the existing reservoir tank at the Construction Staging Area. The proposed Project would include **Mitigation Measure AES-1,** which would reduce temporary construction impacts by screening public views of construction equipment, to the extent feasible, during construction of the proposed Project.

With implementation of **Mitigation Measure AES-1**, the proposed Project would not result in substantial degradation to the existing visual character and its surroundings. Therefore, impacts to the existing visual characteristic and quality of the site and surroundings would be less than significant.

Mitigation Measures: The following mitigation measures would reduce aesthetics impacts to less than significant.

MM AES-1: Construction equipment staging areas shall be located, to the greatest extent feasible, away from nearby existing residential uses, and utilize appropriate screening (i.e., temporary fencing with opaque material) to shield public views of construction equipment and material.

d. Create a new source of substantial light or glare, which would adversely affect day or nighttime views in the area?

Less than Significant Impact.

Glare is generated during the day from reflective surfaces. Light pollution occurs when nighttime views of the stars and sky are diminished by an over-abundance of light coming from the ground.

The proposed tanks would include nonreflective paint coating -- similar to the existing reservoir tanks. Thus, the daytime glare from the proposed tanks would be similar to the existing reservoir tanks and, therefore, would not substantially affect views in the area. Utilities associated with the tanks, such as electric and piping, would be located underground and would not be visible or capable of creating a new source of light or glare. Also, given the location of the Project site, potential glare generated during construction activities would be negligible because the activities would be short-term.

Construction would take place during daylight hours. However, in the event of nighttime construction, the proposed Project would have nighttime lighting for safety and security. Any temporary lighting must be

installed and directed onto the worksite and avoid any spill-over light or glare onto adjacent properties, onto public rights-of-way, and into driveway areas in a manner that would obstruct motorists' vision.[27]

Therefore, nighttime lighting impacts would be less than significant.

Mitigation Measures: The following mitigation measure shall be implemented.

27 City of Baldwin Park. Code of Ordinances. Light and Glare. Section 153.140.040.

Existing Condition Looking Southwest Towards the Project site

Conceptual Approximation of Project site with Proposed Tanks

SOURCE: Google Earth - 2025; SketchUp - 2025; Meridian Consultants, LLC - 2025

FIGURE **5-1**

Meridian Consultants

Aerial View Across Project Site

182-006-21

5.2 AGRICULTURE AND FORESTRY RESOURCES

	Potentially Significant Impact	Less Than Significant with Project Mitigation	Less Than Significant Impact	No Impact
AGRICULTURE AND FORESTRY RESOURCES – Would the project:				
a. Convert Prime Farmland, Unique Farmland, or Farmland of Statewide Importance (Farmland), as shown on the maps prepared pursuant to the Farmland Mapping and Monitoring Program of the California Resources Agency, to nonagricultural use?	☐	☐	☐	☒
b. Conflict with existing zoning for agricultural use, or a Williamson Act contract?	☐	☐	☐	☒
c. Conflict with existing zoning for, or cause rezoning of, forest land (as defined in Public Resources Code section 12220(g)), timberland (as defined by Public Resources Code section 4526), or timberland zoned Timberland Production (as defined by Government Code section 51104(g))?	☐	☐	☐	☒
d. Result in the loss of forestland or conversion of forestland to non-forest use?	☐	☐	☐	☒
e. Involve other changes in the existing environment which, due to their location or nature could result in conversion of Farmland, to nonagricultural use or conversion of forestland to non-forest use?	☐	☐	☐	☒

Discussion

a. Convert Prime Farmland, Unique Farmland, or Farmland of Statewide Importance (Farmland), as shown on the maps prepared pursuant to the Farmland Mapping and Monitoring Program of the California Resources Agency, to nonagricultural use?

No Impact.

According to the California Department of Conservation "California Important Farmland Finder" Map, the Project site is designated "Urban and Built-Up Land" or "Other Land."[28] No portion is designated as Farmland of Statewide Importance, Unique Farmland, or Farmland of Local Importance. The Project site is fully developed and the surrounding area is also built, containing mostly commercial and industrial facilities with some residential housing. The proposed Project includes the demolition of the existing warehouse, district offices, and carport on site and construction of up to two (2) aboveground steel water reservoir tanks with capacity of 2.5 MG each. As such, the proposed Project would not convert farmland to nonagricultural use and no impacts would occur.

Mitigation Measures: No mitigation measures are required.

28 California Department of Conservation (DOC). "California Important Farmland Finder." Map. 2022. https://maps.conservation.ca.gov/DLRP/CIFF/. Accessed January 2025.

b. Conflict with existing zoning for agricultural use, or a Williamson Act contract?

No Impact.

The Project site is zoned Industrial Commercial (I-C) with the land use designation of Commercial Industrial (C-I). The Project site currently consists of two existing reservoir tanks, a booster pump station, two active wells, a GAC treatment facility, two emergency diesel generators, a warehouse, district offices, and a carport on an approximately 2.7-acre site. As such, the Project site is not currently used for agricultural operations. The Project site is not designated for agricultural use; has not been previously used for agriculture; nor is there any agricultural designation in the surrounding area (see **Appendix E: Hazardous Materials Record Search**). According to the Williamson Act Map, the Project site is designated as "Non-Enrolled Land."[29] Accordingly, no impacts would occur to any existing agricultural land or Williamson Act Contract land.

Mitigation Measures: No mitigation measures are required.

c. Conflict with existing zoning for, or cause rezoning of, forest land (as defined in Public Resources Code section 12220(g)), timberland (as defined by Public Resources Code section 4526), or timberland zoned Timberland Production (as defined by Government Code section 51104(g))?

No Impact.

The Project site and the surrounding area are not currently designated as, or located near land designated for, forest, timberland, or timberland zoned Timberland Production.[30] Neither the Project site nor the surrounding areas is zoned for forest land.[31,32] As the proposed Project would demolish the existing warehouse, district offices, and carport on site to construct up to two (2) aboveground steel water reservoir tanks, the proposed Project would not conflict with the existing zoning for, or cause rezoning of, forest land, timberland, or timberland zoned Timberland Production. No impacts would occur.

Mitigation Measures: No mitigation measures are required.

---

29 DOC. Division of Land Resource Protection. *The Williamson Act Status Report 2020-21*. https://www.conservation.ca.gov/dlrp/wa/Documents/stats_reports/2022%20WA%20Status%20Report.pdf. Accessed January 2025.

30 City of Baldwin Park. " City of Baldwin Park General Plan Land Use." Map. https://www.baldwinpark.com/DocumentCenter/View/598/General-Plan-Map-Updated-September-2023-PDF?bidId=. Accessed January 2025.

31 City of Irwindale. "City of Irwindale - Zoning Map (2018)."

32 City of Irwindale. "Exhibit 2-3 Base Land Use Designation." *General Plan Update* (2020). June 2008.

d. Result in the loss of forestland or conversion of forestland to non-forest use?

No Impact.

As previously stated, the Project site and the surrounding area are not located within a forest area and do not contain any trees. Also, there are no forest lands in the areas surrounding the Project site. Thus, none of the proposed construction activities would result in the loss of forestland or in the conversion of forestland to non-forest use. No impacts would occur.

Mitigation Measures: No mitigation measures are required.

e. Involve other changes in the existing environment which, due to their location or nature could result in conversion of Farmland, to nonagricultural use or conversion of forestland to non-forest use?

No Impact.

As previously stated, the Project site is not designated as either farmland or forestland and does not involve farming or forestry operations. There are also no agriculture or forestry operations in the vicinity of the Project site. As such, the proposed Project would not result in the conversion of land to nonagricultural use or non-forest use. No impacts would occur.

Mitigation Measures: No mitigation measures are required.

5.3 AIR QUALITY

	Potentially Significant Impact	Less Than Significant with Project Mitigation	Less Than Significant Impact	No Impact
AIR QUALITY – Where available, the significance criteria established by the applicable air quality management or air pollution control district may be relied upon to make the following determinations. Would the project:				
a. Conflict with or obstruct implementation of the applicable air quality plan?	☐	☐	☒	☐
b. Result in a cumulatively considerable net increase of any criteria pollutant for which the project region is nonattainment under an applicable federal or State ambient air quality standard?	☐	☐	☒	☐
c. Expose sensitive receptors to substantial pollutant concentrations?	☐	☐	☒	☐
d. Result in other emissions (such as those leading to odors) adversely affecting a substantial number of people?	☐	☐	☒	☐

Discussion

a. Conflict with or obstruct implementation of the applicable air quality plan?

Less than Significant Impact.

SCAQMD adopted an AQMP in December 2022.[33] The Final 2022 AQMP was prepared to comply with the federal and State Clean Air Acts and amendments; accommodate growth; reduce pollutants in the Basin; meet federal and State air quality standards; and minimize the fiscal impact of pollution control measures on the local economy. It builds on approaches in the previous AQMP to achieve attainment of the federal ozone air quality standard. These planning efforts have substantially decreased exposure to unhealthy levels of pollutants, even while substantial population growth has occurred within the Basin. Projects that are considered to be consistent with the AQMP would not interfere with attainment because this growth is included in the projections utilized in the formulation of the AQMP. Therefore, projects, uses, and activities that are consistent with the applicable assumption used in the development of the AQMP would not jeopardize attainment of the air quality levels identified in the AQMP, even if they exceed the SCAQMD's recommended daily emissions thresholds.

The Southern California Association of Governments (SCAG) has the responsibility for preparing and approving the portions of the AQMP relating to regional demographic projections and integrated regional land use, housing, employment, and transportation programs, measures, and strategies. With respect to the determination of consistency with AQMP growth assumptions, the projections in the 2022 AQMP for achieving air quality goals are based on assumptions in SCAG's 2020–2045 Regional Transportation Plan/ Sustainable Communities Strategy (RTP/SCS) regarding population, housing, and growth trends. With

33 SCAQMD. *2022 Air Quality Management Plan*. December 2, 2022.

regard to air quality planning, SCAG has prepared and adopted the most recent 2024–2050 RTP/SCS,[34] which includes a Sustainable Communities Strategy that addresses regional development and growth forecasts. Determining whether or not a project exceeds SCAG's growth forecasts involves the evaluation of the following: (1) consistency with applicable population, housing, and employment growth projections; (2) project mitigation measures; and (3) appropriate incorporation of AQMP land use planning strategies.

A project is consistent with the AQMP, in part, if it is consistent with the population, housing, and employment assumptions that were used in the development of the AQMP. The proposed Project does not include any land uses that would increase population, employment, or housing projections. The proposed Project would only supplement the existing shortage in water supply. Thus, the proposed Project would not induce an increase in population, employment, or housing, and the proposed Project would not conflict with growth projections used in the development of the AQMP.

Additionally, the Air Basin is currently designated as nonattainment at the federal level for ozone and PM2.5; and at the State level for ozone, PM10, and PM2.5. SCAQMD developed regional emissions thresholds to determine whether a project would contribute to air pollutant violations. If a project exceeds the regional air pollutant thresholds, then it would significantly contribute to air quality violations in the Basin. As discussed further in **Table 5.3-1: Unmitigated Maximum Construction Emissions**, temporary emissions associated with construction of the proposed Project would fall below regional thresholds and impacts would be less than significant. Additionally, as discussed further in **Table 5.3-2: Unmitigated Maximum Operational Emissions**, long-term emissions associated with proposed Project operation would not exceed SCAQMD's emission thresholds. As such, the proposed Project would not conflict with the growth assumptions in the regional air plan and would not contribute to air quality violations in the Air Basin. Impacts would be less than significant.

Mitigation Measures: No Mitigation Measures are required.

b. Result in a cumulatively considerable net increase of any criteria pollutant for which the project region is nonattainment under an applicable federal or State ambient air quality standard?

Less than Significant Impact.

A significant impact could occur if the proposed Project would add a considerable cumulative contribution to Federal or State nonattainment pollutants. The Basin is currently in State nonattainment for ozone, PM10, and PM2.5.[35] In regard to determining the significance of the proposed Project contribution, the

34 Southern California Association of Governments (SCAG). *Connect SoCal: 2024–2050 Regional Transportation Plan/Sustainable Communities Strategies*. April 4, 2024. https://scag.ca.gov/sites/main/files/file-attachments/23-2987-connect-socal-2024-final-complete-040424.pdf?1714175547. Accessed January 2025.

35 California Air Resources Board (CARB). "Maps of State and Federal Area Designations." https://ww2.arb.ca.gov/resources/documents/maps-state-and-federal-area-designations. Accessed January 2025.

SCAQMD neither recommends quantified analyses of construction and/or operational emissions from multiple related projects nor provides methodologies or thresholds of significance to be used to assess the cumulative emissions generated by multiple cumulative projects. Instead, the SCAQMD recommends that a project's potential contribution to cumulative impacts be assessed utilizing the same significance criteria as those for project-specific impacts. Furthermore, SCAQMD states that "projects that do not exceed the project-specific thresholds are generally not considered to be cumulatively significant."[36] Therefore, if a project generates less than significant construction or operational emissions, then the project would not generate a cumulatively considerable increase in emissions for those pollutants for which the Air Basin is in nonattainment.

Construction

With respect to the proposed Project's construction-period air quality emissions and cumulative Basin-wide conditions, the SCAQMD has developed strategies (e.g., SCAQMD Rule 403) to reduce criteria pollutant emissions outlined in the AQMP pursuant to National Ambient Air Quality Standards (NAAQS). As such, the proposed Project would comply with SCAQMD Rule 403 requirements and implement all feasible Mitigation Measures to reduce potential impacts related to particulate matter and fugitive dust. In addition, the proposed Project would comply with adopted AQMP emissions control measures as described below. Per SCAQMD rules and mandates as well as the CEQA requirement that significant impacts be mitigated to the extent feasible, these same requirements (i.e., SCAQMD Rule 403 compliance, the implementation of all feasible Mitigation Measures, and compliance with adopted AQMP emissions control measures) would also be imposed on construction projects Basin-wide, where applicable.

According to the SCAQMD, individual construction projects that exceed the SCAQMD's recommended daily thresholds for project-specific impacts would cause a cumulatively considerable increase in emissions for those pollutants for which the Basin is in nonattainment. Construction of the proposed Project has the potential to create air quality impacts through the use of heavy-duty construction equipment and through vehicle trips generated from construction workers to and from the Project site. In addition, fugitive dust emissions would result from demolition and construction activities. NOx emissions would result from the use of off-road construction equipment. Paving and the application of architectural coatings (e.g., paints) would potentially release VOCs.

Construction emissions were estimated according to the SCAQMD CEQA Air Quality Handbook and construction emission factors contained in the California Emissions Estimator Model (CalEEMod version 2022.1.1.22) (See **Appendix A: Air Quality Data**). The emission calculations assume the use of standard construction practices, such as compliance with SCAQMD Rule 403—Fugitive Dust, which requires all

36 SCAQMD. *White Paper on Potential Control Strategies to Address Cumulative Impacts from Air Pollution*. 2003. Appendix A.

unpaved demolition and construction areas to be wetted at least three times a day during excavation and construction to minimize the generation of fugitive dust.

The results presented in **Table 5.3-1** are compared to the SCAQMD-established construction significance thresholds. As shown in **Table 5.3-1**, the construction emissions would not exceed the regional VOC, NOx, CO, SOx, PM10, and PM2.5 concentration thresholds. As such, construction impacts would be less than significant.

Table 5.3-1
Unmitigated Maximum Construction Emissions

	VOC	NOx	CO	SOx	PM10	PM2.5
Source			**pounds/day**			
2026	2.1	20.7	21.7	0.1	3.9	2.2
2027	5.6	17.2	21.9	<0.1	1.0	0.7
Maximum	**5.6**	**20.7**	**21.9**	**0.1**	**3.9**	**2.2**
SCAQMD Mass Daily Threshold	75	100	550	150	150	55
Threshold exceeded?	**No**	**No**	**No**	**No**	**No**	**No**

CO = carbon monoxide; NOx = nitrogen oxides; PM10 = particulate matter less than 10 microns; PM2.5 = particulate matter less than 2.5 microns; SOx = sulfur oxides; VOC = volatile organic compounds.
*Refer to **Appendix A** for CalEEMod Output Sheets.*

Operation

Operational activities associated with the proposed Project would result in long-term emissions from area and mobile sources. As the proposed Project only includes the operation of two reservoir tanks, it would not generate air quality emissions associated with energy (natural gas) consumption. Area-source emissions would include architectural coating reapplications and are based on consumer product usage rates provided in CalEEMod. Mobile source emissions would include vehicle trips traveling to and from the Project site for general inspection and maintenance activities.[37] As discussed previously, the Project site is currently developed with a carport, warehouse, and district office which would be demolished as part of the proposed Project. Therefore, the proposed Project's operational emissions analysis subtracts the emissions from the existing uses that would be removed as part of the proposed Project to estimate the total net new emissions from the proposed Project. The results presented in **Table 5.3-2** are compared to the SCAQMD-established operational significance thresholds. As shown in **Table 5.3-2**, the operational emissions would not exceed the regional VOC, NOx, CO, SOx, PM10, and PM2.5 concentration thresholds. As such, operational impacts would be less than significant.

37 The Project air quality analysis includes Project-specific mobile data. and not on CalEEMod defaults for vehicle trips. given the limited vehicle trips during operation associated with general inspection and maintenance activities.

Table 5.3-2
Unmitigated Maximum Operational Emissions

Source	VOC	NOx	CO	SOx	PM10	PM 2.5
	pounds/day					
Area	0.6	<0.1	0.8	<0.1	<0.1	<0.1
Energy	<0.1	0.2	0.2	<0.1	<0.1	<0.1
Mobile	<0.1	<0.1	0.2	<0.1	<0.1	<0.1
Total	0.6	0.2	1.2	<0.1	<0.1	<0.1
Existing	*0.4*	*0.2*	*2.1*	*<0.1*	*0.3*	*0.1*
Net Total	**0.2**	**0**	**(0.9)**	**0**	**(0.3)**	**(0.1)**
SCAQMD Mass Daily Threshold	55	55	550	150	150	55
Threshold exceeded?	**No**	**No**	**No**	**No**	**No**	**No**

CO = carbon monoxide; NOx = nitrogen oxides; PM10 = particulate matter less than 10 microns; PM2.5 = particulate matter less than 2.5 microns; SOx = sulfur oxides; VOC = volatile organic compounds.
() = Indicates negative value.
*Refer to **Appendix A** for CalEEMod Output Sheets.*

Mitigation Measures: No Mitigation Measures are required.

c. Expose sensitive receptors to substantial pollutant concentrations?

Less than Significant Impact.

The SCAQMD devised the Localized Significance Threshold (LST) methodology[38] to assess the potential air quality impacts that would result in the near vicinity of the proposed Project.

Receptors sensitive to air pollution include, but are not limited to, residences, schools, hospitals, and convalescent facilities. The nearest sensitive receptors in the vicinity of the Project site include residential uses to east and south along Joanbridge Street, and residential uses to the west along Baldwin Park Boulevard.

The LST methodology considers emissions generated from on-site sources and excludes emissions from off-site vehicular traffic. The SCAQMD provides mass rate lookup tables as a screening tool to determine the likelihood of localized impacts from proposed Project construction and operation. Ambient conditions for the East San Gabriel Valley, as recorded in SRA 9 by the SCAQMD, were used for ambient conditions in determining appropriate threshold levels for a 2.7-acre Project site. The LST mass rate look-up tables are applicable to NOx, CO, PM10, and PM2.5 emissions.

38 SCAQMD. *Final Localized Threshold Methodology*. July 2008. http://www.aqmd.gov/docs/default-source/ceqa/handbook/localized-significance-thresholds/final-lst-methodology-document.pdf?sfvrsn=2. Accessed January 2025.

Construction

The results of the construction LST analysis are provided in **Table 5.3-3: Unmitigated Localized Construction Emissions**.

Table 5.3-3
Unmitigated Localized Construction Emissions

Source	NOx	CO	PM10	PM2.5
	On-Site Emissions (pounds/day)			
Total maximum emissions	18.2	19.8	3.5	2
LST threshold	141	1,112	9	5
Threshold Exceeded?	**No**	**No**	**No**	**No**

CO = carbon monoxide; NOx = nitrogen oxides; PM10 = particulate matter less than 10 microns; PM2.5 = particulate matter less than 2.5 microns; SOx = sulfur oxides; VOC = volatile organic compounds.
*Refer to **Appendix A** for CalEEMod Output Sheets.*

It is important to note, emissions presented in **Table 5.3-3** do not include regulatory compliance measures such as construction equipment controls (Tier 3 emissions standards with Level 3 DPF) or control efficiency of PM10 (dust control measures). As shown in **Table 5.3-3**, emissions would not exceed the localized significance thresholds for construction. As emissions would be below SCAQMD localized thresholds, impacts to the sensitive receptors identified above from localized emissions during construction would be less than significant.

Operation

Local emissions from proposed Project operation would include area sources. As the proposed Project only includes the operation of reservoir tanks, it would not generate air quality emissions associated with energy (natural gas) consumption. Area-source emissions would include architectural coating reapplications and are based on consumer product usage rates provided in CalEEMod. The results of the operational LST analysis are provided in **Table 5.3-4: Unmitigated Localized Operational Emissions**. As shown in **Table 5.3-4**, emissions would not exceed the localized significance thresholds for operation. Therefore, localized operational impacts to the sensitive receptors located around the Project site would be less than significant.

Table 5.3-4
Unmitigated Localized Operational Emissions

	NOx	CO	PM10	PM2.5
Source	**On-Site Emissions (pounds/day)**			
Proposed Project emissions	0.6	0.2	1.0	<0.1
Existing emissions	*0.2*	*0.6*	*<0.1*	*<0.1*
Net Total	**0.4**	**(0.4)**	**1**	**0**
LST threshold	*141*	*1,112*	*3*	*2*
Threshold Exceeded?	**No**	**No**	**No**	**No**

Notes:
Totals in table may not appear to add exactly due to rounding in the computer model calculations.
CO = carbon monoxide; NOx = nitrogen oxide; PM10 = particulate matter less than 10 microns; PM2.5 = particulate matter less than 2.5 microns.
() = Indicates negative value.
*Refer to **Appendix A** for CalEEMod Output Sheets.*

Mitigation Measures: No Mitigation Measures are required.

d. Result in other emissions (such as those leading to odors) adversely affecting a substantial number of people?

Less than Significant Impact.

During construction, activities associated with the operation of construction equipment, the application of asphalt, and the application of architectural coatings and other interior and exterior finishes may produce discernible odors typical of most construction sites. Although these odors could be a source of nuisance to adjacent residences, they are temporary and intermittent in nature. As construction-related emissions dissipate, the odors associated with these emissions would also decrease, dilute, and become unnoticeable. As such, construction impacts would be less than significant.

According to the SCAQMD, "while almost any source may emit objectionable odors, some land uses would be more likely to produce odors…because of their operation."[39] Land uses that are more likely to produce objectionable odors include agriculture, chemical plants, composting operations, dairies, fiberglass molding, landfills, refineries, rendering plants, rail yards, and wastewater treatment plants. Operation of the proposed Project includes two stationary reservoir tanks and would not contain any active manufacturing activities. Therefore, operational impacts would be less than significant.

Mitigation Measures: No Mitigation Measures are required.

39 SCAQMD. *Guidance Document for Addressing Air Quality Issues in General Plans and Local Planning*. May 2005. 2-2.

5.4 BIOLOGICAL RESOURCES

	Potentially Significant Impact	Less Than Significant with Project Mitigation	Less Than Significant Impact	No Impact
BIOLOGICAL RESOURCES – Would the project:				
a. Have a substantial adverse effect, either directly or through habitat modifications, on any species identified as a candidate, sensitive, or special status species in local or regional plans, policies, or regulations, or by the California Department of Fish and Game or U.S. Fish and Wildlife Service?	☐	☐	☒	☐
b. Have a substantial adverse effect on any riparian habitat or other sensitive natural community identified in local or regional plans, policies, regulations or by the California Department of Fish and Game or US Fish and Wildlife Service?	☐	☐	☒	☐
c. Have a substantial adverse effect on State or federally protected wetlands (including, but not limited to, marsh, vernal pool, coastal, etc.) through direct removal, filling, hydrological interruption, or other means?	☐	☐	☒	☐
d. Interfere substantially with the movement of any native resident or migratory fish or wildlife species or with established native resident or migratory wildlife corridors, or impede the use of native wildlife nursery sites?	☐	☐	☐	☒
e. Conflict with any local policies or ordinances protecting biological resources, such as a tree preservation policy or ordinance?	☐	☐	☐	☒
f. Conflict with the provisions of an adopted Habitat Conservation Plan, Natural Community Conservation Plan, or other approved local, regional, or State habitat conservation plan?	☐	☐	☐	☒

Discussion

a. Have a substantial adverse effect, either directly or through habitat modifications, on any species identified as a candidate, sensitive, or special status species in local or regional plans, policies, or regulations, or by the California Department of Fish and Game or U.S. Fish and Wildlife Service?

Less than Significant Impact.

"Special Animals" or "special status species" is a broad term used to refer to all the animal taxa tracked by the California Department of Fish and Wildlife's (CDFW) California Natural Diversity Database (CNDDB), regardless of their legal or protection status.[40] Special-status species include those listed as endangered or threatened under the federal Endangered Species Act (ESA) or California Endangered Species Act

40 California Department of Fish and Wildlife (CDFW). *Special Animals List.* January 2025. https://nrm.dfg.ca.gov/FileHandler.ashx?DocumentID=109406. Accessed January 2025.

(CESA), species otherwise given certain designations by the California Department of Fish and Wildlife (CDFW), and plant species listed as rare by the California Native Plant Society (CNPS).

A biological literature review for the proposed Project was completed to identify potential sensitive biological resources. A literature review and records search were conducted to determine the presence or absence of any special-status biological resources potentially occurring on or within the vicinity of the site (see **Appendix B-1: Biological Records Search**). The Project site is depicted on the Baldwin Park quadrangle of the United States Geological Survey's (USGS) 7.5-minute topographic map series. The literature search included a query of the California Departments (CDFW's) QuickView Tool in the Biogeographic Information and Observation System (BIOS), CNDDB RareFind 5, and the CNPS Electronic Inventory of Rare and Endangered Vascular Plants of California. Using the Baldwin Park USGS 7.5-minute quadrangle as the location of the site, the literature search identified nine (9) special-status plant species, thirty-two (32) special-status wildlife species, and three (3) special-status plant communities in February 2021. An updated query of CDFW's QuickView Tool in the BIOS was completed in January 2025, which identified nine (9) special-status plant species, forty (40) special-status wildlife species, and three (3) special-status plant communities in the Baldwin Park USGS 7.5-minute quadrangle. No native plant communities or natural communities of special concern were identified within the boundaries of the Project site considering the nature of regularly occurring on-site disturbances.

A list of Potentially Occurring Special-Status Biological Resources was provided.[41,42] However, it was determined that based on the requirements for specific species and the availability and quality of on-site habitat, no special-status plant or wildlife species are expected to occur on the proposed Project site. The records search determined that based on the proposed footprint and existing site conditions, none of the special-status plant or wildlife species known to occur in the general vicinity of the Project site are expected to be directly or indirectly impacted from implementation of the proposed Project. Impacts would be less than significant.

b. Have a substantial adverse effect on any riparian habitat or other sensitive natural community identified in local or regional plans, policies, regulations or by the California Department of Fish and Game or US Fish and Wildlife Service?

Less than Significant Impact.

Riparian habitat occurs alongside rivers, streams, creeks, or ponds with a dense variety of vegetation. These habitats are incredibly important for riverbank protection, erosion control and improved water quality.

41 See **Appendix B-1**. Table B-1: Potentially Occurring Special-Status Biological Resources.
42 See **Appendix B-2.**

The Project site is located in a developed area of the City. They are included in the Santa Fe Flood Control Basin, which includes the San Gabriel River. Despite this, the City and neighboring areas consist of some of the most urbanized land in the County of Los Angeles. The few remaining water features are separated by extensive development and have been contained by manmade features such as the Santa Fe Dam Recreational Park and the San Gabriel River. The Project site is separated from local water sources by existing development and roadways.

Sensitive natural communities are those listed to the California Department of Fish and Wildlife due to the rarity of the community in the state or throughout its entire range.[43] Natural communities are ranked based on a variety of values, most basic are the rarity of the community and the threat of removal. Sensitive natural communities are those that are especially rare and have a high threat of removal. Due to the development and disturbances on site, no natural communities of special concern were observed to occur within the boundaries of the Project site.[44]

Therefore, the proposed Project would not impact riparian habitats or other sensitive natural communities and impacts would be less than significant.

c. Have a substantial adverse effect on State or federally protected wetlands (including, but not limited to, marsh, vernal pool, coastal, etc.) through direct removal, filling, hydrological interruption, or other means?

Less than Significant Impact.

There are three key agencies that regulate activities within inland streams, wetlands, and riparian areas in California. The Corps Regulatory Branch regulates discharge of dredge or fill materials into "waters of the United States" pursuant to Section 404 of the Clean Water Act (CWA) and Section 10 of the Rivers and Harbors Act. Of the State agencies, the CDFW regulates alterations to streambed and bank under Fish and Wildlife Code Sections 1600 et seq., and the Regional Board regulates discharges into surface waters pursuant to Section 401 of the CWA and the California Porter-Cologne Water Quality Control Act.

The United States Fish and Wildlife Service (USFWS) National Wetlands Inventory (NWI) was reviewed to determine if any blueline streams or riverine resources have been documented within or immediately surrounding the Project site.[45] No riverine resources were identified on the Project site. One (1) riverine resource (The San Gabriel River) was identified approximately 0.66 miles northwest of the Project site. This resource is considered an intermittent streambed as the system is channelized and surface water is only present for brief periods of time; the water table can be found below the surface for most of the

43 CDFW. "Biogeographic Information Observation System: CDFW BIOS Viewer." Map. https://apps.wildlife.ca.gov/bios6/. Accessed January 2025.

44 See **Appendix B-1**.

45 United States Department of Fish and Wildlife Service (USFWS). "National Wetlands Inventory, Surface waters and wetlands." Map. https://fwsprimary.wim.usgs.gov/wetlands/apps/wetlands-mapper/. Accessed January 2025.

season.[46] This resource would not be affected by the proposed Project considering all construction and operation would commence on the Project site, construction equipment would be stored at the Construction Staging Area, and the water sources for the VCWD are the Main San Gabriel Groundwater Basin, water from CIC, and treated imported water from the MWD. As such, there would be no interference with this resource.

The Project site does not contain wetland habitat or a blue line stream. Implementation of the proposed Project would not have a substantial adverse effect on federally protected wetlands, as defined by Section 404 of the Clean Water Act through direct removal, filling, hydrological interruption, or other means. Impacts would be less than significant.

Mitigation Measures: No Mitigation Measures are required.

d. Interfere substantially with the movement of any native resident or migratory fish or wildlife species or with established native resident or migratory wildlife corridors, or impede the use of native wildlife nursery sites?

No Impact.

Habitat linkages provide connections between larger habitat areas that are separated by development. Wildlife corridors are similar to linkages but provide specific opportunities for animals to disperse or migrate between areas. A corridor can be defined as a linear landscape feature of sufficient width to allow animal movement between two comparatively undisturbed habitat fragments. Adequate cover is essential for a corridor to function as a wildlife movement area. It is possible for a habitat corridor to be adequate for one species yet still inadequate for others. Wildlife corridors are features that allow for the dispersal, seasonal migration, breeding, and foraging of a variety of wildlife species. Additionally, open space can provide a buffer against both human disturbance and natural fluctuations in resources.

According to the Los Angeles County Department of Regional Planning, the Project site has not been identified as occurring within a wildlife corridor or linkage.[47] The proposed Project does not contain established native habitat nor does it contain any previously identified wildlife residents.[48] Therefore, they do not function as a major wildlife movement corridor or linkage. Implementation of the proposed Project is not expected to have significant impacts to wildlife movement opportunities or prevent local wildlife movement throughout the area. No impacts would occur.

---

46 USFWS. "National Wetlands Inventory." Classification code: R4SBAx. https://www.fws.gov/wetlands/data/mapper.html. Accessed January 2025.

47 Los Angeles County Department of Planning. "Figure 9.2 Regional Habitat Linkages." *General Plan*, *Conservation and Natural Resources Element*. https://planning.lacounty.gov/wp-content/uploads/2022/11/9.1_Chapter9_Figures.pdf. Accessed January 2025.

48 See **Appendix B-1**.

Mitigation Measures: No Mitigation Measures are required.

e. Conflict with any local policies or ordinances protecting biological resources, such as tree preservation policy or ordinance?

No Impact.

Construction of the reservoir tanks and staging activities would not result in the removal of any trees. The Project site is not located within a significant ecological area.[49] The proposed Project would not interfere or conflict with any local policies or ordinances in protecting biological resources.[50] No impact would occur.

Mitigation Measures: No Mitigation Measures are required.

f. Conflict with the provisions of an adopted Habitat Conservation Plan, Natural Community Conservation Plan, or other approved local, regional, or State habitat conservation plan?

No Impact.

As previously discussed, the Project site is not located within a Natural Community Conservation Plan (NCCP) or Habitat Conservation Plan. They are also not listed in any local, regional, or State conservation plan. As such, the proposed Project would not conflict with any Habitat Conservation Plan, NCCP, or other approved local, regional, or State habitat conservation plan. No impacts would occur.

Mitigation Measures: No Mitigation Measures are required.

---

49 Los Angeles County Department of Planning. "Figure 9.3 Significant Ecological Areas and Coastal Resource Areas Policy Map." *General Plan*, *Conservation and Natural Resources Element*. https://planning.lacounty.gov/wp-content/uploads/2022/11/9.1_Chapter9_Figures.pdf. Accessed January 2025.

50 City of Baldwin Park. Code of Ordinances. Section 153.165.060 Tree Master Plan.

5.5 CULTURAL RESOURCES

	Potentially Significant Impact	Less Than Significant with Project Mitigation	Less Than Significant Impact	No Impact
CULTURAL RESOURCES – Would the project:				
a. Cause a substantial adverse change in the significance of a historical resource as defined in §15064.5?	☐	☐	☒	☐
b. Cause a substantial adverse change in the significance of an archaeological resource pursuant to §15064.5?	☐	☒	☐	☐
c. Disturb any human remains, including those interred outside of formal cemeteries?	☐	☒	☐	☐

Discussion

a. Cause a substantial adverse change in the significance of a historical resource as defined in section 15064.5?

Less than Significant Impact.

A "historical resource" under CEQA, as defined by California Public Resources Code Part 5020.1(j) is any object, building, site, area, place, record, or manuscript that is historically or archaeologically significant, or significant in the architectural, engineering, scientific, economic, agricultural, educational, social, political, military, or cultural annals of California. Guidelines for CEQA further define a "historical resource" as any resource listed in or determined eligible for listing in the California Register of Historical Resources, included in a local register of historical resources, or determined to be historically significant by the Lead Agency. Additionally, a resource would be automatically listed in the California Register if it is listed in the National Register of Historic Places or formally determined eligible by an agency for listing in the National Register. State CEQA Guidelines section 15064.5(a) defines a "historical resource" as a resource that meets one or more of the following criteria:

- Listed in, or eligible for listing in, the California Register of Historical Resources (California Register)
- Listed in a local register of historical resources (as defined at Cal. Public Res. Code § 5020.1(k))
- Identified as significant in a historical resource survey meeting the requirements of § 5024.1(g) of the Cal. Public Res. Code
- Determined to be a historical resource by a project's lead agency (Cal. Code Regs. tit. 14(3), § 15064.5(a))

The eligibility criteria for the California Register are similar to those of the National Register of Historic Places (National Register), and a resource that meets one or more of the eligibility criteria of the National Register will be eligible for the California Register. Criteria for Designation:

- Associated with events that have made a significant contribution to the broad patterns of local or regional history or the cultural heritage of California or the U.S.
- Associated with the lives of persons important to local, California or national history.
- Embodies the distinctive characteristics of a type, period, region or method of construction or represents the work of a master or possesses high artistic values.
- Has yielded, or has the potential to yield, information important to the prehistory or history of the local area, California or the nation.

A records search was conducted by BCR Consulting LLC (BCR) to identify all recorded historic and prehistoric archaeological sites as well as recorded built environment resources within a 0.5-mile radius of the Project site (see **Appendix C: Cultural Records Search**). The cultural resource records search was performed at California State University, Fullerton at the South Central Coastal Information Center (SCCIC). This search included a review of known cultural resources surveys, inventory and excavation reports completed in the vicinity, and historic topographic maps and aerial photos. Additional searches were conducted using the National Register of Historic Places, California Historical Landmarks (CHL), California Points of Historical Interest (CPHI), and various local historic registers listed on the Built Environment Resource Directory (BERD).

According to the search, eight cultural resource studies have been conducted and six cultural resources were identified within the 0.5-mile radius. However, the records search did not indicate any cultural resource sensitivity within the Project site boundaries. The LADWP Boulder Transmission lines to the north are listed in the National Register, but they will not be subject to any project related impacts. Aerial photographs indicate that the buildings on the Project site that will be demolished were constructed between 1972 and 1979.[51] No earthwork or construction would occur at the off-site location where construction equipment would be stored. The Project site is currently paved and have been subject to recent disturbances associated with grading and built structures. Therefore, impacts to historical resources are not likely and impacts to a historical resource would be less than significant.

Mitigation Measures: No mitigation measures are required.

b. Cause a substantial adverse change in the significance of an archaeological resource pursuant to section 15064.5?

Less than Significant with Project Mitigation.

A Cultural Resources Records Search was conducted for the Project site to determine if there is the potential for any archaeological resources that may be located on or within the vicinity of the Project site. As discussed in Section 2.0, the Project site has been disturbed with water infrastructure, including a

51 See **Appendix C**.

booster pump station, two active wells, a GAC treatment facility, two emergency diesel generators, a carport, warehouse, and district offices as well as two established reservoir tanks. The cultural resources records search identified eight (8) cultural resources studies and six (6) cultural resources within the 0.5-mile Project site vicinity. The resources that were identified were not located on the Project site and were not assumed to be subject to activity by the proposed Project. Ground disturbance would take place on the Project site only and approximately six feet below ground surface, which has been previously disturbed. As such, the potential for encountering intact archaeological remains is low. However, in the unlikely event that previously unknown cultural resources are identified during earthmoving activities, impacts would be potentially significant.

Mitigation Measures: The following mitigation measures in addition to **MM TCR-1, MM TCR-2, and MM TCR-3** in **Section 5.18: Tribal Cultural Resources**, below, would reduce archaeological impacts to less than significant.

MM CUL-1: Inadvertent Discoveries. If archaeological or paleontological resources are discovered during construction, all construction activities in the general area of the discovery shall be temporarily halted until the resource is examined by a qualified monitor, retained by the District. The monitor shall recommend next steps (i.e., additional excavation, curation, preservation, etc.).

MM CUL-2: Prior to the start of ground disturbing activities, the VCWD project manager or their designee shall ensure that a qualified archaeologist or another mitigation program staff member has conducted cultural and tribal cultural resources sensitivity training for all construction workers involved in moving soil or working near soil disturbance or documentation can be provided that construction workers have been trained to identify cultural and tribal cultural resources.

c. Disturb any human remains, including those interred outside of formal cemeteries?

Less than Significant with Project Mitigation.

As previously stated, the Project site contains pavement, built structures, and is surrounded by an urban environment. Any ground disturbance activities from the proposed Project would occur within close proximity of where construction has already occurred for the existing reservoir tanks. Thus, the potential to encounter human remains would be low because this area has been disturbed by past construction. No earthwork or construction would occur at the off-site location where construction equipment would be stored.

If human remains are encountered during activities associated with the proposed Project, State Health and Safety Code Section 7050.5 states that no further disturbance shall occur until the County Coroner has made a determination of origin and disposition pursuant to Public Resources Code Section 5097.98. The County Coroner must be notified of the find immediately. If the remains are determined to be prehistoric, the Coroner will notify the Native American Heritage Commission (NAHC), which will determine and notify a Most Likely Descendant (MLD). With the permission of the landowner or his/her authorized representative, the MLD may inspect the site of the discovery. The MLD shall complete the inspection within 48 hours of notification by the NAHC. Additionally, **TCR-2** and **TCR-3** would ensure the protection of Native American funerary remains and grave goods as stated in **Section 5.18: Tribal Cultural Resources**, below. Compliance with Public Resources Code Section 5097.98 would minimize impacts to human remains and proposed Project impacts would be less than significant.

5.6 ENERGY

Would the project:	Potentially Significant Impact	Less Than Significant with Mitigation Incorporated	Less Than Significant Impact	No Impact
a. Result in potentially significant environmental impact due to wasteful, inefficient, or unnecessary consumption of energy resources, during project construction or operation?	☐	☐	☒	☐
b. Conflict with or obstruct a State or local plan for renewable energy or energy efficiency?	☐	☐	☒	☐

a. Result in potentially significant environmental impact due to wasteful, inefficient, or unnecessary consumption of energy resources, during project construction or operation?

Less than Significant Impact.

The following analysis estimates the Project's electricity and transportation fuel usage and evaluates whether the proposed Project would result in wasteful, inefficient, or unnecessary consumption of energy. As the proposed Project includes the operation of reservoir tanks, it would not result in the consumption of natural gas resources. In accordance with Appendix F of the CEQA Guidelines, the analysis includes relevant information to address the energy implications of the proposed Project. The supporting energy calculations are included in **Appendix D: Energy Data**.

The Project site and surrounding area are within the Southern California Edison (SCE) service area. The SCE service area covers 50,000 square miles and includes 15 counties, which serves approximately 15 million people in central, coastal, and Southern California.[52] SCE generates electricity from a variety of sources including hydropower, coal, nuclear sources, and renewable sources. The SCE planning area used approximately 107,876 gigawatt hours (GWh) of electricity in 2022, the most recent year for which data is available.[53] The nearest transmission line to the Project site includes a 287 KV line approximately 200 feet to the north along Live Oak Avenue.[54]

According to the California Energy Commission (CEC), transportation accounts for nearly 40 percent of California's total energy consumption. In 2022, the most recent year of publicly available data, California consumed approximately 628,086,000 barrels (26,379,120,000 gallons, or 42 gallons per barrel) of

52 Southern California Edison. "Southern California Edison's Service Area." https://www.sce.com/about-us/who-we-are/leadership/our-service-territory. Accessed January 2025.

53 California Energy Commission (CEC). "Electricity Consumption by Planning Area." Database. http://ecdms.energy.ca.gov/elecbyplan.aspx. Accessed January 2025.

54 CEC. "California Electric Transmission Lines." Map. https://cecgis-caenergy.opendata.arcgis.com/datasets/260b4513acdb4a3a8e4d64e69fc84fee_2/explore?location=34.105525%2C-117.966846%2C17.34. Accessed January 2025.

petroleum for transportation.[55] Incentive programs, such as the CEC's Alternative and Renewable Fuel and Vehicle Technology Program (ARFVTP), are helping the State to reduce its dependency on gasoline. Several regulations adopted by California to reduce greenhouse gas (GHG) emissions, such as Senate Bill (SB) 375, have the added benefit of reducing the State's demand on petroleum-based fuels by requiring reductions in vehicle miles traveled (VMT) and by reducing the carbon intensity of transportation fuels. The CEC predicts that the demand for gasoline would continue to decline over the upcoming years, and there would be an increase in the use of alternative fuels.[56]

Construction

During construction, energy would be consumed in the form of electricity associated with the conveyance of water used for dust control, and on a limited basis, powering lights, electronic equipment, or other construction activities necessitating electrical power. Construction activities typically do not involve the consumption of natural gas. Construction would also consume energy in the form of petroleum-based fuels associated with the use of off-road construction vehicles and equipment within the Project site, construction worker travel, haul trips, and delivery trips. No earthwork or construction would occur off site where the construction equipment would be stored at the end of each day.

As shown in **Table 5.6-1: Summary of Energy Use During Construction** and additionally discussed below, a total of approximately 79 kilowatt-hours (kWh) of electricity, 37,466 gallons of diesel fuel, and 2,281 gallons of gasoline is estimated to be consumed during construction.

Electricity

As shown in **Table 5.6-1**, a total of approximately 79 kWh of electricity is anticipated to be consumed during construction. The electricity demand at any given time would vary throughout the construction period based on the construction activities being performed and would cease upon completion of construction. Additionally, should construction occur during nighttime hours, Title 24 requirements would apply to construction lighting if duration were to exceed 120 days, which includes limits on the wattage allowed per specified area for energy conservation. As such, the demand for electricity during construction would not cause wasteful, inefficient, or unnecessary use of electricity. Furthermore, the estimated construction electricity usage represents approximately less than 0.1 percent of the proposed Project's estimated annual operational demand, which, as discussed below, would be within the service capabilities of SCE. As a result, the proposed Project would not result in inefficient, or unnecessary consumption of

55 United States Energy Information Administration, Independent Statistics & Analysis. "Table F16: Total Petroleum Consumption Estimates." Database. 2022. https://www.eia.gov/state/seds/data.php?incfile=/state/seds/sep_fuel/html/fuel_use_pa.html&sid=US. Accessed January 2025.

56 CEC. *Adopted 2023 Integrated Energy Policy Report with Errata*. February 2024. https://efiling.energy.ca.gov/GetDocument.aspx?tn=254463. Accessed January 2025.

electricity during construction. Accordingly, electricity demand during construction would be less than significant.

Table 5.6-1
Summary of Energy Use During Construction

Fuel Type	Quantity
Electricity	79 kWh
Diesel	
Off-Road Construction Equipment[a]	31,349 gallons
On-Road Construction Equipment[b]	6,117 gallons
Total	37,466 gallons
Gasoline	
Off-Road Construction Equipment[a]	0 gallons
On-Road Construction Equipment[b]	2,281 gallons
Total	2,281 gallons

*Source: Refer to **Appendix D** for detailed calculations.*
[a] Off-road construction equipment encompasses construction equipment on the Project site (e.g., excavators, cranes, forklifts, etc.).
[b] On-road construction equipment encompasses construction worker trips, haul trips, and delivery trips.

Transportation Energy

Proposed Project construction would consume energy in the form of petroleum-based fuels associated with use of off-road construction vehicles and equipment on the Project site, construction worker travel to and from the Project site, and delivery and haul truck trips (e.g., for deliveries of construction supplies and materials). No earthwork or construction would occur where the construction equipment would be stored.

The petroleum-based fuel use summary provided in **Table 5.6-1** represents the amount of transportation energy that could potentially be consumed during construction based on a conservative set of assumptions. As shown, on- and off-road vehicles would consume an estimated 39,747 gallons of petroleum (2,281 gallons of gasoline and 37,466 gallons of diesel fuel) throughout the proposed Project's construction period. For purposes of comparison, the Energy Information Administration (EIA) forecasts a national oil supply of 16.72 million barrels (mb) per day in 2026, which is the first year of construction for the proposed Project.[57] This equates to approximately 6,103 mb per year or 256,318 million gallons (mg) per year. Construction of the proposed Project would account for a negligible amount of the projected annual oil supply in 2026. Due to the relatively short duration of the construction process, and the fact

57 United States Energy Information Administration. "Annual Energy Outlook 2023: Table 11. Petroleum and Other Liquids Supply and Disposition." Database. https://www.eia.gov/outlooks/aeo/data/browser/#/?id=11-AEO2023&cases=ref2023&sourcekey=0. Accessed January 2025.

that the extent of fuel consumption is inherent to construction projects of this size and nature, fuel consumption impacts would not be considered excessive or substantial with respect to regional fuel supplies. Accordingly, transportation resource demands during construction would be less than significant.

Operation

During operation of the proposed Project, energy would be consumed from water conveyance to and from the reservoir tanks. As shown in **Table 5.6-2: Summary of Annual Energy Use During Operation**, the proposed Project's energy demand would be approximately 53,146 kWh of electricity per year, but would result in a net reduction of 68,980 kWh of electricity per year as the proposed Project would replace the existing carport, warehouse, and district offices, which demand more energy than the two proposed reservoir tanks. Additionally, the net new maintenance related trips associated with the proposed Project would result in a consumption of 258 gallons of transportation fuel per year but would result in a net decrease of 5,168 gallons of transportation fuel per year.

Electricity

The proposed Project would consume electricity for the conveyance of water to and from the reservoir tanks. As mentioned previously, the proposed Project would result in a net reduction of 68,980 kWh of electricity per year as the proposed Project would replace the existing carport, warehouse, and district offices, which demand more energy than the two proposed reservoir tanks. As such, the proposed Project would account for a negligible portion of the projected annual consumption in SCE's planning area.

Transportation Energy

The proposed Project would consume transportation fuels due to vehicle trips needed for infrequent maintenance of the reservoir tanks. As mentioned previously, the proposed Project would result in a net reduction of 5,168 gallons of transportation fuel per year as the proposed Project would replace the existing carport, warehouse, and district offices, which demand more energy than the two proposed reservoir tanks. As such, the proposed Project would account for negligible portion of the projected annual oil supply in 2026.

Based on the analysis presented herein and the calculations provided in **Appendix D** of this Initial Study, the proposed Project would not result in the wasteful, inefficient, or unnecessary consumption of energy and thus would not generate significant impacts with regard to energy use and consumption.

Table 5.6-2
Summary of Annual Energy Use During Operation

Source	Units	Quantity
Electricity		
Storage Tanks Water Conveyance	kWh/yr	53,146
Existing Electricity	*kWh/yr*	*122,126*
Net Total	**kWh/yr**	**(68,980)[a]**
Natural Gas		
Existing Natural Gas	*kBTU/yr*	*148,486*
Net Total	**kBTU/yr**	**(148,486)[a]**
Transportation Energy		
Diesel	Gallons/yr	37
Gasoline	Gallons/yr	221
Total Fuel	Gallons/yr	258
Existing Fuel	*Gallons/yr*	*5,426*
Net Total	**Gallons/yr**	**(5,168)[a]**

*Source: Refer to **Appendix D** for detailed calculations.*
Notes: kWh/yr. = kilowatt-hours per year; kBtu/yr. = thousand British Thermal Units per year.
() = Indicates negative value.
Electricity and Natural Gas for the proposed Project is total yearly operational usage. Mobile gasoline and diesel usage were calculated using CalEEMod output data
[a] As the proposed Project would replace the existing carport, warehouse, and district offices, which demand more energy than the two proposed reservoir tanks, a net negative energy demand would result with operation of the proposed Project compared to existing uses on site.

Mitigation Measures: No Mitigation Measures are required.

b. Conflict with or obstruct a State or local plan for renewable energy or energy efficiency?

Less than Significant Impact.

The proposed Project would comply with applicable regulatory requirements for the design of new water related infrastructure, including the provisions set forth in the American Water Works Association (AWWA) D100-11 Welded Carbon Steel Tanks for Water Storage guidance[58] and California Building Code (CBC). Therefore, the proposed Project would be consistent with adopted energy efficiency plans and impacts would be less than significant.

Mitigation Measures: No Mitigation Measures are required.

58 American Water Works Association. *AWWA D100-11 Welded Carbon Steel Tanks for Water Storage* (2011).

5.7 GEOLOGY AND SOILS

	Potentially Significant Impact	Less Than Significant with Project Mitigation	Less Than Significant Impact	No Impact
GEOLOGY AND SOILS – Would the project:				
a. Expose people or structures to potential substantial adverse effects, including the risk of loss, injury, or death involving:				
i. Rupture of a known earthquake fault, as delineated on the most recent Alquist-Priolo Earthquake Fault Zoning map, issued by the State Geologist for the area or based on other substantial evidence of a known fault? Refer to Division of Mines and Geology Special Publication 42.	☐	☐	☐	☒
ii. Strong seismic ground shaking?	☐	☐	☒	☐
iii. Seismic-related ground failure, including liquefaction?	☐	☐	☒	☐
iv. Landslides?	☐	☐	☐	☒
b. Result in substantial soil erosion or the loss of topsoil?	☐	☐	☒	☐
c. Be located on a geologic unit or soil that is unstable, or that would become unstable as a result of the project, and potentially result in on- or off-site landslide, lateral spreading, subsidence, liquefaction or collapse?	☐	☐	☒	☐
d. Be located on expansive soil, as defined in Table 18-1-B of the Uniform Building Code (1994), creating substantial risks to life or property?	☐	☐	☒	☐
e. Have soils incapable of adequately supporting the use of septic tanks or alternative wastewater disposal systems where sewers are not available for the disposal of wastewater?	☐	☐	☐	☒
f. Directly or indirectly destroy a unique paleontological resource or site unique geologic feature?	☐	☒	☐	☐

Discussion

a. Would the project directly or indirectly cause potential substantial adverse effects, including the risk of loss, injury, or death involving:

i. Rupture of a known earthquake fault, as delineated on the most recent Alquist-Priolo Earthquake Fault Zoning Map issued by the State Geologist for the area or based on other substantial evidence of a known fault? Refer to Division of Mines and Geology Special Publication 42.

No Impact.

There are no active faults which traverse the City; however, there are several major faults that have been identified with the potential to cause damage within the City.[59] To the north of the City, approximately 2.1 miles from the Project site, is the San Fernando-Sierra Madre-Cucamonga Fault Zone and to the south lies the Walnut Creek Fault, approximately 4.25 miles from the Project site. The Santa Monica-Hollywood Fault reaches to the west of the City.

The Project site is not located within an Alquist-Priolo Earthquake Fault Rupture Zone, as delineated by the California Geological Survey.[60] Further, the proposed Project mostly involves activities near the surface or above ground which are not expected to exacerbate or increase the likelihood of rupture of existing faults. Because the Project site is not located within a known earthquake fault or fault zone, nor does it involve activities which would induce rupture, no impact would occur.

Mitigation Measures: No Mitigation Measures are required.

ii. Strong seismic ground shaking?

Less than Significant Impact.

Considering the Project site's proximity to multiple faults with the potential to cause damage, there is a possibility that it would experience strong seismic ground shaking. However, this hazard is common in Southern California and the effects of ground shaking can be lessened if the proposed structures are designed and constructed in conformance with current building codes and engineering practices. The proposed Project would not expose people or structures to strong seismic ground shaking greater than what currently exists. Therefore, implementation of appropriate engineering design measures as required by the AWWA D100-11 Welded Carbon Steel Tanks for Water Storage guidance and CBC would minimize potential structural failures caused by earthquakes or other geologic hazards. Compliance with these

59 City of Baldwin Park. *City of Baldwin Park 2020 General Plan, Public Safety Element*. November 2002. https://www.baldwinpark.com/DocumentCenter/View/565/Public-Safety-PDF. Accessed January 2025.

60 DOC. "Geologic Hazards Map." Map. https://maps.conservation.ca.gov/geologichazards/#dataviewer. Accessed January 2025.

measures for structural safety during a seismic event would reduce hazards from fault rupture. As such, impacts associated with seismic ground shaking would be less than significant.

Mitigation Measures: No Mitigation Measures are required.

iii. Seismic-related ground failure, including liquefaction?

Less than Significant Impact.

Liquefaction refers to loose, saturated sand or gravel deposits that lose their load-supporting capability when subjected to intense shaking. No active faults are identified within the City.[61] Liquefaction usually occurs during or shortly after a large earthquake. The movement of saturated soils during seismic events from ground shaking can result in soil instability and possible structural damage.

According to the California Department of Conservation's Earthquake Zones Map, the Project site is not located within a liquefaction zone.[62] The California Geological Survey (CGS) has not mapped the site within an area where historic occurrence of liquefaction or geotechnical, and groundwater conditions indicate a potential for permanent ground displacement such that mitigation as defined in Public Resources Code Section 2693 (c) would be required.[63]

Overall, the proposed Project would comply with the California Building Code to avoid potential impacts related to seismic-related ground failure including liquefaction. As a result, the proposed Project would not exacerbate existing environmental conditions related to seismic related ground failure, including liquefaction or associated seismically induced settlement, which would result in substantial damage to structures or infrastructure, or expose people to substantial risk of injury. Impacts would be less than significant.

Mitigation Measures: No Mitigation Measures are required.

iv. Landslides?

No Impact.

Landslides are the downslope movement of geologic materials that occur when the underlying geological support on a hillside can no longer maintain the load of material above it, causing a slope failure. The term landslide also commonly refers to a falling, sliding, or flowing mass of soil, rocks, water, and debris that may include mudslides and debris flows. The risks associated with landslides occur when buildings or structures are placed on slopes. The Project site is not located within an area susceptible to landslides.[64] Due to the relatively flat nature of the area, the potential for landslide is very low. The Project would also

61 City of Baldwin Park. *City of Baldwin Park 2020 General Plan, Public Safety Element*. November 2002.
62 DOC. "Geologic Hazards Map."
63 Public Resources Code. Chapter 7.8 Seismic Hazards Mapping. Section 2693 (c).
64 DOC. "Geologic Hazards Map."

follow California Building Codes in order to reduce any affects from seismic events. No impacts would occur.

Mitigation Measures: No Mitigation Measures are required.

b. Would the project result in substantial soil erosion or the loss of topsoil?

Less than Significant Impact.

Erosion is the movement of rock fragments and soil from one place to another. Precipitation, running water, waves, and wind are all agents of erosion. Significant erosion typically occurs on steep slopes where storm water and high winds can carry topsoil down hillsides. Implementation of the proposed Project would require ground-disturbing activities such as grading and excavation, but with no more than six feet below the ground surface. Construction of the proposed Project would be required to perform standard best management practices (BMPs) as required under the National Pollutant Discharge Elimination System (NPDES) permit. With implementation of BMPs, construction of the proposed Project would not result in soil erosion off site.

The proposed reservoir tanks would be located on a concrete pad with no exposed soil areas and not interfere with open space. There would be no loss of topsoil or soil erosion. Therefore, impacts would be less than significant.

Mitigation Measures: No Mitigation Measures are required.

c. Would the project be located on a geologic unit or soil that is unstable, or that would become unstable as a result of the Project, and potentially result in on- or off-site landslide, lateral spreading, subsidence, liquefaction, or collapse?

Less than Significant Impact.

Strong ground shaking can cause settlement, lateral spreading, or subsidence by allowing sediment particles to become more tightly packed, thereby reducing pore space. As mentioned previously, the Project site is not located within an fault zone or liquefaction zone. Therefore, the potential for a landslide, lateral spreading, liquefaction, or collapse is very low. Additionally, both the Project site is currently built with industrial commercial facilities already occupying the site. The proposed Project would not contribute to a new exposure of people or structures to substantial adverse effects associated with on-site or off-site landslide, lateral spreading, subsidence, liquefaction or collapse. Impacts would be less than significant.

Mitigation Measures: No Mitigation Measures are required.

d. Would the project be located on expansive soil, as defined in Table 18 1-B of the Uniform Building Code (1994), creating substantial direct or indirect risks to life or property?

Less than Significant Impact.

Expansive soils contain significant amounts of clay particles that have the ability to give up water (shrink) or take on water (swell). When these soils swell, the change in volume can exert pressures that are placed on them, and structural distress and damage to buildings could occur. According to the Natural Resources Conservation Service Web Soil Survey, the Project site consists mainly of Urban land, commercial-Soboba complex, zero to five (5) percent slopes.[65] Soils within the Project site are generally sandy and include Soboba series that formed in alluvium from predominantly granite rock sources; these exist on alluvial fans and flood plains. However, the proposed reservoir tanks would be located on concrete pads atop certified fill. As such, the reservoir tanks would not be located on expansive soil. No earthwork or construction would occur where construction equipment would be stored. The Project would be required to adhere to the California Building Code, which contains provisions for soil preparation to minimize hazards from soil expansion. Therefore, impacts would be considered less than significant.

Mitigation Measures: No Mitigation Measures are required.

e. Would the project have soils incapable of adequately supporting the use of septic tanks or alternative wastewater disposal systems where sewers are not available for the disposal of wastewater?

No Impact.

There is an existing septic tank and other water infrastructure on site. However, development of the proposed Project would not require the installation of additional septic tanks or alternative wastewater disposal systems. Therefore, no impacts would occur.

Mitigation Measures: No Mitigation Measures are required.

f. Directly or indirectly destroy a unique paleontological resource or site or unique geologic feature?

Less than Significant Impact with Mitigation.

According to CEQA Guidelines, projects subject to CEQA must determine whether the project would "directly or indirectly destroy a unique paleontological resource." The entire Project site is covered by younger Quaternary gravels, but paleontologically sensitive rock formations may be present at relatively shallow depth and could be encountered during excavation activities. Ground disturbance would take place at a depth of six (6) feet on the Project site only, not where construction equipment would be stored,

65 United States Department of Agriculture (USDA). Natural Resources Conservation Service. Web Soil Survey. "Area of Interest Interactive Map." Map. https://websoilsurvey.sc.egov.usda.gov/App/WebSoilSurvey.aspx. Accessed January 2025.

which has been previously disturbed and the potential for encountering intact paleontological remains is low. In the unlikely event that previously unknown paleontological resources are identified during earthmoving activities, impacts would be potentially significant. However, with implementation of mitigation measures **MM CUL-1**, above, and **MM PALEO-1**, below, impacts would be less than significant.

Mitigation Measures: The following mitigation measures would reduce paleontological impacts to less than significant.

PALEO-1: A qualified paleontologist shall observe grading activities in excavations that may impact older Quaternary deposits or the marine Pliocene Fernando Formation in order to salvage and catalogue fossils, as necessary. The Paleontologist shall establish procedures for paleontological resources surveillance and would establish, in cooperation with the contractor, procedures for temporarily halting or redirecting work to permit sampling, identification, and evaluation of the fossils. If paleontological resources are found to be significant, the paleontologist shall determine appropriate actions, in cooperation with the contractor, that ensure proper exploration and/or salvage.

5.8 GREENHOUSE GAS EMISSIONS

	Potentially Significant Impact	Less Than Significant with Project Mitigation	Less Than Significant Impact	No Impact
GREENHOUSE GAS EMISSIONS – Would the project:				
a. Generate greenhouse gas emissions, either directly or indirectly, that may have a significant impact on the environment?	☐	☐	☒	☐
b. Conflict with an applicable plan, policy, or regulation adopted for the purpose of reducing the emissions of greenhouse gases?	☐	☐	☒	☐

Discussion

a. Generate greenhouse gas emissions, either directly or indirectly, that may have a significant impact on the environment?

Less Than Significant Impact.

The following analysis estimates the proposed Project's GHG emissions from construction and operation. As the proposed Project includes the operation of reservoir tanks, it would not produce GHG emissions from area, natural gas, or solid waste sources. Construction and operation emissions were estimated using CalEEMod (refer to **Appendix A).**

Construction activity impacts are relatively short in duration, and they contribute a relatively small portion of the total lifetime GHG emissions of a project. In addition, GHG emissions-reduction measures for construction equipment are relatively limited.[66] Therefore, in its *Draft Guidance Document – Interim CEQA Greenhouse Gas (GHG) Significance Thresholds*,[67] the SCAQMD recommends that construction emissions be amortized over a 30-year project lifetime so that GHG reduction measures would address construction GHG emissions as part of the operational GHG reduction strategies. That method is used in this analysis.

The forecasting of construction-related GHG emissions requires assumptions regarding the timing of construction as the emission factors for some of the proposed Project's construction-related GHG emission sources decline over time. As shown in **Table 5.8-1: Construction GHG Emissions**, total construction emissions would be 477 MTCO2e. One-time, short-term emissions are converted to average annual emissions by amortizing them over the service life of the proposed Project. As shown in **Table 5.8-1**, when amortized over an average 30-year Project lifetime, average annual construction emissions from the proposed Project would be 16 MTCO2e per year.

66 SCAQMD. *Draft Guidance Document – Interim CEQA Greenhouse Gas (GHG) Significance Threshold.* October 2008.
67 SCAQMD. "Greenhouse Gases (GHG) CEQA Significance Thresholds." Accessed January 2025. http://www.aqmd.gov/home/rules-compliance/ceqa/air-quality-analysis-handbook/ghg-significance-thresholds/page/2.

Table 5.8-1
Construction GHG Emissions

Construction Year	MTCO2e/Year
2026	407
2027	70
Total Construction	**477**
30-Year Annual Amortized Rate	16

*Source: Refer to **Appendix A.***
Notes: GHG = greenhouse gas; MTCO2e = metric tons of carbon dioxide equivalent.

Operation of the proposed Project has the potential to generate GHG emissions from mobile and energy sources. Mobile source emissions would include vehicle trips traveling to and from the Project site for general inspection and maintenance activities.[68] Electricity emissions would include energy needed for water conveyance to and from the reservoir tanks. **Table 5.8-2: Operational Greenhouse Gas Emissions** shows the total operational GHG emissions during Project operation. As shown in **Table 5.8-2**, the proposed Project would generate a net increase of 25 MTCO2e per year as the proposed Project would replace the existing carport, warehouse, and district offices, which account for the existing operational GHG emissions.

Table 5.8-2
Operational GHG Emissions

Source	MTCO2e/Year
Construction (Amortized)	16
Energy	81
Mobile	2
Water Conveyance	12
Total	**111**
Existing	*86*
Net Total	**25**

*Source: Refer to **Appendix A.***
Notes: GHG = greenhouse gas; MTCO2e = metric tons of carbon dioxide equivalent.

In the absence of any adopted, numeric threshold, the VCWD evaluates the significance of a project by considering whether the project conflicts with applicable land use designations and regulations. As discussed **Section 5.11: Land Use and Planning**, the proposed Project would serve to contribute to addressing water storage deficiencies within the VCWD service area and would not conflict with local

68 The Project greenhouse gas analysis includes Project-specific mobile data. and not on CalEEMod defaults for vehicle trips. given the limited vehicle trips during operation associated with general inspection and maintenance activities.

zoning, land use designations, plans, policies, or regulations. Moreover, as discussed in **Section 5.14: Population and Housing** the proposed Project does not include any land uses that would increase population, employment, or housing projections. As such, the proposed Project would not conflict with SCAG's 2024–2050 RTP/SCS.

Additionally, the SCAQMD proposes that if a land use project generates GHG emissions below 3,000 MTCO2e, it could be concluded that the Project's GHG contribution is not "cumulatively considerable" and is therefore less than significant under CEQA. Though not a land use project, as shown in **Table 5.8-2**, the proposed Project would generate 111 MTCO2e per year with a net total of 25 MTCO2e per year, which would not exceed SCAQMD draft annual threshold of 3,000 MTCO2e. As such, it could be concluded that the proposed Project's GHG contribution is not "cumulatively considerable." As such, impacts related to direct and indirect emissions of greenhouse gas emissions would be less than significant.

Mitigation Measures: No Mitigation Measures are required.

b. Conflict with an applicable plan, policy, or regulation adopted for the purpose of reducing the emissions of greenhouse gases?

Less than Significant Impact.

With regard to GHG emissions, SCAG has prepared and adopted the 2024–2050 RTP/SCS,[69] which includes a Sustainable Communities Strategy that addresses regional development and growth forecasts. The SCAG 2024–2050 RTP/SCS is a long-range visioning plan that balances future mobility and housing needs with economic, environmental, and public health goals, with a specific goal of achieving a 19-percent reduction by 2035.

SCAQMD has released draft guidance regarding interim CEQA GHG significance thresholds. In October 2008, SCAQMD proposed the use of a percent emission reduction target to determine significance for commercial/residential projects that emit greater than 3,000 metric tons of CO2e per year. On December 5, 2008, the SCAQMD Governing Board adopted the staff proposal for an interim GHG significance threshold for stationary source/industrial projects where SCAQMD is lead agency. However, SCAQMD has yet to formally adopt a GHG significance threshold for land use development projects (e.g., residential/commercial projects) and has formed a GHG Significance Threshold Working Group to further evaluate potential GHG significance thresholds. As discussed previously, the proposed Project does not include any land uses that would increase population, employment, or housing projections and, therefore, would not conflict with SCAG's 2024–2050 RTP/SCS the proposed Project would not conflict with local zoning, land use designations, plans, policies, or regulations, and would not conflict with regional growth projections as it is a water infrastructure project planned to offset deficient water storage for surrounding development. Additionally, as shown in **Table 5.8-2**, the proposed Project would generate 111 MTCO2e

69 SCAG. *Connect SoCal: 2024–2050 Regional Transportation Plan/Sustainable Communities Strategies*. April 4, 2024.

per year with a net total of 25 MTCO2e per year, which would not exceed SCAQMD draft annual threshold of 3,000 MTCO2e. As such, the proposed Project would not conflict with an applicable plan, policy, or regulation adopted for the purpose of reducing the emissions of greenhouse gases. Impacts would be less than significant.

Mitigation Measures: No Mitigation Measures are required.

5.9 HAZARDS AND HAZARDOUS MATERIALS

	Potentially Significant Impact	Less Than Significant with Project Mitigation	Less Than Significant Impact	No Impact
HAZARDS AND HAZARDOUS MATERIALS – Would the project:				
a. Create a significant hazard to the public or the environment through the routine transport, use, or disposal of hazardous materials?	☐	☐	☒	☐
b. Create a significant hazard to the public or the environment through reasonably foreseeable upset and accident conditions involving the release of hazardous materials into the environment?	☐	☐	☒	☐
c. Emit hazardous emissions or handle hazardous or acutely hazardous materials, substances, or waste within one-quarter mile of an existing or proposed school?	☐	☐	☒	☐
d. Be located on a site which is included on a list of hazardous materials sites compiled pursuant to *Government Code* Section 65962.5 and, as a result, would it create a significant hazard to the public or the environment?	☐	☐	☒	☐
e. For a project located within an airport land use plan or, where such a plan has not been adopted, within two miles of a public airport or public use airport, would the project result in a safety hazard for people residing or working in the project area?	☐	☐	☐	☒
f. For a project within the vicinity of a private airstrip, would the project result in a safety hazard for people residing or working in the project area?	☐	☐	☐	☒
g. Impair implementation of or physically interfere with an adopted emergency response plan or emergency evacuation plan?	☐	☐	☒	☐
h. Expose people or structures to a significant risk of loss, injury, or death involving wildland fires, including where wildlands are adjacent to urbanized areas or where residences are intermixed with wildlands?	☐	☐	☐	☒

Discussion

a. Create a significant hazard to the public or the environment through the routine transport, use, or disposal of hazardous materials?

Less than Significant Impact.

Hazardous materials include any substance or combination of substances that may cause or significantly contribute to an increase in death or serious injury, or pose substantial hazards to humans and/or the environment. According to the Baldwin Park General Plan Safety Element, hazardous waste can be classified as waste types-toxins, irritants, flammable, or explosive materials.[70]

70 City of Baldwin Park. *City of Baldwin Park 2020 General Plan, Public Safety Element*. November 2002.

Construction

During construction of the proposed Project, phases would include grading, excavation, soil removal, infill and construction of two reservoir tanks and associated infrastructure. Construction of the proposed Project would involve the routine handling of small quantities of hazardous or potentially hazardous materials, such as gasoline, diesel fuel, lubricants, and other petroleum-based products used to operate and maintain construction equipment and vehicles on the Project site. This handling of hazardous materials would be a temporary activity and coincide with the short-term construction phase of the proposed Project. The transport, use, and storage of hazardous materials during the construction of the proposed Project would be conducted in accordance with applicable State and federal laws, including but not limited to, the Hazardous Materials Transportation Act, Resource Conservation and Recovery Act (RCRA), the California Hazardous Material Management Act, and the California Code of Regulations Title 22. All hazardous materials used during construction would be required to be collected and disposed of at appropriately designated locations or facilities. Any potential risk would be adequately reduced to a less than significant level through compliance with these standards and regulations. No construction or handling of hazardous materials would occur at the off-site location where construction equipment would be used to store at the end of each day. As such, impacts would be less than significant.

Operation

During operation, the proposed reservoir tanks would store potable water that has been treated in accordance with the latest State and federal water quality standards. Operation at the site would continue consistent with existing regulations and that hazardous materials would be used and stored on site in compliance with existing regulations and guidelines. The Project would not create a hazard-related to exposure to hazardous materials. Therefore, compliance with applicable regulatory requirements would ensure less than significant impacts.

Mitigation Measures: No Mitigation Measures are required.

b. Create a significant hazard to the public or the environment through reasonably foreseeable upset and accident conditions involving the release of hazardous materials into the environment?

Less than Significant Impact.

A project would normally have a significant impact from hazards and hazardous materials if: (a) the project involved a risk of accidental explosion or release of hazardous substances (including, but not limited to oil, pesticides, chemicals, or radiation); or (b) the project is involved in the creation of any health hazard or potential health hazard.

An Environmental Database Report (EDR) was obtained for the Project site and the surrounding area in order to identify site information related to hazards and hazardous materials (see **Appendix E**). The report

contains a collection of data, maps, and reports from federal, state, tribal, and local sources in order to identify site information regarding hazardous materials within the vicinity of the Project site. The Project site and surrounding properties were assessed for their potential to impact soil and/or groundwater at the Project site. EDR Report found the Project site listed under the following databases: Enforcement and Compliance History Online (ECHO), the Hazardous Waste Tracking System (HWTS), the Hazardous Waste Manifests Database (HAZNET), Historical Underground Storage Tanks (HIST UST), California Environmental Reporting System (CERS) Hazardous Waste, Facility Index System (FINDS), Cleanup Program Sites (CPS), the Statewide Environmental Evaluation and Planning System UST listing (SWEEPS UST), Resource Conservation and Recovery Act – Non-Generators (RCRA NonGen/NLR), Well Investigation Program (WIP), and the Los Angeles Hazardous Materials Program (LOS ANGELES CO. HMS).[71] Additionally, the Project site is listed as a Cleanup Program Site and the cleanup status is currently "Open – Site Assessment" as of May 8, 2018.[72]

Although the proposed Project is on a site identified on hazard materials databases in the EDR Report, as previously discussed, the construction of the proposed Project would involve the temporary use of hazardous materials including gasoline, diesel fuel, lubricants, and other petroleum-based products to operate and maintain construction equipment and vehicles on-site. Use of these materials would be temporary due to short-term construction activities and quantities used would be minimal. As previously discussed, these materials would be used in compliance with all federal, State, and local laws and regulations in order to reduce to the potential for accidental release or upset of hazardous materials. Regulations include the Hazardous Material Transportation Act, the RCRA, the California Hazardous Waste Control Act, the Certified Unified Program Agency (CUPA), and the California Accidental Release Prevention Program.

The proposed Project would also comply with federal, State, and local laws and regulations relating to transport, storage, and disposal of hazardous materials would minimize any potential for accidental release or upset of hazardous materials during construction and operation. Additionally, any reasonably foreseeable spill or leakage during construction or operation would be immediately contained, the hazardous material identified, and the impacted area would be remediated in compliance with all laws and regulation surrounding hazardous waste. Moreover, should an accidental spill of the proposed reservoir tanks occur, the reservoir tanks would store potable water that has been treated in accordance with the latest State and federal water quality standards. The reservoir tanks would also be designed to the latest building standards to minimize geotechnical hazards; thereby minimizing the potential for accidental release or accident condition. Thus, the proposed Project would meet state and federal

71 See **Appendix E**.

72 State Water Resources Control Board. "GeoTracker." Valley County Water District (SL603798917). Database. https://geotracker.waterboards.ca.gov/profile_report.asp?global_id=SL603798917. Accessed January 2025.

standards and would not create a significant hazard to the public or environment. Therefore, impacts related to hazardous materials being released into the environment would be less than significant.

Mitigation Measures: No Mitigation Measures are required.

c. Emit hazardous emissions or handle hazardous or acutely hazardous materials, substances, or waste within one-quarter mile of an existing or proposed school?

Less than Significant Impact.

BP STEM Academy is the closest school to the Project site at 4733 Landis Avenue, approximately 0.45 miles south of the Project site. No emissions or handling of hazardous materials would occur at the off-site location where construction equipment would be stored. As previously discussed, the proposed Project is on a site identified on hazard materials databases in the EDR Report. However, the proposed Project would compliance with federal, State, and local laws and regulations to minimize any potential for hazardous emissions or handling of hazardous or acutely hazardous materials within one-quarter mile of the closest school during construction and operation. As emissions analyzed in **Section 5.3: Air Quality** would not exceed SCAQMD localized thresholds, impacts to the sensitive receptors identified above from localized emissions during construction would be less than significant. Therefore, impacts would be less than significant.

Mitigation Measures: No Mitigation Measures are required.

d. Be located on a site which is included on a list of hazardous materials sites compiled pursuant to Government Code Section 65962.5 and, as a result, would it create a significant hazard to the public or the environment?

Less than Significant Impact.

California Government Code Section 65962.5 specifies lists of the following types of hazardous materials sites: hazardous waste facilities; hazardous waste discharges for which the State Water Quality Control Board has issued certain types of orders; public drinking water wells containing detectable levels of organic contaminants; underground storage tanks with reported unauthorized releases; and solid waste disposal facilities from which hazardous waste has migrated. While Section 65962.5 makes reference to the preparation of a list, many changes have occurred related to web-based information access since 1992 and information regarding the Cortese List is now compiled on the websites of the Department of Toxic Substances Control (DTSC), the State Water Resources Control Board, and California Environmental Protection Agency (CalEPA).

Historical aerial photographs included in the report did not show any sign of buildings or other structures on the site where additional hazardous materials might be stored. The Project site was not identified in

the as a hazardous materials site in the DTSC's online data management system for hazardous waste facilities, EnviroStor, pursuant to Government Code Section 65962.5.[73] However, the EDR Report found the Project site listed under the following databases: Enforcement and Compliance History Online (ECHO), the Hazardous Waste Tracking System (HWTS), the Hazardous Waste Manifests Database (HAZNET), Historical Underground Storage Tanks (HIST UST), California Environmental Reporting System (CERS) Hazardous Waste, Facility Index System (FINDS), Cleanup Program Sites (CPS), the Statewide Environmental Evaluation and Planning System UST listing (SWEEPS UST), Resource Conservation and Recovery Act – Non-Generators (RCRA NonGen/NLR), Well Investigation Program (WIP), and the Los Angeles Hazardous Materials Program (LOS ANGELES CO. HMS).[74] Additionally, the Project site is listed as a Cleanup Program Site and the cleanup status is currently "Open – Site Assessment" as of May 8, 2018.[75]

Although the proposed Project is on a site identified on hazard materials databases in the EDR Report, as previously discussed, the proposed Project's construction and operation would comply with federal, State, and local laws and regulations relating to the creation of a significant hazard to the public or the environment. The proposed Project consists of two (2) new reservoir tanks with a construction depth of six feet below ground surface. The proposed reservoir tanks would be located on concrete pads atop certified fill. No hazardous emissions or handling of hazardous materials would be conducted during the operational phase of the reservoir tanks. Based on these findings, the proposed Project would not create a significant hazard to the public or environment. Therefore, impacts would be less than significant.

Mitigation Measures: No Mitigation Measures are required.

e. For a project located within an airport land use plan or, where such a plan has not been adopted, within two miles of a public airport or public use airport, would the project result in a safety hazard for people residing or working in the project area?

No Impact.

The closest airport to the Project site is the San Gabriel Valley Airport located approximately 4.2 miles southwest from the Project site. Therefore, the proposed Project would not be located within an airport land use plan or within two (2) miles of a public airport or public use airport. No safety hazard impacts would occur to people residing or working in the area of the Project site.

Furthermore, the proposed reservoir tanks would be constructed to a total height of up to approximately 47 feet, consistent with the existing reservoir tanks on site. Therefore, the proposed Project would not obstruct airport operations or impacts airport safety hazards. Therefore, no impacts would occur.

---

73 California Department of Toxic Substances Control. "EnviroStor." http://www.envirostor.dtsc.ca.gov/?surl=qwye1. Accessed January 2025.

74 See **Appendix E**.

75 State Water Resources Control Board. "GeoTracker." Valley County Water District (SL603798917).

Mitigation Measures: No Mitigation Measures are required.

f. For a project within the vicinity of a private airstrip, would the project result in a safety hazard for people residing or working in the project area?

No Impact.

The nearest airport, public or private, is the San Gabriel Valley Airport located approximately 4.2 miles southwest of the Project site. The Project site would not be located near a private airstrip. Furthermore, the proposed reservoir tanks would be constructed to a total height of up to approximately 47 feet, consistent with the existing reservoir tanks on site. Thus, would not create a safety hazard for people residing or working in the proposed Project area. No impacts would occur.

Mitigation Measures: No Mitigation Measures are required.

g. Impair implementation of or physically interfere with an adopted emergency response plan or emergency evacuation plan?

Less than Significant Impact.

Interstate-605 (I-605) is considered a County designated freeway disaster route.[76] I-605 is located approximately one (1) mile west of the Project site. Additionally, Live Oak Avenue and Arrow Highway are designated evacuation routes for both the City of Baldwin Park and the City of Irwindale.[77, 78] Access to evacuation routes could possibly be delayed due to a temporary increase from Project construction traffic. However, no construction is proposed on Live Oak Avenue or Arrow Highway and two-way access to and from the Project site and where construction equipment would be stored from Joanbridge Street would be maintained during construction. Construction traffic is temporary in nature, so long-term effects to emergency response plans and emergency evacuation plans would not be substantial. As such, disaster routes would be adequately maintained during the construction of the proposed Project and impacts during construction would be less than significant.

Since the proposed Project includes construction of two reservoir tanks on an existing water infrastructure facility, operation of the proposed Project would not conflict or cause a physical impediment to any existing emergency plan. The Project would also not obstruct or alter any transportation routes that could be used as evacuation routes during emergency events. Therefore, operation-related impacts would be less than significant.

Mitigation Measures: No Mitigation Measures are required.

---

76 County of Los Angeles. Disaster Routes with Road Districts, South Los Angeles County. Map. https://pw.lacounty.gov/dsg/disasterroutes/map/disaster_rdm-South.pdf. Accessed January 2025.

77 City of Baldwin Park. *City of Baldwin Park 2020 General Plan, Public Safety Element*. November 2002.

78 City of Baldwin Park. *City of Baldwin Park 2020 General Plan, Public Safety Element*. November 2002.

h. Expose people or structures to a significant risk of loss, injury, or death involving wildland fires, including where wildlands are adjacent to urbanized areas or where residences are intermixed with wildlands?

No Impact.

The City, as well as the neighboring City of Irwindale, are both a majority urban and built environments. As such, the risk of wildfire within these two cities is very low. The proposed Project site is located within an urbanized part of the City, which is not identified as being at risk for wildfires.[79] As such, the operation of the two proposed Project reservoir tanks would not expose people or structures to a significant risk of loss, injury, or death involving wildland fires. Therefore, no impacts would occur.

Mitigation Measures: No Mitigation Measures are required.

79 City of Baldwin Park. *City of Baldwin Park 2020 General Plan, Public Safety Element*. November 2002.

5.10 HYDROLOGY AND WATER QUALITY

	Potentially Significant Impact	Less Than Significant with Project Mitigation	Less Than Significant Impact	No Impact
HYDROLOGY AND WATER QUALITY – Would the project:				
a. Violate any water quality standards or waste discharge requirements or otherwise substantially degrade surface or ground water quality?	☐	☐	☒	☐
b. Substantially decrease groundwater supplies or interfere substantially with groundwater recharge such that the project may impede sustainable groundwater management of the basin?	☐	☐	☒	☐
c. Substantially alter the existing drainage pattern of the site or area, including through the alteration of the course of a stream or river, or through the addition of impervious surfaces, in a manner which would:	☐	☐	☒	☐
i. Result in substantial erosion or siltation on or off-site?	☐	☐	☒	☐
ii. Substantially increase the rate or amount of surface runoff in a manner which would result in flooding on- or off-site;	☐	☐	☒	☐
iii. Create or contribute runoff water which would exceed the capacity of existing or planned stormwater drainage systems or provide substantial additional sources of polluted runoff; or	☐	☐	☒	☐
iv. Impede or redirect flood flows?	☐	☐	☒	☐
d. In flood hazard, tsunami, or seiche zones, risk release of pollutants due to project inundation?	☐	☐	☒	☐
e. Conflict with or obstruct implementation of a water quality control plan or sustainable groundwater management plan?	☐	☐	☒	☐

Discussion

a. Would the project violate any water quality standards or waste discharge requirements or otherwise substantially degrade surface or groundwater quality?

Less than Significant Impact.

A project would have a potentially significant impact on surface water quality if discharges associated with the project would create pollution, contamination, or nuisance as defined in Section 13050 of the California Water Code (CWC) or that causes regulatory standards to be violated, as defined in the applicable NPDES stormwater permit or Water Quality Control Plan for the receiving body of water. A significant impact may occur if a project would discharge water which does not meet the quality standards of agencies which regulate surface water quality and water discharge into stormwater drainage systems. Significant impacts would also occur if a project does not comply with all applicable regulations with regard to surface water quality as governed by the State Water Resources Control Board (SWRCB) through its nine

Regional Boards. Stormwater runoff from construction sites is regulated by the General Construction Storm Water Permit (Water Quality Order 99-08-DWQ) issued by the SWQCB. This permit applies to traditional construction projects and linear underground projects.

Construction activities would be required to comply with the General Construction Storm Water Permit and would ensure that activities would not violate any water quality standards or waste discharge requirements. The Baldwin Park Municipal Code also states that a Low Impact Development (LID) plan shall be prepared with BMPs prescribed by the Regional Water Quality Control Board.[80] Though not required to comply with the Baldwin Park Municipal Code, the proposed Project would implement BMPs including waste management (e.g., stockpile management, sanitary management, spill prevention and control) and temporary sediment controls (e.g., silt fencing), to prevent prohibited discharges and to restrict sediment laden runoff. Accordingly, with compliance of these regulatory compliance measures, construction impacts would be less than significant.

Operation of the proposed Project would not result in discharges that would cause regulatory standards to be violated. The proposed Project would implement applicable LID BMPs would mitigate operational impacts on surface water quality. With appropriate project design and compliance with the applicable federal, State, local regulations, and permit provisions, impacts of the Project related to operational discharge runoff quality would be less than significant. Additionally, the *2021 Water Master Plan* and the 2020 UWMP account for the additional storage capacity associated with the proposed Project. As such, the proposed Project would not degrade surface or groundwater quality unaccounted for in these plans. Accordingly, the proposed Project would not substantially decrease groundwater supplies. Therefore, the Project would not result in any violations to any water quality standards or waste discharge requirements and would not cause a substantial increase in concentrations of items listed as constituents of concern for nearby watersheds and impacts on surface water quality and groundwater quality would be less than significant.

b. Would the project substantially decrease groundwater supplies or interfere substantially with groundwater recharge such that the project may impede substantial groundwater management of the basin?

Less than Significant Impact.

The proposed Project includes the construction of two additional reservoir tanks and accompanying equipment on a water infrastructure facility. As mentioned previously in **Section 2.0**, the VCWD service area is deficient in storage by 4.84 MG and build-out of current land use and population growth in the

80 Baldwin Park Municipal Code. Ch. 52. Sec. 52.13.

future would cause the existing deficient storage to increase to 6.02 MG according to the *2021 Water Master Plan*.[81]

The VCWD sources its water from local groundwater originating from the Main San Gabriel Groundwater Basin for the most part and supplements with purchased water from the Covina Irrigating Company (CIC) and treated imported water from the Metropolitan Water District (MWD).[82] VCWD pumps groundwater from four active wells within the City: Maine West, Maine East, Nixon West, and Nixon East. The combined capacity of these wells is approximately 7,700 gallons per minute (gpm) or 12,428 acre feet per year (AFY). The VCWD has the right to pump approximately 5,959.01 AFY and if pumping exceeds this amount, the VCWD must purchase replacement water to recharge the basin.

The Main San Gabriel Groundwater Basin includes the entire floor of the San Gabriel Valley, including the City. Recharge of this basin comes primarily from direct penetration of rainfall or percolation. The Project would not introduce additional impervious surfaces as the current Project site is already developed and contains concrete pads and asphalt paving. No earthwork or construction would occur where construction equipment would be stored at the end of each day. Additionally, the Project site building footprint would not be expanded and the proposed Project would not create more than 5,000 square feet of impervious area.[83] Furthermore, the *2021 Water Master Plan* and the 2020 UWMP account for the additional storage capacity associated with the proposed Project. As such, the proposed Project would not utilize additional groundwater resources unaccounted for in these plans. Accordingly, the proposed Project would not substantially decrease groundwater supplies. Therefore, the ability for groundwater recharge to occur through permeable surfaces and percolation would remain the same and groundwater supplies would not be substantially impacted. Impacts would be less than significant.

Mitigation Measures: No Mitigation Measures are required.

c. Would the project substantially alter the existing drainage pattern of the site or area, including through the alteration of the course of a stream or river, or through the addition of impervious surfaces, in a manner which would:

i. Result in substantial erosion or siltation on or off site;

Less than Significant Impact.

Construction of the proposed Project would remove the existing carport, warehouse, and district office as well as the foundations and pavement. Approximately 2,000 cubic yards of soil would be removed and exported. Since the Project site has been previously disturbed by grading and excavation activities within the area where the new tanks would be placed, loss of topsoil or soil erosion would not be significant. No

81 Valley County Water District. *2021 Water Master Plan* (2022).
82 Valley County Water District. *2020 Urban Water Management Plan*. June 2021.
83 Office of Wastewater Management, Water Permits Division. *Summary of State Stormwater Standards*. June 30, 2011. https://www3.epa.gov/npdes/pubs/sw_state_summary_standards.pdf. Accessed January 2025.

earthwork or construction would occur where the construction equipment would be stored. The Project would use existing drainage to convey all runoff to storm drain systems and would not alter current drainage patterns which might cause erosion or siltation on or off-site.

As required by NPDES and local codes, BMPs would be implemented to prevent erosion and pollution during construction. Standard BMPs as required by NPDES would ensure exposed materials are covered in order to minimize erosion impacts. Additionally, BMPs such as silt fencing and spill prevention and control would also minimize erosion as well as surface water runoff. Therefore, impacts to erosion and siltation would be less than significant.

Mitigation Measures: No mitigation measures are required.

ii. Substantially increase the rate or amount of surface runoff in a manner which would result in flooding on- or off-site;

Less than Significant Impact.

As previously stated, the proposed Project would not increase the amount of impervious surfaces within the entire site and would rely on existing drainage found on-site. Therefore, impacts would be less than significant.

Mitigation Measures: No Mitigation Measures are required.

iii. Create or contribute runoff water which would exceed the capacity of existing or planned stormwater drainage systems or provide substantial additional sources of polluted runoff;

Less than Significant Impact.

Additional impervious surfaces would not be created as a result of the proposed Project. Construction activities such as earth moving, handling of construction materials, and dewatering (used to reduce the amount of dust produced by vehicle activity) could contribute to pollutant loading in stormwater runoff. However, as previously discussed, the proposed Project would be required by NPDES to create an LID and comply with local codes BMPs plan to reduce water off-site, including but not limited to: erosion control, sediment control, nonstormwater management, and materials management BMPs.

Construction would be temporary and implementation of BMPs during this time would minimize the amount of runoff entering the existing public storm drains and the amount of pollutant loading. With the incorporation of BMPs into the proposed Project, pollution runoff and excess runoff would be minimal and would not exceed the capacity of existing stormwater drainage systems. Impacts would be less than significant.

Mitigation Measures: No Mitigation Measures are required.

iv. impede or redirect flood flows?

Less than Significant Impact.

The proposed Project would construct two additional reservoir tanks on-site. The proposed Project would not expose people or habitable structures to flooding. The Project site is designated as "Area(s) of Minimal Flood Hazard" (Zone X).[84] The closest waterway to the proposed Project is the San Gabriel River, approximately 0.66 miles northwest of the Project site which is able to collect major storm waters and drain into the Pacific Ocean.[85] The Project would not impede or redirect flows since the site is not located in an area designated as a flood hazard. Thus, the proposed Project would not impede or redirect floodwater flows and impacts would be less than significant.

Mitigation Measures: No Mitigation Measures are required.

d. In flood hazard, tsunami, or seiche zones, would the project risk release of pollutants due to project inundation?

Less than Significant Impact.

Tsunamis are large-scale sea waves produced from tectonic activities along the ocean floor. Seiches are freestanding or oscillatory waves associated with large enclosed or semi-enclosed bodies of water. Given that the Project site is not located near the ocean or any large enclosed or semi-enclosed bodies of water, the proposed Project would not be located within designated tsunami or seiche zones.

Debris and mudflows are typically a hazard experienced in the floodplains of streams that drain very steep hillsides within the watershed. Because the Project site is not located in a flood hazard area, neither would place people or structures at risk of inundation by seiche, tsunami, or mudflow. Additionally, the proposed Project would be designed in accordance with the latest CBC to ensure that the hillside meets current stabilization requirements. Therefore, impacts would be less than significant.

Mitigation Measures: No Mitigation Measures are required.

e. Would the project conflict with or obstruct implementation of a water quality control plan or sustainable groundwater management plan?

Less than Significant Impact.

Under the California Water Code, the State of California is divided into nine regional water quality control boards (RWQCBs), which govern the implementation and enforcement of the California Water Code and the Clean Water Act. The Project site is located within Los Angeles RWQCB's (LARWQCB) region. The LARWQCB Water Quality Control Plan: Los Angeles Region Basin Plan for the Coastal Watersheds of Los

84 Federal Emergency Management Agency (FEMA). "FEMA Flood Map Service Center." https://msc.fema.gov/. Accessed January 2025.

85 City of Baldwin Park. *City of Baldwin Park 2020 General Plan, Public Safety Element*. November 2002.

Angeles and Ventura Counties, September 11, 2014, (Basin Plan) is designed to preserve and enhance water quality and protect the beneficial uses of all regional waters. Specifically, the Basin Plan (i) designates beneficial uses for surface and ground waters, (ii) sets narrative and numerical objectives that must be attained or maintained to protect the designated beneficial uses and conform to the State's antidegradation policy, and (iii) describes implementation programs to protect all waters in the Region. In addition, the Basin Plan incorporates all applicable State and Regional Board plans and policies and other pertinent water quality policies and regulations.

Under the NPDES permit enforced by the LARWQCB, all existing and future municipal and industrial discharges to surface waters within the City are subject to applicable local, State and/or federal regulations. The proposed Project would comply with all provisions of the NPDES program and other applicable waste discharge requirements (WDRs), as enforced by the LARWQCB.

The primary water source for the VCWD is the Main San Gabriel Groundwater Basin.[86] Additional VCWD water supply sources include purchased water from Covina Irrigating Company (CIC) and treated imported water from the Metropolitan Water District of Southern California (MWD).[87] The *2021 Water Master Plan* and the 2020 UWMP account for the additional storage capacity associated with the proposed Project. During operation, the proposed reservoir tanks would store potable water that has been treated in accordance with the latest State and federal water quality standards. The proposed Project does not include any construction or operational activities that would require changes to the projects and policies identified in these plans. As such, the proposed Project would not obstruct implementation of these plans. Impacts would be less than significant.

Mitigation Measures: No Mitigation Measures are required.

86 Valley County Water District. “About Us.” https://www.vcwd.org/27/About-Us. Accessed January 2025.
87 Valley County Water District. *2020 Urban Water Management Plan*. June 2021.

5.11 LAND USE AND PLANNING

	Potentially Significant Impact	Less Than Significant with Project Mitigation	Less Than Significant Impact	No Impact
LAND USE AND PLANNING – Would the project:				
a. Physically divide an established community?	☐	☐	☐	☒
b. Conflict with applicable land use plan, policy, or regulation of an agency with jurisdiction over the project (including, but not limited to, the general plan, specific plan, local coastal program, or zoning ordinance) adopted for the purpose of avoiding or mitigating an environmental effect?	☐	☐	☐	☒

Discussion

a. Physically divide an established community?

No Impact.

The Project site is located within existing water infrastructure facilities. The Project site includes two reservoir tanks and a booster station. The proposed Project is consistent with the existing facilities within the Project site. There are no facilities proposed by the proposed Project that could physically divide an established community. Therefore, no impact would occur.

Mitigation Measures: No mitigation measures are required.

b. Conflict with applicable land use plan, policy, or regulation of an agency with jurisdiction over the project (including, but not limited to, the general plan, specific plan, local coastal program, or zoning ordinance) adopted for the purpose of avoiding or mitigating an environmental effect?

No Impact.

Per Section 53091 of the California Government Code, State law does not apply specific local zoning, building, or permit requirements to this type of VCWD project.[88] Development of the proposed Project would serve to contribute to addressing water storage deficiencies within the VCWD service area and would not conflict with local zoning, land use designations, plans, policies, or regulations. Therefore, no impacts would occur.

Mitigation Measures: No mitigation measures are required.

88 California Government Code. Section 53091(d).

5.12 MINERAL RESOURCES

	Potentially Significant Impact	Less Than Significant with Project Mitigation	Less Than Significant Impact	No Impact
MINERAL RESOURCES – Would the project:				
a. Result in the loss of availability of a known mineral resource that would be of future value to the region and the residents of the State?	☐	☐	☐	☒
b. Result in the loss of availability of a locally important mineral resource recovery site delineated on a local general plan, specific plan, or other land use plan?	☐	☐	☐	☒

Discussion

a. Result in the loss of availability of a known mineral resource that would be of future value to the region and the residents of the State?

No Impact.

According to the Los Angeles County General Plan, the City is located in what is known as the Irwindale Production Area aggregate zone, designated Mineral Resource Zone 2 (MRZ-2).[89, 90] This area is known to contain regionally significant aggregate resources (MRZ-2) used mainly in construction. The Project site does not process known mineral resources of future value. Also, the proposed development would occur on site and would not interfere with surrounding mineral resource operations. The Project site is not located in an area where significant oil or natural gas wells are present. Thus, no impacts would occur.

Mitigation Measures: No mitigation measures are required.

b. Result in the loss of availability of a locally important mineral resource recovery site delineated on a local general plan, specific plan, or other land use plan?

No Impact.

As previously noted, the proposed Project would be developed on site. There would be no interference with surrounding mineral operations. As such, the proposed Project would not result in the loss of availability of locally important mineral resource recovery sites delineated on a local general plan or other land use plan. No impacts would occur.

Mitigation Measures: No mitigation measures are required.

---

89 County of Los Angeles. Figure 9.6 Mineral Resources. Map. "Chapter 9: Conservation and Natural Resources Element." *Los Angeles County General Plan.* https://planning.lacounty.gov/wp-content/uploads/2022/11/9.1_Chapter9_Figures.pdf. Accessed January 2025.

90 County of Los Angeles. *Los Angeles County General Plan, Chapter 9: Conservation and Natural Resources Element*. https://planning.lacounty.gov/wp-content/uploads/2022/11/9.0_gp_final-general-plan-ch9.pdf. Accessed January 2025.

5.13 NOISE

	Potentially Significant Impact	Less Than Significant with Project Mitigation	Less Than Significant Impact	No Impact
NOISE – Would the project:				
a. Generation of a substantial temporary or permanent increase in ambient noise levels in the vicinity of the project in excess of standards established in the local general plan or noise ordinance, or applicable standards of other agencies?	☐	☒	☐	☐
b. Generation of excessive groundborne vibration or groundborne noise levels?	☐	☐	☒	☐
c. For a project located within the vicinity of a private airstrip or an airport land use plan or, where such a plan has not been adopted, within two miles of a public airport or public use airport, would the project expose people residing or working in the project area to excessive noise levels?	☐	☐	☐	☒

Discussion

a. Generation of a substantial temporary or permanent increase in ambient noise levels in the vicinity of the project in excess of standards established in the local general plan or noise ordinance, or applicable standards of other agencies?

Less than Significant with Project Mitigation.

Environmental Setting

Human response to noise varies widely depending on the type of noise, time of day, and sensitivity of the receptor. The effects of noise on humans can range from temporary or permanent hearing loss to mild stress and annoyance due to such things as speech interference and sleep deprivation. Prolonged stress, regardless of the cause, is known to contribute to a variety of health disorders. Noise, or the lack thereof, is a factor in the aesthetic perception of some settings, particularly those with religious or cultural significance. Certain land uses are particularly sensitive to noise, including schools, hospitals, rest homes, long-term medical and mental care facilities, and parks and recreation areas. Residential areas are also considered noise sensitive, especially during the nighttime hours.

Local Regulatory Setting

The Noise Ordinance for the City establishes noise standards to control unnecessary, excessive, and annoying noise and vibration in the City. Section 130.37 of the Baldwin Park Municipal Code (BPMC) prohibits the operation of any tools or equipment for construction or repair work used between weekday hours of 7:00 PM and 7:00 AM, or at any time on Sundays or holidays, within 500 feet from a residential zone. The City has not established quantitative noise level standards for construction equipment. Mechanical equipment, such as heating, ventilation, and air condition equipment is also regulated by

Section 130.37 of the BPMC. The code states that it is unlawful for any person to operate any machinery, equipment, pump, fan, air conditioning apparatus, or similar mechanical device between the hours of 10:00 PM to 7:00 AM of the following day when the device creates loud or unusual noises that disturbs the peace, quiet and comfort of neighboring residents or any reasonable person of normal sensitiveness residing in the area. As a Special district, the VCWD is not subject to certain city and county codes and other requirements. However, the proposed Project would comply with the Noise Ordinance for the City of Baldwin Park.

Section 130.34 (Ambient Noise Levels) establishes allowable noise levels by time and land use, as shown in **Table 5.13-1: City of Baldwin Park Noise Standards (dBA)**. A correction to the noise limits is appropriate as follows:

- -5 dB for repetitive impulsive noise, pure tones and sound with cyclically varying amplitude.
- -5 dB for steady whine, screech or hum.
- +2 dB for noise occurring more than five but less than 15 minutes per hour.
- +5 dB for noise occurring more than one but less than five minutes per hour.
- +7 dB for noise occurring less than one minute per hour.

Table 5.13-1
City of Baldwin Park Noise Standards (dBA)

Region	Day (7:00 AM – 9:00 PM)	Evening (7:00 AM – 9:00 PM)	Night (7:00 AM – 9:00 PM)
Residential	55	50	45
Commercial	65	65	55
Industrial	65	65	65

Source: BPMC, Section 153.140.070 Noise.

Noise Sensitive Receptors

Noise-sensitive land uses are generally considered to include those uses where noise exposure could result in health-related risks to individuals, as well as places where quiet is an essential element of their intended purpose. Residential dwellings are of primary concern because of the potential for increased and prolonged exposure of individuals to both interior and exterior noise levels. Additional land uses such as parks, historic sites, cemeteries, and recreation areas are considered sensitive to increases in exterior noise levels. Schools, churches, hotels, libraries, and other places where low interior noise levels are essential are also considered noise-sensitive land uses.

The proposed Project is surrounded by a lot currently under construction for the future MRF/TS across Live Oak Avenue/Arrow Highway in the City of Irwindale to the north, commercial and industrial businesses to the east and west on Maine Avenue and Baldwin Park Boulevard, and single-family residences to the south across Joanbridge Street. The nearest sensitive receptors in the vicinity of the Project site include residential uses to east and south along Joanbridge Street, and residential uses to the west along Baldwin Park Boulevard, within 500 feet of construction activity.

Construction

Construction activities that would occur during the construction phases would generate both steady-state and episodic noise that would be heard both on and off the Project site. Each phase involves the use of different types of construction equipment and, therefore, has its own distinct noise characteristics. The Project would be constructed using typical construction techniques; no blasting or impact pile driving would be required. Additionally, no construction noise would occur where the construction equipment would be stored at the end of the day during construction.

The potential noise impact generated during construction depends on the phase of construction and the percentage of time the equipment operates over the workday. However, construction noise estimates used for the analysis are representative of worst-case conditions because it is unlikely that all the equipment contained on site would operate simultaneously. As would be the case for construction of most land use development projects, construction of the proposed Project would require the use of heavy-duty equipment with the potential to generate audible noise above the ambient background noise level.

To provide a conservative estimate, on-site construction noise levels that may occur at the nearest noise-sensitive receptor in the proposed Project vicinity, the construction equipment noise levels were calculated using the Roadway Noise Construction Model (RNCM) for the demolition, tank excavation, tank construction, paving/site improvements and architectural coating. No standardized criteria have been developed for assessing construction noise impact. Consequently, criteria must be developed on a project-specific basis unless local ordinances apply. However, local ordinances typically relate to nuisance and hours of allowed activity, and sometimes specify limits in terms of maximum levels, but are generally not practical for assessing the impact of a construction project. Project construction noise criteria should account for the existing noise environment, the absolute noise levels during the construction activities, the duration of the construction, and the adjacent land use.

The *Criteria for a Recommended Standard: Occupational Noise Exposure* prepared in 1998 by the National Institute for Occupational Safety and Health (NIOSH), a division of the US Department of Health and Human Services, NIOSH identifies a noise level threshold based on the duration of exposure to the source. The NIOSH construction-related noise level threshold starts at 85 dBA for more than eight (8) hours per day; for every 3-dBA increase, the exposure time is cut in half. This reduction results in noise level

thresholds of 88 dBA for more than four (4) hours per day, 92 dBA for more than one (1) hour per day, 96 dBA for more than 30 minutes per day, and up to 100 dBA for more than 15 minutes per day. The *Federal Transit Administration (FTA) Transit Noise and Vibration Impact Assessment Manual (September 2018)* establishes a daytime construction threshold of 80 dBA, 85 dBA, and 90 dBA (Leq 8-hour) for residential, commercial, and industrial uses, respectively. For purposes of this analysis, the lower, more conservative threshold of 80 dBA Leq is used as an acceptable threshold for construction noise at the nearby sensitive receptors. Additionally, though the VCWD is not subject to certain city and county codes and other requirements as a Special district, the proposed Project would comply with Section 130.37 of the BPMC and would not operate any tools or equipment for construction between weekday hours of 7:00 PM and 7:00 AM, or at any time on Sundays or holidays.

The Project's construction noise levels at the nearest sensitive receptors to the Project site are shown in **Table 5.13-2: Construction Maximum Noise Estimates**. As shown, construction noise levels would result in a maximum increase of 5.7 dBA above 80 dBA at the single-family residential uses along Joanbridge Street, exceeding the daytime significance threshold of 80 dBA for residential uses.

To reduce maximum construction noise levels to below 80 dBA, **Mitigation Measure MM N-1** would require optimal muffler systems for all equipment would reduce construction noise levels by approximately 10 dB or more.[91] Additionally, limiting the number of noise-generating heavy-duty off-road construction equipment (e.g., backhoes, dozers, excavators, rollers, etc.) simultaneously used on the Project site within 25 feet of off-site noise sensitive receptors surrounding the site to no more than one or two pieces of heavy-duty off-road equipment would further reduce construction noise levels by approximately 14 dBA. Limiting the number of noise-generating heavy-duty construction equipment to two (2) pieces operating simultaneously would reduce construction noise levels by approximately five (5) dB. As such, maximum construction noise levels resulting in an increase of 5.7 dB above the significance threshold would be reduced with any combination of the measures identified; thus, construction noise levels would be considered less than significant with mitigation.

Table 5.13-2
Construction Maximum Noise Estimates

Receptor	Nearest Off-Site Building Structures	Distance from Project site (feet)	Max Leq	Significance Threshold (dBA)	Maximum Noise Increase over Significance Threshold without Regulatory Compliance Measures (dBA)
Nearest Residential Use	Single-family residential uses along Joanbridge Street	55	85.7	80.0	+5.7

Source: FHWA, RCNM, version. 1.1.
*Refer to **Appendix F** for construction noise worksheets*

91 Federal Highway Administration (FHWA). *Special Report—Measurement. Prediction. and Mitigation*. June 2017. https://www.fhwa.dot.gov/Environment/noise/construction_noise/special_report/hcn04.cfm. Accessed January 2025.

Construction of the proposed Project would require worker, haul, and vendor truck trips to and from the site to work on the site, export demolition debris, and deliver supplies to the site. Trucks traveling to and from the Project site would be required to travel along a haul route approved by the City. Additionally, 2,000 cubic yards of soil would be exported, and 2,500 cubic yards of soil would be imported to the site. Demolition activities would require a maximum of 29 haul truck trips per day. Haul truck traffic would take the most direct route to the freeway ramp, which includes the freeway ramp.

Project haul truck trips which includes medium- and heavy-duty trucks would generate noise levels of approximately 48.4 dBA and 53.2 dBA, respectively, measured at a distance of 55 feet from the nearest sensitive receptors located along Joanbridge Street. The noise level increases from truck trips would be below the significance threshold of 80 dBA.

Operation

Storage tank operation is largely dependent on the level of water, dependent on demand in VCWD's system and weather. The storage tanks would operate for several hours, up to several days per week. Operational related noise would be episodic in nature and generally not steady over long periods of time. As such, the proposed reservoir tanks would be stationary and would not generate significant noise levels. Therefore, the proposed Project's operational noise impacts would be less than significant.

Mitigation Measures: The following Mitigation Measure shall be implemented.

MM N-1: **Construction Noise**. The proposed Project shall implement the following measures during all Project-related construction activities:

- Noise-generating project construction activities, including haul truck deliveries, shall be prohibited between the weekday hours of 7:00 PM and 7:00 AM, and at any time on Sundays or holidays.
- During all project construction, construction contractor shall equip all construction equipment, fixed or mobile, to be equipped with properly operating and maintained optimal mufflers of 10 dB or more.
- Limit the number of noise-generating heavy-duty off-road construction equipment (e.g., backhoes, dozers, excavators, rollers, etc.) simultaneously used on the Project site within 25 feet of off-site noise sensitive receptors surrounding the site.
- A sign, legible at a distance of 50 feet, shall be posted at the project construction site providing a contact name and a telephone number where residents can inquire about the construction process and register complaints. This sign would indicate the dates and duration of construction activities. In conjunction with this required posting, a noise disturbance coordinator would be identified to address construction noise

concerns received. The contact name and the telephone number for the noise disturbance coordinator would be posted on the sign. The coordinator would be responsible for responding to any local complaints about construction noise.

Level of Significance Following Mitigation:

With the implementation of **MM N-1**, noise generated during project construction would result in a less than significant impact.

b. Generation of excessive groundborne vibration or groundborne noise levels?

Less than Significant Impact.

Construction

Construction machinery and operations can generate varying degrees of ground vibration, depending on the construction procedures and the construction equipment used. The operation of construction equipment generates vibrations that spread through the ground and diminish in amplitude with distance from the source. The effect on buildings located in the vicinity of a construction site often varies depending on soil type, ground strata, and construction characteristics of the receptor buildings. The results from vibration impacts can range from no perceptible effects at the lowest vibration levels, to low rumbling sounds and perceptible vibration at moderate levels, to slight damage at its highest levels. Ground-borne vibration from construction activities rarely reaches the levels that damage structures. Potential building damage occurs when construction activities cause ground-borne vibration levels to exceed 0.2 inches-per second peak particle velocity (PPV) at the nearest off-site sensitive receptors.

Regarding vibration, Section 153.140.090 of the BPMC states that no person or use shall create, maintain or cause ground vibration that is discernable without the aid of instruments to a person of normal sensitivity at any point on a property that is adjacent to the property of the vibration source. A numerical threshold to identify the point at which a vibration impact is deemed discernable is not identified in the BPMC.

Thus, the Caltrans *Transportation and Construction Vibration Guidance Manual*[92] is used as a screening tool to assess the potential for adverse vibration effects related to structural damage. Impacts related to vibration would be considered significant if it exceeds the following standards:

- Project construction activities cause ground-borne vibration levels to exceed 0.5 PPV at the nearest off-site reinforced-concrete, steel, or timber building.

92 Federal Transit Authority (FTA). *Transit Noise and Vibration Impact Assessment Manual*. September 2018. https://www.transit.dot.gov/sites/fta.dot.gov/files/docs/research-innovation/118131/transit-noise-and-vibration-impact-assessment-manual-fta-report-no-0123_0.pdf. Accessed January 2025.

- Project construction activities cause ground-borne vibration levels to exceed 0.3 PPV at the nearest off-site engineered concrete and masonry building.
- Project construction activities cause ground-borne vibration levels to exceed 0.2 PPV at the nearest off-site nonengineered timber and masonry building.
- Project construction activities cause ground-borne vibration levels to exceed 0.12 PPV at buildings extremely susceptible to vibration damage, such as historic buildings.
- Short-term Project generated construction vibration levels exceed the FTA maximum acceptable vibration standard for infrequent events of 80 VdB at sensitive receptor locations.

For the purpose of this analysis, the lower, more conservative threshold for non-historic uses of 0.2 PPV is used as an acceptable threshold for construction vibration at the nearby sensitive receptors.

Table 5.13-3: On-Site Construction Vibration Impacts–Building Damage and **Table 5.13-4: On-Site Construction Vibration Impacts–Human Annoyance** presents the construction vibration impacts associated with on-site construction in terms of building damage and human annoyance, respectively. No construction vibration would occur where the construction equipment would be stored at the end of the day during construction.

As shown in **Table 5.13-3**, the forecasted vibration levels due to on-site construction activities would not exceed the building damage significance threshold of 0.2 PPV ips for all sites surrounding the proposed Project area during construction. Due to the distance of the proposed Project-identified sensitive receptors and intervening structures, such as buildings and walls, on-site construction vibration would not result in a significant vibration impact with regard to building damage. Impacts related to building damage from on-site construction vibration would not be considered significant.

As shown in **Table 5.13-4**, the forecasted vibration levels due to on-site construction activities would not exceed the human annoyance threshold for infrequent events of 80 VdB for all sites surrounding the proposed Project area during construction. Due to the distance of the proposed Project-identified sensitive receptors and intervening structures, such as buildings and walls, on-site construction vibration would not result in a significant vibration impact with regard to human annoyance. Impacts related to human annoyance from on-site construction vibration would not be considered significant.

Table 5.13-3
On-Site Construction Vibration Impacts – Building Damage

Nearest Off-Site Building Structures	Estimated Vibration Velocity Levels (PPV ips)		Significance Threshold (PPV ips)	Exceeds Threshold?
	Loaded Trucks	Large bulldozer		
Single-family residential uses along Joanbridge Street (55 feet)	0.023	0.027	0.2	**No**

*Refer to **Appendix F** for construction noise worksheets.*

Table 5.13-4
On-Site Construction Vibration Impacts – Human Annoyance

Nearest Off-Site Building Structures	Estimated Vibration Velocity Levels (VdB)		Significance Threshold (VdB)	Exceeds Threshold?
	Loaded Trucks	Large bulldozer		
Single-family residential uses along Joanbridge Street (55 feet)	75	77	80	**No**

*Refer to **Appendix F** for construction noise worksheets.*

Operation

Storage tank operation is largely dependent on the level of water, dependent on demand in VCWD's system and weather. The storage tanks would operate for several hours, up to several days per week. Operational related groundborne vibration would be episodic in nature and generally not steady over long periods of time. As such, the proposed reservoir tanks would be stationary and would not generate significant groundborne vibration or groundborne noise levels. Therefore, the proposed Project's operational vibration impacts would be less than significant.

Mitigation Measures: No Mitigation Measures are required.

c. For a project located within the vicinity of a private airstrip or an airport land use plan or, where such a plan has not been adopted, within two miles of a public airport or public use airport, would the project expose people residing or working in the project area to excessive noise levels?

No Impact.

The Project site is not within the vicinity of a private airstrip or an airport land use plan. The nearest airport, public or private, is the San Gabriel Valley Airport located approximately 4.2 miles southwest of the Project

site. Therefore, the proposed Project is not within two miles of a public airport or public use airport that would expose people residing or working in the project area to excessive noise levels. Consequently, no impacts associated with noise would result from the proposed Project.

Mitigation Measures: No Mitigation Measures are required.

5.14 POPULATION AND HOUSING

	Potentially Significant Impact	Less Than Significant with Project Mitigation	Less Than Significant Impact	No Impact
POPULATION AND HOUSING – Would the project:				
a. Induce substantial population growth in an area, either directly (for example, by proposing new homes and businesses) or indirectly (for example, through extension of roads or other infrastructure)?	☐	☐	☐	☒
b. Displace substantial numbers of existing housing, necessitating the construction of replacement housing elsewhere?	☐	☐	☐	☒
c. Displace substantial numbers of people, necessitating the construction of replacement housing elsewhere?	☐	☐	☐	☒

Discussion

a. Induce substantial population growth in an area, either directly (for example, by proposing new homes and businesses) or indirectly (for example, through extension of roads or other infrastructure)?

No Impact.

According to the SCAG Demographics and Growth Forecast,[93] the City was reported to have an overall population of 72,500 in 2019 with a forecasted population of 50,393 in 2050.[94,95] The number of households in the City was approximately 17,700 in 2019 and is expected to grow to 19,400 households in 2050. The number of people employed in the City was 27,600 in 2019 and is projected to grow to 28,600 by 2050.

The proposed Project would include the construction of two new reservoir tanks within the Project site and construction staging would occur off site. The goal of the proposed Project is to provide additional water storage capacity to the service area and reduce the current deficit.[96] The proposed Project does not include the development of new homes or businesses. As such, it would not introduce new population to the area. No impact would occur.

Mitigation Measures: No mitigation measures are required.

93 SCAG. *Connect SoCal 2024 Demographics and Growth Forecast Technical Report*. April 4, 2024. https://scag.ca.gov/sites/main/files/file-attachments/23-2987-tr-demographics-growth-forecast-final-040424.pdf?1712261839. Accessed January 2025.

94 For Connect SoCal 2024, SCAG population projections below the county-level are developed for required modeling purposes only. A rough estimate of the future jurisdiction-level population based on Connect SoCal's household forecast can be derived using a county-level P:H ratio and applying it to a jurisdiction's future household growth.

95 (10,293,000 (L.A. County 2050 Population projection) / 4,155,000 (L.A. County 2050 Households projection)) = 2.59759 (ratio) ((2.59759 ratio) X (19,400 Baldwin Park City 2050 Households projection)) = 50,393 population projection

96 The *2021 Water Master Plan* identified 4.84 MG of deficient storage.

b. Displace substantial numbers of existing housing, necessitating the construction of replacement housing elsewhere?

No Impact.

Construction and operation of the proposed Project would take place within the Project site. Construction staging would take place off site at a secure location. The Project would not demolish any existing housing in the surrounding area. Neither the Project site nor the Construction Staging Area contain existing housing or residential structures of any kind. No expansion of housing would occur in the surrounding area due to the proposed Project. Therefore, the proposed Project would not displace substantial numbers of existing housing necessitating the construction of replacement housing elsewhere. No impacts would occur.

Mitigation Measures: No mitigation measures are required.

c. Displace substantial numbers of people, necessitating the construction of replacement housing elsewhere?

No Impact.

The Project site currently includes two active wells, two reservoir tanks, a booster pump station, a GAC treatment facility, two emergency diesel generators, a warehouse, district offices, and a carport. The proposed Project would demolish the existing carport, district offices, and warehouse areas to construct and operate the two new reservoir tanks. As discussed previously, no housing or human inhabiting structures exist on the Project site. Accordingly, the proposed Project would not displace substantial numbers of people, necessitating the construction of replacement housing elsewhere. No impacts would occur.

Mitigation Measures: No mitigation measures are required.

5.15 PUBLIC SERVICES

	Potentially Significant Impact	Less Than Significant with Project Mitigation	Less Than Significant Impact	No Impact
PUBLIC SERVICES				
Would the project result in substantial adverse physical impacts associated with the provision of new or physically altered governmental facilities, need for new or physically altered governmental facilities, the construction of which could cause significant environmental impacts, in order to maintain acceptable service ratios, response times or other performance objectives for any of the public services:				
a. Fire protection?	☐	☐	☒	☐
b. Police protection?	☐	☐	☒	☐
c. Schools?	☐	☐	☐	☒
d. Parks?	☐	☐	☐	☒
e. Other public facilities?	☐	☐	☐	☒

Discussion

Would the project result in substantial adverse physical impacts associated with the provision of new or physically altered governmental facilities, need for new or physically altered governmental facilities, the construction of which could cause significant environmental impacts, in order to maintain acceptable service ratios, response times or other performance objectives for any of the public services:

a. Fire Protection?

Less than Significant Impact.

Fire protection and emergency medical services in the City are provided by the Los Angeles County Fire Department (LACFD). Fire protection and emergency services in the City of Irwindale are provided by the LACFD Station No. 48 located at 15546 Arrow Highway.[97] The nearest station to the Project site is located in Baldwin Park at Fire Station 29. Fire Station 29 is located at 14334 Los Angeles Street, approximately 1.5 miles from the Project site.[98] As previously discussed in **Section 2.0**, the purpose of the proposed Project is to create additional water storage capacity in order to reduce the deficiency[99] and better provide for the VCWD service area. Because of this, the proposed Project would be able to better support the Los Angeles County Fire Department's ability to respond to emergencies.

During construction and subsequent operation of the proposed Project, there would not be any interference with daily operations of the City's Emergency Plans[100] nor would it require additional staff from the LACFD. The construction and operation of the proposed Project would also not affect the City of Irwindale's Hazard Mitigation Plan since construction and operation effects would not substantially

97 City of Irwindale. "Public Safety Element." *General Plan Update* (2020). June 2008. https://www.irwindaleca.gov/DocumentCenter/View/38/General-Plan?bidId=. Accessed January 2025.
98 City of Baldwin Park. *City of Baldwin Park 2020 General Plan, Public Safety Element*. November 2002.
99 The *2021 Water Master Plan* identified 4.84 MG of deficient storage.
100 City of Baldwin Park. *City of Baldwin Park 2020 General Plan, Public Safety Element*. November 2002.

increase traffic along Arrow Highway or Live Oak Avenue.[101] Therefore, the proposed Project would not increase demand for the existing LACFD services and impacts would be less than significant.

Mitigation Measures: No mitigation measures are required.

b. Police Protection?

Less than Significant Impact.

Construction sites, if not properly managed, have the potential to attract criminal activity (such as trespassing, theft, and vandalism) and can become a distraction for local law enforcement from more pressing matters that require their attention. Police protection services in the City are provided by the Baldwin Park City Police Department which is located at 14403 Pacific Avenue approximately 1.8 miles south of the Project site. Police protection services in the City of Irwindale are provided by the Irwindale Police Department located at 5050 Irwindale Ave. Consistent with existing operations, the Project site and the Construction Staging Area would be gated and locked when not in use during both construction and operation of the proposed Project. Accordingly, proposed Project would not need permanent security or additional measures to minimize local law enforcement services to the Project site and no new facilities would be required. Thus, police protection to the proposed Project area would remain similar to existing operations and impacts on police protection would be less than significant.

Mitigation Measures: No mitigation measures are required.

c. Schools?

No Impact.

The nearest school to the Project site is BP STEM Academy located at 4733 Landis Avenue, approximately 0.45 miles south of the Project site. The proposed Project would involve the construction of additional reservoir tanks in order to offset the current deficiencies[102] within the VCWD service area. Development of the proposed Project would not directly or indirectly induce population, which would also directly or indirectly induce school enrollment. No impact would occur.

Mitigation Measures: No mitigation measures are required.

101 City of Irwindale. *2012 Hazard Mitigation Plan*. November 20, 2012. https://www.irwindaleca.gov/DocumentCenter/View/50/Irwindale-Hazmit-Plan-11-20-12---Website?bidId=. Accessed January 2025.

102 The *2021 Water Master Plan* identified 4.84 MG of deficient storage.

d. Parks?

No Impact.

The Project site does not include a park or any recreational facility such as a trail. The Santa Fe Dam Regional Park and San Gabriel River Trail are located approximately 800 feet north of the Project site. Demand for parks and recreational facilities are usually determined by an area's population. Considering that the proposed Project would not generate additional population nor would it construct additional dwelling units, the demand for these facilities would remain the same. Implementation of the proposed Project would not impact parks within the vicinity of the proposed Project, as construction and operation would occur within the Project site. As such, no impacts would occur.

Mitigation Measures: No mitigation measures are required.

e. Other Public Facilities?

No Impact.

As previously discussed, the Project site does not include sheriff, fire, school, parks, or other public facilities such as libraries. The Baldwin Park Public Library is located at 4181 Baldwin Park Boulevard, approximately 1.28 miles south of the Project site. As discussed previously, the proposed Project would not generate additional population nor would it construct additional dwelling units. Thus, the proposed Project would not result in adverse physical impacts associated with the provision of a new or physically altered government buildings or library. As such, there would be no impact to other public facilities resulting from implementation of the proposed Project.

Mitigation Measures: No mitigation measures are required.

5.16 RECREATION

	Potentially Significant Impact	Less Than Significant with Project Mitigation	Less Than Significant Impact	No Impact
RECREATION – Would the project:				
a. Increase the use of existing neighborhood and regional parks or other recreational facilities such that substantial physical deterioration of the facility would occur or be accelerated?	☐	☐	☐	☒
b. Include recreational facilities or require the construction or expansion of recreational facilities, which might have an adverse physical effect on the environment?	☐	☐	☐	☒

Discussion

a. Increase the use of existing neighborhood and regional parks or other recreational facilities such that substantial physical deterioration of the facility would occur or be accelerated?

No Impact.

Recreational facilities in the City consist of six (6) City parks providing approximately 27 acres of parkland as well as Los Angeles County owned and operated parks.[103] Regional recreation areas include The Santa Fe Dam Regional Park and Whittier Narrows Regional Park and Nature Center. The Santa Fe Dam Regional Park and San Gabriel River Trail are the nearest recreational facilities to the Project site located approximately 800 feet north of the Project site. This facility consists of approximately 835 acres of open space and is located immediately north of the City and the City of Irwindale. This County-operated park and nature center provides residents of neighboring cities with numerous opportunities for activities such as hiking, biking, swimming, baseball, soccer, and picnicking. The San Gabriel River Trail loops around the Santa Fe Dam Regional Park.

The implementation of the proposed Project would not directly result in growth in the proposed Project area as discussed under **Section 5.13: Population and Housing**. Thus, the proposed Project would not directly increase the use of the San Gabriel River Trail or other recreational facilities.

Mitigation Measures: No mitigation measures are required.

103 City of Baldwin Park. "2.7: Recreation." *2020 General Plan Update Final Program Environmental Impact Report.* https://www.baldwinpark.com/DocumentCenter/View/567/General-Plan-Final-EIR-PDF. Accessed January 2025.

b. Include recreational facilities or require the construction or expansion of recreational facilities, which might have an adverse physical effect on the environment?

No Impact.

The implementation of the proposed Project would not directly or indirectly result in growth in the proposed Project area, and therefore would not require the construction or expansion of recreational facilities. Upon completion, the proposed Project would provide needed water storage capacity for the VCWD service area as outlined in the *2021 Water Master Plan.* [104]

Therefore, no growth-related impacts to recreational resources would occur.

Mitigation Measures: No mitigation measures are required.

104 Valley County Water District. *2021 Water Master Plan* (2022).

5.17 TRANSPORTATION

	Potentially Significant Impact	Less Than Significant with Project Mitigation	Less Than Significant Impact	No Impact
TRANSPORTATION/TRAFFIC – Would the project:				
a. Conflict with a program, plan, ordinance or policy addressing the circulation system, including transit, roadway, bicycle, and pedestrian facilities?	☐	☐	☒	☐
b. Would the project conflict or be inconsistent with CEQA Guidelines section 15064.3, subdivision (b)?	☐	☐	☒	☐
c. Substantially increase hazards due to a geometric design feature (e.g., sharp curves or dangerous intersections) or incompatible uses (e.g., farm equipment)?	☐	☐	☒	☐
d. Result in inadequate emergency access?	☐	☐	☒	☐

Discussion

a. Conflict with a program, plan, ordinance or policy addressing the circulation system, including transit, roadway, bicycle, and pedestrian facilities?

Less than Significant Impact.

The City's General Plan Circulation Element established goals and policies required to improve and enhance the City's local and regional transportation network.[105] Baldwin Park Boulevard is considered an arterial roadway according to the Circulation Element. The City of Irwindale also designates Arrow Highway and Live Oak Avenue as major arterials.[106] Access to the Project site would come from Arrow Highway and Joanbridge Street, located between Maine Avenue and Baldwin Park Boulevard. Joanbridge Street is not designated as an arterial roadway. Staging for construction equipment would be located on the northeast corner of Maine Avenue and Joanbridge Street.

Construction of the proposed Project would require short-term equipment and worker vehicle trips to the Project site and staging area. The peak days of construction-related traffic would occur during the grading phase, as soil is hauled off and onto the site. The Project would utilize off-highway trucks as well as other equipment used for hauling and trenching. Adhering to the construction noise ordinance, workers arriving prior to 7:00 AM and leaving either prior to or after afternoon peak-hour traffic (6:00 PM) would minimize trips during peak hours. Once construction activities are complete, traffic would revert to the current conditions. The Project does not anticipate any operation-related transportation impacts. Therefore, impacts would be less than significant.

105 City of Baldwin Park. *City of Baldwin Park 2020 General Plan, Circulation Element*. November 2002. https://www.baldwinpark.com/DocumentCenter/View/558/Circulation-PDF. Accessed January 2025.

106 City of Irwindale. "Section 4: Infrastructure Element." *General Plan Update* (2020). June 2008. https://www.irwindaleca.gov/DocumentCenter/View/38/General-Plan?bidId=. Accessed January 2025.

The Project does not anticipate any change in ridership for buses or other forms of public transportation, because the Project site is closed to the general public. As such, there would be no impact to existing bus service in the study area, and no transit-related mitigation measures are necessary.

The Project does not plan to construct or remove any bike or pedestrian facilities. For construction circulation, residential streets would generally be avoided to not obstruct residential street traffic flow, which would reduce impact to pedestrians and bicyclists in nearby neighborhoods. Therefore, the proposed Project would not conflict with the circulation system including bicycle and pedestrian facilities. Impacts to a program, plan, ordinance or policy addressing the circulation system would be less than significant.

Mitigation Measures: No Mitigation Measures are required.

b. Would the project conflict or be inconsistent with CEQA Guidelines section 15064.3, subdivisions (b)?

Less than Significant Impact.

CEQA Guidelines Section 15064.3, subdivision (b), focuses on VMT, which has been newly adopted pursuant to SB 743 for determining the significance of transportation impacts.[107] According to SB 743, the focus of transportation analysis for land use projects changes from vehicle delay or level of service (LOS) to VMT.

The Project would generate a temporary increase in traffic due to construction. However, this generation would be incremental and would not overwhelm any major roadways adjacent to the Project site. Impacts would not be significant.

Operation of the proposed Project would not require significant additional trips and VMT to the Project site except for occasional maintenance. Additionally, the proposed Project would remove the carport, warehouse, and district offices to accommodate the new reservoir tanks on site. Thus, the proposed Project would reduce the overall trips compared to existing conditions at the Project site. Therefore, the proposed Project would not conflict or be inconsistent with CEQA Guidelines Section 15064.3(b).

Impacts would be less than significant, and no mitigation is required.

Mitigation Measures: No Mitigation Measures are required.

107 *Senate Bill 743*. Ch. 386. Approved September 27, 2013.

c. Substantially increase hazards due to a geometric design feature (e.g., sharp curves or dangerous intersections) or incompatible uses (e.g., farm equipment)?

Less than Significant Impact.

The Project does not include hazardous geometric design features. The roadways adjacent to the Project site are part of the existing roadway network and contain no sharp curves or dangerous intersections.

Construction

Construction of the proposed Project would require short-term equipment and worker vehicle trips to the Project site and where construction equipment would be stored. Some temporary construction related traffic could occur and inhibit normal traffic flow. However, the proposed Project would not require major in-street construction and therefore would not have a significant long-term effect on the surrounding circulation system. Therefore, no impact related to hazardous design features would occur.

Operation

Operation of the proposed Project would not affect transportation after the construction period. Off-site operational activity would include circulation of cars travelling to and from the Project site for maintenance. However, very few cars are anticipated and would not occur during peak hours, similar to current activity. Therefore, no impact with respect to hazardous design features would occur, and operation of the proposed Project would not introduce any new hazards due to a geometric design feature.

Mitigation Measures: No Mitigation Measures are required.

d. Result in inadequate emergency access?

Less than Significant Impact.

The construction of the proposed Project could temporarily impact emergency access from construction activities within the roadway and could impact normal traffic flow and create roadway conditions that may delay emergency response times. As previously addressed, I-605 is a County-designated primary disaster route. I-605 is located approximately one (1) mile west of the Project site. Additionally, Arrow Highway is a designated evacuation route located north, adjacent to the Project site. However, construction related traffic would be incremental and temporary and would result in a negligible increase along these roadways. Therefore, the proposed Project would not substantially impair an emergency access roadway. Impacts would be less than significant.

The operation of the proposed Project would not result in inadequate emergency access because the facilities would not alter existing roadway alignments. Also, circulation would be similar to existing

conditions and would not create an increase in traffic during operation. Therefore, operation-related impacts would be less than significant.

Mitigation Measures: No Mitigation Measures are required.

5.18 TRIBAL CULTURAL RESOURCES

	Potentially Significant Impact	Less Than Significant with Project Mitigation	Less Than Significant Impact	No Impact
Tribal Cultural Resources – Would the project:				
a. Would the project cause a substantial adverse change in the significance of a tribal cultural resource, defined in Public Resources Code section 21074 as either a site, feature, place, cultural landscape that is geographically defined in terms of the size and scope of the landscape, sacred place, or object with cultural value to a California Native American tribe, and that is:				
v. Listed or eligible for listing in the California Register of Historical Resources, or in a local register of historical resources as defined in Public Resources Code section 5020.1(k), or	☐	☐	☒	☐
vi. A resource determined by the lead agency, in its discretion and supported by substantial evidence, to be significant pursuant to criteria set forth in subdivision (c) of Public Resources Code Section 5024.1. In applying the criteria set forth in subdivision (c) of Public Resource Code Section 5024.1, the lead agency shall consider the significance of the resource to a California Native American tribe.	☐	☒	☐	☐

Discussion

a. Would the project cause a substantial adverse change in the significance of a tribal cultural resource, defined in Public Resources Code section 21074 as either a site, feature, place, cultural landscape that is geographically defined in terms of the size and scope of the landscape, sacred place, or object with cultural value to a California Native American tribe, and that is:

i. Listed or eligible for listing in the California Register of Historical Resources, or in a local register of historical resources as defined in Public Resources Code section 5020.1(k), or

Less than Significant Impact.

As previously discussed in **Section 5.5: Cultural Resources**, a cultural records search was conducted in order to identify all recorded historic and prehistoric archaeological sites as well as recorded built environment resources within a 0.5-mile radius of the Project site (see **Appendix C**). The search results concluded that eight (8) cultural resource studies have been conducted and six (6) cultural resources were identified within the 0.5-mile radius. The search did not identify any listed or eligible resources on the Project site. As such, impacts would be less than significant.

ii. A resource determined by the lead agency, in its discretion and supported by substantial evidence, to be significant pursuant to criteria set forth in subdivision (c) of Public Resources Code Section 5024.1. In applying the criteria set forth in subdivision (c) of Public Resource Code Section 5024.1, the lead agency shall consider the significance of the resource to a California Native American tribe

Less than Significant with Project Mitigation.

Assembly Bill 52 (AB 52) establishes a formal consultation process for California Native American tribes to identify potential significant impacts to tribal cultural resources, as defined in Public Resources Code Section 21074 as part of CEQA. Pursuant to AB 52, the VCWD provided notification to the following two tribes on May 26, 2021 - Soboba Band of Luiseno Indians and Gabrieleño Band of Mission Indians - Kizh Nation ("Tribe") (see **Appendix G: AB 52 Consultation Letters**).

VCWD received a response from the Gabrieleño Band of Mission Indians - Kizh Nation (Tribe) which requested consultation pursuant to AB 52 on June 10, 2021. Through consultation, the Tribe proposed mitigation measures, including one mitigation measure regarding the potential financial cost to retain a tribal cultural resources monitor. The VCWD agreed to provide the representatives of (or approved by) the Gabrieleño Band of Mission Indians - Kizh Nation Tribe access to monitor the excavation of native, undisturbed soils on the Project site for tribal cultural resources, but will not pay for tribal monitors. The VCWD revised this mitigation measure (see **MM TCR-1**, below) accordingly to be implemented for the proposed Project. **MM TCR-2** and **MM TCR-3** that were proposed by the Tribe would also be implemented for the proposed Project.

Prior to the commencement of grading, **MM TCR-1** would require the Applicant to allow a qualified Tribal monitor approved by the Tribe be provided access to the Project site to observe the excavation of native, undisturbed soils on the Project site for tribal cultural resources. **MM TCR-2** would require the ceasing of all construction equipment upon discovery of a TCR and the Tribe shall be informed in order to assess and recover the TCR. This mitigation would protect TCRs, human remains, and any grave goods and reduce impacts to these resources. An outline of procedures for the discovery of funerary remains and grave goods is described in **MM TCR-3** in order to correctly handle any discovered TCRs. With implementation of **MM TCR-1**, **MM TCR-2**, and **MM TCR-3**, potential impacts to tribal cultural resources would be less than significant.

Mitigation Measures: Implementation of the following measure would reduce potentially significant impacts to less than significant.

MM TCR-1: Provide Access for a Native American Monitor Prior to Commencement of Ground-Disturbing Activities:

A. The Project Applicant shall enter into an agreement with the Gabrieleño Band of Mission Indians – Kizh Nation (the "Tribe") - to allow representatives of (or approved by) the Tribe access to the Project site to monitor the excavation of native, undisturbed soils during ground disturbing activities on the Project for the purpose of monitoring the potential for tribal cultural resources (collectively, tribal cultural resources, or "TCRs") to be unearthed. This agreement shall be entered into prior to the commencement of any "ground-disturbing activity" for the subject project, at all project locations (i.e., both on-site and any off-site locations that are included in the project description/definition and/or required in connection with the project, such as public improvement work). "Ground-disturbing activity" includes, but is not limited to, pavement removal, potholing, auguring, grubbing, tree removal, boring, grading, excavation, drilling, and trenching.

B. A copy of the monitoring agreement shall be provided to the lead agency prior to the earlier of the commencement of any ground-disturbing activity for the Project, or the issuance of any permit necessary to commence a ground-disturbing activity.

C. The project applicant shall provide the Tribe with a minimum of 30 days advance written notice of the commencement of any project ground-disturbing activity so that the Tribe has sufficient time to secure and schedule a monitor for the project.

D. The project applicant shall hold one (1) pre-construction sensitivity/educational meeting *prior to the commencement of any ground-disturbing activities*, where at a senior member of the Tribe will inform and educate the project's construction and managerial crew and staff members (including any project subcontractors and consultants) about the TCR mitigation measures and compliance obligations, as well as places of significance located on the project site (if any), the appearance of potential TCRs, and other informational and operational guidance to aid in the project's compliance with the TCR mitigation measures.

E. The tribal monitor, when on site, will complete daily monitoring logs that will provide descriptions of the relevant ground- disturbing activities, the type of construction activities performed, locations of ground-disturbing activities, soil types, cultural-related materials, and any other facts, conditions, materials, or discoveries of significance to the Tribe. Monitoring logs will note the identification of and description of any TCRs unearthed, including but not limited to, TCRS, Native American cultural and historical artifacts, remains, places of significance, etc., as well as any discovered Native American (ancestral) human remains and burial goods.

Copies of monitor logs will be provided to the project applicant/lead agency upon written request.

F. Tribal monitoring for the project shall conclude upon the latter of the following: (1) written confirmation from a designated project point of contact to the Tribe that all ground-disturbing activities and all phases that may involve ground-disturbing activities on the project site and at any off-site project location are complete; or (2) written notice by the Tribe to the project applicant/lead agency that no future, planned construction activity and/or development/construction phase (known by the Tribe at that time) at the project site and at any off-site project location possesses the potential to impact TCRs.

MM TCR-2: Discovery of TCRs, Human Remains, and/or Grave Goods

A. Upon the discovery of a TCR, all construction activities in the immediate vicinity of the discovery (i.e., not less than the surrounding 50 feet) shall cease. The Tribe shall be immediately informed of the discovery, and a Kizh monitor and/or Kizh archaeologist will promptly report to the location of the discovery to evaluate the TCR and advise the project manager regarding the matter, protocol, and any mitigating requirements. No project construction activities shall resume in the surrounding 50 feet of the discovered TCR unless and until the Tribe has completed its assessment/evaluation/recovery of the discovered TCR and surveyed the surrounding area.

B. The Tribe will recover and retain all discovered TCRs in the form and/or manner the Tribe deems appropriate in its sole discretion, and for any purpose the Tribe deems appropriate, including but not limited to, educational, cultural and/or historic purposes.

C. If Native American human remains and/or grave goods are discovered or recognized on the project site or at any off-site project location, then all construction activities shall immediately cease. Native American "human remains" are defined to include "an inhumation or cremation, and in any state of decomposition or skeletal completeness." (Pub. Res. Code § 5097.98 (d)(1).) Funerary objects, referred to as "associated grave goods," shall be treated in the same manner and with the same dignity and respect as human remains. (Pub. Res. Code § 5097.98 (a), d)(1) and (2).)

D. Any discoveries of human skeletal material or human remains shall be immediately reported to the County Coroner (Health & Safety Code § 7050.5(c); 14 Cal. Code Regs. § 15064.5(e)(1)(B)), and all ground-disturbing project ground-disturbing activities on site and in any other area where the presence of human remains and/or grave goods are suspected to be present, shall immediately halt and remain halted until the

coroner has determined the nature of the remains. (14 Cal. Code Regs. § 15064.5(e).) If the coroner recognizes the human remains to be those of a Native American or has reason to believe they are Native American, he or she shall contact, within 24 hours, the Native American Heritage Commission, and Public Resources Code Section 5097.98 shall be followed.

E. Thereafter, construction activities may resume in other parts of the project site at a minimum of 200 feet away from discovered human remains and/or grave goods, if the Tribe determines in its sole discretion that resuming construction activities at that distance is acceptable and provides the project manager express consent of that determination (along with any other mitigation measures the Tribal monitor and/or archaeologist deems necessary). (14 Cal. Code Regs. § 15064.5(f).)

F. Preservation in place (i.e., avoidance) is the preferred manner of treatment for discovered human remains and/or grave goods.

G. Any historic archaeological material that is not Native American in origin (non-TCRs) shall be curated at a public, non-profit institution with a research interest in the materials, such as the Natural History Museum of Los Angeles County or the Fowler Museum, if such an institution agrees to accept the material. If no institution accepts the archaeological material, it shall be offered to a local school or historical society in the area for educational purposes.

H. Any discovery of human remains and/or grave goods discovered and/or recovered shall be kept confidential to prevent further disturbance.

MM TCR-3: Procedures for Burials, Funerary Remains, and Grave Goods

A. As the Most Likely Descendant ("MLD"), the Koo-nas-gna Burial Policy shall be implemented for all discovered Native American human remains and/or grave goods. Tribal Traditions include, but are not limited to, the preparation of the soil for burial, the burial of funerary objects and/or the deceased, and the ceremonial burning of human remains.

B. If the discovery of human remains includes four (4) or more burials, the discovery location shall be treated as a cemetery and a separate treatment plan shall be created.

C. The prepared soil and cremation soils are to be treated in the same manner as bone fragments that remain intact. Associated "grave goods" (aka, burial goods or funerary objects) are objects that, as part of the death rite or ceremony of a culture, are reasonably believed to have been placed with individual human remains either at the time of death or later, as well as other items made exclusively for burial purposes or

to contain human remains. Cremations will either be removed in bulk or by means necessary to ensure complete recovery of all sacred materials.

D. In the case where discovered human remains cannot be fully recovered (and documented) on the same day, the remains will be covered with muslin cloth and a steel plate that can be moved by heavy equipment placed over the excavation opening to protect the remains. If this type of steel plate is not available, a 24-hour guard should be posted outside of working hours. The Tribe will make every effort to divert the project while keeping the remains in situ and protected. If the project cannot be diverted, it may be determined that burials will be removed.

E. In the event preservation in place is not possible despite good faith efforts by the project applicant/developer and/or landowner, before ground-disturbing activities may resume on the project site, the landowner shall arrange a designated site location within the footprint of the project for the respectful reburial of the human remains and/or ceremonial objects. The site of reburial/repatriation shall be agreed upon by the Tribe and the landowner, and shall be protected in perpetuity.

F. Each occurrence of human remains and associated grave goods will be stored using opaque cloth bags. All human remains, grave goods, funerary objects, sacred objects and objects of cultural patrimony will be removed to a secure container on site if possible. These items will be retained and shall be reburied within six months of recovery.

G. The Tribe will work closely with the project's qualified archaeologist to ensure that the excavation is treated carefully, ethically and respectfully. If data recovery is approved by the Tribe, documentation shall be prepared and shall include (at a minimum) detailed descriptive notes and sketches. All data recovery data recovery-related forms of documentation shall be approved in advance by the Tribe. If any data recovery is performed, once complete, a final report shall be submitted to the Tribe and the NAHC. The Tribe does NOT authorize any scientific study or the utilization of any invasive and/or destructive diagnostics on human remains.

5.19 UTILITIES AND SERVICE SYSTEMS

	Potentially Significant Impact	Less Than Significant with Project Mitigation	Less Than Significant Impact	No Impact
UTILITIES AND SERVICE SYSTEMS – Would the project:				
a. Require or result in the relocation or construction of new or expanded water, wastewater treatment or storm water, drainage, electric power, natural gas, or telecommunications facilities, the construction or relocation of which could cause significant environmental effects?	☐	☐	☒	☐
b. Have sufficient water supplies available to serve the project and reasonable foreseeable future development during normal, dry and multiple dry years?	☐	☐	☒	☐
c. Result in a determination by the wastewater treatment provider which serves or may serve the project that it has adequate capacity to serve the project's projected demand in addition to the provider's existing commitments?	☐	☐	☐	☒
d. Generate solid waste in excess of State or local standards, or in excess of the capacity of local infrastructure, or otherwise impair the attainment of solid waste reduction goals?	☐	☐	☒	☐
e. Comply with federal, State, and local management and reduction statutes and regulations related to solid waste?	☐	☐	☒	☐

Discussion

a. Require or result in the relocation or construction of new or expanded water, wastewater treatment or storm water, drainage, electric power, natural gas, or telecommunications facilities, the construction or relocation of which could cause significant environmental effects?

Less than Significant Impact.

A significant impact may occur if a project would increase water consumption or wastewater generation to such a degree that the capacity of facilities currently serving the Project site would be exceeded. The Project would include construction of two additional reservoir tanks on an existing water infrastructure facility. As mentioned previously in **Section 2.0**, the VCWD has an existing deficiency in storage of approximately 4.84 MG and the future deficiency would be approximately 6.02 MG according to the *2021 Water Master Plan*.[108] With operation of the proposed Project, the updated water supply capacity of the facility would be able to assist in sustaining the service area and any future population growth. No wastewater treatment facilities would be included in the proposed Project. Therefore, impacts would be less than significant.

108 Valley County Water District. *2021 Water Master Plan* (2022).

Storm drains

A significant impact could occur is the volume of stormwater runoff would increase to a level exceeding the capacity of the existing storm drain system. The construction of the proposed Project would require a Construction General Permit under the NPDES, since more than an acre of soil would be disturbed. This requires the proposed Project to create a Storm Water Pollution Prevention Plan (SWPPP) to implement Best Management Practices (BMPs) during construction to minimize the discharge or pollutants in stormwater runoff as well as control erosion, sediment, nonstormwater, and materials management. The Project is located on an existing water infrastructure facility and is served by existing stormwater infrastructure. With the implementation of BMPs, impacts to stormwater infrastructure would be less than significant.

Electricity

The Project would require some electricity during construction and minimal power would be required to meet the operational needs of the tanks. The operation of the proposed Project would require consumption of electricity for the conveyance of water to and from the reservoir tanks. Construction and operation of the proposed Project would not necessitate the construction of off-site facilities or off-site infrastructure improvements that would have the potential to cause significant environmental impacts. It would also not require additional power from SCE. As such, Project impacts would be less than significant.

Natural Gas

Construction activities generally do not require the use of natural gas. Thus, demand for natural gas during construction would not require expanded facilities. Operation of the proposed Project would not require use of natural gas facilities. As such, no impacts would occur.

Telecommunications

Construction and operation of the proposed Project would not require construction of additional telecommunication facilities. As such, no impacts would be associated with telecommunication facilities.

Mitigation Measures: No Mitigation Measures are required.

b. Have sufficient water supplies available to serve the project and reasonable foreseeable future development during normal, dry and multiple dry years?

Less than Significant Impact.

A significant impact may occur if a project were to increase water consumption to such a degree that new water sources would need to be identified, or that existing resources would be consumed at a pace greater than planned for by purveyors, distributors, and service providers.

The proposed Project would construct two additional reservoir tanks and accessory equipment on the site. As indicated in the *2021 Water Master Plan*, the VCWD had a deficiency in storage of approximately 4.84 MG and the future deficiency would be approximately 6.02 MG.[109] The proposed Project has been identified in the *2021 Water Master Plan* to contribute to addressing water storage deficiencies. As a reservoir tank project on a site that currently contains water infrastructure, the proposed Project would not create any additional residences or generate an increase in population. Therefore, water consumption would remain similar to existing conditions. As such, impacts would be less than significant.

Mitigation Measures: No Mitigation Measures are required.

c. Result in a determination by the wastewater treatment provider which serves or may serve the project that it has adequate capacity to serve the project's projected demand in addition to the provider's existing commitments?

No Impact.

A significant impact may occur if a project would increase wastewater generation to such a degree that the capacity of facilities currently serving the Project site would be exceeded. As discussed previously, the construction and operation of the proposed Project would not increase consumption of water supplies and as such, wastewater generation would remain similar to existing conditions. Additionally, the proposed Project would not require a wastewater treatment provider. No impacts would occur.

Mitigation Measures: No Mitigation Measures are required.

d. Generate solid waste in excess of State or local standards, or in excess of the capacity of local infrastructure, or otherwise impair the attainment of solid waste reduction goals?

Less than Significant Impact.

Construction of the proposed Project would result in the generation of solid waste such as soils and demolished structures from the existing office and car port on-site. According to recent updates from CALGreen, 65 percent of construction and demolition waste is required to be diverted from landfills. As such, at least 65 percent of all construction and demolition debris from the site would be diverted. CALGreen also requires 100 percent of trees, stumps, rocks, and associated vegetation and soils primarily resulting from land clearing to be reused or recycled. The City of Baldwin Park Municipal Code states that any covered project must complete a Construction and Demolition Materials Management Plan (C&DMMP).[110] Any hazardous wastes that are generated during demolition and construction activities would be managed and disposed of in compliance with all applicable federal, State, and local laws. The remaining 35 percent of construction and demolition materials that are not required to be recycled would

109 Valley County Water District. *2021 Water Master Plan* (2022).
110 City of Baldwin Park. Municipal Code. Ch.53. Section 53.10 Materials Management Plan.

either be disposed of or voluntarily recycled at a solid waste facility with available capacity. Construction waste is typically disposed of at inert landfills, which are facilities that accept materials such as soil, concrete, asphalt, and other construction and demolition debris. Existing public landfills would have adequate capacity to accept the limited volume of construction waste that would be expected with implementation of the proposed Project. Thus, Project construction would not generate solid waste in excess of State or local standards, or in excess of the capacity of local infrastructure, or otherwise impair the attainment of solid waste reduction goals (e.g., CALGreen standards). Operation of the proposed Project would generate negligible amounts of solid waste. As such, impacts would be less than significant.

Mitigation Measures: No Mitigation Measures are required.

e. Comply with federal, State, and local management and reduction statutes and regulations related to solid waste?

Less than Significant Impact.

A significant impact may occur if a project would generate solid waste that was not disposed of in accordance with applicable regulations. The Project would be consistent with the applicable regulations associated with solid waste. As part of CALGreen, at least 65 percent of waste created by construction and or demolition projects must be diverted from the waste stream as recycling, salvage, or deconstruction.[111] The Project would also comply with AB 939, AB 341, AB 1826 waste diversion goals, as applicable, by providing clearly marked, source-sorted receptacles to facilitate recycling. Since the proposed Project would comply with federal, State, and local statutes and regulations related to solid waste, impacts would be less than significant.

Mitigation Measures: No Mitigation Measures are required.

111 CalRecycle. "Construction and Demolition (C&D) Diversion Informational Guide." https://calrecycle.ca.gov/LGCentral/Library/CandDModel/. Accessed January 2025.

5.20 WILDFIRE

If located in or near State responsibility areas or lands classified as very high fire hazard zones, would the project:	Potentially Significant Impact	Less Than Significant with Mitigation Incorporated	Less Than Significant Impact	No Impact
a. Substantially impair an adopted emergency response plan or emergency evacuation plan?	☐	☐	☒	☐
b. Due to slope, prevailing winds, and other factors, exacerbate wildlife risks, and thereby expose project occupants to, pollutant concentrations from a wildfire or the uncontrolled spread of a wildfire?	☐	☐	☒	☐
c. Require the installation or maintenance of associated infrastructure (such as roads, fuel breaks, emergency water sources, power lines or other utilities) that may exacerbate fire risk or that may result in temporary or ongoing impacts to the environment?	☐	☐	☒	☐
d. Expose people or structures to significant risks, including downslope or downstream flooding or landslides, as a result of runoff, post-fire slope instability, or drainage changes?	☐	☐	☒	☐

Discussion

a. Substantially impair an adopted emergency response plan or emergency evacuation plan?

Less than Significant Impact.

According to the State Responsibility Area Map, the Project site is not located in a State Responsibility Area of land.[112] Arrow Highway is a designated disaster route and I-605 is a designated freeway disaster route.[113] Additionally, Arrow Highway is a designated evacuation route for both the City and the City of Irwindale.[114, 115] I-605 is located approximately one (1) mile west of the Project site. Access to evacuation routes could possibly be delayed due to a temporary increase from Project construction traffic. However, two-way access to and from the Project site would be maintained during construction and main roads would be avoided as much as possible so as to reduce traffic along major access roads. Construction traffic is temporary in nature, so long-term effects to emergency response plans and emergency evacuation plans would not be substantial. As such, disaster routes would be adequately maintained during the construction of the proposed Project and impacts during construction would be less than significant. Therefore, the proposed Project would not substantially impair an emergency response plan or evacuation plan. During operation, the proposed Project would not increase traffic along Arrow Highway or I-605 as

112 California Department of Forestry and Fire Protection (CAL FIRE). "State Responsibility Area (SRA) Viewer." https://bof.fire.ca.gov/projects-and-programs/state-responsibility-area-viewer. Accessed January 2025.
113 Los Angeles Department of Water and Power. "Disaster Route Maps by City. City of Baldwin Park." Map. http://dpw.lacounty.gov/dsg/disasterRoutes/map/Baldwin%20Park.pdf. Accessed January 2025.
114 City of Baldwin Park. *City of Baldwin Park 2020 General Plan, Public Safety Element*. November 2002.
115 City of Irwindale. "Section 6: Public Safety Element." *General Plan Update* (2020). June 2008. https://www.irwindaleca.gov/DocumentCenter/View/38/General-Plan?bidId=. Accessed January 2025.

only operations and maintenance personnel would be visiting the site periodically with their service vehicles. Therefore, operation-related impacts would be less than significant.

Mitigation Measures: No mitigation measures required.

b. Due to slope, prevailing winds, and other factors, exacerbate wildlife risks, and thereby expose project occupants to, pollutant concentrations from a wildfire or the uncontrolled spread of a wildfire?

Less than Significant Impact.

The Project site is developed with two active wells, two existing reservoir tanks, and a booster pump station a GAC treatment facility, two emergency diesel generators, a warehouse, district offices, and a carport on a level pad and is surrounded by asphalt and concrete on a flat site. As such, the proposed Project would not involve development on a sloped area such that wildfire risks would be exacerbated. The Project would involve construction of two reservoir tanks on a relatively level infill site. As such, the proposed Project would not exacerbate wildfire risks such that Project occupants would be exposed to pollutant concentrations from a wildfire or the uncontrolled spread of a wildfire. As previously discussed in **Section 2.0**, the purpose of the proposed Project is to build additional water storage capacity in order to decrease the current deficit[116] within the VCWD service area. Thus, the proposed Project would be able to assist in wildfire protection efforts for the surrounding area. Impacts would be less than significant, and no mitigation is required.

Mitigation Measures: No mitigation measures are required.

c. Require the installation or maintenance of associated infrastructure (such as roads, fuel breaks, emergency water sources, power lines or other utilities) that may exacerbate fire risk or that may result in temporary or ongoing impacts to the environment?

Less than Significant Impact.

The Project would not require the installation of infrastructure that may exacerbate fire risk. Maintenance of project-related infrastructure would be primarily conducted within the boundaries of the Project site. The environmental impacts of the construction and maintenance of the infrastructure associated with the proposed Project are analyzed throughout this document, and no significant environmental impacts have been identified. Furthermore, construction would take place within the Project site and equipment would be stored off site at a secure location. The infrastructure improvements and utility connections required for the proposed Project and their design configurations would comply with applicable fire code requirements for emergency evacuation. For these reasons, the infrastructure improvements associated with the proposed Project are not expected to exacerbate fire risk or to result in temporary or ongoing

116 Valley County Water District. *2021 Water Master Plan* (2022).

significant environmental impacts. Therefore, impacts would be less than significant, and no mitigation is required.

Mitigation Measures: No mitigation measures are required.

d. Expose people or structures to significant risks, including downslope or downstream flooding or landslides, as a result of runoff, post-fire slope instability, or drainage changes?

Less than Significant Impact.

The Project is not located near a potential flooding area that would result in potential drainage changes.[117] According to the California Department of Conservation Reported California Landslides Map, the proposed Project site is not located within an area that has been identified by the State of California as being potentially susceptible to seismically induced landslides and would not be adversely affected by the potential for landsliding.[118] Implementation of the proposed Project would not exacerbate the existing downslope or downstream flooding or landslides. Impacts would be less than significant.

Mitigation Measures: No mitigation measures are required.

117 FEMA. "Flood Map Service Center." Map. Baldwin Park. June 2024. https://msc.fema.gov/portal/search?AddressQuery=Baldwin%20Park%2C%20CA#searchresultsanchor. Accessed January 2025.

118 DOC. "Reported California Landslides Database." Map. https://www.conservation.ca.gov/cgs/landslides. Accessed January 2025.

5.21 MANDATORY FINDINGS OF SIGNIFICANCE

	Potentially Significant Impact	Less Than Significant with Project Mitigation	Less Than Significant Impact	No Impact
MANDATORY FINDINGS OF SIGNIFICANCE – Does the project:				
a. Does the project have the potential to substantially degrade the quality of the environment, substantially reduce the habitat of a fish or wildlife species, cause a fish or wildlife population to drop below self-sustaining levels, threaten to eliminate a plant or animal community, substantially reduce the number or restrict the range of a rare or endangered plant or animal or eliminate important examples of the major periods of California history or prehistory?	☐	☒	☐	☐
b. Does the project have impacts that are individually limited, but cumulatively considerable? ("Cumulatively considerable" means that the incremental effects of a project are considerable when viewed in connection with the effects of past projects, the effects of other current projects, and the effects of probable future projects)?	☐	☐	☒	☐
c. Does the project have environmental effects which would cause substantial adverse effects on human beings, either directly or indirectly?	☐	☐	☒	☐

Discussion

a. Does the project have the potential to substantially degrade the quality of the environment, substantially reduce the habitat of a fish or wildlife species, cause a fish or wildlife population to drop below self-sustaining levels, threaten to eliminate a plant or animal community, substantially reduce the number or restrict the range of a rare or endangered plant or animal or eliminate important examples of the major periods of California history or prehistory?

Less than Significant with Project Mitigation.

A significant impact may occur if the proposed Project would have a potentially significant impact on fish or wildlife species, including habitat and population, on a plant or animal community, including elimination of such communities or reduction or restriction of the range of a rare or endangered plant or animal, or historical, archeological or paleontological resources.

As discussed in **Section 5.4: Biological Resources**, no native plant communities or natural communities of special concern were identified within the boundaries of the site considering the nature of regularly occurring on-site disturbances. The Project site is also not located within a Habitat Conservation Plan, Natural Community Conservation Plan, or other approved habitat conservation plan. Additionally, The Project site does not contain wetland habitat or a blue line stream, so no impacts to fish populations would occur.

The biological resources records search determined that based on the proposed footprint and existing site conditions, none of the special-status plant or wildlife species known to occur in the general vicinity of the Project site are expected to be directly or indirectly impacted from implementation of the proposed Project.

The Project would not eliminate important examples of the major periods of California history or prehistory. As discussed in **Section 5.5: Cultural Resources**, the Project site does not contain any historical resources and no historical resources would be demolished, altered, or relocated as a result of the proposed Project. Additionally, no cultural resources have been previously identified within the Project site. As such, the potential for encountering intact cultural resources is low. However, in the unlikely event that previously unknown cultural, paleontological, and tribal resources are identified during earthmoving activities, impacts would be less than significant with the incorporation of **MM CUL-1, MM CUL-2, MM PALEO-1, MM TCR-1, MM TCR-2, and MM TCR-3**.

b. Does the project have impacts that are individually limited, but cumulatively considerable? ("Cumulatively considerable" means that the incremental effects of a project are considerable when viewed in connection with the effects of past projects, the effects of other current projects, and the effects of probable future projects)?

Less than Significant Impact.

Development of the proposed Project would not result in impacts that are individually limited but cumulatively considerable. The MRF/TS project located within the City of Irwindale in close proximity to the proposed Project, approximately 200 feet north of the proposed Project site across Live Oak Avenue/Arrow Highway. The MRF/TS project includes the construction of a municipal solid waste processing facility designed to sort and recover recyclable and compostable materials, and bundle those for transport to respective destinations. The MRF/TS project consists of a fully enclosed building with the interior designed to provide separate areas to receive, process, and transfer mixed municipal solid waste, green waste, construction and demolition materials, and waste hauled in by self-haulers. The MRF/TS project also includes a convenience store/public gas station. The MRF/TS project was approved by the City of Irwindale City Council on February 24, 2021 and is currently under construction.

As construction of the proposed Project would take up to 18 months starting in January 2026, the construction period of the MRF/TS project and the proposed Project would not overlap but operation would be concurrent. Geology/Soil, Hydrology/Water Quality, Air Quality, Noise, Transportation/Traffic and Utilities/Services are of the most concern with any construction and/or operational project. As detailed in the analysis herein, potential environmental impacts related to the proposed Project are localized, confined to the immediate Project area, and Project-site specific. The proposed Project would result in no impacts, less than significant impacts, or less than significant impacts with mitigation for these and all environmental issue areas. The construction activities associated with the proposed Project would

be subject to the mitigation measures identified in the analysis herein. Thus, concurrent construction activities would not result in cumulative impacts. Additionally, the proposed Project would be consistent with the *2021 Water Master Plan* and the 2020 VCWD UWMP and would help to supply water to existing residential and commercial water users along the pipeline route within the VCWD service area. No significant cumulatively considerable impacts are anticipated to result from the proposed Project. Impacts would be less than significant.

Mitigation Measures: No Mitigation Measures are required.

c. Does the project have environmental effects which would cause substantial adverse effects on human beings, either directly or indirectly?

Less than Significant Impact.

The Project's potential impacts to air quality, greenhouse gas emissions, hazards and hazardous materials, noise, transportation, and other environmental issues have been reviewed. The analysis found that development and operation of the proposed Project would result in less-than-significant adverse effects on human beings, either directly or indirectly. Potentially significant impacts from noise were identified and properly mitigated through the implementation of Mitigation Measures. The mitigation measures identified would reduce potentially significant impacts to a less than significant level. Therefore, the proposed Project would have a less than significant impact, directly and indirectly, to the nearby population.

6.0 REFERENCES

The following documents and information were used in the preparation of this Initial Study:

American Water Works Association. *AWWA D100-11 Welded Carbon Steel Tanks for Water Storage* (2011).

Baldwin Park Municipal Code. Ch. 52. Sec. 52.13.

California Air Resources Board. "Maps of State and Federal Area Designations." https://ww2.arb.ca.gov/resources/documents/maps-state-and-federal-area-designations. Accessed January 2025.

California Code of Regulations, Sec. 15000, et seq.

California Code of Regulations, Sec. 15000, et seq., CEQA Guidelines.

California Code of Regulations, Title 14, Sec. 15063.

California Department of Conservation. "California Important Farmland Finder." Map. 2022. https://maps.conservation.ca.gov/DLRP/CIFF/. Accessed January 2025.

California Department of Conservation. "Geologic Hazards Map." Map. https://maps.conservation.ca.gov/geologichazards/#dataviewer. Accessed January 2025.

California Department of Conservation. "Reported California Landslides Database." Map. https://www.conservation.ca.gov/cgs/landslides. Accessed January 2025.

California Department of Conservation. Division of Land Resource Protection. *The Williamson Act Status Report 2020-21.* https://www.conservation.ca.gov/dlrp/wa/Documents/stats_reports/2022%20WA%20Status%20Report.pdf. Accessed January 2025.

California Department of Fish and Wildlife. "Biogeographic Information Observation System: CDFW BIOS Viewer." Map. https://apps.wildlife.ca.gov/bios6/. Accessed January 2025.

California Department of Fish and Wildlife. *Special Animals List*. January 2025. https://nrm.dfg.ca.gov/FileHandler.ashx?DocumentID=109406. Accessed January 2025.

California Department of Forestry and Fire Protection (CAL FIRE). "State Responsibility Area (SRA) Viewer." https://bof.fire.ca.gov/projects-and-programs/state-responsibility-area-viewer. Accessed January 2025.

California Department of Toxic Substances Control. "EnviroStor." http://www.envirostor.dtsc.ca.gov/?surl=qwye1. Accessed January 2025.

California Department of Transportation (Caltrans). "State Scenic Highway System Map." Map. 2019. https://caltrans.maps.arcgis.com/apps/webappviewer/index.html?id=465dfd3d807c46cc8e8057116f1aacaa. Accessed March 2024.

California Energy Commission. "California Electric Transmission Lines." Map. https://cecgis-caenergy.opendata.arcgis.com/datasets/260b4513acdb4a3a8e4d64e69fc84fee_2/explore?location=34.105525%2C-117.966846%2C17.34. Accessed January 2025.

California Energy Commission. "Electricity Consumption by Planning Area." Database. http://ecdms.energy.ca.gov/elecbyplan.aspx. Accessed January 2025.

California Energy Commission. *Adopted 2023 Integrated Energy Policy Report with Errata*. February 2024. https://efiling.energy.ca.gov/GetDocument.aspx?tn=254463. Accessed January 2025.

California Government Code. Section 16271 (d).

California Government Code. Section 53091 (d).

California Government Code. Section 53091(d).

CalRecycle. "Construction and Demolition (C&D) Diversion Informational Guide." https://calrecycle.ca.gov/LGCentral/Library/CandDModel/. Accessed January 2025.

City of Baldwin Park. " City of Baldwin Park General Plan Land Use." Map. https://www.baldwinpark.com/DocumentCenter/View/598/General-Plan-Map-Updated-September-2023-PDF?bidId=. Accessed January 2025.

City of Baldwin Park. "2.7: Recreation." *2020 General Plan Update Final Program Environmental Impact Report*. https://www.baldwinpark.com/DocumentCenter/View/567/General-Plan-Final-EIR-PDF. Accessed January 2025.

City of Baldwin Park. *City of Baldwin Park 2020 General Plan, Circulation Element.* November 2002. https://www.baldwinpark.com/DocumentCenter/View/558/Circulation-PDF. Accessed January 2025.

City of Baldwin Park. *City of Baldwin Park 2020 General Plan, Public Safety Element.* November 2002. https://www.baldwinpark.com/DocumentCenter/View/565/Public-Safety-PDF. Accessed January 2025.

City of Baldwin Park. Code of Ordinances. Light and Glare. Section 153.140.040.

City of Baldwin Park. Code of Ordinances. Section 153.165.060 Tree Master Plan.

City of Baldwin Park. Code of Ordinances. Title XIII General Offenses. Noise Control. Section 130.37, Special Noise Sources (E).

City of Baldwin Park. Municipal Code. Ch.53. Section 53.10 Materials Management Plan.

City of Irwindale. "City of Irwindale - Zoning Map (2018)." Map. https://www.irwindaleca.gov/DocumentCenter/View/40. Accessed January 2025.

City of Irwindale. "Exhibit 2-3 Base Land Use Designation." *General Plan Update (2020)*. June 2008. https://www.irwindaleca.gov/DocumentCenter/View/38/General-Plan?bidId=. Accessed January 2025.

City of Irwindale. "Section 4: Infrastructure Element." *General Plan Update (2020)*. June 2008. https://www.irwindaleca.gov/DocumentCenter/View/38/General-Plan?bidId=. Accessed January 2025.

City of Irwindale. "Section 6: Public Safety Element." *General Plan Update (2020)*. June 2008. https://www.irwindaleca.gov/DocumentCenter/View/38/General-Plan?bidId=. Accessed January 2025.

City of Irwindale. *2012 Hazard Mitigation Plan*. November 20, 2012. https://www.irwindaleca.gov/DocumentCenter/View/50/Irwindale-Hazmit-Plan-11-20-12---Website?bidId=. Accessed January 2025.

City of Irwindale. *2020 Recirculated Draft Environmental Impact Report, Irwindale Materials Recovery Facility and Transfer Station Project. SCH No. 2013051029*. June 2020.

County of Los Angeles, Department of Regional Planning. "Chapter 9: Conservation and Natural Resources Element." *Los Angeles County General Plan*. https://planning.lacounty.gov/wp-content/uploads/2022/11/9.0_gp_final-general-plan-ch9.pdf. Accessed January 2025.

County of Los Angeles, Department of Regional Planning. Figure 9.6 Mineral Resources. Map. "Chapter 9: Conservation and Natural Resources Element." *Los Angeles County General Plan*. https://planning.lacounty.gov/wp-content/uploads/2022/11/9.1_Chapter9_Figures.pdf. Accessed January 2025.

County of Los Angeles, Department of Regional Planning. Figure 9.2 Regional Habitat Linkages. "Chapter 9: Conservation and Natural Resources Element." *Los Angeles County General Plan*. https://planning.lacounty.gov/wp-content/uploads/2022/11/9.1_Chapter9_Figures.pdf. Accessed January 2025.

County of Los Angeles, Department of Regional Planning. Figure 9.3 Significant Ecological Areas and Coastal Resource Areas Policy Map. "Chapter 9: Conservation and Natural Resources Element." *Los Angeles County General Plan*. https://planning.lacounty.gov/wp-content/uploads/2022/11/9.1_Chapter9_Figures.pdf. Accessed January 2025.

County of Los Angeles. "Disaster Routes with Road Districts, South Los Angeles County." Map. https://pw.lacounty.gov/dsg/disasterroutes/map/disaster_rdm-South.pdf. Accessed January 2025.

Federal Emergency Management Agency. "FEMA Flood Map Service Center." https://msc.fema.gov/. Accessed January 2025.

Federal Emergency Management Agency. "Flood Map Service Center." Map. Baldwin Park. June 2024. https://msc.fema.gov/portal/search?AddressQuery=Baldwin%20Park%2C%20CA#searchresultsanchor. Accessed January 2025.

Federal Highway Administration. *Special Report—Measurement. Prediction. and Mitigation*. June 2017. https://www.fhwa.dot.gov/Environment/noise/construction_noise/special_report/hcn04.cfm. Accessed January 2025.

Federal Transit Authority. *Transit Noise and Vibration Impact Assessment Manual*. September 2018. https://www.transit.dot.gov/sites/fta.dot.gov/files/docs/research-innovation/118131/transit-noise-and-vibration-impact-assessment-manual-fta-report-no-0123_0.pdf. Accessed January 2025.

Los Angeles Department of Water and Power. "Disaster Route Maps by City. City of Baldwin Park." Map. http://dpw.lacounty.gov/dsg/disasterRoutes/map/Baldwin%20Park.pdf. Accessed January 2025.

Office of Wastewater Management, Water Permits Division. *Summary of State Stormwater Standards.* June 30, 2011. https://www3.epa.gov/npdes/pubs/sw_state_summary_standards.pdf. Accessed January 2025.

Public Resources Code. Chapter 7.8 Seismic Hazards Mapping. Section 2693 (c).

Senate Bill 743. Ch. 386. Approved September 27, 2013.

South Coast Air Quality Management District. "Greenhouse Gases (GHG) CEQA Significance Thresholds." Accessed January 2025. http://www.aqmd.gov/home/rules-compliance/ceqa/air-quality-analysis-handbook/ghg-significance-thresholds/page/2.

South Coast Air Quality Management District. *2022 Air Quality Management Plan*. December 2, 2022. https://www.aqmd.gov/docs/default-source/clean-air-plans/air-quality-management-plans/2022-air-quality-management-plan/final-2022-aqmp/final-2022-aqmp.pdf?sfvrsn=16. Accessed January 2025.

South Coast Air Quality Management District. *Draft Guidance Document – Interim CEQA Greenhouse Gas (GHG) Significance Threshold*. October 2008.

South Coast Air Quality Management District. *Final Localized Threshold Methodology*. July 2008. http://www.aqmd.gov/docs/default-source/ceqa/handbook/localized-significance-thresholds/final-lst-methodology-document.pdf?sfvrsn=2. Accessed January 2025.

South Coast Air Quality Management District. *Guidance Document for Addressing Air Quality Issues in General Plans and Local Planning*. May 2005. 2-2.

South Coast Air Quality Management District. *White Paper on Potential Control Strategies to Address Cumulative Impacts from Air Pollution*. 2003. Appendix A.

Southern California Association of Governments. *Connect SoCal 2024 Demographics and Growth Forecast Technical Report.* April 4, 2024. https://scag.ca.gov/sites/main/files/file-attachments/23-2987-tr-demographics-growth-forecast-final-040424.pdf?1712261839. Accessed January 2025.

Southern California Association of Governments. *Connect SoCal: 2024–2050 Regional Transportation Plan/Sustainable Communities Strategies*. April 4, 2024. https://scag.ca.gov/sites/main/files/file-attachments/23-2987-connect-socal-2024-final-complete-040424.pdf?1714175547. Accessed January 2025.

Southern California Edison. "Southern California Edison's Service Area." https://www.sce.com/about-us/who-we-are/leadership/our-service-territory. Accessed January 2025.

State Water Resources Control Board. "GeoTracker." Valley County Water District (SL603798917). Database. https://geotracker.waterboards.ca.gov/profile_report.asp?global_id=SL603798917. Accessed January 2025.

United States Department of Agriculture. Natural Resources Conservation Service. Web Soil Survey. "Area of Interest Interactive Map." Map. https://websoilsurvey.sc.egov.usda.gov/App/WebSoilSurvey.aspx. Accessed January 2025.

United States Department of Fish and Wildlife Service. "National Wetlands Inventory, Surface waters and wetlands." Map. https://fwsprimary.wim.usgs.gov/wetlands/apps/wetlands-mapper/. Accessed January 2025.

United States Department of Fish and Wildlife Service. "National Wetlands Inventory." Classification code: R4SBAx. https://www.fws.gov/wetlands/data/mapper.html. Accessed January 2025.

United States Energy Information Administration, Independent Statistics & Analysis. "Table F16: Total Petroleum Consumption Estimates." Database. 2022. https://www.eia.gov/state/seds/data.php?incfile=/state/seds/sep_fuel/html/fuel_use_pa.html&sid=US. Accessed January 2025.

United States Energy Information Administration. "Annual Energy Outlook 2023: Table 11. Petroleum and Other Liquids Supply and Disposition." Database. https://www.eia.gov/outlooks/aeo/data/browser/#/?id=11-AEO2023&cases=ref2023&sourcekey=0. Accessed January 2025.

Valley County Water District. "About Us." https://www.vcwd.org/27/About-Us. Accessed January 2025.

Valley County Water District. *2013 Water Master Plan Update*. May 2014. http://vcwd.org/DocumentCenter/View/118/2013-Water-Master-Plan-PDF. Accessed January 2025.

Valley County Water District. *2020 Urban Water Management Plan*. June 2021. https://wuedata.water.ca.gov/public/uwmp_attachments/8875516593/2020%20UWMP%20for%20VCWD_Report.pdf. Accessed January 2025.

Valley County Water District. *2021 Water Master Plan* (2022).

7.0 PREPARERS

Lead Agency

Valley County Water District

5121 Lante Street
Baldwin Park, CA 91706

Jose Martinez, General Manager
Tom Mortenson, Operations & Maintenance Manager
Tara Robinson, Water Resources Manager

Mitigated Negative Declaration Preparation

Civiltec Engineering Inc.

118 West Lime Avenue
Monrovia, California 91016

David Song, PE, Principal

Meridian Consultants LLC

860 Hampshire Road, Suite P
Westlake Village, CA 91361

Christ Kirikian, Director of Air Quality & Acoustics
Leanna Williams, Senior Project Manager
Grace Bridges, Project Planner
Nikki Heredia, Project Environmental Scientist
Lisa Maturkanic, Senior Administrative Operations Manager
Tom Brauer, Graphics Coordinator

ELMT Consulting, Biological Resources Consultant

2201 N. Grand Avenue #10098
Santa Ana, California 92711

Thomas J. McGill, Ph.D., Managing Director
Travis J. McGill, Director

BCR Consulting LLC, Cultural Resources Consultant

505 West 8th Street
Claremont, California 91711

David Brunzell, Principal Investigator, Archaeologist

APPENDIX A

Air Quality Data

VCWD Nixon Storage Expansion - Existing Custom Report

Table of Contents

1. Basic Project Information

1.1. Basic Project Information

1.2. Land Use Types

1.3. User-Selected Emission Reduction Measures by Emissions Sector

2. Emissions Summary

2.4. Operations Emissions Compared Against Thresholds

2.5. Operations Emissions by Sector, Unmitigated

4. Operations Emissions Details

4.1. Mobile Emissions by Land Use

4.1.1. Unmitigated

4.2. Energy

4.2.1. Electricity Emissions By Land Use - Unmitigated

4.2.3. Natural Gas Emissions By Land Use - Unmitigated

4.3. Area Emissions by Source

4.3.1. Unmitigated

4.4. Water Emissions by Land Use

4.4.1. Unmitigated

4.5. Waste Emissions by Land Use

4.5.1. Unmitigated

4.6. Refrigerant Emissions by Land Use

4.6.1. Unmitigated

4.7. Offroad Emissions By Equipment Type

4.7.1. Unmitigated

4.8. Stationary Emissions By Equipment Type

4.8.1. Unmitigated

4.9. User Defined Emissions By Equipment Type

4.9.1. Unmitigated

4.10. Soil Carbon Accumulation By Vegetation Type

4.10.1. Soil Carbon Accumulation By Vegetation Type - Unmitigated

4.10.2. Above and Belowground Carbon Accumulation by Land Use Type - Unmitigated

4.10.3. Avoided and Sequestered Emissions by Species - Unmitigated

5. Activity Data

5.9. Operational Mobile Sources

5.9.1. Unmitigated

5.10. Operational Area Sources

5.10.1. Hearths

5.10.1.1. Unmitigated

5.10.2. Architectural Coatings

5.10.3. Landscape Equipment

5.11. Operational Energy Consumption

5.11.1. Unmitigated

5.12. Operational Water and Wastewater Consumption

5.12.1. Unmitigated

5.13. Operational Waste Generation

5.13.1. Unmitigated

5.14. Operational Refrigeration and Air Conditioning Equipment

5.14.1. Unmitigated

5.15. Operational Off-Road Equipment

5.15.1. Unmitigated

5.16. Stationary Sources

5.16.1. Emergency Generators and Fire Pumps

5.16.2. Process Boilers

5.17. User Defined

5.18. Vegetation

5.18.1. Land Use Change

5.18.1.1. Unmitigated

5.18.1. Biomass Cover Type

5.18.1.1. Unmitigated

5.18.2. Sequestration

5.18.2.1. Unmitigated

8. User Changes to Default Data

1. Basic Project Information

1.1. Basic Project Information

Data Field	Value
Project Name	VCWD Nixon Storage Expansion - Existing
Operational Year	2024
Lead Agency	—
Land Use Scale	Project/site
Analysis Level for Defaults	County
Windspeed (m/s)	1.80
Precipitation (days)	22.4
Location	34.10656957663022, -117.96429725555004
County	Los Angeles-South Coast
City	Baldwin Park
Air District	South Coast AQMD
Air Basin	South Coast
TAZ	4911
EDFZ	7
Electric Utility	Southern California Edison
Gas Utility	Southern California Gas
App Version	2022.1.1.22

1.2. Land Use Types

Land Use Subtype	Size	Unit	Lot Acreage	Building Area (sq ft)	Landscape Area (sq ft)	Special Landscape Area (sq ft)	Population	Description
General Office Building	4.32	1000sqft	0.10	4,320	0.00	—	—	—

Unrefrigerated Warehouse-No Rail	2.02	1000sqft	0.05	2,020	0.00	—	—	—
Enclosed Parking Structure	5.60	1000sqft	0.13	5,600	0.00	—	—	—

1.3. User-Selected Emission Reduction Measures by Emissions Sector

No measures selected

2. Emissions Summary

2.4. Operations Emissions Compared Against Thresholds

Criteria Pollutants (lb/day for daily, ton/yr for annual) and GHGs (lb/day for daily, MT/yr for annual)

Un/Mit.	TOG	ROG	NOx	CO	SO2	PM10E	PM10D	PM10T	PM2.5E	PM2.5D	PM2.5T	BCO2	NBCO2	CO2T	CH4	N2O	R	CO2e
Daily, Summer (Max)	—	—	—	—	—	—	—	—	—	—	—	—	—	—	—	—	—	—
Unmit.	0.28	0.41	0.19	2.14	< 0.005	0.01	0.32	0.32	0.01	0.08	0.09	5.56	583	588	0.59	0.02	1.46	611
Daily, Winter (Max)	—	—	—	—	—	—	—	—	—	—	—	—	—	—	—	—	—	—
Unmit.	0.19	0.32	0.19	1.49	< 0.005	0.01	0.32	0.32	0.01	0.08	0.09	5.56	565	571	0.59	0.02	0.05	592
Average Daily (Max)	—	—	—	—	—	—	—	—	—	—	—	—	—	—	—	—	—	—
Unmit.	0.21	0.34	0.16	1.55	< 0.005	0.01	0.24	0.25	0.01	0.06	0.07	5.56	491	497	0.59	0.02	0.50	518
Annual (Max)	—	—	—	—	—	—	—	—	—	—	—	—	—	—	—	—	—	—
Unmit.	0.04	0.06	0.03	0.28	< 0.005	< 0.005	0.04	0.05	< 0.005	0.01	0.01	0.92	81.3	82.2	0.10	< 0.005	0.08	85.7
Exceeds (Daily Max)	—	—	—	—	—	—	—	—	—	—	—	—	—	—	—	—	—	—

Threshold	—	55.0	55.0	550	150	—	—	150	—	—	55.0	—	—	—	—	—	—	—
Unmit.	—	No	No	No	No	—	—	No	—	—	No	—	—	—	—	—	—	—
Exceeds (Average Daily)	—	—	—	—	—	—	—	—	—	—	—	—	—	—	—	—	—	—
Threshold	—	55.0	55.0	550	150	—	—	150	—	—	55.0	—	—	—	—	—	—	—
Unmit.	—	No	No	No	No	—	—	No	—	—	No	—	—	—	—	—	—	—

2.5. Operations Emissions by Sector, Unmitigated

Criteria Pollutants (lb/day for daily, ton/yr for annual) and GHGs (lb/day for daily, MT/yr for annual)

Sector	TOG	ROG	NOx	CO	SO2	PM10E	PM10D	PM10T	PM2.5E	PM2.5D	PM2.5T	BCO2	NBCO2	CO2T	CH4	N2O	R	CO2e
Daily, Summer (Max)	—	—	—	—	—	—	—	—	—	—	—	—	—	—	—	—	—	—
Mobile	0.19	0.17	0.14	1.59	< 0.005	< 0.005	0.32	0.32	< 0.005	0.08	0.08	—	366	366	0.02	0.01	1.45	372
Area	0.09	0.24	< 0.005	0.52	< 0.005	< 0.005	—	< 0.005	< 0.005	—	< 0.005	—	2.14	2.14	< 0.005	< 0.005	—	2.14
Energy	< 0.005	< 0.005	0.04	0.03	< 0.005	< 0.005	—	< 0.005	< 0.005	—	< 0.005	—	202	202	0.01	< 0.005	—	203
Water	—	—	—	—	—	—	—	—	—	—	—	2.37	12.3	14.6	0.24	0.01	—	22.4
Waste	—	—	—	—	—	—	—	—	—	—	—	3.19	0.00	3.19	0.32	0.00	—	11.2
Refrig.	—	—	—	—	—	—	—	—	—	—	—	—	—	—	—	—	0.01	0.01
Total	0.28	0.41	0.19	2.14	< 0.005	0.01	0.32	0.32	0.01	0.08	0.09	5.56	583	588	0.59	0.02	1.46	611
Daily, Winter (Max)	—	—	—	—	—	—	—	—	—	—	—	—	—	—	—	—	—	—
Mobile	0.19	0.17	0.16	1.45	< 0.005	< 0.005	0.32	0.32	< 0.005	0.08	0.08	—	351	351	0.02	0.02	0.04	356
Area	—	0.15	—	—	—	—	—	—	—	—	—	—	—	—	—	—	—	—
Energy	< 0.005	< 0.005	0.04	0.03	< 0.005	< 0.005	—	< 0.005	< 0.005	—	< 0.005	—	202	202	0.01	< 0.005	—	203
Water	—	—	—	—	—	—	—	—	—	—	—	2.37	12.3	14.6	0.24	0.01	—	22.4

Waste	—	—	—	—	—	—	—	—	—	—	—	3.19	0.00	3.19	0.32	0.00	—	11.2
Refrig.	—	—	—	—	—	—	—	—	—	—	—	—	—	—	—	—	0.01	0.01
Total	0.19	0.32	0.19	1.49	< 0.005	0.01	0.32	0.32	0.01	0.08	0.09	5.56	565	571	0.59	0.02	0.05	592
Average Daily	—	—	—	—	—	—	—	—	—	—	—	—	—	—	—	—	—	—
Mobile	0.14	0.13	0.12	1.16	< 0.005	< 0.005	0.24	0.24	< 0.005	0.06	0.06	—	275	275	0.01	0.01	0.48	280
Area	0.06	0.21	< 0.005	0.36	< 0.005	< 0.005	—	< 0.005	< 0.005	—	< 0.005	—	1.46	1.46	< 0.005	< 0.005	—	1.47
Energy	< 0.005	< 0.005	0.04	0.03	< 0.005	< 0.005	—	< 0.005	< 0.005	—	< 0.005	—	202	202	0.01	< 0.005	—	203
Water	—	—	—	—	—	—	—	—	—	—	—	2.37	12.3	14.6	0.24	0.01	—	22.4
Waste	—	—	—	—	—	—	—	—	—	—	—	3.19	0.00	3.19	0.32	0.00	—	11.2
Refrig.	—	—	—	—	—	—	—	—	—	—	—	—	—	—	—	—	0.01	0.01
Total	0.21	0.34	0.16	1.55	< 0.005	0.01	0.24	0.25	0.01	0.06	0.07	5.56	491	497	0.59	0.02	0.50	518
Annual	—	—	—	—	—	—	—	—	—	—	—	—	—	—	—	—	—	—
Mobile	0.03	0.02	0.02	0.21	< 0.005	< 0.005	0.04	0.04	< 0.005	0.01	0.01	—	45.6	45.6	< 0.005	< 0.005	0.08	46.3
Area	0.01	0.04	< 0.005	0.06	< 0.005	< 0.005	—	< 0.005	< 0.005	—	< 0.005	—	0.24	0.24	< 0.005	< 0.005	—	0.24
Energy	< 0.005	< 0.005	0.01	0.01	< 0.005	< 0.005	—	< 0.005	< 0.005	—	< 0.005	—	33.5	33.5	< 0.005	< 0.005	—	33.6
Water	—	—	—	—	—	—	—	—	—	—	—	0.39	2.03	2.42	0.04	< 0.005	—	3.72
Waste	—	—	—	—	—	—	—	—	—	—	—	0.53	0.00	0.53	0.05	0.00	—	1.85
Refrig.	—	—	—	—	—	—	—	—	—	—	—	—	—	—	—	—	< 0.005	< 0.005
Total	0.04	0.06	0.03	0.28	< 0.005	< 0.005	0.04	0.05	< 0.005	0.01	0.01	0.92	81.3	82.2	0.10	< 0.005	0.08	85.7

4. Operations Emissions Details

4.1. Mobile Emissions by Land Use

4.1.1. Unmitigated

Criteria Pollutants (lb/day for daily, ton/yr for annual) and GHGs (lb/day for daily, MT/yr for annual)

Land Use	TOG	ROG	NOx	CO	SO2	PM10E	PM10D	PM10T	PM2.5E	PM2.5D	PM2.5T	BCO2	NBCO2	CO2T	CH4	N2O	R	CO2e
Daily, Summer (Max)	—	—	—	—	—	—	—	—	—	—	—	—	—	—	—	—	—	—
General Office Building	0.17	0.16	0.13	1.47	< 0.005	< 0.005	0.29	0.30	< 0.005	0.07	0.08	—	338	338	0.02	0.01	1.34	344
Unrefrigerated Warehouse-No Rail	0.01	0.01	0.01	0.12	< 0.005	< 0.005	0.02	0.02	< 0.005	0.01	0.01	—	28.2	28.2	< 0.005	< 0.005	0.11	28.7
Enclosed Parking Structure	0.00	0.00	0.00	0.00	0.00	0.00	0.00	0.00	0.00	0.00	0.00	—	0.00	0.00	0.00	0.00	0.00	0.00
Total	0.19	0.17	0.14	1.59	< 0.005	< 0.005	0.32	0.32	< 0.005	0.08	0.08	—	366	366	0.02	0.01	1.45	372
Daily, Winter (Max)	—	—	—	—	—	—	—	—	—	—	—	—	—	—	—	—	—	—
General Office Building	0.17	0.15	0.14	1.34	< 0.005	< 0.005	0.29	0.30	< 0.005	0.07	0.08	—	324	324	0.02	0.01	0.03	328
Unrefrigerated Warehouse-No Rail	0.01	0.01	0.01	0.11	< 0.005	< 0.005	0.02	0.02	< 0.005	0.01	0.01	—	27.0	27.0	< 0.005	< 0.005	< 0.005	27.4
Enclosed Parking Structure	0.00	0.00	0.00	0.00	0.00	0.00	0.00	0.00	0.00	0.00	0.00	—	0.00	0.00	0.00	0.00	0.00	0.00
Total	0.19	0.17	0.16	1.45	< 0.005	< 0.005	0.32	0.32	< 0.005	0.08	0.08	—	351	351	0.02	0.02	0.04	356
Annual	—	—	—	—	—	—	—	—	—	—	—	—	—	—	—	—	—	—
General Office Building	0.02	0.02	0.02	0.19	< 0.005	< 0.005	0.04	0.04	< 0.005	0.01	0.01	—	41.1	41.1	< 0.005	< 0.005	0.07	41.7

Unrefrige Warehouse-No Rail	< 0.005	< 0.005	< 0.005	0.02	< 0.005	< 0.005	< 0.005	< 0.005	< 0.005	< 0.005	< 0.005	—	4.53	4.53	< 0.005	< 0.005	0.01	4.60
Enclosed Parking Structure	0.00	0.00	0.00	0.00	0.00	0.00	0.00	0.00	0.00	0.00	0.00	—	0.00	0.00	0.00	0.00	0.00	0.00
Total	0.03	0.02	0.02	0.21	< 0.005	< 0.005	0.04	0.04	< 0.005	0.01	0.01	—	45.6	45.6	< 0.005	< 0.005	0.08	46.3

4.2. Energy

4.2.1. Electricity Emissions By Land Use - Unmitigated

Criteria Pollutants (lb/day for daily, ton/yr for annual) and GHGs (lb/day for daily, MT/yr for annual)

Land Use	TOG	ROG	NOx	CO	SO2	PM10E	PM10D	PM10T	PM2.5E	PM2.5D	PM2.5T	BCO2	NBCO2	CO2T	CH4	N2O	R	CO2e
Daily, Summer (Max)	—	—	—	—	—	—	—	—	—	—	—	—	—	—	—	—	—	—
General Office Building	—	—	—	—	—	—	—	—	—	—	—	—	112	112	0.01	< 0.005	—	113
Unrefrigerated Warehouse-No Rail	—	—	—	—	—	—	—	—	—	—	—	—	13.8	13.8	< 0.005	< 0.005	—	13.8
Enclosed Parking Structure	—	—	—	—	—	—	—	—	—	—	—	—	28.6	28.6	< 0.005	< 0.005	—	28.7
Total	—	—	—	—	—	—	—	—	—	—	—	—	155	155	0.01	< 0.005	—	155
Daily, Winter (Max)	—	—	—	—	—	—	—	—	—	—	—	—	—	—	—	—	—	—
General Office Building	—	—	—	—	—	—	—	—	—	—	—	—	112	112	0.01	< 0.005	—	113

Unrefrige Warehouse-No Rail	—	—	—	—	—	—	—	—	—	—	—	—	13.8	13.8	< 0.005	< 0.005	—	13.8
Enclosed Parking Structure	—	—	—	—	—	—	—	—	—	—	—	—	28.6	28.6	< 0.005	< 0.005	—	28.7
Total	—	—	—	—	—	—	—	—	—	—	—	—	155	155	0.01	< 0.005	—	155
Annual	—	—	—	—	—	—	—	—	—	—	—	—	—	—	—	—	—	—
General Office Building	—	—	—	—	—	—	—	—	—	—	—	—	18.6	18.6	< 0.005	< 0.005	—	18.6
Unrefrigerated Warehouse-No Rail	—	—	—	—	—	—	—	—	—	—	—	—	2.28	2.28	< 0.005	< 0.005	—	2.29
Enclosed Parking Structure	—	—	—	—	—	—	—	—	—	—	—	—	4.73	4.73	< 0.005	< 0.005	—	4.75
Total	—	—	—	—	—	—	—	—	—	—	—	—	25.6	25.6	< 0.005	< 0.005	—	25.7

4.2.3. Natural Gas Emissions By Land Use - Unmitigated

Criteria Pollutants (lb/day for daily, ton/yr for annual) and GHGs (lb/day for daily, MT/yr for annual)

Land Use	TOG	ROG	NOx	CO	SO2	PM10E	PM10D	PM10T	PM2.5E	PM2.5D	PM2.5T	BCO2	NBCO2	CO2T	CH4	N2O	R	CO2e
Daily, Summer (Max)	—	—	—	—	—	—	—	—	—	—	—	—	—	—	—	—	—	—
General Office Building	< 0.005	< 0.005	0.03	0.02	< 0.005	< 0.005	—	< 0.005	< 0.005	—	< 0.005	—	35.1	35.1	< 0.005	< 0.005	—	35.2

Unrefrigerated Warehouse-No Rail	< 0.005	< 0.005	0.01	0.01	< 0.005	< 0.005	—	< 0.005	< 0.005	—	< 0.005	—	12.5	12.5	< 0.005	< 0.005	—	12.5
Enclosed Parking Structure	0.00	0.00	0.00	0.00	0.00	0.00	—	0.00	0.00	—	0.00	—	0.00	0.00	0.00	0.00	—	0.00
Total	< 0.005	< 0.005	0.04	0.03	< 0.005	< 0.005	—	< 0.005	< 0.005	—	< 0.005	—	47.6	47.6	< 0.005	< 0.005	—	47.7
Daily, Winter (Max)	—	—	—	—	—	—	—	—	—	—	—	—	—	—	—	—	—	—
General Office Building	< 0.005	< 0.005	0.03	0.02	< 0.005	< 0.005	—	< 0.005	< 0.005	—	< 0.005	—	35.1	35.1	< 0.005	< 0.005	—	35.2
Unrefrigerated Warehouse-No Rail	< 0.005	< 0.005	0.01	0.01	< 0.005	< 0.005	—	< 0.005	< 0.005	—	< 0.005	—	12.5	12.5	< 0.005	< 0.005	—	12.5
Enclosed Parking Structure	0.00	0.00	0.00	0.00	0.00	0.00	—	0.00	0.00	—	0.00	—	0.00	0.00	0.00	0.00	—	0.00
Total	< 0.005	< 0.005	0.04	0.03	< 0.005	< 0.005	—	< 0.005	< 0.005	—	< 0.005	—	47.6	47.6	< 0.005	< 0.005	—	47.7
Annual	—	—	—	—	—	—	—	—	—	—	—	—	—	—	—	—	—	—
General Office Building	< 0.005	< 0.005	0.01	< 0.005	< 0.005	< 0.005	—	< 0.005	< 0.005	—	< 0.005	—	5.81	5.81	< 0.005	< 0.005	—	5.83
Unrefrigerated Warehouse-No Rail	< 0.005	< 0.005	< 0.005	< 0.005	< 0.005	< 0.005	—	< 0.005	< 0.005	—	< 0.005	—	2.07	2.07	< 0.005	< 0.005	—	2.07
Enclosed Parking Structure	0.00	0.00	0.00	0.00	0.00	0.00	—	0.00	0.00	—	0.00	—	0.00	0.00	0.00	0.00	—	0.00

Total	< 0.005	< 0.005	0.01	0.01	< 0.005	< 0.005	—	< 0.005	< 0.005	—	< 0.005	—	7.88	7.88	< 0.005	< 0.005	—	7.90

4.3. Area Emissions by Source

4.3.1. Unmitigated

Criteria Pollutants (lb/day for daily, ton/yr for annual) and GHGs (lb/day for daily, MT/yr for annual)

Source	TOG	ROG	NOx	CO	SO2	PM10E	PM10D	PM10T	PM2.5E	PM2.5D	PM2.5T	BCO2	NBCO2	CO2T	CH4	N2O	R	CO2e
Daily, Summer (Max)	—	—	—	—	—	—	—	—	—	—	—	—	—	—	—	—	—	—
Consumer Products	—	0.14	—	—	—	—	—	—	—	—	—	—	—	—	—	—	—	—
Architectural Coatings	—	0.02	—	—	—	—	—	—	—	—	—	—	—	—	—	—	—	—
Landscape Equipment	0.09	0.09	< 0.005	0.52	< 0.005	< 0.005	—	< 0.005	< 0.005	—	< 0.005	—	2.14	2.14	< 0.005	< 0.005	—	2.14
Total	0.09	0.24	< 0.005	0.52	< 0.005	< 0.005	—	< 0.005	< 0.005	—	< 0.005	—	2.14	2.14	< 0.005	< 0.005	—	2.14
Daily, Winter (Max)	—	—	—	—	—	—	—	—	—	—	—	—	—	—	—	—	—	—
Consumer Products	—	0.14	—	—	—	—	—	—	—	—	—	—	—	—	—	—	—	—
Architectural Coatings	—	0.02	—	—	—	—	—	—	—	—	—	—	—	—	—	—	—	—
Total	—	0.15	—	—	—	—	—	—	—	—	—	—	—	—	—	—	—	—
Annual	—	—	—	—	—	—	—	—	—	—	—	—	—	—	—	—	—	—

Consumer	—	0.02	—	—	—	—	—	—	—	—	—	—	—	—	—	—	—	—
Architectural Coatings	—	< 0.005	—	—	—	—	—	—	—	—	—	—	—	—	—	—	—	—
Landscape Equipment	0.01	0.01	< 0.005	0.06	< 0.005	< 0.005	—	< 0.005	< 0.005	—	< 0.005	—	0.24	0.24	< 0.005	< 0.005	—	0.24
Total	0.01	0.04	< 0.005	0.06	< 0.005	< 0.005	—	< 0.005	< 0.005	—	< 0.005	—	0.24	0.24	< 0.005	< 0.005	—	0.24

4.4. Water Emissions by Land Use

4.4.1. Unmitigated

Criteria Pollutants (lb/day for daily, ton/yr for annual) and GHGs (lb/day for daily, MT/yr for annual)

Land Use	TOG	ROG	NOx	CO	SO2	PM10E	PM10D	PM10T	PM2.5E	PM2.5D	PM2.5T	BCO2	NBCO2	CO2T	CH4	N2O	R	CO2e
Daily, Summer (Max)	—	—	—	—	—	—	—	—	—	—	—	—	—	—	—	—	—	—
General Office Building	—	—	—	—	—	—	—	—	—	—	—	1.47	7.62	9.09	0.15	< 0.005	—	14.0
Unrefrigerated Warehouse-No Rail	—	—	—	—	—	—	—	—	—	—	—	0.90	4.63	5.53	0.09	< 0.005	—	8.49
Enclosed Parking Structure	—	—	—	—	—	—	—	—	—	—	—	0.00	0.00	0.00	0.00	0.00	—	0.00
Total	—	—	—	—	—	—	—	—	—	—	—	2.37	12.3	14.6	0.24	0.01	—	22.4
Daily, Winter (Max)	—	—	—	—	—	—	—	—	—	—	—	—	—	—	—	—	—	—

General Office Building	—	—	—	—	—	—	—	—	—	—	—	1.47	7.62	9.09	0.15	< 0.005	—	14.0
Unrefrigerated Warehouse-No Rail	—	—	—	—	—	—	—	—	—	—	—	0.90	4.63	5.53	0.09	< 0.005	—	8.49
Enclosed Parking Structure	—	—	—	—	—	—	—	—	—	—	—	0.00	0.00	0.00	0.00	0.00	—	0.00
Total	—	—	—	—	—	—	—	—	—	—	—	2.37	12.3	14.6	0.24	0.01	—	22.4
Annual	—	—	—	—	—	—	—	—	—	—	—	—	—	—	—	—	—	—
General Office Building	—	—	—	—	—	—	—	—	—	—	—	0.24	1.26	1.50	0.03	< 0.005	—	2.31
Unrefrigerated Warehouse-No Rail	—	—	—	—	—	—	—	—	—	—	—	0.15	0.77	0.92	0.02	< 0.005	—	1.41
Enclosed Parking Structure	—	—	—	—	—	—	—	—	—	—	—	0.00	0.00	0.00	0.00	0.00	—	0.00
Total	—	—	—	—	—	—	—	—	—	—	—	0.39	2.03	2.42	0.04	< 0.005	—	3.72

4.5. Waste Emissions by Land Use

4.5.1. Unmitigated

Criteria Pollutants (lb/day for daily, ton/yr for annual) and GHGs (lb/day for daily, MT/yr for annual)

Land Use	TOG	ROG	NOx	CO	SO2	PM10E	PM10D	PM10T	PM2.5E	PM2.5D	PM2.5T	BCO2	NBCO2	CO2T	CH4	N2O	R	CO2e
Daily, Summer (Max)	—	—	—	—	—	—	—	—	—	—	—	—	—	—	—	—	—	—

General Office Building	—	—	—	—	—	—	—	—	—	—	—	2.17	0.00	2.17	0.22	0.00	—	7.58
Unrefrigerated Warehouse-No Rail	—	—	—	—	—	—	—	—	—	—	—	1.02	0.00	1.02	0.10	0.00	—	3.58
Enclosed Parking Structure	—	—	—	—	—	—	—	—	—	—	—	0.00	0.00	0.00	0.00	0.00	—	0.00
Total	—	—	—	—	—	—	—	—	—	—	—	3.19	0.00	3.19	0.32	0.00	—	11.2
Daily, Winter (Max)	—	—	—	—	—	—	—	—	—	—	—	—	—	—	—	—	—	—
General Office Building	—	—	—	—	—	—	—	—	—	—	—	2.17	0.00	2.17	0.22	0.00	—	7.58
Unrefrigerated Warehouse-No Rail	—	—	—	—	—	—	—	—	—	—	—	1.02	0.00	1.02	0.10	0.00	—	3.58
Enclosed Parking Structure	—	—	—	—	—	—	—	—	—	—	—	0.00	0.00	0.00	0.00	0.00	—	0.00
Total	—	—	—	—	—	—	—	—	—	—	—	3.19	0.00	3.19	0.32	0.00	—	11.2
Annual	—	—	—	—	—	—	—	—	—	—	—	—	—	—	—	—	—	—
General Office Building	—	—	—	—	—	—	—	—	—	—	—	0.36	0.00	0.36	0.04	0.00	—	1.25
Unrefrigerated Warehouse-No Rail	—	—	—	—	—	—	—	—	—	—	—	0.17	0.00	0.17	0.02	0.00	—	0.59

Enclosed Parking Structure	—	—	—	—	—	—	—	—	—	—	—	0.00	0.00	0.00	0.00	0.00	—	0.00
Total	—	—	—	—	—	—	—	—	—	—	—	0.53	0.00	0.53	0.05	0.00	—	1.85

4.6. Refrigerant Emissions by Land Use

4.6.1. Unmitigated

Criteria Pollutants (lb/day for daily, ton/yr for annual) and GHGs (lb/day for daily, MT/yr for annual)

Land Use	TOG	ROG	NOx	CO	SO2	PM10E	PM10D	PM10T	PM2.5E	PM2.5D	PM2.5T	BCO2	NBCO2	CO2T	CH4	N2O	R	CO2e
Daily, Summer (Max)	—	—	—	—	—	—	—	—	—	—	—	—	—	—	—	—	—	—
General Office Building	—	—	—	—	—	—	—	—	—	—	—	—	—	—	—	—	0.01	0.01
Total	—	—	—	—	—	—	—	—	—	—	—	—	—	—	—	—	0.01	0.01
Daily, Winter (Max)	—	—	—	—	—	—	—	—	—	—	—	—	—	—	—	—	—	—
General Office Building	—	—	—	—	—	—	—	—	—	—	—	—	—	—	—	—	0.01	0.01
Total	—	—	—	—	—	—	—	—	—	—	—	—	—	—	—	—	0.01	0.01
Annual	—	—	—	—	—	—	—	—	—	—	—	—	—	—	—	—	—	—
General Office Building	—	—	—	—	—	—	—	—	—	—	—	—	—	—	—	—	< 0.005	< 0.005
Total	—	—	—	—	—	—	—	—	—	—	—	—	—	—	—	—	< 0.005	< 0.005

4.7. Offroad Emissions By Equipment Type

4.7.1. Unmitigated

Criteria Pollutants (lb/day for daily, ton/yr for annual) and GHGs (lb/day for daily, MT/yr for annual)

Equipment Type	TOG	ROG	NOx	CO	SO2	PM10E	PM10D	PM10T	PM2.5E	PM2.5D	PM2.5T	BCO2	NBCO2	CO2T	CH4	N2O	R	CO2e
Daily, Summer (Max)	—	—	—	—	—	—	—	—	—	—	—	—	—	—	—	—	—	—
Total	—	—	—	—	—	—	—	—	—	—	—	—	—	—	—	—	—	—
Daily, Winter (Max)	—	—	—	—	—	—	—	—	—	—	—	—	—	—	—	—	—	—
Total	—	—	—	—	—	—	—	—	—	—	—	—	—	—	—	—	—	—
Annual	—	—	—	—	—	—	—	—	—	—	—	—	—	—	—	—	—	—
Total	—	—	—	—	—	—	—	—	—	—	—	—	—	—	—	—	—	—

4.8. Stationary Emissions By Equipment Type

4.8.1. Unmitigated

Criteria Pollutants (lb/day for daily, ton/yr for annual) and GHGs (lb/day for daily, MT/yr for annual)

Equipment Type	TOG	ROG	NOx	CO	SO2	PM10E	PM10D	PM10T	PM2.5E	PM2.5D	PM2.5T	BCO2	NBCO2	CO2T	CH4	N2O	R	CO2e
Daily, Summer (Max)	—	—	—	—	—	—	—	—	—	—	—	—	—	—	—	—	—	—
Total	—	—	—	—	—	—	—	—	—	—	—	—	—	—	—	—	—	—
Daily, Winter (Max)	—	—	—	—	—	—	—	—	—	—	—	—	—	—	—	—	—	—
Total	—	—	—	—	—	—	—	—	—	—	—	—	—	—	—	—	—	—

Annual	—	—	—	—	—	—	—	—	—	—	—	—	—	—	—	—	—	—
Total	—	—	—	—	—	—	—	—	—	—	—	—	—	—	—	—	—	—

4.9. User Defined Emissions By Equipment Type

4.9.1. Unmitigated

Criteria Pollutants (lb/day for daily, ton/yr for annual) and GHGs (lb/day for daily, MT/yr for annual)

Equipment Type	TOG	ROG	NOx	CO	SO2	PM10E	PM10D	PM10T	PM2.5E	PM2.5D	PM2.5T	BCO2	NBCO2	CO2T	CH4	N2O	R	CO2e
Daily, Summer (Max)	—	—	—	—	—	—	—	—	—	—	—	—	—	—	—	—	—	—
Total	—	—	—	—	—	—	—	—	—	—	—	—	—	—	—	—	—	—
Daily, Winter (Max)	—	—	—	—	—	—	—	—	—	—	—	—	—	—	—	—	—	—
Total	—	—	—	—	—	—	—	—	—	—	—	—	—	—	—	—	—	—
Annual	—	—	—	—	—	—	—	—	—	—	—	—	—	—	—	—	—	—
Total	—	—	—	—	—	—	—	—	—	—	—	—	—	—	—	—	—	—

4.10. Soil Carbon Accumulation By Vegetation Type

4.10.1. Soil Carbon Accumulation By Vegetation Type - Unmitigated

Criteria Pollutants (lb/day for daily, ton/yr for annual) and GHGs (lb/day for daily, MT/yr for annual)

Vegetation	TOG	ROG	NOx	CO	SO2	PM10E	PM10D	PM10T	PM2.5E	PM2.5D	PM2.5T	BCO2	NBCO2	CO2T	CH4	N2O	R	CO2e
Daily, Summer (Max)	—	—	—	—	—	—	—	—	—	—	—	—	—	—	—	—	—	—
Total	—	—	—	—	—	—	—	—	—	—	—	—	—	—	—	—	—	—

Daily, Winter (Max)	—	—	—	—	—	—	—	—	—	—	—	—	—	—	—	—	—	—
Total	—	—	—	—	—	—	—	—	—	—	—	—	—	—	—	—	—	—
Annual	—	—	—	—	—	—	—	—	—	—	—	—	—	—	—	—	—	—
Total	—	—	—	—	—	—	—	—	—	—	—	—	—	—	—	—	—	—

4.10.2. Above and Belowground Carbon Accumulation by Land Use Type - Unmitigated

Criteria Pollutants (lb/day for daily, ton/yr for annual) and GHGs (lb/day for daily, MT/yr for annual)

Land Use	TOG	ROG	NOx	CO	SO2	PM10E	PM10D	PM10T	PM2.5E	PM2.5D	PM2.5T	BCO2	NBCO2	CO2T	CH4	N2O	R	CO2e
Daily, Summer (Max)	—	—	—	—	—	—	—	—	—	—	—	—	—	—	—	—	—	—
Total	—	—	—	—	—	—	—	—	—	—	—	—	—	—	—	—	—	—
Daily, Winter (Max)	—	—	—	—	—	—	—	—	—	—	—	—	—	—	—	—	—	—
Total	—	—	—	—	—	—	—	—	—	—	—	—	—	—	—	—	—	—
Annual	—	—	—	—	—	—	—	—	—	—	—	—	—	—	—	—	—	—
Total	—	—	—	—	—	—	—	—	—	—	—	—	—	—	—	—	—	—

4.10.3. Avoided and Sequestered Emissions by Species - Unmitigated

Criteria Pollutants (lb/day for daily, ton/yr for annual) and GHGs (lb/day for daily, MT/yr for annual)

Species	TOG	ROG	NOx	CO	SO2	PM10E	PM10D	PM10T	PM2.5E	PM2.5D	PM2.5T	BCO2	NBCO2	CO2T	CH4	N2O	R	CO2e
Daily, Summer (Max)	—	—	—	—	—	—	—	—	—	—	—	—	—	—	—	—	—	—
Avoided	—	—	—	—	—	—	—	—	—	—	—	—	—	—	—	—	—	—
Subtotal	—	—	—	—	—	—	—	—	—	—	—	—	—	—	—	—	—	—

Sequest	—	—	—	—	—	—	—	—	—	—	—	—	—	—	—	—	—	—
Subtotal	—	—	—	—	—	—	—	—	—	—	—	—	—	—	—	—	—	—
Remove d	—	—	—	—	—	—	—	—	—	—	—	—	—	—	—	—	—	—
Subtotal	—	—	—	—	—	—	—	—	—	—	—	—	—	—	—	—	—	—
—	—	—	—	—	—	—	—	—	—	—	—	—	—	—	—	—	—	—
Daily, Winter (Max)	—	—	—	—	—	—	—	—	—	—	—	—	—	—	—	—	—	—
Avoided	—	—	—	—	—	—	—	—	—	—	—	—	—	—	—	—	—	—
Subtotal	—	—	—	—	—	—	—	—	—	—	—	—	—	—	—	—	—	—
Sequest ered	—	—	—	—	—	—	—	—	—	—	—	—	—	—	—	—	—	—
Subtotal	—	—	—	—	—	—	—	—	—	—	—	—	—	—	—	—	—	—
Remove d	—	—	—	—	—	—	—	—	—	—	—	—	—	—	—	—	—	—
Subtotal	—	—	—	—	—	—	—	—	—	—	—	—	—	—	—	—	—	—
—	—	—	—	—	—	—	—	—	—	—	—	—	—	—	—	—	—	—
Annual	—	—	—	—	—	—	—	—	—	—	—	—	—	—	—	—	—	—
Avoided	—	—	—	—	—	—	—	—	—	—	—	—	—	—	—	—	—	—
Subtotal	—	—	—	—	—	—	—	—	—	—	—	—	—	—	—	—	—	—
Sequest ered	—	—	—	—	—	—	—	—	—	—	—	—	—	—	—	—	—	—
Subtotal	—	—	—	—	—	—	—	—	—	—	—	—	—	—	—	—	—	—
Remove d	—	—	—	—	—	—	—	—	—	—	—	—	—	—	—	—	—	—
Subtotal	—	—	—	—	—	—	—	—	—	—	—	—	—	—	—	—	—	—
—	—	—	—	—	—	—	—	—	—	—	—	—	—	—	—	—	—	—

5. Activity Data

5.9. Operational Mobile Sources

5.9.1. Unmitigated

Land Use Type	Trips/Weekday	Trips/Saturday	Trips/Sunday	Trips/Year	VMT/Weekday	VMT/Saturday	VMT/Sunday	VMT/Year
General Office Building	42.1	9.55	3.02	11,626	413	93.8	29.7	114,235
Unrefrigerated Warehouse-No Rail	3.51	3.51	3.51	1,283	34.5	34.5	34.5	12,606
Enclosed Parking Structure	0.00	0.00	0.00	0.00	0.00	0.00	0.00	0.00

5.10. Operational Area Sources

5.10.1. Hearths

5.10.1.1. Unmitigated

5.10.2. Architectural Coatings

Residential Interior Area Coated (sq ft)	Residential Exterior Area Coated (sq ft)	Non-Residential Interior Area Coated (sq ft)	Non-Residential Exterior Area Coated (sq ft)	Parking Area Coated (sq ft)
0	0.00	9,765	3,198	340

5.10.3. Landscape Equipment

Season	Unit	Value
Snow Days	day/yr	0.00
Summer Days	day/yr	250

5.11. Operational Energy Consumption

5.11.1. Unmitigated

Electricity (kWh/yr) and CO2 and CH4 and N2O and Natural Gas (kBTU/yr)

Land Use	Electricity (kWh/yr)	CO2	CH4	N2O	Natural Gas (kBTU/yr)
General Office Building	76,984	532	0.0330	0.0040	109,497
Unrefrigerated Warehouse-No Rail	9,454	532	0.0330	0.0040	38,938
Enclosed Parking Structure	19,608	532	0.0330	0.0040	0.00

5.12. Operational Water and Wastewater Consumption

5.12.1. Unmitigated

Land Use	Indoor Water (gal/year)	Outdoor Water (gal/year)
General Office Building	767,810	0.00
Unrefrigerated Warehouse-No Rail	467,125	0.00
Enclosed Parking Structure	0.00	0.00

5.13. Operational Waste Generation

5.13.1. Unmitigated

Land Use	Waste (ton/year)	Cogeneration (kWh/year)
General Office Building	4.02	—
Unrefrigerated Warehouse-No Rail	1.90	—
Enclosed Parking Structure	0.00	—

5.14. Operational Refrigeration and Air Conditioning Equipment

5.14.1. Unmitigated

Land Use Type	Equipment Type	Refrigerant	GWP	Quantity (kg)	Operations Leak Rate	Service Leak Rate	Times Serviced
General Office Building	Household refrigerators and/or freezers	R-134a	1,430	0.02	0.60	0.00	1.00
General Office Building	Other commercial A/C and heat pumps	R-410A	2,088	< 0.005	4.00	4.00	18.0

5.15. Operational Off-Road Equipment

5.15.1. Unmitigated

Equipment Type	Fuel Type	Engine Tier	Number per Day	Hours Per Day	Horsepower	Load Factor

5.16. Stationary Sources

5.16.1. Emergency Generators and Fire Pumps

Equipment Type	Fuel Type	Number per Day	Hours per Day	Hours per Year	Horsepower	Load Factor

5.16.2. Process Boilers

Equipment Type	Fuel Type	Number	Boiler Rating (MMBtu/hr)	Daily Heat Input (MMBtu/day)	Annual Heat Input (MMBtu/yr)

5.17. User Defined

Equipment Type	Fuel Type

5.18. Vegetation

5.18.1. Land Use Change

5.18.1.1. Unmitigated

Vegetation Land Use Type	Vegetation Soil Type	Initial Acres	Final Acres

5.18.1. Biomass Cover Type

5.18.1.1. Unmitigated

Biomass Cover Type	Initial Acres	Final Acres

5.18.2. Sequestration

5.18.2.1. Unmitigated

Tree Type	Number	Electricity Saved (kWh/year)	Natural Gas Saved (btu/year)

8. User Changes to Default Data

Screen	Justification
Land Use	Existing uses.
Construction: Construction Phases	Construction schedule provided by applicant. Construction would begin in January 2026 and last approximately 16 months.
Construction: Off-Road Equipment	Construction equipment list provided by applicant.
Operations: Solid Waste	Construction of new steel water storage tanks. No solid waste would be generated during operations.
Operations: Energy Use	No natural gas or energy use expected for the storage tank. Conservatively, default assumptions are used.

VCWD Nixon Storage Expansion Custom Report

Table of Contents

1. Basic Project Information

1.1. Basic Project Information

1.2. Land Use Types

1.3. User-Selected Emission Reduction Measures by Emissions Sector

2. Emissions Summary

2.1. Construction Emissions Compared Against Thresholds

2.2. Construction Emissions by Year, Unmitigated

2.4. Operations Emissions Compared Against Thresholds

2.5. Operations Emissions by Sector, Unmitigated

3. Construction Emissions Details

3.1. Demolition (2026) - Unmitigated

3.3. Grading (2026) - Unmitigated

3.5. Building Construction (2026) - Unmitigated

3.7. Building Construction (2027) - Unmitigated

3.9. Paving (2027) - Unmitigated

3.11. Architectural Coating (2027) - Unmitigated

4. Operations Emissions Details

4.1. Mobile Emissions by Land Use

4.1.1. Unmitigated

4.2. Energy

4.2.1. Electricity Emissions By Land Use - Unmitigated

4.2.3. Natural Gas Emissions By Land Use - Unmitigated

4.3. Area Emissions by Source

4.3.1. Unmitigated

4.4. Water Emissions by Land Use

4.4.1. Unmitigated

4.5. Waste Emissions by Land Use

4.5.1. Unmitigated

4.6. Refrigerant Emissions by Land Use

4.6.1. Unmitigated

4.7. Offroad Emissions By Equipment Type

4.7.1. Unmitigated

4.8. Stationary Emissions By Equipment Type

4.8.1. Unmitigated

4.9. User Defined Emissions By Equipment Type

4.9.1. Unmitigated

4.10. Soil Carbon Accumulation By Vegetation Type

4.10.1. Soil Carbon Accumulation By Vegetation Type - Unmitigated

4.10.2. Above and Belowground Carbon Accumulation by Land Use Type - Unmitigated

4.10.3. Avoided and Sequestered Emissions by Species - Unmitigated

5. Activity Data

5.1. Construction Schedule

5.2. Off-Road Equipment

5.2.1. Unmitigated

5.3. Construction Vehicles

5.3.1. Unmitigated

5.4. Vehicles

5.4.1. Construction Vehicle Control Strategies

5.5. Architectural Coatings

5.6. Dust Mitigation

5.6.1. Construction Earthmoving Activities

5.6.2. Construction Earthmoving Control Strategies

5.7. Construction Paving

5.8. Construction Electricity Consumption and Emissions Factors

5.9. Operational Mobile Sources

5.9.1. Unmitigated

5.10. Operational Area Sources

5.10.1. Hearths

5.10.1.1. Unmitigated

5.10.2. Architectural Coatings

5.10.3. Landscape Equipment

5.11. Operational Energy Consumption

5.11.1. Unmitigated

5.12. Operational Water and Wastewater Consumption

5.12.1. Unmitigated

5.13. Operational Waste Generation

5.13.1. Unmitigated

5.14. Operational Refrigeration and Air Conditioning Equipment

5.14.1. Unmitigated

5.15. Operational Off-Road Equipment

5.15.1. Unmitigated

5.16. Stationary Sources

5.16.1. Emergency Generators and Fire Pumps

5.16.2. Process Boilers

5.17. User Defined

5.18. Vegetation

5.18.1. Land Use Change

5.18.1.1. Unmitigated

5.18.1. Biomass Cover Type

5.18.1.1. Unmitigated

5.18.2. Sequestration

5.18.2.1. Unmitigated

8. User Changes to Default Data

1. Basic Project Information

1.1. Basic Project Information

Data Field	Value
Project Name	VCWD Nixon Storage Expansion
Construction Start Date	1/1/2026
Operational Year	2028
Lead Agency	—
Land Use Scale	Project/site
Analysis Level for Defaults	County
Windspeed (m/s)	1.80
Precipitation (days)	22.4
Location	34.10656957663022, -117.96429725555004
County	Los Angeles-South Coast
City	Baldwin Park
Air District	South Coast AQMD
Air Basin	South Coast
TAZ	4911
EDFZ	7
Electric Utility	Southern California Edison
Gas Utility	Southern California Gas
App Version	2022.1.1.22

1.2. Land Use Types

Land Use Subtype	Size	Unit	Lot Acreage	Building Area (sq ft)	Landscape Area (sq ft)	Special Landscape Area (sq ft)	Population	Description

General Light Industry	17.6	1000sqft	2.70	17,650	0.00	—	—	—

1.3. User-Selected Emission Reduction Measures by Emissions Sector

No measures selected

2. Emissions Summary

2.1. Construction Emissions Compared Against Thresholds

Criteria Pollutants (lb/day for daily, ton/yr for annual) and GHGs (lb/day for daily, MT/yr for annual)

Un/Mit.	TOG	ROG	NOx	CO	SO2	PM10E	PM10D	PM10T	PM2.5E	PM2.5D	PM2.5T	BCO2	NBCO2	CO2T	CH4	N2O	R	CO2e
Daily, Summer (Max)	—	—	—	—	—	—	—	—	—	—	—	—	—	—	—	—	—	—
Unmit.	1.45	5.57	11.2	11.9	0.03	0.41	0.12	0.53	0.38	0.03	0.41	—	2,981	2,981	0.12	0.04	0.58	2,996
Daily, Winter (Max)	—	—	—	—	—	—	—	—	—	—	—	—	—	—	—	—	—	—
Unmit.	2.56	5.57	20.7	21.9	0.05	0.79	3.20	3.96	0.73	1.45	2.15	—	5,973	5,973	0.27	0.35	0.14	6,086
Average Daily (Max)	—	—	—	—	—	—	—	—	—	—	—	—	—	—	—	—	—	—
Unmit.	1.19	0.99	9.20	9.76	0.02	0.35	0.54	0.89	0.32	0.21	0.53	—	2,440	2,440	0.10	0.06	0.36	2,460
Annual (Max)	—	—	—	—	—	—	—	—	—	—	—	—	—	—	—	—	—	—
Unmit.	0.22	0.18	1.68	1.78	< 0.005	0.06	0.10	0.16	0.06	0.04	0.10	—	404	404	0.02	0.01	0.06	407
Exceeds (Daily Max)	—	—	—	—	—	—	—	—	—	—	—	—	—	—	—	—	—	—
Threshold	—	75.0	100	550	150	—	—	150	—	—	55.0	—	—	—	—	—	—	—
Unmit.	—	No	No	No	No	—	—	No	—	—	No	—	—	—	—	—	—	—

Exceeds (Average Daily)	—	—	—	—	—	—	—	—	—	—	—	—	—	—	—	—	—	—
Threshold	—	75.0	100	550	150	—	—	150	—	—	55.0	—	—	—	—	—	—	—
Unmit.	—	No	No	No	No	—	—	No	—	—	No	—	—	—	—	—	—	—

2.2. Construction Emissions by Year, Unmitigated

Criteria Pollutants (lb/day for daily, ton/yr for annual) and GHGs (lb/day for daily, MT/yr for annual)

Year	TOG	ROG	NOx	CO	SO2	PM10E	PM10D	PM10T	PM2.5E	PM2.5D	PM2.5T	BCO2	NBCO2	CO2T	CH4	N2O	R	CO2e
Daily - Summer (Max)	—	—	—	—	—	—	—	—	—	—	—	—	—	—	—	—	—	—
2026	1.45	1.22	11.2	11.9	0.03	0.41	0.12	0.53	0.38	0.03	0.41	—	2,981	2,981	0.12	0.04	0.58	2,996
2027	0.14	5.57	0.84	1.21	< 0.005	0.02	0.02	0.04	0.02	< 0.005	0.02	—	153	153	0.01	< 0.005	0.06	154
Daily - Winter (Max)	—	—	—	—	—	—	—	—	—	—	—	—	—	—	—	—	—	—
2026	2.56	2.06	20.7	21.7	0.05	0.79	3.20	3.96	0.73	1.45	2.15	—	5,973	5,973	0.27	0.35	0.14	6,086
2027	2.34	5.57	17.2	21.9	0.04	0.64	0.35	0.99	0.59	0.08	0.67	—	4,589	4,589	0.18	0.06	0.03	4,611
Average Daily	—	—	—	—	—	—	—	—	—	—	—	—	—	—	—	—	—	—
2026	1.19	0.99	9.20	9.76	0.02	0.35	0.54	0.89	0.32	0.21	0.53	—	2,440	2,440	0.10	0.06	0.36	2,460
2027	0.21	0.63	1.57	1.94	< 0.005	0.06	0.03	0.08	0.05	0.01	0.06	—	419	419	0.02	0.01	0.05	421
Annual	—	—	—	—	—	—	—	—	—	—	—	—	—	—	—	—	—	—
2026	0.22	0.18	1.68	1.78	< 0.005	0.06	0.10	0.16	0.06	0.04	0.10	—	404	404	0.02	0.01	0.06	407
2027	0.04	0.11	0.29	0.35	< 0.005	0.01	0.01	0.02	0.01	< 0.005	0.01	—	69.3	69.3	< 0.005	< 0.005	0.01	69.6

2.4. Operations Emissions Compared Against Thresholds

Criteria Pollutants (lb/day for daily, ton/yr for annual) and GHGs (lb/day for daily, MT/yr for annual)

Un/Mit.	TOG	ROG	NOx	CO	SO2	PM10E	PM10D	PM10T	PM2.5E	PM2.5D	PM2.5T	BCO2	NBCO2	CO2T	CH4	N2O	R	CO2e
Daily, Summer (Max)	—	—	—	—	—	—	—	—	—	—	—	—	—	—	—	—	—	—
Unmit.	0.16	0.56	0.21	0.95	< 0.005	0.02	0.00	0.02	0.02	0.00	0.02	7.82	533	541	0.84	0.02	4.59	573
Daily, Winter (Max)	—	—	—	—	—	—	—	—	—	—	—	—	—	—	—	—	—	—
Unmit.	0.03	0.44	0.20	0.18	< 0.005	0.02	0.00	0.02	0.02	0.00	0.02	7.82	530	538	0.84	0.02	4.59	570
Average Daily (Max)	—	—	—	—	—	—	—	—	—	—	—	—	—	—	—	—	—	—
Unmit.	0.12	0.52	0.21	0.74	< 0.005	0.02	0.01	0.03	0.02	< 0.005	0.02	7.82	544	552	0.84	0.02	4.61	584
Annual (Max)	—	—	—	—	—	—	—	—	—	—	—	—	—	—	—	—	—	—
Unmit.	0.02	0.10	0.04	0.14	< 0.005	< 0.005	< 0.005	0.01	< 0.005	< 0.005	< 0.005	1.29	90.1	91.4	0.14	< 0.005	0.76	96.7
Exceeds (Daily Max)	—	—	—	—	—	—	—	—	—	—	—	—	—	—	—	—	—	—
Threshold	—	55.0	55.0	550	150	—	—	150	—	—	55.0	—	—	—	—	—	—	—
Unmit.	—	No	No	No	No	—	—	No	—	—	No	—	—	—	—	—	—	—
Exceeds (Average Daily)	—	—	—	—	—	—	—	—	—	—	—	—	—	—	—	—	—	—
Threshold	—	55.0	55.0	550	150	—	—	150	—	—	55.0	—	—	—	—	—	—	—
Unmit.	—	No	No	No	No	—	—	No	—	—	No	—	—	—	—	—	—	—

2.5. Operations Emissions by Sector, Unmitigated

Criteria Pollutants (lb/day for daily, ton/yr for annual) and GHGs (lb/day for daily, MT/yr for annual)

Sector	TOG	ROG	NOx	CO	SO2	PM10E	PM10D	PM10T	PM2.5E	PM2.5D	PM2.5T	BCO2	NBCO2	CO2T	CH4	N2O	R	CO2e

Daily, Summer (Max)	—	—	—	—	—	—	—	—	—	—	—	—	—	—	—	—	—	—
Mobile	< 0.005	< 0.005	< 0.005	0.01	< 0.005	< 0.005	0.00	< 0.005	< 0.005	0.00	< 0.005	—	0.33	0.33	< 0.005	< 0.005	0.00	0.38
Area	0.14	0.55	0.01	0.77	< 0.005	< 0.005	—	< 0.005	< 0.005	—	< 0.005	—	3.16	3.16	< 0.005	< 0.005	—	3.17
Energy	0.02	0.01	0.20	0.17	< 0.005	0.02	—	0.02	0.02	—	0.02	—	489	489	0.04	< 0.005	—	490
Water	—	—	—	—	—	—	—	—	—	—	—	7.82	40.5	48.3	0.80	0.02	—	74.2
Waste	—	—	—	—	—	—	—	—	—	—	—	0.00	0.00	0.00	0.00	0.00	—	0.00
Refrig.	—	—	—	—	—	—	—	—	—	—	—	—	—	—	—	—	4.59	4.59
Total	0.16	0.56	0.21	0.95	< 0.005	0.02	0.00	0.02	0.02	0.00	0.02	7.82	533	541	0.84	0.02	4.59	573
Daily, Winter (Max)	—	—	—	—	—	—	—	—	—	—	—	—	—	—	—	—	—	—
Mobile	< 0.005	< 0.005	< 0.005	0.01	< 0.005	< 0.005	0.00	< 0.005	< 0.005	0.00	< 0.005	—	0.34	0.34	< 0.005	< 0.005	0.00	0.38
Area	—	0.42	—	—	—	—	—	—	—	—	—	—	—	—	—	—	—	—
Energy	0.02	0.01	0.20	0.17	< 0.005	0.02	—	0.02	0.02	—	0.02	—	489	489	0.04	< 0.005	—	490
Water	—	—	—	—	—	—	—	—	—	—	—	7.82	40.5	48.3	0.80	0.02	—	74.2
Waste	—	—	—	—	—	—	—	—	—	—	—	0.00	0.00	0.00	0.00	0.00	—	0.00
Refrig.	—	—	—	—	—	—	—	—	—	—	—	—	—	—	—	—	4.59	4.59
Total	0.03	0.44	0.20	0.18	< 0.005	0.02	0.00	0.02	0.02	0.00	0.02	7.82	530	538	0.84	0.02	4.59	570
Average Daily	—	—	—	—	—	—	—	—	—	—	—	—	—	—	—	—	—	—
Mobile	0.01	< 0.005	< 0.005	0.05	< 0.005	< 0.005	0.01	0.01	< 0.005	< 0.005	< 0.005	—	12.7	12.7	< 0.005	< 0.005	0.02	12.8
Area	0.09	0.51	< 0.005	0.53	< 0.005	< 0.005	—	< 0.005	< 0.005	—	< 0.005	—	2.16	2.16	< 0.005	< 0.005	—	2.17
Energy	0.02	0.01	0.20	0.17	< 0.005	0.02	—	0.02	0.02	—	0.02	—	489	489	0.04	< 0.005	—	490
Water	—	—	—	—	—	—	—	—	—	—	—	7.82	40.5	48.3	0.80	0.02	—	74.2
Waste	—	—	—	—	—	—	—	—	—	—	—	0.00	0.00	0.00	0.00	0.00	—	0.00
Refrig.	—	—	—	—	—	—	—	—	—	—	—	—	—	—	—	—	4.59	4.59
Total	0.12	0.52	0.21	0.74	< 0.005	0.02	0.01	0.03	0.02	< 0.005	0.02	7.82	544	552	0.84	0.02	4.61	584

Annual	—	—	—	—	—	—	—	—	—	—	—	—	—	—	—	—	—	—
Mobile	< 0.005	< 0.005	< 0.005	0.01	< 0.005	< 0.005	< 0.005	< 0.005	< 0.005	< 0.005	< 0.005	—	2.10	2.10	< 0.005	< 0.005	< 0.005	2.13
Area	0.02	0.09	< 0.005	0.10	< 0.005	< 0.005	—	< 0.005	< 0.005	—	< 0.005	—	0.36	0.36	< 0.005	< 0.005	—	0.36
Energy	< 0.005	< 0.005	0.04	0.03	< 0.005	< 0.005	—	< 0.005	< 0.005	—	< 0.005	—	80.9	80.9	0.01	< 0.005	—	81.2
Water	—	—	—	—	—	—	—	—	—	—	—	1.29	6.70	8.00	0.13	< 0.005	—	12.3
Waste	—	—	—	—	—	—	—	—	—	—	—	0.00	0.00	0.00	0.00	0.00	—	0.00
Refrig.	—	—	—	—	—	—	—	—	—	—	—	—	—	—	—	—	0.76	0.76
Total	0.02	0.10	0.04	0.14	< 0.005	< 0.005	< 0.005	0.01	< 0.005	< 0.005	< 0.005	1.29	90.1	91.4	0.14	< 0.005	0.76	96.7

3. Construction Emissions Details

3.1. Demolition (2026) - Unmitigated

Criteria Pollutants (lb/day for daily, ton/yr for annual) and GHGs (lb/day for daily, MT/yr for annual)

Location	TOG	ROG	NOx	CO	SO2	PM10E	PM10D	PM10T	PM2.5E	PM2.5D	PM2.5T	BCO2	NBCO2	CO2T	CH4	N2O	R	CO2e
Onsite	—	—	—	—	—	—	—	—	—	—	—	—	—	—	—	—	—	—
Daily, Summer (Max)	—	—	—	—	—	—	—	—	—	—	—	—	—	—	—	—	—	—
Daily, Winter (Max)	—	—	—	—	—	—	—	—	—	—	—	—	—	—	—	—	—	—
Off-Road Equipment	2.34	1.96	18.2	19.8	0.04	0.76	—	0.76	0.70	—	0.70	—	3,770	3,770	0.15	0.03	—	3,783
Demolition	—	—	—	—	—	—	1.57	1.57	—	0.24	0.24	—	—	—	—	—	—	—
Onsite truck	0.00	0.00	0.00	0.00	0.00	0.00	0.00	0.00	0.00	0.00	0.00	—	0.00	0.00	0.00	0.00	0.00	0.00
Average Daily	—	—	—	—	—	—	—	—	—	—	—	—	—	—	—	—	—	—

Off-Road Equipment	0.09	0.08	0.70	0.76	< 0.005	0.03	—	0.03	0.03	—	0.03	—	145	145	0.01	< 0.005	—	145
Demolition	—	—	—	—	—	—	0.06	0.06	—	0.01	0.01	—	—	—	—	—	—	—
Onsite truck	0.00	0.00	0.00	0.00	0.00	0.00	0.00	0.00	0.00	0.00	0.00	—	0.00	0.00	0.00	0.00	0.00	0.00
Annual	—	—	—	—	—	—	—	—	—	—	—	—	—	—	—	—	—	—
Off-Road Equipment	0.02	0.01	0.13	0.14	< 0.005	0.01	—	0.01	< 0.005	—	< 0.005	—	23.9	23.9	< 0.005	< 0.005	—	24.0
Demolition	—	—	—	—	—	—	0.01	0.01	—	< 0.005	< 0.005	—	—	—	—	—	—	—
Onsite truck	0.00	0.00	0.00	0.00	0.00	0.00	0.00	0.00	0.00	0.00	0.00	—	0.00	0.00	0.00	0.00	0.00	0.00
Offsite	—	—	—	—	—	—	—	—	—	—	—	—	—	—	—	—	—	—
Daily, Summer (Max)	—	—	—	—	—	—	—	—	—	—	—	—	—	—	—	—	—	—
Daily, Winter (Max)	—	—	—	—	—	—	—	—	—	—	—	—	—	—	—	—	—	—
Worker	0.07	0.06	0.08	0.96	0.00	0.00	0.23	0.23	0.00	0.05	0.05	—	225	225	0.01	0.01	0.02	228
Vendor	0.00	0.00	0.00	0.00	0.00	0.00	0.00	0.00	0.00	0.00	0.00	—	0.00	0.00	0.00	0.00	0.00	0.00
Hauling	0.14	0.03	2.47	0.95	0.01	0.03	0.54	0.56	0.03	0.15	0.17	—	1,978	1,978	0.11	0.32	0.12	2,075
Average Daily	—	—	—	—	—	—	—	—	—	—	—	—	—	—	—	—	—	—
Worker	< 0.005	< 0.005	< 0.005	0.04	0.00	0.00	0.01	0.01	0.00	< 0.005	< 0.005	—	8.75	8.75	< 0.005	< 0.005	0.01	8.87
Vendor	0.00	0.00	0.00	0.00	0.00	0.00	0.00	0.00	0.00	0.00	0.00	—	0.00	0.00	0.00	0.00	0.00	0.00
Hauling	0.01	< 0.005	0.10	0.04	< 0.005	< 0.005	0.02	0.02	< 0.005	0.01	0.01	—	75.9	75.9	< 0.005	0.01	0.07	79.7
Annual	—	—	—	—	—	—	—	—	—	—	—	—	—	—	—	—	—	—
Worker	< 0.005	< 0.005	< 0.005	0.01	0.00	0.00	< 0.005	< 0.005	0.00	< 0.005	< 0.005	—	1.45	1.45	< 0.005	< 0.005	< 0.005	1.47
Vendor	0.00	0.00	0.00	0.00	0.00	0.00	0.00	0.00	0.00	0.00	0.00	—	0.00	0.00	0.00	0.00	0.00	0.00
Hauling	< 0.005	< 0.005	0.02	0.01	< 0.005	< 0.005	< 0.005	< 0.005	< 0.005	< 0.005	< 0.005	—	12.6	12.6	< 0.005	< 0.005	0.01	13.2

3.3. Grading (2026) - Unmitigated

Criteria Pollutants (lb/day for daily, ton/yr for annual) and GHGs (lb/day for daily, MT/yr for annual)

Location	TOG	ROG	NOx	CO	SO2	PM10E	PM10D	PM10T	PM2.5E	PM2.5D	PM2.5T	BCO2	NBCO2	CO2T	CH4	N2O	R	CO2e
Onsite	—	—	—	—	—	—	—	—	—	—	—	—	—	—	—	—	—	—
Daily, Summer (Max)	—	—	—	—	—	—	—	—	—	—	—	—	—	—	—	—	—	—
Daily, Winter (Max)	—	—	—	—	—	—	—	—	—	—	—	—	—	—	—	—	—	—
Off-Road Equipment	2.22	1.87	17.0	18.1	0.03	0.75	—	0.75	0.69	—	0.69	—	3,598	3,598	0.15	0.03	—	3,610
Dust From Material Movement	—	—	—	—	—	—	2.76	2.76	—	1.34	1.34	—	—	—	—	—	—	—
Onsite truck	0.00	0.00	0.00	0.00	0.00	0.00	0.00	0.00	0.00	0.00	0.00	—	0.00	0.00	0.00	0.00	0.00	0.00
Average Daily	—	—	—	—	—	—	—	—	—	—	—	—	—	—	—	—	—	—
Off-Road Equipment	0.27	0.23	2.05	2.19	< 0.005	0.09	—	0.09	0.08	—	0.08	—	434	434	0.02	< 0.005	—	435
Dust From Material Movement	—	—	—	—	—	—	0.33	0.33	—	0.16	0.16	—	—	—	—	—	—	—
Onsite truck	0.00	0.00	0.00	0.00	0.00	0.00	0.00	0.00	0.00	0.00	0.00	—	0.00	0.00	0.00	0.00	0.00	0.00
Annual	—	—	—	—	—	—	—	—	—	—	—	—	—	—	—	—	—	—
Off-Road Equipment	0.05	0.04	0.37	0.40	< 0.005	0.02	—	0.02	0.02	—	0.02	—	71.8	71.8	< 0.005	< 0.005	—	72.0

Dust From Material Movement	—	—	—	—	—	—	0.06	0.06	—	0.03	0.03	—	—	—	—	—	—	—
Onsite truck	0.00	0.00	0.00	0.00	0.00	0.00	0.00	0.00	0.00	0.00	0.00	—	0.00	0.00	0.00	0.00	0.00	0.00
Offsite	—	—	—	—	—	—	—	—	—	—	—	—	—	—	—	—	—	—
Daily, Summer (Max)	—	—	—	—	—	—	—	—	—	—	—	—	—	—	—	—	—	—
Daily, Winter (Max)	—	—	—	—	—	—	—	—	—	—	—	—	—	—	—	—	—	—
Worker	0.06	0.05	0.07	0.83	0.00	0.00	0.20	0.20	0.00	0.05	0.05	—	193	193	0.01	0.01	0.02	195
Vendor	0.00	0.00	0.00	0.00	0.00	0.00	0.00	0.00	0.00	0.00	0.00	—	0.00	0.00	0.00	0.00	0.00	0.00
Hauling	0.06	0.01	1.09	0.42	0.01	0.01	0.24	0.25	0.01	0.06	0.08	—	871	871	0.05	0.14	0.05	913
Average Daily	—	—	—	—	—	—	—	—	—	—	—	—	—	—	—	—	—	—
Worker	0.01	0.01	0.01	0.10	0.00	0.00	0.02	0.02	0.00	0.01	0.01	—	23.6	23.6	< 0.005	< 0.005	0.04	23.9
Vendor	0.00	0.00	0.00	0.00	0.00	0.00	0.00	0.00	0.00	0.00	0.00	—	0.00	0.00	0.00	0.00	0.00	0.00
Hauling	0.01	< 0.005	0.13	0.05	< 0.005	< 0.005	0.03	0.03	< 0.005	0.01	0.01	—	105	105	0.01	0.02	0.10	110
Annual	—	—	—	—	—	—	—	—	—	—	—	—	—	—	—	—	—	—
Worker	< 0.005	< 0.005	< 0.005	0.02	0.00	0.00	< 0.005	< 0.005	0.00	< 0.005	< 0.005	—	3.90	3.90	< 0.005	< 0.005	0.01	3.95
Vendor	0.00	0.00	0.00	0.00	0.00	0.00	0.00	0.00	0.00	0.00	0.00	—	0.00	0.00	0.00	0.00	0.00	0.00
Hauling	< 0.005	< 0.005	0.02	0.01	< 0.005	< 0.005	0.01	0.01	< 0.005	< 0.005	< 0.005	—	17.4	17.4	< 0.005	< 0.005	0.02	18.2

3.5. Building Construction (2026) - Unmitigated

Criteria Pollutants (lb/day for daily, ton/yr for annual) and GHGs (lb/day for daily, MT/yr for annual)

Location	TOG	ROG	NOx	CO	SO2	PM10E	PM10D	PM10T	PM2.5E	PM2.5D	PM2.5T	BCO2	NBCO2	CO2T	CH4	N2O	R	CO2e
Onsite	—	—	—	—	—	—	—	—	—	—	—	—	—	—	—	—	—	—

Daily, Summer (Max)	—	—	—	—	—	—	—	—	—	—	—	—	—	—	—	—	—	—
Off-Road Equipment	1.42	1.19	11.1	11.4	0.03	0.41	—	0.41	0.38	—	0.38	—	2,790	2,790	0.11	0.02	—	2,800
Onsite truck	0.00	0.00	0.00	0.00	0.00	0.00	0.00	0.00	0.00	0.00	0.00	—	0.00	0.00	0.00	0.00	0.00	0.00
Daily, Winter (Max)	—	—	—	—	—	—	—	—	—	—	—	—	—	—	—	—	—	—
Off-Road Equipment	1.42	1.19	11.1	11.4	0.03	0.41	—	0.41	0.38	—	0.38	—	2,790	2,790	0.11	0.02	—	2,800
Onsite truck	0.00	0.00	0.00	0.00	0.00	0.00	0.00	0.00	0.00	0.00	0.00	—	0.00	0.00	0.00	0.00	0.00	0.00
Average Daily	—	—	—	—	—	—	—	—	—	—	—	—	—	—	—	—	—	—
Off-Road Equipment	0.78	0.66	6.14	6.32	0.01	0.23	—	0.23	0.21	—	0.21	—	1,545	1,545	0.06	0.01	—	1,551
Onsite truck	0.00	0.00	0.00	0.00	0.00	0.00	0.00	0.00	0.00	0.00	0.00	—	0.00	0.00	0.00	0.00	0.00	0.00
Annual	—	—	—	—	—	—	—	—	—	—	—	—	—	—	—	—	—	—
Off-Road Equipment	0.14	0.12	1.12	1.15	< 0.005	0.04	—	0.04	0.04	—	0.04	—	256	256	0.01	< 0.005	—	257
Onsite truck	0.00	0.00	0.00	0.00	0.00	0.00	0.00	0.00	0.00	0.00	0.00	—	0.00	0.00	0.00	0.00	0.00	0.00
Offsite	—	—	—	—	—	—	—	—	—	—	—	—	—	—	—	—	—	—
Daily, Summer (Max)	—	—	—	—	—	—	—	—	—	—	—	—	—	—	—	—	—	—
Worker	0.03	0.03	0.03	0.48	0.00	0.00	0.10	0.10	0.00	0.02	0.02	—	100	100	< 0.005	< 0.005	0.34	102
Vendor	0.01	< 0.005	0.10	0.05	< 0.005	< 0.005	0.02	0.03	< 0.005	0.01	0.01	—	90.2	90.2	< 0.005	0.01	0.24	94.4
Hauling	0.00	0.00	0.00	0.00	0.00	0.00	0.00	0.00	0.00	0.00	0.00	—	0.00	0.00	0.00	0.00	0.00	0.00

Daily, Winter (Max)	—	—	—	—	—	—	—	—	—	—	—	—	—	—	—	—	—	—
Worker	0.03	0.03	0.03	0.41	0.00	0.00	0.10	0.10	0.00	0.02	0.02	—	95.2	95.2	< 0.005	< 0.005	0.01	96.4
Vendor	0.01	< 0.005	0.10	0.05	< 0.005	< 0.005	0.02	0.03	< 0.005	0.01	0.01	—	90.2	90.2	< 0.005	0.01	0.01	94.2
Hauling	0.00	0.00	0.00	0.00	0.00	0.00	0.00	0.00	0.00	0.00	0.00	—	0.00	0.00	0.00	0.00	0.00	0.00
Average Daily	—	—	—	—	—	—	—	—	—	—	—	—	—	—	—	—	—	—
Worker	0.02	0.01	0.02	0.24	0.00	0.00	0.05	0.05	0.00	0.01	0.01	—	53.5	53.5	< 0.005	< 0.005	0.08	54.2
Vendor	< 0.005	< 0.005	0.06	0.03	< 0.005	< 0.005	0.01	0.01	< 0.005	< 0.005	< 0.005	—	50.0	50.0	< 0.005	0.01	0.06	52.2
Hauling	0.00	0.00	0.00	0.00	0.00	0.00	0.00	0.00	0.00	0.00	0.00	—	0.00	0.00	0.00	0.00	0.00	0.00
Annual	—	—	—	—	—	—	—	—	—	—	—	—	—	—	—	—	—	—
Worker	< 0.005	< 0.005	< 0.005	0.04	0.00	0.00	0.01	0.01	0.00	< 0.005	< 0.005	—	8.86	8.86	< 0.005	< 0.005	0.01	8.98
Vendor	< 0.005	< 0.005	0.01	< 0.005	< 0.005	< 0.005	< 0.005	< 0.005	< 0.005	< 0.005	< 0.005	—	8.27	8.27	< 0.005	< 0.005	0.01	8.64
Hauling	0.00	0.00	0.00	0.00	0.00	0.00	0.00	0.00	0.00	0.00	0.00	—	0.00	0.00	0.00	0.00	0.00	0.00

3.7. Building Construction (2027) - Unmitigated

Criteria Pollutants (lb/day for daily, ton/yr for annual) and GHGs (lb/day for daily, MT/yr for annual)

Location	TOG	ROG	NOx	CO	SO2	PM10E	PM10D	PM10T	PM2.5E	PM2.5D	PM2.5T	BCO2	NBCO2	CO2T	CH4	N2O	R	CO2e
Onsite	—	—	—	—	—	—	—	—	—	—	—	—	—	—	—	—	—	—
Daily, Summer (Max)	—	—	—	—	—	—	—	—	—	—	—	—	—	—	—	—	—	—
Daily, Winter (Max)	—	—	—	—	—	—	—	—	—	—	—	—	—	—	—	—	—	—
Off-Road Equipment	1.38	1.16	10.6	11.4	0.03	0.38	—	0.38	0.35	—	0.35	—	2,790	2,790	0.11	0.02	—	2,800
Onsite truck	0.00	0.00	0.00	0.00	0.00	0.00	0.00	0.00	0.00	0.00	0.00	—	0.00	0.00	0.00	0.00	0.00	0.00

Average Daily	—	—	—	—	—	—	—	—	—	—	—	—	—	—	—	—	—	—
Off-Road Equipment	0.14	0.12	1.10	1.18	< 0.005	0.04	—	0.04	0.04	—	0.04	—	289	289	0.01	< 0.005	—	290
Onsite truck	0.00	0.00	0.00	0.00	0.00	0.00	0.00	0.00	0.00	0.00	0.00	—	0.00	0.00	0.00	0.00	0.00	0.00
Annual	—	—	—	—	—	—	—	—	—	—	—	—	—	—	—	—	—	—
Off-Road Equipment	0.03	0.02	0.20	0.22	< 0.005	0.01	—	0.01	0.01	—	0.01	—	47.9	47.9	< 0.005	< 0.005	—	48.1
Onsite truck	0.00	0.00	0.00	0.00	0.00	0.00	0.00	0.00	0.00	0.00	0.00	—	0.00	0.00	0.00	0.00	0.00	0.00
Offsite	—	—	—	—	—	—	—	—	—	—	—	—	—	—	—	—	—	—
Daily, Summer (Max)	—	—	—	—	—	—	—	—	—	—	—	—	—	—	—	—	—	—
Daily, Winter (Max)	—	—	—	—	—	—	—	—	—	—	—	—	—	—	—	—	—	—
Worker	0.03	0.03	0.03	0.38	0.00	0.00	0.10	0.10	0.00	0.02	0.02	—	93.4	93.4	< 0.005	< 0.005	0.01	94.5
Vendor	0.01	< 0.005	0.10	0.05	< 0.005	< 0.005	0.02	0.03	< 0.005	0.01	0.01	—	88.5	88.5	< 0.005	0.01	0.01	92.2
Hauling	0.00	0.00	0.00	0.00	0.00	0.00	0.00	0.00	0.00	0.00	0.00	—	0.00	0.00	0.00	0.00	0.00	0.00
Average Daily	—	—	—	—	—	—	—	—	—	—	—	—	—	—	—	—	—	—
Worker	< 0.005	< 0.005	< 0.005	0.04	0.00	0.00	0.01	0.01	0.00	< 0.005	< 0.005	—	9.83	9.83	< 0.005	< 0.005	0.01	9.96
Vendor	< 0.005	< 0.005	0.01	< 0.005	< 0.005	< 0.005	< 0.005	< 0.005	< 0.005	< 0.005	< 0.005	—	9.18	9.18	< 0.005	< 0.005	0.01	9.57
Hauling	0.00	0.00	0.00	0.00	0.00	0.00	0.00	0.00	0.00	0.00	0.00	—	0.00	0.00	0.00	0.00	0.00	0.00
Annual	—	—	—	—	—	—	—	—	—	—	—	—	—	—	—	—	—	—
Worker	< 0.005	< 0.005	< 0.005	0.01	0.00	0.00	< 0.005	< 0.005	0.00	< 0.005	< 0.005	—	1.63	1.63	< 0.005	< 0.005	< 0.005	1.65
Vendor	< 0.005	< 0.005	< 0.005	< 0.005	< 0.005	< 0.005	< 0.005	< 0.005	< 0.005	< 0.005	< 0.005	—	1.52	1.52	< 0.005	< 0.005	< 0.005	1.58
Hauling	0.00	0.00	0.00	0.00	0.00	0.00	0.00	0.00	0.00	0.00	0.00	—	0.00	0.00	0.00	0.00	0.00	0.00

3.9. Paving (2027) - Unmitigated

Criteria Pollutants (lb/day for daily, ton/yr for annual) and GHGs (lb/day for daily, MT/yr for annual)

Location	TOG	ROG	NOx	CO	SO2	PM10E	PM10D	PM10T	PM2.5E	PM2.5D	PM2.5T	BCO2	NBCO2	CO2T	CH4	N2O	R	CO2e
Onsite	—	—	—	—	—	—	—	—	—	—	—	—	—	—	—	—	—	—
Daily, Summer (Max)	—	—	—	—	—	—	—	—	—	—	—	—	—	—	—	—	—	—
Daily, Winter (Max)	—	—	—	—	—	—	—	—	—	—	—	—	—	—	—	—	—	—
Off-Road Equipment	0.85	0.71	6.36	9.23	0.01	0.26	—	0.26	0.24	—	0.24	—	1,396	1,396	0.06	0.01	—	1,401
Paving	—	0.00	—	—	—	—	—	—	—	—	—	—	—	—	—	—	—	—
Onsite truck	0.00	0.00	0.00	0.00	0.00	0.00	0.00	0.00	0.00	0.00	0.00	—	0.00	0.00	0.00	0.00	0.00	0.00
Average Daily	—	—	—	—	—	—	—	—	—	—	—	—	—	—	—	—	—	—
Off-Road Equipment	0.05	0.04	0.38	0.56	< 0.005	0.02	—	0.02	0.01	—	0.01	—	84.2	84.2	< 0.005	< 0.005	—	84.4
Paving	—	0.00	—	—	—	—	—	—	—	—	—	—	—	—	—	—	—	—
Onsite truck	0.00	0.00	0.00	0.00	0.00	0.00	0.00	0.00	0.00	0.00	0.00	—	0.00	0.00	0.00	0.00	0.00	0.00
Annual	—	—	—	—	—	—	—	—	—	—	—	—	—	—	—	—	—	—
Off-Road Equipment	0.01	0.01	0.07	0.10	< 0.005	< 0.005	—	< 0.005	< 0.005	—	< 0.005	—	13.9	13.9	< 0.005	< 0.005	—	14.0
Paving	—	0.00	—	—	—	—	—	—	—	—	—	—	—	—	—	—	—	—
Onsite truck	0.00	0.00	0.00	0.00	0.00	0.00	0.00	0.00	0.00	0.00	0.00	—	0.00	0.00	0.00	0.00	0.00	0.00
Offsite	—	—	—	—	—	—	—	—	—	—	—	—	—	—	—	—	—	—
Daily, Summer (Max)	—	—	—	—	—	—	—	—	—	—	—	—	—	—	—	—	—	—

Daily, Winter (Max)	—	—	—	—	—	—	—	—	—	—	—	—	—	—	—	—	—	—
Worker	0.07	0.06	0.08	0.89	0.00	0.00	0.23	0.23	0.00	0.05	0.05	—	220	220	< 0.005	0.01	0.02	223
Vendor	0.00	0.00	0.00	0.00	0.00	0.00	0.00	0.00	0.00	0.00	0.00	—	0.00	0.00	0.00	0.00	0.00	0.00
Hauling	0.00	0.00	0.00	0.00	0.00	0.00	0.00	0.00	0.00	0.00	0.00	—	0.00	0.00	0.00	0.00	0.00	0.00
Average Daily	—	—	—	—	—	—	—	—	—	—	—	—	—	—	—	—	—	—
Worker	< 0.005	< 0.005	< 0.005	0.06	0.00	0.00	0.01	0.01	0.00	< 0.005	< 0.005	—	13.5	13.5	< 0.005	< 0.005	0.02	13.7
Vendor	0.00	0.00	0.00	0.00	0.00	0.00	0.00	0.00	0.00	0.00	0.00	—	0.00	0.00	0.00	0.00	0.00	0.00
Hauling	0.00	0.00	0.00	0.00	0.00	0.00	0.00	0.00	0.00	0.00	0.00	—	0.00	0.00	0.00	0.00	0.00	0.00
Annual	—	—	—	—	—	—	—	—	—	—	—	—	—	—	—	—	—	—
Worker	< 0.005	< 0.005	< 0.005	0.01	0.00	0.00	< 0.005	< 0.005	0.00	< 0.005	< 0.005	—	2.23	2.23	< 0.005	< 0.005	< 0.005	2.26
Vendor	0.00	0.00	0.00	0.00	0.00	0.00	0.00	0.00	0.00	0.00	0.00	—	0.00	0.00	0.00	0.00	0.00	0.00
Hauling	0.00	0.00	0.00	0.00	0.00	0.00	0.00	0.00	0.00	0.00	0.00	—	0.00	0.00	0.00	0.00	0.00	0.00

3.11. Architectural Coating (2027) - Unmitigated

Criteria Pollutants (lb/day for daily, ton/yr for annual) and GHGs (lb/day for daily, MT/yr for annual)

Location	TOG	ROG	NOx	CO	SO2	PM10E	PM10D	PM10T	PM2.5E	PM2.5D	PM2.5T	BCO2	NBCO2	CO2T	CH4	N2O	R	CO2e
Onsite	—	—	—	—	—	—	—	—	—	—	—	—	—	—	—	—	—	—
Daily, Summer (Max)	—	—	—	—	—	—	—	—	—	—	—	—	—	—	—	—	—	—
Off-Road Equipment	0.14	0.11	0.83	1.13	< 0.005	0.02	—	0.02	0.02	—	0.02	—	134	134	0.01	< 0.005	—	134
Architectural Coatings	—	5.46	—	—	—	—	—	—	—	—	—	—	—	—	—	—	—	—
Onsite truck	0.00	0.00	0.00	0.00	0.00	0.00	0.00	0.00	0.00	0.00	0.00	—	0.00	0.00	0.00	0.00	0.00	0.00

Daily, Winter (Max)	—	—	—	—	—	—	—	—	—	—	—	—	—	—	—	—	—	—
Off-Road Equipment	0.14	0.11	0.83	1.13	< 0.005	0.02	—	0.02	0.02	—	0.02	—	134	134	0.01	< 0.005	—	134
Architectural Coatings	—	5.46	—	—	—	—	—	—	—	—	—	—	—	—	—	—	—	—
Onsite truck	0.00	0.00	0.00	0.00	0.00	0.00	0.00	0.00	0.00	0.00	0.00	—	0.00	0.00	0.00	0.00	0.00	0.00
Average Daily	—	—	—	—	—	—	—	—	—	—	—	—	—	—	—	—	—	—
Off-Road Equipment	0.01	0.01	0.07	0.09	< 0.005	< 0.005	—	< 0.005	< 0.005	—	< 0.005	—	11.0	11.0	< 0.005	< 0.005	—	11.0
Architectural Coatings	—	0.45	—	—	—	—	—	—	—	—	—	—	—	—	—	—	—	—
Onsite truck	0.00	0.00	0.00	0.00	0.00	0.00	0.00	0.00	0.00	0.00	0.00	—	0.00	0.00	0.00	0.00	0.00	0.00
Annual	—	—	—	—	—	—	—	—	—	—	—	—	—	—	—	—	—	—
Off-Road Equipment	< 0.005	< 0.005	0.01	0.02	< 0.005	< 0.005	—	< 0.005	< 0.005	—	< 0.005	—	1.82	1.82	< 0.005	< 0.005	—	1.82
Architectural Coatings	—	0.08	—	—	—	—	—	—	—	—	—	—	—	—	—	—	—	—
Onsite truck	0.00	0.00	0.00	0.00	0.00	0.00	0.00	0.00	0.00	0.00	0.00	—	0.00	0.00	0.00	0.00	0.00	0.00
Offsite	—	—	—	—	—	—	—	—	—	—	—	—	—	—	—	—	—	—
Daily, Summer (Max)	—	—	—	—	—	—	—	—	—	—	—	—	—	—	—	—	—	—
Worker	0.01	0.01	0.01	0.09	0.00	0.00	0.02	0.02	0.00	< 0.005	< 0.005	—	19.7	19.7	< 0.005	< 0.005	0.06	20.0
Vendor	0.00	0.00	0.00	0.00	0.00	0.00	0.00	0.00	0.00	0.00	0.00	—	0.00	0.00	0.00	0.00	0.00	0.00
Hauling	0.00	0.00	0.00	0.00	0.00	0.00	0.00	0.00	0.00	0.00	0.00	—	0.00	0.00	0.00	0.00	0.00	0.00

Daily, Winter (Max)	—	—	—	—	—	—	—	—	—	—	—	—	—	—	—	—	—	—
Worker	0.01	0.01	0.01	0.08	0.00	0.00	0.02	0.02	0.00	< 0.005	< 0.005	—	18.7	18.7	< 0.005	< 0.005	< 0.005	18.9
Vendor	0.00	0.00	0.00	0.00	0.00	0.00	0.00	0.00	0.00	0.00	0.00	—	0.00	0.00	0.00	0.00	0.00	0.00
Hauling	0.00	0.00	0.00	0.00	0.00	0.00	0.00	0.00	0.00	0.00	0.00	—	0.00	0.00	0.00	0.00	0.00	0.00
Average Daily	—	—	—	—	—	—	—	—	—	—	—	—	—	—	—	—	—	—
Worker	< 0.005	< 0.005	< 0.005	0.01	0.00	0.00	< 0.005	< 0.005	0.00	< 0.005	< 0.005	—	1.56	1.56	< 0.005	< 0.005	< 0.005	1.58
Vendor	0.00	0.00	0.00	0.00	0.00	0.00	0.00	0.00	0.00	0.00	0.00	—	0.00	0.00	0.00	0.00	0.00	0.00
Hauling	0.00	0.00	0.00	0.00	0.00	0.00	0.00	0.00	0.00	0.00	0.00	—	0.00	0.00	0.00	0.00	0.00	0.00
Annual	—	—	—	—	—	—	—	—	—	—	—	—	—	—	—	—	—	—
Worker	< 0.005	< 0.005	< 0.005	< 0.005	0.00	0.00	< 0.005	< 0.005	0.00	< 0.005	< 0.005	—	0.26	0.26	< 0.005	< 0.005	< 0.005	0.26
Vendor	0.00	0.00	0.00	0.00	0.00	0.00	0.00	0.00	0.00	0.00	0.00	—	0.00	0.00	0.00	0.00	0.00	0.00
Hauling	0.00	0.00	0.00	0.00	0.00	0.00	0.00	0.00	0.00	0.00	0.00	—	0.00	0.00	0.00	0.00	0.00	0.00

4. Operations Emissions Details

4.1. Mobile Emissions by Land Use

4.1.1. Unmitigated

Mobile source emissions results are presented in Sections 2.6. No further detailed breakdown of emissions is available.

4.2. Energy

4.2.1. Electricity Emissions By Land Use - Unmitigated

Criteria Pollutants (lb/day for daily, ton/yr for annual) and GHGs (lb/day for daily, MT/yr for annual)

Land Use	TOG	ROG	NOx	CO	SO2	PM10E	PM10D	PM10T	PM2.5E	PM2.5D	PM2.5T	BCO2	NBCO2	CO2T	CH4	N2O	R	CO2e

Daily, Summer (Max)	—	—	—	—	—	—	—	—	—	—	—	—	—	—	—	—	—	—
General Light Industry	—	—	—	—	—	—	—	—	—	—	—	—	247	247	0.02	< 0.005	—	248
Total	—	—	—	—	—	—	—	—	—	—	—	—	247	247	0.02	< 0.005	—	248
Daily, Winter (Max)	—	—	—	—	—	—	—	—	—	—	—	—	—	—	—	—	—	—
General Light Industry	—	—	—	—	—	—	—	—	—	—	—	—	247	247	0.02	< 0.005	—	248
Total	—	—	—	—	—	—	—	—	—	—	—	—	247	247	0.02	< 0.005	—	248
Annual	—	—	—	—	—	—	—	—	—	—	—	—	—	—	—	—	—	—
General Light Industry	—	—	—	—	—	—	—	—	—	—	—	—	40.9	40.9	< 0.005	< 0.005	—	41.0
Total	—	—	—	—	—	—	—	—	—	—	—	—	40.9	40.9	< 0.005	< 0.005	—	41.0

4.2.3. Natural Gas Emissions By Land Use - Unmitigated

Criteria Pollutants (lb/day for daily, ton/yr for annual) and GHGs (lb/day for daily, MT/yr for annual)

Land Use	TOG	ROG	NOx	CO	SO2	PM10E	PM10D	PM10T	PM2.5E	PM2.5D	PM2.5T	BCO2	NBCO2	CO2T	CH4	N2O	R	CO2e
Daily, Summer (Max)	—	—	—	—	—	—	—	—	—	—	—	—	—	—	—	—	—	—
General Light Industry	0.02	0.01	0.20	0.17	< 0.005	0.02	—	0.02	0.02	—	0.02	—	242	242	0.02	< 0.005	—	243
Total	0.02	0.01	0.20	0.17	< 0.005	0.02	—	0.02	0.02	—	0.02	—	242	242	0.02	< 0.005	—	243
Daily, Winter (Max)	—	—	—	—	—	—	—	—	—	—	—	—	—	—	—	—	—	—

General Light Industry	0.02	0.01	0.20	0.17	< 0.005	0.02	—	0.02	0.02	—	0.02	—	242	242	0.02	< 0.005	—	243
Total	0.02	0.01	0.20	0.17	< 0.005	0.02	—	0.02	0.02	—	0.02	—	242	242	0.02	< 0.005	—	243
Annual	—	—	—	—	—	—	—	—	—	—	—	—	—	—	—	—	—	—
General Light Industry	< 0.005	< 0.005	0.04	0.03	< 0.005	< 0.005	—	< 0.005	< 0.005	—	< 0.005	—	40.1	40.1	< 0.005	< 0.005	—	40.2
Total	< 0.005	< 0.005	0.04	0.03	< 0.005	< 0.005	—	< 0.005	< 0.005	—	< 0.005	—	40.1	40.1	< 0.005	< 0.005	—	40.2

4.3. Area Emissions by Source

4.3.1. Unmitigated

Criteria Pollutants (lb/day for daily, ton/yr for annual) and GHGs (lb/day for daily, MT/yr for annual)

Source	TOG	ROG	NOx	CO	SO2	PM10E	PM10D	PM10T	PM2.5E	PM2.5D	PM2.5T	BCO2	NBCO2	CO2T	CH4	N2O	R	CO2e
Daily, Summer (Max)	—	—	—	—	—	—	—	—	—	—	—	—	—	—	—	—	—	—
Consumer Products	—	0.38	—	—	—	—	—	—	—	—	—	—	—	—	—	—	—	—
Architectural Coatings	—	0.04	—	—	—	—	—	—	—	—	—	—	—	—	—	—	—	—
Landscape Equipment	0.14	0.13	0.01	0.77	< 0.005	< 0.005	—	< 0.005	< 0.005	—	< 0.005	—	3.16	3.16	< 0.005	< 0.005	—	3.17
Total	0.14	0.55	0.01	0.77	< 0.005	< 0.005	—	< 0.005	< 0.005	—	< 0.005	—	3.16	3.16	< 0.005	< 0.005	—	3.17
Daily, Winter (Max)	—	—	—	—	—	—	—	—	—	—	—	—	—	—	—	—	—	—

Consumer	—	0.38	—	—	—	—	—	—	—	—	—	—	—	—	—	—	—	—
Architectural Coatings	—	0.04	—	—	—	—	—	—	—	—	—	—	—	—	—	—	—	—
Total	—	0.42	—	—	—	—	—	—	—	—	—	—	—	—	—	—	—	—
Annual	—	—	—	—	—	—	—	—	—	—	—	—	—	—	—	—	—	—
Consumer Products	—	0.07	—	—	—	—	—	—	—	—	—	—	—	—	—	—	—	—
Architectural Coatings	—	0.01	—	—	—	—	—	—	—	—	—	—	—	—	—	—	—	—
Landscape Equipment	0.02	0.02	< 0.005	0.10	< 0.005	< 0.005	—	< 0.005	< 0.005	—	< 0.005	—	0.36	0.36	< 0.005	< 0.005	—	0.36
Total	0.02	0.09	< 0.005	0.10	< 0.005	< 0.005	—	< 0.005	< 0.005	—	< 0.005	—	0.36	0.36	< 0.005	< 0.005	—	0.36

4.4. Water Emissions by Land Use

4.4.1. Unmitigated

Criteria Pollutants (lb/day for daily, ton/yr for annual) and GHGs (lb/day for daily, MT/yr for annual)

Land Use	TOG	ROG	NOx	CO	SO2	PM10E	PM10D	PM10T	PM2.5E	PM2.5D	PM2.5T	BCO2	NBCO2	CO2T	CH4	N2O	R	CO2e
Daily, Summer (Max)	—	—	—	—	—	—	—	—	—	—	—	—	—	—	—	—	—	—
General Light Industry	—	—	—	—	—	—	—	—	—	—	—	7.82	40.5	48.3	0.80	0.02	—	74.2
Total	—	—	—	—	—	—	—	—	—	—	—	7.82	40.5	48.3	0.80	0.02	—	74.2

Daily, Winter (Max)	—	—	—	—	—	—	—	—	—	—	—	—	—	—	—	—	—	—
General Light Industry	—	—	—	—	—	—	—	—	—	—	—	7.82	40.5	48.3	0.80	0.02	—	74.2
Total	—	—	—	—	—	—	—	—	—	—	—	7.82	40.5	48.3	0.80	0.02	—	74.2
Annual	—	—	—	—	—	—	—	—	—	—	—	—	—	—	—	—	—	—
General Light Industry	—	—	—	—	—	—	—	—	—	—	—	1.29	6.70	8.00	0.13	< 0.005	—	12.3
Total	—	—	—	—	—	—	—	—	—	—	—	1.29	6.70	8.00	0.13	< 0.005	—	12.3

4.5. Waste Emissions by Land Use

4.5.1. Unmitigated

Criteria Pollutants (lb/day for daily, ton/yr for annual) and GHGs (lb/day for daily, MT/yr for annual)

Land Use	TOG	ROG	NOx	CO	SO2	PM10E	PM10D	PM10T	PM2.5E	PM2.5D	PM2.5T	BCO2	NBCO2	CO2T	CH4	N2O	R	CO2e
Daily, Summer (Max)	—	—	—	—	—	—	—	—	—	—	—	—	—	—	—	—	—	—
General Light Industry	—	—	—	—	—	—	—	—	—	—	—	0.00	0.00	0.00	0.00	0.00	—	0.00
Total	—	—	—	—	—	—	—	—	—	—	—	0.00	0.00	0.00	0.00	0.00	—	0.00
Daily, Winter (Max)	—	—	—	—	—	—	—	—	—	—	—	—	—	—	—	—	—	—
General Light Industry	—	—	—	—	—	—	—	—	—	—	—	0.00	0.00	0.00	0.00	0.00	—	0.00
Total	—	—	—	—	—	—	—	—	—	—	—	0.00	0.00	0.00	0.00	0.00	—	0.00

Annual	—	—	—	—	—	—	—	—	—	—	—	—	—	—	—	—	—	—
General Light Industry	—	—	—	—	—	—	—	—	—	—	—	0.00	0.00	0.00	0.00	0.00	—	0.00
Total	—	—	—	—	—	—	—	—	—	—	—	0.00	0.00	0.00	0.00	0.00	—	0.00

4.6. Refrigerant Emissions by Land Use

4.6.1. Unmitigated

Criteria Pollutants (lb/day for daily, ton/yr for annual) and GHGs (lb/day for daily, MT/yr for annual)

Land Use	TOG	ROG	NOx	CO	SO2	PM10E	PM10D	PM10T	PM2.5E	PM2.5D	PM2.5T	BCO2	NBCO2	CO2T	CH4	N2O	R	CO2e
Daily, Summer (Max)	—	—	—	—	—	—	—	—	—	—	—	—	—	—	—	—	—	—
General Light Industry	—	—	—	—	—	—	—	—	—	—	—	—	—	—	—	—	4.59	4.59
Total	—	—	—	—	—	—	—	—	—	—	—	—	—	—	—	—	4.59	4.59
Daily, Winter (Max)	—	—	—	—	—	—	—	—	—	—	—	—	—	—	—	—	—	—
General Light Industry	—	—	—	—	—	—	—	—	—	—	—	—	—	—	—	—	4.59	4.59
Total	—	—	—	—	—	—	—	—	—	—	—	—	—	—	—	—	4.59	4.59
Annual	—	—	—	—	—	—	—	—	—	—	—	—	—	—	—	—	—	—
General Light Industry	—	—	—	—	—	—	—	—	—	—	—	—	—	—	—	—	0.76	0.76
Total	—	—	—	—	—	—	—	—	—	—	—	—	—	—	—	—	0.76	0.76

4.7. Offroad Emissions By Equipment Type

4.7.1. Unmitigated

Criteria Pollutants (lb/day for daily, ton/yr for annual) and GHGs (lb/day for daily, MT/yr for annual)

Equipment Type	TOG	ROG	NOx	CO	SO2	PM10E	PM10D	PM10T	PM2.5E	PM2.5D	PM2.5T	BCO2	NBCO2	CO2T	CH4	N2O	R	CO2e
Daily, Summer (Max)	—	—	—	—	—	—	—	—	—	—	—	—	—	—	—	—	—	—
Total	—	—	—	—	—	—	—	—	—	—	—	—	—	—	—	—	—	—
Daily, Winter (Max)	—	—	—	—	—	—	—	—	—	—	—	—	—	—	—	—	—	—
Total	—	—	—	—	—	—	—	—	—	—	—	—	—	—	—	—	—	—
Annual	—	—	—	—	—	—	—	—	—	—	—	—	—	—	—	—	—	—
Total	—	—	—	—	—	—	—	—	—	—	—	—	—	—	—	—	—	—

4.8. Stationary Emissions By Equipment Type

4.8.1. Unmitigated

Criteria Pollutants (lb/day for daily, ton/yr for annual) and GHGs (lb/day for daily, MT/yr for annual)

Equipment Type	TOG	ROG	NOx	CO	SO2	PM10E	PM10D	PM10T	PM2.5E	PM2.5D	PM2.5T	BCO2	NBCO2	CO2T	CH4	N2O	R	CO2e
Daily, Summer (Max)	—	—	—	—	—	—	—	—	—	—	—	—	—	—	—	—	—	—
Total	—	—	—	—	—	—	—	—	—	—	—	—	—	—	—	—	—	—
Daily, Winter (Max)	—	—	—	—	—	—	—	—	—	—	—	—	—	—	—	—	—	—

Total	—	—	—	—	—	—	—	—	—	—	—	—	—	—	—	—	—	—
Annual	—	—	—	—	—	—	—	—	—	—	—	—	—	—	—	—	—	—
Total	—	—	—	—	—	—	—	—	—	—	—	—	—	—	—	—	—	—

4.9. User Defined Emissions By Equipment Type

4.9.1. Unmitigated

Criteria Pollutants (lb/day for daily, ton/yr for annual) and GHGs (lb/day for daily, MT/yr for annual)

Equipment Type	TOG	ROG	NOx	CO	SO2	PM10E	PM10D	PM10T	PM2.5E	PM2.5D	PM2.5T	BCO2	NBCO2	CO2T	CH4	N2O	R	CO2e
Daily, Summer (Max)	—	—	—	—	—	—	—	—	—	—	—	—	—	—	—	—	—	—
Total	—	—	—	—	—	—	—	—	—	—	—	—	—	—	—	—	—	—
Daily, Winter (Max)	—	—	—	—	—	—	—	—	—	—	—	—	—	—	—	—	—	—
Total	—	—	—	—	—	—	—	—	—	—	—	—	—	—	—	—	—	—
Annual	—	—	—	—	—	—	—	—	—	—	—	—	—	—	—	—	—	—
Total	—	—	—	—	—	—	—	—	—	—	—	—	—	—	—	—	—	—

4.10. Soil Carbon Accumulation By Vegetation Type

4.10.1. Soil Carbon Accumulation By Vegetation Type - Unmitigated

Criteria Pollutants (lb/day for daily, ton/yr for annual) and GHGs (lb/day for daily, MT/yr for annual)

Vegetation	TOG	ROG	NOx	CO	SO2	PM10E	PM10D	PM10T	PM2.5E	PM2.5D	PM2.5T	BCO2	NBCO2	CO2T	CH4	N2O	R	CO2e
Daily, Summer (Max)	—	—	—	—	—	—	—	—	—	—	—	—	—	—	—	—	—	—

Total	—	—	—	—	—	—	—	—	—	—	—	—	—	—	—	—	—	—
Daily, Winter (Max)	—	—	—	—	—	—	—	—	—	—	—	—	—	—	—	—	—	—
Total	—	—	—	—	—	—	—	—	—	—	—	—	—	—	—	—	—	—
Annual	—	—	—	—	—	—	—	—	—	—	—	—	—	—	—	—	—	—
Total	—	—	—	—	—	—	—	—	—	—	—	—	—	—	—	—	—	—

4.10.2. Above and Belowground Carbon Accumulation by Land Use Type - Unmitigated

Criteria Pollutants (lb/day for daily, ton/yr for annual) and GHGs (lb/day for daily, MT/yr for annual)

Land Use	TOG	ROG	NOx	CO	SO2	PM10E	PM10D	PM10T	PM2.5E	PM2.5D	PM2.5T	BCO2	NBCO2	CO2T	CH4	N2O	R	CO2e
Daily, Summer (Max)	—	—	—	—	—	—	—	—	—	—	—	—	—	—	—	—	—	—
Total	—	—	—	—	—	—	—	—	—	—	—	—	—	—	—	—	—	—
Daily, Winter (Max)	—	—	—	—	—	—	—	—	—	—	—	—	—	—	—	—	—	—
Total	—	—	—	—	—	—	—	—	—	—	—	—	—	—	—	—	—	—
Annual	—	—	—	—	—	—	—	—	—	—	—	—	—	—	—	—	—	—
Total	—	—	—	—	—	—	—	—	—	—	—	—	—	—	—	—	—	—

4.10.3. Avoided and Sequestered Emissions by Species - Unmitigated

Criteria Pollutants (lb/day for daily, ton/yr for annual) and GHGs (lb/day for daily, MT/yr for annual)

Species	TOG	ROG	NOx	CO	SO2	PM10E	PM10D	PM10T	PM2.5E	PM2.5D	PM2.5T	BCO2	NBCO2	CO2T	CH4	N2O	R	CO2e
Daily, Summer (Max)	—	—	—	—	—	—	—	—	—	—	—	—	—	—	—	—	—	—
Avoided	—	—	—	—	—	—	—	—	—	—	—	—	—	—	—	—	—	—

Subtotal	—	—	—	—	—	—	—	—	—	—	—	—	—	—	—	—	—	—
Sequestered	—	—	—	—	—	—	—	—	—	—	—	—	—	—	—	—	—	—
Subtotal	—	—	—	—	—	—	—	—	—	—	—	—	—	—	—	—	—	—
Removed	—	—	—	—	—	—	—	—	—	—	—	—	—	—	—	—	—	—
Subtotal	—	—	—	—	—	—	—	—	—	—	—	—	—	—	—	—	—	—
—	—	—	—	—	—	—	—	—	—	—	—	—	—	—	—	—	—	—
Daily, Winter (Max)	—	—	—	—	—	—	—	—	—	—	—	—	—	—	—	—	—	—
Avoided	—	—	—	—	—	—	—	—	—	—	—	—	—	—	—	—	—	—
Subtotal	—	—	—	—	—	—	—	—	—	—	—	—	—	—	—	—	—	—
Sequestered	—	—	—	—	—	—	—	—	—	—	—	—	—	—	—	—	—	—
Subtotal	—	—	—	—	—	—	—	—	—	—	—	—	—	—	—	—	—	—
Removed	—	—	—	—	—	—	—	—	—	—	—	—	—	—	—	—	—	—
Subtotal	—	—	—	—	—	—	—	—	—	—	—	—	—	—	—	—	—	—
—	—	—	—	—	—	—	—	—	—	—	—	—	—	—	—	—	—	—
Annual	—	—	—	—	—	—	—	—	—	—	—	—	—	—	—	—	—	—
Avoided	—	—	—	—	—	—	—	—	—	—	—	—	—	—	—	—	—	—
Subtotal	—	—	—	—	—	—	—	—	—	—	—	—	—	—	—	—	—	—
Sequestered	—	—	—	—	—	—	—	—	—	—	—	—	—	—	—	—	—	—
Subtotal	—	—	—	—	—	—	—	—	—	—	—	—	—	—	—	—	—	—
Removed	—	—	—	—	—	—	—	—	—	—	—	—	—	—	—	—	—	—
Subtotal	—	—	—	—	—	—	—	—	—	—	—	—	—	—	—	—	—	—
—	—	—	—	—	—	—	—	—	—	—	—	—	—	—	—	—	—	—

5. Activity Data

5.1. Construction Schedule

Phase Name	Phase Type	Start Date	End Date	Days Per Week	Work Days per Phase	Phase Description
Demolition	Demolition	1/1/2026	1/20/2026	5.00	14.0	—
Grading	Grading	1/21/2026	3/23/2026	5.00	44.0	—
Building Construction	Building Construction	3/24/2026	2/22/2027	5.00	240	—
Paving	Paving	1/22/2027	2/22/2027	5.00	22.0	—
Architectural Coating	Architectural Coating	2/23/2027	4/5/2027	5.00	30.0	—

5.2. Off-Road Equipment

5.2.1. Unmitigated

Phase Name	Equipment Type	Fuel Type	Engine Tier	Number per Day	Hours Per Day	Horsepower	Load Factor
Demolition	Forklifts	Diesel	Average	3.00	8.00	84.0	0.37
Demolition	Rubber Tired Dozers	Diesel	Average	1.00	8.00	367	0.40
Demolition	Concrete/Industrial Saws	Diesel	Average	1.00	8.00	33.0	0.73
Demolition	Cranes	Diesel	Average	1.00	8.00	367	0.29
Demolition	Tractors/Loaders/Backhoes	Diesel	Average	1.00	8.00	84.0	0.37
Grading	Graders	Diesel	Average	1.00	8.00	148	0.41
Grading	Rubber Tired Dozers	Diesel	Average	1.00	8.00	367	0.40
Grading	Tractors/Loaders/Backhoes	Diesel	Average	2.00	7.00	84.0	0.37
Grading	Cranes	Diesel	Average	1.00	8.00	367	0.29
Grading	Forklifts	Diesel	Average	1.00	8.00	82.0	0.20
Building Construction	Cranes	Diesel	Average	2.00	8.00	367	0.29

Building Construction	Forklifts	Diesel	Average	1.00	7.00	82.0	0.20
Building Construction	Generator Sets	Diesel	Average	1.00	8.00	14.0	0.74
Building Construction	Tractors/Loaders/Backhoes	Diesel	Average	1.00	6.00	84.0	0.37
Building Construction	Welders	Diesel	Average	1.00	8.00	46.0	0.45
Building Construction	Aerial Lifts	Diesel	Average	1.00	8.00	46.0	0.31
Paving	Tractors/Loaders/Backhoes	Diesel	Average	1.00	8.00	84.0	0.37
Paving	Pavers	Diesel	Average	1.00	8.00	81.0	0.42
Paving	Paving Equipment	Diesel	Average	1.00	8.00	89.0	0.36
Paving	Rollers	Diesel	Average	2.00	8.00	36.0	0.38
Paving	Cement and Mortar Mixers	Diesel	Average	1.00	8.00	10.0	0.56
Paving	Forklifts	Diesel	Average	1.00	8.00	82.0	0.20
Architectural Coating	Air Compressors	Diesel	Average	1.00	6.00	37.0	0.48

5.3. Construction Vehicles

5.3.1. Unmitigated

Phase Name	Trip Type	One-Way Trips per Day	Miles per Trip	Vehicle Mix
Demolition	—	—	—	—
Demolition	Worker	17.5	18.5	LDA,LDT1,LDT2
Demolition	Vendor	—	10.2	HHDT,MHDT
Demolition	Hauling	29.1	20.0	HHDT
Demolition	Onsite truck	—	—	HHDT
Grading	—	—	—	—
Grading	Worker	15.0	18.5	LDA,LDT1,LDT2
Grading	Vendor	—	10.2	HHDT,MHDT

Grading	Hauling	12.8	20.0	HHDT
Grading	Onsite truck	—	—	HHDT
Building Construction	—	—	—	—
Building Construction	Worker	7.41	18.5	LDA,LDT1,LDT2
Building Construction	Vendor	2.89	10.2	HHDT,MHDT
Building Construction	Hauling	0.00	20.0	HHDT
Building Construction	Onsite truck	—	—	HHDT
Paving	—	—	—	—
Paving	Worker	17.5	18.5	LDA,LDT1,LDT2
Paving	Vendor	—	10.2	HHDT,MHDT
Paving	Hauling	0.00	20.0	HHDT
Paving	Onsite truck	—	—	HHDT
Architectural Coating	—	—	—	—
Architectural Coating	Worker	1.48	18.5	LDA,LDT1,LDT2
Architectural Coating	Vendor	—	10.2	HHDT,MHDT
Architectural Coating	Hauling	0.00	20.0	HHDT
Architectural Coating	Onsite truck	—	—	HHDT

5.4. Vehicles

5.4.1. Construction Vehicle Control Strategies

Control Strategies Applied	PM10 Reduction	PM2.5 Reduction
Water unpaved roads twice daily	55%	55%
Limit vehicle speeds on unpaved roads to 25 mph	44%	44%
Sweep paved roads once per month	9%	9%

5.5. Architectural Coatings

Phase Name	Residential Interior Area Coated (sq ft)	Residential Exterior Area Coated (sq ft)	Non-Residential Interior Area Coated (sq ft)	Non-Residential Exterior Area Coated (sq ft)	Parking Area Coated (sq ft)
Architectural Coating	0.00	0.00	26,475	8,825	—

5.6. Dust Mitigation

5.6.1. Construction Earthmoving Activities

Phase Name	Material Imported (Cubic Yards)	Material Exported (Cubic Yards)	Acres Graded (acres)	Material Demolished (Ton of Debris)	Acres Paved (acres)
Demolition	0.00	0.00	0.00	1,625	—
Grading	2,500	2,000	44.0	0.00	—
Paving	0.00	0.00	0.00	0.00	0.00

5.6.2. Construction Earthmoving Control Strategies

Control Strategies Applied	Frequency (per day)	PM10 Reduction	PM2.5 Reduction
Water Exposed Area	2	61%	61%
Water Demolished Area	2	36%	36%

5.7. Construction Paving

Land Use	Area Paved (acres)	% Asphalt
General Light Industry	0.00	0%

5.8. Construction Electricity Consumption and Emissions Factors

kWh per Year and Emission Factor (lb/MWh)

Year	kWh per Year	CO2	CH4	N2O
2026	0.00	532	0.03	< 0.005
2027	0.00	532	0.03	< 0.005

5.9. Operational Mobile Sources

5.9.1. Unmitigated

Land Use Type	Trips/Weekday	Trips/Saturday	Trips/Sunday	Trips/Year	VMT/Weekday	VMT/Saturday	VMT/Sunday	VMT/Year
Total all Land Uses	2.00	0.00	0.00	521	0.00	0.00	0.00	6,325

5.10. Operational Area Sources

5.10.1. Hearths

5.10.1.1. Unmitigated

5.10.2. Architectural Coatings

Residential Interior Area Coated (sq ft)	Residential Exterior Area Coated (sq ft)	Non-Residential Interior Area Coated (sq ft)	Non-Residential Exterior Area Coated (sq ft)	Parking Area Coated (sq ft)
0	0.00	26,475	8,825	—

5.10.3. Landscape Equipment

Season	Unit	Value
Snow Days	day/yr	0.00
Summer Days	day/yr	250

5.11. Operational Energy Consumption

5.11.1. Unmitigated

Electricity (kWh/yr) and CO2 and CH4 and N2O and Natural Gas (kBTU/yr)

Land Use	Electricity (kWh/yr)	CO2	CH4	N2O	Natural Gas (kBTU/yr)
General Light Industry	169,312	532	0.0330	0.0040	755,454

5.12. Operational Water and Wastewater Consumption

5.12.1. Unmitigated

Land Use	Indoor Water (gal/year)	Outdoor Water (gal/year)
General Light Industry	4,081,562	0.00

5.13. Operational Waste Generation

5.13.1. Unmitigated

Land Use	Waste (ton/year)	Cogeneration (kWh/year)
General Light Industry	0.00	—

5.14. Operational Refrigeration and Air Conditioning Equipment

5.14.1. Unmitigated

Land Use Type	Equipment Type	Refrigerant	GWP	Quantity (kg)	Operations Leak Rate	Service Leak Rate	Times Serviced
General Light Industry	Other commercial A/C and heat pumps	R-410A	2,088	0.30	4.00	4.00	18.0

5.15. Operational Off-Road Equipment

5.15.1. Unmitigated

Equipment Type	Fuel Type	Engine Tier	Number per Day	Hours Per Day	Horsepower	Load Factor

5.16. Stationary Sources

5.16.1. Emergency Generators and Fire Pumps

Equipment Type	Fuel Type	Number per Day	Hours per Day	Hours per Year	Horsepower	Load Factor

5.16.2. Process Boilers

Equipment Type	Fuel Type	Number	Boiler Rating (MMBtu/hr)	Daily Heat Input (MMBtu/day)	Annual Heat Input (MMBtu/yr)

5.17. User Defined

Equipment Type	Fuel Type

5.18. Vegetation

5.18.1. Land Use Change

5.18.1.1. Unmitigated

Vegetation Land Use Type	Vegetation Soil Type	Initial Acres	Final Acres

5.18.1. Biomass Cover Type

5.18.1.1. Unmitigated

Biomass Cover Type	Initial Acres	Final Acres

5.18.2. Sequestration

5.18.2.1. Unmitigated

Tree Type	Number	Electricity Saved (kWh/year)	Natural Gas Saved (btu/year)

8. User Changes to Default Data

Screen	Justification
Land Use	Project site is 2.7 acres. Project includes two 106-diameter water storage tanks. 106 ft Diameter = 8,825 SF x 2 Tanks = 17,650 SF
Construction: Construction Phases	Construction schedule provided by applicant. Construction would begin in January 2026 and last approximately 16 months.
Construction: Off-Road Equipment	Construction equipment list provided by applicant.
Operations: Solid Waste	Construction of new steel water storage tanks. No solid waste would be generated during operations.
Operations: Energy Use	No natural gas or energy use expected for the storage tank. Conservatively, default assumptions are used.
Operations: Vehicle Data	The Proposed Project is not anticipated to generate daily vehicle trips. Infrequent trips would be made due to maintenance as needed.

APPENDIX B

Biological Resources

APPENDIX B-1

Biological Records Search

February 25, 2021

MERIDIAN CONSULTANTS
Contact: Leanna Williams
920 Hampshire Road, Suite A5
Westlake Village, California 91361

SUBJECT: Biological Literature Review for Valley County Water District's Reservoir Tank Infill Project located in City of Baldwin Park, Los Angeles County, California

Introduction

This report contains the findings of ELMT Consulting's (ELMT) Biological Literature Review for Valley County Water District's Reservoir Tank Infill Project (project site, site) located in the City of Baldwin Park, Los Angeles County, California. The biological literature review was conducted to document baseline conditions and to determine the potential for special-status plant and wildlife species to occur within the site that could pose a constraint to implementation of the proposed project.

Project Location

The project site is generally located north of Interstate 10, west of State Route 39, south of Interstate 210, and east of Interstate 605 in the City of Baldwin Park, Los Angeles County, California. The site is depicted on the Baldwin Park quadrangle of the United States Geological Survey's (USGS) 7.5-minute topographic map series within section 7 of Township 1 South, Range 10 West. Specifically, the site is bounded to the north by Live Oak Avenue, to the west by Baldwin Park Boulevard, and the south by Joanbridge Street, west of Maine Avenue, within Assessor's Parcel Number 8536-016-901. Refer to Exhibits 1 and 2 in Attachment A.

Methodology

Prior to conducting the habitat assessment/field investigation, a literature review and records search was conducted for special-status biological resources potentially occurring on or within the vicinity of the site. Previously recorded occurrences of special-status plant and wildlife species and their proximity to the property were determined through a query of the California Departments (CDFW's) QuickView Tool in the Biogeographic Information and Observation System (BIOS), California Natural Diversity Database (CNDDB) Rarefind 5, and the California Native Plant Society's (CNPS) Electronic Inventory of Rare and Endangered Vascular Plants of California. All literature detailing the biological resources previously observed on or within the vicinity of the site were reviewed to understand existing site conditions and note the extent of any disturbances that have occurred on the property that would otherwise limit the distribution of special-status biological resources.

Existing Site Conditions

The project site is bordered by Live Oak Avenue to the north with a utility corridor and undeveloped, vacant

land beyond, to the east by commercial and industrial development, to the south by Joanbridge Street with residential development beyond, and to the west by Baldwin Park Boulevard with industrial and commercial development. Due to on-site disturbances, no native plant communities or natural communities of special concern were observed occur within the boundaries of the site. The site consists entirely of developed land. No native plant communities will be impacted from implementation of the proposed project.

Special-Status Biological Resources

The CNDDB Rarefind 5 and the CNPS Electronic Inventory of Rare and Endangered Vascular Plants of California were queried for reported locations of special-status plant and wildlife species as well as special-status natural plant communities in the Baldwin Park USGS 7.5-minute quadrangle. The biological literature review evaluated the conditions of the habitat(s) within the boundaries of the property to determine if the existing plant communities, at the time of the survey, have the potential to provide suitable habitat(s) for special-status plant and wildlife species.

The literature search identified nine (9) special-status plant species, thirty-two (32) special-status wildlife species, and three (3) special-status plant communities as having potential to occur within the Baldwin Park USGS 7.5-minute quadrangle. Special-status plant and wildlife species were evaluated for their potential to occur within the property based on habitat requirements, availability and quality of suitable habitat, and known distributions. Species determined to have the potential to occur within the general vicinity of the property are presented in *Table B-1: Potentially Occurring Special-Status Biological Resources*, provided in Attachment B.

The proposed project site consists of existing developed areas that have been subject to a high level of anthropogenic disturbances. These disturbances have eliminated the natural plant communities that once occurred on-site. Based on habitat requirements for specific species and the availability and quality of on-site habitat, it was determined that no special-status plant or wildlife species are expected to occur on the proposed project site.

Conclusion

The project site consists of existing developed areas. Based on the proposed project footprint and existing site conditions discussed in this memo, none of the special-status plant or wildlife species known to occur in the general vicinity of the project site are expected to be directly or indirectly impacted from implementation of the project. Therefore, it was determined that implementation of the project will have "no effect" on federally or State listed species known to occur in the general vicinity of the project site, or sensitive plant communities.

Please do not hesitate to contact Tom McGill at (951) 285-6014 or tmcgill@elmtconsulting.com or Travis McGill at (909) 816-1646 or travismcgill@elmtconsulting.com should you have any questions.

Sincerely,

Thomas J. McGill, Ph.D.
Managing Director

Travis J. McGill
Director

Attachments:

A. *Site Plans*
B. *Potentially Occurring Special-Status Biological Resources*

Attachment A

Site Plan

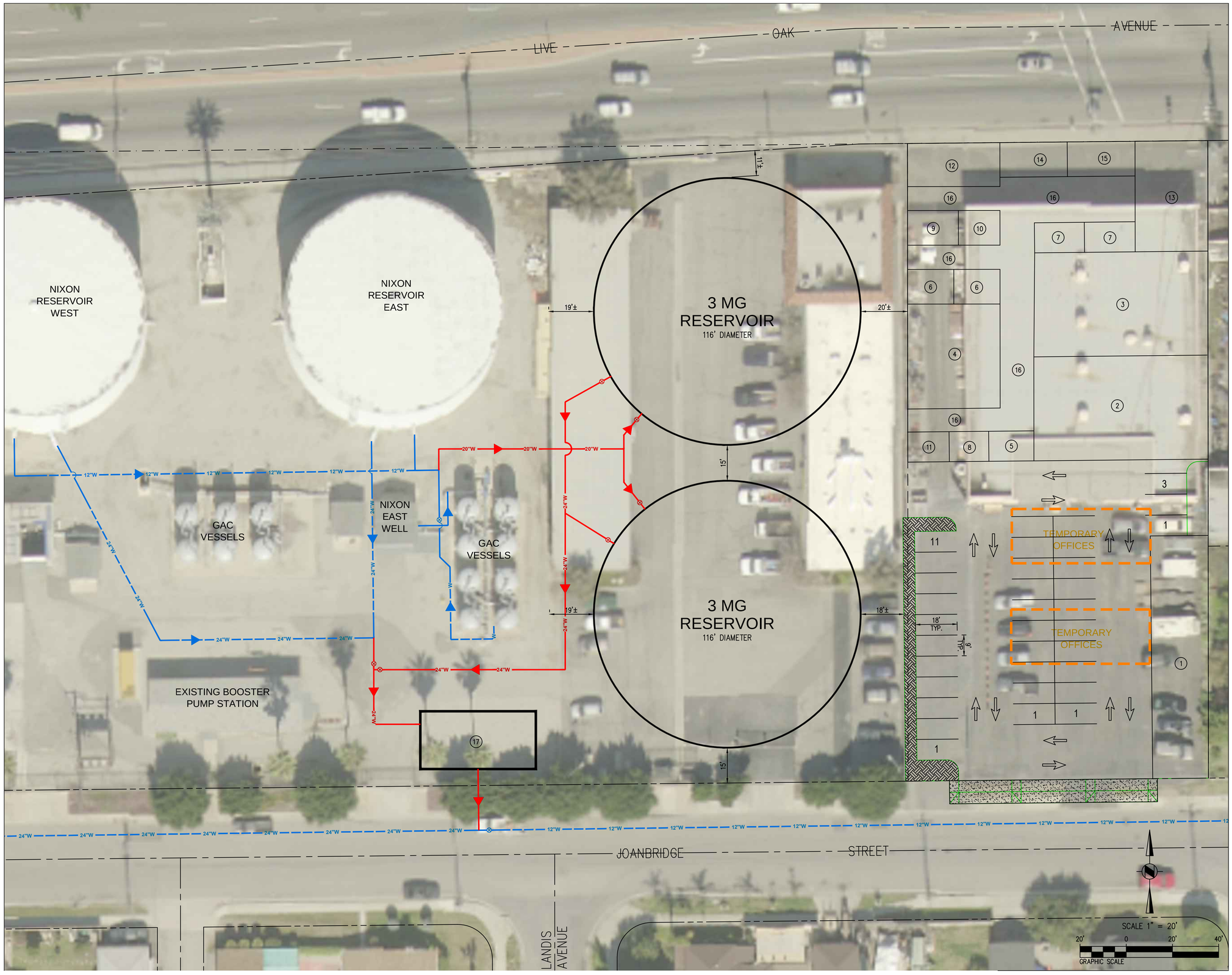
OAK AVENUE
LIVE
NIXON RESERVOIR WEST
NIXON RESERVOIR EAST
3 MG RESERVOIR
116' DIAMETER
3 MG RESERVOIR
116' DIAMETER
19'±
20'±
19'±
18'±
15'
15'
11'±
NIXON EAST WELL
GAC VESSELS
GAC VESSELS
EXISTING BOOSTER PUMP STATION
TEMPORARY OFFICES
TEMPORARY OFFICES
18' TYP.
9'
JOANBRIDGE STREET
LANDIS AVENUE
SCALE 1" = 20'
GRAPHIC SCALE

Attachment B

Potentially Occurring Special-Status Biological Resources

Table B-1: Potentially Occurring Special-Status Biological Resources

SPECIAL-STATUS WILDLIFE SPECIES			
Scientific Name Common Name	**Status**	**Habitat**	**Potential to Occur**
Accipiter cooperii Cooper's hawk	Fed: None CA: WL	Generally found in forested areas up to 3,000 feet in elevation, especially near edges and rivers. Prefers hardwood stands and mature forests, but can be found in urban and suburban areas where there are tall trees for nesting. Common in open areas during nesting season.	**Presumed Absent** There is no suitable habitat within or adjacent to the project site.
Accipiter striatus sharp-shinned hawk	Fed: None CA: WL	Found in pine, fir and aspen forests. They can be found hunting in forest interior and edges from sea level to near alpine areas. Can also be found in rural, suburban and agricultural areas, where they often hunt at bird feeders. Typically found in southern California in the winter months.	**Presumed Absent** There is no suitable habitat within or adjacent to the project site.
Aimophila ruficeps canescens southern California rufous-crowned sparrow	Fed: None CA: WL	Typically found between 3,000 and 6,000 feet in elevation. Breed in sparsely vegetated shrublands on hillsides and canyons. Prefers coastal sage scrub dominated by California sagebrush (*Artemisia californica*), but can also be found breeding in coastal bluff scrub, low-growing serpentine chaparral, and along the edges of tall chaparral habitats.	**Presumed Absent** There is no suitable habitat within or adjacent to the project site.
Antrozous pallidus pallid bat	Fed: None CA: SSC	Locally common species of low elevation in California. Occurs in grasslands, shrublands, woodlands, and forests from sea level up through mixed conifer forests. Most common in open, dry habitats with rocky areas for roosting.	**Presumed Absent** There is no suitable habitat within or adjacent to the project site.
Aquila chrysaetos golden eagle	Fed: None CA: FP; WL	Occupies nearly all terrestrial habitats of the western states except densely forested areas. Favors secluded cliffs with overhanging ledges and large trees for nesting and cover. Hilly or mountainous country where takeoff and soaring are supported by updrafts is generally preferred to flat habitats. Deeply cut canyons rising to open mountain slopes and crags are ideal habitat.	**Presumed Absent** There is no suitable habitat within or adjacent to the project site.
Ardea herodias great blue heron	Fed: None CA: None	Forages along streams, marshes, lakes, and meadows. Nests colonially in tall trees (typically *Eucalyptus* sp.), on cliffsides, or in isolated spots in marshes.	**Presumed Absent** There is no suitable habitat within or adjacent to the project site.
Aspidoscelis tigris stejnegeri coastal whiptail	Fed: None CA: SSC	Found in a variety of ecosystems, primarily hot and dry open areas with sparse foliage such as chaparral, woodland, and riparian areas.	**Presumed Absent** There is no suitable habitat within or adjacent to the project site.
Bombus crotchii Crotch bumble bee	Fed: None CA: CE	Exclusive to coastal California east towards the Sierra-Cascade Crest; less common in western Nevada.	**Presumed Absent** There is no suitable habitat within or adjacent to the project site.
Calypte costae Costa's hummingbird	Fed: None CA: None	Desert and semi-desert, arid brushy foothills and chaparral. A desert hummingbird that breeds in the Sonoran and Mojave Deserts. Departs desert heat moving into chaparral, scrub, and woodland habitats.	**Presumed Absent** There is no suitable habitat within or adjacent to the project site.
Catostomus santaanae Santa Ana sucker	Fed: **THR** CA: None	Occur in the watersheds draining the San Gabriel and San Bernardino Mountains of southern California. Steams that Santa Ana Sucker inhabit are generally perennial streams with water ranging in depth from a few inches to several feet and with currents ranging from slight to swift.	**Presumed Absent** There is no suitable habitat within or adjacent to the project site.

Coccyzus americanus occidentalis western yellow-billed cuckoo	Fed: **THR** CA: **END**	In California, the breeding distrution is now thought to be restricted to isolated sites in Sacramento, Amargosa, Kern, Santa Ana, and Colorado River valleys. Obligate riparian species with a primary habitat association of willow-cottonwood riparian forest.	**Presumed Absent** There is no suitable habitat within or adjacent to the project site.
Empidonax traillii willow flycatcher	Fed: None CA: **END**	Occurs in riparian woodlands in southern California. Typically requires large areas of willow thickets in broad valleys, canyon bottoms, or around ponds and lakes. These areas typically have standing or running water, or are at least moist.	**Presumed Absent** There is no suitable habitat within or adjacent to the project site.
Eumops perotis californicus western mastiff bat	Fed: None CA: SSC	Primarily a cliff-dwelling species, roost generally under exfoliating rock slabs. Roosts are generally high above the ground, usually allowing a clear vertical drop of at least 3 meters below the entrance for flight. In California, it is most frequently encountered in broad open areas. Its foraging habitat includes dry desert washes, flood plains, chaparral, oak woodland, open ponderosa pine forest, grassland, and agricultural areas.	**Presumed Absent** There is no suitable habitat within or adjacent to the project site.
Gila orcuttii arroyo chub	Fed: None CA: SSC	Warm streams of the Los Angeles Plain, which are typically muddy torrents during the winter, and clear quiet brooks in the summer, possibly drying up in places. They are found both in slow-moving and fast-moving sections, but generally deeper than 40 cm.	**Presumed Absent** There is no suitable habitat within or adjacent to the project site.
Glyptostoma gabrielense San Gabriel chestnut	Fed: None CA: None	Occupies humid spots in semiarid environs. Found on rocky hillsides beneath plant debris, in rock piles, woodrat nests, and spaces beneath logs, stumps, and boulders.	**Presumed Absent** There is no suitable habitat within or adjacent to the project site.
Icteria virens yellow-breasted chat	Fed: None CA: SSC	Primarily found in tall, dense, relatively wide riparian woodlands and thickets of willows, vine tangles, and dense brush with well-developed understories. Nesting areas are associated with streams, swampy ground, and the borders of small ponds. Breeding habitat must be dense to provide shade and concealment. It winters south the Central America.	**Presumed Absent** There is no suitable habitat within or adjacent to the project site.
Lanius ludovicianus loggerhead shrike	Fed: None CA: SSC	Often found in broken woodlands, shrublands, and other habitats. Prefers open country with scattered perches for hunting and fairly dense brush for nesting.	**Presumed Absent** There is no suitable habitat within or adjacent to the project site.
Larus californicus California gull	Fed: None CA: WL	Require isolated islands in rivers, reservoirs and natural lakes for nesting, where predations pressures from terrestrial mammals are diminished. Uses both fresh and saline aquatic habitats at variable elevations and degrees of aridity for nesting and for opportunistic foraging.	**Presumed Absent** There is no suitable habitat within or adjacent to the project site.
Lasiurus cinereus hoary bat	Fed: None CA: None	Thought to prefer trees at the edge of clearings, but have also been found in trees in heavy forests, open wooded glades, and shade trees along urban streets and in city parks (Anderson 2002). They roost 3 to 5 m above ground during the day, usually in the foliage of trees. They prefer dense leaf coverage above and an open area below. They also prefer trees that border clearings.	**Presumed Absent** There is no suitable habitat within or adjacent to the project site.
Lasiurus xanthinus western yellow bat	Fed: None CA: SSC	Occurs in valley/foothill riparian, desert riparian, desert wash, and palm oasis habitats. Roosts under palm trees and feeds in, and near, palm oases and riparian habitats.	**Presumed Absent** There is no suitable habitat within or adjacent to the project site.
Lepus californicus bennettii San Deigo black-tailed jackrabbit	Fed: None CA: SSC	Occurs in diverse habitats, but primarily is found in arid regions supporting shortgrass habitats. Openness of open scrub habitat is preferred over dense chaparral.	**Presumed Absent** There is no suitable habitat within or adjacent to the project site.

Nycticorax nycticorax black-crowned night heron	Fed: None CA: None	Fairly common, yearlong resident in lowlands and foothills throughout most of California, including the Salton Sea and Colorado River areas, and very common locally in large nesting colonies. Feeds along the margins of lacustrine, large riverine, and fresh and saline emergent habitats and rarely, on kelp beds in marine sub tidal habitats. Nests and roosts in dense-foliaged trees and dense emergent wetlands.	**Presumed Absent** There is no suitable habitat within or adjacent to the project site.
Nyctinomops femorosaccus pocketed free-tailed bat	Fed: None CA: SSC	Often found in pinyon-juniper woodlands, desert scrub, desert succulent shrub, desert riparian, desert wash, alkali desert scrub, Joshua tree, and palm oasis.	**Presumed Absent** There is no suitable habitat within or adjacent to the project site.
Nyctinomops macrotis big free-tailed bat	Fed: None CA: SSC	Found in rugged and rocky terrain.	**Presumed Absent** There is no suitable habitat within or adjacent to the project site.
Phalacrocorax auritus double-crested cormorant	Fed: None CA: WL	Common yearlong resident in southern California. Occurs widely in freshwater and marine habitats along coastlines. Require open water where they can forage for schooling fish.	**Presumed Absent** There is no suitable habitat within or adjacent to the project site.
Phrynosoma blainvillii coast horned lizard	Fed: None CA: SSC	Found in a wide variety of vegetation types including coastal sage scrub, annual grassland, chaparral, oak woodland, riparian woodland and coniferous forest. The key elements of such habitats are loose, fine soils with a high sand fraction; an abundance of native ants or other insects; and open areas with limited overstory for basking and low, but relatively dense shrubs for refuge.	**Presumed Absent** There is no suitable habitat within or adjacent to the project site.
Polioptila californica californica coastal California gnatcatcher	Fed: **THR** CA: SSC	Obligate resident of sage scrub habitats that are dominated by California sagebrush (*Artemisia californica*). This species generally occurs below 750 feet elevation in coastal regions and below 1,500 feet inland. Ranges from the Ventura County, south to San Diego County and northern Baja California and it is less common in sage scrub with a high percentage of tall shrubs. Prefers habitat with more low-growing vegetation.	**Presumed Absent** There is no suitable habitat within or adjacent to the project site.
Rhinichthys osculus* ssp. *3 Santa Ana speckled dace	Fed: None CA: SSC	Requires permanent flowing streams within summer water temperatures of 17 – 20 degrees Celsius. Inhabits shallow cobble and gravel riffles and small streams that flow through steep, rocky canyons with chaparral covered walls.	**Presumed Absent** There is no suitable habitat within or adjacent to the project site.
Riparia riparia bank swallow	Fed: None CA: **THR**	Nests in colonies in soft banks or bluffs along rivers, streams, and coastal areas, preferring eroding banks of slow-moving, winding rivers and streams. Typically forages over open water.	**Presumed Absent** There is no suitable habitat within or adjacent to the project site.
Setophaga petechia yellow warbler	Fed: None CA: SSC	Nests over all of California except the Central Valley, the Mojave Desert region, and high altitudes and the eastern side of the Sierra Nevada. Winters along the Colorado River and in parts of Imperial and Riverside Counties. Nests in riparian areas dominated by willows, cottonwoods, sycamores, or alders or in mature chaparral. May also use oaks, conifers, and urban areas near stream courses.	**Presumed Absent** There is no suitable habitat within or adjacent to the project site.
Taxidea taxus American badger	Fed: None CA: SSC	Primarily occupy grasslands, parklands, farms, tallgrass and shortgrass prairies, meadows, shrub-steppe communities and other treeless areas with sandy loam soils where it can dig more easily for its prey. Occasionally found in open chaparral (with less than 50% plant cover) and riparian zones.	**Presumed Absent** There is no suitable habitat within or adjacent to the project site.

Vireo bellii pusillus least Bell's vireo	Fed: **END** CA: **END**	Primarily occupy Riverine riparian habitat that typically feature dense cover within 1 -2 meters of the ground and a dense, stratified canopy. Typically it is associated with southern willow scrub, cottonwood-willow forest, mule fat scrub, sycamore alluvial woodlands, coast live oak riparian forest, arroyo willow riparian forest, or mesquite in desert localities. It uses habitat which is limited to the immediate vicinity of water courses, 2,000 feet elevation in the interior.	**Presumed Absent** There is no suitable habitat within or adjacent to the project site.
SPECIAL-STATUS PLANT SPECIES			
Calochortus plummerae Plummer's mariposa-lily	Fed: None CA: None CNPS: 4.2	Prefers openings in chaparral, foothill woodland, coastal sage scrub, valley and foothill grasslands, cismontane woodland, lower montane coniferous forest and yellow pine forest. Often found on dry, rocky slopes and soils and brushy areas. Can be very common after a fire. From 328 to 5,577 feet in elevation. Blooming period is from May to July.	**Presumed Absent** There is no suitable habitat within or adjacent to the project site.
Calochortus weedii* var. *intermedius intermediate mariposa lily	Fed: None CA: None CNPS: 1B.2	Prefers rocky, calcareous soils in chaparral, valley and foothill grassland, and coastal sage scrub habitats. From 360 to 2,265 feet in elevation. Blooming period is from May to July.	**Presumed Absent** There is no suitable habitat within or adjacent to the project site.
Centromadia parryi* ssp. *australis southern tarplant	Fed: None CA: None CNPS: 1B.1	Occurs in marsh and swamp margins, vernally mesic valley and foothill grasslands, and vernal pool habitats. Grows in elevation from 0 to 1,578 feet. Blooming period ranges from May to November.	**Presumed Absent** There is no suitable habitat within or adjacent to the project site.
Dudleya multicaulis many-stemmed dudleya	Fed: None CA: None CNPS: 1B.2	Often occurs on clay soils and around granitic outcrops in chaparral, coastal sage scrub, and grasslands. Found at elevations ranging from 0 to 2,592 feet. Blooming period is from April to July.	**Presumed Absent** There is no suitable habitat within or adjacent to the project site.
Horkelia cuneata* var. *puberula mesa horkelia	Fed: None CA: None CNPS: 1B.1	Occurs on sandy or gravelly soils in chaparral, woodlands, and coastal scrub plant communities. Found at elevations ranging from 230 to 2,657 feet. Blooming period is from February to September.	**Presumed Absent** There is no suitable habitat within or adjacent to the project site.
Juglans californica southern California black walnut	Fed: None CA: None CNPS: 4.2	Found in chaparral, cismontane woodland, coastal scrub, and riparian woodland habitats. Found at elevations ranging from 164 to 2,953 feet. Blooming period is from March to August.	**Presumed Absent** There is no suitable habitat within or adjacent to the project site.
Phacelia stellaris Brand's star phacelia	Fed: None CA: None CNPS: 1B.1	Occurs in coastal dunes and coastal sage scrub habitats. In western Riverside County this species is restricted to sandy benches along the Santa Ana River. Grows in elevations ranging from 3 to 1,312 feet. Blooming period is from March to June.	**Presumed Absent** There is no suitable habitat within or adjacent to the project site.
Pseudognaphalium leucocephalum white rabbit-tobacco	Fed: None CA: None CNPS: 2B.2	Chaparral, cismontane woodland, coastal scrub, riparian woodlands in sandy gravelly soils. Grows in elevation from 3 to 6,890 feet in elevation. Blooming period ranges from July to December.	**Presumed Absent** There is no suitable habitat within or adjacent to the project site.
Symphyotrichum defoliatum San Bernardino aster	Fed: None CA: None CNPS: 1B.2	Grows in cismontane woodland, coastal scrub, lower montane coniferous forest, meadows and seeps, marshes and swamps, valley and foothill grassland (vernally mesic). Can be found growing near ditches, streams, and springs within these habitats. Found at elevations ranging from 7 to 6,693 feet. Blooming period is from July to November.	**Presumed Absent** There is no suitable habitat within or adjacent to the project site.
SPECIAL-STATUS PLANT COMMUNITIES			
California Walnut Woodland	CDFW Sensitive Habitat	Occurs on valley slopes and in valley bottoms, as well as around rocky outcrops. This habitat usually occurs in areas with relatively moist, fine soils. It can intergrade with coast live oak woodland and coast live oak forest in more mesic areas. The canopy is relatively open and is dominated by California walnut with a grassy understory.	**Absent**

Riversidian Alluvial Fan Sage Scrub	CDFW Sensitive Habitat	Occur within broad washes of sandy alluvial drainages that carry rainfall runoff sporadically in winter and spring, but remain relatively dry through the remainder of the year. Is restricted to drainages and floodplains with very sandy substrates that have a dearth of decomposed plant material. These areas do not develop into riparian woodland or scrub due to the limited water resources and scouring by occasional floods.	**Absent**
Walnut Forest	CDFW Sensitive Habitat	Southern California walnut woodland may be monospecific or mixed. Coast live oak (*Quercus agrifolia*) frequently codominants in the walnut woodland. Between Santa Barbara and Orange counties, southern California walnut is locally dominant or codominant in the coast live oak phase of oak woodland. Narrow, isolated stands of southern California walnut sometimes occur in chaparral. Occasionally, southern California walnut is found in coastal sage scrub.	**Absent**

U.S. Fish and Wildlife Service (USFWS) - Federal
END - Federally Endangered
THR - Federally Threatened

California Department of Fish and Wildlife (CDFW) - California
END - State Endangered
CEND - State Candidate Endangered
SSC - Species of Special Concern
WL - Watch List
FP - Fully Protected

California Native Plant Society (CNPS)
California Rare Plant Rank
1A Plants Presumed Extirpated in California and Either Rare or Extinct Elsewhere
1B Plants Rare, Threatened, or Endangered in California and Elsewhere
2B Plants Rare, Threatened, or Endangered in California, but More Common Elsewhere
4 Plants of Limited Distribution – A Watch List

Threat Ranks
0.1 - Seriously threatened in California
0.2 - Moderately threatened in California
0.3 - Not very threatened in California

APPENDIX B-2

CNDDB Database Search

Element_Type	Scientific_Name	Common_Name	Element_Code	Federal_Status	State_Status	CDFW_Status	CA_Rare_Plant_Rank	Quad_Code	Quad_Name	Data_Status	Taxonomic_Sort
Animals - Birds	Accipiter cooperii	Coopers hawk	ABNKC12040	None	None	WL	-	3411718	BALDWIN PARK	Mapped and Unprocessed	Animals - Birds - Accipitridae - Accipiter cooperii
Animals - Birds	Accipiter striatus	sharp-shinned hawk	ABNKC12020	None	None	WL	-	3411718	BALDWIN PARK	Unprocessed	Animals - Birds - Accipitridae - Accipiter striatus
Animals - Birds	Aquila chrysaetos	golden eagle	ABNKC22010	None	None	FP | WL	-	3411718	BALDWIN PARK	Unprocessed	Animals - Birds - Accipitridae - Aquila chrysaetos
Animals - Birds	Haliaeetus leucocephalus	bald eagle	ABNKC10010	Delisted	Endangered	FP	-	3411718	BALDWIN PARK	Unprocessed	Animals - Birds - Accipitridae - Haliaeetus leucocephalus
Animals - Birds	Ardea herodias	great blue heron	ABNGA04010	None	None	-	-	3411718	BALDWIN PARK	Unprocessed	Animals - Birds - Ardeidae - Ardea herodias
Animals - Birds	Nycticorax nycticorax	black-crowned night heron	ABNGA11010	None	None	-	-	3411718	BALDWIN PARK	Unprocessed	Animals - Birds - Ardeidae - Nycticorax nycticorax
Animals - Birds	Coccyzus americanus occidentalis	western yellow-billed cuckoo	ABNRB02022	Threatened	Endangered	-	-	3411718	BALDWIN PARK	Mapped	Animals - Birds - Cuculidae - Coccyzus americanus occidentalis
Animals - Birds	Riparia riparia	bank swallow	ABPAU08010	None	Threatened	-	-	3411718	BALDWIN PARK	Mapped	Animals - Birds - Hirundinidae - Riparia riparia
Animals - Birds	Icteria virens	yellow-breasted chat	ABPBX24010	None	None	SSC	-	3411718	BALDWIN PARK	Mapped and Unprocessed	Animals - Birds - Icteriidae - Icteria virens
Animals - Birds	Lanius ludovicianus	loggerhead shrike	ABPBR01030	None	None	SSC	-	3411718	BALDWIN PARK	Unprocessed	Animals - Birds - Laniidae - Lanius ludovicianus
Animals - Birds	Larus californicus	California gull	ABNNM03110	None	None	WL	-	3411718	BALDWIN PARK	Unprocessed	Animals - Birds - Laridae - Larus californicus
Animals - Birds	Setophaga petechia	yellow warbler	ABPBX03010	None	None	SSC	-	3411718	BALDWIN PARK	Unprocessed	Animals - Birds - Parulidae - Setophaga petechia
Animals - Birds	Aimophila ruficeps canescens	southern California rufous-crowned sparrow	ABPBX91091	None	None	WL	-	3411718	BALDWIN PARK	Unprocessed	Animals - Birds - Passerellidae - Aimophila ruficeps canescens
Animals - Birds	Nannopterum auritum	double-crested cormorant	ABNFD01020	None	None	WL	-	3411718	BALDWIN PARK	Unprocessed	Animals - Birds - Phalacrocoracidae - Nannopterum auritum
Animals - Birds	Polioptila californica californica	coastal California gnatcatcher	ABPBJ08081	Threatened	None	SSC	-	3411718	BALDWIN PARK	Mapped and Unprocessed	Animals - Birds - Polioptilidae - Polioptila californica californica
Animals - Birds	Athene cunicularia	burrowing owl	ABNSB10010	None	Candidate Endangered	SSC	-	3411718	BALDWIN PARK	Unprocessed	Animals - Birds - Strigidae - Athene cunicularia

Animals - Birds	Calypte costae	Costas hummingbird	ABNUC47020	None	None	-	-	3411718	BALDWIN PARK	Unprocessed	Animals - Birds - Trochilidae - Calypte costae
Animals - Birds	Campylorhynchus brunneicapillus sandiegensis	coastal cactus wren	ABPBG02095	None	None	SSC	-	3411718	BALDWIN PARK	Unprocessed	Animals - Birds - Troglodytidae - Campylorhynchus brunneicapillus sandiegensis
Animals - Birds	Empidonax traillii	willow flycatcher	ABPAE33040	None	Endangered	-	-	3411718	BALDWIN PARK	Unprocessed	Animals - Birds - Tyrannidae - Empidonax traillii
Animals - Birds	Empidonax traillii extimus	southwestern willow flycatcher	ABPAE33043	Endangered	Endangered	-	-	3411718	BALDWIN PARK	Unprocessed	Animals - Birds - Tyrannidae - Empidonax traillii extimus
Animals - Birds	Vireo bellii pusillus	least Bells vireo	ABPBW01114	Endangered	Endangered	-	-	3411718	BALDWIN PARK	Mapped and Unprocessed	Animals - Birds - Vireonidae - Vireo bellii pusillus
Animals - Fish	Catostomus santaanae	Santa Ana sucker	AFCJC02190	Threatened	None	SSC	-	3411718	BALDWIN PARK	Unprocessed	Animals - Fish - Catostomidae - Catostomus santaanae
Animals - Fish	Gila orcuttii	arroyo chub	AFCJB13120	None	None	SSC	-	3411718	BALDWIN PARK	Unprocessed	Animals - Fish - Cyprinidae - Gila orcuttii
Animals - Fish	Rhinichthys gabrielino	Santa Ana speckled dace	AFCJB3705K	Proposed Threatened	None	SSC	-	3411718	BALDWIN PARK	Unprocessed	Animals - Fish - Cyprinidae - Rhinichthys gabrielino
Animals - Insects	Bombus crotchii	Crotchs bumble bee	IIHYM24480	None	Candidate Endangered	-	-	3411718	BALDWIN PARK	Mapped and Unprocessed	Animals - Insects - Apidae - Bombus crotchii
Animals - Insects	Bombus pensylvanicus	American bumble bee	IIHYM24260	None	None	-	-	3411718	BALDWIN PARK	Mapped	Animals - Insects - Apidae - Bombus pensylvanicus
Animals - Mammals	Dipodomys simulans	Dulzura kangaroo rat	AMAFD03170	None	None	-	-	3411718	BALDWIN PARK	Unprocessed	Animals - Mammals - Heteromyidae - Dipodomys simulans
Animals - Mammals	Lepus californicus bennettii	San Diego black-tailed jackrabbit	AMAEB03051	None	None	-	-	3411718	BALDWIN PARK	Mapped and Unprocessed	Animals - Mammals - Leporidae - Lepus californicus bennettii
Animals - Mammals	Eumops perotis californicus	western mastiff bat	AMACD02011	None	None	SSC	-	3411718	BALDWIN PARK	Mapped	Animals - Mammals - Molossidae - Eumops perotis californicus
Animals - Mammals	Nyctinomops femorosaccus	pocketed free-tailed bat	AMACD04010	None	None	SSC	-	3411718	BALDWIN PARK	Mapped	Animals - Mammals - Molossidae - Nyctinomops femorosaccus
Animals - Mammals	Nyctinomops macrotis	big free-tailed bat	AMACD04020	None	None	SSC	-	3411718	BALDWIN PARK	Mapped	Animals - Mammals - Molossidae - Nyctinomops

											macrotis
Animals - Mammals	Taxidea taxus	American badger	AMAJF04010	None	None	SSC	-	3411718	BALDWIN PARK	Mapped	Animals - Mammals - Mustelidae - Taxidea taxus
Animals - Mammals	Antrozous pallidus	pallid bat	AMACC10010	None	None	SSC	-	3411718	BALDWIN PARK	Mapped and Unprocessed	Animals - Mammals - Vespertilionidae - Antrozous pallidus
Animals - Mammals	Lasiurus cinereus	hoary bat	AMACC05032	None	None	-	-	3411718	BALDWIN PARK	Mapped	Animals - Mammals - Vespertilionidae - Lasiurus cinereus
Animals - Mammals	Lasiurus xanthinus	western yellow bat	AMACC05070	None	None	SSC	-	3411718	BALDWIN PARK	Mapped	Animals - Mammals - Vespertilionidae - Lasiurus xanthinus
Animals - Mammals	Myotis yumanensis	Yuma myotis	AMACC01020	None	None	-	-	3411718	BALDWIN PARK	Unprocessed	Animals - Mammals - Vespertilionidae - Myotis yumanensis
Animals - Mollusks	Glyptostoma gabrielense	San Gabriel chestnut	IMGASB1010	None	None	-	-	3411718	BALDWIN PARK	Mapped	Animals - Mollusks - Megomphicidae - Glyptostoma gabrielense
Animals - Reptiles	Salvadora hexalepis virgultea	coast patch-nosed snake	ARADB30033	None	None	SSC	-	3411718	BALDWIN PARK	Unprocessed	Animals - Reptiles - Colubridae - Salvadora hexalepis virgultea
Animals - Reptiles	Phrynosoma blainvillii	coast horned lizard	ARACF12100	None	None	SSC	-	3411718	BALDWIN PARK	Mapped and Unprocessed	Animals - Reptiles - Phrynosomatidae - Phrynosoma blainvillii
Animals - Reptiles	Aspidoscelis tigris stejnegeri	coastal whiptail	ARACJ02143	None	None	SSC	-	3411718	BALDWIN PARK	Mapped	Animals - Reptiles - Teiidae - Aspidoscelis tigris stejnegeri
Community - Terrestrial	California Walnut Woodland	California Walnut Woodland	CTT71210CA	None	None	-	-	3411718	BALDWIN PARK	Mapped	Community - Terrestrial - California Walnut Woodland
Community - Terrestrial	Riversidian Alluvial Fan Sage Scrub	Riversidian Alluvial Fan Sage Scrub	CTT32720CA	None	None	-	-	3411718	BALDWIN PARK	Mapped	Community - Terrestrial - Riversidian Alluvial Fan Sage Scrub
Community - Terrestrial	Walnut Forest	Walnut Forest	CTT81600CA	None	None	-	-	3411718	BALDWIN PARK	Mapped	Community - Terrestrial - Walnut Forest
Plants - Vascular	Centromadia parryi ssp. australis	southern tarplant	PDAST4R0P4	None	None	-	1B.1	3411718	BALDWIN PARK	Mapped	Plants - Vascular - Asteraceae - Centromadia parryi ssp. australis
Plants - Vascular	Pseudognaphalium leucocephalum	white rabbit-tobacco	PDAST440C0	None	None	-	2B.2	3411718	BALDWIN PARK	Mapped	Plants - Vascular - Asteraceae - Pseudognaphalium leucocephalum
Plants - Vascular	Symphyotrichum defoliatum	San Bernardino aster	PDASTE80C0	None	None	-	1B.2	3411718	BALDWIN PARK	Mapped	Plants - Vascular - Asteraceae - Symphyotrichum

											defoliatum
Plants - Vascular	Dudleya multicaulis	many-stemmed dudleya	PDCRA040H0	None	None	-	1B.2	3411718	BALDWIN PARK	Mapped	Plants - Vascular - Crassulaceae - Dudleya multicaulis
Plants - Vascular	Quercus engelmannii	Engelmann oak	PDFAG050K0	None	None	-	4.2	3411718	BALDWIN PARK	Unprocessed	Plants - Vascular - Fagaceae - Quercus engelmannii
Plants - Vascular	Phacelia stellaris	Brands star phacelia	PDHYD0C510	None	None	-	1B.1	3411718	BALDWIN PARK	Mapped	Plants - Vascular - Hydrophyllaceae - Phacelia stellaris
Plants - Vascular	Juglans californica	southern California black walnut	PDJUG02020	None	None	-	4.2	3411718	BALDWIN PARK	Unprocessed	Plants - Vascular - Juglandaceae - Juglans californica
Plants - Vascular	Calochortus plummerae	Plummers mariposa-lily	PMLIL0D150	None	None	-	4.2	3411718	BALDWIN PARK	Mapped	Plants - Vascular - Liliaceae - Calochortus plummerae
Plants - Vascular	Horkelia cuneata var. puberula	mesa horkelia	PDROS0W045	None	None	-	1B.1	3411718	BALDWIN PARK	Mapped	Plants - Vascular - Rosaceae - Horkelia cuneata var. puberula

APPENDIX C

Cultural Records Search

May 17, 2021

Leanna Williams
Senior Project Manager
Meridian Consultants
706 South Hill Street, 11th Floor
920 Hampshire Road, Suite A-5
Los Angeles, California 90014

Subject: Cultural Resources Records Search for the Valley County Water District Reservoir Tank Project, Baldwin Park, Los Angeles County, California (BCR Consulting Project No. MER2003)

Dear Leanna:

BCR Consulting LLC (BCR Consulting) was retained by Meridian Consultants to complete a cultural resources records search for the Valley County Water District Reservoir Tank Project (the project or undertaking) located at the southeast corner of the intersection of Live Oak Avenue and Baldwin Park Boulevard in the City of Baldwin Park. The project will involve the demolition of two buildings constructed between 1972 and 1979, and the construction of two 3-million gallon reservoirs, each 116 feet in diameter. The purpose of this study was to identify prehistoric or historic-period resources within one half-mile of the project site. The project site is located in a non-sectioned portion of Township 1 South, Range 10 West, San Bernardino Baseline and Meridian and is depicted on the United States Geological Survey (USGS) *Baldwin Park, California* (1981) 7.5-minute topographic quadrangle (see Attachment A).

Cultural Resources Records Search

Methods. South Central Coastal Information Center (SCCIC) staff completed the cultural resource records search at California State University, Fullerton. The records search included a review of all recorded historic and prehistoric archaeological sites, as well as recorded built environment resources within 0.5-mile of the proposed project site as recorded on DPR-523 forms. The research also reviewed known cultural resources surveys, and inventory and excavation reports completed in the vicinity, and historic topographic maps and aerial photos. In addition, BCR Consulting staff examined the National Register of Historic Places, California Historical Landmarks (CHL), California Points of Historical Interest (CPHI), and various local historic registers listed on the Built Environment Resource Directory (BERD).

Results. The records search revealed that eight cultural resource studies have taken place, and six cultural resources were identified within 0.5-mile of the proposed project site. The project site has not been subject to any previous cultural resource assessments, and no cultural resources have been previously identified within its boundaries. The records search results are summarized in Tables A-C.

Table A. Previous Studies Conducted within 0.50-Mile of the Project

Study	Author/Date	Title	Within Project	Within 0.50 Mile
LA-72	Rosen 1974	Evaluation of the Resources and Potential Impact of Proposed Extension of Merced Avenue and Olive Street, City of Baldwin Park		X
LA-186	Brock and Elliott 1988	A Cultural Resources Assessment for the Raiders Stadium Project, Irwindale, California		X
LA-261	Rosen 1975	Evaluation of the Archaeological Resources and Potential Impact of the Proposed Removal and Recreation Developments at the Santa Fe Dam and Basin, Los Angeles County		X
LA-3824	N/A 1995	Cultural Resources Report for the Baldwin Park Operable Unit Water Delivery Plan		X
LA-7245	Bonner 2005	Cultural Resources Records Search and Site Visit Results for Cingular Telecommunications Facility VY-309-01 (SV-059-01) Monteleone Industrial, 14020 Live Oak Avenue, Baldwin Park, Los Angeles County, California		X
LA-10327	Gardner 2009	Phase I Cultural Resources Study: Proposed Materials Recovery Facility and Transfer Station Project, City of Irwindale, Los Angeles County, California		X
LA-10501	Toren 1994	Cultural Resources Survey of Three Segments of the Proposed San Gabriel Valley Water Reclamation Project, Los Angeles County, California		X
LA-10803	Brown and Maxon 2009	Phase I Cultural Resources Study – Proposed Arrow Reservoirs Project, City of Irwindale, Los Angeles County, California		X

Table B. Previously Recorded Archaeological Resources within 0.50-Mile of the Project

Primary No.	Trinomial	Resource Description	Within Project	Within 0.50 Mile	NRHP Status Code
N/A	-	-	-	-	-

Table C. Previously Recorded Historic Resources within 0.50-Mile of the Project

Primary No. / OTIS ID No.	Trinomial	Resource Description	Within Project	Within 0.50 Mile	NRHP Status Code
P-19-188983	-	LADWP Boulder Lines (200 feet N)		X	1S

Primary No. / OTIS ID No.	Trinomial	Resource Description	Within Project	Within 0.50 Mile	NRHP Status Code
OTIS-535470	-	Historic-Period Residence at 14149 Sandstone St (0.2 miles NE)		X	6Y
OTIS-543440	-	Historic-Period Residence at 14205 Maseline St (0.4 miles NNE)		X	6Y
OTIS-547241	-	Historic-Period Residence at 14107 Joanbridge St (0.2 miles ENE)		X	6Y
OTIS-543367	-	Historic-Period Building at 6321 Baldwin Park Blvd (adjacent W)		X	6Y
OTIS-567277	-	Historic-Period Residence at 14126 Anada St (0.4 miles NE)		X	6Y

Summary and Recommendations

The records search has not indicated any cultural resources or cultural resource sensitivity within the project site boundaries. The LADWP Boulder Transmission lines to the north are listed in the National Register, but they will not be subject to any project related impacts. Aerial photographs indicate that the buildings on the project site that will be demolished were constructed between 1972 and 1979 and as such are not historic in age (see historicaerials.com). They do not warrant further consideration. Finally, the entire project site is paved and has been subject to severe disturbances associated with grading and construction of existing buildings and parking lots. Based on these results, impacts to historical resources are not likely.

If human remains are encountered during activities associated with the proposed project, State Health and Safety Code Section 7050.5 states that no further disturbance shall occur until the County Coroner has made a determination of origin and disposition pursuant to Public Resources Code Section 5097.98. The County Coroner must be notified of the find immediately. If the remains are determined to be prehistoric, the Coroner will notify the Native American Heritage Commission (NAHC), which will determine and notify a Most Likely Descendant (MLD). With the permission of the landowner or his/her authorized representative, the MLD may inspect the site of the discovery. The MLD shall complete the inspection within 48 hours of notification by the NAHC.

Please contact me by phone at 909/525-7078 or e-mail at david.brunzell@yahoo.com with any questions or comments.

Sincerely,

David Brunzell, M.A./RPA
Principal Investigator/Archaeologist

Attachment: Project Map

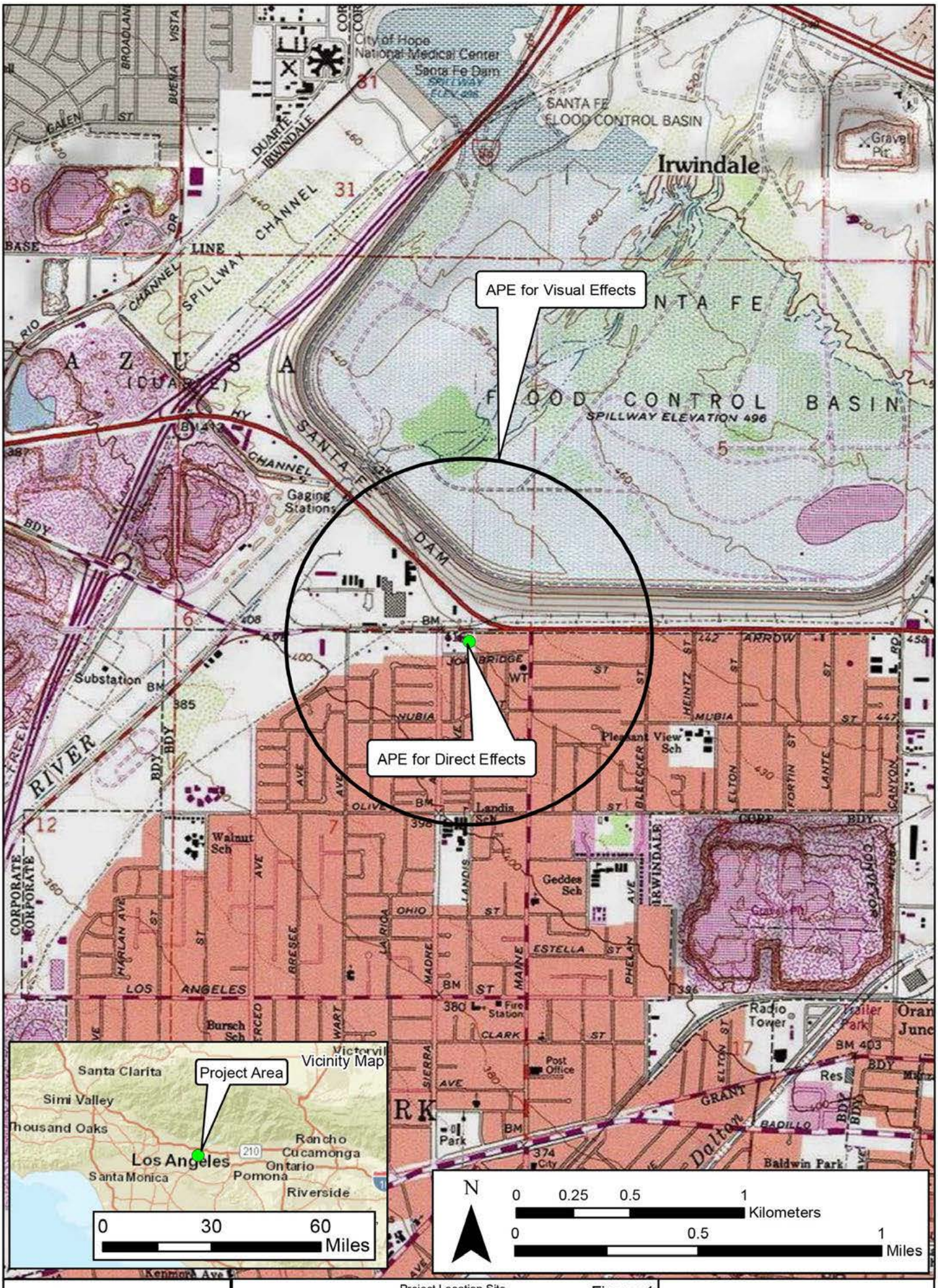

BCRCONSULTING LLC

Project Location Site
Valley County Water District Reservoir Tank Project

Figure 1

Reference: ESRI; USGS Quad: Baldwin Park, California (1981)

Meridian Consultants

APPENDIX D

Energy Data

Table 1. Summary of Energy Use During Construction	
Fuel Type	**Quantity**
Diesel	
Off-Road Construction Equipment	31,349 Gallons
On-Road Motor Vehicles	6,117 Gallons
Total	37,466 Gallons
Gasoline	
Off-Road Construction Equipment	0 Gallons
On-Road Motor Vehicles	2,281 Gallons
Total	2,281 Gallons
Electricity	
Total	79.3 kWh

Table 2. Summary of Annual Energy Use During Operation			
Source	**Units**	**Existing**	**Buildout**
Electricity			
General Office building	kWh/yr	76,984	-
Warehouse	kWh/yr	9,454	-
Parking Lot	kWh/yr	19,608	-
General Indsutrial	kWh/yr	0	-
Water Conveyance	kWh/yr	16,080	53,146
Total Electricty	***kWh/yr***	***122,126***	***53,146***
Natural Gas			
General Office building	kBTU/yr	109,497	0
Warehouse	kBTU/yr	38,989	0
Parking Lot	kBTU/yr	-	0
General Indsutrial	kBTU/yr	-	0
Total Natural Gas	***kBTU/yr***	***148,486***	***-***
Transportation/On-Site Sources			
Diesel	gallons	744	37
Gasoline	gallons	4,682	221
Total	**gallons**	**5,426**	**258**

Table 3. Water by Land Use					
		Existing		**Buildout**	
Land Use	**Units**	**Indoor Use**	**Outdoor Use**	**Indoor Use**	**Outdoor Use**
Buildout	Mgal	1.234935	0	4.081562	0

Water and Wastewater Electricity Intensity (kWh/gallon)

Supply Water	0.009727
Treat Water	0.000111
Distribute Water	0.001272
Wastewater Treatment	0.001911

Source: CalEEMod User's Guide, Appendix D, Table 9.2

Indoor Water Factor	0.013021	kWh/gallon (supply, treat, distribute, wastewater treatment)
Outdoor Water Factor	0.01111	kWh/gallon (supply, treat, and distribute)

Notes:

Electricity and Natural Gas for the Proposed Project is total operational usage. Electricity, natural gas, and mobile usage was calculated from

Table 4. Off-Road Equipment Fuel Usage During Construction							
Phase Name	**Off-road Equipment Type**	**Amount**	**Hours per Day**	**Horsepower**	**Load Factor**	**Number of Days**	**Diesel Fuel Usage (Gallons per Project)**
Demolition	Concrete/Industrial Saws	1	8	33	0.73	14	135
Demolition	Rubber Tired Dozers	1	8	367	0.4	14	822
Demolition	Cranes	1	8	367	0.29	14	
Demolition	Forklifts	3	8	84	0.37	14	
Demolition	Tractors/Loaders/Backhoes	1	8	84	0.37	14	174
Grading	Graders	1	8	148	0.41	44	1,068
Grading	Rubber Tired Dozers	1	8	367	0.4	44	2,584
Grading	Cranes	1	8	367	0.29	44	
Grading	Forklifts	1	7	84	0.37	44	
Grading	Tractors/Loaders/Backhoes	2	7	84	0.37	44	957
Building Construction	Cranes	2	6	387	0.29	240	16,161
Building Construction	Forklifts	1	6	82	0.2	240	1,181
Building Construction	Generator Sets	1	8	14	0.74	240	995
Building Construction	Tractors/Loaders/Backhoes	1	6	84	0.37	240	2,238
Building Construction	Aerial Lifts	1	8	46	0.31	240	1,369
Building Construction	Welders	1	8	46	0.45	240	1,987
Architectural Coating	Air Compressors	1	6	37	0.48	22	117
Paving	Cement and Mortar Mixers	1	8	10	0.56	30	67
Paving	Pavers	1	8	81	0.42	30	408
Paving	Paving Equipment	1	8	89	0.36	30	384
Paving	Rollers	2	8	36	0.38	30	328
Paving	Forklifts	1	8	82	0.2	30	
Paving	Tractors/Loaders/Backhoes	1	8	84	0.37	30	373
						Project Total	**31,349**

Notes:

Equipment assumptions from CalEEMod.

Fuel usage estimate of 0.05 gallons per horsepower-hour is from the SCAQMD CEQA Air Quality Handbook, Table A9-3 E.

Table 5. On-Road Vehicle Fuel Usage During Construction (Peak Days)															
		Daily Trips			Total Trips			Trip Length (Miles)			Total Length (Miles)			Fuel Consumption (Gallons)	
Phase	Number of Days	Worker	Vendor	Hauling	Worker Trips	Vendor Trips	Haul Trips	Worker	Vendor	Hauling	Worker	Vendor	Hauling	Gasoline	Diesel
Demolition	14	18	0	29	252	0	406	19	10	20	4,662	0	8,120	190	1,451
Grading	44	15	0	13	660	0	572	19	10	20	12,210	0	11,440	499	2,228
Building Construction	240	7	3	0	1,680	720	0	19	10	20	31,080	7,344	0	1,270	2,183
Paving	22	18	0	0	396	0	0	19	10	20	7,326	0	0	299	237
Architectural Coatings	30	1	0	0	30	0	0	19	10	20	555	0	0	23	18
Total	**-**	**59**	**3**	**42**	**3,018**	**720**	**978**	**n/a**	**n/a**	**n/a**	**55,833**	**7,344**	**19,560**	**2,281**	**6,117**

Fuel Efficiency		
Class	**Gas**	**DSL**
Workers	24.48	30.88
Vendor/Haul Trucks	0	6.24

Notes:

Fuel efficiency calculated in ***Table 6: EMFAC2021 Results - Construction.***

Table 6. EMFAC2021 Results - Construction								
Vehicle Class	Fuel	VMT (miles per day)	Fuel (1,000 gal per day)	Fuel Efficiency (miles per gallon)	Fuel	VMT (miles per day)	Fuel (1,000 gal per day)	Fuel Efficiency (miles per gallon)
LDA	GAS	129,517,422	4,284.21	30.23	DSL	223,728	5.41	41.38
LDT1	GAS	11,251,578	447.26	25.16	DSL	1,780	0.08	23.23
LDT2	GAS	715,698	58.26	12.29	DSL	1,249,448	71.32	17.52
			Average (LDA, LDT1, LDT2)	**24.48**				**30.88**
T7 Tractor Construction	DSL	1,144,774	183.33	**6.24**				

Construction Worker Fleet Mix

LDA	50%
LDT1	25%
LDT2	25%

Vendor and Delivery/Haul Truck Fleet Mix

HHDT	100%

Source: EMFAC2021 (v1.0.1) Emissions Inventory
Region Type: County
Region: Los Angeles
Calendar Year: 2026
Season: Annual
Vehicle Classification: EMFAC202x Categories
Units: miles/day for VMT, trips/day for Trips, tons/day for Emissions, 1000 gallons/day for Fuel Consumption.

Region	CalYr	VehClass	MdlYr	Speed	Fuel	Population	VMT	Trips	Fuel_Consumption
Los Angeles	2026	LDA	Aggregate	Aggregate	Gasoline	3294447.498	129517421.6	15284837.13	4284.208192
Los Angeles	2026	LDA	Aggregate	Aggregate	Diesel	7603.82603	223728.0428	31267.41263	5.406710811
Los Angeles	2026	LDA	Aggregate	Aggregate	Electricity	213118.2407	10198730.61	1056774.171	0
Los Angeles	2026	LDT1	Aggregate	Aggregate	Gasoline	309046.7436	11251577.56	1361991.764	447.2566304
Los Angeles	2026	LDT1	Aggregate	Aggregate	Diesel	91.71661292	1779.504876	253.8391504	0.076609658
Los Angeles	2026	LDT1	Aggregate	Aggregate	Electricity	1278.599153	57366.07962	6167.554006	0
Los Angeles	2026	LHD2	Aggregate	Aggregate	Gasoline	19134.01081	715698.1352	285068.2514	58.2571282
Los Angeles	2026	LHD2	Aggregate	Aggregate	Diesel	29198.61098	1249447.658	367281.7943	71.31991229
Los Angeles	2026	T7 Tractor Class	Aggregate	Aggregate	Diesel	16040.13921	1144773.551	233063.2227	183.3326342
									5049.857818
									5049857.818
		Gas	4789.721951	4789721.951	1748248512	35,378,625.00		1,843,198,103.39	
		Diesel	260.135867	260135.867	94949591.45	10,548,851.00			
						45,927,476.00			

Table 7. Water Usage for Control of Fugitive Dust During Construction			
Phase Name	**Total Acres**	**Gallons for Project**	**Electricity (kWh)**
Project	2.7	**8,154**	**79.3**

Notes:

Total acres graded based on CalEEMod output sheets.

Water Usage

3,020 gallons per acre per day

Source: Air & Waste Management Association, Air Pollution Engineering Manual, 1992 Editi

Supply Water Electricity Intensity

0.009727 kWh/gallons (CalEEMod default)

Table 8. On road Vehicles - Operational										
		Fuel Efficiency (miles/gal)			Fleet Percentage			Fuel Consumption (gallons)		Total Fuel Consumption
Scenario	Annual VMT	Diesel	Gasoline	Hybrid	Diesel	Gasoline	Hybrid	Diesel	Gasoline/Hybrid	
Existing	126,841	8.5	24.5	56.2	5%	90%	2%	**744**	**4,682**	**5,426**
Project Buildout	6,325	8.8	25.5	58.8	5%	88%	2%	**37**	**221**	**258**

Notes:

Percent fleet and fuel efficiency based on ***Table 9: EMFAC2021 Emissions Inventory-Operations***

Annual VMT obtained from the CalEEMod Output files.

Table 9. EMFAC2021 Emissions Inventory - Operations				
Fuel	VMT (miles/day)	Fuel Consumption (1,000 gal/day)	Fuel Efficiency (miles per gallon)	Fuel Percentage
Existing				
Diesel	14,345,957	1,684.2	8.5	5.0%
Electricity	9,261,364	0.0	#DIV/0!	3.2%
Gasoline	257,201,647	10,503.4	24.5	89.6%
Natural Gas	882,502	215.1	4.1	0.3%
Hybrid	5,464,361	97.2	56.2	1.9%
Project				
Diesel	14,920,274	1,702.5	8.8	5%
Electricity	11,923,506	0.0	#DIV/0!	4%
Gasoline	254,430,680	9,968.6	25.5	88%
Natura Gas	906,460	215.4	4.2	0%
Hybrid	6,249,013	106.3	58.8	2%

Note: Fuel percentage based on VMT.
Fuel efficiency calculated using fuel consumption and VMT from EMFAC2021.

EMFAC Data - Existing Year

Source: EMFAC2021 (v1.0.1) Emissions Inventory
Region Type: County
Region: Los Angeles
Calendar Year: 2024
Season: Annual
Vehicle Classification: EMFAC202x Categories
Units: miles/day for VMT, trips/day for Trips, tons/day for Emissions, 1000 gallons/day for Fuel Consumption.

Region	CalYr	VehClass	MdlYr	Speed	Fuel	Total VMT	Fuel Consumption
Los Angeles	2024	All Other Buses	Aggregate	Aggregate	Diesel	84320.78638	9.13342383
Los Angeles	2024	LDA	Aggregate	Aggregate	Diesel	270276.2271	6.707810875
Los Angeles	2024	LDT1	Aggregate	Aggregate	Diesel	2452.061135	0.106214502
Los Angeles	2024	LDT2	Aggregate	Aggregate	Diesel	218613.1957	6.939481168
Los Angeles	2024	LHD1	Aggregate	Aggregate	Diesel	2559140.623	125.0373031
Los Angeles	2024	LHD2	Aggregate	Aggregate	Diesel	1133991.922	65.75205296
Los Angeles	2024	MDV	Aggregate	Aggregate	Diesel	440034.4292	18.6649573
Los Angeles	2024	MH	Aggregate	Aggregate	Diesel	59113.80293	5.923872587
Los Angeles	2024	Motor Coach	Aggregate	Aggregate	Diesel	85962.39307	15.55485985

Los Angeles	2024	PTO	Aggregate	Aggregate	Diesel	110814.4029	22.37804795
Los Angeles	2024	SBUS	Aggregate	Aggregate	Diesel	40241.00278	5.460997291
Los Angeles	2024	T6 CAIRP Class 4	Aggregate	Aggregate	Diesel	2254.984485	0.244113312
Los Angeles	2024	T6 CAIRP Class 5	Aggregate	Aggregate	Diesel	3095.743171	0.335082524
Los Angeles	2024	T6 CAIRP Class 6	Aggregate	Aggregate	Diesel	8063.595558	0.859169009
Los Angeles	2024	T6 CAIRP Class 7	Aggregate	Aggregate	Diesel	50774.94149	5.069082949
Los Angeles	2024	T6 Instate Delivery Class	Aggregate	Aggregate	Diesel	131366.6031	14.81131732
Los Angeles	2024	T6 Instate Delivery Class	Aggregate	Aggregate	Diesel	135604.6646	15.38971048
Los Angeles	2024	T6 Instate Delivery Class	Aggregate	Aggregate	Diesel	414343.8806	46.82562521
Los Angeles	2024	T6 Instate Delivery Class	Aggregate	Aggregate	Diesel	166436.0157	18.35175749
Los Angeles	2024	T6 Instate Other Class 4	Aggregate	Aggregate	Diesel	205340.7066	23.20308826
Los Angeles	2024	T6 Instate Other Class 5	Aggregate	Aggregate	Diesel	473402.7068	53.68189398
Los Angeles	2024	T6 Instate Other Class 6	Aggregate	Aggregate	Diesel	421292.868	47.64226725
Los Angeles	2024	T6 Instate Other Class 7	Aggregate	Aggregate	Diesel	211862.9248	23.55753354
Los Angeles	2024	T6 Instate Tractor Class 6	Aggregate	Aggregate	Diesel	6925.598008	0.774407047
Los Angeles	2024	T6 Instate Tractor Class 7	Aggregate	Aggregate	Diesel	102948.543	10.8442809
Los Angeles	2024	T6 OOS Class 4	Aggregate	Aggregate	Diesel	1294.921257	0.139531667
Los Angeles	2024	T6 OOS Class 5	Aggregate	Aggregate	Diesel	1776.399107	0.191482499
Los Angeles	2024	T6 OOS Class 6	Aggregate	Aggregate	Diesel	4641.781689	0.491356897
Los Angeles	2024	T6 OOS Class 7	Aggregate	Aggregate	Diesel	33751.52488	3.344708567
Los Angeles	2024	T6 Public Class 4	Aggregate	Aggregate	Diesel	25101.67202	2.940808984
Los Angeles	2024	T6 Public Class 5	Aggregate	Aggregate	Diesel	17374.72369	2.063685858
Los Angeles	2024	T6 Public Class 6	Aggregate	Aggregate	Diesel	21065.00649	2.512034065
Los Angeles	2024	T6 Public Class 7	Aggregate	Aggregate	Diesel	115935.3159	13.50771468
Los Angeles	2024	T6 Utility Class 5	Aggregate	Aggregate	Diesel	25977.15532	2.799708149
Los Angeles	2024	T6 Utility Class 6	Aggregate	Aggregate	Diesel	4885.081433	0.524291465
Los Angeles	2024	T6 Utility Class 7	Aggregate	Aggregate	Diesel	6782.249476	0.724622164
Los Angeles	2024	T7 CAIRP Class 8	Aggregate	Aggregate	Diesel	1420991.893	228.8849635
Los Angeles	2024	T7 NNOOS Class 8	Aggregate	Aggregate	Diesel	1695427.866	268.0296451
Los Angeles	2024	T7 NOOS Class 8	Aggregate	Aggregate	Diesel	615627.9904	99.02041093
Los Angeles	2024	T7 POAK Class 8	Aggregate	Aggregate	Diesel	111.3397036	0.019962424
Los Angeles	2024	T7 POLA Class 8	Aggregate	Aggregate	Diesel	1135455.05	190.0641563
Los Angeles	2024	T7 Public Class 8	Aggregate	Aggregate	Diesel	147036.5172	25.6840206
Los Angeles	2024	T7 Single Concrete/Tran	Aggregate	Aggregate	Diesel	50746.35158	8.356055845
Los Angeles	2024	T7 Single Dump Class 8	Aggregate	Aggregate	Diesel	122729.5001	20.45525649
Los Angeles	2024	T7 Single Other Class 8	Aggregate	Aggregate	Diesel	345935.6105	57.24794166
Los Angeles	2024	T7 SWCV Class 8	Aggregate	Aggregate	Diesel	75582.0906	28.91962702
Los Angeles	2024	T7 Tractor Class 8	Aggregate	Aggregate	Diesel	1112064.643	180.7321689
Los Angeles	2024	T7 Utility Class 8	Aggregate	Aggregate	Diesel	20739.37282	3.357480293

Los Angeles	2024	UBUS	Aggregate	Aggregate	Diesel	6248.8188	0.978130606
Los Angeles	2024	LDA	Aggregate	Aggregate	Electricity	8320556.61	0
Los Angeles	2024	LDT1	Aggregate	Aggregate	Electricity	35316.78687	0
Los Angeles	2024	LDT2	Aggregate	Aggregate	Electricity	390629.1237	0
Los Angeles	2024	LHD1	Aggregate	Aggregate	Electricity	39171.01935	0
Los Angeles	2024	LHD2	Aggregate	Aggregate	Electricity	9606.119844	0
Los Angeles	2024	MDV	Aggregate	Aggregate	Electricity	425975.6675	0
Los Angeles	2024	OBUS	Aggregate	Aggregate	Electricity	607.0297985	0
Los Angeles	2024	PTO	Aggregate	Aggregate	Electricity	595.2760278	0
Los Angeles	2024	SBUS	Aggregate	Aggregate	Electricity	390.3414416	0
Los Angeles	2024	T6 CAIRP Class 4	Aggregate	Aggregate	Electricity	13.31570371	0
Los Angeles	2024	T6 CAIRP Class 5	Aggregate	Aggregate	Electricity	15.95679387	0
Los Angeles	2024	T6 CAIRP Class 6	Aggregate	Aggregate	Electricity	67.36547665	0
Los Angeles	2024	T6 CAIRP Class 7	Aggregate	Aggregate	Electricity	190.0647122	0
Los Angeles	2024	T6 Instate Delivery Class	Aggregate	Aggregate	Electricity	477.8009674	0
Los Angeles	2024	T6 Instate Delivery Class	Aggregate	Aggregate	Electricity	389.4861202	0
Los Angeles	2024	T6 Instate Delivery Class	Aggregate	Aggregate	Electricity	1193.453692	0
Los Angeles	2024	T6 Instate Delivery Class	Aggregate	Aggregate	Electricity	140.8306313	0
Los Angeles	2024	T6 Instate Other Class 4	Aggregate	Aggregate	Electricity	699.840002	0
Los Angeles	2024	T6 Instate Other Class 5	Aggregate	Aggregate	Electricity	1008.522527	0
Los Angeles	2024	T6 Instate Other Class 6	Aggregate	Aggregate	Electricity	1138.532758	0
Los Angeles	2024	T6 Instate Other Class 7	Aggregate	Aggregate	Electricity	471.7831092	0
Los Angeles	2024	T6 Instate Tractor Class (	Aggregate	Aggregate	Electricity	0.672269459	0
Los Angeles	2024	T6 Public Class 4	Aggregate	Aggregate	Electricity	131.1193223	0
Los Angeles	2024	T6 Public Class 5	Aggregate	Aggregate	Electricity	85.98961986	0
Los Angeles	2024	T6 Public Class 6	Aggregate	Aggregate	Electricity	127.1088376	0
Los Angeles	2024	T6 Public Class 7	Aggregate	Aggregate	Electricity	793.0388145	0
Los Angeles	2024	T6 Utility Class 5	Aggregate	Aggregate	Electricity	205.6418903	0
Los Angeles	2024	T6 Utility Class 6	Aggregate	Aggregate	Electricity	38.34481053	0
Los Angeles	2024	T6 Utility Class 7	Aggregate	Aggregate	Electricity	62.85460732	0
Los Angeles	2024	T6TS	Aggregate	Aggregate	Electricity	4185.460428	0
Los Angeles	2024	T7 CAIRP Class 8	Aggregate	Aggregate	Electricity	7893.02655	0
Los Angeles	2024	T7 POLA Class 8	Aggregate	Aggregate	Electricity	1019.990225	0
Los Angeles	2024	T7 Public Class 8	Aggregate	Aggregate	Electricity	941.6859817	0
Los Angeles	2024	T7 Single Concrete/Tran	Aggregate	Aggregate	Electricity	509.9261482	0
Los Angeles	2024	T7 Single Dump Class 8	Aggregate	Aggregate	Electricity	443.1360302	0
Los Angeles	2024	T7 Single Other Class 8	Aggregate	Aggregate	Electricity	2044.866884	0
Los Angeles	2024	T7 SWCV Class 8	Aggregate	Aggregate	Electricity	625.5822708	0
Los Angeles	2024	T7 Tractor Class 8	Aggregate	Aggregate	Electricity	2950.273411	0

Los Angeles	2024	T7 Utility Class 8	Aggregate	Aggregate	Electricity	55.30954389	0
Los Angeles	2024	T7IS	Aggregate	Aggregate	Electricity	12.76490487	0
Los Angeles	2024	UBUS	Aggregate	Aggregate	Electricity	10582.46412	0
Los Angeles	2024	LDA	Aggregate	Aggregate	Gasoline	134787725.8	4645.280449
Los Angeles	2024	LDT1	Aggregate	Aggregate	Gasoline	11637172.78	480.465489
Los Angeles	2024	LDT2	Aggregate	Aggregate	Gasoline	65943413.81	2777.311235
Los Angeles	2024	LHD1	Aggregate	Aggregate	Gasoline	5033814.905	372.6117691
Los Angeles	2024	LHD2	Aggregate	Aggregate	Gasoline	723443.3829	61.31674276
Los Angeles	2024	MCY	Aggregate	Aggregate	Gasoline	992731.9691	24.08373085
Los Angeles	2024	MDV	Aggregate	Aggregate	Gasoline	36861226.64	1907.211201
Los Angeles	2024	MH	Aggregate	Aggregate	Gasoline	156937.9884	32.39991326
Los Angeles	2024	OBUS	Aggregate	Aggregate	Gasoline	149449.666	29.68495968
Los Angeles	2024	SBUS	Aggregate	Aggregate	Gasoline	65854.38688	7.327042257
Los Angeles	2024	T6TS	Aggregate	Aggregate	Gasoline	815922.6417	158.200512
Los Angeles	2024	T7IS	Aggregate	Aggregate	Gasoline	2968.258512	0.732121655
Los Angeles	2024	UBUS	Aggregate	Aggregate	Gasoline	30984.43511	6.753553835
Los Angeles	2024	All Other Buses	Aggregate	Aggregate	Natural Gas	19780.16427	2.296077049
Los Angeles	2024	SBUS	Aggregate	Aggregate	Natural Gas	37843.15336	9.038636462
Los Angeles	2024	T6 CAIRP Class 7	Aggregate	Aggregate	Natural Gas	36.4912283	0.003753188
Los Angeles	2024	T6 Instate Delivery Class	Aggregate	Aggregate	Natural Gas	515.9610033	0.06493567
Los Angeles	2024	T6 Instate Delivery Class	Aggregate	Aggregate	Natural Gas	414.4402587	0.051700934
Los Angeles	2024	T6 Instate Delivery Class	Aggregate	Aggregate	Natural Gas	1359.750409	0.170153704
Los Angeles	2024	T6 Instate Delivery Class	Aggregate	Aggregate	Natural Gas	4904.408865	0.596101745
Los Angeles	2024	T6 Instate Other Class 4	Aggregate	Aggregate	Natural Gas	690.1032989	0.086335349
Los Angeles	2024	T6 Instate Other Class 5	Aggregate	Aggregate	Natural Gas	1310.143954	0.160452624
Los Angeles	2024	T6 Instate Other Class 6	Aggregate	Aggregate	Natural Gas	1238.190812	0.152712296
Los Angeles	2024	T6 Instate Other Class 7	Aggregate	Aggregate	Natural Gas	6234.396222	0.764036715
Los Angeles	2024	T6 Instate Tractor Class 6	Aggregate	Aggregate	Natural Gas	21.81408611	0.002620685
Los Angeles	2024	T6 Instate Tractor Class 7	Aggregate	Aggregate	Natural Gas	3036.941611	0.364544558
Los Angeles	2024	T6 Public Class 4	Aggregate	Aggregate	Natural Gas	2947.701574	0.372004549
Los Angeles	2024	T6 Public Class 5	Aggregate	Aggregate	Natural Gas	2633.061825	0.332434029
Los Angeles	2024	T6 Public Class 6	Aggregate	Aggregate	Natural Gas	2542.799654	0.324742855
Los Angeles	2024	T6 Public Class 7	Aggregate	Aggregate	Natural Gas	14367.32564	1.750101835
Los Angeles	2024	T6 Utility Class 5	Aggregate	Aggregate	Natural Gas	152.5572014	0.017843805
Los Angeles	2024	T6 Utility Class 6	Aggregate	Aggregate	Natural Gas	53.42264259	0.006242733
Los Angeles	2024	T6 Utility Class 7	Aggregate	Aggregate	Natural Gas	79.34591158	0.009160351
Los Angeles	2024	T7 CAIRP Class 8	Aggregate	Aggregate	Natural Gas	5589.242041	1.01497233
Los Angeles	2024	T7 POLA Class 8	Aggregate	Aggregate	Natural Gas	13428.28618	2.404353661
Los Angeles	2024	T7 Public Class 8	Aggregate	Aggregate	Natural Gas	62026.18458	10.55850981

Los Angeles	2024	T7 Single Concrete/Tran	Aggregate	Aggregate	Natural Gas	4763.255386	0.829754846
Los Angeles	2024	T7 Single Dump Class 8	Aggregate	Aggregate	Natural Gas	8189.640334	1.504454143
Los Angeles	2024	T7 Single Other Class 8	Aggregate	Aggregate	Natural Gas	25719.1251	4.548058882
Los Angeles	2024	T7 SWCV Class 8	Aggregate	Aggregate	Natural Gas	207944.1386	34.75096007
Los Angeles	2024	T7 Tractor Class 8	Aggregate	Aggregate	Natural Gas	36864.51811	6.718077057
Los Angeles	2024	UBUS	Aggregate	Aggregate	Natural Gas	417815.2471	136.2308644
Los Angeles	2024	LDA	Aggregate	Aggregate	Plug-in Hybrid	4388087.314	78.67999445
Los Angeles	2024	LDT1	Aggregate	Aggregate	Plug-in Hybrid	24568.59694	0.400861669
Los Angeles	2024	LDT2	Aggregate	Aggregate	Plug-in Hybrid	687300.7783	11.72992139
Los Angeles	2024	MDV	Aggregate	Aggregate	Plug-in Hybrid	364403.9799	6.418916312

Diesel	14345957.5	1684.238115
Electricity	9261364.184	0
Gasoline	257201646.7	10503.37872
Natural Gas	882501.8113	215.1245963
Hybrid	5464360.669	97.22969383

EMFAC Data - Buildout Year

Source: EMFAC2021 (v1.0.1) Emissions Inventory
Region Type: County
Region: Los Angeles
Calendar Year: 2026
Season: Annual
Vehicle Classification: EMFAC202x Categories
Units: miles/day for VMT, trips/day for Trips, tons/day for Emissions, 1000 gallons/day for Fuel Consumption.

Region	CalYr	VehClass	MdlYr	Speed	Fuel	Total VMT	Fuel Consumption
Los Angeles	2026	All Other Buses	Aggregate	Aggregate	Diesel	83653.61317	8.890337516
Los Angeles	2026	LDA	Aggregate	Aggregate	Diesel	223728.0428	5.406710811
Los Angeles	2026	LDT1	Aggregate	Aggregate	Diesel	1779.504876	0.076609658
Los Angeles	2026	LDT2	Aggregate	Aggregate	Diesel	235022.5645	7.141327497
Los Angeles	2026	LHD1	Aggregate	Aggregate	Diesel	2790671.571	134.8456211
Los Angeles	2026	LHD2	Aggregate	Aggregate	Diesel	1249447.658	71.31991229
Los Angeles	2026	MDV	Aggregate	Aggregate	Diesel	444014.2179	18.09574706
Los Angeles	2026	MH	Aggregate	Aggregate	Diesel	62775.38193	6.298953583
Los Angeles	2026	Motor Coach	Aggregate	Aggregate	Diesel	86910.04962	15.39446721
Los Angeles	2026	PTO	Aggregate	Aggregate	Diesel	112134.0316	22.06588583
Los Angeles	2026	SBUS	Aggregate	Aggregate	Diesel	37526.5397	5.057591779

Los Angeles	2026	T6 CAIRP Class 4	Aggregate	Aggregate	Diesel	2272.669244	0.241934481
Los Angeles	2026	T6 CAIRP Class 5	Aggregate	Aggregate	Diesel	3125.517655	0.333207129
Los Angeles	2026	T6 CAIRP Class 6	Aggregate	Aggregate	Diesel	8086.997172	0.848308391
Los Angeles	2026	T6 CAIRP Class 7	Aggregate	Aggregate	Diesel	51501.71979	5.001435529
Los Angeles	2026	T6 Instate Delivery Class	Aggregate	Aggregate	Diesel	133078.5822	14.86783407
Los Angeles	2026	T6 Instate Delivery Class	Aggregate	Aggregate	Diesel	137573.5555	15.4905566
Los Angeles	2026	T6 Instate Delivery Class	Aggregate	Aggregate	Diesel	420265.3257	47.1380538
Los Angeles	2026	T6 Instate Delivery Class	Aggregate	Aggregate	Diesel	170453.9473	18.73297281
Los Angeles	2026	T6 Instate Other Class 4	Aggregate	Aggregate	Diesel	207768.8421	23.26842266
Los Angeles	2026	T6 Instate Other Class 5	Aggregate	Aggregate	Diesel	479965.5922	54.00139595
Los Angeles	2026	T6 Instate Other Class 6	Aggregate	Aggregate	Diesel	426950.326	47.90220411
Los Angeles	2026	T6 Instate Other Class 7	Aggregate	Aggregate	Diesel	215295.0228	23.74479664
Los Angeles	2026	T6 Instate Tractor Class 6	Aggregate	Aggregate	Diesel	7049.325919	0.78498264
Los Angeles	2026	T6 Instate Tractor Class 7	Aggregate	Aggregate	Diesel	105168.7544	10.94138377
Los Angeles	2026	T6 OOS Class 4	Aggregate	Aggregate	Diesel	1331.900132	0.139207255
Los Angeles	2026	T6 OOS Class 5	Aggregate	Aggregate	Diesel	1827.127474	0.191509171
Los Angeles	2026	T6 OOS Class 6	Aggregate	Aggregate	Diesel	4774.336365	0.489297021
Los Angeles	2026	T6 OOS Class 7	Aggregate	Aggregate	Diesel	34715.36221	3.336222279
Los Angeles	2026	T6 Public Class 4	Aggregate	Aggregate	Diesel	24579.85621	2.852066109
Los Angeles	2026	T6 Public Class 5	Aggregate	Aggregate	Diesel	17067.28997	2.004674921
Los Angeles	2026	T6 Public Class 6	Aggregate	Aggregate	Diesel	20560.03119	2.407028295
Los Angeles	2026	T6 Public Class 7	Aggregate	Aggregate	Diesel	113185.1106	12.96637695
Los Angeles	2026	T6 Utility Class 5	Aggregate	Aggregate	Diesel	25515.55993	2.730377839
Los Angeles	2026	T6 Utility Class 6	Aggregate	Aggregate	Diesel	4803.131778	0.512010539
Los Angeles	2026	T6 Utility Class 7	Aggregate	Aggregate	Diesel	6648.870836	0.703730181
Los Angeles	2026	T7 CAIRP Class 8	Aggregate	Aggregate	Diesel	1452147.735	227.114559
Los Angeles	2026	T7 NNOOS Class 8	Aggregate	Aggregate	Diesel	1758708.031	264.7095503
Los Angeles	2026	T7 NOOS Class 8	Aggregate	Aggregate	Diesel	638605.6948	99.04880449
Los Angeles	2026	T7 POAK Class 8	Aggregate	Aggregate	Diesel	114.8389514	0.020625657
Los Angeles	2026	T7 POLA Class 8	Aggregate	Aggregate	Diesel	1223613.077	204.5462836
Los Angeles	2026	T7 Public Class 8	Aggregate	Aggregate	Diesel	138989.6266	24.04031043
Los Angeles	2026	T7 Single Concrete/Tran	Aggregate	Aggregate	Diesel	50186.22349	8.092525296
Los Angeles	2026	T7 Single Dump Class 8	Aggregate	Aggregate	Diesel	121844.1282	20.15252719
Los Angeles	2026	T7 Single Other Class 8	Aggregate	Aggregate	Diesel	353090.2917	57.90416273
Los Angeles	2026	T7 SWCV Class 8	Aggregate	Aggregate	Diesel	60438.46505	23.05283951
Los Angeles	2026	T7 Tractor Class 8	Aggregate	Aggregate	Diesel	1144773.551	183.3326342
Los Angeles	2026	T7 Utility Class 8	Aggregate	Aggregate	Diesel	20591.8263	3.310962673
Los Angeles	2026	UBUS	Aggregate	Aggregate	Diesel	5942.457129	0.925766954
Los Angeles	2026	LDA	Aggregate	Aggregate	Electricity	10198730.61	0

Los Angeles	2026	LDT1	Aggregate	Aggregate	Electricity	57366.07962	0
Los Angeles	2026	LDT2	Aggregate	Aggregate	Electricity	622535.0696	0
Los Angeles	2026	LHD1	Aggregate	Aggregate	Electricity	180527.5552	0
Los Angeles	2026	LHD2	Aggregate	Aggregate	Electricity	44431.32971	0
Los Angeles	2026	MDV	Aggregate	Aggregate	Electricity	669423.6881	0
Los Angeles	2026	OBUS	Aggregate	Aggregate	Electricity	2386.032412	0
Los Angeles	2026	PTO	Aggregate	Aggregate	Electricity	2440.25979	0
Los Angeles	2026	SBUS	Aggregate	Aggregate	Electricity	1500.1079	0
Los Angeles	2026	T6 CAIRP Class 4	Aggregate	Aggregate	Electricity	60.40645967	0
Los Angeles	2026	T6 CAIRP Class 5	Aggregate	Aggregate	Electricity	75.04266764	0
Los Angeles	2026	T6 CAIRP Class 6	Aggregate	Aggregate	Electricity	276.158519	0
Los Angeles	2026	T6 CAIRP Class 7	Aggregate	Aggregate	Electricity	922.9814247	0
Los Angeles	2026	T6 Instate Delivery Class	Aggregate	Aggregate	Electricity	2456.391288	0
Los Angeles	2026	T6 Instate Delivery Class	Aggregate	Aggregate	Electricity	2227.247846	0
Los Angeles	2026	T6 Instate Delivery Class	Aggregate	Aggregate	Electricity	6911.565403	0
Los Angeles	2026	T6 Instate Delivery Class	Aggregate	Aggregate	Electricity	969.0429078	0
Los Angeles	2026	T6 Instate Other Class 4	Aggregate	Aggregate	Electricity	4028.49822	0
Los Angeles	2026	T6 Instate Other Class 5	Aggregate	Aggregate	Electricity	7710.830037	0
Los Angeles	2026	T6 Instate Other Class 6	Aggregate	Aggregate	Electricity	7301.527158	0
Los Angeles	2026	T6 Instate Other Class 7	Aggregate	Aggregate	Electricity	3376.994539	0
Los Angeles	2026	T6 Instate Tractor Class 6	Aggregate	Aggregate	Electricity	71.53339074	0
Los Angeles	2026	T6 Instate Tractor Class 7	Aggregate	Aggregate	Electricity	816.7872341	0
Los Angeles	2026	T6 Public Class 4	Aggregate	Aggregate	Electricity	462.9811231	0
Los Angeles	2026	T6 Public Class 5	Aggregate	Aggregate	Electricity	312.3558509	0
Los Angeles	2026	T6 Public Class 6	Aggregate	Aggregate	Electricity	448.7554839	0
Los Angeles	2026	T6 Public Class 7	Aggregate	Aggregate	Electricity	2647.747513	0
Los Angeles	2026	T6 Utility Class 5	Aggregate	Aggregate	Electricity	777.2999379	0
Los Angeles	2026	T6 Utility Class 6	Aggregate	Aggregate	Electricity	148.541995	0
Los Angeles	2026	T6 Utility Class 7	Aggregate	Aggregate	Electricity	237.5280508	0
Los Angeles	2026	T6TS	Aggregate	Aggregate	Electricity	15805.79357	0
Los Angeles	2026	T7 CAIRP Class 8	Aggregate	Aggregate	Electricity	30423.79306	0
Los Angeles	2026	T7 POLA Class 8	Aggregate	Aggregate	Electricity	4919.988459	0
Los Angeles	2026	T7 Public Class 8	Aggregate	Aggregate	Electricity	3364.882638	0
Los Angeles	2026	T7 Single Concrete/Tran	Aggregate	Aggregate	Electricity	1883.68053	0
Los Angeles	2026	T7 Single Dump Class 8	Aggregate	Aggregate	Electricity	2529.011166	0
Los Angeles	2026	T7 Single Other Class 8	Aggregate	Aggregate	Electricity	7876.944373	0
Los Angeles	2026	T7 SWCV Class 8	Aggregate	Aggregate	Electricity	2737.838194	0
Los Angeles	2026	T7 Tractor Class 8	Aggregate	Aggregate	Electricity	12481.57733	0
Los Angeles	2026	T7 Utility Class 8	Aggregate	Aggregate	Electricity	285.0348758	0

Los Angeles	2026	T7IS	Aggregate	Aggregate	Electricity	43.83661829	0
Los Angeles	2026	UBUS	Aggregate	Aggregate	Electricity	19572.76562	0
Los Angeles	2026	LDA	Aggregate	Aggregate	Gasoline	129517421.6	4284.208192
Los Angeles	2026	LDT1	Aggregate	Aggregate	Gasoline	11251577.56	447.2566304
Los Angeles	2026	LDT2	Aggregate	Aggregate	Gasoline	68121909.84	2727.365406
Los Angeles	2026	LHD1	Aggregate	Aggregate	Gasoline	5055907.749	358.0373459
Los Angeles	2026	LHD2	Aggregate	Aggregate	Gasoline	715698.1352	58.2571282
Los Angeles	2026	MCY	Aggregate	Aggregate	Gasoline	1027979.189	24.77712016
Los Angeles	2026	MDV	Aggregate	Aggregate	Gasoline	37575422.26	1849.075715
Los Angeles	2026	MH	Aggregate	Aggregate	Gasoline	152784.2483	31.53658874
Los Angeles	2026	OBUS	Aggregate	Aggregate	Gasoline	134349.5692	26.16971748
Los Angeles	2026	SBUS	Aggregate	Aggregate	Gasoline	68409.30414	7.541192068
Los Angeles	2026	T6TS	Aggregate	Aggregate	Gasoline	775953.526	147.1739337
Los Angeles	2026	T7IS	Aggregate	Aggregate	Gasoline	2555.60335	0.599899121
Los Angeles	2026	UBUS	Aggregate	Aggregate	Gasoline	30711.79502	6.645484972
Los Angeles	2026	All Other Buses	Aggregate	Aggregate	Natural Gas	20858.73557	2.358338765
Los Angeles	2026	SBUS	Aggregate	Aggregate	Natural Gas	39944.03746	9.430460199
Los Angeles	2026	T6 CAIRP Class 7	Aggregate	Aggregate	Natural Gas	33.23847686	0.003379293
Los Angeles	2026	T6 Instate Delivery Class	Aggregate	Aggregate	Natural Gas	605.1870291	0.075379135
Los Angeles	2026	T6 Instate Delivery Class	Aggregate	Aggregate	Natural Gas	503.1876517	0.062130933
Los Angeles	2026	T6 Instate Delivery Class	Aggregate	Aggregate	Natural Gas	1625.462188	0.201277721
Los Angeles	2026	T6 Instate Delivery Class	Aggregate	Aggregate	Natural Gas	4955.22991	0.602420548
Los Angeles	2026	T6 Instate Other Class 4	Aggregate	Aggregate	Natural Gas	836.8863542	0.103045181
Los Angeles	2026	T6 Instate Other Class 5	Aggregate	Aggregate	Natural Gas	1630.056255	0.197158127
Los Angeles	2026	T6 Instate Other Class 6	Aggregate	Aggregate	Natural Gas	1516.40852	0.184489583
Los Angeles	2026	T6 Instate Other Class 7	Aggregate	Aggregate	Natural Gas	6138.732548	0.753841462
Los Angeles	2026	T6 Instate Tractor Class 6	Aggregate	Aggregate	Natural Gas	25.6404759	0.003048366
Los Angeles	2026	T6 Instate Tractor Class 7	Aggregate	Aggregate	Natural Gas	3026.554873	0.36298196
Los Angeles	2026	T6 Public Class 4	Aggregate	Aggregate	Natural Gas	3249.022498	0.409085199
Los Angeles	2026	T6 Public Class 5	Aggregate	Aggregate	Natural Gas	2793.538202	0.35245155
Los Angeles	2026	T6 Public Class 6	Aggregate	Aggregate	Natural Gas	2819.926669	0.358066241
Los Angeles	2026	T6 Public Class 7	Aggregate	Aggregate	Natural Gas	15780.90126	1.919808858
Los Angeles	2026	T6 Utility Class 5	Aggregate	Aggregate	Natural Gas	146.5696186	0.016969332
Los Angeles	2026	T6 Utility Class 6	Aggregate	Aggregate	Natural Gas	44.84319644	0.005217324
Los Angeles	2026	T6 Utility Class 7	Aggregate	Aggregate	Natural Gas	65.41594481	0.007513512
Los Angeles	2026	T7 CAIRP Class 8	Aggregate	Aggregate	Natural Gas	5442.959691	0.971648483
Los Angeles	2026	T7 POLA Class 8	Aggregate	Aggregate	Natural Gas	15329.11563	2.672623954
Los Angeles	2026	T7 Public Class 8	Aggregate	Aggregate	Natural Gas	68479.79796	11.51121336
Los Angeles	2026	T7 Single Concrete/Tran	Aggregate	Aggregate	Natural Gas	4544.454532	0.777369327

Los Angeles	2026	T7 Single Dump Class 8	Aggregate	Aggregate	Natural Gas	8383.965233	1.515144651
Los Angeles	2026	T7 Single Other Class 8	Aggregate	Aggregate	Natural Gas	26680.33359	4.678335939
Los Angeles	2026	T7 SWCV Class 8	Aggregate	Aggregate	Natural Gas	222098.4519	36.01058696
Los Angeles	2026	T7 Tractor Class 8	Aggregate	Aggregate	Natural Gas	37617.06388	6.842735189
Los Angeles	2026	UBUS	Aggregate	Aggregate	Natural Gas	411284.7482	133.0407155
Los Angeles	2026	LDA	Aggregate	Aggregate	Plug-in Hybrid	4790506.859	82.36213767
Los Angeles	2026	LDT1	Aggregate	Aggregate	Plug-in Hybrid	44903.97043	0.699903452
Los Angeles	2026	LDT2	Aggregate	Aggregate	Plug-in Hybrid	904945.9134	14.79296295
Los Angeles	2026	MDV	Aggregate	Aggregate	Plug-in Hybrid	508656.6519	8.487518676

Fuel Type	VMT Sum	Fuel Sum
Diesel	14920273.88	1702.474706
Electricity	11923506.09	0
Gasoline	254430680.4	9968.644354
Natural Gas	906460.4654	215.4274366
Hybrid	6249013.395	106.3425227

APPENDIX E

Hazardous Materials Records Search

Sanborn Map Abbreviations

"Linking technology with tradition"®

Abbreviation	Meaning
A	Automobile (usually designates the location of a garage)
A in B	Automobile located in basement
A S	Automatic sprinkler
Abv	Above
ACS	Automatic chemical sprinkler
AFA	Automatic fire alarm
Agr	Agricultural
Appts	Apparatus
Apts	Apartments
Asb Cl	Asbestos clad
Att'd	Attended
Aud'it'm	Auditorium
Auto Ho	Automobile house, or garage
B	Basement, boiler or occasionally brick
B& S	Boots and shoes
BPOE	Benevolent & Protective Order of Elks
B Sm	Blacksmith
B'ld'g	Building
B'lr.	Boiler
B's't	Basement
Bak'y	Bakery
Balc	Balcony
Bap	Baptist
Bbl	Barrel
Bbls	Barrels
BE	Brick enclosed elevator
Bill'ds	Billiards
Bl Sm	Blacksmith
Blk Sm	Blacksmith
Bst	Basement
C B	Cement brick or concrete block construction
C Br	Concrete brick or cement block construction
Cap'cy	Capacity
Carptr	Carpenter
CBET	Concrete enclosed elevator with traps
Chem	Chemical
Chinaw	Chinaware or porcelain
Chine	Chinese
Cl	Clad
Clo	Clothing
Co	Company
Comp	Composition construction (i.e. stucco) or compressor
Conc	Concrete
Conf'y	Confectionary (candy store)
Confec'y	Confectionary (candy store)
Constr'n	Construction
Corp'n	Corporation
D	Dwelling
DH	Double (fire) hydrant
DG	Dry goods
Drs	Doctor's office
Dwg	Dwelling
E	Open elevator
E Fl	Each Floor
El	Electric
Elec	Electrician
Eng	Engine
Ent	Entertainment
Episc'l	Episcopal
ESC	Elevator with self-closing traps
ET	Elevator with traps
Exch	Telephone exchange
Expr	Express (as used to designate a delivery service)
F	Flat (as used to designate a delivery service)
FA	Fire alarm
FE	Fire escape
F Pump	Fire pump
Fill'g Sta	Filling station, or gas station
Fl	Floor
Fr Attic	Frame constructed attic
Frat	Fraternity
Fur	Furnishings
Furn'g	Furnishings
Furne	Furniture
GAR	Grand Army of the Republic
GT	Gasoline tank
Gal	Gallery
Gall	Gallery
Gall'y	Gallery
Gen'l	General (as used to designate a general store)
Gents	Gentlemen's
Greas'g	Greasing
Gro	Grocery or groceries

Abbreviation	Meaning
HPFS	High pressure fire service
H'dw	Hardware
Hack	Hackney or delivery service
Hardw	Hardware
Ho	Hotel or house (as used to designate a warehouse)
Htr	Heater
Hyd	Hydrant
ICRR	Illinois Central Railroad
Imp	Implements
Ins	Insurance
Insts	Instruments
Ir Cl	Iron clad
K of C	Knights of Columbus
Lab	Laboratory
Lodg'g	Lodging
Luth	Lutheran
Luth'n	Lutheran
ME	Methodist Episcopal
Mach'y	Machinery
Mak'r	Maker
Manf'y	Manufactory or factory
Mdse	Merchandise
Mfy	Manufactory or factory
Mill'y	Millinery
Mkg	Making
Mo	Motor
NS	Not sprinklered
OU	Open under
Off	Office
PO	Post office
Paint'g	Painting
Pat Med	Patent medicines
Plumb'g	Plumbing
Print'g	Printing
QH	Quadruple (fire) hydrant
RC	Roman Catholic
R'f	Roof
R'm	Room
Rep	Repair
Rep'g	Repairing
Repos'ry	Repository
Restr't	Restaurant
Rf	Roof
Rm	Room
S	Store
SA	Spark arrestor
S Vac	Store portion of building is vacant
Sal	Saloon
Sky'ts	Skylights
Sm	Smith, as in gunsmith or blacksmith
Sm Ho	Smokehouse
Sp'k'l'rs	Sprinklers
St'ge	Storage
St'y	Story
Sta	Station
Stat'y	Stationery
TH	Triple (fire) hydrant
Tel	Telephone
Tenem'ts	Tenements
TESC	Tile enclosed elevator with self-closing traps
Tinw	Tinware
Trimm'g	Trimming
U	Upright
Up	Upright
VP	Vertical pipe
Vac	Vacant
Ven'd	Veneered
Ven'r'd	Veneered
W	Ware, as in warehouse or wareroom
WC	Water closet or toilet
WG	Wire glass skylights
W Ho	Warehouse
WPA	Works Progress Administration
W'ks	Works
Whol	Wholesale
Wkg	Working
Woodwkg	Woodworking

Environmental Data Resources, Inc.

Your one-stop shop for environmental risk management data.

phone: 800.352.0050 • fax: 800.231.6802 • web: www.edrnet.com

Sanborn Map Legend

"Linking technology with tradition"®

TILE 1st / BRICK 1st / PYROBAR 1st	Fire proof construction (OR FIRE RESISTIVE CONST'N)
ADOBE	Adobe building
HEIGHT OF BUILDING IN FEET FROM GROUND TO ROOF LINE 57'	Stone building
(C.BR.)	Concrete, lime cinder or cement brick
(C.B.)	Hollow concrete or cement block const'n
(CONC.)	Concrete or reinforced concrete const'n
(TILE)	Tile building
NUMBER OF STORIES 4	Brick building with frame cornice
TWO STORIES AND BSMT COMPOSITION ROOF 2B	Brick building with stone front
SHINGLE ROOF X	Brick building with frame side (DIVIDED BY FRAME PARTITION)
(VEND)	Brick veneered building
BRICK 1ST	Brick and frame building
FRAME, BRICK LINED	Frame building, brick lined
F = FLAT S = STORE	Frame building, metal clad
D = DWELLING	Frame building
A in B = AUTO. IN BSMT	Iron building
LOFT	Tenant building occupied by various manufacturing or occupancies
(ASB.CL.)	Frame building covered with asbestos
NON COMBUSTIBLE ROOF COVERING OF METAL, SLATE, TILE OR ASBESTOS SHINGLES	Brick building with brick or metal cornice
SKYLIGHT LIGHTING TOP STORY ONLY	Fire wall 6 inches above roof
3. SKYLIGHT LIGHTING THREE STORIES	Fire wall 12 inches above roof
W.G. WIRED GLASS SKYLIGHT	Fire wall 18 inches above roof
	Fire wall 36 inches above roof
FIRE WALL 48 INCHES ABV. RF. 48	

C.B. & BR. CONST'N ∞	Mixed construction of C.B. and brick with one wall of solid brick.
C.B. & BR. CONST'N (BR. FACED)	Mixed construction of C.B. and brick with one wall faced with 4" brick.
C.B. & BR. CONST'N	Mixed construction of C.B. and brick throughout.

MANSARD ROOF

DOTS REPRESENT OPENINGS, STEMS INDICATE STORIES, COUNTING FROM LEFT TO RIGHT, LOOKING TOWARD BUILDING

- Window opening in first story.
- Window openings in second and third stories.
- Window openings in second, fourth stories.
- Windows with wired glass.
- Windows with iron or tin clad shutters.
- 10 TO 22 — Window openings tenth to twenty-second stories

6" W.PIPE	Water pipes and size in inches.
6" W.PIPE (PRIVATE)	Water pipes of private supply
2 D o 416 56	House numbers shown nearest to buildings are official or actually up on buildings. Old house numbers shown furthest from buildings.
E	Open elevator.
FE	Frame enclosed elevator.
ET	Frame enclosed elevator with traps.
ESC	Frame enclosed elevator with self closing traps.
CBET	Concrete block enclosed elevator with traps.
TESC	Tile enclosed elevator with self closing traps.
BE	Brick enclosed elevator with wired glass door.

FP-1962 (conc.) A-l-a	A fire-resistive building built in 1962 with concrete walls and reinforced concrete frame, floors and roof.
FPX-1962 (METAL PANELS) E-2-b NONCOMB CEIL'S	A fire-resistive building built in 1962 with metal panel walls, indirectly protected steel frame, concrete floors and roof on metal lath, noncombustible ceilings.
NC-1962 (C.B.) H-2-d	A noncombustible building built in 1962 with concrete block walls; unprotected steel columns and beams; concrete floors on metal lath and steel deck roof.

5	Block number.
	V.P. Vertical pipe or stand pipe.
AFA	Automatic fire alarm.
IEP	Independent electric plant.
AS	Automatic sprinklers.
ACS	Automtc. chemical sprinklers.
AS 1ST ONLY	Automatic sprinklers in part of building only. (NOTE UNDER SYMBOL INDICATES PROTECTED PORTION OF BUILDING)
NS	Not sprinklered.
	Outside vertical pipe on fire escape.
FA	Fire alarm box.
	Single hydrant.
D.H.	Double hydrant.
T.H.	Triple hydrant.
Q.H.	Quadruple hydrant of the "High Pressure Fire Service."
FA H.P.F.S.	Fire alarm box of the "High Pressure Fire Service"
20"W.Pipe (H.P.F.S.)	Water pipes of the "High Pressure Fire Service"
+ + 12" + +	Water pipes and hydrants of the "High Pressure Fire Service" as shown on key map.
IR. CH.	Iron chimney
IR. CH.S.A.	Iron chimney (WITH SPARK ARRESTOR)
	Brck. chmny.
15	Ground elevation
U.P.B.	Vertical steam boiler
G.T.	Gasoline tank
(O.U.)	Open under
	Siamese fire dept. connection
	Single fire dept. connection.

8 12 16 16 4	Figures 8,12,16 indicate thickness of wall in inches
8 12 12 16 16 16 20 6	Wall without opening and size in inches
2 3 4 5 A L L	Wall with openings on floors as designated
	Opening with single iron or tin clad door
	Opening with double iron or tin clad doors
	Opening with standard fire doors
	Openings with wired glass doors
W.T. WATER TANK	
BRICK 1ST	Drive or passage way
	Stable
A.	Auto. (House or private garage)
(C.B.)	Solid brick with interior walls of C.B. or C.B. and brick mixed
(C.B. & BR.)	

BLOCK — CURB LINE — 50' — LINE

Width of street (BETWEEN BLOCK LINES, NOT CURB LINES.)

24	Reference to adjoining page.
+	Fire engine house, as shown on key map.
	Fire pump.
(36)	Under page number refers to corresponding page of previous edition.

CODING OF STRUCTURAL UNITS FOR FIREPROOF AND NON-COMBUSTIBLE BUILDINGS

FRAMING

CODE	STRUCTURAL UNIT
A.	Reinforced Concrete Frame.
B.	Reinforced Concrete Joists, Columns, Beams, Trusses, Arches, Masonry Piers.
C.	Protected Steel Frame.
D.	Individually Protected Steel Joists, Columns, Beams, Trusses, Arches.
E.	Indirectly Protected Steel Frame.
F.	Indirectly Protected Steel Joists, Columns, Beams, Trusses, Arches.
G.	Unprotected Steel Frame.
H.	Unprotected Steel Joists, Columns, Beams, Trusses, Arches.
O.	Masonry Bearing Walls.

The coding for framing, floor and roof structural units as shown above is used in describing the construction of fire-resistive buildings. In addition, reports for fire-resistive buildings will show the date built and wall construction when other than brick.

FP buildings have masonry floors and roof; concrete and/or directly or indirectly protected steel framing; and clay brick, stone or poured concrete walls.

FPX buildings are FP buildings with inferior walls such as concrete block, cement brick, metal or glass panels, etc.

NC buildings have unprotected steel framing and fire-resistive but non-masonry floors and roof.

FLOORS

CODE	STRUCTURAL UNIT
1.	Reinforced Concrete. Reinforced Concrete with Masonry Units. Pre-cast Concrete or Gypsum Slabs or Planks.
2.	Concrete on Metal Lath, Incombustible Form Boards, Paper-backed Wire Fabric, Steel Deck, and Cellular, Ribbed or Corrugated Steel Units.
3.	Open Steel Deck or Grating.

LAND USE CODE APPLICABLE TO CHANGES DIAGRAMMED AFTER 5/69

R	RESIDENTIAL	M	MANUFACTURING
RT	RESIDENTIAL-TRANSIENT	P	PUBLIC OR INSTITUTIONAL
C	COMMERCIAL	U	UTILITY
W	WAREHOUSE	T	TRANSPORTATION

NUMERICAL PREFIX INDICATES THE NUMBER OF ESTABLISHMENTS IN EACH CATEGORY

ROOF

CODE	STRUCTURAL UNIT
a.	Reinforced Concrete. Reinforced Concrete with Masonry Units. Reinforced Gypsum Concrete. Pre-cast Concrete or Gypsum Slabs or Planks.
b.	Concrete or Gypsum on Metal Lath, Incombustible Form Boards, Paper-backed Wire Fabric, Steel Deck, and Cellular, Ribbed or Corrugated Steel Units.
c.	Incombustible Composition Boards with or without Insulation. Masonry or Metal Tiles.
d.	Steel Deck, Corrugated Metal or Asbestos Protected Metal with or without Insulation.

© 2000 by Environmental Data Resources, Inc. All rights reserved.
Sanborn Maps® are protected by copyright laws.
Unauthorized reproduction is strictly prohibited.

EDR, Inc.

Your one-stop shop for environmental risk management data.

800.352.0050
www.edrnet.com

USGS
science for a changing world

The National Map

US Topo Map Symbols

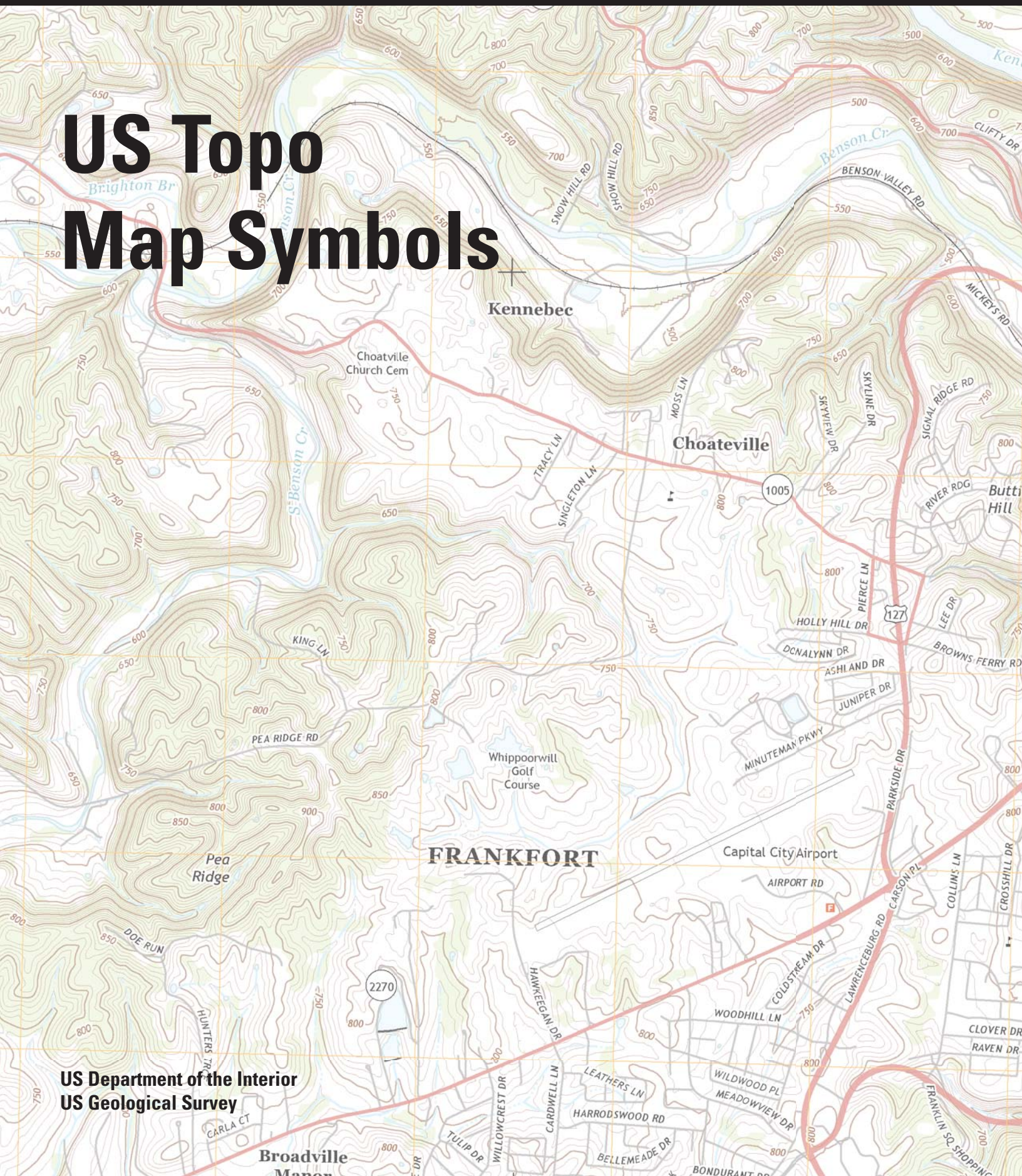

US Department of the Interior
US Geological Survey

What is a US Topo map?

A US Topo map is a digital topographic map that covers 7.5-minutes of longitude by 7.5-minutes of latitude and is produced at a scale of 1:24,000. US Topo maps are freely distributable and are available for download on the Web from the USGS Store (*http://store.usgs.gov*) in Portable Document Format (PDF) with geospatial extensions (GeoPDF®, a registered trademark of TerraGo Technologies). PDF maps can be viewed and printed with any conforming PDF software. Versions 9.x and late of Adobe® Reader® and Acrobat® software provide access to the geospatial functionality of the US Topo map. Adobe Reader is available for free at *http://get.adobe.com/reader*. Geospatial functionality is enhanced with the TerraGo® Toolbar™, a plug-in to the Adobe software that may be downloaded for free at *http://usgs.terragotech.com/home*. More information about US Topo maps and their use is available at *http://nationalmap.gov/ustopo*.

The base data layer of a US Topo map is a recent orthographic aerial photograph. These orthoimages have been corrected to remove scale distortions that result from the varying terrain and deviations of the aircraft's position from the true vertical. The maps include contours that show the shape of the Earth's surface, hydrographic features such as lakes and rivers, roads, boundaries, and geographic names. Additional data from the geographic data themes of transportation, names, elevation, hydrography, boundaries, structures (such as fire stations) and land cover (such as woodland tint) is being added to the maps as they are updated, resulting in a product that will become progressively more robust over time. Feature data is incorporated from national Geographic Information System (GIS) databases under the stewardship of USGS data programs. The US Topo map is intended for conventional map users, not for advanced GIS analysis. However, most of the data sources used are in the public domain and may be downloaded for free from *The National Map* (*TNM*) (*http://nationalmap.gov*).

US Topo maps are revised on a three-year production cycle.

Symbols on US Topo Maps

The underlying orthoimage for each US Topo map shows those features on the Earth's surface that are visible to the eye. Because each map is made at a scale of 1:24,000 (one inch on the map represents 24,000 inches or 2,000 feet on the ground), selected features are also shown and emphasized by symbols, geographic names, and highway route numbers.

Map features may be represented as points, lines, or polygons. They incorporate different colors and patterns to distinguish between feature types and to show each feature's importance. For example, a perennial stream is symbolized by a solid blue line while an intermittent stream is shown by a blue dashed and dotted line. A large reservoir is depicted by a polygon while a small reservoir may be shown by a point symbol if it is too small to show as a polygon.

Point symbols of different shapes and sizes depict features such as structures, dams, gates, rocks, waterfalls, and wells. Linear map symbols (lines) show such features as roads, rivers, boundaries, and contours. Color is used to show the class of information: topographic contours in brown, streams and rivers and other hydrographic features in blue, and roads in black and red. Areal features are outlined to depict the areal extent and may also be emphasized by a color tint. Names and labels are shown in different type fonts, sizes, and colors.

The unique feature of a topographic map is the contour. These lines do not exist on the Earth's surface. They join points of equal elevation above a zero level surface (such as Mean Sea Level) and therefore show heights of the land and reveal the shape of the land surface. Heavier brown lines are index contours and are labeled with the elevation they represent. Closely spaced contours indicate a steep land slope; widely spaced contours show more level ground. The elevation difference between adjacent contours is the contour interval. A map of a relatively flat area may have a contour interval of 10 feet. In steep areas an interval of 100 feet or more may be used to avoid coalescence or convergence of the contour lines. The contour interval is always noted below the bar scale in the map marginalia.

The cartographic representation of roads has been updated from a characterization based on organizational maintenance (Interstates, US routes, State routes, etc.) to a functional classification defined as follows:

- Expressway[1]: A controlled access, divided arterial highway for through traffic.
- Secondary Highway[1]: Hard surface highways including secondary State routes, primary county routes, and other highways that connect principal cities and towns, and link these places with the primary highway system.
- Local Connector[1]: Hard surface roads not included in a higher class and improved, loose surface roads passable in all kinds of weather. These roads are adjuncts to the primary and secondary highway system and represent major arteries through populated places.
- Local Road[1]: Roads used primarily for local traffic.

[1] Federal Highway Administration Planning Glossary - *http://www.fhwa.dot.gov/planning/glossary/glossary_listing.cfm*.

STRUCTURES

- Cemetery
- Fire Station
- Hospital
- Police
- Post Office
- Prison
- School
- State Capitol
- Oil/Gas Pipeline*

TRANSPORTATION

Airport Features

- Airport Runway

Railroad Features

- Railroad

Road Features

- Expressway
- Secondary Hwy
- Ramp
- Local Connector
- Local Road
- 4WD
- Ferry
- Tunnel
- Trail

Road Shields

- Interstate Route
- US Route
- State Route
- Forest Service Primary Route
- Forest Service Secondary Route
- Forest Service High Clearance Route

PLSS

- Township/Range
- Township/Range (protracted)
- Section
- Section (protracted)
- Land Grants

HYDROGRAPHY

- Gaging Station
- Gate
- Rock
- Spring
- Swimming Pool
- Well
- Perennial Stream
- Intermittent Stream
- Submerged Stream
- Earthen Dam
- Nonearthen Dam
- Dam
- Levee
- Lock Chamber/Spillway
- Rapids
- Waterfall
- Perennial Lake
- Intermittent Lake
- Reservoir
- Nonearthen Reservoir
- Area of Complex Channels
- Inundation Area
- Playa
- Wash
- Settling Pond
- Tailings Pond
- Ice Mass
- Canal/Ditch
- Flume
- Pipeline
- Underground Pipeline
- Tunnel

HYDROGRAPHY – *continued*

Underground Conduit	
Coastline	
Nonearthen Shore	
Reef	
Foreshore	
Estuary	
Ocean	
Freshwater Emergent Wetland	
Freshwater Forested/Shrub Wetland	

TERRAIN

Contour Features

Index	8000
Intermediate	
Supplemental	
Depression Index	4000
Depression Intermediate	
Depression Supplemental	

Shaded Relief

Shaded Relief	

BOUNDARIES

Jurisdictional Boundaries

International	
State or Territory	
County or Equivalent	

Federal Administered Lands

Forest Service	
National Park Service	
Department of Defense	
National Cemetery	
Bureau of Land Management*	
Fish and Wildlife Service	
AIANNH Area*	

LAND COVER

Woodland	

IMAGES

Orthoimage	

*Currently on Alaska US Topo maps only

ABBREVATIONS

• Hwy	Highway
• AIANNH	American Indian, Alaska Native, and Native Hawaiian Area
• 4WD	Four Wheel Drive

Note: Symbols use transparent color. When these symbols overlap the colors blend. This alters their appearance from how they are represented in the map legend.

USGS
science for a changing world

Topographic Map Symbols

What is a Topographic Map?

A map is a representation of the Earth, or part of it. The distinctive characteristic of a topographic map is that the shape of the Earth's surface is shown by contour lines. Contours are imaginary lines that join points of equal elevation on the surface of the land above or below a reference surface, such as mean sea level. Contours make it possible to measure the height of mountains, depths of the ocean bottom, and steepness of slopes.

A topographic map shows more than contours. The map includes symbols that represent such features as streets, buildings, streams, and vegetation. These symbols are constantly refined to better relate to the features they represent, improve the appearance or readability of the map, or reduce production cost.

Consequently, within the same series, maps may have slightly different symbols for the same feature. Examples of symbols that have changed include built-up areas, roads, intermittent drainage, and some lettering styles. On one type of large-scale topographic map, called provisional, some symbols and lettering are hand-drawn.

U.S. Department of the Interior
U.S. Geological Survey

Reading Topographic Maps

Interpreting the colored lines, areas, and other symbols is the first step in using topographic maps. Features are shown as points, lines, or areas, depending on their size and extent. For example, individual houses may be shown as small black squares. For larger buildings, the actual shapes are mapped. In densely built-up areas, most individual buildings are omitted and an area tint is shown. On some maps, post offices, churches, city halls, and other landmark buildings are shown within the tinted area.

The first features usually noticed on a topographic map are the area features, such as vegetation (green), water (blue), and densely built-up areas (gray or red).

Many features are shown by lines that may be straight, curved, solid, dashed, dotted, or in any combination. The colors of the lines usually indicate similar classes of information: topographic contours (brown); lakes, streams, irrigation ditches, and other hydrographic features (blue); land grids and important roads (red); and other roads and trails, railroads, boundaries, and other cultural features (black). At one time, purple was used as a revision color to show all feature changes. Currently, purple is not used in our revision program, but purple features are still present on many existing maps.

Various point symbols are used to depict features such as buildings, campgrounds, springs, water tanks, mines, survey control points, and wells. Names of places and features are shown in a color corresponding to the type of feature. Many features are identified by labels, such as "Substation" or "Golf Course."

Topographic contours are shown in brown by lines of different widths. Each contour is a line of equal elevation; therefore, contours never cross. They show the general shape of the terrain. To help the user determine elevations, index contours are wider. Elevation values are printed in several places along these lines. The narrower intermediate and supplementary contours found between the index contours help to show more details of the land surface shape. Contours that are very close together represent steep slopes. Widely spaced contours or an absence of contours means that the ground slope is relatively level. The elevation difference between adjacent contour lines, called the contour interval, is selected to best show the general shape of the terrain. A map of a relatively flat area may have a contour interval of 10 feet or less. Maps in mountainous areas may have contour intervals of 100 feet or more. The contour interval is printed in the margin of each U.S. Geological Survey (USGS) map.

Bathymetric contours are shown in blue or black, depending on their location. They show the shape and slope of the ocean bottom surface. The bathymetric contour interval may vary on each map and is explained in the map margin.

BATHYMETRIC FEATURES

- Area exposed at mean low tide; sounding datum line***
- Channel***
- Sunken rock***

BOUNDARIES

- National
- State or territorial
- County or equivalent
- Civil township or equivalent
- Incorporated city or equivalent
- Federally administered park, reservation, or monument (external)
- Federally administered park, reservation, or monument (internal)
- State forest, park, reservation, or monument and large county park
- Forest Service administrative area*
- Forest Service ranger district*
- National Forest System land status, Forest Service lands*
- National Forest System land status, non-Forest Service lands*
- Small park (county or city)

BUILDINGS AND RELATED FEATURES

- Building
- School; house of worship
- Athletic field
- Built-up area
- Forest headquarters*
- Ranger district office*
- Guard station or work center*
- Racetrack or raceway
- Airport, paved landing strip, runway, taxiway, or apron
- Unpaved landing strip
- Well (other than water), windmill or wind generator
- Tanks
- Covered reservoir
- Gaging station
- Located or landmark object (feature as labeled)
- Boat ramp or boat access*
- Roadside park or rest area
- Picnic area
- Campground
- Winter recreation area*
- Cemetery — Cem

COASTAL FEATURES

- Foreshore flat — Mud
- Coral or rock reef — Reef
- Rock, bare or awash; dangerous to navigation
- Group of rocks, bare or awash
- Exposed wreck
- Depth curve; sounding — 18, 23
- Breakwater, pier, jetty, or wharf
- Seawall
- Oil or gas well; platform

CONTOURS

Topographic

- Index — 6000
  - Approximate or indefinite
- Intermediate
  - Approximate or indefinite
- Supplementary
- Depression
- Cut
- Fill
- Continental divide

Bathymetric

- Index***
- Intermediate***
- Index primary***
- Primary***
- Supplementary***

CONTROL DATA AND MONUMENTS

- Principal point** — 3-20
- U.S. mineral or location monument — USMM 438
- River mileage marker — Mile 69

Boundary monument

- Third-order or better elevation, with tablet — BM 9134, BM 277
- Third-order or better elevation, recoverable mark, no tablet — 5628
- With number and elevation — 67 4567

Horizontal control

- Third-order or better, permanent mark — Neace, Neace
- With third-order or better elevation — BM 52, Pike BM393
- With checked spot elevation — 1012
- Coincident with found section corner — Cactus, Cactus
- Unmonumented**

CONTROL DATA AND MONUMENTS – *continued*

Vertical control

- Third-order or better elevation, with tablet — BM 5280
- Third-order or better elevation, recoverable mark, no tablet — 528
- Bench mark coincident with found section corner — BM 5280
- Spot elevation — 7523

GLACIERS AND PERMANENT SNOWFIELDS

- Contours and limits
- Formlines
- Glacial advance
- Glacial retreat

LAND SURVEYS

Public land survey system

- Range or Township line
  - Location approximate
  - Location doubtful
  - Protracted
  - Protracted (AK 1:63,360-scale)
  - Range or Township labels — R1E T2N R3W T4S
- Section line
  - Location approximate
  - Location doubtful
  - Protracted
  - Protracted (AK 1:63,360-scale)
  - Section numbers — 1 - 36 1 - 36
- Found section corner
- Found closing corner
- Witness corner — WC
- Meander corner — MC
- Weak corner*

Other land surveys

- Range or Township line
- Section line
- Land grant, mining claim, donation land claim, or tract
- Land grant, homestead, mineral, or other special survey monument
- Fence or field lines

MARINE SHORELINES

- Shoreline
- Apparent (edge of vegetation)***
- Indefinite or unsurveyed

MINES AND CAVES

- Quarry or open pit mine
- Gravel, sand, clay, or borrow pit
- Mine tunnel or cave entrance
- Mine shaft
- Prospect — x
- Tailings — Tailings
- Mine dump
- Former disposal site or mine

PROJECTION AND GRIDS

- Neatline — 39°15′ 90°37′30″
- Graticule tick — 55′
- Graticule intersection
- Datum shift tick

State plane coordinate systems

- Primary zone tick — 640 000 FEET
- Secondary zone tick — 247 500 METERS
- Tertiary zone tick — 260 000 FEET
- Quaternary zone tick — 98 500 METERS
- Quintary zone tick — 320 000 FEET

Universal transverse metcator grid

- UTM grid (full grid) — 273
- UTM grid ticks* — 269

RAILROADS AND RELATED FEATURES

- Standard guage railroad, single track
- Standard guage railroad, multiple track
- Narrow guage railroad, single track
- Narrow guage railroad, multiple track
- Railroad siding
- Railroad in highway
- Railroad in road
- Railroad in light duty road*
- Railroad underpass; overpass
- Railroad bridge; drawbridge
- Railroad tunnel
- Railroad yard
- Railroad turntable; roundhouse

RIVERS, LAKES, AND CANALS

- Perennial stream
- Perennial river
- Intermittent stream
- Intermittent river
- Disappearing stream
- Falls, small
- Falls, large
- Rapids, small
- Rapids, large
- Masonry dam
- Dam with lock
- Dam carrying road

RIVERS, LAKES, AND CANALS – *continued*

Perennial lake/pond	
Intermittent lake/pond	
Dry lake/pond	Dry Lake
Narrow wash	
Wide wash	Wash
Canal, flume, or aqueduct with lock	
Elevated aqueduct, flume, or conduit	
Aqueduct tunnel	
Water well, geyser, fumarole, or mud pot	
Spring or seep	

ROADS AND RELATED FEATURES

Please note: Roads on Provisional-edition maps are not classified as primary, secondary, or light duty. These roads are all classified as improved roads and are symbolized the same as light duty roads.

Primary highway	
Secondary highway	
Light duty road	
Light duty road, paved*	
Light duty road, gravel*	
Light duty road, dirt*	
Light duty road, unspecified*	
Unimproved road	
Unimproved road*	
4WD road	
4WD road*	
Trail	
Highway or road with median strip	
Highway or road under construction	Under Const
Highway or road underpass; overpass	
Highway or road bridge; drawbridge	
Highway or road tunnel	
Road block, berm, or barrier*	
Gate on road*	
Trailhead*	TH

SUBMERGED AREAS AND BOGS

Marsh or swamp	
Submerged marsh or swamp	
Wooded marsh or swamp	
Submerged wooded marsh or swamp	
Land subject to inundation	Max Pool 431

SURFACE FEATURES

Levee	Levee
Sand or mud	Sand
Disturbed surface	
Gravel beach or glacial moraine	Gravel
Tailings pond	Tailings Pond

TRANSMISSION LINES AND PIPELINES

Power transmission line; pole; tower	
Telephone line	Telephone
Aboveground pipeline	
Underground pipeline	Pipeline

VEGETATION

Woodland	
Shrubland	
Orchard	
Vineyard	
Mangrove	Mangrove

* USGS-USDA Forest Service Single-Edition Quadrangle maps only.
In August 1993, the U.S. Geological Survey and the U.S. Department of Agriculture's Forest Service signed an Interagency Agreement to begin a single-edition joint mapping program. This agreement established the coordination for producing and maintaining single-edition primary series topographic maps for quadrangles containing National Forest System lands. The joint mapping program eliminates duplication of effort by the agencies and results in a more frequent revision cycle for quadrangles containing National Forests. Maps are revised on the basis of jointly developed standards and contain normal features mapped by the USGS, as well as additional features required for efficient management of National Forest System lands. Single-edition maps look slightly different but meet the content, accuracy, and quality criteria of other USGS products.

** Provisional-Edition maps only.
Provisional-edition maps were established to expedite completion of the remaining large-scale topographic quadrangles of the conterminous United States. They contain essentially the same level of information as the standard series maps. This series can be easily recognized by the title "Provisional Edition" in the lower right-hand corner.

*** Topographic Bathymetric maps only.

Topographic Map Information

For more information about topographic maps produced by the USGS, please call:
1-888-ASK-USGS or visit us at http://ask.usgs.gov/

ISBN 0-607-96942-3
9 780607 969429

Printed on recycled paper

14233 Joanbridge Street

14233 Joanbridge Street

Baldwin Park, CA 91706

Inquiry Number: 6475944.3

May 03, 2021

Certified Sanborn® Map Report

6 Armstrong Road, 4th floor
Shelton, CT 06484
Toll Free: 800.352.0050
www.edrnet.com

Certified Sanborn® Map Report

05/03/21

Site Name:	Client Name:
14233 Joanbridge Street	Meridian Consultants LLC
14233 Joanbridge Street	910 Hampshire Road, Suite V
Baldwin Park, CA 91706	Westlake Village, CA 91361
EDR Inquiry # 6475944.3	Contact: Leanna Williams

The Sanborn Library has been searched by EDR and maps covering the target property location as provided by Meridian Consultants LLC were identified for the years listed below. The Sanborn Library is the largest, most complete collection of fire insurance maps. The collection includes maps from Sanborn, Bromley, Perris & Browne, Hopkins, Barlow, and others. Only Environmental Data Resources Inc. (EDR) is authorized to grant rights for commercial reproduction of maps by the Sanborn Library LLC, the copyright holder for the collection. Results can be authenticated by visiting www.edrnet.com/sanborn.

The Sanborn Library is continually enhanced with newly identified map archives. This report accesses all maps in the collection as of the day this report was generated.

Certified Sanborn Results:

Certification # BB14-4CF6-AB67

PO # NA

Project 182-006-21

UNMAPPED PROPERTY

This report certifies that the complete holdings of the Sanborn Library, LLC collection have been searched based on client supplied target property information, and fire insurance maps covering the target property were not found.

Sanborn® Library search results

Certification #: BB14-4CF6-AB67

The Sanborn Library includes more than 1.2 million fire insurance maps from Sanborn, Bromley, Perris & Browne, Hopkins, Barlow and others which track historical property usage in approximately 12,000 American cities and towns. Collections searched:

- ✔ Library of Congress
- ✔ University Publications of America
- ✔ EDR Private Collection

The Sanborn Library LLC Since 1866™

Limited Permission To Make Copies

Meridian Consultants LLC (the client) is permitted to make up to FIVE photocopies of this Sanborn Map transmittal and each fire insurance map accompanying this report solely for the limited use of its customer. No one other than the client is authorized to make copies. Upon request made directly to an EDR Account Executive, the client may be permitted to make a limited number of additional photocopies. This permission is conditioned upon compliance by the client, its customer and their agents with EDR's copyright policy; a copy of which is available upon request.

Disclaimer - Copyright and Trademark Notice

This Report contains certain information obtained from a variety of public and other sources reasonably available to Environmental Data Resources, Inc. It cannot be concluded from this Report that coverage information for the target and surrounding properties does not exist from other sources. NO WARRANTY EXPRESSED OR IMPLIED, IS MADE WHATSOEVER IN CONNECTION WITH THIS REPORT. ENVIRONMENTAL DATA RESOURCES, INC. SPECIFICALLY DISCLAIMS THE MAKING OF ANY SUCH WARRANTIES, INCLUDING WITHOUT LIMITATION, MERCHANTABILITY OR FITNESS FOR A PARTICULAR USE OR PURPOSE. ALL RISK IS ASSUMED BY THE USER. IN NO EVENT SHALL ENVIRONMENTAL DATA RESOURCES, INC. BE LIABLE TO ANYONE, WHETHER ARISING OUT OF ERRORS OR OMISSIONS, NEGLIGENCE, ACCIDENT OR ANY OTHER CAUSE, FOR ANY LOSS OF DAMAGE, INCLUDING, WITHOUT LIMITATION, SPECIAL, INCIDENTAL, CONSEQUENTIAL, OR EXEMPLARY DAMAGES. ANY LIABILITY ON THE PART OF ENVIRONMENTAL DATA RESOURCES, INC. IS STRICTLY LIMITED TO A REFUND OF THE AMOUNT PAID FOR THIS REPORT. Purchaser accepts this Report "AS IS". Any analyses, estimates, ratings, environmental risk levels or risk codes provided in this Report are provided for illustrative purposes only, and are not intended to provide, nor should they be interpreted as providing any facts regarding, or prediction or forecast of, any environmental risk for any property. Only a Phase I Environmental Site Assessment performed by an environmental professional can provide information regarding the environmental risk for any property. Additionally, the information provided in this Report is not to be construed as legal advice.

Copyright 2021 by Environmental Data Resources, Inc. All rights reserved. Reproduction in any media or format, in whole or in part, of any report or map of Environmental Data Resources, Inc., or its affiliates, is prohibited without prior written permission.

EDR and its logos (including Sanborn and Sanborn Map) are trademarks of Environmental Data Resources, Inc. or its affiliates. All other trademarks used herein are the property of their respective owners.

14233 Joanbridge Street

14233 Joanbridge Street

Baldwin Park, CA 91706

Inquiry Number: 6475944.4

May 03, 2021

EDR Historical Topo Map Report

with QuadMatch™

6 Armstrong Road, 4th floor
Shelton, CT 06484
Toll Free: 800.352.0050
www.edrnet.com

EDR Historical Topo Map Report

05/03/21

Site Name:	Client Name:
14233 Joanbridge Street	Meridian Consultants LLC
14233 Joanbridge Street	910 Hampshire Road, Suite V
Baldwin Park, CA 91706	Westlake Village, CA 91361
EDR Inquiry # 6475944.4	Contact: Leanna Williams

EDR Topographic Map Library has been searched by EDR and maps covering the target property location as provided by Meridian Consultants LLC were identified for the years listed below. EDR's Historical Topo Map Report is designed to assist professionals in evaluating potential liability on a target property resulting from past activities. EDRs Historical Topo Map Report includes a search of a collection of public and private color historical topographic maps, dating back to the late 1800s.

Search Results:		*Coordinates:*	
P.O.#	NA	**Latitude:**	34.105949 34° 6' 21" North
Project:	182-006-21	**Longitude:**	-117.964041 -117° 57' 51" West
		UTM Zone:	Zone 11 North
		UTM X Meters:	411082.01
		UTM Y Meters:	3774322.97
		Elevation:	418.84' above sea level

Maps Provided:

2012	1925, 1927
1981	1904
1972	1898
1966	1897
1953	1894
1939	
1933	
1928	

Disclaimer - Copyright and Trademark Notice

This Report contains certain information obtained from a variety of public and other sources reasonably available to Environmental Data Resources, Inc. It cannot be concluded from this Report that coverage information for the target and surrounding properties does not exist from other sources. NO WARRANTY EXPRESSED OR IMPLIED, IS MADE WHATSOEVER IN CONNECTION WITH THIS REPORT. ENVIRONMENTAL DATA RESOURCES, INC. SPECIFICALLY DISCLAIMS THE MAKING OF ANY SUCH WARRANTIES, INCLUDING WITHOUT LIMITATION, MERCHANTABILITY OR FITNESS FOR A PARTICULAR USE OR PURPOSE. ALL RISK IS ASSUMED BY THE USER. IN NO EVENT SHALL ENVIRONMENTAL DATA RESOURCES, INC. BE LIABLE TO ANYONE, WHETHER ARISING OUT OF ERRORS OR OMISSIONS, NEGLIGENCE, ACCIDENT OR ANY OTHER CAUSE, FOR ANY LOSS OF DAMAGE, INCLUDING, WITHOUT LIMITATION, SPECIAL, INCIDENTAL, CONSEQUENTIAL, OR EXEMPLARY DAMAGES. ANY LIABILITY ON THE PART OF ENVIRONMENTAL DATA RESOURCES, INC. IS STRICTLY LIMITED TO A REFUND OF THE AMOUNT PAID FOR THIS REPORT. Purchaser accepts this Report "AS IS". Any analyses, estimates, ratings, environmental risk levels or risk codes provided in this Report are provided for illustrative purposes only, and are not intended to provide, nor should they be interpreted as providing any facts regarding, or prediction or forecast of, any environmental risk for any property. Only a Phase I Environmental Site Assessment performed by an environmental professional can provide information regarding the environmental risk for any property. Additionally, the information provided in this Report is not to be construed as legal advice.

Copyright 2021 by Environmental Data Resources, Inc. All rights reserved. Reproduction in any media or format, in whole or in part, of any report or map of Environmental Data Resources, Inc., or its affiliates, is prohibited without prior written permission.

EDR and its logos (including Sanborn and Sanborn Map) are trademarks of Environmental Data Resources, Inc. or its affiliates. All other trademarks used herein are the property of their respective owners.

Topo Sheet Key

This EDR Topo Map Report is based upon the following USGS topographic map sheets.

2012 Source Sheets

Azusa
2012
7.5-minute, 24000

Baldwin Park
2012
7.5-minute, 24000

1981 Source Sheets

Baldwin Park
1981
7.5-minute, 24000
Aerial Photo Revised 1978

1972 Source Sheets

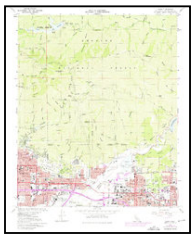

Azusa
1972
7.5-minute, 24000
Aerial Photo Revised 1972

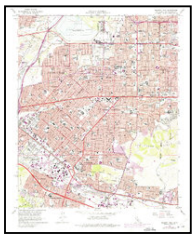

Baldwin Park
1972
7.5-minute, 24000
Aerial Photo Revised 1972

1966 Source Sheets

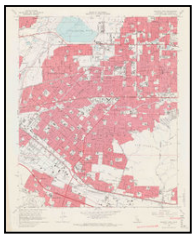

Baldwin Park
1966
7.5-minute, 24000
Aerial Photo Revised 1964

Azusa
1966
7.5-minute, 24000
Aerial Photo Revised 1964

Topo Sheet Key

This EDR Topo Map Report is based upon the following USGS topographic map sheets.

1953 Source Sheets

Baldwin Park
1953
7.5-minute, 24000
Aerial Photo Revised 1952

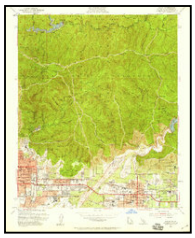

Azusa
1953
7.5-minute, 24000
Aerial Photo Revised 1952

1939 Source Sheets

Azusa
1939
7.5-minute, 24000

1933 Source Sheets

Azusa
1933
7.5-minute, 24000

1928 Source Sheets

Azusa
1928
7.5-minute, 24000

Topo Sheet Key

This EDR Topo Map Report is based upon the following USGS topographic map sheets.

1925, 1927 Source Sheets

Azusa
1925
7.5-minute, 24000

Puente
1927
7.5-minute, 24000

1904 Source Sheets

Pomona
1904
15-minute, 62500

1898 Source Sheets

Pomona
1898
15-minute, 62500

1897 Source Sheets

Pomona
1897
15-minute, 62500

Topo Sheet Key

This EDR Topo Map Report is based upon the following USGS topographic map sheets.

1894 Source Sheets

Pomona
1894
15-minute, 62500

Historical Topo Map

2012

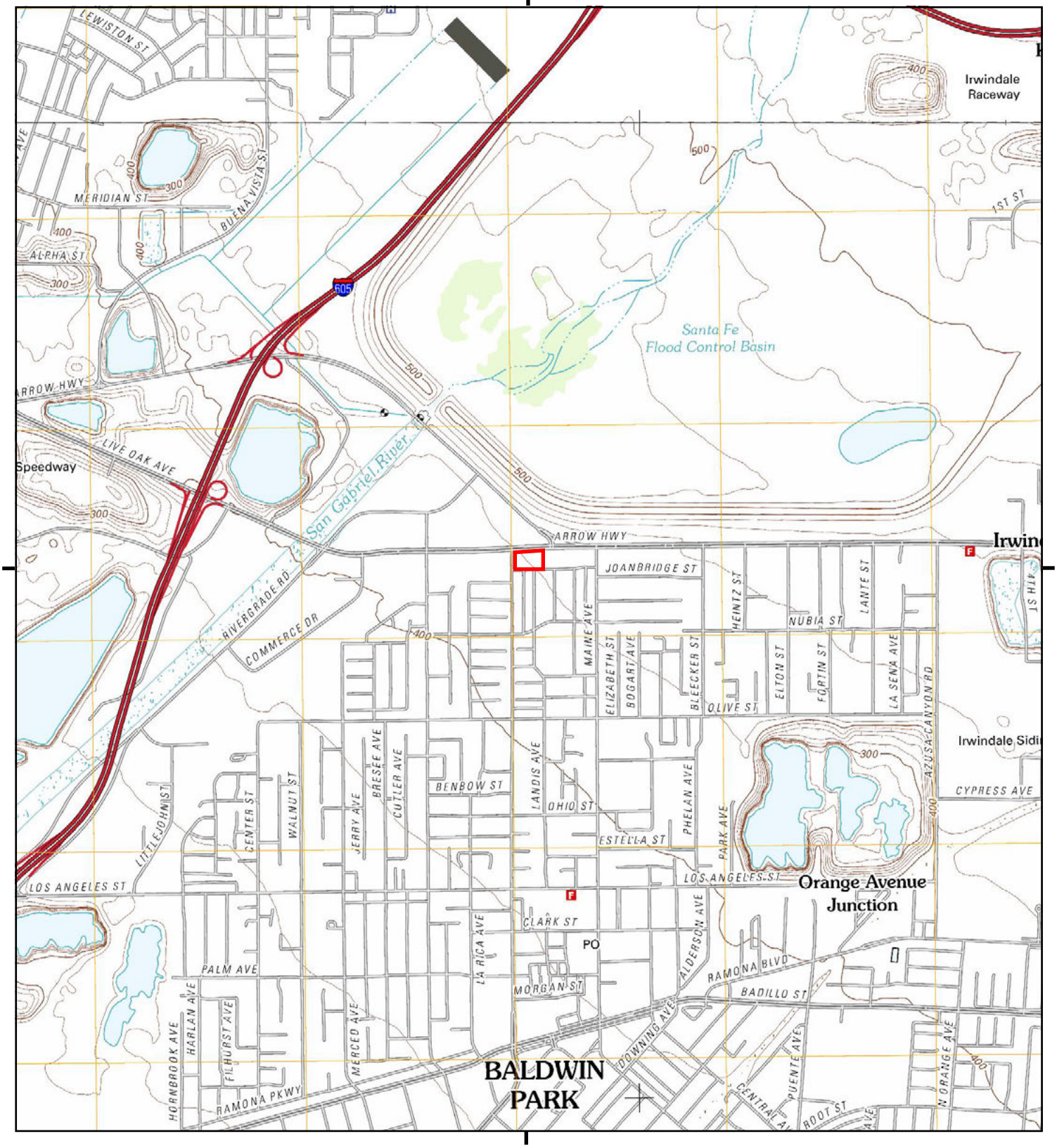

This report includes information from the following map sheet(s).

0 Miles 0.25 0.5 1 1.5

NW N NE
W E
SW S SE

TP, Baldwin Park, 2012, 7.5-minute
N, Azusa, 2012, 7.5-minute

SITE NAME: 14233 Joanbridge Street
ADDRESS: 14233 Joanbridge Street
Baldwin Park, CA 91706
CLIENT: Meridian Consultants LLC

N

Historical Topo Map

1981

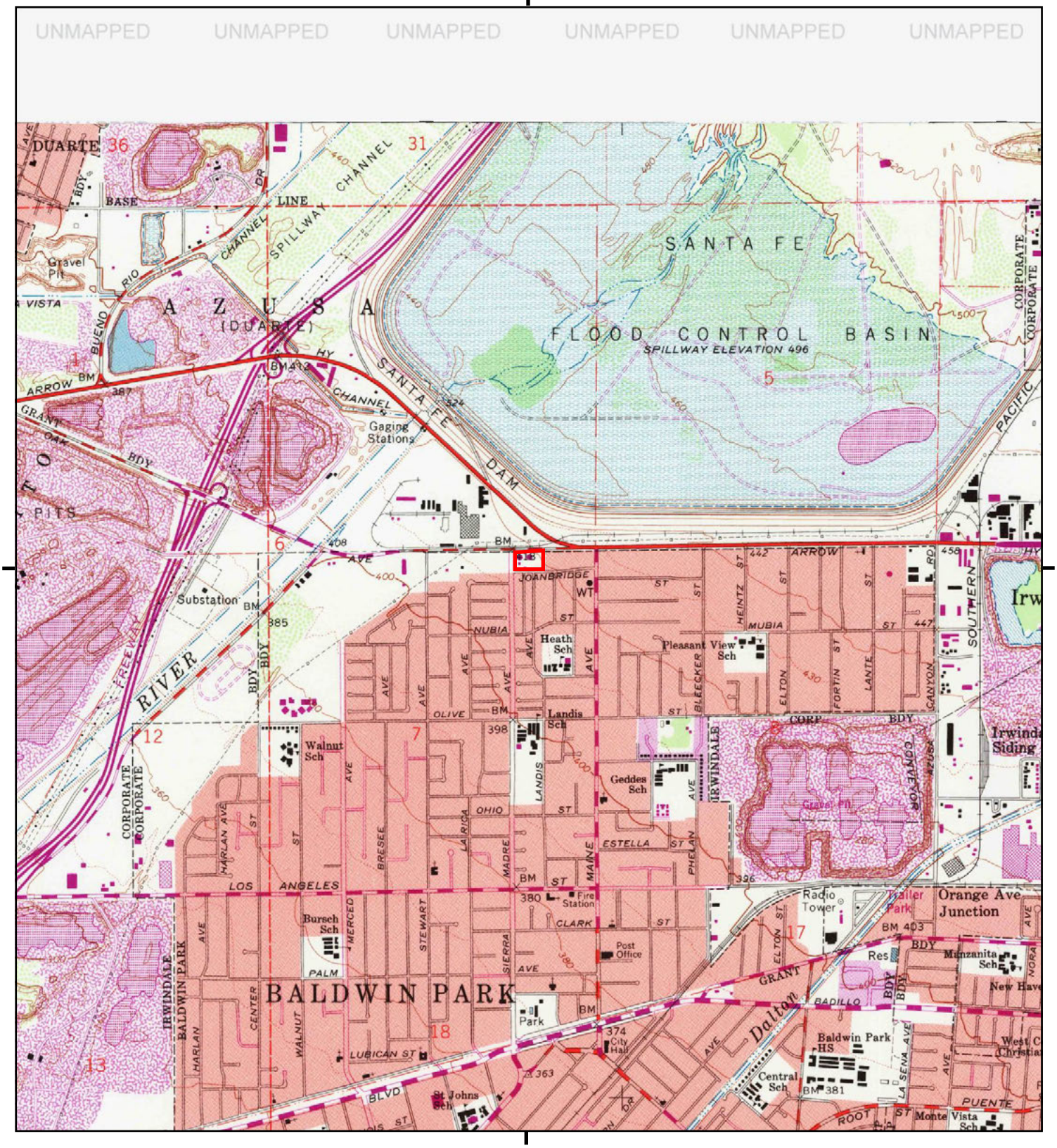

This report includes information from the following map sheet(s).

0 Miles 0.25 0.5 1 1.5

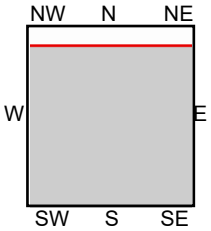

TP, Baldwin Park, 1981, 7.5-minute

SITE NAME: 14233 Joanbridge Street
ADDRESS: 14233 Joanbridge Street
Baldwin Park, CA 91706
CLIENT: Meridian Consultants LLC

N

Historical Topo Map

1972

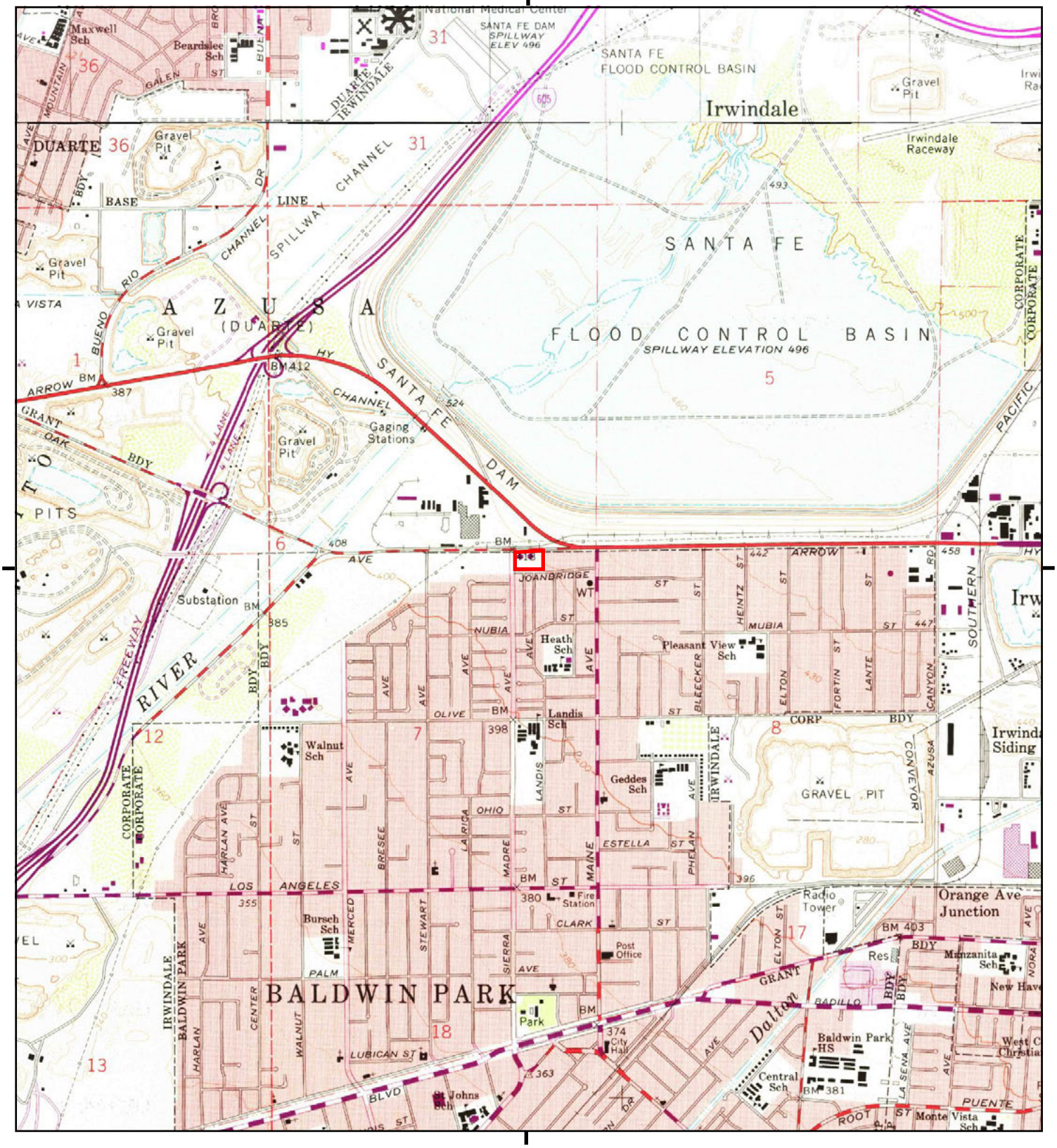

This report includes information from the following map sheet(s).

0 Miles 0.25 0.5 1 1.5

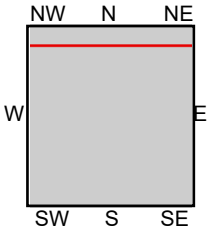

TP, Baldwin Park, 1972, 7.5-minute
N, Azusa, 1972, 7.5-minute

SITE NAME: 14233 Joanbridge Street
ADDRESS: 14233 Joanbridge Street
Baldwin Park, CA 91706
CLIENT: Meridian Consultants LLC

N

Historical Topo Map

1966

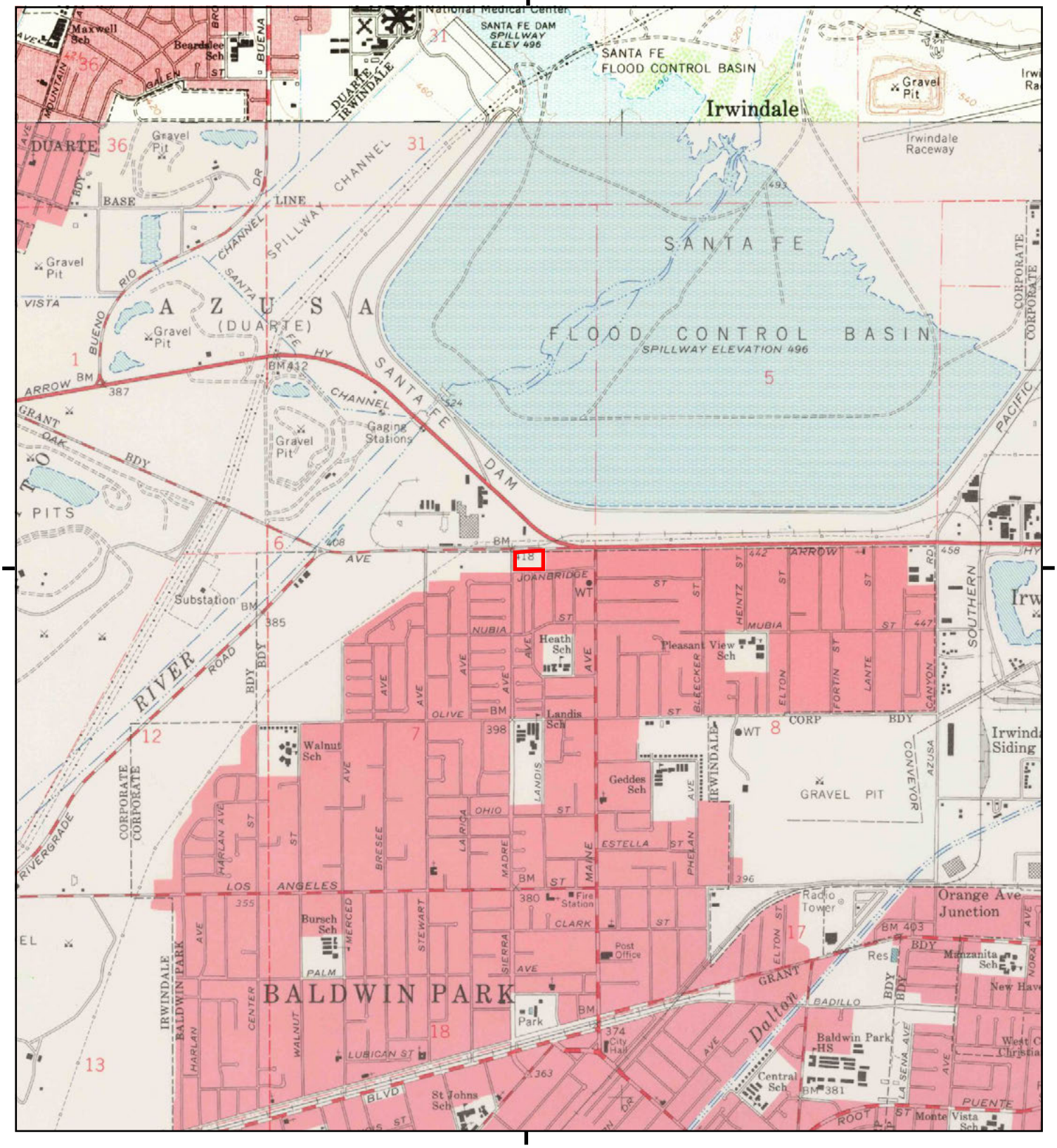

This report includes information from the following map sheet(s).

0 Miles 0.25 0.5 1 1.5

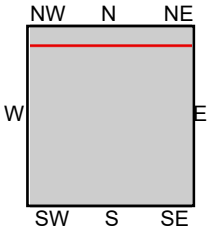

TP, Baldwin Park, 1966, 7.5-minute
N, Azusa, 1966, 7.5-minute

SITE NAME: 14233 Joanbridge Street
ADDRESS: 14233 Joanbridge Street
Baldwin Park, CA 91706
CLIENT: Meridian Consultants LLC

N

Historical Topo Map

1953

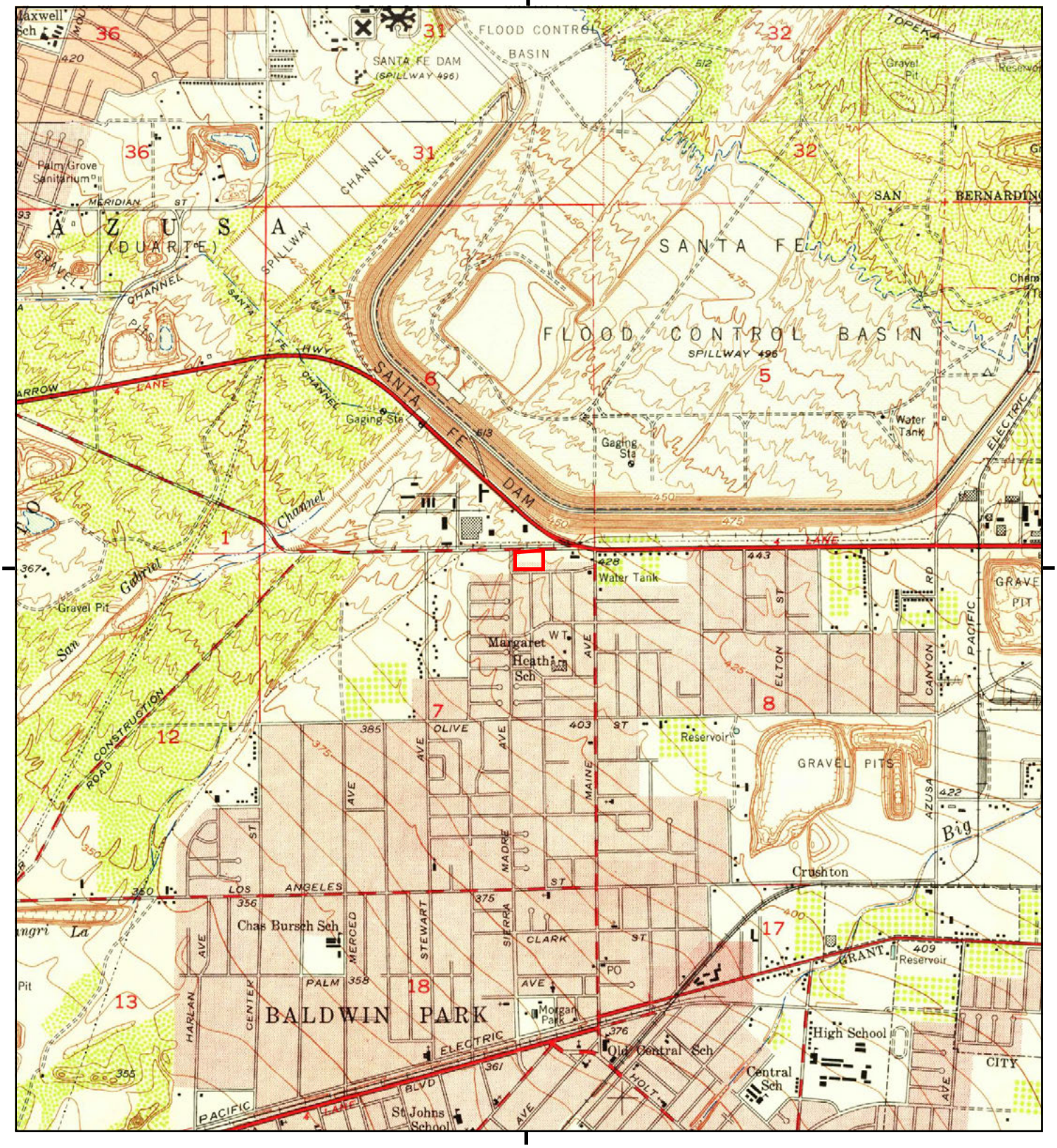

This report includes information from the following map sheet(s).

0 Miles 0.25 0.5 1 1.5

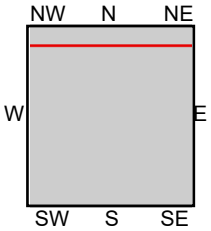

TP, Baldwin Park, 1953, 7.5-minute
N, Azusa, 1953, 7.5-minute

SITE NAME: 14233 Joanbridge Street
ADDRESS: 14233 Joanbridge Street
Baldwin Park, CA 91706
CLIENT: Meridian Consultants LLC

N

Historical Topo Map

1939

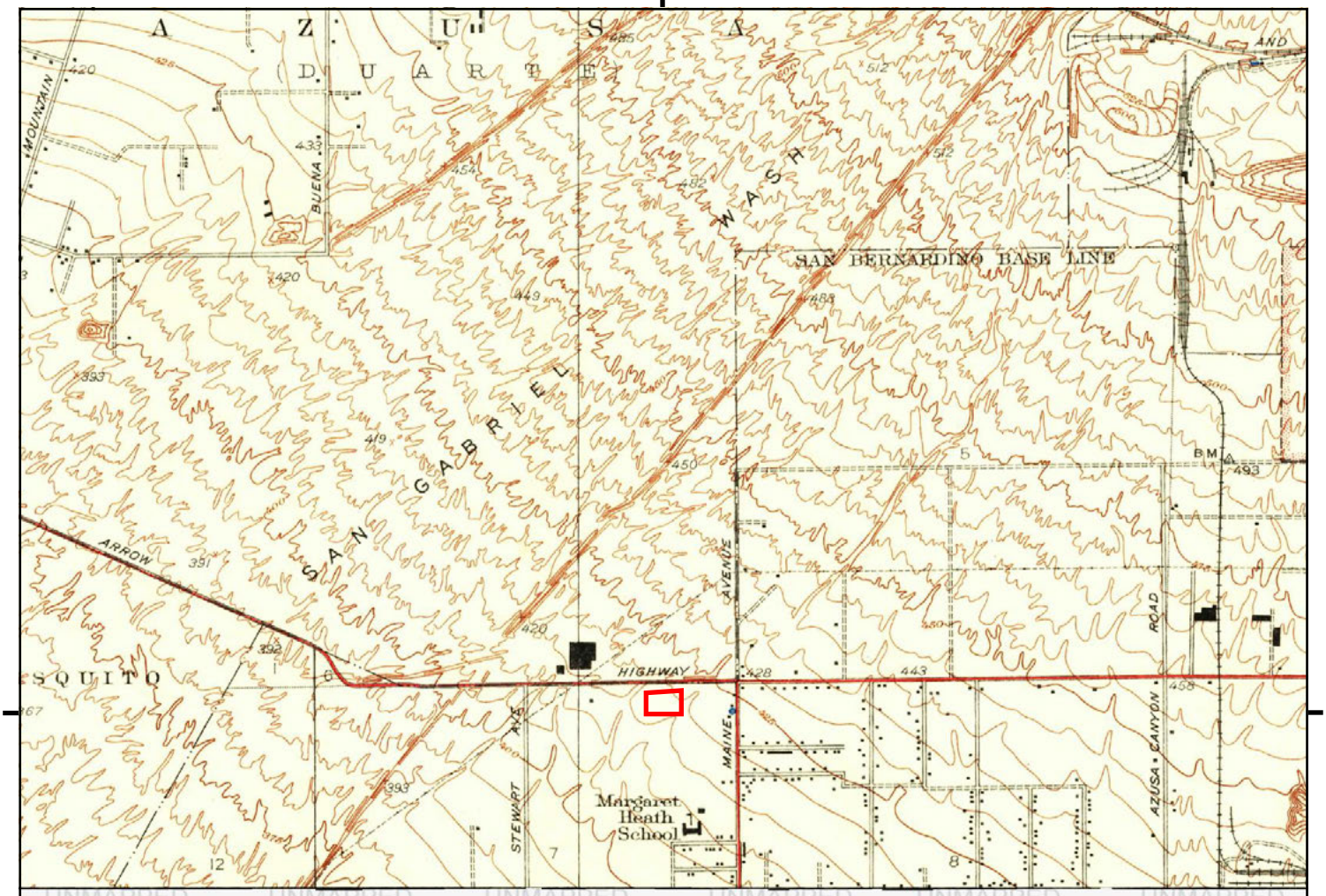

UNMAPPED

This report includes information from the following map sheet(s).

0 Miles 0.25 0.5 1 1.5

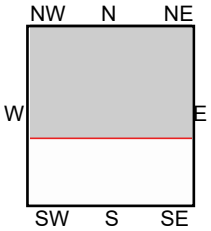

TP, Azusa, 1939, 7.5-minute

SITE NAME: 14233 Joanbridge Street
ADDRESS: 14233 Joanbridge Street
Baldwin Park, CA 91706
CLIENT: Meridian Consultants LLC

N

Historical Topo Map

1933



This report includes information from the following map sheet(s).

0 Miles 0.25 0.5 1 1.5

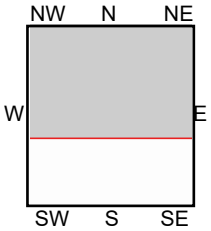

TP, Azusa, 1933, 7.5-minute

SITE NAME: 14233 Joanbridge Street
ADDRESS: 14233 Joanbridge Street
Baldwin Park, CA 91706
CLIENT: Meridian Consultants LLC

N

Historical Topo Map

1928

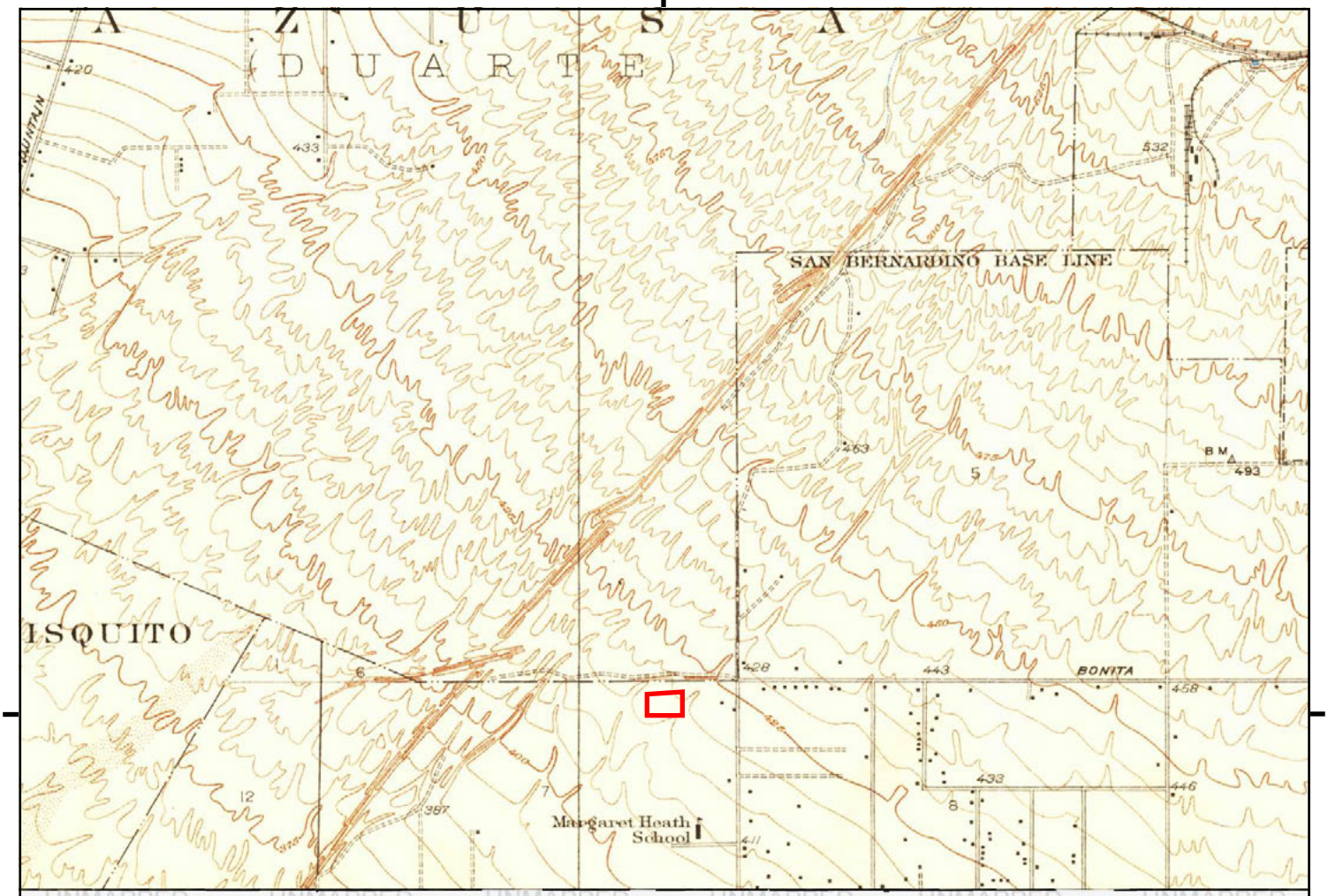

This report includes information from the following map sheet(s).

0 Miles 0.25 0.5 1 1.5

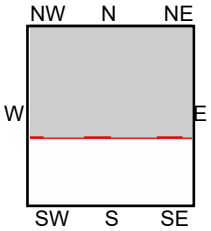

TP, Azusa, 1928, 7.5-minute

SITE NAME: 14233 Joanbridge Street
ADDRESS: 14233 Joanbridge Street
Baldwin Park, CA 91706
CLIENT: Meridian Consultants LLC

N

Historical Topo Map

1925, 1927

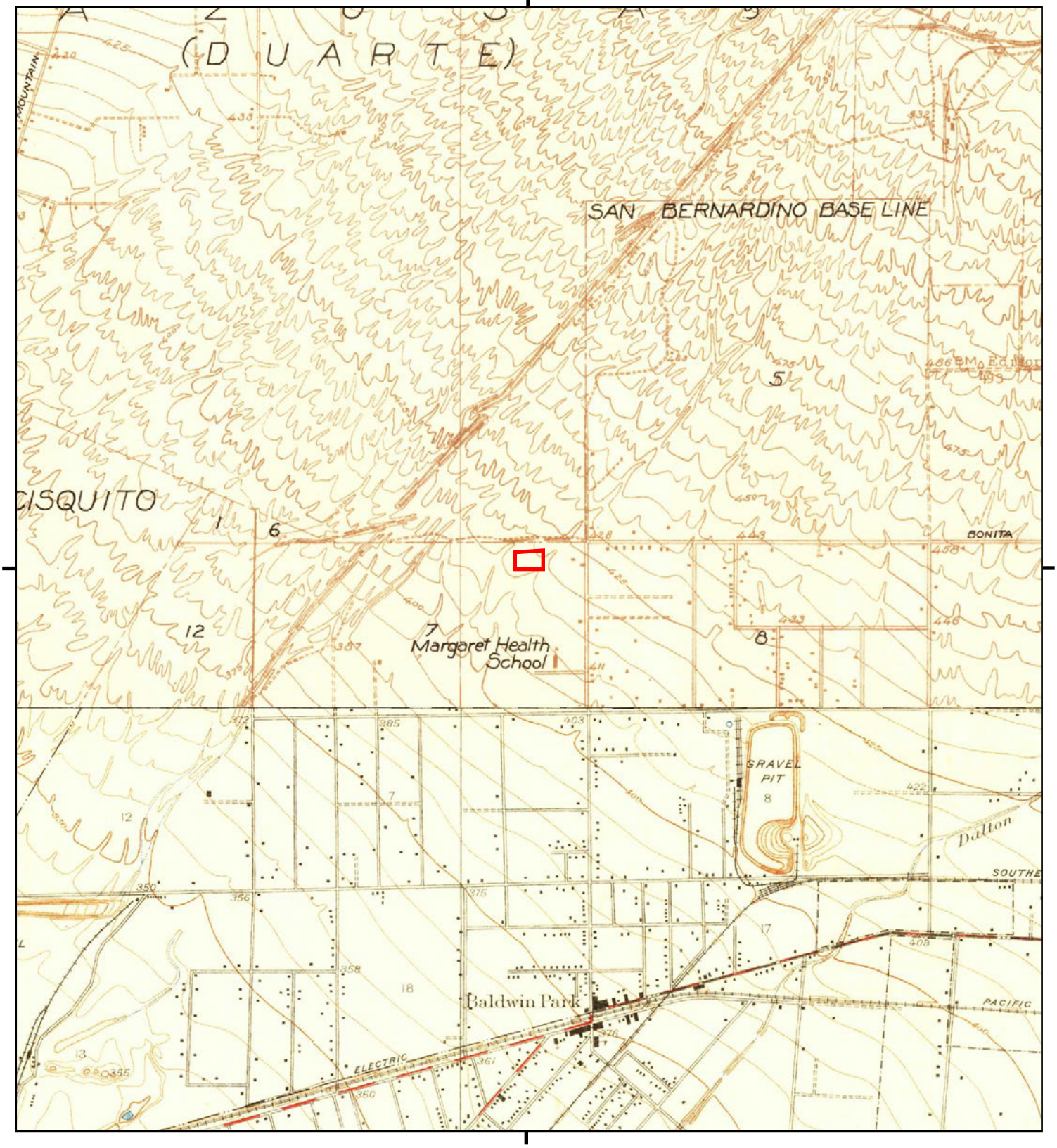

This report includes information from the following map sheet(s).

0 Miles 0.25 0.5 1 1.5

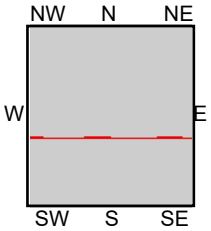

TP, Azusa, 1925, 7.5-minute
S, Puente, 1927, 7.5-minute

SITE NAME: 14233 Joanbridge Street
ADDRESS: 14233 Joanbridge Street
Baldwin Park, CA 91706
CLIENT: Meridian Consultants LLC

N

Historical Topo Map

1904

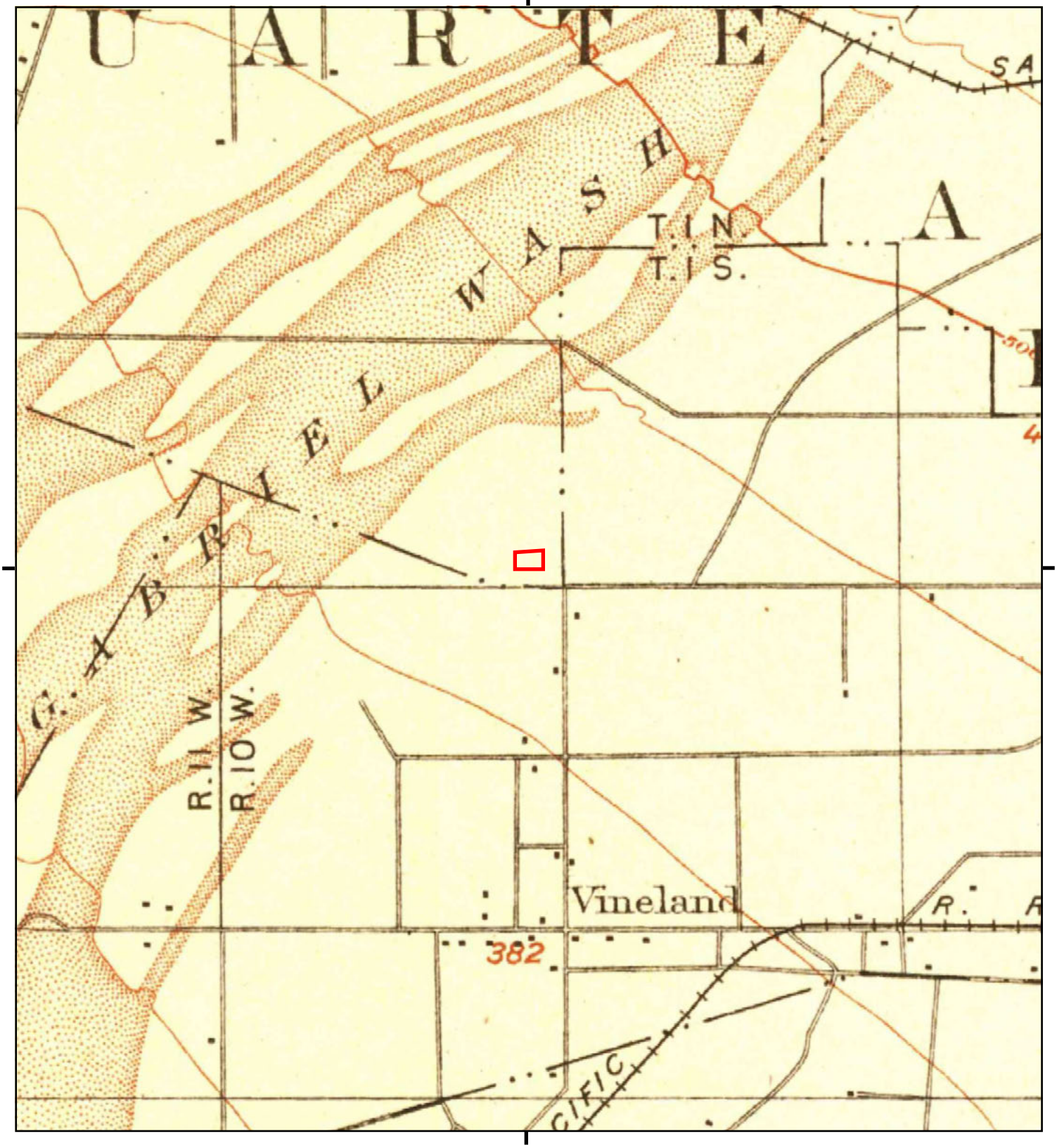

This report includes information from the following map sheet(s).

0 Miles 0.25 0.5 1 1.5

NW N NE
W E
SW S SE

TP, Pomona, 1904, 15-minute

SITE NAME: 14233 Joanbridge Street
ADDRESS: 14233 Joanbridge Street
Baldwin Park, CA 91706
CLIENT: Meridian Consultants LLC

N

Historical Topo Map

1898

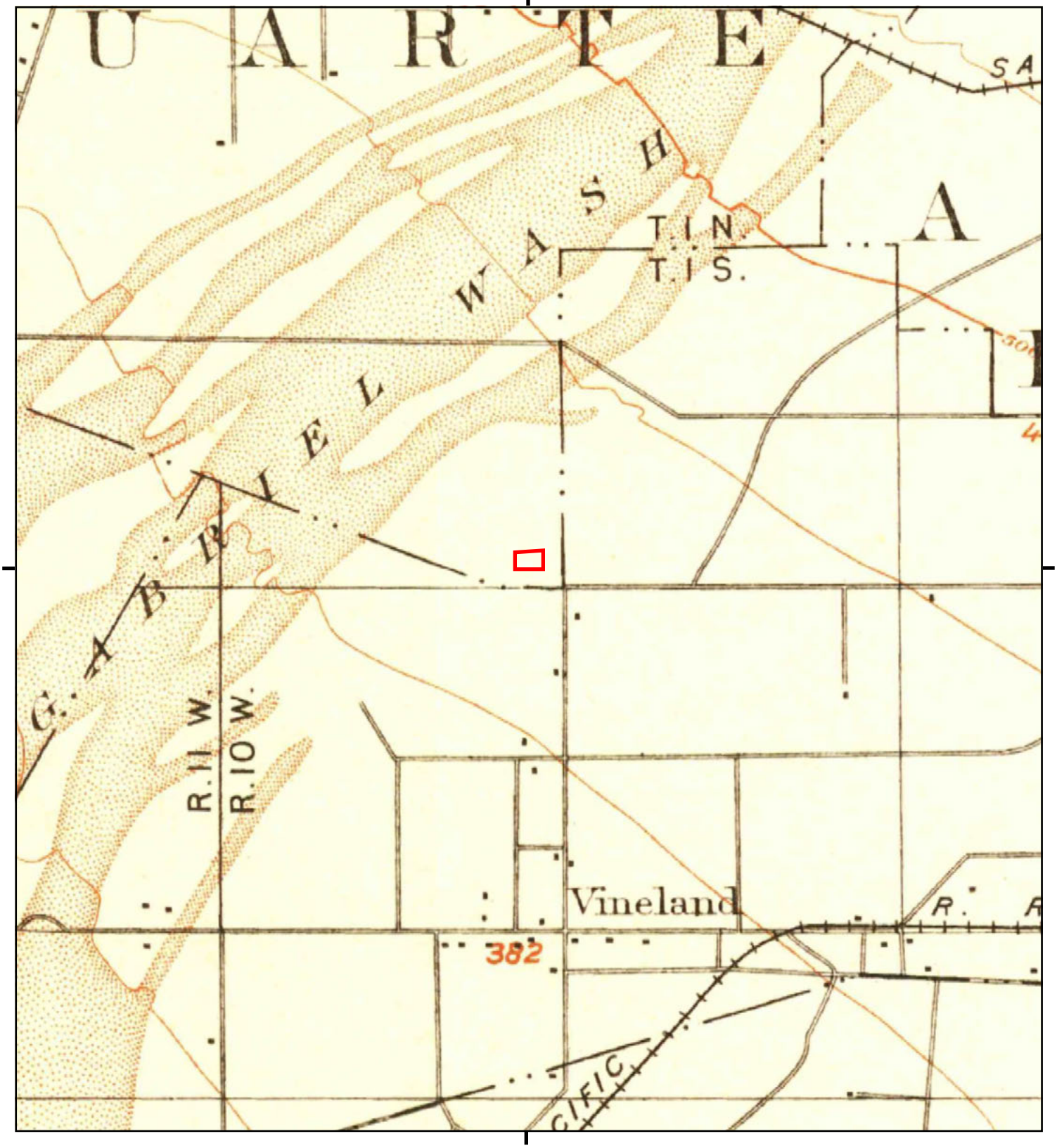

This report includes information from the following map sheet(s).

0 Miles 0.25 0.5 1 1.5

NW N NE
W E
SW S SE

TP, Pomona, 1898, 15-minute

SITE NAME: 14233 Joanbridge Street
ADDRESS: 14233 Joanbridge Street
Baldwin Park, CA 91706
CLIENT: Meridian Consultants LLC

N

Historical Topo Map

1897

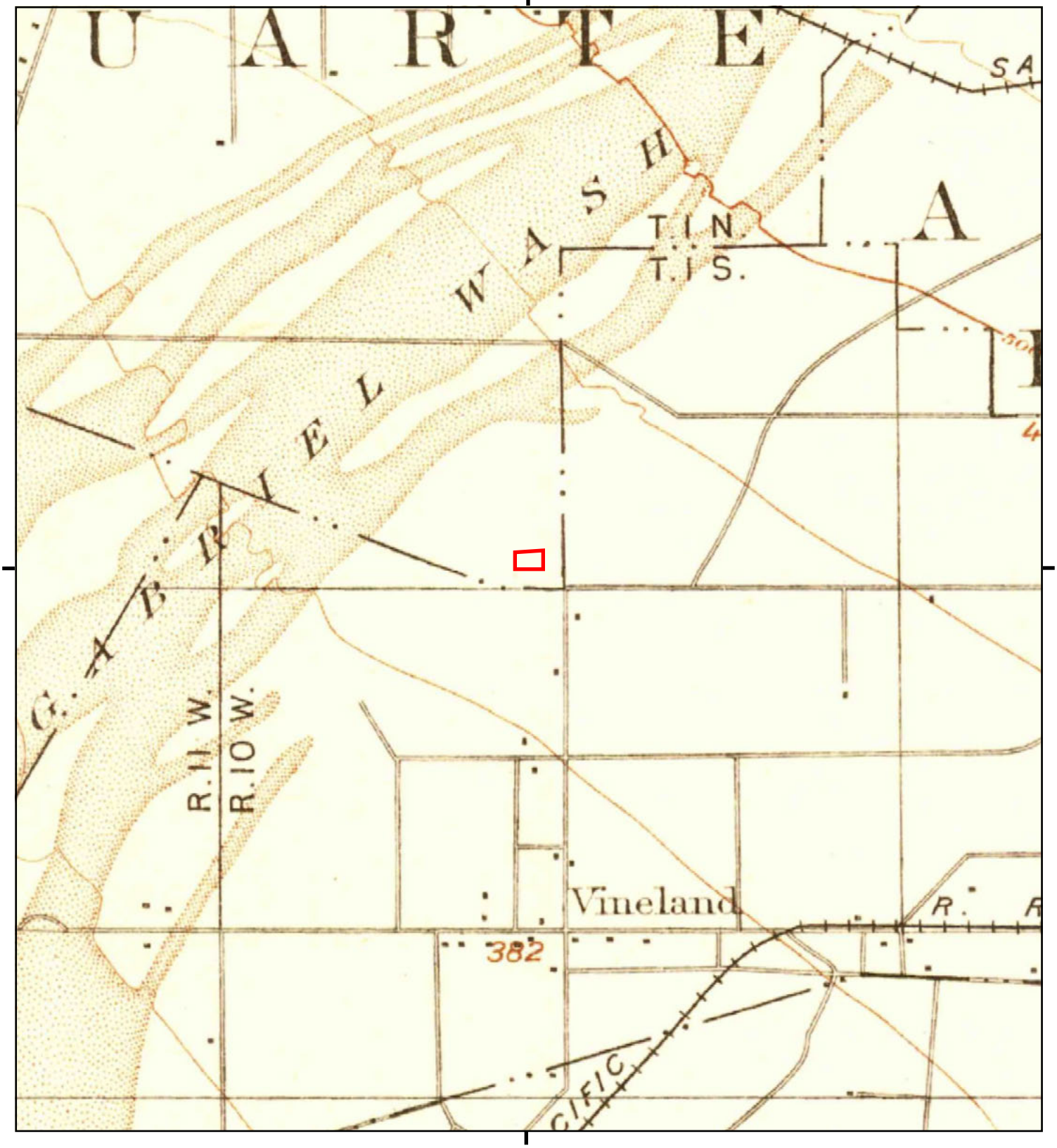

This report includes information from the following map sheet(s).

0 Miles 0.25 0.5 1 1.5

NW N NE
W E
SW S SE

TP, Pomona, 1897, 15-minute

SITE NAME: 14233 Joanbridge Street
ADDRESS: 14233 Joanbridge Street
Baldwin Park, CA 91706
CLIENT: Meridian Consultants LLC

N

Historical Topo Map

1894

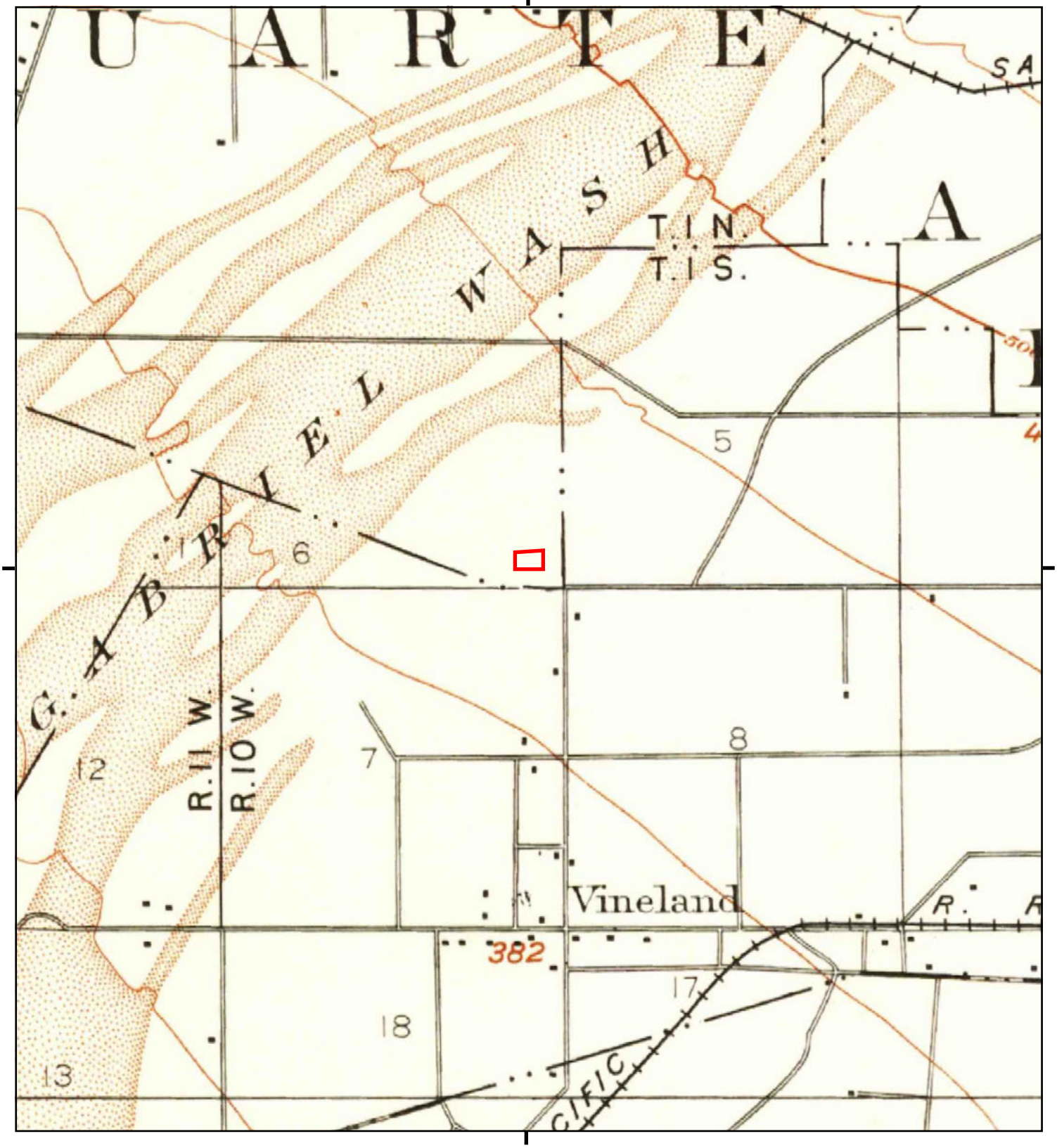

This report includes information from the following map sheet(s).

0 Miles 0.25 0.5 1 1.5

NW N NE
W E
SW S SE

TP, Pomona, 1894, 15-minute

SITE NAME: 14233 Joanbridge Street
ADDRESS: 14233 Joanbridge Street
Baldwin Park, CA 91706
CLIENT: Meridian Consultants LLC

N

14233 Joanbridge Street

14233 Joanbridge Street

Baldwin Park, CA 91706

Inquiry Number: 6475944.8

May 03, 2021

The EDR Aerial Photo Decade Package

6 Armstrong Road, 4th floor
Shelton, CT 06484
Toll Free: 800.352.0050
www.edrnet.com

EDR Aerial Photo Decade Package

05/03/21

Site Name:

14233 Joanbridge Street
14233 Joanbridge Street
Baldwin Park, CA 91706
EDR Inquiry # 6475944.8

Client Name:

Meridian Consultants LLC
910 Hampshire Road, Suite V
Westlake Village, CA 91361
Contact: Leanna Williams

Environmental Data Resources, Inc. (EDR) Aerial Photo Decade Package is a screening tool designed to assist environmental professionals in evaluating potential liability on a target property resulting from past activities. EDR's professional researchers provide digitally reproduced historical aerial photographs, and when available, provide one photo per decade.

Search Results:

Year	***Scale***	***Details***	***Source***
2016	1"=500'	Flight Year: 2016	USDA/NAIP
2012	1"=500'	Flight Year: 2012	USDA/NAIP
2009	1"=500'	Flight Year: 2009	USDA/NAIP
2005	1"=500'	Flight Year: 2005	USDA/NAIP
2002	1"=500'	Flight Date: May 22, 2002	USDA
1994	1"=500'	Acquisition Date: June 01, 1994	USGS/DOQQ
1990	1"=500'	Flight Date: September 06, 1990	USDA
1983	1"=500'	Flight Date: November 19, 1983	EDR Proprietary Brewster Pacific
1981	1"=500'	Flight Date: February 17, 1981	EDR Proprietary Brewster Pacific
1977	1"=500'	Flight Date: April 25, 1977	EDR Proprietary Brewster Pacific
1972	1"=500'	Flight Date: November 18, 1972	EDR Proprietary Brewster Pacific
1964	1"=500'	Flight Date: August 15, 1964	USGS
1952	1"=500'	Flight Date: August 02, 1952	USGS
1948	1"=500'	Flight Date: July 10, 1948	USGS
1938	1"=500'	Flight Date: May 06, 1938	USDA
1928	1"=500'	Flight Date: January 01, 1928	FAIR

When delivered electronically by EDR, the aerial photo images included with this report are for ONE TIME USE ONLY. Further reproduction of these aerial photo images is prohibited without permission from EDR. For more information contact your EDR Account Executive.

Disclaimer - Copyright and Trademark Notice

This Report contains certain information obtained from a variety of public and other sources reasonably available to Environmental Data Resources, Inc. It cannot be concluded from this Report that coverage information for the target and surrounding properties does not exist from other sources. NO WARRANTY EXPRESSED OR IMPLIED, IS MADE WHATSOEVER IN CONNECTION WITH THIS REPORT. ENVIRONMENTAL DATA RESOURCES, INC. SPECIFICALLY DISCLAIMS THE MAKING OF ANY SUCH WARRANTIES, INCLUDING WITHOUT LIMITATION, MERCHANTABILITY OR FITNESS FOR A PARTICULAR USE OR PURPOSE. ALL RISK IS ASSUMED BY THE USER. IN NO EVENT SHALL ENVIRONMENTAL DATA RESOURCES, INC. BE LIABLE TO ANYONE, WHETHER ARISING OUT OF ERRORS OR OMISSIONS, NEGLIGENCE, ACCIDENT OR ANY OTHER CAUSE, FOR ANY LOSS OF DAMAGE, INCLUDING, WITHOUT LIMITATION, SPECIAL, INCIDENTAL, CONSEQUENTIAL, OR EXEMPLARY DAMAGES. ANY LIABILITY ON THE PART OF ENVIRONMENTAL DATA RESOURCES, INC. IS STRICTLY LIMITED TO A REFUND OF THE AMOUNT PAID FOR THIS REPORT. Purchaser accepts this Report "AS IS". Any analyses, estimates, ratings, environmental risk levels or risk codes provided in this Report are provided for illustrative purposes only, and are not intended to provide, nor should they be interpreted as providing any facts regarding, or prediction or forecast of, any environmental risk for any property. Only a Phase I Environmental Site Assessment performed by an environmental professional can provide information regarding the environmental risk for any property. Additionally, the information provided in this Report is not to be construed as legal advice.

Copyright 2021 by Environmental Data Resources, Inc. All rights reserved. Reproduction in any media or format, in whole or in part, of any report or map of Environmental Data Resources, Inc., or its affiliates, is prohibited without prior written permission.

EDR and its logos (including Sanborn and Sanborn Map) are trademarks of Environmental Data Resources, Inc. or its affiliates. All other trademarks used herein are the property of their respective owners.

INQUIRY #: 6475944.8
YEAR: 2016
= 500'
N
EDR

INQUIRY #: 6475944.8
YEAR: 2012
= 500'
N
EDR

INQUIRY #: 6475944.8
YEAR: 2009
= 500'
N
EDR

INQUIRY #: 6475944.8
YEAR: 2005
= 500'
N
EDR

INQUIRY #: 6475944.8
YEAR: 2002
= 500'
N
EDR

INQUIRY #: 6475944.8
YEAR: 1994
= 500'
N
EDR

INQUIRY #: 6475944.8
YEAR: 1990
= 500'
N
EDR

INQUIRY #: 6475944.8

YEAR: 1983

= 500'

N

EDR

INQUIRY #: 6475944.8
YEAR: 1981
= 500'
N
EDR

INQUIRY #: 6475944.8

YEAR: 1977

= 500'

N

EDR



INQUIRY #: 6475944.8

YEAR: 1972

= 500'

N

EDR

INQUIRY #: 6475944.8

YEAR: 1964

= 500'

N

EDR

INQUIRY #: 6475944.8
YEAR: 1952
= 500'
N
EDR

INQUIRY #: 6475944.8

YEAR: 1948

= 500'

N

EDR

INQUIRY #: 6475944.8

YEAR: 1938

= 500'

N

EDR

INQUIRY #: 6475944.8

YEAR: 1928

= 500'

N

EDR

14233 Joanbridge Street
14233 Joanbridge Street
Baldwin Park, CA 91706

Inquiry Number: 6475944.2s
May 03, 2021

The EDR Radius Map™ Report with GeoCheck®

6 Armstrong Road, 4th floor
Shelton, CT 06484
Toll Free: 800.352.0050
www.edrnet.com

TABLE OF CONTENTS

SECTION	PAGE
Executive Summary	ES1
Overview Map	2
Detail Map	3
Map Findings Summary	4
Map Findings	9
Orphan Summary	790
Government Records Searched/Data Currency Tracking	GR-1

GEOCHECK ADDENDUM

Physical Setting Source Addendum	A-1
Physical Setting Source Summary	A-2
Physical Setting Source Map	A-8
Physical Setting Source Map Findings	A-9
Physical Setting Source Records Searched	PSGR-1

Thank you for your business.
Please contact EDR at 1-800-352-0050
with any questions or comments.

Disclaimer - Copyright and Trademark Notice

This Report contains certain information obtained from a variety of public and other sources reasonably available to Environmental Data Resources, Inc. It cannot be concluded from this Report that coverage information for the target and surrounding properties does not exist from other sources. **NO WARRANTY EXPRESSED OR IMPLIED, IS MADE WHATSOEVER IN CONNECTION WITH THIS REPORT. ENVIRONMENTAL DATA RESOURCES, INC. SPECIFICALLY DISCLAIMS THE MAKING OF ANY SUCH WARRANTIES, INCLUDING WITHOUT LIMITATION, MERCHANTABILITY OR FITNESS FOR A PARTICULAR USE OR PURPOSE. ALL RISK IS ASSUMED BY THE USER. IN NO EVENT SHALL ENVIRONMENTAL DATA RESOURCES, INC. BE LIABLE TO ANYONE, WHETHER ARISING OUT OF ERRORS OR OMISSIONS, NEGLIGENCE, ACCIDENT OR ANY OTHER CAUSE, FOR ANY LOSS OF DAMAGE, INCLUDING, WITHOUT LIMITATION, SPECIAL, INCIDENTAL, CONSEQUENTIAL, OR EXEMPLARY DAMAGES. ANY LIABILITY ON THE PART OF ENVIRONMENTAL DATA RESOURCES, INC. IS STRICTLY LIMITED TO A REFUND OF THE AMOUNT PAID FOR THIS REPORT.** Purchaser accepts this Report "AS IS". Any analyses, estimates, ratings, environmental risk levels or risk codes provided in this Report are provided for illustrative purposes only, and are not intended to provide, nor should they be interpreted as providing any facts regarding, or prediction or forecast of, any environmental risk for any property. Only a Phase I Environmental Site Assessment performed by an environmental professional can provide information regarding the environmental risk for any property. Additionally, the information provided in this Report is not to be construed as legal advice.

Copyright 2020 by Environmental Data Resources, Inc. All rights reserved. Reproduction in any media or format, in whole or in part, of any report or map of Environmental Data Resources, Inc., or its affiliates, is prohibited without prior written permission.

EDR and its logos (including Sanborn and Sanborn Map) are trademarks of Environmental Data Resources, Inc. or its affiliates. All other trademarks used herein are the property of their respective owners.

EXECUTIVE SUMMARY

A search of available environmental records was conducted by Environmental Data Resources, Inc (EDR). The report was designed to assist parties seeking to meet the search requirements of EPA's Standards and Practices for All Appropriate Inquiries (40 CFR Part 312), the ASTM Standard Practice for Environmental Site Assessments (E 1527-13), the ASTM Standard Practice for Environmental Site Assessments for Forestland or Rural Property (E 2247-16), the ASTM Standard Practice for Limited Environmental Due Diligence: Transaction Screen Process (E 1528-14) or custom requirements developed for the evaluation of environmental risk associated with a parcel of real estate.

TARGET PROPERTY INFORMATION

ADDRESS

14233 JOANBRIDGE STREET
BALDWIN PARK, CA 91706

COORDINATES

Latitude (North):	34.1059490 - 34˚ 6' 21.41''
Longitude (West):	117.9640410 - 117˚ 57' 50.54''
Universal Tranverse Mercator:	Zone 11
UTM X (Meters):	411080.0
UTM Y (Meters):	3774128.2
Elevation:	419 ft. above sea level

USGS TOPOGRAPHIC MAP ASSOCIATED WITH TARGET PROPERTY

Target Property Map:	5619056 BALDWIN PARK, CA
Version Date:	2012
North Map:	5630601 AZUSA, CA
Version Date:	2012
Southwest Map:	5630799 EL MONTE, CA
Version Date:	2012
Northwest Map:	5636853 MOUNT WILSON, CA
Version Date:	2012

AERIAL PHOTOGRAPHY IN THIS REPORT

Portions of Photo from:	20140515
Source:	USDA

MAPPED SITES SUMMARY

Target Property Address:
14233 JOANBRIDGE STREET
BALDWIN PARK, CA 91706

Click on Map ID to see full detail.

MAP ID	SITE NAME	ADDRESS	DATABASE ACRONYMS	RELATIVE ELEVATION	DIST (ft. & mi.) DIRECTION
A1	VALLEY COUNTY WATER	14233 JOANBRIDGE	ECHO		TP
A2	CLINTON O NIXON FACI	14233 JOANBRIDGE ST	HAZNET, HWTS		TP
A3	GARAGE AND WAREHOUSE	14233 JOANBRIDGE STR	HIST UST		TP
A4	VALLEY COUNTY WATER	14233 JOANBRIDGE ST	CERS HAZ WASTE, HAZNET, CERS, HWTS		TP
A5	VALLEY COUNTY WATER	14233 JOANBRIDGE ST	FINDS		TP
A6	VALLEY COUNTY WATER	14233 JOANBRIDGE ST	HAZNET, HWTS		TP
A7	VALLEY COUNTY WATER	14233 JOANBRIDGE ST	CPS-SLIC, SWEEPS UST, ENF, HAZNET, WIP, CERS, HWTS		TP
A8	VALLEY COUNTY WATER	14233 JOANBRIDGE	RCRA NonGen / NLR		TP
A9	VALLEY COUNTY WATER	14233 JOANBRIDGE STR	HAZNET, HWTS		TP
A10	1X VALLEY COUNTRY WA	14233 JOANBRIDGE ROA	HAZNET, HWTS		TP
A11	VALLEY CO WATER DIST	14233 E JOANBRIDGE S	UST, LOS ANGELES CO. HMS		TP
A12	1X VALLEY COUNTY WAT	14233 JOANBRIDGE STR	HAZNET, HWTS		TP
Reg	SAN GABRIEL VALLEY		AOCONCERN	Same	1010, 0.191, ESE
Reg	SAN GABRIEL VALLEY (	SUNSET & SAN BERNARD	NPL, SEMS, US ENG CONTROLS, RCRA NonGen / NLR,...	Same	2517, 0.477, SE
A13	JOHNNIE'S RICHFIELD	14300 E ARROW HIGHWA	EDR Hist Auto	Higher	93, 0.018, NE
A14	CERA, INC.	14180 LIVE OAK AVE	WIP	Lower	128, 0.024, NW
A15	STENO-AIDE, INC.	14180 LIVE OAK AVE	WIP	Lower	128, 0.024, NW
A16	INTEGRATED COMPUTER	14180 LIVE OAK AVE	WIP	Lower	128, 0.024, NW
A17	J & B REFRIGERATION	14180 LIVE OAK AVE	WIP	Lower	128, 0.024, NW
A18	TECAN SP INC	14180 LIVE OAK AVE S	HAZNET, HWTS	Lower	128, 0.024, NW
A19	CERA INC	14180 LIVE OAK AVE	HAZNET, HWTS	Lower	128, 0.024, NW
A20	TECAN SP INC	14180 LIVE OAK AVE S	FINDS, ECHO	Lower	128, 0.024, NW
A21	TECAN SP, INC.	14180 LIVE OAK AVE	CERS HAZ WASTE, CHMIRS, CERS	Lower	128, 0.024, NW
A22	TECAN SP INC	14180 LIVE OAK AVE S	RCRA NonGen / NLR	Lower	128, 0.024, NW
A23	SEIZMIC INC.	14180 LIVE OAK AVE	WIP	Lower	128, 0.024, NW
A24	ROUTE 66 KLUBS	14180 LIVE OAK AVE	EDR Hist Auto	Lower	128, 0.024, NW
A25	CHRIS OVERTON	14312 ARROW HWY	LOS ANGELES CO. HMS	Higher	138, 0.026, NE
A26	1X OVERTON, CHRIS	14312 ARROW HIGHWAY	HAZNET, HWTS	Higher	138, 0.026, NE
A27	RAY GASKIA	14312 ARROW HWY	SWEEPS UST, CA FID UST, WIP	Higher	138, 0.026, NE
A28	RAY GASKIN SERVICE I	14312 E ARROW HIGHWA	HAZNET, HWTS	Higher	138, 0.026, NE
A29	ROYAL OAKS BODY SHOP	14314 E ARROW HWY	RCRA NonGen / NLR	Higher	154, 0.029, NE
A30	ROYAL OAKS BODY SHOP	14314 E ARROW HWY	FINDS, ECHO	Higher	154, 0.029, NE
A31	ROYAL OAKS CUSTOM PA	14314 E ARROW HWY	EMI	Higher	154, 0.029, NE
A32	ROYAL OAKS BODY SHOP	14314 E ARROW HWY	HAZNET, HWTS	Higher	154, 0.029, NE
A33	1X ROYAL OAKS AUTOBO	14314 EAST ARROW HIG	HAZNET, HWTS	Higher	154, 0.029, NE
A34	ROYAL OAKS AUTO BODY	14314 ARROW HWY	FINDS	Higher	154, 0.029, NE
A35	ROYAL OAKS BODY SHOP	14314 ARROW HWY	CERS HAZ WASTE, WIP, CERS	Higher	154, 0.029, NE
A36	1X B P S TRUCK PARTS	14316 EAST ARROW HIG	HAZNET, HWTS	Higher	159, 0.030, ENE
A37	BPS TRUCK PARTS	14316 ARROW HWY	CERS HAZ WASTE, WIP, CERS	Higher	159, 0.030, ENE

MAPPED SITES SUMMARY

Target Property Address:
14233 JOANBRIDGE STREET
BALDWIN PARK, CA 91706

Click on Map ID to see full detail.

MAP ID	SITE NAME	ADDRESS	DATABASE ACRONYMS	RELATIVE ELEVATION	DIST (ft. & mi.) DIRECTION
A38	BPS TRUCK PARTS INC	14316 E ARROW HWY	FINDS, ECHO	Higher	159, 0.030, ENE
A39	BPS TRUCK PARTS	14316 ARROW HWY	FINDS	Higher	159, 0.030, ENE
A40	BPS TRUCK PARTS INC	14316 E ARROW HWY	HAZNET, HWTS	Higher	159, 0.030, ENE
A41	BPS TRUCK PARTS INC	14316 E ARROW HWY	RCRA NonGen / NLR	Higher	159, 0.030, ENE
A42	BT ENTERPRISES	14343 JOANBRIDGE ST	WIP	Higher	306, 0.058, East
B43	CALIFORNIA CLOSET CO	14338 E ARROW HWY	WIP	Higher	315, 0.060, ENE
B44	CROWNER SHEET METAL	14346 ARROW HWY	RCRA NonGen / NLR	Higher	357, 0.068, ENE
B45	CROWNER SHEET METAL	14346 ARROW HWY	LOS ANGELES CO. HMS	Higher	357, 0.068, ENE
B46	CROWNER SHEET METAL	14346 ARROW HWY	RCRA NonGen / NLR	Higher	357, 0.068, ENE
B47	CROWNERS SHEET METAL	14346 ARROW HWY	HWTS	Higher	357, 0.068, ENE
B48	CROWNER SHEET METAL	14346 ARROW HWY	HAZNET, HWTS	Higher	357, 0.068, ENE
B49	CROWNER SHEET METAL	14346 ARROW HWY	HIST UST, WIP	Higher	357, 0.068, ENE
B50	CROWNER SHEET METAL	14346 ARROW HWY	HIST UST, LOS ANGELES CO. HMS, CERS, HWTS	Higher	357, 0.068, ENE
B51	CROWNER SHEET METAL	14346 ARROW HWY	FINDS, ECHO	Higher	357, 0.068, ENE
C52	F. M. CLEANING SERV	14138 JOANBRIDGE ST	WIP	Lower	480, 0.091, WSW
B53	CCLA MOTORS INC	14340 ARROW HIGHWAY	ECHO	Higher	499, 0.095, ENE
B54	CCLA MOTORS INC	14340 ARROW HIGHWAY	FINDS, ECHO	Higher	499, 0.095, ENE
B55	PERFORMANCE RECOVERY	14340 ARROW HWY	ECHO	Higher	499, 0.095, ENE
B56	VICTORY AUTO TREND I	14340 ARROW HWY	HAZNET, HWTS	Higher	499, 0.095, ENE
B57	CCLA MOTORS INC	14340 ARROW HIGHWAY	HWTS	Higher	499, 0.095, ENE
B58	PERFORMANCE RECOVERY	14340 ARROW HWY	RCRA-SQG	Higher	499, 0.095, ENE
B59	LIBERTY RESOURCE INC	14340 ARROW HIGHWAY	RCRA NonGen / NLR	Higher	499, 0.095, ENE
B60	CCLA MOTORS INC	14340 ARROW HIGHWAY	RCRA NonGen / NLR	Higher	499, 0.095, ENE
B61	PERFORMANCE RECOVERY	14340 ARROW HWY	HAZNET, HWTS	Higher	499, 0.095, ENE
B62	GRADE ONE INVESTMENT	14340 ARROW HWY	WIP	Higher	499, 0.095, ENE
B63	PERFORMANCE RECOVERY	14340 ARROW HWY	FINDS	Higher	499, 0.095, ENE
C64	WASTE MGMT OF BALDWI	14129 JOANBRIDGE ST	HAZNET, HWTS	Lower	500, 0.095, WSW
65	IRWINDALE MRF AND TR	2200 ARROW HIGHWAY	SWF/LF, CERS	Higher	524, 0.099, NW
C66	ELIZABETH HERRERA	14112 JOANBRIDGE ST	HWTS	Lower	708, 0.134, WSW
C67		14107 CRAGMONT DR	CDL	Lower	740, 0.140, WSW
D68	DAN LEBLANC	5014 LANDIS AVENUE	HWTS	Lower	781, 0.148, South
D69	FAMOSO MOBIL CLEANIN	5018 BALDWIN PARK BL	EDR Hist Auto	Lower	785, 0.149, South
B70	VALLEY COUNTY WATER	5135 N MAINE AVE	CERS, HWTS	Higher	796, 0.151, East
B71	VALLEY COUNTY WATER	5135 N MAINE AVE	FINDS, ECHO	Higher	796, 0.151, East
B72	VALLEY COUNTY WATER	5135 N MAINE AVE	RCRA-SQG	Higher	796, 0.151, East
E73	SEIZMIC INC.	14160 LIVE OAK AVE	WIP	Lower	855, 0.162, West
E74	SIERRA ELECTRONICS	14160 LIVE OAK AVE	WIP	Lower	855, 0.162, West
E75	SUNBURST DRAPERY CLE	14160 LIVE OAK AVE.	FINDS	Lower	855, 0.162, West
E76	SUNBURST DRAPERY CLE	14160 LIVE OAK AVE #	HAZNET, HWTS	Lower	855, 0.162, West

MAPPED SITES SUMMARY

Target Property Address:
14233 JOANBRIDGE STREET
BALDWIN PARK, CA 91706

Click on Map ID to see full detail.

MAP ID	SITE NAME	ADDRESS	DATABASE ACRONYMS	RELATIVE ELEVATION	DIST (ft. & mi.) DIRECTION
E77	GUMSHOE ENTERPRISES,	14120 LIVE OAK AVE	WIP	Lower	855, 0.162, West
E78	BALDWIN PARK GATEWAY	14032 LIVE OAK AVE #	CIWQS	Lower	855, 0.162, West
E79	SUNBURST DRPERY CLRS	14160 LIVE OAK AVE B	EDR Hist Cleaner	Lower	855, 0.162, West
E80	1X MISSION KOLL I PA	14040 EAST LIVE OAK	HAZNET, HWTS	Lower	855, 0.162, West
E81	HART ENTERPRISES	14160 LIVE OAK AVE	WIP	Lower	855, 0.162, West
E82	EASY DISC	14120 E. LIVE OAK AV	FINDS	Lower	855, 0.162, West
E83		14120 LIVEOAK	ERNS	Lower	855, 0.162, West
E84	MULTI-DUTI MANUFACTU	14140 LIVE OAK AVE	WIP	Lower	855, 0.162, West
E85	TOPTEK TECHNOLOGY, I	14140 LIVE OAK AVE	WIP	Lower	855, 0.162, West
E86	SHELCOMM	14160 LIVE OAK AVE	WIP	Lower	855, 0.162, West
E87	FULLER & ASSOCIATES	14160 LIVE OAK AVE	WIP	Lower	855, 0.162, West
E88	SUNBURST DRAPERY CLE	14160 LIVE OAK AV UN	EMI	Lower	855, 0.162, West
E89	TIME & SOUND CO., IN	14120 LIVE OAK AVE	WIP	Lower	855, 0.162, West
E90	POSITION ONE MOTORSP	14160 LIVE OAK AVE S	HAZNET, HWTS	Lower	855, 0.162, West
E91	SUNBURST DRAPERY CLE	14160 LIVE OAK AVE U	DRYCLEANERS	Lower	855, 0.162, West
E92	HYDRODYNE	14140 LIVE OAK AVE	WIP	Lower	855, 0.162, West
E93	TIMES INTERNATIONAL	14160 LIVE OAK AVE	WIP	Lower	855, 0.162, West
E94	L. A. CELLULAR	14160 LIVE OAK AVENU	HAZNET, HWTS	Lower	855, 0.162, West
E95	K. S. BROTHER BOX	14140 LIVE OAK AVE	WIP	Lower	855, 0.162, West
E96	SEMCO LASER TECHNOLO	14160 LIVE OAK AVE S	HAZNET, HWTS	Lower	855, 0.162, West
E97	FULLER & ASSOC	14160 LIVE OAK #E	HWTS	Lower	855, 0.162, West
E98	SUNBURST DRAPERY CLE	14160 LIVE OAK AVE	CPS-SLIC, DRYCLEANERS, WIP, CERS	Lower	855, 0.162, West
E99	SVI INTERNATIONAL, I	14120 LIVE OAK AVE	WIP	Lower	855, 0.162, West
E100	MULTI-DUTI MFG. INC.	14140 LIVE OAK AVE	WIP	Lower	855, 0.162, West
E101		14120 LIVE OAK	CHMIRS	Lower	855, 0.162, West
C102	HENRY MORALES	14113 SANDSTONE ST	HAZNET, HWTS	Lower	859, 0.163, SW
F103	JAMES AUTO REPAIR	5122 N MAINE AVE	HAZNET, HWTS	Higher	875, 0.166, ESE
F104	JAMES AUTO REPAIR	5122 N MAINE AVE	RCRA NonGen / NLR	Higher	875, 0.166, ESE
F105	L & N TIRE	5122 N MAINE AVE	WIP	Higher	875, 0.166, ESE
F106		(ALLEY) 5029 MAINE S	CDL	Higher	876, 0.166, ESE
F107	KAYMAY AUTOMOTIVE	5116 N MAINE	HAZNET, HWTS	Higher	892, 0.169, ESE
F108	KAYMAY AUTOMOTIVE	5116 NO MAINE AVE	HAZNET, HWTS	Higher	892, 0.169, ESE
F109	RUDYS TIRES	14402 ARROW HWY	HWTS	Higher	895, 0.170, East
F110	RUDY S TIRES	14402 ARROW HIGHWAY	HAULERS, WIP	Higher	895, 0.170, East
F111	LOU'S SIGNAL SERVICE	14402 E ARROW HIGHWA	EDR Hist Auto	Higher	895, 0.170, East
F112	R&G'S PROFESSIONAL A	5154 MAINE AVE	HWTS	Higher	920, 0.174, East
F113	RUDY'S TIRES & MUFFL	5154 MAINE AVE	HAZNET, HWTS	Higher	920, 0.174, East
F114	R AND G'S PROFESSION	5154 MAINE AVE	HWTS	Higher	920, 0.174, East
F115	JAMES AUTO REPAIR	5122 MAINE AVE	FINDS	Higher	921, 0.174, ESE

MAPPED SITES SUMMARY

Target Property Address:
14233 JOANBRIDGE STREET
BALDWIN PARK, CA 91706

Click on Map ID to see full detail.

MAP ID	SITE NAME	ADDRESS	DATABASE ACRONYMS	RELATIVE ELEVATION	DIST (ft. & mi.) DIRECTION
F116	JAMES AUTO REPAIR	5122 MAINE AVE	CERS HAZ WASTE, CERS	Higher	921, 0.174, ESE
F117	JAMES AUTO REPAIR	5122 MAINE AVE	ECHO	Higher	921, 0.174, ESE
F118	KAYMAY AUTOMOTIVE	5116 MAINE AVE	WIP	Higher	937, 0.177, ESE
F119	FLORES-VELASCO AUTO	5116 MAINE AVE	HAZNET, HWTS	Higher	937, 0.177, ESE
F120	FLORES-VELASCO AUTO	5116 MAINE AVE	RCRA NonGen / NLR	Higher	937, 0.177, ESE
F121	FLORES-VELASCO AUTO	5116 MAINE AVE	FINDS, ECHO	Higher	937, 0.177, ESE
F122	FELIPE LOZANO	5128 MAINE AVE.	HAZNET, HWTS	Higher	950, 0.180, East
F123	OSTLER JENKINS INSUL	14412 JOANBRIDGE ST	EMI, WIP	Higher	1052, 0.199, East
F124	CEM CONSTRUCTION INC	14412 JOANBRIDGE ST	HWTS	Higher	1052, 0.199, East
G125	ELAINE'S CONTRACTING	14254 ARROW HWY	WIP	Higher	1058, 0.200, NNW
126	NAJAR, LILA	14117 NUBIA STREET	HAZNET, HWTS	Lower	1065, 0.202, SW
E127	UNITED CONCRETE PIPE	14041 E LIVE OAK AVE	RCRA-SQG, ENVIROSTOR, LUST, FINDS, ECHO, Cortese,...	Lower	1104, 0.209, WNW
E128	UNITED CONCRETE PIPE	14041 LIVE OAK AVE E	RGA LUST	Lower	1104, 0.209, WNW
E129	CITY OF IRWINDALE	14041 LIVE OAK AVE	HAZNET, HWTS	Lower	1104, 0.209, WNW
E130	1X UNITED CONCRETE P	14041 EAST LIVE OAK	HAZNET, HWTS	Lower	1104, 0.209, WNW
E131	THE KOLL CO/UNITED P	14041 E LIVE OAK AVE	CPS-SLIC, EMI, LA Co. Site Mitigation, CERS	Lower	1104, 0.209, WNW
E132	KOLL BUSINESS	14041 E. LIVE OAK AV	FINDS	Lower	1104, 0.209, WNW
E133	UNITED CONCRETE PIPE	14041 LIVE OAK AVE.,	RGA LUST	Lower	1104, 0.209, WNW
E134	UNITED CONCRETE PIPE	14041 E LIVE OAK AVE	HAZNET, HWTS	Lower	1104, 0.209, WNW
E135	UNITED CONCRETE PIPE	14041 LIVE OAK AVE E	RGA LUST	Lower	1104, 0.209, WNW
E136	UNITED CONCRETE PIPE	14041 LIVE OAK AVE E	RGA LUST	Lower	1104, 0.209, WNW
E137	KOLL BUSINESS	14041 LIVE OAK	CPS-SLIC	Lower	1104, 0.209, WNW
E138	UNITED CONCRETE PIPE	14041 E LIVE OAK AVE	SWEEPS UST, HIST UST, LOS ANGELES CO. HMS, WIP	Lower	1104, 0.209, WNW
E139	14041 LIVE OAK AVE	14041 LIVE OAK AVE	CIWQS	Lower	1104, 0.209, WNW
F140	CUSTOM CABINETS AND	14424 JOANBRIDGE ST	FINDS	Higher	1126, 0.213, East
F141	BEATRIZ AGUIAR DBA E	14424 JOANBRIDGE ST	FINDS	Higher	1126, 0.213, East
F142	CHUMO CONSTRUCTION I	14424 ARROW HWY	HAZNET, WIP, HWTS	Higher	1150, 0.218, East
F143	CANALES CONSTRUCTION	14423 CALIFORNIA AVE	HWTS	Higher	1158, 0.219, ESE
F144	CHUMO CONSTRUCTION	14427 JOANBRIDGE ST	RGA LUST	Higher	1158, 0.219, East
F145	CHUMO CONSTRUCTION	14427 JOANBRIDGE ST	LUST, Cortese, WIP, CERS	Higher	1158, 0.219, East
F146	1X CHUMO CONSTRUCTIO	14427 JONEBRIDGE ST.	HAZNET, HWTS	Higher	1158, 0.219, East
F147	1X CHUMO CONSTRUCTIO	14427 JONEBRIDGE ST	HAZNET, HWTS	Higher	1158, 0.219, East
F148	SPARTAN FLEET SERVIC	14427 JOANBRIDGE ST.	RCRA NonGen / NLR	Higher	1158, 0.219, East
F149	SPARTAN FLEET SERVIC	14427 JOANBRIDGE ST.	HAZNET, HWTS	Higher	1158, 0.219, East
F150	CHUMO CONSTRUCTION I	14427 JOANBRIDGE ST	LUST, HIST UST, HIST CORTESE, LOS ANGELES CO. HMS	Higher	1158, 0.219, East
F151	1X CHUMO CONSTRUCTIO	14427 JOAN BRIDGE ST	HAZNET, HWTS	Higher	1158, 0.219, East
F152	SPARTAN FLEET SERVIC	14427 JOANBRIDGE ST.	FINDS	Higher	1158, 0.219, East
F153	SPARTAN FLEET SERVIC	14427 JOANBRIDGE ST.	ECHO	Higher	1158, 0.219, East
F154	CHUMA CONSTRUCTION	14427 JOANBRIDGE ST.	RGA LUST	Higher	1158, 0.219, East

MAPPED SITES SUMMARY

Target Property Address:
14233 JOANBRIDGE STREET
BALDWIN PARK, CA 91706

Click on Map ID to see full detail.

MAP ID	SITE NAME	ADDRESS	DATABASE ACRONYMS	RELATIVE ELEVATION	DIST (ft. & mi.) DIRECTION
F155	CHUMO CONSTRUCTION I	14427 JOANBRIDGE ST	SWEEPS UST, CA FID UST	Higher	1158, 0.219, East
F156	SPARTAN FLEET SERVIC	14427 JOANBRIDGE ST	HWTS	Higher	1158, 0.219, East
F157	CHUMA CONSTRUCTION	14427 JOANBRIDGE ST	RGA LUST	Higher	1158, 0.219, East
E158	RALPHS GROCERY CO	14005 LIVE OAK AVE	SWEEPS UST, LOS ANGELES CO. HMS	Lower	1195, 0.226, WNW
E159	HUGHES MARKETS	14005 E LIVE OAK AVE	CPS-SLIC, LOS ANGELES CO. HMS, WIP, CERS	Lower	1195, 0.226, WNW
E160	HUGHES MARKET INC	14005 LIVE OAK AVE	UST	Lower	1195, 0.226, WNW
E161	HUGHES FAMILY MARKET	14005 LIVE OAK	HWTS	Lower	1195, 0.226, WNW
E162	HUGHES FAMILY MARKET	14005 LIVE OAK	RCRA-SQG, FINDS, ECHO	Lower	1195, 0.226, WNW
E163	RALPHS GROCERY CO	14005 LIVE OAK AVE	HAZNET, HWTS	Lower	1195, 0.226, WNW
E164	THE REALTY ASSOCIATE	14005 LIVE OAK AVE	LOS ANGELES CO. HMS	Lower	1195, 0.226, WNW
E165	HUGHES - SEE 015636-	14005 LIVE OAK AVE	LOS ANGELES CO. HMS	Lower	1195, 0.226, WNW
F166	MO-CO PRODUCTS	14434 JOANBRIDGE ST	WIP	Higher	1199, 0.227, East
F167	MOTEK INDUSTRIES	14434 JOANBRIDGE ST	RCRA NonGen / NLR	Higher	1199, 0.227, East
F168	MOTEK INDUSTRIES	14434 JOANBRIDGE ST	FINDS, ECHO	Higher	1199, 0.227, East
F169	J. C. BOOKCASE MFG.	14434 JOANBRIDGE ST	WIP	Higher	1199, 0.227, East
F170	MOTEK INDUSTRIES	14434 JOANBRIDGE ST	HAZNET, HWTS	Higher	1199, 0.227, East
F171	COLORMASON INC DBA I	14439 JOANBRIDGE ST	HWTS	Higher	1293, 0.245, East
F172	FRANCISCO AUTO REPAI	14439 JOANBRIDGE ST	HAZNET, HWTS	Higher	1293, 0.245, East
F173	J & M INDUSTRIES	14439 JOANBRIDGE ST	WIP	Higher	1293, 0.245, East
F174	BATCHELOR MACHINE	14439 JOANBRIDGE	HWTS	Higher	1293, 0.245, East
F175	ODIN FORGE	14439 JOANBRIDGE ST	WIP	Higher	1293, 0.245, East
F176	BATCHELOR MACHINE	14439 JOANBRIDGE ST	WIP	Higher	1293, 0.245, East
F177	LUJAN'S IRON WORK	14439 JOANBRIDGE ST	WIP	Higher	1293, 0.245, East
F178	METCALF LATHING	14439 JOANBRIDGE ST	WIP	Higher	1293, 0.245, East
F179	JOHN'S BACKHOE	14440 JOANBRIDGE ST	WIP	Higher	1301, 0.246, East
G180	TRANSMISSION PETE	1667 ARROW HWY	RCRA-SQG, FINDS, ECHO, HAZNET, HWTS	Higher	1329, 0.252, NNW
H181	GOODWAY ELECTRICAL C	14506 ARROW HWY	WIP	Higher	1412, 0.267, East
F182	WEESHOFF ENTERPRIZES	14460 JOANBRIDGE ST	SWEEPS UST, CA FID UST	Higher	1412, 0.267, East
F183	WEESHOFF EQUIPMENT C	14460 JOANBRIDGE ST	HIST UST	Higher	1412, 0.267, East
H184	YURY ANGUIANO	14501 JOANBRIDGE ST	RCRA NonGen / NLR	Higher	1426, 0.270, East
H185	CHUMO CONSTRUCTION I	14510 JOANBRIDGE ST	CERS HAZ WASTE, HAZNET, CERS, HWTS	Higher	1431, 0.271, East
H186	CHUMO CONSTRUCTION I	14510 JOANBRIDGE ST	RCRA NonGen / NLR	Higher	1431, 0.271, East
H187	ABC TEA HOUSE	14520 ARROW HWY	WIP	Higher	1519, 0.288, East
H188	J H MITCHELL & SONS	14515 JOANBRIDGE ST	AST, CERS HAZ WASTE, CERS TANKS, LOS ANGELES CO....	Higher	1557, 0.295, East
H189		14515 JOANBRIDGE ST	AST	Higher	1557, 0.295, East
190	JOSE DENA	4872 LANDIS AVENUE	RCRA NonGen / NLR	Lower	1559, 0.295, South
I191	VIP CLEANERS	14515 BALDWIN AVE	EDR Hist Cleaner	Higher	1578, 0.299, ESE
I192	V I P CLEANERS	14515 BALDWIN TOWNE	DRYCLEANERS	Higher	1578, 0.299, ESE
H193	CORONET CERAMICS, IN	14520 JOANBRIDGE ST	WIP	Higher	1594, 0.302, East

MAPPED SITES SUMMARY

Target Property Address:
14233 JOANBRIDGE STREET
BALDWIN PARK, CA 91706

Click on Map ID to see full detail.

MAP ID	SITE NAME	ADDRESS	DATABASE ACRONYMS	RELATIVE ELEVATION	DIST (ft. & mi.) DIRECTION
I194	WESTERN DENTAL KIDS	14510 BALDWIN AVE ST	CERS HAZ WASTE, CERS	Higher	1603, 0.304, ESE
J195	WASTE MANAGEMENT - S	13940 EAST LIVE OAK	UST	Lower	1629, 0.309, West
J196	WASTE MGT-SAN GABRIE	13940 LIVE OAK AVE	UST, LOS ANGELES CO. HMS	Lower	1629, 0.309, West
J197	WEBSTERS REFUSE DISP	13940 LIVE OAK	RCRA-SQG, SWF/LF, LUST, CERS HAZ WASTE, SWEEPS...	Lower	1629, 0.309, West
J198	WEBSTER'S REFUSE DIS	13940 LIVE OAK	HIST CORTESE	Lower	1629, 0.309, West
J199	SCA/WEBSTER'S REFUSE	13940 LIVE OAK AVE	HIST UST	Lower	1629, 0.309, West
J200	WASTE MGMT SAN GABRI	13940 E LIVE OAK AVE	AST	Lower	1629, 0.309, West
J201		13940 E LIVE OAK AVE	AST	Lower	1629, 0.309, West
J202	WEBSTER'S REFUSE DIS	13940 LIVE OAK AVE	SWF/LF, LUST, HAULERS	Lower	1629, 0.309, West
J203	WASTE MGMT SAN GABRI	13940 E LIVE OAK AVE	UST	Lower	1629, 0.309, West
H204	MCCARTHY STUDIOS	14530 ARROW HWY	HAZNET, WIP, HWTS	Higher	1659, 0.314, East
H205	BRIGHT FORCUS DEVELO	14551 JOANBRIDGE ST	CERS HAZ WASTE, WIP, CERS	Higher	1688, 0.320, East
H206	BALDWIN PARK TALE CO	14551 JOOANBRIDGE ST	RCRA NonGen / NLR	Higher	1688, 0.320, East
H207	TERRA-CAL CONSTRUCTI	14530 JOANBRIDGE ST	SWEEPS UST, WIP	Higher	1695, 0.321, East
J208	B AND W PRECISION IN	13955 LIVE OAK AVE	RCRA-SQG, FINDS, ECHO, HAZNET, HWTS	Lower	1793, 0.340, WNW
K209	AP EXPRESS/CHAMPION	5301A RIVERGRADE RD	CERS HAZ WASTE, CERS	Lower	1799, 0.341, WNW
K210	LOS ANGELES REGIONAL	5301 RIVERGRADE RD	RCRA NonGen / NLR	Lower	1799, 0.341, WNW
K211	AP EXPRESSION CHAMPI	5301A RIVERGRADE RD	RCRA NonGen / NLR	Lower	1799, 0.341, WNW
K212	CHARLIE'S PRODUCE	5301 RIVERGRADE RD	CERS HAZ WASTE, CERS	Lower	1799, 0.341, WNW
H213	CYCLONE EXCELSWELD C	14604 ARROW HWY	RCRA-SQG, SWEEPS UST, HIST UST, CA FID UST, FINDS,...	Higher	1814, 0.344, East
H214	ALLAN COMPANY MATERI	14604-14618 ARROW HI	SWF/LF, CERS	Higher	1814, 0.344, East
J215	WASTE MANAGEMENT. SA		LOS ANGELES CO LF METHANE	Lower	1870, 0.354, West
J216	WASTE MANAGEMENT - S		LOS ANGELES CO LF METHANE	Lower	1870, 0.354, West
L217	BALDWIN PARK ALLAN C	14620 JOANBRIDGE ST	CERS TANKS, HAZNET, LOS ANGELES CO. HMS, CERS	Higher	1897, 0.359, East
L218	ALLAN COMPANY	14620 JOANBRIDGE ST	UST	Higher	1897, 0.359, East
L219	ALL STAR AUTOMOTIVE,	14620 JOANBRIDGE STR	RCRA NonGen / NLR	Higher	1897, 0.359, East
L220	ALLAN COMPANY	14620 EAST JOANBRIDG	LUST, Cortese	Higher	1940, 0.367, East
H221	ALLAN CO	14618 E ARROW HWY	CERS HAZ WASTE, RCRA NonGen / NLR, WDS, WIP, CERS	Higher	1945, 0.368, East
H222	ALLAN CO	14618 ARROW	SWF/LF, SWRCY, NPDES, PROC, CIWQS, CERS	Higher	1945, 0.368, East
L223	ALLAN CO	14624 JOANBRIDGE ST	SWEEPS UST	Higher	1954, 0.370, East
H224	CAL-MAT PROPERTIES	14626 ARROW HWY E	LUST, Cortese, LOS ANGELES CO. HMS, CERS	Higher	1959, 0.371, East
225	ORALIA ENCISO	13931 NUBIA STREET	RCRA NonGen / NLR	Lower	2043, 0.387, WSW
K226	APEX	5305 RIVERGRADE RD	RCRA-LQG	Lower	2044, 0.387, WNW
K227	THE REALTY ASSOCIATE	5305 NORTH RIVERGRAD	LUST, Cortese, CERS	Lower	2044, 0.387, WNW
L228	NONE	14625 JOANBRIDGE	HIST UST	Higher	2058, 0.390, East
L229	ALLAN CO	14625 JOANBRIDGE ST	SWEEPS UST, CA FID UST	Higher	2058, 0.390, East
M230	ALLAN COMPANY - BALD		LOS ANGELES CO LF METHANE	Higher	2100, 0.398, East
L231	DEANDA METAL SPINNIN	14635 JOANBRIDGE ST	WIP	Higher	2114, 0.400, East
L232	IDEAL METAL SPINNING	14635 JOANBRIDGE ST	WIP	Higher	2114, 0.400, East

MAPPED SITES SUMMARY

Target Property Address:
14233 JOANBRIDGE STREET
BALDWIN PARK, CA 91706

Click on Map ID to see full detail.

MAP ID	SITE NAME	ADDRESS	DATABASE ACRONYMS	RELATIVE ELEVATION	DIST (ft. & mi.) DIRECTION
L233	FRANK'S WONDER REPAI	14702 ARROW HWY	WIP	Higher	2171, 0.411, East
L234	OCCUPANT	5139 BLEECKER ST	WIP	Higher	2211, 0.419, East
K235	WYNNS A DIV OF ILLIN	5238 RIVERGRADE RD	RCRA-SQG, HAZNET, HWTS	Lower	2290, 0.434, WNW
N236	ADVANTEST AMERICA IN	5188 COMMERCE DR	CERS HAZ WASTE, HAZNET, NPDES, CIWQS, CERS, HWTS	Lower	2309, 0.437, West
N237	TOUCHDOWN TECHNOLOGI	5188 COMMERCE DRIVE	RCRA-LQG	Lower	2309, 0.437, West
N238	FORMFACTOR, INC.	5188 COMMERCE DRIVE	RCRA-LQG	Lower	2309, 0.437, West
M239	EXCEL ELECTRIC MOTOR	14716 ARROW HWY	WIP	Higher	2334, 0.442, East
M240	TRA-CO GRAPHICS	14720 ARROW HWY	WIP	Higher	2339, 0.443, East
M241	CALIFORNIA GOLF CARS	14720 ARROW HWY	WIP	Higher	2339, 0.443, East
M242	NORM & BOB'S TIRES	14726 E ARROW HWY	WIP	Higher	2346, 0.444, East
N243	COVENTRY MFG CO INC	5152 COMMERCE DR	RCRA-SQG, FINDS, ECHO, HAZNET, WIP, HWTS	Lower	2349, 0.445, West
N244	MMC/PHT	5170 COMMERCE DR	WIP	Lower	2354, 0.446, West
N245	ARYANA CORP DBA MMC	5170 COMMERCE DR	RCRA-SQG, FINDS, ECHO	Lower	2354, 0.446, West
N246	MY MACHINE INC	5140 COMMERCE DR	RCRA NonGen / NLR	Lower	2396, 0.454, West
L247	ALLAN COMPANY	5129 BLEECKER ST	CERS HAZ WASTE, HAZNET, CERS, HWTS	Higher	2418, 0.458, East
L248	STANDAFER ENTERPRISE	5129 BLEECKER ST	WIP	Higher	2418, 0.458, East
L249	ALLAN COMPANY	5129 BLEECKER ST	RCRA NonGen / NLR	Higher	2418, 0.458, East
L250	MNR CONSTRUCTION INC	5103 BLEECKER ST	RCRA NonGen / NLR	Higher	2439, 0.462, East
L251	WEESHOFF ENTERPRIZES	5103 BLEECKER ST	SWEEPS UST	Higher	2439, 0.462, East
L252	J DE SIGIO CONSTRUCT	5055 BLEECKER ST	RCRA NonGen / NLR	Higher	2449, 0.464, East
L253	G T R TRANSPORTATION	5055 BLEECKER ST	RCRA NonGen / NLR, FINDS, ECHO, HAZNET, HWTS	Higher	2449, 0.464, East
254	AP PROPANE	6226 IRWINDALE AVE	CPS-SLIC, WIP, CERS	Higher	2457, 0.465, North
O255	PAVECO CONSTRUCTION	5049 BLEECKER ST	RCRA NonGen / NLR	Higher	2465, 0.467, East
N256	UNITEX	5175 COMMERCE DR	WIP	Lower	2475, 0.469, West
N257	DENOVO	5130 COMMERCE DR	RCRA NonGen / NLR	Lower	2483, 0.470, West
N258	VIDENT, INC.	5130 COMMERCE DR	WIP	Lower	2483, 0.470, West
O259	LDM PIPELINE	5136 BLEECKER ST	SWEEPS UST, LOS ANGELES CO. HMS	Higher	2504, 0.474, East
260	FRANCISCO SANCHEZ	4864 BRESEE AVE	RCRA NonGen / NLR	Lower	2514, 0.476, SW
O261	A-1 ASPHALT & SEALCO	5017 BLEECKER ST	WIP	Higher	2543, 0.482, ESE
M262	DISCOUNT AUTO WRECKE	5154 BLEECKER ST	RCRA NonGen / NLR	Higher	2546, 0.482, East
M263	DISCOUNT AUTO WRECKE	5154 BLEECKER ST	CERS HAZ WASTE, NPDES, WIP, CIWQS, CERS, HWTS	Higher	2546, 0.482, East
M264	L. D. M. PIPELINE, I	5148 BLEECKER ST	WIP	Higher	2548, 0.483, East
M265	LDM PIPELINE	5148 BLEECKER ST	SWEEPS UST, LOS ANGELES CO. HMS	Higher	2548, 0.483, East
M266	OCCUPANT	5142 BLEECKER ST	WIP	Higher	2549, 0.483, East
O267	L. D & M CO.,	5136 BLEECKER ST	WIP	Higher	2550, 0.483, East
O268	RPL TRUCKING INC.	5128 BLEECKER ST	CERS HAZ WASTE, CERS	Higher	2550, 0.483, East
N269	STEMCYTE INC	13800 LIVE OAK AVE	RCRA NonGen / NLR	Lower	2555, 0.484, West
N270	COMPOSITE STRUCTURES	13800 LIVE OAK AVE B	RCRA-SQG, FINDS, ECHO	Lower	2555, 0.484, West
O271	KENNEL	5116 BLEECKER ST	WIP	Higher	2557, 0.484, East

MAPPED SITES SUMMARY

Target Property Address:
14233 JOANBRIDGE STREET
BALDWIN PARK, CA 91706

Click on Map ID to see full detail.

MAP ID	SITE NAME	ADDRESS	DATABASE ACRONYMS	RELATIVE ELEVATION	DIST (ft. & mi.) DIRECTION
O272	GOLDEN WEST GUNITE I	5104 BLEECKER	HIST UST	Higher	2569, 0.487, East
O273	GOLDEN WEST GUNITE	5104 BLEECKER ST	WIP	Higher	2569, 0.487, East
O274	ARGO ELECTRONICS, IN	5054 BLEECKER ST	WIP	Higher	2577, 0.488, East
P275	MAINE AUTO PARTS, IN	4749 MAINE AVE	WIP	Lower	2578, 0.488, SSE
O276	MIKE LIN	5048 BLEECKER ST	WIP	Higher	2588, 0.490, East
M277	911 AUTO COLLISION I	14808 ARROW HWY	RCRA NonGen / NLR	Higher	2592, 0.491, East
Q278	WEBSTER LABS, INC.	5114 COMMERCE DR	WIP	Lower	2609, 0.494, WSW
Q279	BIOSENSE WEBSTER INC	5114 COMMERCE DR	RCRA NonGen / NLR	Lower	2609, 0.494, WSW
O280	WAYNE THE DIGGER & C	5034 BLEECKER ST	WIP	Higher	2615, 0.495, ESE
P281	BOB DUNLAP PAINT	4744 MAINE AVE	HIST UST, WIP	Lower	2635, 0.499, SSE
P282	BOB DUNLAP PAINT INC	4744 NORTH MAINE STR	HIST UST	Lower	2639, 0.500, SSE
P283	BOB DUNLAP PAINT INC	4744 N MAINE AVE	SWEEPS UST, CA FID UST	Lower	2639, 0.500, SSE
O284	M. F. BOLSTER FLOORI	5020 BLEECKER ST.	LUST, CPS-SLIC, SWEEPS UST, WIP, CERS	Higher	2641, 0.500, ESE
R285	JONELL OIL CORP	13649 LIVE OAK LANE	SEMS, RCRA-SQG, FINDS, ECHO	Higher	3144, 0.595, NW
R286	CHEM ARROW	13643 LIVE OAK	ENF, Notify 65	Lower	3148, 0.596, WNW
S287	SAN GABRIEL RIVER IM		ENVIROSTOR	Higher	3151, 0.597, WNW
S288	SAN GABRIEL RIVER IM		FUDS	Higher	3151, 0.597, WNW
T289	FLAGG STATION	14900 ARROW HWY	LUST, UST, Cortese, CERS	Higher	3231, 0.612, East
S290	CF MOTORFREIGHT	13645 LIVE OAK LN	RCRA-SQG, LUST, FINDS, ECHO, Cortese, HIST...	Lower	3290, 0.623, WNW
291	ARROW FIELD SERVICE	1580 ARROW HWY	LUST, Cortese, HIST CORTESE, WIP, CERS	Higher	3434, 0.650, NW
T292	ARROW SCREW PRODUCTS	15012 E ARROW HWY	CPS-SLIC, WIP, CERS	Higher	3634, 0.688, East
U293	SLS & N INC	128 EAST LIVE OAK AV	SWF/LF, CERS HAZ WASTE, CERS TANKS, EMI, Financial...	Lower	3660, 0.693, West
T294	SERVITECH PRECISION	5137 ELTON ST	CPS-SLIC, HAZNET, LOS ANGELES CO. HMS, WIP, CERS,...	Higher	3746, 0.709, East
295	ALPHA II/IRWINDALE	2432-2536 BATEMAN AV	ENVIROSTOR, VCP	Higher	3787, 0.717, NNW
U296	NU-WAY LIVE OAK RECL	13620 LIVE OAK LANE	SWF/LF, CERS	Lower	3800, 0.720, West
U297	LBC IRWINDALE LLC DB	13620 LIVE OAK LN	SWF/LF, WMUDS/SWAT, ENF, Financial Assurance,...	Lower	3800, 0.720, West
U298	NU-WAY LIVE OAK RECL	13620 LIVE OAK LANE	SWF/LF	Lower	3800, 0.720, West
299	ADAMS, C.E.	1227 EAST HALLWOOD D	WMUDS/SWAT	Lower	3871, 0.733, SSE
V300	SANTA FE DAM		ENVIROSTOR	Higher	4507, 0.854, NW
V301	SANTA FE DAM		FUDS	Higher	4511, 0.854, NW
302	FORD SPEED PARTS SPC	4273 AUCTION AVE.	Notify 65	Lower	6570, 1.244, SSE
303	LUCKY ONE-HOUR CLEAN	4138 N. MAINE AVE.	ENVIROSTOR	Lower	6576, 1.245, South

EXECUTIVE SUMMARY

TARGET PROPERTY SEARCH RESULTS

The target property was identified in the following records. For more information on this property see page 9 of the attached EDR Radius Map report:

Site	Database(s)	EPA ID
VALLEY COUNTY WATER 14233 JOANBRIDGE BALDWIN PARK, CA 91706	ECHO	N/A
CLINTON O NIXON FACI 14233 JOANBRIDGE ST BALDWIN PARK, CA 91706	HAZNET GEPAID: CAD981623473 HWTS	N/A
GARAGE AND WAREHOUSE 14233 JOANBRIDGE STR BALDWIN PARK, CA 91706	HIST UST Facility Id: 00000056136	N/A
VALLEY COUNTY WATER 14233 JOANBRIDGE ST BALDWIN PARK, CA 91706	CERS HAZ WASTE HAZNET GEPAID: CAC001504848 GEPAID: CAC002948673 CERS HWTS	N/A
VALLEY COUNTY WATER 14233 JOANBRIDGE ST BALDWIN PARK, CA 91706	FINDS Registry ID:: 110055810582	N/A
VALLEY COUNTY WATER 14233 JOANBRIDGE ST BALDWIN PARK, CA 91706	HAZNET GEPAID: CAL000350704 HWTS	N/A
VALLEY COUNTY WATER 14233 JOANBRIDGE ST BALDWIN PARK, CA 91706	CPS-SLIC Database: CPS-SLIC, Date of Government Version: 03/08/2021 Facility Status: Open - Site Assessment Global Id: SL603798917 SWEEPS UST Comp Number: 14172 ENF Status: Historical Status: Never Active Facility Id: 270036 HAZNET GEPAID: CAC002747522 WIP	N/A

	Facility Status: Backlog CERS HWTS	
VALLEY COUNTY WATER 14233 JOANBRIDGE BALDWIN PARK, CA 91706	RCRA NonGen / NLR	CAC003094465
VALLEY COUNTY WATER 14233 JOANBRIDGE STR BALDWIN PARK, CA 91706	HAZNET GEPAID: CAC002300769 HWTS	N/A
1X VALLEY COUNTRY WA 14233 JOANBRIDGE ROA BALDWIN PARK, CA 90201	HAZNET GEPAID: CAC000667184 HWTS	N/A
VALLEY CO WATER DIST 14233 E JOANBRIDGE S BALDWIN PARK, CA 91706	UST Database: UST, Date of Government Version: 03/08/2021 Facility Id: 14172 LOS ANGELES CO. HMS Facility ID: 013747-014172	N/A
1X VALLEY COUNTY WAT 14233 JOANBRIDGE STR BALDWIN PARK, CA 91706	HAZNET GEPAID: CAC000283617 HWTS	N/A

DATABASES WITH NO MAPPED SITES

No mapped sites were found in EDR's search of available ("reasonably ascertainable ") government records either on the target property or within the search radius around the target property for the following databases:

STANDARD ENVIRONMENTAL RECORDS

Federal NPL site list

Proposed NPL..... Proposed National Priority List Sites
NPL LIENS..... Federal Superfund Liens

Federal Delisted NPL site list

Delisted NPL..... National Priority List Deletions

EXECUTIVE SUMMARY

Federal CERCLIS list

FEDERAL FACILITY..... Federal Facility Site Information listing

Federal CERCLIS NFRAP site list

SEMS-ARCHIVE..... Superfund Enterprise Management System Archive

Federal RCRA CORRACTS facilities list

CORRACTS..... Corrective Action Report

Federal RCRA non-CORRACTS TSD facilities list

RCRA-TSDF..... RCRA - Treatment, Storage and Disposal

Federal RCRA generators list

RCRA-VSQG..... RCRA - Very Small Quantity Generators (Formerly Conditionally Exempt Small Quantity Generators)

Federal institutional controls / engineering controls registries

LUCIS..... Land Use Control Information System
US INST CONTROLS..... Institutional Controls Sites List

State- and tribal - equivalent NPL

RESPONSE..... State Response Sites

State and tribal leaking storage tank lists

INDIAN LUST..... Leaking Underground Storage Tanks on Indian Land

State and tribal registered storage tank lists

FEMA UST..... Underground Storage Tank Listing
INDIAN UST..... Underground Storage Tanks on Indian Land

State and tribal voluntary cleanup sites

INDIAN VCP..... Voluntary Cleanup Priority Listing

State and tribal Brownfields sites

BROWNFIELDS..... Considered Brownfieds Sites Listing

ADDITIONAL ENVIRONMENTAL RECORDS

Local Brownfield lists

US BROWNFIELDS..... A Listing of Brownfields Sites

Local Lists of Landfill / Solid Waste Disposal Sites

INDIAN ODI..... Report on the Status of Open Dumps on Indian Lands

DEBRIS REGION 9	Torres Martinez Reservation Illegal Dump Site Locations
ODI	Open Dump Inventory
IHS OPEN DUMPS	Open Dumps on Indian Land

Local Lists of Hazardous waste / Contaminated Sites

US HIST CDL	Delisted National Clandestine Laboratory Register
HIST Cal-Sites	Historical Calsites Database
SCH	School Property Evaluation Program
Toxic Pits	Toxic Pits Cleanup Act Sites
US CDL	National Clandestine Laboratory Register
PFAS	PFAS Contamination Site Location Listing

Local Land Records

LIENS	Environmental Liens Listing
LIENS 2	CERCLA Lien Information
DEED	Deed Restriction Listing

Records of Emergency Release Reports

HMIRS	Hazardous Materials Information Reporting System
LDS	Land Disposal Sites Listing
MCS	Military Cleanup Sites Listing
SPILLS 90	SPILLS 90 data from FirstSearch

Other Ascertainable Records

DOD	Department of Defense Sites
SCRD DRYCLEANERS	State Coalition for Remediation of Drycleaners Listing
US FIN ASSUR	Financial Assurance Information
EPA WATCH LIST	EPA WATCH LIST
2020 COR ACTION	2020 Corrective Action Program List
TSCA	Toxic Substances Control Act
TRIS	Toxic Chemical Release Inventory System
SSTS	Section 7 Tracking Systems
RMP	Risk Management Plans
RAATS	RCRA Administrative Action Tracking System
PRP	Potentially Responsible Parties
PADS	PCB Activity Database System
ICIS	Integrated Compliance Information System
FTTS	FIFRA/ TSCA Tracking System - FIFRA (Federal Insecticide, Fungicide, & Rodenticide Act)/TSCA (Toxic Substances Control Act)
MLTS	Material Licensing Tracking System
COAL ASH DOE	Steam-Electric Plant Operation Data
COAL ASH EPA	Coal Combustion Residues Surface Impoundments List
PCB TRANSFORMER	PCB Transformer Registration Database
RADINFO	Radiation Information Database
HIST FTTS	FIFRA/TSCA Tracking System Administrative Case Listing
DOT OPS	Incident and Accident Data
CONSENT	Superfund (CERCLA) Consent Decrees
INDIAN RESERV	Indian Reservations
FUSRAP	Formerly Utilized Sites Remedial Action Program
UMTRA	Uranium Mill Tailings Sites
LEAD SMELTERS	Lead Smelter Sites

EXECUTIVE SUMMARY

US AIRS ..... Aerometric Information Retrieval System Facility Subsystem
US MINES ..... Mines Master Index File
ABANDONED MINES ..... Abandoned Mines
DOCKET HWC ..... Hazardous Waste Compliance Docket Listing
UXO ..... Unexploded Ordnance Sites
FUELS PROGRAM ..... EPA Fuels Program Registered Listing
CA BOND EXP. PLAN ..... Bond Expenditure Plan
CUPA Listings ..... CUPA Resources List
Financial Assurance ..... Financial Assurance Information Listing
HWP ..... EnviroStor Permitted Facilities Listing
HWT ..... Registered Hazardous Waste Transporter Database
MINES ..... Mines Site Location Listing
MWMP ..... Medical Waste Management Program Listing
NPDES ..... NPDES Permits Listing
PEST LIC ..... Pesticide Regulation Licenses Listing
UIC ..... UIC Listing
UIC GEO ..... UIC GEO (GEOTRACKER)
WASTEWATER PITS ..... Oil Wastewater Pits Listing
WDS ..... Waste Discharge System
MILITARY PRIV SITES ..... MILITARY PRIV SITES (GEOTRACKER)
PROJECT ..... PROJECT (GEOTRACKER)
WDR ..... Waste Discharge Requirements Listing
NON-CASE INFO ..... NON-CASE INFO (GEOTRACKER)
OTHER OIL GAS ..... OTHER OIL & GAS (GEOTRACKER)
PROD WATER PONDS ..... PROD WATER PONDS (GEOTRACKER)
SAMPLING POINT ..... SAMPLING POINT (GEOTRACKER)
WELL STIM PROJ ..... Well Stimulation Project (GEOTRACKER)
MINES MRDS ..... Mineral Resources Data System

EDR HIGH RISK HISTORICAL RECORDS

EDR Exclusive Records

EDR MGP ..... EDR Proprietary Manufactured Gas Plants

EDR RECOVERED GOVERNMENT ARCHIVES

Exclusive Recovered Govt. Archives

RGA LF ..... Recovered Government Archive Solid Waste Facilities List

SURROUNDING SITES: SEARCH RESULTS

Surrounding sites were identified in the following databases.

Elevations have been determined from the USGS Digital Elevation Model and should be evaluated on a relative (not an absolute) basis. Relative elevation information between sites of close proximity should be field verified. Sites with an elevation equal to or higher than the target property have been differentiated below from sites with an elevation lower than the target property.
Page numbers and map identification numbers refer to the EDR Radius Map report where detailed data on individual sites can be reviewed.

Sites listed in ***bold italics*** are in multiple databases.

Unmappable (orphan) sites are not considered in the foregoing analysis.

EXECUTIVE SUMMARY

STANDARD ENVIRONMENTAL RECORDS

Federal NPL site list

NPL: Also known as Superfund, the National Priority List database is a subset of CERCLIS and identifies over 1,200 sites for priority cleanup under the Superfund program. The source of this database is the U.S. EPA.

A review of the NPL list, as provided by EDR, and dated 12/30/2020 has revealed that there is 1 NPL site within approximately 1.25 miles of the target property.

Equal/Higher Elevation	Address	Direction / Distance	Map ID	Page
SAN GABRIEL VALLEY (Cerclis ID:: 902092 EPA Id: CAD980818512	***SUNSET & SAN BERNARD***	***SE 1/4 - 1/2 (0.477 mi.)***	***0***	***37***

Federal CERCLIS list

SEMS: SEMS (Superfund Enterprise Management System) tracks hazardous waste sites, potentially hazardous waste sites, and remedial activities performed in support of EPA's Superfund Program across the United States. The list was formerly know as CERCLIS, renamed to SEMS by the EPA in 2015. The list contains data on potentially hazardous waste sites that have been reported to the USEPA by states, municipalities, private companies and private persons, pursuant to Section 103 of the Comprehensive Environmental Response, Compensation, and Liability Act (CERCLA). This dataset also contains sites which are either proposed to or on the National Priorities List (NPL) and the sites which are in the screening and assessment phase for possible inclusion on the NPL.

A review of the SEMS list, as provided by EDR, and dated 12/30/2020 has revealed that there are 2 SEMS sites within approximately 0.75 miles of the target property.

Equal/Higher Elevation	Address	Direction / Distance	Map ID	Page
SAN GABRIEL VALLEY (Site ID: 0902092 EPA Id: CAD980818512	***SUNSET & SAN BERNARD***	***SE 1/4 - 1/2 (0.477 mi.)***	***0***	***37***
JONELL OIL CORP Site ID: 0902311 EPA Id: CAD981393077	***13649 LIVE OAK LANE***	***NW 1/2 - 1 (0.595 mi.)***	***R285***	***716***

Federal RCRA generators list

RCRA-LQG: RCRAInfo is EPA's comprehensive information system, providing access to data supporting the Resource Conservation and Recovery Act (RCRA) of 1976 and the Hazardous and Solid Waste Amendments (HSWA) of 1984. The database includes selective information on sites which generate, transport, store, treat and/or dispose of hazardous waste as defined by the Resource Conservation and Recovery Act (RCRA). Large quantity generators (LQGs) generate over 1,000 kilograms (kg) of hazardous waste, or over 1 kg of acutely hazardous waste per month.

A review of the RCRA-LQG list, as provided by EDR, and dated 12/14/2020 has revealed that there are 3

EXECUTIVE SUMMARY

RCRA-LQG sites within approximately 0.5 miles of the target property.

Lower Elevation	Address	Direction / Distance	Map ID	Page
APEX EPA ID:: CAR000297044	5305 RIVERGRADE RD	WNW 1/4 - 1/2 (0.387 mi.)	K226	523
TOUCHDOWN TECHNOLOGI EPA ID:: CAL000290253	5188 COMMERCE DRIVE	W 1/4 - 1/2 (0.437 mi.)	N237	571
FORMFACTOR, INC. EPA ID:: CA0000036434	5188 COMMERCE DRIVE	W 1/4 - 1/2 (0.437 mi.)	N238	576

RCRA-SQG: RCRAInfo is EPA's comprehensive information system, providing access to data supporting the Resource Conservation and Recovery Act (RCRA) of 1976 and the Hazardous and Solid Waste Amendments (HSWA) of 1984. The database includes selective information on sites which generate, transport, store, treat and/or dispose of hazardous waste as defined by the Resource Conservation and Recovery Act (RCRA). Small quantity generators (SQGs) generate between 100 kg and 1,000 kg of hazardous waste per month.

A review of the RCRA-SQG list, as provided by EDR, and dated 12/14/2020 has revealed that there are 12 RCRA-SQG sites within approximately 0.5 miles of the target property.

Equal/Higher Elevation	Address	Direction / Distance	Map ID	Page
PERFORMANCE RECOVERY EPA ID:: CAP000038711	14340 ARROW HWY	ENE 0 - 1/8 (0.095 mi.)	B58	119
VALLEY COUNTY WATER EPA ID:: CAP000071464	5135 N MAINE AVE	E 1/8 - 1/4 (0.151 mi.)	B72	141
TRANSMISSION PETE EPA ID:: CAD982410433	***1667 ARROW HWY***	***NNW 1/4 - 1/2 (0.252 mi.)***	***G180***	***308***
CYCLONE EXCELSWELD C EPA ID:: CAD008243297	***14604 ARROW HWY***	***E 1/4 - 1/2 (0.344 mi.)***	***H213***	***449***

Lower Elevation	Address	Direction / Distance	Map ID	Page
UNITED CONCRETE PIPE EPA ID:: CAD982523425	***14041 E LIVE OAK AVE***	***WNW 1/8 - 1/4 (0.209 mi.)***	***E127***	***249***
HUGHES FAMILY MARKET EPA ID:: CAR000011916	***14005 LIVE OAK***	***WNW 1/8 - 1/4 (0.226 mi.)***	***E162***	***289***
WEBSTERS REFUSE DISP EPA ID:: CAD981439912	***13940 LIVE OAK***	***W 1/4 - 1/2 (0.309 mi.)***	***J197***	***349***
B AND W PRECISION IN EPA ID:: CAR000055426	***13955 LIVE OAK AVE***	***WNW 1/4 - 1/2 (0.340 mi.)***	***J208***	***396***
WYNNS A DIV OF ILLIN EPA ID:: CAR000220269	***5238 RIVERGRADE RD***	***WNW 1/4 - 1/2 (0.434 mi.)***	***K235***	***531***
COVENTRY MFG CO INC EPA ID:: CAD006326805	***5152 COMMERCE DR***	***W 1/4 - 1/2 (0.445 mi.)***	***N243***	***593***
ARYANA CORP DBA MMC EPA ID:: CAD982523441	***5170 COMMERCE DR***	***W 1/4 - 1/2 (0.446 mi.)***	***N245***	***602***
COMPOSITE STRUCTURES EPA ID:: CAD982440174	***13800 LIVE OAK AVE B***	***W 1/4 - 1/2 (0.484 mi.)***	***N270***	***699***

EXECUTIVE SUMMARY

Federal institutional controls / engineering controls registries

US ENG CONTROLS: A listing of sites with engineering controls in place.

A review of the US ENG CONTROLS list, as provided by EDR, and dated 10/28/2020 has revealed that there is 1 US ENG CONTROLS site within approximately 0.75 miles of the target property.

Equal/Higher Elevation	Address	Direction / Distance	Map ID	Page
SAN GABRIEL VALLEY (	***SUNSET & SAN BERNARD***	***SE 1/4 - 1/2 (0.477 mi.)***	***0***	***37***
EPA ID:: CAD980818512				
EPA ID:: CAD980818512				

Federal ERNS list

ERNS: The Emergency Response Notification System records and stores information on reported releases of oil and hazardous substances. The source of this database is the U.S. EPA.

A review of the ERNS list, as provided by EDR, and dated 12/14/2020 has revealed that there is 1 ERNS site within approximately 0.25 miles of the target property.

Lower Elevation	Address	Direction / Distance	Map ID	Page
Not reported	14120 LIVEOAK	W 1/8 - 1/4 (0.162 mi.)	E83	184
NRC Report #: 615352				
Incident Date Time: 2002-07-02 07:39:00				

State- and tribal - equivalent CERCLIS

ENVIROSTOR: The Department of Toxic Substances Control's (DTSC's) Site Mitigation and Brownfields Reuse Program's (SMBRP's) EnviroStor database identifes sites that have known contamination or sites for which there may be reasons to investigate further. The database includes the following site types: Federal Superfund sites (National Priorities List (NPL)); State Response, including Military Facilities and State Superfund; Voluntary Cleanup; and School sites. EnviroStor provides similar information to the information that was available in CalSites, and provides additional site information, including, but not limited to, identification of formerly-contaminated properties that have been released for reuse, properties where environmental deed restrictions have been recorded to prevent inappropriate land uses, and risk characterization information that is used to assess potential impacts to public health and the environment at contaminated sites.

A review of the ENVIROSTOR list, as provided by EDR, and dated 01/25/2021 has revealed that there are 5 ENVIROSTOR sites within approximately 1.25 miles of the target property.

Equal/Higher Elevation	Address	Direction / Distance	Map ID	Page
SAN GABRIEL RIVER IM		WNW 1/2 - 1 (0.597 mi.)	S287	722
Facility Id: 80000462				
Status: Inactive - Needs Evaluation				
ALPHA II/IRWINDALE	***2432-2536 BATEMAN AV***	***NNW 1/2 - 1 (0.717 mi.)***	***295***	***764***
Facility Id: 19750076				
Status: No Further Action				
SANTA FE DAM		NW 1/2 - 1 (0.854 mi.)	V300	786

Facility Id: 80000471
Status: Inactive - Needs Evaluation

Lower Elevation	Address	Direction / Distance	Map ID	Page
UNITED CONCRETE PIPE	***14041 E LIVE OAK AVE***	***WNW 1/8 - 1/4 (0.209 mi.)***	***E127***	***249***
Facility Id: 19320196 Status: No Further Action				
LUCKY ONE-HOUR CLEAN	4138 N. MAINE AVE.	S 1 - 2 (1.245 mi.)	303	788
Facility Id: 19720030 Status: Refer: 1248 Local Agency				

State and tribal landfill and/or solid waste disposal site lists

SWF/LF: The Solid Waste Facilities/Landfill Sites records typically contain an inventory of solid waste disposal facilities or landfills in a particular state. The data come from the Integrated Waste Management Board's Solid Waste Information System (SWIS) database.

A review of the SWF/LF list, as provided by EDR, has revealed that there are 9 SWF/LF sites within approximately 0.75 miles of the target property.

Equal/Higher Elevation	Address	Direction / Distance	Map ID	Page
IRWINDALE MRF AND TR	***2200 ARROW HIGHWAY***	***NW 0 - 1/8 (0.099 mi.)***	***65***	***132***
Database: SWF/LF (SWIS), Date of Government Version: 11/09/2020 Facility ID: 19-AA-1135 Operational Status: Planned Regulation Status: Proposed				
ALLAN COMPANY MATERI	***14604-14618 ARROW HI***	***E 1/4 - 1/2 (0.344 mi.)***	***H214***	***455***
Database: SWF/LF (SWIS), Date of Government Version: 11/09/2020 Facility ID: 19-AA-1110 Operational Status: Active Regulation Status: Permitted				
ALLAN CO	***14618 ARROW***	***E 1/4 - 1/2 (0.368 mi.)***	***H222***	***505***
Database: LOS ANGELES CO. LF, Date of Government Version: 01/11/2021 Site ID: 664 Status: Active				

Lower Elevation	Address	Direction / Distance	Map ID	Page
WEBSTERS REFUSE DISP	***13940 LIVE OAK***	***W 1/4 - 1/2 (0.309 mi.)***	***J197***	***349***
Database: LOS ANGELES CO. LF, Date of Government Version: 01/11/2021 Site ID: 1144 Status: Closed				
WEBSTER'S REFUSE DIS	***13940 LIVE OAK AVE***	***W 1/4 - 1/2 (0.309 mi.)***	***J202***	***386***
Database: LOS ANGELES CO. LF, Date of Government Version: 01/11/2021 Site ID: 232 Status: Active				
SLS & N INC	***128 EAST LIVE OAK AV***	***W 1/2 - 1 (0.693 mi.)***	***U293***	***740***
Database: SWF/LF (SWIS), Date of Government Version: 11/09/2020 Facility ID: 19-AA-0838				

Operational Status: Active
Regulation Status: Notification

NU-WAY LIVE OAK RECL	***13620 LIVE OAK LANE***	***W 1/2 - 1 (0.720 mi.)***	***U296***	***768***

Database: LOS ANGELES CO. LF, Date of Government Version: 01/11/2021
Site ID: 10
Status: Closed

LBC IRWINDALE LLC DB	***13620 LIVE OAK LN***	***W 1/2 - 1 (0.720 mi.)***	***U297***	***769***

Database: SWF/LF (SWIS), Date of Government Version: 11/09/2020
Facility ID: 19-AA-0849
Operational Status: Inactive
Regulation Status: Notification

NU-WAY LIVE OAK RECL	13620 LIVE OAK LANE	W 1/2 - 1 (0.720 mi.)	U298	785

Database: LOS ANGELES CO. LF, Date of Government Version: 01/11/2021
Site ID: 1066
Status: Closed

State and tribal leaking storage tank lists

LUST: Leaking Underground Storage Tank (LUST) Sites included in GeoTracker. GeoTracker is the Water Boards data management system for sites that impact, or have the potential to impact, water quality in California, with emphasis on groundwater.

A review of the LUST list, as provided by EDR, has revealed that there are 12 LUST sites within approximately 0.75 miles of the target property.

Equal/Higher Elevation	Address	Direction / Distance	Map ID	Page
CHUMO CONSTRUCTION	***14427 JOANBRIDGE ST***	***E 1/8 - 1/4 (0.219 mi.)***	***F145***	***271***

Database: LUST REG 4, Date of Government Version: 09/07/2004
Status: Case Closed
Global ID: T0603703830
Facility Id: I-11673

CHUMO CONSTRUCTION I	***14427 JOANBRIDGE ST***	***E 1/8 - 1/4 (0.219 mi.)***	***F150***	***280***

Database: LUST, Date of Government Version: 03/08/2021
Status: Completed - Case Closed
Global Id: T0603703830

ALLAN COMPANY	***14620 EAST JOANBRIDG***	***E 1/4 - 1/2 (0.367 mi.)***	***L220***	***490***

Database: LUST, Date of Government Version: 03/08/2021
Status: Completed - Case Closed
Global Id: T0603712387

CAL-MAT PROPERTIES	***14626 ARROW HWY E***	***E 1/4 - 1/2 (0.371 mi.)***	***H224***	***517***

Database: LUST REG 4, Date of Government Version: 09/07/2004
Database: LUST, Date of Government Version: 03/08/2021
Status: Completed - Case Closed
Status: Case Closed
Global Id: T0603792948
Global ID: T0603792948
Facility Id: R-15702

M. F. BOLSTER FLOORI	***5020 BLEECKER ST.***	***ESE 1/2 - 1 (0.500 mi.)***	***O284***	***713***

Database: LUST REG 4, Date of Government Version: 09/07/2004

Status: Leak being confirmed
Global ID: T0603760797
Facility Id: R-14122

FLAGG STATION ***14900 ARROW HWY*** ***E 1/2 - 1 (0.612 mi.)*** ***T289*** ***723***
Database: LUST, Date of Government Version: 03/08/2021
Status: Completed - Case Closed
Global Id: T0603713290

ARROW FIELD SERVICE ***1580 ARROW HWY*** ***NW 1/2 - 1 (0.650 mi.)*** ***291*** ***735***
Database: LUST REG 4, Date of Government Version: 09/07/2004
Database: LUST, Date of Government Version: 03/08/2021
Status: Completed - Case Closed
Status: Case Closed
Global Id: T0603700055
Global ID: T0603700055
Facility Id: 014225

Lower Elevation	Address	Direction / Distance	Map ID	Page
UNITED CONCRETE PIPE	***14041 E LIVE OAK AVE***	***WNW 1/8 - 1/4 (0.209 mi.)***	***E127***	***249***

Database: LUST REG 4, Date of Government Version: 09/07/2004
Database: LUST, Date of Government Version: 03/08/2021
Status: Completed - Case Closed
Status: Case Closed
Global Id: T0603702722
Global ID: T0603702722
Facility Id: I-00593A

WEBSTERS REFUSE DISP ***13940 LIVE OAK*** ***W 1/4 - 1/2 (0.309 mi.)*** ***J197*** ***349***
Database: LUST REG 4, Date of Government Version: 09/07/2004
Database: LUST, Date of Government Version: 03/08/2021
Status: Completed - Case Closed
Status: Case Closed
Global Id: T10000003395
Global ID: T0603703351
Facility Id: I-09164

WEBSTER'S REFUSE DIS ***13940 LIVE OAK AVE*** ***W 1/4 - 1/2 (0.309 mi.)*** ***J202*** ***386***
Database: LUST, Date of Government Version: 03/08/2021
Status: Completed - Case Closed
Global Id: T0603703351

THE REALTY ASSOCIATE ***5305 NORTH RIVERGRAD*** ***WNW 1/4 - 1/2 (0.387 mi.)*** ***K227*** ***526***
Database: LUST, Date of Government Version: 03/08/2021
Status: Completed - Case Closed
Global Id: T0603752450

CF MOTORFREIGHT ***13645 LIVE OAK LN*** ***WNW 1/2 - 1 (0.623 mi.)*** ***S290*** ***728***
Database: LUST REG 4, Date of Government Version: 09/07/2004
Database: LUST, Date of Government Version: 03/08/2021
Status: Completed - Case Closed
Status: Leak being confirmed
Global Id: T0603704015
Global ID: T0603704015
Facility Id: I-12933

EXECUTIVE SUMMARY

CPS-SLIC: Cleanup Program Sites (CPS; also known as Site Cleanups [SC] and formerly known as Spills, Leaks, Investigations, and Cleanups [SLIC] sites) included in GeoTracker. GeoTracker is the Water Boards data management system for sites that impact, or have the potential to impact, water quality in California, with emphasis on groundwater.

A review of the CPS-SLIC list, as provided by EDR, has revealed that there are 8 CPS-SLIC sites within approximately 0.75 miles of the target property.

Equal/Higher Elevation	Address	Direction / Distance	Map ID	Page
AP PROPANE	***6226 IRWINDALE AVE***	***N 1/4 - 1/2 (0.465 mi.)***	***254***	***657***
Database: CPS-SLIC, Date of Government Version: 03/08/2021 Facility Status: Open - Inactive Global Id: SL603798881				
M. F. BOLSTER FLOORI	***5020 BLEECKER ST.***	***ESE 1/2 - 1 (0.500 mi.)***	***O284***	***713***
Database: CPS-SLIC, Date of Government Version: 03/08/2021 Facility Status: Completed - Case Closed Global Id: T0603760797				
ARROW SCREW PRODUCTS	***15012 E ARROW HWY***	***E 1/2 - 1 (0.688 mi.)***	***T292***	***739***
Database: CPS-SLIC, Date of Government Version: 03/08/2021 Facility Status: Open - Inactive Global Id: SL603798908				
SERVITECH PRECISION	***5137 ELTON ST***	***E 1/2 - 1 (0.709 mi.)***	***T294***	***757***
Database: CPS-SLIC, Date of Government Version: 03/08/2021 Facility Status: Open - Inactive Global Id: SL603798911				

Lower Elevation	Address	Direction / Distance	Map ID	Page
SUNBURST DRAPERY CLE	***14160 LIVE OAK AVE***	***W 1/8 - 1/4 (0.162 mi.)***	***E98***	***205***
Database: CPS-SLIC, Date of Government Version: 03/08/2021 Facility Status: Open - Site Assessment Global Id: SL603798912				
THE KOLL CO/UNITED P	***14041 E LIVE OAK AVE***	***WNW 1/8 - 1/4 (0.209 mi.)***	***E131***	***261***
Database: CPS-SLIC, Date of Government Version: 03/08/2021 Facility Status: Open - Inactive Global Id: SLT43331329				
KOLL BUSINESS	14041 LIVE OAK	WNW 1/8 - 1/4 (0.209 mi.)	E137	264
Database: SLIC REG 4, Date of Government Version: 11/17/2004 Facility Status: No further action required				
HUGHES MARKETS	***14005 E LIVE OAK AVE***	***WNW 1/8 - 1/4 (0.226 mi.)***	***E159***	***287***
Database: CPS-SLIC, Date of Government Version: 03/08/2021 Facility Status: Completed - Case Closed Global Id: SL603798920				

State and tribal registered storage tank lists

UST: The Underground Storage Tank database contains registered USTs. USTs are regulated under Subtitle I of the Resource Conservation and Recovery Act (RCRA). The data come from the State Water Resources Control Board's Hazardous Substance Storage Container Database.

A review of the UST list, as provided by EDR, has revealed that there are 5 UST sites within

approximately 0.5 miles of the target property.

Equal/Higher Elevation	Address	Direction / Distance	Map ID	Page
ALLAN COMPANY Database: UST, Date of Government Version: 03/08/2021 Facility Id: LACoFA0014847	14620 JOANBRIDGE ST	E 1/4 - 1/2 (0.359 mi.)	L218	487

Lower Elevation	Address	Direction / Distance	Map ID	Page
HUGHES MARKET INC Database: UST, Date of Government Version: 03/08/2021 Facility Id: 16787	14005 LIVE OAK AVE	WNW 1/8 - 1/4 (0.226 mi.)	E160	289
WASTE MANAGEMENT - S Database: UST CLOSURE, Date of Government Version: 03/05/2021	13940 EAST LIVE OAK	W 1/4 - 1/2 (0.309 mi.)	J195	348
WASTE MGT-SAN GABRIE Database: UST, Date of Government Version: 03/08/2021 Facility Id: 9164	***13940 LIVE OAK AVE***	***W 1/4 - 1/2 (0.309 mi.)***	***J196***	***348***
WASTE MGMT SAN GABRI Database: UST, Date of Government Version: 03/08/2021 Facility Id: LACoFA0016336	13940 E LIVE OAK AVE	W 1/4 - 1/2 (0.309 mi.)	J203	388

AST: A listing of aboveground storage tank petroleum storage tank locations.

A review of the AST list, as provided by EDR, has revealed that there are 4 AST sites within approximately 0.5 miles of the target property.

Equal/Higher Elevation	Address	Direction / Distance	Map ID	Page
J H MITCHELL & SONS Database: AST, Date of Government Version: 07/06/2016	***14515 JOANBRIDGE ST***	***E 1/4 - 1/2 (0.295 mi.)***	***H188***	***334***
Not reported Database: AST, Date of Government Version: 07/06/2016	14515 JOANBRIDGE ST	E 1/4 - 1/2 (0.295 mi.)	H189	341

Lower Elevation	Address	Direction / Distance	Map ID	Page
WASTE MGMT SAN GABRI Database: AST, Date of Government Version: 07/06/2016	13940 E LIVE OAK AVE	W 1/4 - 1/2 (0.309 mi.)	J200	385
Not reported Database: AST, Date of Government Version: 07/06/2016	13940 E LIVE OAK AVE	W 1/4 - 1/2 (0.309 mi.)	J201	385

State and tribal voluntary cleanup sites

VCP: Contains low threat level properties with either confirmed or unconfirmed releases and the project proponents have request that DTSC oversee investigation and/or cleanup activities and have agreed to provide coverage for DTSC's costs.

A review of the VCP list, as provided by EDR, and dated 01/25/2021 has revealed that there is 1 VCP site within approximately 0.75 miles of the target property.

Equal/Higher Elevation	Address	Direction / Distance	Map ID	Page
ALPHA II/IRWINDALE	***2432-2536 BATEMAN AV***	***NNW 1/2 - 1 (0.717 mi.)***	***295***	***764***

EXECUTIVE SUMMARY

Status: No Further Action
Facility Id: 19750076

ADDITIONAL ENVIRONMENTAL RECORDS

Local Lists of Landfill / Solid Waste Disposal Sites

WMUDS/SWAT: The Waste Management Unit Database System is used for program tracking and inventory of waste management units. The source is the State Water Resources Control Board.

A review of the WMUDS/SWAT list, as provided by EDR, and dated 04/01/2000 has revealed that there are 2 WMUDS/SWAT sites within approximately 0.75 miles of the target property.

Lower Elevation	Address	Direction / Distance	Map ID	Page
LBC IRWINDALE LLC DB	***13620 LIVE OAK LN***	***W 1/2 - 1 (0.720 mi.)***	***U297***	***769***
ADAMS, C.E.	1227 EAST HALLWOOD D	SSE 1/2 - 1 (0.733 mi.)	299	785

SWRCY: A listing of recycling facilities in California.

A review of the SWRCY list, as provided by EDR, and dated 03/09/2021 has revealed that there is 1 SWRCY site within approximately 0.75 miles of the target property.

Equal/Higher Elevation	Address	Direction / Distance	Map ID	Page
ALLAN CO Cert Id: RC0077	***14618 ARROW***	***E 1/4 - 1/2 (0.368 mi.)***	***H222***	***505***

HAULERS: A listing of registered waste tire haulers.

A review of the HAULERS list, as provided by EDR, and dated 11/23/2020 has revealed that there is 1 HAULERS site within approximately 0.25 miles of the target property.

Equal/Higher Elevation	Address	Direction / Distance	Map ID	Page
RUDY S TIRES Facility ID: 1913137	***14402 ARROW HIGHWAY***	***E 1/8 - 1/4 (0.170 mi.)***	***F110***	***226***

Local Lists of Hazardous waste / Contaminated Sites

AOCONCERN: San Gabriel Valley areas where VOC contamination is at or above the MCL as designated by region 9 EPA office. Date of Government Version: 3/30/2009 Exide Site area is a cleanup plan of lead-impacted soil surrounding the former Exide Facility as designated by the DTSC. Date of Government Version: 7/17/2017

A review of the AOCONCERN list, as provided by EDR, has revealed that there is 1 AOCONCERN site within approximately 1.25 miles of the target property.

EXECUTIVE SUMMARY

Equal/Higher Elevation	Address	Direction / Distance	Map ID	Page
SAN GABRIEL VALLEY		ESE 1/8 - 1/4 (0.191 mi.)	0	37

CDL: A listing of drug lab locations. Listing of a location in this database does not indicate that any illegal drug lab materials were or were not present there, and does not constitute a determination that the location either requires or does not require additional cleanup work.

A review of the CDL list, as provided by EDR, and dated 12/31/2019 has revealed that there are 2 CDL sites within approximately 0.25 miles of the target property.

Equal/Higher Elevation	Address	Direction / Distance	Map ID	Page
Not reported Facility Id: 1997-04-120	(ALLEY) 5029 MAINE S	ESE 1/8 - 1/4 (0.166 mi.)	F106	221

Lower Elevation	Address	Direction / Distance	Map ID	Page
Not reported Facility Id: 1997-11-119	14107 CRAGMONT DR	WSW 1/8 - 1/4 (0.140 mi.)	C67	136

CERS HAZ WASTE: List of sites in the California Environmental Protection Agency (CalEPA) Regulated Site Portal which fall under the Hazardous Chemical Management, Hazardous Waste Onsite Treatment, Household Hazardous Waste Collection, Hazardous Waste Generator, and RCRA LQ HW Generator programs.

A review of the CERS HAZ WASTE list, as provided by EDR, and dated 01/20/2021 has revealed that there are 16 CERS HAZ WASTE sites within approximately 0.5 miles of the target property.

Equal/Higher Elevation	Address	Direction / Distance	Map ID	Page
ROYAL OAKS BODY SHOP	***14314 ARROW HWY***	***NE 0 - 1/8 (0.029 mi.)***	***A35***	***81***
BPS TRUCK PARTS	***14316 ARROW HWY***	***ENE 0 - 1/8 (0.030 mi.)***	***A37***	***86***
JAMES AUTO REPAIR	***5122 MAINE AVE***	***ESE 1/8 - 1/4 (0.174 mi.)***	***F116***	***233***
CHUMO CONSTRUCTION I	***14510 JOANBRIDGE ST***	***E 1/4 - 1/2 (0.271 mi.)***	***H185***	***324***
J H MITCHELL & SONS	***14515 JOANBRIDGE ST***	***E 1/4 - 1/2 (0.295 mi.)***	***H188***	***334***
WESTERN DENTAL KIDS	***14510 BALDWIN AVE ST***	***ESE 1/4 - 1/2 (0.304 mi.)***	***I194***	***345***
BRIGHT FORCUS DEVELO	***14551 JOANBRIDGE ST***	***E 1/4 - 1/2 (0.320 mi.)***	***H205***	***390***
ALLAN CO	***14618 E ARROW HWY***	***E 1/4 - 1/2 (0.368 mi.)***	***H221***	***492***
ALLAN COMPANY	***5129 BLEECKER ST***	***E 1/4 - 1/2 (0.458 mi.)***	***L247***	***607***
DISCOUNT AUTO WRECKE	***5154 BLEECKER ST***	***E 1/4 - 1/2 (0.482 mi.)***	***M263***	***670***
RPL TRUCKING INC.	***5128 BLEECKER ST***	***E 1/4 - 1/2 (0.483 mi.)***	***O268***	***689***

Lower Elevation	Address	Direction / Distance	Map ID	Page
TECAN SP, INC.	***14180 LIVE OAK AVE***	***NW 0 - 1/8 (0.024 mi.)***	***A21***	***62***
WEBSTERS REFUSE DISP	***13940 LIVE OAK***	***W 1/4 - 1/2 (0.309 mi.)***	***J197***	***349***
AP EXPRESS/CHAMPION	***5301A RIVERGRADE RD***	***WNW 1/4 - 1/2 (0.341 mi.)***	***K209***	***424***
CHARLIE'S PRODUCE	***5301 RIVERGRADE RD***	***WNW 1/4 - 1/2 (0.341 mi.)***	***K212***	***435***
ADVANTEST AMERICA IN	***5188 COMMERCE DR***	***W 1/4 - 1/2 (0.437 mi.)***	***N236***	***546***

EXECUTIVE SUMMARY

Local Lists of Registered Storage Tanks

SWEEPS UST: Statewide Environmental Evaluation and Planning System. This underground storage tank listing was updated and maintained by a company contacted by the SWRCB in the early 1990's. The listing is no longer updated or maintained. The local agency is the contact for more information on a site on the SWEEPS list.

A review of the SWEEPS UST list, as provided by EDR, and dated 06/01/1994 has revealed that there are 14 SWEEPS UST sites within approximately 0.5 miles of the target property.

Equal/Higher Elevation	Address	Direction / Distance	Map ID	Page
RAY GASKIA Comp Number: 15593	***14312 ARROW HWY***	***NE 0 - 1/8 (0.026 mi.)***	***A27***	***70***
CHUMO CONSTRUCTION I Status: A Comp Number: 11673	***14427 JOANBRIDGE ST***	***E 1/8 - 1/4 (0.219 mi.)***	***F155***	***284***
WEESHOFF ENTERPRIZES Status: A Comp Number: 12400	***14460 JOANBRIDGE ST***	***E 1/4 - 1/2 (0.267 mi.)***	***F182***	***319***
TERRA-CAL CONSTRUCTI Comp Number: 14924	***14530 JOANBRIDGE ST***	***E 1/4 - 1/2 (0.321 mi.)***	***H207***	***395***
CYCLONE EXCELSWELD C Comp Number: 9209	***14604 ARROW HWY***	***E 1/4 - 1/2 (0.344 mi.)***	***H213***	***449***
ALLAN CO Status: A Tank Status: A Comp Number: 11675	14624 JOANBRIDGE ST	E 1/4 - 1/2 (0.370 mi.)	L223	516
ALLAN CO Status: A Tank Status: A Comp Number: 11674	***14625 JOANBRIDGE ST***	***E 1/4 - 1/2 (0.390 mi.)***	***L229***	***529***
WEESHOFF ENTERPRIZES Status: A Comp Number: 12399	5103 BLEECKER ST	E 1/4 - 1/2 (0.462 mi.)	L251	631
LDM PIPELINE Status: A Comp Number: 14084	***5136 BLEECKER ST***	***E 1/4 - 1/2 (0.474 mi.)***	***O259***	***664***
LDM PIPELINE Status: A Comp Number: 11346	***5148 BLEECKER ST***	***E 1/4 - 1/2 (0.483 mi.)***	***M265***	***687***

Lower Elevation	Address	Direction / Distance	Map ID	Page
UNITED CONCRETE PIPE Status: A Tank Status: A Comp Number: 593	***14041 E LIVE OAK AVE***	***WNW 1/8 - 1/4 (0.209 mi.)***	***E138***	***264***
RALPHS GROCERY CO Status: A Tank Status: A	***14005 LIVE OAK AVE***	***WNW 1/8 - 1/4 (0.226 mi.)***	***E158***	***286***

Comp Number: 16787				
WEBSTERS REFUSE DISP	***13940 LIVE OAK***	***W 1/4 - 1/2 (0.309 mi.)***	***J197***	***349***
Status: A Tank Status: A Comp Number: 9164				
BOB DUNLAP PAINT INC	***4744 N MAINE AVE***	***SSE 1/4 - 1/2 (0.500 mi.)***	***P283***	***712***
Comp Number: 15768				

HIST UST: Historical UST Registered Database.

A review of the HIST UST list, as provided by EDR, and dated 10/15/1990 has revealed that there are 12 HIST UST sites within approximately 0.5 miles of the target property.

Equal/Higher Elevation	Address	Direction / Distance	Map ID	Page
CROWNER SHEET METAL Facility Id: 00000066235	***14346 ARROW HWY***	***ENE 0 - 1/8 (0.068 mi.)***	***B49***	***108***
CROWNER SHEET METAL	***14346 ARROW HWY***	***ENE 0 - 1/8 (0.068 mi.)***	***B50***	***109***
CHUMO CONSTRUCTION I Facility Id: 00000018999	***14427 JOANBRIDGE ST***	***E 1/8 - 1/4 (0.219 mi.)***	***F150***	***280***
WEESHOFF EQUIPMENT C Facility Id: 00000034140	14460 JOANBRIDGE ST	E 1/4 - 1/2 (0.267 mi.)	F183	320
CYCLONE EXCELSWELD C Facility Id: 00000041137	***14604 ARROW HWY***	***E 1/4 - 1/2 (0.344 mi.)***	***H213***	***449***
NONE Facility Id: 00000034006	14625 JOANBRIDGE	E 1/4 - 1/2 (0.390 mi.)	L228	528
GOLDEN WEST GUNITE I Facility Id: 00000065859	5104 BLEECKER	E 1/4 - 1/2 (0.487 mi.)	O272	703

Lower Elevation	Address	Direction / Distance	Map ID	Page
UNITED CONCRETE PIPE	***14041 E LIVE OAK AVE***	***WNW 1/8 - 1/4 (0.209 mi.)***	***E138***	***264***
WEBSTERS REFUSE DISP Facility Id: 00000050664	***13940 LIVE OAK***	***W 1/4 - 1/2 (0.309 mi.)***	***J197***	***349***
SCA/WEBSTER'S REFUSE Facility Id: 00000008005	13940 LIVE OAK AVE	W 1/4 - 1/2 (0.309 mi.)	J199	383
BOB DUNLAP PAINT Facility Id: 00000068851	***4744 MAINE AVE***	***SSE 1/4 - 1/2 (0.499 mi.)***	***P281***	***710***
BOB DUNLAP PAINT INC	4744 NORTH MAINE STR	SSE 1/4 - 1/2 (0.500 mi.)	P282	711

CERS TANKS: List of sites in the California Environmental Protection Agency (CalEPA) Regulated Site Portal which fall under the Aboveground Petroleum Storage and Underground Storage Tank regulatory programs.

A review of the CERS TANKS list, as provided by EDR, and dated 01/20/2021 has revealed that there are 3 CERS TANKS sites within approximately 0.5 miles of the target property.

Equal/Higher Elevation	Address	Direction / Distance	Map ID	Page
J H MITCHELL & SONS	***14515 JOANBRIDGE ST***	***E 1/4 - 1/2 (0.295 mi.)***	***H188***	***334***
BALDWIN PARK ALLAN C	***14620 JOANBRIDGE ST***	***E 1/4 - 1/2 (0.359 mi.)***	***L217***	***459***

Lower Elevation	Address	Direction / Distance	Map ID	Page
WEBSTERS REFUSE DISP	***13940 LIVE OAK***	***W 1/4 - 1/2 (0.309 mi.)***	***J197***	***349***

EXECUTIVE SUMMARY

CA FID UST: The Facility Inventory Database contains active and inactive underground storage tank locations. The source is the State Water Resource Control Board.

A review of the CA FID UST list, as provided by EDR, and dated 10/31/1994 has revealed that there are 7 CA FID UST sites within approximately 0.5 miles of the target property.

Equal/Higher Elevation	Address	Direction / Distance	Map ID	Page
RAY GASKIA Facility Id: 19011792 Status: I	***14312 ARROW HWY***	***NE 0 - 1/8 (0.026 mi.)***	***A27***	***70***
CHUMO CONSTRUCTION I Facility Id: 19003060 Status: A	***14427 JOANBRIDGE ST***	***E 1/8 - 1/4 (0.219 mi.)***	***F155***	***284***
WEESHOFF ENTERPRIZES Facility Id: 19055055 Status: A	***14460 JOANBRIDGE ST***	***E 1/4 - 1/2 (0.267 mi.)***	***F182***	***319***
CYCLONE EXCELSWELD C Facility Id: 19028145 Status: I	***14604 ARROW HWY***	***E 1/4 - 1/2 (0.344 mi.)***	***H213***	***449***
ALLAN CO Facility Id: 19054989 Status: A	***14625 JOANBRIDGE ST***	***E 1/4 - 1/2 (0.390 mi.)***	***L229***	***529***

Lower Elevation	Address	Direction / Distance	Map ID	Page
WEBSTERS REFUSE DISP Facility Id: 19002303 Status: A	***13940 LIVE OAK***	***W 1/4 - 1/2 (0.309 mi.)***	***J197***	***349***
BOB DUNLAP PAINT INC Facility Id: 19040833 Status: I	***4744 N MAINE AVE***	***SSE 1/4 - 1/2 (0.500 mi.)***	***P283***	***712***

Records of Emergency Release Reports

CHMIRS: The California Hazardous Material Incident Report System contains information on reported hazardous material incidents, i.e., accidental releases or spills. The source is the California Office of Emergency Services.

A review of the CHMIRS list, as provided by EDR, and dated 12/31/2020 has revealed that there are 2 CHMIRS sites within approximately 0.25 miles of the target property.

Lower Elevation	Address	Direction / Distance	Map ID	Page
TECAN SP, INC. OES Incident Number: 18-4026	***14180 LIVE OAK AVE***	***NW 0 - 1/8 (0.024 mi.)***	***A21***	***62***
Not reported OES Incident Number: 2-3603	14120 LIVE OAK	W 1/8 - 1/4 (0.162 mi.)	E101	207

Other Ascertainable Records

RCRA NonGen / NLR: RCRAInfo is EPA's comprehensive information system, providing access to data supporting the Resource Conservation and Recovery Act (RCRA) of 1976 and the Hazardous and Solid Waste Amendments (HSWA) of 1984. The database includes selective information on sites which generate, transport, store, treat and/or dispose of hazardous waste as defined by the Resource Conservation and Recovery Act (RCRA). Non-Generators do not presently generate hazardous waste.

A review of the RCRA NonGen / NLR list, as provided by EDR, and dated 12/14/2020 has revealed that there are 33 RCRA NonGen / NLR sites within approximately 0.5 miles of the target property.

Equal/Higher Elevation	Address	Direction / Distance	Map ID	Page
SAN GABRIEL VALLEY (EPA ID:: CAD980818512	***SUNSET & SAN BERNARD***	***SE 1/4 - 1/2 (0.477 mi.)***	***0***	***37***
ROYAL OAKS BODY SHOP EPA ID:: CAL000190537	14314 E ARROW HWY	NE 0 - 1/8 (0.029 mi.)	A29	73
BPS TRUCK PARTS INC EPA ID:: CAL000096236	14316 E ARROW HWY	ENE 0 - 1/8 (0.030 mi.)	A41	98
CROWNER SHEET METAL EPA ID:: CAL000431236	14346 ARROW HWY	ENE 0 - 1/8 (0.068 mi.)	B44	101
CROWNER SHEET METAL	14346 ARROW HWY	ENE 0 - 1/8 (0.068 mi.)	B46	104
LIBERTY RESOURCE INC EPA ID:: CAL000441092	14340 ARROW HIGHWAY	ENE 0 - 1/8 (0.095 mi.)	B59	122
CCLA MOTORS INC EPA ID:: CAL000453515	14340 ARROW HIGHWAY	ENE 0 - 1/8 (0.095 mi.)	B60	124
JAMES AUTO REPAIR EPA ID:: CAL000392814	5122 N MAINE AVE	ESE 1/8 - 1/4 (0.166 mi.)	F104	218
FLORES-VELASCO AUTO EPA ID:: CAL000414639	5116 MAINE AVE	ESE 1/8 - 1/4 (0.177 mi.)	F120	241
SPARTAN FLEET SERVIC EPA ID:: CAC003009227	14427 JOANBRIDGE ST.	E 1/8 - 1/4 (0.219 mi.)	F148	276
MOTEK INDUSTRIES EPA ID:: CAL000374667	14434 JOANBRIDGE ST	E 1/8 - 1/4 (0.227 mi.)	F167	295
YURY ANGUIANO	14501 JOANBRIDGE ST	E 1/4 - 1/2 (0.270 mi.)	H184	321
CHUMO CONSTRUCTION I EPA ID:: CAL000226318	14510 JOANBRIDGE ST	E 1/4 - 1/2 (0.271 mi.)	H186	331
BALDWIN PARK TALE CO EPA ID:: CAL000443562	14551 JOOANBRIDGE ST	E 1/4 - 1/2 (0.320 mi.)	H206	392
ALL STAR AUTOMOTIVE, EPA ID:: CAC002966625	14620 JOANBRIDGE STR	E 1/4 - 1/2 (0.359 mi.)	L219	488
ALLAN CO EPA ID:: CAD983633785	***14618 E ARROW HWY***	***E 1/4 - 1/2 (0.368 mi.)***	***H221***	***492***
ALLAN COMPANY EPA ID:: CAL000351978	5129 BLEECKER ST	E 1/4 - 1/2 (0.458 mi.)	L249	626
MNR CONSTRUCTION INC EPA ID:: CAL000365064	5103 BLEECKER ST	E 1/4 - 1/2 (0.462 mi.)	L250	628
J DE SIGIO CONSTRUCT EPA ID:: CAL000354242	5055 BLEECKER ST	E 1/4 - 1/2 (0.464 mi.)	L252	631
G T R TRANSPORTATION	***5055 BLEECKER ST***	***E 1/4 - 1/2 (0.464 mi.)***	***L253***	***634***

EPA ID:: CAR000017012				
PAVECO CONSTRUCTION EPA ID:: CAL000357126	5049 BLEECKER ST	E 1/4 - 1/2 (0.467 mi.)	O255	658
DISCOUNT AUTO WRECKE EPA ID:: CAL000402779	5154 BLEECKER ST	E 1/4 - 1/2 (0.482 mi.)	M262	667
911 AUTO COLLISION I	14808 ARROW HWY	E 1/4 - 1/2 (0.491 mi.)	M277	705

Lower Elevation	Address	Direction / Distance	Map ID	Page
TECAN SP INC EPA ID:: CAL000426820	14180 LIVE OAK AVE S	NW 0 - 1/8 (0.024 mi.)	A22	66
JOSE DENA EPA ID:: CAC002969963	4872 LANDIS AVENUE	S 1/4 - 1/2 (0.295 mi.)	190	342
LOS ANGELES REGIONAL EPA ID:: CAL000444310	5301 RIVERGRADE RD	WNW 1/4 - 1/2 (0.341 mi.)	K210	430
AP EXPRESSION CHAMPI EPA ID:: CAL000440915	5301A RIVERGRADE RD	WNW 1/4 - 1/2 (0.341 mi.)	K211	432
ORALIA ENCISO	13931 NUBIA STREET	WSW 1/4 - 1/2 (0.387 mi.)	225	521
MY MACHINE INC EPA ID:: CAL000353237	5140 COMMERCE DR	W 1/4 - 1/2 (0.454 mi.)	N246	605
DENOVO EPA ID:: CAL000196352	5130 COMMERCE DR	W 1/4 - 1/2 (0.470 mi.)	N257	661
FRANCISCO SANCHEZ EPA ID:: CAC002989924	4864 BRESEE AVE	SW 1/4 - 1/2 (0.476 mi.)	260	664
STEMCYTE INC EPA ID:: CAL000410981	13800 LIVE OAK AVE	W 1/4 - 1/2 (0.484 mi.)	N269	697
BIOSENSE WEBSTER INC EPA ID:: CAL000407472	5114 COMMERCE DR	WSW 1/4 - 1/2 (0.494 mi.)	Q279	707

FUDS: The Listing includes locations of Formerly Used Defense Sites Properties where the US Army Corps Of Engineers is actively working or will take necessary cleanup actions.

A review of the FUDS list, as provided by EDR, and dated 02/11/2021 has revealed that there are 2 FUDS sites within approximately 1.25 miles of the target property.

Equal/Higher Elevation	Address	Direction / Distance	Map ID	Page
SAN GABRIEL RIVER IM		WNW 1/2 - 1 (0.597 mi.)	S288	723
SANTA FE DAM		NW 1/2 - 1 (0.854 mi.)	V301	787

ROD: Record of Decision. ROD documents mandate a permanent remedy at an NPL (Superfund) site containing technical and health information to aid the cleanup.

A review of the ROD list, as provided by EDR, and dated 12/30/2020 has revealed that there is 1 ROD site within approximately 1.25 miles of the target property.

Equal/Higher Elevation	Address	Direction / Distance	Map ID	Page
SAN GABRIEL VALLEY (	***SUNSET & SAN BERNARD***	***SE 1/4 - 1/2 (0.477 mi.)***	***0***	***37***

EXECUTIVE SUMMARY

EPA ID:: CAD980818512

FINDS: The Facility Index System contains both facility information and "pointers" to other sources of information that contain more detail. These include: RCRIS; Permit Compliance System (PCS); Aerometric Information Retrieval System (AIRS); FATES (FIFRA [Federal Insecticide Fungicide Rodenticide Act] and TSCA Enforcement System, FTTS [FIFRA/TSCA Tracking System]; CERCLIS; DOCKET (Enforcement Docket used to manage and track information on civil judicial enforcement cases for all environmental statutes); Federal Underground Injection Control (FURS); Federal Reporting Data System (FRDS); Surface Impoundments (SIA); TSCA Chemicals in Commerce Information System (CICS); PADS; RCRA-J (medical waste transporters/disposers); TRIS; and TSCA. The source of this database is the U.S. EPA/NTIS.

A review of the FINDS list, as provided by EDR, and dated 02/03/2021 has revealed that there are 20 FINDS sites within approximately 0.25 miles of the target property.

Equal/Higher Elevation	Address	Direction / Distance	Map ID	Page
ROYAL OAKS BODY SHOP Registry ID:: 110070449246	***14314 E ARROW HWY***	***NE 0 - 1/8 (0.029 mi.)***	***A30***	***75***
ROYAL OAKS AUTO BODY Registry ID:: 110066123590	14314 ARROW HWY	NE 0 - 1/8 (0.029 mi.)	A34	81
BPS TRUCK PARTS INC Registry ID:: 110070445121	***14316 E ARROW HWY***	***ENE 0 - 1/8 (0.030 mi.)***	***A38***	***90***
BPS TRUCK PARTS Registry ID:: 110065317302	14316 ARROW HWY	ENE 0 - 1/8 (0.030 mi.)	A39	91
CROWNER SHEET METAL Registry ID:: 110070430026	***14346 ARROW HWY***	***ENE 0 - 1/8 (0.068 mi.)***	***B51***	***113***
CCLA MOTORS INC Registry ID:: 110070514071	***14340 ARROW HIGHWAY***	***ENE 0 - 1/8 (0.095 mi.)***	***B54***	***115***
PERFORMANCE RECOVERY	14340 ARROW HWY	ENE 0 - 1/8 (0.095 mi.)	B63	130
VALLEY COUNTY WATER Registry ID:: 110055900271	***5135 N MAINE AVE***	***E 1/8 - 1/4 (0.151 mi.)***	***B71***	***140***
JAMES AUTO REPAIR Registry ID:: 110066740290	5122 MAINE AVE	ESE 1/8 - 1/4 (0.174 mi.)	F115	233
FLORES-VELASCO AUTO Registry ID:: 110070418999	***5116 MAINE AVE***	***ESE 1/8 - 1/4 (0.177 mi.)***	***F121***	***243***
CUSTOM CABINETS AND Registry ID:: 110070316776	14424 JOANBRIDGE ST	E 1/8 - 1/4 (0.213 mi.)	F140	267
BEATRIZ AGUIAR DBA E Registry ID:: 110070270924	14424 JOANBRIDGE ST	E 1/8 - 1/4 (0.213 mi.)	F141	268
SPARTAN FLEET SERVIC Registry ID:: 110065629911	14427 JOANBRIDGE ST.	E 1/8 - 1/4 (0.219 mi.)	F152	283
MOTEK INDUSTRIES Registry ID:: 110070481520	***14434 JOANBRIDGE ST***	***E 1/8 - 1/4 (0.227 mi.)***	***F168***	***297***

Lower Elevation	Address	Direction / Distance	Map ID	Page
TECAN SP INC Registry ID:: 110070426816	***14180 LIVE OAK AVE S***	***NW 0 - 1/8 (0.024 mi.)***	***A20***	***61***
SUNBURST DRAPERY CLE	14160 LIVE OAK AVE.	W 1/8 - 1/4 (0.162 mi.)	E75	144

Registry ID:: 110065302960				
EASY DISC Registry ID:: 110070310722	14120 E. LIVE OAK AV	W 1/8 - 1/4 (0.162 mi.)	E82	184
UNITED CONCRETE PIPE Registry ID:: 110001153126	***14041 E LIVE OAK AVE***	***WNW 1/8 - 1/4 (0.209 mi.)***	***E127***	***249***
KOLL BUSINESS Registry ID:: 110066620516	14041 E. LIVE OAK AV	WNW 1/8 - 1/4 (0.209 mi.)	E132	262
HUGHES FAMILY MARKET Registry ID:: 110002911813	***14005 LIVE OAK***	***WNW 1/8 - 1/4 (0.226 mi.)***	***E162***	***289***

ECHO: ECHO provides integrated compliance and enforcement information for about 800,000 regulated facilities nationwide.

A review of the ECHO list, as provided by EDR, and dated 01/02/2021 has revealed that there are 14 ECHO sites within approximately 0.25 miles of the target property.

Equal/Higher Elevation	Address	Direction / Distance	Map ID	Page
ROYAL OAKS BODY SHOP Registry ID: 110070449246	***14314 E ARROW HWY***	***NE 0 - 1/8 (0.029 mi.)***	***A30***	***75***
BPS TRUCK PARTS INC Registry ID: 110070445121	***14316 E ARROW HWY***	***ENE 0 - 1/8 (0.030 mi.)***	***A38***	***90***
CROWNER SHEET METAL Registry ID: 110070430026	***14346 ARROW HWY***	***ENE 0 - 1/8 (0.068 mi.)***	***B51***	***113***
CCLA MOTORS INC Registry ID: 110070800617	14340 ARROW HIGHWAY	ENE 0 - 1/8 (0.095 mi.)	B53	114
CCLA MOTORS INC Registry ID: 110070514071	***14340 ARROW HIGHWAY***	***ENE 0 - 1/8 (0.095 mi.)***	***B54***	***115***
PERFORMANCE RECOVERY Registry ID: 110070797342	14340 ARROW HWY	ENE 0 - 1/8 (0.095 mi.)	B55	115
VALLEY COUNTY WATER Registry ID: 110055900271	***5135 N MAINE AVE***	***E 1/8 - 1/4 (0.151 mi.)***	***B71***	***140***
JAMES AUTO REPAIR Registry ID: 110066740290	5122 MAINE AVE	ESE 1/8 - 1/4 (0.174 mi.)	F117	239
FLORES-VELASCO AUTO Registry ID: 110070418999	***5116 MAINE AVE***	***ESE 1/8 - 1/4 (0.177 mi.)***	***F121***	***243***
SPARTAN FLEET SERVIC Registry ID: 110070574424	14427 JOANBRIDGE ST.	E 1/8 - 1/4 (0.219 mi.)	F153	284
MOTEK INDUSTRIES Registry ID: 110070481520	***14434 JOANBRIDGE ST***	***E 1/8 - 1/4 (0.227 mi.)***	***F168***	***297***

Lower Elevation	Address	Direction / Distance	Map ID	Page
TECAN SP INC Registry ID: 110070426816	***14180 LIVE OAK AVE S***	***NW 0 - 1/8 (0.024 mi.)***	***A20***	***61***
UNITED CONCRETE PIPE Registry ID: 110001153126	***14041 E LIVE OAK AVE***	***WNW 1/8 - 1/4 (0.209 mi.)***	***E127***	***249***
HUGHES FAMILY MARKET	***14005 LIVE OAK***	***WNW 1/8 - 1/4 (0.226 mi.)***	***E162***	***289***

EXECUTIVE SUMMARY

Registry ID: 110002911813

Cortese: The sites for the list are designated by the State Water Resource Control Board (LUST), the Integrated Waste Board (SWF/LS), and the Department of Toxic Substances Control (Cal-Sites).

A review of the Cortese list, as provided by EDR, and dated 12/17/2020 has revealed that there are 9 Cortese sites within approximately 0.75 miles of the target property.

Equal/Higher Elevation	Address	Direction / Distance	Map ID	Page
CHUMO CONSTRUCTION	***14427 JOANBRIDGE ST***	***E 1/8 - 1/4 (0.219 mi.)***	***F145***	***271***
Cleanup Status: COMPLETED - CASE CLOSED				
ALLAN COMPANY	***14620 EAST JOANBRIDG***	***E 1/4 - 1/2 (0.367 mi.)***	***L220***	***490***
Cleanup Status: COMPLETED - CASE CLOSED				
CAL-MAT PROPERTIES	***14626 ARROW HWY E***	***E 1/4 - 1/2 (0.371 mi.)***	***H224***	***517***
Cleanup Status: COMPLETED - CASE CLOSED				
FLAGG STATION	***14900 ARROW HWY***	***E 1/2 - 1 (0.612 mi.)***	***T289***	***723***
Cleanup Status: COMPLETED - CASE CLOSED				
ARROW FIELD SERVICE	***1580 ARROW HWY***	***NW 1/2 - 1 (0.650 mi.)***	***291***	***735***
Cleanup Status: COMPLETED - CASE CLOSED				

Lower Elevation	Address	Direction / Distance	Map ID	Page
UNITED CONCRETE PIPE	***14041 E LIVE OAK AVE***	***WNW 1/8 - 1/4 (0.209 mi.)***	***E127***	***249***
Cleanup Status: COMPLETED - CASE CLOSED				
WEBSTERS REFUSE DISP	***13940 LIVE OAK***	***W 1/4 - 1/2 (0.309 mi.)***	***J197***	***349***
Cleanup Status: COMPLETED - CASE CLOSED				
THE REALTY ASSOCIATE	***5305 NORTH RIVERGRAD***	***WNW 1/4 - 1/2 (0.387 mi.)***	***K227***	***526***
Cleanup Status: COMPLETED - CASE CLOSED				
CF MOTORFREIGHT	***13645 LIVE OAK LN***	***WNW 1/2 - 1 (0.623 mi.)***	***S290***	***728***
Cleanup Status: COMPLETED - CASE CLOSED				

DRYCLEANERS: A list of drycleaner related facilities that have EPA ID numbers. These are facilities with certain SIC codes: power laundries, family and commercial; garment pressing and cleaners' agents; linen supply; coin-operated laundries and cleaning; drycleaning plants except rugs; carpet and upholster cleaning; industrial launderers; laundry and garment services.

A review of the DRYCLEANERS list, as provided by EDR, has revealed that there are 3 DRYCLEANERS sites within approximately 0.5 miles of the target property.

Equal/Higher Elevation	Address	Direction / Distance	Map ID	Page
V I P CLEANERS	14515 BALDWIN TOWNE	ESE 1/4 - 1/2 (0.299 mi.)	I192	344
Database: DRYCLEAN SOUTH COAST, Date of Government Version: 11/17/2020				

Lower Elevation	Address	Direction / Distance	Map ID	Page
SUNBURST DRAPERY CLE	14160 LIVE OAK AVE U	W 1/8 - 1/4 (0.162 mi.)	E91	193
Database: DRYCLEAN SOUTH COAST, Date of Government Version: 11/17/2020				
SUNBURST DRAPERY CLE	***14160 LIVE OAK AVE***	***W 1/8 - 1/4 (0.162 mi.)***	***E98***	***205***
Database: DRYCLEANERS, Date of Government Version: 11/23/2020				

EXECUTIVE SUMMARY

EPA Id: CAD981655632

EMI: Toxics and criteria pollutant emissions data collected by the ARB and local air pollution agencies

A review of the EMI list, as provided by EDR, and dated 12/31/2018 has revealed that there are 4 EMI sites within approximately 0.25 miles of the target property.

Equal/Higher Elevation	Address	Direction / Distance	Map ID	Page
ROYAL OAKS CUSTOM PA Facility Id: 69190	14314 E ARROW HWY	NE 0 - 1/8 (0.029 mi.)	A31	76
OSTLER JENKINS INSUL Facility Id: 151317	***14412 JOANBRIDGE ST***	***E 1/8 - 1/4 (0.199 mi.)***	***F123***	***246***

Lower Elevation	Address	Direction / Distance	Map ID	Page
SUNBURST DRAPERY CLE Facility Id: 43854	14160 LIVE OAK AV UN	W 1/8 - 1/4 (0.162 mi.)	E88	189
THE KOLL CO/UNITED P Facility Id: 10823	***14041 E LIVE OAK AVE***	***WNW 1/8 - 1/4 (0.209 mi.)***	***E131***	***261***

HAZNET: The data is extracted from the copies of hazardous waste manifests received each year by the DTSC. The annual volume of manifests is typically 700,000-1,000,000 annually, representing approximately 350,000-500,000 shipments. Data from non-California manifests & continuation sheets are not included at the present time. Data are from the manifests submitted without correction, and therefore many contain some invalid values for data elements such as generator ID, TSD ID, waste category, & disposal method. The source is the Department of Toxic Substance Control is the agency. This database begins with calendar year 1993.

A review of the HAZNET list, as provided by EDR, and dated 12/31/2019 has revealed that there are 36 HAZNET sites within approximately 0.25 miles of the target property.

Equal/Higher Elevation	Address	Direction / Distance	Map ID	Page
1X OVERTON, CHRIS GEPAID: CAC000267337	***14312 ARROW HIGHWAY***	***NE 0 - 1/8 (0.026 mi.)***	***A26***	***69***
RAY GASKIN SERVICE I GEPAID: CAL000058818	***14312 E ARROW HIGHWA***	***NE 0 - 1/8 (0.026 mi.)***	***A28***	***71***
ROYAL OAKS BODY SHOP GEPAID: CAL000190537	***14314 E ARROW HWY***	***NE 0 - 1/8 (0.029 mi.)***	***A32***	***76***
1X ROYAL OAKS AUTOBO GEPAID: CAC000564376	***14314 EAST ARROW HIG***	***NE 0 - 1/8 (0.029 mi.)***	***A33***	***80***
1X B P S TRUCK PARTS GEPAID: CAC000508520	***14316 EAST ARROW HIG***	***ENE 0 - 1/8 (0.030 mi.)***	***A36***	***85***
BPS TRUCK PARTS INC GEPAID: CAL000096236	***14316 E ARROW HWY***	***ENE 0 - 1/8 (0.030 mi.)***	***A40***	***91***
CROWNER SHEET METAL GEPAID: CAL000431236	***14346 ARROW HWY***	***ENE 0 - 1/8 (0.068 mi.)***	***B48***	***107***
VICTORY AUTO TREND I	***14340 ARROW HWY***	***ENE 0 - 1/8 (0.095 mi.)***	***B56***	***116***

GEPAID: CAL000404331				
PERFORMANCE RECOVERY GEPAID: CAP000038711	***14340 ARROW HWY***	***ENE 0 - 1/8 (0.095 mi.)***	***B61***	***127***
JAMES AUTO REPAIR GEPAID: CAL000392814	***5122 N MAINE AVE***	***ESE 1/8 - 1/4 (0.166 mi.)***	***F103***	***210***
KAYMAY AUTOMOTIVE GEPAID: CAL000017621	***5116 N MAINE***	***ESE 1/8 - 1/4 (0.169 mi.)***	***F107***	***221***
KAYMAY AUTOMOTIVE GEPAID: CAL000065305	***5116 NO MAINE AVE***	***ESE 1/8 - 1/4 (0.169 mi.)***	***F108***	***223***
RUDY'S TIRES & MUFFL GEPAID: CAL000200859	***5154 MAINE AVE***	***E 1/8 - 1/4 (0.174 mi.)***	***F113***	***228***
FLORES-VELASCO AUTO GEPAID: CAL000414639	***5116 MAINE AVE***	***ESE 1/8 - 1/4 (0.177 mi.)***	***F119***	***240***
FELIPE LOZANO GEPAID: CAC002765444	***5128 MAINE AVE.***	***E 1/8 - 1/4 (0.180 mi.)***	***F122***	***244***
CHUMO CONSTRUCTION I GEPAID: CAC002877491	***14424 ARROW HWY***	***E 1/8 - 1/4 (0.218 mi.)***	***F142***	***268***
1X CHUMO CONSTRUCTIO GEPAID: CAC000825616	***14427 JONEBRIDGE ST.***	***E 1/8 - 1/4 (0.219 mi.)***	***F146***	***273***
1X CHUMO CONSTRUCTIO GEPAID: CAC000842784	***14427 JONEBRIDGE ST***	***E 1/8 - 1/4 (0.219 mi.)***	***F147***	***274***
SPARTAN FLEET SERVIC GEPAID: CAC003009227	***14427 JOANBRIDGE ST.***	***E 1/8 - 1/4 (0.219 mi.)***	***F149***	***279***
1X CHUMO CONSTRUCTIO GEPAID: CAC000066909	***14427 JOAN BRIDGE ST***	***E 1/8 - 1/4 (0.219 mi.)***	***F151***	***282***
MOTEK INDUSTRIES GEPAID: CAL000374667	***14434 JOANBRIDGE ST***	***E 1/8 - 1/4 (0.227 mi.)***	***F170***	***298***
FRANCISCO AUTO REPAI GEPAID: CAL000216266	***14439 JOANBRIDGE ST***	***E 1/8 - 1/4 (0.245 mi.)***	***F172***	***304***

Lower Elevation	Address	Direction / Distance	Map ID	Page
TECAN SP INC GEPAID: CAL000426820	***14180 LIVE OAK AVE S***	***NW 0 - 1/8 (0.024 mi.)***	***A18***	***55***
CERA INC GEPAID: CAL000407394	***14180 LIVE OAK AVE***	***NW 0 - 1/8 (0.024 mi.)***	***A19***	***59***
WASTE MGMT OF BALDWI GEPAID: CAC002599414	***14129 JOANBRIDGE ST***	***WSW 0 - 1/8 (0.095 mi.)***	***C64***	***131***
SUNBURST DRAPERY CLE GEPAID: CAD981655632	***14160 LIVE OAK AVE #***	***W 1/8 - 1/4 (0.162 mi.)***	***E76***	***144***
1X MISSION KOLL I PA GEPAID: CAC000543016	***14040 EAST LIVE OAK***	***W 1/8 - 1/4 (0.162 mi.)***	***E80***	***182***
POSITION ONE MOTORSP GEPAID: CAL000358080	***14160 LIVE OAK AVE S***	***W 1/8 - 1/4 (0.162 mi.)***	***E90***	***191***
L. A. CELLULAR GEPAID: CAC001011336	***14160 LIVE OAK AVENU***	***W 1/8 - 1/4 (0.162 mi.)***	***E94***	***194***
SEMCO LASER TECHNOLO	***14160 LIVE OAK AVE S***	***W 1/8 - 1/4 (0.162 mi.)***	***E96***	***196***

GEPAID: CAL000196322				
HENRY MORALES GEPAID: CAC002679221	***14113 SANDSTONE ST***	***SW 1/8 - 1/4 (0.163 mi.)***	***C102***	***208***
NAJAR, LILA GEPAID: CAC002894550	***14117 NUBIA STREET***	***SW 1/8 - 1/4 (0.202 mi.)***	***126***	***247***
CITY OF IRWINDALE GEPAID: CAC002652077	***14041 LIVE OAK AVE***	***WNW 1/8 - 1/4 (0.209 mi.)***	***E129***	***258***
1X UNITED CONCRETE P GEPAID: CAC000173517	***14041 EAST LIVE OAK***	***WNW 1/8 - 1/4 (0.209 mi.)***	***E130***	***259***
UNITED CONCRETE PIPE GEPAID: CAD982523425	***14041 E LIVE OAK AVE***	***WNW 1/8 - 1/4 (0.209 mi.)***	***E134***	***262***
RALPHS GROCERY CO GEPAID: CAL000098166	***14005 LIVE OAK AVE***	***WNW 1/8 - 1/4 (0.226 mi.)***	***E163***	***292***

HIST CORTESE: The sites for the list are designated by the State Water Resource Control Board [LUST], the Integrated Waste Board [SWF/LS], and the Department of Toxic Substances Control [CALSITES]. This listing is no longer updated by the state agency.

A review of the HIST CORTESE list, as provided by EDR, and dated 04/01/2001 has revealed that there are 5 HIST CORTESE sites within approximately 0.75 miles of the target property.

Equal/Higher Elevation	Address	Direction / Distance	Map ID	Page
CHUMO CONSTRUCTION I Reg Id: I-11673	***14427 JOANBRIDGE ST***	***E 1/8 - 1/4 (0.219 mi.)***	***F150***	***280***
ARROW FIELD SERVICE Reg Id: 014225	***1580 ARROW HWY***	***NW 1/2 - 1 (0.650 mi.)***	***291***	***735***

Lower Elevation	Address	Direction / Distance	Map ID	Page
UNITED CONCRETE PIPE Reg Id: I-00593A	***14041 E LIVE OAK AVE***	***WNW 1/8 - 1/4 (0.209 mi.)***	***E127***	***249***
WEBSTER'S REFUSE DIS Reg Id: I-09164	13940 LIVE OAK	W 1/4 - 1/2 (0.309 mi.)	J198	382
CF MOTORFREIGHT Reg Id: I-12933	***13645 LIVE OAK LN***	***WNW 1/2 - 1 (0.623 mi.)***	***S290***	***728***

Los Angeles County Industrial Waste and Underground Storage Tank Sites.

A review of the LOS ANGELES CO. HMS list, as provided by EDR, and dated 01/11/2021 has revealed that there are 9 LOS ANGELES CO. HMS sites within approximately 0.25 miles of the target property.

Equal/Higher Elevation	Address	Direction / Distance	Map ID	Page
CHRIS OVERTON Facility ID: 014822-015593	14312 ARROW HWY	NE 0 - 1/8 (0.026 mi.)	A25	69
CROWNER SHEET METAL Facility ID: 003094-015162	14346 ARROW HWY	ENE 0 - 1/8 (0.068 mi.)	B45	104
CROWNER SHEET METAL	***14346 ARROW HWY***	***ENE 0 - 1/8 (0.068 mi.)***	***B50***	***109***

Facility ID: 003094-I03205				
CHUMO CONSTRUCTION I	***14427 JOANBRIDGE ST***	***E 1/8 - 1/4 (0.219 mi.)***	***F150***	***280***
Facility ID: 011621-011673				

Lower Elevation	Address	Direction / Distance	Map ID	Page
UNITED CONCRETE PIPE	***14041 E LIVE OAK AVE***	***WNW 1/8 - 1/4 (0.209 mi.)***	***E138***	***264***
Facility ID: 000590-000593				
Facility ID: 000590-I00593				
RALPHS GROCERY CO	***14005 LIVE OAK AVE***	***WNW 1/8 - 1/4 (0.226 mi.)***	***E158***	***286***
Facility ID: 015425-025828				
HUGHES MARKETS	***14005 E LIVE OAK AVE***	***WNW 1/8 - 1/4 (0.226 mi.)***	***E159***	***287***
Facility ID: 015425-I16728				
THE REALTY ASSOCIATE	14005 LIVE OAK AVE	WNW 1/8 - 1/4 (0.226 mi.)	E164	294
Facility ID: 015425-035756				
HUGHES - SEE 015636-	14005 LIVE OAK AVE	WNW 1/8 - 1/4 (0.226 mi.)	E165	294
Facility ID: 015425-016787				

PROC: A listing of certified processors.

A review of the PROC list, as provided by EDR, and dated 03/09/2021 has revealed that there is 1 PROC site within approximately 0.75 miles of the target property.

Equal/Higher Elevation	Address	Direction / Distance	Map ID	Page
ALLAN CO	***14618 ARROW***	***E 1/4 - 1/2 (0.368 mi.)***	***H222***	***505***
Cert Id: PR0005				
Reg Id: 24656				

Notify 65: Listings of all Proposition 65 incidents reported to counties by the State Water Resources Control Board and the Regional Water Quality Control Board. This database is no longer updated by the reporting agency.

A review of the Notify 65 list, as provided by EDR, and dated 12/07/2020 has revealed that there are 2 Notify 65 sites within approximately 1.25 miles of the target property.

Lower Elevation	Address	Direction / Distance	Map ID	Page
CHEM ARROW	***13643 LIVE OAK***	***WNW 1/2 - 1 (0.596 mi.)***	***R286***	***720***
FORD SPEED PARTS SPC	4273 AUCTION AVE.	SSE 1 - 2 (1.244 mi.)	302	788

The Los Angeles County Site Mitigation Log comes from Community Health Services.

A review of the LA Co. Site Mitigation list, as provided by EDR, and dated 10/19/2020 has revealed that there is 1 LA Co. Site Mitigation site within approximately 0.25 miles of the target property.

Lower Elevation	Address	Direction / Distance	Map ID	Page
THE KOLL CO/UNITED P	***14041 E LIVE OAK AVE***	***WNW 1/8 - 1/4 (0.209 mi.)***	***E131***	***261***

EXECUTIVE SUMMARY

Case ID: RO0000567
Site ID: SD0010386

WIP: Well Investigation Program case in the San Gabriel and San Fernando Valley area.

A review of the WIP list, as provided by EDR, and dated 07/03/2009 has revealed that there are 81 WIP sites within approximately 0.5 miles of the target property.

Equal/Higher Elevation	Address	Direction / Distance	Map ID	Page
RAY GASKIA	***14312 ARROW HWY***	***NE 0 - 1/8 (0.026 mi.)***	***A27***	***70***
Facility Status: Historical				
ROYAL OAKS BODY SHOP	***14314 ARROW HWY***	***NE 0 - 1/8 (0.029 mi.)***	***A35***	***81***
BPS TRUCK PARTS	***14316 ARROW HWY***	***ENE 0 - 1/8 (0.030 mi.)***	***A37***	***86***
Facility Status: Historical				
BT ENTERPRISES	14343 JOANBRIDGE ST	E 0 - 1/8 (0.058 mi.)	A42	101
Facility Status: Historical				
CALIFORNIA CLOSET CO	14338 E ARROW HWY	ENE 0 - 1/8 (0.060 mi.)	B43	101
CROWNER SHEET METAL	***14346 ARROW HWY***	***ENE 0 - 1/8 (0.068 mi.)***	***B49***	***108***
Facility Status: Historical				
GRADE ONE INVESTMENT	14340 ARROW HWY	ENE 0 - 1/8 (0.095 mi.)	B62	130
Facility Status: Historical				
L & N TIRE	5122 N MAINE AVE	ESE 1/8 - 1/4 (0.166 mi.)	F105	221
Facility Status: Historical				
RUDY S TIRES	***14402 ARROW HIGHWAY***	***E 1/8 - 1/4 (0.170 mi.)***	***F110***	***226***
Facility Status: Historical				
KAYMAY AUTOMOTIVE	5116 MAINE AVE	ESE 1/8 - 1/4 (0.177 mi.)	F118	239
Facility Status: Historical				
OSTLER JENKINS INSUL	***14412 JOANBRIDGE ST***	***E 1/8 - 1/4 (0.199 mi.)***	***F123***	***246***
Facility Status: Historical				
ELAINE'S CONTRACTING	14254 ARROW HWY	NNW 1/8 - 1/4 (0.200 mi.)	G125	247
Facility Status: Historical				
CHUMO CONSTRUCTION I	***14424 ARROW HWY***	***E 1/8 - 1/4 (0.218 mi.)***	***F142***	***268***
Facility Status: Historical				
CHUMO CONSTRUCTION	***14427 JOANBRIDGE ST***	***E 1/8 - 1/4 (0.219 mi.)***	***F145***	***271***
Facility Status: Historical				
MO-CO PRODUCTS	14434 JOANBRIDGE ST	E 1/8 - 1/4 (0.227 mi.)	F166	294
Facility Status: Historical				
J. C. BOOKCASE MFG.	14434 JOANBRIDGE ST	E 1/8 - 1/4 (0.227 mi.)	F169	298
Facility Status: Historical				
J & M INDUSTRIES	14439 JOANBRIDGE ST	E 1/8 - 1/4 (0.245 mi.)	F173	306
ODIN FORGE	14439 JOANBRIDGE ST	E 1/8 - 1/4 (0.245 mi.)	F175	307
BATCHELOR MACHINE	14439 JOANBRIDGE ST	E 1/8 - 1/4 (0.245 mi.)	F176	307
Facility Status: Historical				
LUJAN'S IRON WORK	14439 JOANBRIDGE ST	E 1/8 - 1/4 (0.245 mi.)	F177	307
METCALF LATHING	14439 JOANBRIDGE ST	E 1/8 - 1/4 (0.245 mi.)	F178	308
JOHN'S BACKHOE	14440 JOANBRIDGE ST	E 1/8 - 1/4 (0.246 mi.)	F179	308
Facility Status: Historical				
GOODWAY ELECTRICAL C	14506 ARROW HWY	E 1/4 - 1/2 (0.267 mi.)	H181	319

Facility Status: Historical				
ABC TEA HOUSE Facility Status: Historical	14520 ARROW HWY	E 1/4 - 1/2 (0.288 mi.)	H187	334
CORONET CERAMICS, IN Facility Status: Historical	14520 JOANBRIDGE ST	E 1/4 - 1/2 (0.302 mi.)	H193	345
MCCARTHY STUDIOS Facility Status: Historical	***14530 ARROW HWY***	***E 1/4 - 1/2 (0.314 mi.)***	***H204***	***389***
BRIGHT FORCUS DEVELO Facility Status: Historical	***14551 JOANBRIDGE ST***	***E 1/4 - 1/2 (0.320 mi.)***	***H205***	***390***
TERRA-CAL CONSTRUCTI Facility Status: Historical	***14530 JOANBRIDGE ST***	***E 1/4 - 1/2 (0.321 mi.)***	***H207***	***395***
CYCLONE EXCELSWELD C Facility Status: Historical	***14604 ARROW HWY***	***E 1/4 - 1/2 (0.344 mi.)***	***H213***	***449***
ALLAN CO Facility Status: Historical	***14618 E ARROW HWY***	***E 1/4 - 1/2 (0.368 mi.)***	***H221***	***492***
DEANDA METAL SPINNIN Facility Status: Historical	14635 JOANBRIDGE ST	E 1/4 - 1/2 (0.400 mi.)	L231	530
IDEAL METAL SPINNING Facility Status: Historical	14635 JOANBRIDGE ST	E 1/4 - 1/2 (0.400 mi.)	L232	530
FRANK'S WONDER REPAI	14702 ARROW HWY	E 1/4 - 1/2 (0.411 mi.)	L233	530
OCCUPANT	5139 BLEECKER ST	E 1/4 - 1/2 (0.419 mi.)	L234	531
EXCEL ELECTRIC MOTOR Facility Status: Historical	14716 ARROW HWY	E 1/4 - 1/2 (0.442 mi.)	M239	592
TRA-CO GRAPHICS	14720 ARROW HWY	E 1/4 - 1/2 (0.443 mi.)	M240	592
CALIFORNIA GOLF CARS Facility Status: Historical	14720 ARROW HWY	E 1/4 - 1/2 (0.443 mi.)	M241	593
NORM & BOB'S TIRES Facility Status: Historical	14726 E ARROW HWY	E 1/4 - 1/2 (0.444 mi.)	M242	593
STANDAFER ENTERPRISE Facility Status: Historical	5129 BLEECKER ST	E 1/4 - 1/2 (0.458 mi.)	L248	626
AP PROPANE Facility Status: Backlog	***6226 IRWINDALE AVE***	***N 1/4 - 1/2 (0.465 mi.)***	***254***	***657***
A-1 ASPHALT & SEALCO Facility Status: Historical	5017 BLEECKER ST	ESE 1/4 - 1/2 (0.482 mi.)	O261	667
DISCOUNT AUTO WRECKE	***5154 BLEECKER ST***	***E 1/4 - 1/2 (0.482 mi.)***	***M263***	***670***
L. D. M. PIPELINE, I Facility Status: Historical	5148 BLEECKER ST	E 1/4 - 1/2 (0.483 mi.)	M264	687
OCCUPANT	5142 BLEECKER ST	E 1/4 - 1/2 (0.483 mi.)	M266	688
L. D & M CO., Facility Status: Historical	5136 BLEECKER ST	E 1/4 - 1/2 (0.483 mi.)	O267	688
KENNEL Facility Status: Historical	5116 BLEECKER ST	E 1/4 - 1/2 (0.484 mi.)	O271	702
GOLDEN WEST GUNITE Facility Status: Historical	5104 BLEECKER ST	E 1/4 - 1/2 (0.487 mi.)	O273	703
ARGO ELECTRONICS, IN Facility Status: Historical	5054 BLEECKER ST	E 1/4 - 1/2 (0.488 mi.)	O274	704
MIKE LIN	5048 BLEECKER ST	E 1/4 - 1/2 (0.490 mi.)	O276	704

Facility Status: Historical				
WAYNE THE DIGGER & C Facility Status: Historical	5034 BLEECKER ST	ESE 1/4 - 1/2 (0.495 mi.)	O280	710

Lower Elevation	Address	Direction / Distance	Map ID	Page
CERA, INC.	14180 LIVE OAK AVE	NW 0 - 1/8 (0.024 mi.)	A14	54
STENO-AIDE, INC. Facility Status: Historical	14180 LIVE OAK AVE	NW 0 - 1/8 (0.024 mi.)	A15	54
INTEGRATED COMPUTER Facility Status: Historical	14180 LIVE OAK AVE	NW 0 - 1/8 (0.024 mi.)	A16	54
J & B REFRIGERATION Facility Status: Historical	14180 LIVE OAK AVE	NW 0 - 1/8 (0.024 mi.)	A17	55
SEIZMIC INC.	14180 LIVE OAK AVE	NW 0 - 1/8 (0.024 mi.)	A23	68
F. M. CLEANING SERV	14138 JOANBRIDGE ST	WSW 0 - 1/8 (0.091 mi.)	C52	114
SEIZMIC INC. Facility Status: Historical	14160 LIVE OAK AVE	W 1/8 - 1/4 (0.162 mi.)	E73	143
SIERRA ELECTRONICS Facility Status: Historical	14160 LIVE OAK AVE	W 1/8 - 1/4 (0.162 mi.)	E74	143
GUMSHOE ENTERPRISES, Facility Status: Historical	14120 LIVE OAK AVE	W 1/8 - 1/4 (0.162 mi.)	E77	181
HART ENTERPRISES Facility Status: Historical	14160 LIVE OAK AVE	W 1/8 - 1/4 (0.162 mi.)	E81	183
MULTI-DUTI MANUFACTU	14140 LIVE OAK AVE	W 1/8 - 1/4 (0.162 mi.)	E84	188
TOPTEK TECHNOLOGY, I Facility Status: Historical	14140 LIVE OAK AVE	W 1/8 - 1/4 (0.162 mi.)	E85	188
SHELCOMM Facility Status: Historical	14160 LIVE OAK AVE	W 1/8 - 1/4 (0.162 mi.)	E86	189
FULLER & ASSOCIATES Facility Status: Historical	14160 LIVE OAK AVE	W 1/8 - 1/4 (0.162 mi.)	E87	189
TIME & SOUND CO., IN Facility Status: Historical	14120 LIVE OAK AVE	W 1/8 - 1/4 (0.162 mi.)	E89	190
HYDRODYNE Facility Status: Historical	14140 LIVE OAK AVE	W 1/8 - 1/4 (0.162 mi.)	E92	194
TIMES INTERNATIONAL Facility Status: Historical	14160 LIVE OAK AVE	W 1/8 - 1/4 (0.162 mi.)	E93	194
K. S. BROTHER BOX Facility Status: Historical	14140 LIVE OAK AVE	W 1/8 - 1/4 (0.162 mi.)	E95	196
SUNBURST DRAPERY CLE Facility Status: Backlog	***14160 LIVE OAK AVE***	***W 1/8 - 1/4 (0.162 mi.)***	***E98***	***205***
SVI INTERNATIONAL, I Facility Status: Historical	14120 LIVE OAK AVE	W 1/8 - 1/4 (0.162 mi.)	E99	206
MULTI-DUTI MFG. INC. Facility Status: Historical	14140 LIVE OAK AVE	W 1/8 - 1/4 (0.162 mi.)	E100	207
UNITED CONCRETE PIPE Facility Status: Historical	***14041 E LIVE OAK AVE***	***WNW 1/8 - 1/4 (0.209 mi.)***	***E138***	***264***
HUGHES MARKETS Facility Status: Backlog	***14005 E LIVE OAK AVE***	***WNW 1/8 - 1/4 (0.226 mi.)***	***E159***	***287***
WEBSTERS REFUSE DISP	***13940 LIVE OAK***	***W 1/4 - 1/2 (0.309 mi.)***	***J197***	***349***

EXECUTIVE SUMMARY

Lower Elevation	Address	Direction / Distance	Map ID	Page
COVENTRY MFG CO INC Facility Status: Historical	***5152 COMMERCE DR***	***W 1/4 - 1/2 (0.445 mi.)***	***N243***	***593***
MMC/PHT Facility Status: Historical	5170 COMMERCE DR	W 1/4 - 1/2 (0.446 mi.)	N244	601
UNITEX Facility Status: Historical	5175 COMMERCE DR	W 1/4 - 1/2 (0.469 mi.)	N256	661
VIDENT, INC. Facility Status: Historical	5130 COMMERCE DR	W 1/4 - 1/2 (0.470 mi.)	N258	663
MAINE AUTO PARTS, IN Facility Status: Historical	4749 MAINE AVE	SSE 1/4 - 1/2 (0.488 mi.)	P275	704
WEBSTER LABS, INC. Facility Status: Historical	5114 COMMERCE DR	WSW 1/4 - 1/2 (0.494 mi.)	Q278	707
BOB DUNLAP PAINT Facility Status: Historical	***4744 MAINE AVE***	***SSE 1/4 - 1/2 (0.499 mi.)***	***P281***	***710***

CIWQS: The California Integrated Water Quality System (CIWQS) is a computer system used by the State and Regional Water Quality Control Boards to track information about places of environmental interest, manage permits and other orders, track inspections, and manage violations and enforcement activities.

A review of the CIWQS list, as provided by EDR, and dated 11/30/2020 has revealed that there are 2 CIWQS sites within approximately 0.25 miles of the target property.

Lower Elevation	Address	Direction / Distance	Map ID	Page
BALDWIN PARK GATEWAY	14032 LIVE OAK AVE #	W 1/8 - 1/4 (0.162 mi.)	E78	181
14041 LIVE OAK AVE	14041 LIVE OAK AVE	WNW 1/8 - 1/4 (0.209 mi.)	E139	267

CERS: The CalEPA Regulated Site Portal database combines data about environmentally regulated sites and facilities in California into a single database. It combines data from a variety of state and federal databases, and provides an overview of regulated activities across the spectrum of environmental programs for any given location in California. These activities include hazardous materials and waste, state and federal cleanups, impacted ground and surface waters, and toxic materials

A review of the CERS list, as provided by EDR, and dated 01/20/2021 has revealed that there are 12 CERS sites within approximately 0.25 miles of the target property.

Equal/Higher Elevation	Address	Direction / Distance	Map ID	Page
ROYAL OAKS BODY SHOP	***14314 ARROW HWY***	***NE 0 - 1/8 (0.029 mi.)***	***A35***	***81***
BPS TRUCK PARTS	***14316 ARROW HWY***	***ENE 0 - 1/8 (0.030 mi.)***	***A37***	***86***
CROWNER SHEET METAL	***14346 ARROW HWY***	***ENE 0 - 1/8 (0.068 mi.)***	***B50***	***109***
IRWINDALE MRF AND TR	***2200 ARROW HIGHWAY***	***NW 0 - 1/8 (0.099 mi.)***	***65***	***132***
VALLEY COUNTY WATER	***5135 N MAINE AVE***	***E 1/8 - 1/4 (0.151 mi.)***	***B70***	***137***
JAMES AUTO REPAIR	***5122 MAINE AVE***	***ESE 1/8 - 1/4 (0.174 mi.)***	***F116***	***233***
CHUMO CONSTRUCTION	***14427 JOANBRIDGE ST***	***E 1/8 - 1/4 (0.219 mi.)***	***F145***	***271***

Lower Elevation	Address	Direction / Distance	Map ID	Page
TECAN SP, INC.	***14180 LIVE OAK AVE***	***NW 0 - 1/8 (0.024 mi.)***	***A21***	***62***
SUNBURST DRAPERY CLE	***14160 LIVE OAK AVE***	***W 1/8 - 1/4 (0.162 mi.)***	***E98***	***205***
UNITED CONCRETE PIPE	***14041 E LIVE OAK AVE***	***WNW 1/8 - 1/4 (0.209 mi.)***	***E127***	***249***

EXECUTIVE SUMMARY

Lower Elevation	Address	Direction / Distance	Map ID	Page
THE KOLL CO/UNITED P	***14041 E LIVE OAK AVE***	***WNW 1/8 - 1/4 (0.209 mi.)***	***E131***	***261***
HUGHES MARKETS	***14005 E LIVE OAK AVE***	***WNW 1/8 - 1/4 (0.226 mi.)***	***E159***	***287***

HWTS: DTSC maintains the Hazardous Waste Tracking System that stores ID number information since the early 1980s and manifest data since 1993. The system collects both manifest copies from the generator and destination facility.

A review of the HWTS list, as provided by EDR, and dated 04/08/2021 has revealed that there are 52 HWTS sites within approximately 0.25 miles of the target property.

Equal/Higher Elevation	Address	Direction / Distance	Map ID	Page
1X OVERTON, CHRIS	***14312 ARROW HIGHWAY***	***NE 0 - 1/8 (0.026 mi.)***	***A26***	***69***
RAY GASKIN SERVICE I	***14312 E ARROW HIGHWA***	***NE 0 - 1/8 (0.026 mi.)***	***A28***	***71***
ROYAL OAKS BODY SHOP	***14314 E ARROW HWY***	***NE 0 - 1/8 (0.029 mi.)***	***A32***	***76***
1X ROYAL OAKS AUTOBO	***14314 EAST ARROW HIG***	***NE 0 - 1/8 (0.029 mi.)***	***A33***	***80***
1X B P S TRUCK PARTS	***14316 EAST ARROW HIG***	***ENE 0 - 1/8 (0.030 mi.)***	***A36***	***85***
BPS TRUCK PARTS INC	***14316 E ARROW HWY***	***ENE 0 - 1/8 (0.030 mi.)***	***A40***	***91***
CROWNERS SHEET METAL	14346 ARROW HWY	ENE 0 - 1/8 (0.068 mi.)	B47	107
CROWNER SHEET METAL	***14346 ARROW HWY***	***ENE 0 - 1/8 (0.068 mi.)***	***B48***	***107***
CROWNER SHEET METAL	***14346 ARROW HWY***	***ENE 0 - 1/8 (0.068 mi.)***	***B50***	***109***
VICTORY AUTO TREND I	***14340 ARROW HWY***	***ENE 0 - 1/8 (0.095 mi.)***	***B56***	***116***
CCLA MOTORS INC	14340 ARROW HIGHWAY	ENE 0 - 1/8 (0.095 mi.)	B57	118
PERFORMANCE RECOVERY	***14340 ARROW HWY***	***ENE 0 - 1/8 (0.095 mi.)***	***B61***	***127***
VALLEY COUNTY WATER	***5135 N MAINE AVE***	***E 1/8 - 1/4 (0.151 mi.)***	***B70***	***137***
JAMES AUTO REPAIR	***5122 N MAINE AVE***	***ESE 1/8 - 1/4 (0.166 mi.)***	***F103***	***210***
KAYMAY AUTOMOTIVE	***5116 N MAINE***	***ESE 1/8 - 1/4 (0.169 mi.)***	***F107***	***221***
KAYMAY AUTOMOTIVE	***5116 NO MAINE AVE***	***ESE 1/8 - 1/4 (0.169 mi.)***	***F108***	***223***
RUDYS TIRES	14402 ARROW HWY	E 1/8 - 1/4 (0.170 mi.)	F109	226
R&G'S PROFESSIONAL A	5154 MAINE AVE	E 1/8 - 1/4 (0.174 mi.)	F112	227
RUDY'S TIRES & MUFFL	***5154 MAINE AVE***	***E 1/8 - 1/4 (0.174 mi.)***	***F113***	***228***
R AND G'S PROFESSION	5154 MAINE AVE	E 1/8 - 1/4 (0.174 mi.)	F114	232
FLORES-VELASCO AUTO	***5116 MAINE AVE***	***ESE 1/8 - 1/4 (0.177 mi.)***	***F119***	***240***
FELIPE LOZANO	***5128 MAINE AVE.***	***E 1/8 - 1/4 (0.180 mi.)***	***F122***	***244***
CEM CONSTRUCTION INC	14412 JOANBRIDGE ST	E 1/8 - 1/4 (0.199 mi.)	F124	247
CHUMO CONSTRUCTION I	***14424 ARROW HWY***	***E 1/8 - 1/4 (0.218 mi.)***	***F142***	***268***
CANALES CONSTRUCTION	14423 CALIFORNIA AVE	ESE 1/8 - 1/4 (0.219 mi.)	F143	269
1X CHUMO CONSTRUCTIO	***14427 JONEBRIDGE ST.***	***E 1/8 - 1/4 (0.219 mi.)***	***F146***	***273***
1X CHUMO CONSTRUCTIO	***14427 JONEBRIDGE ST***	***E 1/8 - 1/4 (0.219 mi.)***	***F147***	***274***
SPARTAN FLEET SERVIC	***14427 JOANBRIDGE ST.***	***E 1/8 - 1/4 (0.219 mi.)***	***F149***	***279***
1X CHUMO CONSTRUCTIO	***14427 JOAN BRIDGE ST***	***E 1/8 - 1/4 (0.219 mi.)***	***F151***	***282***
SPARTAN FLEET SERVIC	14427 JOANBRIDGE ST	E 1/8 - 1/4 (0.219 mi.)	F156	285
MOTEK INDUSTRIES	***14434 JOANBRIDGE ST***	***E 1/8 - 1/4 (0.227 mi.)***	***F170***	***298***
COLORMASON INC DBA I	14439 JOANBRIDGE ST	E 1/8 - 1/4 (0.245 mi.)	F171	304
FRANCISCO AUTO REPAI	***14439 JOANBRIDGE ST***	***E 1/8 - 1/4 (0.245 mi.)***	***F172***	***304***
BATCHELOR MACHINE	14439 JOANBRIDGE	E 1/8 - 1/4 (0.245 mi.)	F174	306

Lower Elevation	Address	Direction / Distance	Map ID	Page
TECAN SP INC	***14180 LIVE OAK AVE S***	***NW 0 - 1/8 (0.024 mi.)***	***A18***	***55***
CERA INC	***14180 LIVE OAK AVE***	***NW 0 - 1/8 (0.024 mi.)***	***A19***	***59***
WASTE MGMT OF BALDWI	***14129 JOANBRIDGE ST***	***WSW 0 - 1/8 (0.095 mi.)***	***C64***	***131***
ELIZABETH HERRERA	14112 JOANBRIDGE ST	WSW 1/8 - 1/4 (0.134 mi.)	C66	135
DAN LEBLANC	5014 LANDIS AVENUE	S 1/8 - 1/4 (0.148 mi.)	D68	136
SUNBURST DRAPERY CLE	***14160 LIVE OAK AVE #***	***W 1/8 - 1/4 (0.162 mi.)***	***E76***	***144***

EXECUTIVE SUMMARY

Lower Elevation	Address	Direction / Distance	Map ID	Page
1X MISSION KOLL I PA	***14040 EAST LIVE OAK***	***W 1/8 - 1/4 (0.162 mi.)***	***E80***	***182***
POSITION ONE MOTORSP	***14160 LIVE OAK AVE S***	***W 1/8 - 1/4 (0.162 mi.)***	***E90***	***191***
L. A. CELLULAR	***14160 LIVE OAK AVENU***	***W 1/8 - 1/4 (0.162 mi.)***	***E94***	***194***
SEMCO LASER TECHNOLO	***14160 LIVE OAK AVE S***	***W 1/8 - 1/4 (0.162 mi.)***	***E96***	***196***
FULLER & ASSOC	14160 LIVE OAK #E	W 1/8 - 1/4 (0.162 mi.)	E97	204
HENRY MORALES	***14113 SANDSTONE ST***	***SW 1/8 - 1/4 (0.163 mi.)***	***C102***	***208***
NAJAR, LILA	***14117 NUBIA STREET***	***SW 1/8 - 1/4 (0.202 mi.)***	***126***	***247***
CITY OF IRWINDALE	***14041 LIVE OAK AVE***	***WNW 1/8 - 1/4 (0.209 mi.)***	***E129***	***258***
1X UNITED CONCRETE P	***14041 EAST LIVE OAK***	***WNW 1/8 - 1/4 (0.209 mi.)***	***E130***	***259***
UNITED CONCRETE PIPE	***14041 E LIVE OAK AVE***	***WNW 1/8 - 1/4 (0.209 mi.)***	***E134***	***262***
HUGHES FAMILY MARKET	14005 LIVE OAK	WNW 1/8 - 1/4 (0.226 mi.)	E161	289
RALPHS GROCERY CO	***14005 LIVE OAK AVE***	***WNW 1/8 - 1/4 (0.226 mi.)***	***E163***	***292***

LOS ANGELES CO LF METHANE: This data was created on April 30, 2012 to represent known disposal sites in Los Angeles County that may produce and emanate methane gas. The shapefile contains disposal sites within Los Angeles County that once accepted degradable refuse material. Information used to create this data was extracted from a landfill survey performed by County Engineers (Major Waste System Map, 1973) as well as historical records from CalRecycle, Regional Water Quality Control Board, and Los Angeles County Department of Public Health

A review of the LOS ANGELES CO LF METHANE list, as provided by EDR, and dated 02/04/2021 has revealed that there are 3 LOS ANGELES CO LF METHANE sites within approximately 0.75 miles of the target property.

Equal/Higher Elevation	Address	Direction / Distance	Map ID	Page
ALLAN COMPANY - BALD		E 1/4 - 1/2 (0.398 mi.)	M230	529

Lower Elevation	Address	Direction / Distance	Map ID	Page
WASTE MANAGEMENT. SA		W 1/4 - 1/2 (0.354 mi.)	J215	458
WASTE MANAGEMENT - S		W 1/4 - 1/2 (0.354 mi.)	J216	459

EDR HIGH RISK HISTORICAL RECORDS

EDR Exclusive Records

EDR Hist Auto: EDR has searched selected national collections of business directories and has collected listings of potential gas station/filling station/service station sites that were available to EDR researchers. EDR's review was limited to those categories of sources that might, in EDR's opinion, include gas station/filling station/service station establishments. The categories reviewed included, but were not limited to gas, gas station, gasoline station, filling station, auto, automobile repair, auto service station, service station, etc. This database falls within a category of information EDR classifies as "High Risk Historical Records", or HRHR. EDR's HRHR effort presents unique and sometimes proprietary data about past sites and operations that typically create environmental concerns, but may not show up in current government records searches.

A review of the EDR Hist Auto list, as provided by EDR, has revealed that there are 4 EDR Hist Auto sites within approximately 0.375 miles of the target property.

Equal/Higher Elevation	Address	Direction / Distance	Map ID	Page
JOHNNIE'S RICHFIELD	14300 E ARROW HIGHWA	NE 0 - 1/8 (0.018 mi.)	A13	53

Equal/Higher Elevation	Address	Direction / Distance	Map ID	Page
LOU'S SIGNAL SERVICE	14402 E ARROW HIGHWA	E 1/8 - 1/4 (0.170 mi.)	F111	227

Lower Elevation	Address	Direction / Distance	Map ID	Page
ROUTE 66 KLUBS	14180 LIVE OAK AVE	NW 0 - 1/8 (0.024 mi.)	A24	68
FAMOSO MOBIL CLEANIN	5018 BALDWIN PARK BL	S 1/8 - 1/4 (0.149 mi.)	D69	137

EDR Hist Cleaner: EDR has searched selected national collections of business directories and has collected listings of potential dry cleaner sites that were available to EDR researchers. EDR's review was limited to those categories of sources that might, in EDR's opinion, include dry cleaning establishments. The categories reviewed included, but were not limited to dry cleaners, cleaners, laundry, laundromat, cleaning/laundry, wash & dry etc. This database falls within a category of information EDR classifies as "High Risk Historical Records", or HRHR. EDR's HRHR effort presents unique and sometimes proprietary data about past sites and operations that typically create environmental concerns, but may not show up in current government records searches.

A review of the EDR Hist Cleaner list, as provided by EDR, has revealed that there are 2 EDR Hist Cleaner sites within approximately 0.375 miles of the target property.

Equal/Higher Elevation	Address	Direction / Distance	Map ID	Page
VIP CLEANERS	14515 BALDWIN AVE	ESE 1/4 - 1/2 (0.299 mi.)	I191	344

Lower Elevation	Address	Direction / Distance	Map ID	Page
SUNBURST DRPERY CLRS	14160 LIVE OAK AVE B	W 1/8 - 1/4 (0.162 mi.)	E79	182

EDR RECOVERED GOVERNMENT ARCHIVES

Exclusive Recovered Govt. Archives

RGA LUST: The EDR Recovered Government Archive Leaking Underground Storage Tank database provides a list of LUST incidents derived from historical databases and includes many records that no longer appear in current government lists. Compiled from Records formerly available from the State Water Resources Control Board in California.

A review of the RGA LUST list, as provided by EDR, has revealed that there are 7 RGA LUST sites within approximately 0.25 miles of the target property.

Equal/Higher Elevation	Address	Direction / Distance	Map ID	Page
CHUMO CONSTRUCTION	14427 JOANBRIDGE ST	E 1/8 - 1/4 (0.219 mi.)	F144	270
CHUMA CONSTRUCTION	14427 JOANBRIDGE ST.	E 1/8 - 1/4 (0.219 mi.)	F154	284
CHUMA CONSTRUCTION	14427 JOANBRIDGE ST	E 1/8 - 1/4 (0.219 mi.)	F157	286

Lower Elevation	Address	Direction / Distance	Map ID	Page
UNITED CONCRETE PIPE	14041 LIVE OAK AVE E	WNW 1/8 - 1/4 (0.209 mi.)	E128	257
UNITED CONCRETE PIPE	14041 LIVE OAK AVE.,	WNW 1/8 - 1/4 (0.209 mi.)	E133	262
UNITED CONCRETE PIPE	14041 LIVE OAK AVE E	WNW 1/8 - 1/4 (0.209 mi.)	E135	263
UNITED CONCRETE PIPE	14041 LIVE OAK AVE E	WNW 1/8 - 1/4 (0.209 mi.)	E136	264

EXECUTIVE SUMMARY

Due to poor or inadequate address information, the following sites were not mapped. Count: 5 records.

Site Name	Database(s)
KING'S CLEANERS	CDL
EXPERT CLEANERS	DRYCLEANERS
VALLEY TRANSFER STATION	DRYCLEANERS
SAN GABRIEL GROUND WATER BASIN 2	SWF/LF
	CA BOND EXP. PLAN

OVERVIEW MAP - 6475944.2S

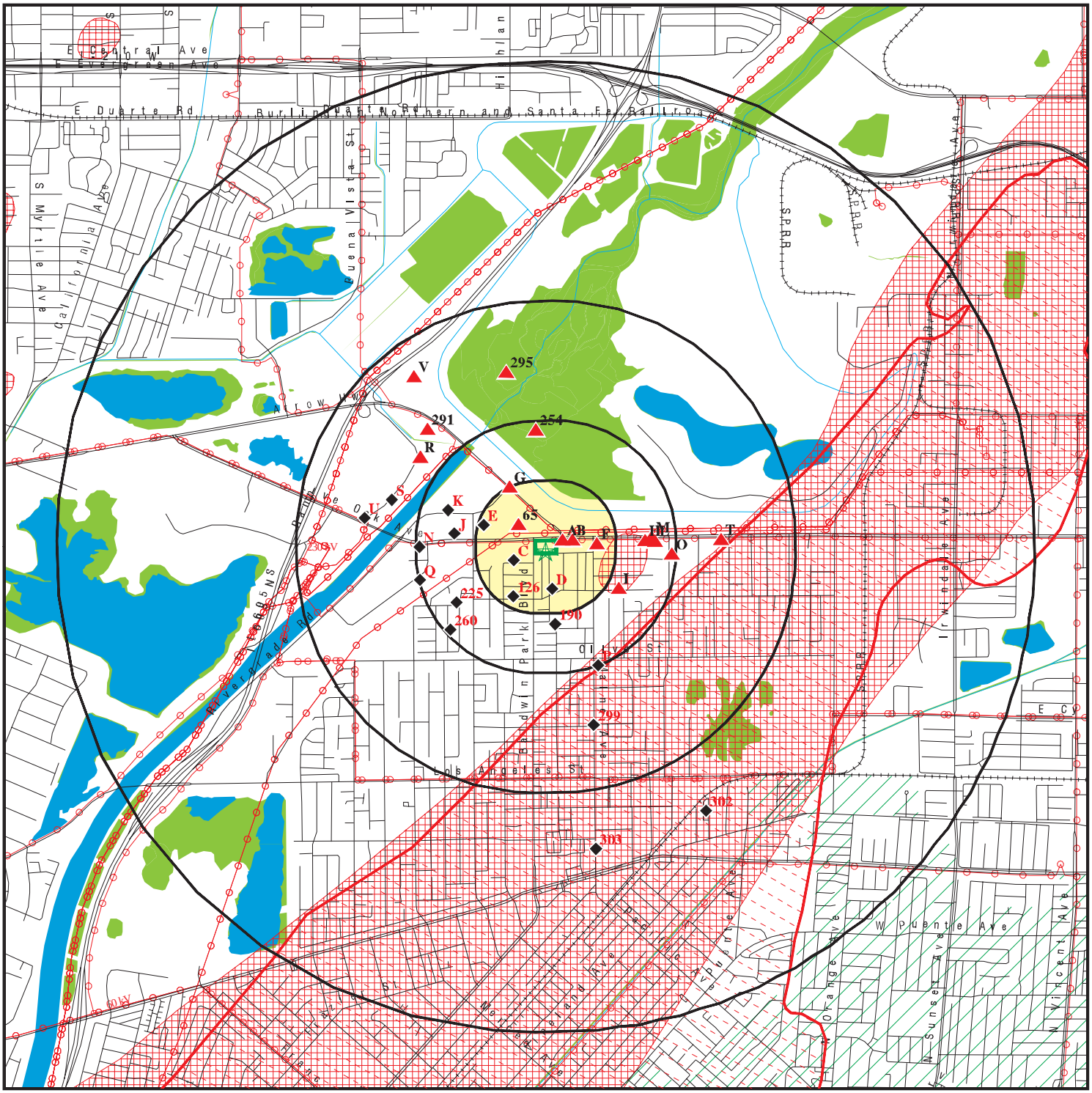

Target Property

Sites at elevations higher than or equal to the target property

Sites at elevations lower than the target property

Manufactured Gas Plants

National Priority List Sites

Dept. Defense Sites

0 1/2 1 2 Miles

Indian Reservations BIA

Power transmission lines

Special Flood Hazard Area (1%)

0.2% Annual Chance Flood Hazard

National Wetland Inventory

State Wetlands

Areas of Concern

This report includes Interactive Map Layers to display and/or hide map information. The legend includes only those icons for the default map view.

SITE NAME: 14233 Joanbridge Street	CLIENT: Meridian Consultants LLC
ADDRESS: 14233 Joanbridge Street Baldwin Park CA 91706	CONTACT: Leanna Williams
LAT/LONG: 34.105949 / 117.964041	INQUIRY #: 6475944.2s
	DATE: May 03, 2021 4:05 pm

Copyright © 2021 EDR, Inc. © 2015 TomTom Rel. 2015.

DETAIL MAP - 6475944.2S

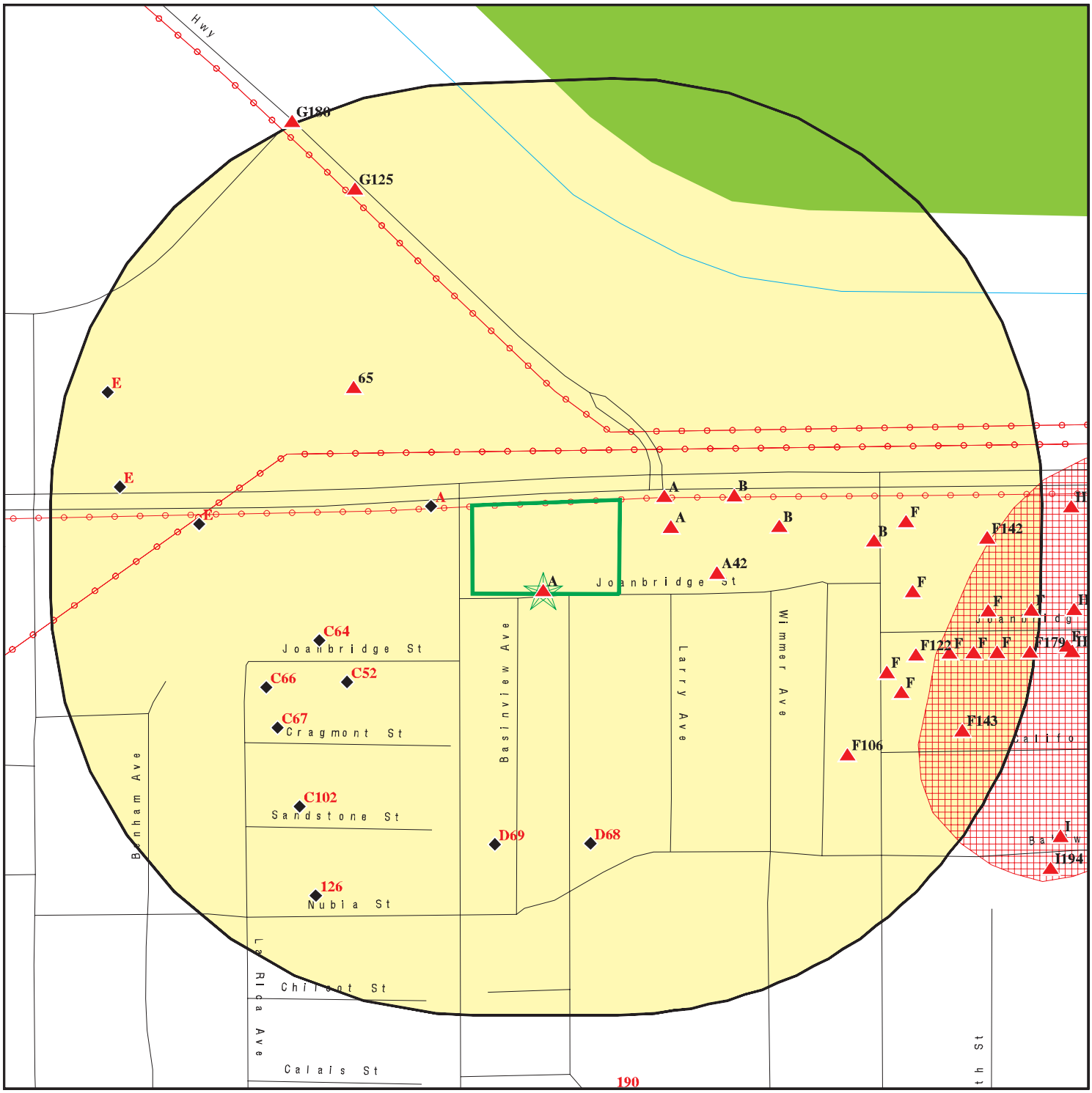

0 1/16 1/8 1/4 Miles

- Target Property
- Sites at elevations higher than or equal to the target property
- Sites at elevations lower than the target property
- Manufactured Gas Plants
- Sensitive Receptors
- National Priority List Sites
- Dept. Defense Sites
- Indian Reservations BIA
- Power transmission lines
- Special Flood Hazard Area (1%)
- 0.2% Annual Chance Flood Hazard
- National Wetland Inventory
- State Wetlands
- Areas of Concern

This report includes Interactive Map Layers to display and/or hide map information. The legend includes only those icons for the default map view.

SITE NAME: 14233 Joanbridge Street	CLIENT: Meridian Consultants LLC
ADDRESS: 14233 Joanbridge Street Baldwin Park CA 91706	CONTACT: Leanna Williams
LAT/LONG: 34.105949 / 117.964041	INQUIRY #: 6475944.2s
	DATE: May 03, 2021 4:09 pm

Copyright © 2021 EDR, Inc. © 2015 TomTom Rel. 2015.

MAP FINDINGS SUMMARY

Database	Search Distance (Miles)	Target Property	< 1/8	1/8 - 1/4	1/4 - 1/2	1/2 - 1	> 1	Total Plotted
STANDARD ENVIRONMENTAL RECORDS								
Federal NPL site list								
NPL	1.250		0	0	1	0	0	1
Proposed NPL	1.250		0	0	0	0	0	0
NPL LIENS	1.250		0	0	0	0	0	0
Federal Delisted NPL site list								
Delisted NPL	1.250		0	0	0	0	0	0
Federal CERCLIS list								
FEDERAL FACILITY	0.750		0	0	0	0	NR	0
SEMS	0.750		0	0	1	1	NR	2
Federal CERCLIS NFRAP site list								
SEMS-ARCHIVE	0.750		0	0	0	0	NR	0
Federal RCRA CORRACTS facilities list								
CORRACTS	1.250		0	0	0	0	0	0
Federal RCRA non-CORRACTS TSD facilities list								
RCRA-TSDF	0.750		0	0	0	0	NR	0
Federal RCRA generators list								
RCRA-LQG	0.500		0	0	3	NR	NR	3
RCRA-SQG	0.500		1	3	8	NR	NR	12
RCRA-VSQG	0.500		0	0	0	NR	NR	0
Federal institutional controls / engineering controls registries								
LUCIS	0.750		0	0	0	0	NR	0
US ENG CONTROLS	0.750		0	0	1	0	NR	1
US INST CONTROLS	0.750		0	0	0	0	NR	0
Federal ERNS list								
ERNS	0.250		0	1	NR	NR	NR	1
State- and tribal - equivalent NPL								
RESPONSE	1.250		0	0	0	0	0	0
State- and tribal - equivalent CERCLIS								
ENVIROSTOR	1.250		0	1	0	3	1	5
State and tribal landfill and/or solid waste disposal site lists								
SWF/LF	0.750		1	0	4	4	NR	9
State and tribal leaking storage tank lists								
LUST	0.750		0	3	5	4	NR	12

MAP FINDINGS SUMMARY

Database	Search Distance (Miles)	Target Property	< 1/8	1/8 - 1/4	1/4 - 1/2	1/2 - 1	> 1	Total Plotted
INDIAN LUST	0.750		0	0	0	0	NR	0
CPS-SLIC	0.750	1	0	4	1	3	NR	9
State and tribal registered storage tank lists								
FEMA UST	0.500		0	0	0	NR	NR	0
UST	0.500	1	0	1	4	NR	NR	6
AST	0.500		0	0	4	NR	NR	4
INDIAN UST	0.500		0	0	0	NR	NR	0
State and tribal voluntary cleanup sites								
VCP	0.750		0	0	0	1	NR	1
INDIAN VCP	0.750		0	0	0	0	NR	0
State and tribal Brownfields sites								
BROWNFIELDS	0.750		0	0	0	0	NR	0
ADDITIONAL ENVIRONMENTAL RECORDS								
Local Brownfield lists								
US BROWNFIELDS	0.750		0	0	0	0	NR	0
Local Lists of Landfill / Solid Waste Disposal Sites								
WMUDS/SWAT	0.750		0	0	0	2	NR	2
SWRCY	0.750		0	0	1	0	NR	1
HAULERS	0.250		0	1	NR	NR	NR	1
INDIAN ODI	0.750		0	0	0	0	NR	0
DEBRIS REGION 9	0.750		0	0	0	0	NR	0
ODI	0.750		0	0	0	0	NR	0
IHS OPEN DUMPS	0.750		0	0	0	0	NR	0
Local Lists of Hazardous waste / Contaminated Sites								
AOCONCERN	1.250		0	1	0	0	0	1
US HIST CDL	0.250		0	0	NR	NR	NR	0
HIST Cal-Sites	1.250		0	0	0	0	0	0
SCH	0.500		0	0	0	NR	NR	0
CDL	0.250		0	2	NR	NR	NR	2
Toxic Pits	1.250		0	0	0	0	0	0
CERS HAZ WASTE	0.500	1	3	1	12	NR	NR	17
US CDL	0.250		0	0	NR	NR	NR	0
PFAS	0.750		0	0	0	0	NR	0
Local Lists of Registered Storage Tanks								
SWEEPS UST	0.500	1	1	3	10	NR	NR	15
HIST UST	0.500	1	2	2	8	NR	NR	13
CERS TANKS	0.500		0	0	3	NR	NR	3
CA FID UST	0.500		1	1	5	NR	NR	7
Local Land Records								
LIENS	0.250		0	0	NR	NR	NR	0

MAP FINDINGS SUMMARY

Database	Search Distance (Miles)	Target Property	< 1/8	1/8 - 1/4	1/4 - 1/2	1/2 - 1	> 1	Total Plotted
LIENS 2	0.250		0	0	NR	NR	NR	0
DEED	0.750		0	0	0	0	NR	0
Records of Emergency Release Reports								
HMIRS	0.250		0	0	NR	NR	NR	0
CHMIRS	0.250		1	1	NR	NR	NR	2
LDS	0.250		0	0	NR	NR	NR	0
MCS	0.250		0	0	NR	NR	NR	0
SPILLS 90	0.250		0	0	NR	NR	NR	0
Other Ascertainable Records								
RCRA NonGen / NLR	0.500	1	7	4	22	NR	NR	34
FUDS	1.250		0	0	0	2	0	2
DOD	1.250		0	0	0	0	0	0
SCRD DRYCLEANERS	0.750		0	0	0	0	NR	0
US FIN ASSUR	0.250		0	0	NR	NR	NR	0
EPA WATCH LIST	0.250		0	0	NR	NR	NR	0
2020 COR ACTION	0.500		0	0	0	NR	NR	0
TSCA	0.250		0	0	NR	NR	NR	0
TRIS	0.250		0	0	NR	NR	NR	0
SSTS	0.250		0	0	NR	NR	NR	0
ROD	1.250		0	0	1	0	0	1
RMP	0.250		0	0	NR	NR	NR	0
RAATS	0.250		0	0	NR	NR	NR	0
PRP	0.250		0	0	NR	NR	NR	0
PADS	0.250		0	0	NR	NR	NR	0
ICIS	0.250		0	0	NR	NR	NR	0
FTTS	0.250		0	0	NR	NR	NR	0
MLTS	0.250		0	0	NR	NR	NR	0
COAL ASH DOE	0.250		0	0	NR	NR	NR	0
COAL ASH EPA	0.750		0	0	0	0	NR	0
PCB TRANSFORMER	0.250		0	0	NR	NR	NR	0
RADINFO	0.250		0	0	NR	NR	NR	0
HIST FTTS	0.250		0	0	NR	NR	NR	0
DOT OPS	0.250		0	0	NR	NR	NR	0
CONSENT	1.250		0	0	0	0	0	0
INDIAN RESERV	1.250		0	0	0	0	0	0
FUSRAP	1.250		0	0	0	0	0	0
UMTRA	0.750		0	0	0	0	NR	0
LEAD SMELTERS	0.250		0	0	NR	NR	NR	0
US AIRS	0.250		0	0	NR	NR	NR	0
US MINES	0.500		0	0	0	NR	NR	0
ABANDONED MINES	0.500		0	0	0	NR	NR	0
FINDS	0.250	1	8	12	NR	NR	NR	21
DOCKET HWC	0.250		0	0	NR	NR	NR	0
ECHO	0.250	1	7	7	NR	NR	NR	15
UXO	1.250		0	0	0	0	0	0
FUELS PROGRAM	0.500		0	0	0	NR	NR	0
CA BOND EXP. PLAN	1.250		0	0	0	0	0	0
Cortese	0.750		0	2	4	3	NR	9
CUPA Listings	0.500		0	0	0	NR	NR	0

MAP FINDINGS SUMMARY

Database	Search Distance (Miles)	Target Property	< 1/8	1/8 - 1/4	1/4 - 1/2	1/2 - 1	> 1	Total Plotted
DRYCLEANERS	0.500		0	2	1	NR	NR	3
EMI	0.250		1	3	NR	NR	NR	4
ENF	0.250	1	0	0	NR	NR	NR	1
Financial Assurance	0.250		0	0	NR	NR	NR	0
HAZNET	0.250	7	12	24	NR	NR	NR	43
HIST CORTESE	0.750		0	2	1	2	NR	5
LOS ANGELES CO. HMS	0.250	1	3	6	NR	NR	NR	10
HWP	1.250		0	0	0	0	0	0
HWT	0.500		0	0	0	NR	NR	0
MINES	0.500		0	0	0	NR	NR	0
MWMP	0.500		0	0	0	NR	NR	0
NPDES	0.250		0	0	NR	NR	NR	0
PEST LIC	0.250		0	0	NR	NR	NR	0
PROC	0.750		0	0	1	0	NR	1
Notify 65	1.250		0	0	0	1	1	2
LA Co. Site Mitigation	0.250		0	1	NR	NR	NR	1
UIC	0.250		0	0	NR	NR	NR	0
UIC GEO	0.250		0	0	NR	NR	NR	0
WASTEWATER PITS	0.750		0	0	0	0	NR	0
WDS	0.250		0	0	NR	NR	NR	0
WIP	0.500	1	13	32	36	NR	NR	82
MILITARY PRIV SITES	0.250		0	0	NR	NR	NR	0
PROJECT	0.250		0	0	NR	NR	NR	0
WDR	0.250		0	0	NR	NR	NR	0
CIWQS	0.250		0	2	NR	NR	NR	2
CERS	0.250	2	5	7	NR	NR	NR	14
NON-CASE INFO	0.250		0	0	NR	NR	NR	0
OTHER OIL GAS	0.250		0	0	NR	NR	NR	0
PROD WATER PONDS	0.250		0	0	NR	NR	NR	0
SAMPLING POINT	0.250		0	0	NR	NR	NR	0
WELL STIM PROJ	0.250		0	0	NR	NR	NR	0
HWTS	0.250	7	15	37	NR	NR	NR	59
MINES MRDS	0.250		0	0	NR	NR	NR	0
LOS ANGELES CO LF METHANE	0.750		0	0	3	0	NR	3
EDR HIGH RISK HISTORICAL RECORDS								
EDR Exclusive Records								
EDR MGP	1.250		0	0	0	0	0	0
EDR Hist Auto	0.375		2	2	0	NR	NR	4
EDR Hist Cleaner	0.375		0	1	1	NR	NR	2
EDR RECOVERED GOVERNMENT ARCHIVES								
Exclusive Recovered Govt. Archives								
RGA LF	0.250		0	0	NR	NR	NR	0
RGA LUST	0.250		0	7	NR	NR	NR	7
- Totals --		27	83	176	141	26	2	455

MAP FINDINGS SUMMARY

Database	Search Distance (Miles)	Target Property	< 1/8	1/8 - 1/4	1/4 - 1/2	1/2 - 1	> 1	Total Plotted

NOTES:

TP = Target Property

NR = Not Requested at this Search Distance

Sites may be listed in more than one database

A1 Target Property | **VALLEY COUNTY WATER DISTRICT**
14233 JOANBRIDGE
BALDWIN PARK, CA 91706 | **ECHO** | **1026687553**
N/A

Site 1 of 42 in cluster A

Actual: 419 ft.

ECHO:

Envid:	1026687553
Registry ID:	Not reported
DFR URL:	http://echo.epa.gov/detailed-facility-report?fid=CAC003094465
Name:	VALLEY COUNTY WATER DISTRICT
Address:	14233 JOANBRIDGE
City,State,Zip:	BALDWIN PARK, CA 91706

A2 Target Property | **CLINTON O NIXON FACILITY**
14233 JOANBRIDGE ST
BALDWIN PARK, CA 91706 | **HAZNET**
HWTS | **S113008053**
N/A

Site 2 of 42 in cluster A

Actual: 419 ft.

HAZNET:

Name:	CLINTON O NIXON FACILITY
Address:	14233 JOANBRIDGE ST
Address 2:	Not reported
City,State,Zip:	BALDWIN PARK, CA 917060000
Contact:	TOM MORTENSON, OPERATIONS & MAINTEN
Telephone:	6269621915
Mailing Name:	Not reported
Mailing Address:	14521 RAMONA BLVD
Year:	2009
Gepaid:	CAD981623473
TSD EPA ID:	CAT080025711
CA Waste Code:	221 - Waste oil and mixed oil
Disposal Method:	H141 - Storage, Bulking, And/Or Transfer Off Site--No Treatment/Reovery (H010-H129) Or (H131-H135)
Tons:	0.38
Year:	2007
Gepaid:	CAD981623473
TSD EPA ID:	CAT080013352
CA Waste Code:	221 - Waste oil and mixed oil
Disposal Method:	H039 - Other Recovery Of Reclamation For Reuse Including Acid Regeneration, Organics Recovery Ect
Tons:	0.304
Year:	2005
Gepaid:	CAD981623473
TSD EPA ID:	CAT080013352
CA Waste Code:	221 - Waste oil and mixed oil
Disposal Method:	R01 - Recycler
Tons:	0.19
Year:	1996
Gepaid:	CAD981623473
TSD EPA ID:	CAD008252405
CA Waste Code:	133 - Aqueous solution with total organic residues 10 percent or more
Disposal Method:	R01 - Recycler
Tons:	0.0834

CLINTON O NIXON FACILITY (Continued) **S113008053**

Year: 1996
Gepaid: CAD981623473
TSD EPA ID: CAT080013352
CA Waste Code: 241 - Tank bottom waste
Disposal Method: R01 - Recycler
Tons: 0.0625

Year: 1996
Gepaid: CAD981623473
TSD EPA ID: CAT080022148
CA Waste Code: 331 - Off-specification, aged or surplus organics
Disposal Method: H01 - Transfer Station
Tons: 0.01

Year: 1996
Gepaid: CAD981623473
TSD EPA ID: CAT080022148
CA Waste Code: 461 - Paint sludge
Disposal Method: H01 - Transfer Station
Tons: 0.2293

Year: 1995
Gepaid: CAD981623473
TSD EPA ID: CAD099452708
CA Waste Code: 241 - Tank bottom waste
Disposal Method: R01 - Recycler
Tons: 0.1251

Year: 1995
Gepaid: CAD981623473
TSD EPA ID: CAD000088252
CA Waste Code: 352 - Other organic solids
Disposal Method: H01 - Transfer Station
Tons: 0.2

Year: 1993
Gepaid: CAD981623473
TSD EPA ID: CAD009452708
CA Waste Code: 241 - Tank bottom waste
Disposal Method: R01 - Recycler
Tons: 0.2543

Click this hyperlink while viewing on your computer to access
10 additional CA HAZNET: record(s) in the EDR Site Report.

Additional Info:
Year: 2005
Gen EPA ID: CAD981623473

Shipment Date: 20050711
Creation Date: 10/12/2005 18:35:03
Receipt Date: 20050714
Manifest ID: 23765011
Trans EPA ID: CAD982472623
Trans Name: GOLDEN OIL
Trans 2 EPA ID: Not reported

CLINTON O NIXON FACILITY (Continued) **S113008053**

Trans 2 Name:	Not reported
TSDF EPA ID:	CAT080013352
Trans Name:	DEMENNO/KERDOON
TSDF Alt EPA ID:	CAT080013352
TSDF Alt Name:	Not reported
Waste Code Description:	221 - Waste oil and mixed oil
RCRA Code:	Not reported
Meth Code:	R01 - Recycler
Quantity Tons:	0.19
Waste Quantity:	50
Quantity Unit:	G
Additional Code 1:	Not reported
Additional Code 2:	Not reported
Additional Code 3:	Not reported
Additional Code 4:	Not reported
Additional Code 5:	Not reported

Additional Info:

Year:	2007
Gen EPA ID:	CAD981623473
Shipment Date:	20070214
Creation Date:	8/9/2007 18:31:13
Receipt Date:	20070216
Manifest ID:	000221166GBF
Trans EPA ID:	CAD982472623
Trans Name:	GOLDEN OIL
Trans 2 EPA ID:	Not reported
Trans 2 Name:	Not reported
TSDF EPA ID:	CAT080013352
Trans Name:	DEMENNO/KERDOON
TSDF Alt EPA ID:	Not reported
TSDF Alt Name:	Not reported
Waste Code Description:	221 - Waste oil and mixed oil
RCRA Code:	Not reported
Meth Code:	H039 - Other Recovery Of Reclamation For Reuse Including Acid Regeneration, Organics Recovery Ect
Quantity Tons:	0.304
Waste Quantity:	80
Quantity Unit:	G
Additional Code 1:	Not reported
Additional Code 2:	Not reported
Additional Code 3:	Not reported
Additional Code 4:	Not reported
Additional Code 5:	Not reported

Additional Info:

Year:	2009
Gen EPA ID:	CAD981623473
Shipment Date:	20090107
Creation Date:	3/24/2009 18:30:09
Receipt Date:	20090116
Manifest ID:	003690301JJK
Trans EPA ID:	CAL000311939
Trans Name:	STRESS LESS EXPRESS LLC

CLINTON O NIXON FACILITY (Continued) **S113008053**

Trans 2 EPA ID:	Not reported
Trans 2 Name:	Not reported
TSDF EPA ID:	CAT080025711
Trans Name:	ADVANCED ENVIRONMENTAL
TSDF Alt EPA ID:	Not reported
TSDF Alt Name:	Not reported
Waste Code Description:	221 - Waste oil and mixed oil
RCRA Code:	Not reported
Meth Code:	H141 - Storage, Bulking, And/Or Transfer Off Site--No Treatment/Reovery (H010-H129) Or (H131-H135)
Quantity Tons:	0.38
Waste Quantity:	100
Quantity Unit:	G
Additional Code 1:	Not reported
Additional Code 2:	Not reported
Additional Code 3:	Not reported
Additional Code 4:	Not reported
Additional Code 5:	Not reported

Additional Info:

Year:	1996
Gen EPA ID:	CAD981623473
Shipment Date:	19961022
Creation Date:	5/20/1997 0:00:00
Receipt Date:	19961120
Manifest ID:	95737801
Trans EPA ID:	CAL000159893
Trans Name:	Not reported
Trans 2 EPA ID:	CAD982403198
Trans 2 Name:	Not reported
TSDF EPA ID:	CAD008252405
Trans Name:	Not reported
TSDF Alt EPA ID:	Not reported
TSDF Alt Name:	Not reported
Waste Code Description:	133 - Aqueous solution with 10% or more total organic residues
RCRA Code:	Not reported
Meth Code:	R01 - Recycler
Quantity Tons:	0.0834
Waste Quantity:	20
Quantity Unit:	G
Additional Code 1:	Not reported
Additional Code 2:	Not reported
Additional Code 3:	Not reported
Additional Code 4:	Not reported
Additional Code 5:	Not reported
Shipment Date:	19960327
Creation Date:	10/16/1996 0:00:00
Receipt Date:	19960404
Manifest ID:	96188800
Trans EPA ID:	CAD982440364
Trans Name:	Not reported
Trans 2 EPA ID:	Not reported
Trans 2 Name:	Not reported
TSDF EPA ID:	CAT080022148
Trans Name:	Not reported

CLINTON O NIXON FACILITY (Continued) **S113008053**

TSDF Alt EPA ID:	Not reported
TSDF Alt Name:	Not reported
Waste Code Description:	461 - Paint sludge
RCRA Code:	D001
Meth Code:	H01 - Transfer Station
Quantity Tons:	0.2293
Waste Quantity:	55
Quantity Unit:	G
Additional Code 1:	Not reported
Additional Code 2:	Not reported
Additional Code 3:	Not reported
Additional Code 4:	Not reported
Additional Code 5:	Not reported
Shipment Date:	19960327
Creation Date:	10/16/1996 0:00:00
Receipt Date:	19960404
Manifest ID:	96188800
Trans EPA ID:	CAD982440364
Trans Name:	Not reported
Trans 2 EPA ID:	Not reported
Trans 2 Name:	Not reported
TSDF EPA ID:	CAT080022148
Trans Name:	Not reported
TSDF Alt EPA ID:	Not reported
TSDF Alt Name:	Not reported
Waste Code Description:	331 - Off-specification, aged, or surplus organics
RCRA Code:	Not reported
Meth Code:	H01 - Transfer Station
Quantity Tons:	0.01
Waste Quantity:	20
Quantity Unit:	P
Additional Code 1:	Not reported
Additional Code 2:	Not reported
Additional Code 3:	Not reported
Additional Code 4:	Not reported
Additional Code 5:	Not reported
Shipment Date:	19960223
Creation Date:	10/16/1996 0:00:00
Receipt Date:	19960229
Manifest ID:	95404257
Trans EPA ID:	CAL000827854
Trans Name:	Not reported
Trans 2 EPA ID:	CAD028277036
Trans 2 Name:	Not reported
TSDF EPA ID:	CAT080013352
Trans Name:	Not reported
TSDF Alt EPA ID:	CAT080013352
TSDF Alt Name:	Not reported
Waste Code Description:	241 - Tank bottom waste 251 Still bottoms with halogenated organics
RCRA Code:	Not reported
Meth Code:	R01 - Recycler
Quantity Tons:	0.0625
Waste Quantity:	15
Quantity Unit:	G
Additional Code 1:	Not reported

CLINTON O NIXON FACILITY (Continued) **S113008053**

Additional Code 2:	Not reported
Additional Code 3:	Not reported
Additional Code 4:	Not reported
Additional Code 5:	Not reported

Additional Info:

Year:	1995
Gen EPA ID:	CAD981623473
Shipment Date:	19950713
Creation Date:	4/2/1996 0:00:00
Receipt Date:	19950714
Manifest ID:	95306764
Trans EPA ID:	CAD982440364
Trans Name:	Not reported
Trans 2 EPA ID:	Not reported
Trans 2 Name:	Not reported
TSDF EPA ID:	CAD000088252
Trans Name:	Not reported
TSDF Alt EPA ID:	CAD000088252
TSDF Alt Name:	Not reported
Waste Code Description:	352 - Other organic solids
RCRA Code:	D008
Meth Code:	H01 - Transfer Station
Quantity Tons:	0.2
Waste Quantity:	400
Quantity Unit:	P
Additional Code 1:	Not reported
Additional Code 2:	Not reported
Additional Code 3:	Not reported
Additional Code 4:	Not reported
Additional Code 5:	Not reported
Shipment Date:	19950124
Creation Date:	3/28/1996 0:00:00
Receipt Date:	19950124
Manifest ID:	93631267
Trans EPA ID:	CAL000827854
Trans Name:	Not reported
Trans 2 EPA ID:	Not reported
Trans 2 Name:	Not reported
TSDF EPA ID:	CAD099452708
Trans Name:	Not reported
TSDF Alt EPA ID:	Not reported
TSDF Alt Name:	Not reported
Waste Code Description:	241 - Tank bottom waste 251 Still bottoms with halogenated organics
RCRA Code:	Not reported
Meth Code:	R01 - Recycler
Quantity Tons:	0.1251
Waste Quantity:	30
Quantity Unit:	G
Additional Code 1:	Not reported
Additional Code 2:	Not reported
Additional Code 3:	Not reported
Additional Code 4:	Not reported
Additional Code 5:	Not reported

CLINTON O NIXON FACILITY (Continued) **S113008053**

Additional Info:

Year:	1993
Gen EPA ID:	CAD981623473
Shipment Date:	19931217
Creation Date:	9/14/1995 0:00:00
Receipt Date:	19931221
Manifest ID:	93168872
Trans EPA ID:	CAD982429433
Trans Name:	Not reported
Trans 2 EPA ID:	Not reported
Trans 2 Name:	Not reported
TSDF EPA ID:	CAD009452708
Trans Name:	Not reported
TSDF Alt EPA ID:	Not reported
TSDF Alt Name:	Not reported
Waste Code Description:	241 - Tank bottom waste 251 Still bottoms with halogenated organics
RCRA Code:	Not reported
Meth Code:	R01 - Recycler
Quantity Tons:	0.2543
Waste Quantity:	61
Quantity Unit:	G
Additional Code 1:	Not reported
Additional Code 2:	Not reported
Additional Code 3:	Not reported
Additional Code 4:	Not reported
Additional Code 5:	Not reported

HWTS:

Name:	CLINTON O NIXON FACILITY
Address:	14233 JOANBRIDGE ST
Address 2:	Not reported
City,State,Zip:	BALDWIN PARK, CA 917060000
EPA ID:	CAD981623473
Inactive Date:	06/30/2006
Create Date:	07/03/1987
Last Act Date:	04/12/2011
Mailing Name:	Not reported
Mailing Address:	14521 RAMONA BLVD
Mailing Address 2:	Not reported
Mailing City,State,Zip:	BALDWIN PARK, CA 917063322
Owner Name:	VALLEY COUNTY WATER DISTRICT
Owner Address:	14521 RAMONA BLVD
Owner Address 2:	Not reported
Owner City,State,Zip:	BALDWIN PARK, CA 917063322
Contact Name:	TOM MORTENSON, OPERATIONS & MAINTEN
Contact Address:	14233 JOANBRIDGE ST
Contact Address 2:	Not reported
City,State,Zip:	BALDWIN PARK, CA 917060000

A3 Target Property | **GARAGE AND WAREHOUSE**
14233 JOANBRIDGE STREET
BALDWIN PARK, CA 91706 | **HIST UST** | **U001568754**
N/A

Site 3 of 42 in cluster A

Actual: 419 ft.

HIST UST:

Name:	GARAGE AND WAREHOUSE
Address:	14233 JOANBRIDGE STREET
City,State,Zip:	BALDWIN PARK, CA 91706
File Number:	0002850F
URL:	http://geotracker.waterboards.ca.gov/ustpdfs/pdf/0002850F.pdf
Region:	STATE
Facility ID:	00000056136
Facility Type:	Other
Other Type:	WATER UTILITY
Contact Name:	JAY BROWN
Telephone:	8183387301
Owner Name:	VALLEY COUNTY WATER DISTRICT
Owner Address:	14521 RAMONA BLVD.
Owner City,St,Zip:	BALDWIN PARK, CA 91706
Total Tanks:	0003
Tank Num:	001
Container Num:	1
Year Installed:	1973
Tank Capacity:	00000550
Tank Used for:	PRODUCT
Type of Fuel:	DIESEL
Container Construction Thickness:	12
Leak Detection:	None
Tank Num:	002
Container Num:	2
Year Installed:	1973
Tank Capacity:	00002000
Tank Used for:	PRODUCT
Type of Fuel:	UNLEADED
Container Construction Thickness:	3/16
Leak Detection:	None
Tank Num:	003
Container Num:	3
Year Installed:	1977
Tank Capacity:	00002000
Tank Used for:	PRODUCT
Type of Fuel:	UNLEADED
Container Construction Thickness:	3/16
Leak Detection:	None

Click here for Geo Tracker PDF:

A4 Target Property | **VALLEY COUNTY WATER DISTRICT**
14233 JOANBRIDGE ST
BALDWIN PARK, CA 91706

CERS HAZ WASTE
HAZNET
CERS
HWTS

S112896589
N/A

Site 4 of 42 in cluster A

Actual: 419 ft.

CERS HAZ WASTE:

Name:	VALLEY COUNTY WATER DISTRICT
Address:	14233 JOANBRIDGE ST
City,State,Zip:	BALDWIN PARK, CA 91706
Site ID:	79880
CERS ID:	10283581
CERS Description:	Hazardous Waste Generator

HAZNET:

Name:	VALLEY COUNTY WATER DISTRICT
Address:	14233 JOANBRIDGE ST
Address 2:	Not reported
City,State,Zip:	BALDWIN PARK, CA 91706
Contact:	BILL WILSON
Telephone:	6262019449
Mailing Name:	Not reported
Mailing Address:	14233 JOANBRIDGE ST
Year:	2018
Gepaid:	CAC002948673
TSD EPA ID:	CAD982444481
CA Waste Code:	221 - Waste oil and mixed oil
Disposal Method:	H141 - Storage, Bulking, And/Or Transfer Off Site--No Treatment/Reovery (H010-H129) Or (H131-H135)
Tons:	0.00000
Year:	1998
Gepaid:	CAC001504848
TSD EPA ID:	CAD000088252
CA Waste Code:	214 - Unspecified solvent mixture
Disposal Method:	H01 - Transfer Station
Tons:	0.0432

Additional Info:

Year:	1998
Gen EPA ID:	CAC001504848
Shipment Date:	19980911
Creation Date:	11/2/1998 0:00:00
Receipt Date:	19980911
Manifest ID:	98009794
Trans EPA ID:	CAD982359671
Trans Name:	Not reported
Trans 2 EPA ID:	Not reported
Trans 2 Name:	Not reported
TSDF EPA ID:	CAD000088252
Trans Name:	Not reported
TSDF Alt EPA ID:	Not reported
TSDF Alt Name:	Not reported
Waste Code Description:	214 - Unspecified solvent mixture
RCRA Code:	D001

VALLEY COUNTY WATER DISTRICT (Continued) **S112896589**

Meth Code:	H01 - Transfer Station
Quantity Tons:	0.0432
Waste Quantity:	12
Quantity Unit:	G
Additional Code 1:	Not reported
Additional Code 2:	Not reported
Additional Code 3:	Not reported
Additional Code 4:	Not reported
Additional Code 5:	Not reported

CERS:

Name:	VALLEY COUNTY WATER DISTRICT
Address:	14233 JOANBRIDGE ST
City,State,Zip:	BALDWIN PARK, CA 91706
Site ID:	79880
CERS ID:	10283581
CERS Description:	Chemical Storage Facilities

Violations:

Site ID:	79880
Site Name:	VALLEY COUNTY WATER DISTRICT
Violation Date:	11-19-2020
Citation:	22 CCR 12 66262.34(f) - California Code of Regulations, Title 22, Chapter 12, Section(s) 66262.34(f)
Violation Description:	Failure to properly label hazardous waste accumulation containers and portable tanks with the following requirements: "Hazardous Waste", name and address of the generator, physical and chemical characteristics of the Hazardous Waste, and starting accumulation date.
Violation Notes:	Returned to compliance on 12/08/2020. OBSERVATION: A 100 gallon container of used oil located in the garage was observed without a hazardous waste label. CORRECTIVE ACTION: Submit a photo to the CUPA demonstrating that the container listed above has been properly labeled.
Violation Division:	Los Angeles County Fire Department
Violation Program:	HW
Violation Source:	CERS

Site ID:	79880
Site Name:	VALLEY COUNTY WATER DISTRICT
Violation Date:	11-19-2020
Citation:	40 CFR 1 265.31 - U.S. Code of Federal Regulations, Title 40, Chapter 1, Section(s) 265.31
Violation Description:	Failure to maintain and operate the facility to minimize the possibility of a fire, explosion, or any unplanned sudden or non-sudden release of hazardous waste or hazardous waste constituents to air, soil, or surface water which could threaten human health or the environment.
Violation Notes:	Returned to compliance on 12/08/2020. OBSERVATION: A) Liquid was observed accumulated in the tertiary underground containment located under the chlorine tanks situated in the west and east chlorine storage rooms. B) Hazardous waste liquid was observed spilled and accumulated in the flammable cabinet located in the north garage area (as shown to Production Superintendent, Eric Velasquez). CORRECTIVE ACTION: Submit photos/documentation to the CUPA demonstrating the spill has been properly removed and managed.
Violation Division:	Los Angeles County Fire Department

VALLEY COUNTY WATER DISTRICT (Continued) **S112896589**

Violation Program: HW
Violation Source: CERS

Evaluation:

Eval General Type: Compliance Evaluation Inspection
Eval Date: 07-10-2013
Violations Found: No
Eval Type: Routine done by local agency
Eval Notes: Not reported
Eval Division: Los Angeles County Fire Department
Eval Program: HMRRP
Eval Source: CERS

Eval General Type: Compliance Evaluation Inspection
Eval Date: 07-10-2013
Violations Found: No
Eval Type: Routine done by local agency
Eval Notes: HW oil generation
Eval Division: Los Angeles County Fire Department
Eval Program: HW
Eval Source: CERS

Eval General Type: Compliance Evaluation Inspection
Eval Date: 07-10-2013
Violations Found: Yes
Eval Type: Routine done by local agency
Eval Notes: Inspected by J. Rooney Consent given by Bill Wilson
Eval Division: Los Angeles County Fire Department
Eval Program: HMRRP
Eval Source: CERS

Eval General Type: Compliance Evaluation Inspection
Eval Date: 07-10-2013
Violations Found: Yes
Eval Type: Routine done by local agency
Eval Notes: Inspected by J. Rooney Consent given by Bill Wilson
Eval Division: Los Angeles County Fire Department
Eval Program: HW
Eval Source: CERS

Eval General Type: Compliance Evaluation Inspection
Eval Date: 11-06-2017
Violations Found: No
Eval Type: Routine done by local agency
Eval Notes: Bill Wilson, Production and Treatment Supervisor
Eval Division: Los Angeles County Fire Department
Eval Program: HMRRP
Eval Source: CERS

Eval General Type: Compliance Evaluation Inspection
Eval Date: 11-06-2017
Violations Found: No
Eval Type: Routine done by local agency
Eval Notes: Bill Wilson, Production and Treatment Supervisor
Eval Division: Los Angeles County Fire Department
Eval Program: HW
Eval Source: CERS

VALLEY COUNTY WATER DISTRICT (Continued) **S112896589**

Eval General Type:	Compliance Evaluation Inspection
Eval Date:	11-18-2020
Violations Found:	No
Eval Type:	Routine done by local agency
Eval Notes:	Eric Velasquez, Production Superintendent
Eval Division:	Los Angeles County Fire Department
Eval Program:	HMRRP
Eval Source:	CERS

Eval General Type:	Compliance Evaluation Inspection
Eval Date:	11-18-2020
Violations Found:	Yes
Eval Type:	Routine done by local agency
Eval Notes:	Eric Velasquez, Production Superintendent
Eval Division:	Los Angeles County Fire Department
Eval Program:	HW
Eval Source:	CERS

Affiliation:

Affiliation Type Desc:	Identification Signer
Entity Name:	TOM MORTENSON
Entity Title:	OPERATIONS & MAINTENANCE MANAGER
Affiliation Address:	Not reported
Affiliation City:	Not reported
Affiliation State:	Not reported
Affiliation Country:	Not reported
Affiliation Zip:	Not reported
Affiliation Phone:	Not reported

Affiliation Type Desc:	Parent Corporation
Entity Name:	VALLEY COUNTY WATER DISTRICT
Entity Title:	Not reported
Affiliation Address:	Not reported
Affiliation City:	Not reported
Affiliation State:	Not reported
Affiliation Country:	Not reported
Affiliation Zip:	Not reported
Affiliation Phone:	Not reported

Affiliation Type Desc:	Environmental Contact
Entity Name:	LYNDA NORIEGA
Entity Title:	Not reported
Affiliation Address:	14521 RAMONA BLVD
Affiliation City:	BALDWIN PARK
Affiliation State:	CA
Affiliation Country:	Not reported
Affiliation Zip:	91706
Affiliation Phone:	Not reported

Affiliation Type Desc:	Facility Mailing Address
Entity Name:	Mailing Address
Entity Title:	Not reported
Affiliation Address:	14521 RAMONA BLVD
Affiliation City:	BALDWIN PARK
Affiliation State:	CA
Affiliation Country:	Not reported
Affiliation Zip:	91706

VALLEY COUNTY WATER DISTRICT (Continued) **S112896589**

Affiliation Phone:	Not reported

Affiliation Type Desc:	CUPA District
Entity Name:	Los Angeles County Fire
Entity Title:	Not reported
Affiliation Address:	5825 Rickenbacker Road
Affiliation City:	Commerce
Affiliation State:	CA
Affiliation Country:	Not reported
Affiliation Zip:	90040-3027
Affiliation Phone:	(323) 890-4000

Affiliation Type Desc:	Document Preparer
Entity Name:	LYNDA NORIEGA
Entity Title:	Not reported
Affiliation Address:	Not reported
Affiliation City:	Not reported
Affiliation State:	Not reported
Affiliation Country:	Not reported
Affiliation Zip:	Not reported
Affiliation Phone:	Not reported

Affiliation Type Desc:	Legal Owner
Entity Name:	VALLEY COUNTY WATER DISTRICT
Entity Title:	Not reported
Affiliation Address:	14521 E RAMONA BLVD
Affiliation City:	BALDWIN PARK
Affiliation State:	CA
Affiliation Country:	United States
Affiliation Zip:	91706
Affiliation Phone:	(626) 338-7301

Affiliation Type Desc:	Operator
Entity Name:	TOM MORTENSEN
Entity Title:	Not reported
Affiliation Address:	Not reported
Affiliation City:	Not reported
Affiliation State:	Not reported
Affiliation Country:	Not reported
Affiliation Zip:	Not reported
Affiliation Phone:	(626) 338-7301

HWTS:

Name:	VALLEY COUNTY WATER DISTRICT
Address:	14233 JOANBRIDGE
Address 2:	14521 RAMONA BL
City,State,Zip:	BALDWIN PARK, CA 91706
EPA ID:	CAC003094465
Inactive Date:	02/23/2021
Create Date:	11/24/2020
Last Act Date:	02/24/2021
Mailing Name:	Not reported
Mailing Address:	14233 JOANBRIDGE
Mailing Address 2:	14521 RAMONA BL
Mailing City,State,Zip:	BALDWIN PARK, CA 91706
Owner Name:	VALLEY COUNTY WATER DISTRICT

VALLEY COUNTY WATER DISTRICT (Continued) **S112896589**

Owner Address:	14233 JOANBRIDGE
Owner Address 2:	14521 RAMONA BL
Owner City,State,Zip:	BALDWIN PARK, CA 91706
Contact Name:	ERIC VELAZQUEZ
Contact Address:	14233 JOANBRIDGE ST.
Contact Address 2:	14521 RAMONA BLVD
City,State,Zip:	BALDWIN PARK, CA 91706

NAICS:

EPA ID:	CAC003094465
Create Date:	2020-11-24 13:22:29.960
NAICS Code:	221310
NAICS Description:	Water Supply and Irrigation Systems
Issued EPA ID Date:	2020-11-24 13:22:29.96700
Inactive Date:	2021-02-23 13:22:29.95300
Facility Name:	VALLEY COUNTY WATER DISTRICT
Facility Address:	14233 JOANBRIDGE
Facility Address 2:	14521 RAMONA BL
Facility City:	BALDWIN PARK
Facility County:	Not reported
Facility State:	CA
Facility Zip:	91706

Name:	VALLEY COUNTY WATER DISTRICT
Address:	14233 JOANBRIDGE ST
Address 2:	Not reported
City,State,Zip:	BALDWIN PARK, CA 917060000
EPA ID:	CAC001504848
Inactive Date:	10/25/2000
Create Date:	08/31/1998
Last Act Date:	10/25/2000
Mailing Name:	Not reported
Mailing Address:	14521 E RAMONA BLVD
Mailing Address 2:	Not reported
Mailing City,State,Zip:	BALDWIN PARK, CA 917060000
Owner Name:	VALLEY COUNTY WATER DISTRICT
Owner Address:	14521 E RAMONA BLVD
Owner Address 2:	Not reported
Owner City,State,Zip:	BALDWIN PARK, CA 917060000
Contact Name:	GARY FORNEY
Contact Address:	14521 E RAMONA BLVD
Contact Address 2:	Not reported
City,State,Zip:	BALDWIN PARK, CA 917060000

A5 Target Property **VALLEY COUNTY WATER DISTRICT**
14233 JOANBRIDGE ST
BALDWIN PARK, CA 91706

FINDS **1016430148**
N/A

Site 5 of 42 in cluster A

Actual: 419 ft.

FINDS:
Registry ID: 110055810582

Click Here:

Environmental Interest/Information System:
STATE MASTER

VALLEY COUNTY WATER DISTRICT (Continued) **1016430148**

Click this hyperlink while viewing on your computer to access additional FINDS: detail in the EDR Site Report.

A6 Target Property **VALLEY COUNTY WATER DISTRICT**
14233 JOANBRIDGE ST
BALDWIN PARK, CA 91706

HAZNET **S113158165**
HWTS **N/A**

Site 6 of 42 in cluster A

Actual: 419 ft.

HAZNET:

Name:	VALLEY COUNTY WATER DISTRICT
Address:	14233 JOANBRIDGE ST
Address 2:	Not reported
City,State,Zip:	BALDWIN PARK, CA 917060000
Contact:	TOM MORTENSON
Telephone:	6269621915
Mailing Name:	Not reported
Mailing Address:	14521 RAMONA BLVD
Year:	2011
Gepaid:	CAL000350704
TSD EPA ID:	CAD982444481
CA Waste Code:	221 - Waste oil and mixed oil
Disposal Method:	H141 - Storage, Bulking, And/Or Transfer Off Site--No Treatment/Reovery (H010-H129) Or (H131-H135)
Tons:	0.285
Year:	2010
Gepaid:	CAL000350704
TSD EPA ID:	CAD982444481
CA Waste Code:	221 - Waste oil and mixed oil
Disposal Method:	H141 - Storage, Bulking, And/Or Transfer Off Site--No Treatment/Reovery (H010-H129) Or (H131-H135)
Tons:	0.266

Additional Info:

Year:	2011
Gen EPA ID:	CAL000350704
Shipment Date:	20110817
Creation Date:	10/19/2011 18:30:46
Receipt Date:	20110818
Manifest ID:	008893590JJK
Trans EPA ID:	CAR000172460
Trans Name:	ENVIRONMENTAL LOGISTICS INC
Trans 2 EPA ID:	Not reported
Trans 2 Name:	Not reported
TSDF EPA ID:	CAD982444481
Trans Name:	FILTER RECYCLING SERVICES INC
TSDF Alt EPA ID:	Not reported
TSDF Alt Name:	Not reported
Waste Code Description:	221 - Waste oil and mixed oil
RCRA Code:	Not reported
Meth Code:	H141 - Storage, Bulking, And/Or Transfer Off Site--No Treatment/Reovery (H010-H129) Or (H131-H135)
Quantity Tons:	0.285

VALLEY COUNTY WATER DISTRICT (Continued) **S113158165**

Waste Quantity:	75
Quantity Unit:	G
Additional Code 1:	Not reported
Additional Code 2:	Not reported
Additional Code 3:	Not reported
Additional Code 4:	Not reported
Additional Code 5:	Not reported

Additional Info:

Year:	2010
Gen EPA ID:	CAL000350704
Shipment Date:	20100401
Creation Date:	6/30/2010 18:30:25
Receipt Date:	20100405
Manifest ID:	007044964JJK
Trans EPA ID:	CAR000172460
Trans Name:	ENVIRONMENTAL LOGISTICS INC
Trans 2 EPA ID:	Not reported
Trans 2 Name:	Not reported
TSDF EPA ID:	CAD982444481
Trans Name:	FILTER RECYCLING SERVICES INC
TSDF Alt EPA ID:	Not reported
TSDF Alt Name:	Not reported
Waste Code Description:	221 - Waste oil and mixed oil
RCRA Code:	Not reported
Meth Code:	H141 - Storage, Bulking, And/Or Transfer Off Site--No Treatment/Reovery (H010-H129) Or (H131-H135)
Quantity Tons:	0.266
Waste Quantity:	70
Quantity Unit:	G
Additional Code 1:	Not reported
Additional Code 2:	Not reported
Additional Code 3:	Not reported
Additional Code 4:	Not reported
Additional Code 5:	Not reported

HWTS:

Name:	VALLEY COUNTY WATER DISTRICT
Address:	14233 JOANBRIDGE ST
Address 2:	Not reported
City,State,Zip:	BALDWIN PARK, CA 917060000
EPA ID:	CAL000350704
Inactive Date:	Not reported
Create Date:	03/10/2010
Last Act Date:	04/02/2013
Mailing Name:	Not reported
Mailing Address:	14521 RAMONA BLVD
Mailing Address 2:	Not reported
Mailing City,State,Zip:	BALDWIN PARK, CA 917060000
Owner Name:	VALLEY COUNTY WATER DISTRICT
Owner Address:	14521 RAMONA BLVD
Owner Address 2:	Not reported
Owner City,State,Zip:	BALDWIN PARK, CA 917060000
Contact Name:	TOM MORTENSON
Contact Address:	14521 RAMONA BLVD

VALLEY COUNTY WATER DISTRICT (Continued) **S113158165**

Contact Address 2:	Not reported
City,State,Zip:	BALDWIN PARK, CA 917060000

NAICS:

EPA ID:	CAL000350704
Create Date:	2010-03-10 10:04:28.773
NAICS Code:	71151
NAICS Description:	Independent Artists, Writers, and Performers
Issued EPA ID Date:	2010-03-10 10:04:28.77300
Inactive Date:	Not reported
Facility Name:	VALLEY COUNTY WATER DISTRICT
Facility Address:	14233 JOANBRIDGE ST
Facility Address 2:	Not reported
Facility City:	BALDWIN PARK
Facility County:	Not reported
Facility State:	CA
Facility Zip:	917060000

Name:	VALLEY COUNTY WATER DISTRICT
Address:	14233 JOANBRIDGE ST
Address 2:	Not reported
City,State,Zip:	BALDWIN PARK, CA 91706
EPA ID:	CAC002948673
Inactive Date:	05/19/2018
Create Date:	02/15/2018
Last Act Date:	05/19/2018
Mailing Name:	Not reported
Mailing Address:	14233 JOANBRIDGE ST
Mailing Address 2:	Not reported
Mailing City,State,Zip:	BALDWIN PARK, CA 91706
Owner Name:	VALLEY COUNTY WATER DISTRICT
Owner Address:	14233 JOANBRIDGE ST
Owner Address 2:	Not reported
Owner City,State,Zip:	BALDWIN PARK, CA 91706
Contact Name:	BILL WILSON
Contact Address:	14233 JOANBRIDGE ST
Contact Address 2:	Not reported
City,State,Zip:	BALDWIN PARK, CA 91706

A7 Target Property **VALLEY COUNTY WATER DISTRICT** **CPS-SLIC** **S103994008**
14233 JOANBRIDGE ST **SWEEPS UST** **N/A**
BALDWIN PARK, CA 91706 **ENF**
HAZNET
Site 7 of 42 in cluster A **WIP**
CERS
Actual: 419 ft. **HWTS**

CPS-SLIC:

Name:	VALLEY COUNTY WATER DIST
Address:	14233 JOANBRIDGE ST.
City,State,Zip:	BALDWIN PARK, CA 91706
Region:	STATE
Facility Status:	**Open - Site Assessment**
Status Date:	05/08/2018
Global Id:	SL603798917
Lead Agency:	LOS ANGELES RWQCB (REGION 4)
Lead Agency Case Number:	Not reported

VALLEY COUNTY WATER DISTRICT (Continued) **S103994008**

Latitude:	34.105819
Longitude:	-117.963356
Case Type:	Cleanup Program Site
Case Worker:	KL
Local Agency:	Not reported
RB Case Number:	108.1591
File Location:	Not reported
Potential Media Affected:	Aquifer used for drinking water supply
Potential Contaminants of Concern:	Not reported
Site History:	Not reported

Click here to access the California GeoTracker records for this facility:

SWEEPS UST:

Name:	VALLEY CO WATER DISTRICT
Address:	14233 JOANBRIDGE
City:	BALDWIN PARK
Status:	Not reported
Comp Number:	14172
Number:	Not reported
Board Of Equalization:	44-010369
Referral Date:	Not reported
Action Date:	Not reported
Created Date:	Not reported
Owner Tank Id:	Not reported
SWRCB Tank Id:	19-000-014172-000001
Tank Status:	Not reported
Capacity:	500
Active Date:	Not reported
Tank Use:	M.V. FUEL
STG:	PRODUCT
Content:	DIESEL
Number Of Tanks:	5

Name:	VALLEY CO WATER DISTRICT
Address:	14233 JOANBRIDGE
City:	BALDWIN PARK
Status:	Not reported
Comp Number:	14172
Number:	Not reported
Board Of Equalization:	44-010369
Referral Date:	Not reported
Action Date:	Not reported
Created Date:	Not reported
Owner Tank Id:	Not reported
SWRCB Tank Id:	19-000-014172-000002
Tank Status:	Not reported
Capacity:	2000
Active Date:	Not reported
Tank Use:	M.V. FUEL
STG:	PRODUCT
Content:	REG UNLEADED
Number Of Tanks:	Not reported

Name:	VALLEY CO WATER DISTRICT
Address:	14233 JOANBRIDGE
City:	BALDWIN PARK

VALLEY COUNTY WATER DISTRICT (Continued) **S103994008**

Status:	Not reported
Comp Number:	14172
Number:	Not reported
Board Of Equalization:	44-010369
Referral Date:	Not reported
Action Date:	Not reported
Created Date:	Not reported
Owner Tank Id:	Not reported
SWRCB Tank Id:	19-000-014172-000003
Tank Status:	Not reported
Capacity:	2000
Active Date:	Not reported
Tank Use:	M.V. FUEL
STG:	PRODUCT
Content:	REG UNLEADED
Number Of Tanks:	Not reported

Name:	VALLEY CO WATER DISTRICT
Address:	14233 JOANBRIDGE
City:	BALDWIN PARK
Status:	Not reported
Comp Number:	14172
Number:	Not reported
Board Of Equalization:	44-010369
Referral Date:	Not reported
Action Date:	Not reported
Created Date:	Not reported
Owner Tank Id:	Not reported
SWRCB Tank Id:	19-000-014172-000004
Tank Status:	Not reported
Capacity:	500
Active Date:	Not reported
Tank Use:	M.V. FUEL
STG:	PRODUCT
Content:	DIESEL
Number Of Tanks:	Not reported

Name:	VALLEY CO WATER DISTRICT
Address:	14233 JOANBRIDGE
City:	BALDWIN PARK
Status:	Not reported
Comp Number:	14172
Number:	Not reported
Board Of Equalization:	44-010369
Referral Date:	Not reported
Action Date:	Not reported
Created Date:	Not reported
Owner Tank Id:	Not reported
SWRCB Tank Id:	19-000-014172-000005
Tank Status:	Not reported
Capacity:	1
Active Date:	Not reported
Tank Use:	UNKNOWN
STG:	PRODUCT
Content:	Not reported
Number Of Tanks:	Not reported

VALLEY COUNTY WATER DISTRICT (Continued) **S103994008**

ENF:

Name:	VALLEY COUNTY WATER DISTRICT
Address:	14233 JOANBRIDGE STREET
City,State,Zip:	BALDWIN PARK, CA 91706
Region:	4
Facility Id:	270036
Agency Name:	Valley County Water District
Place Type:	Facility
Place Subtype:	Not reported
Facility Type:	Not reported
Agency Type:	Special District
# Of Agencies:	1
Place Latitude:	34.105902
Place Longitude:	-117.964195
SIC Code 1:	Not reported
SIC Desc 1:	Not reported
SIC Code 2:	Not reported
SIC Desc 2:	Not reported
SIC Code 3:	Not reported
SIC Desc 3:	Not reported
NAICS Code 1:	Not reported
NAICS Desc 1:	Not reported
NAICS Code 2:	Not reported
NAICS Desc 2:	Not reported
NAICS Code 3:	Not reported
NAICS Desc 3:	Not reported
# Of Places:	1
Source Of Facility:	Reg Meas
Design Flow:	Not reported
Threat To Water Quality:	Not reported
Complexity:	Not reported
Pretreatment:	Not reported
Facility Waste Type:	Not reported
Facility Waste Type 2:	Not reported
Facility Waste Type 3:	Not reported
Facility Waste Type 4:	Not reported
Program:	WIP
Program Category1:	MONITORING
Program Category2:	MONITORING
# Of Programs:	1
WDID:	4WIP1081591
Reg Measure Id:	152206
Reg Measure Type:	Unregulated
Region:	4
Order #:	Not reported
Npdes# CA#:	Not reported
Major-Minor:	Not reported
Npdes Type:	Not reported
Reclamation:	Not reported
Dredge Fill Fee:	Not reported
301H:	Not reported
Application Fee Amt Received:	Not reported
Status:	Never Active
Status Date:	02/20/2013
Effective Date:	Not reported
Expiration/Review Date:	Not reported
Termination Date:	Not reported

VALLEY COUNTY WATER DISTRICT (Continued) **S103994008**

WDR Review - Amend:	Not reported
WDR Review - Revise/Renew:	Not reported
WDR Review - Rescind:	Not reported
WDR Review - No Action Required:	Not reported
WDR Review - Pending:	Not reported
WDR Review - Planned:	Not reported
Status Enrollee:	N
Individual/General:	I
Fee Code:	Not reported
Direction/Voice:	Passive
Enforcement Id(EID):	226305
Region:	4
Order / Resolution Number:	LT950811
Enforcement Action Type:	13267 Letter
Effective Date:	08/11/1995
Adoption/Issuance Date:	Not reported
Achieve Date:	Not reported
Termination Date:	Not reported
ACL Issuance Date:	Not reported
EPL Issuance Date:	Not reported
Status:	Historical
Title:	Enforcement - 4WIP1081591
Description:	Not reported
Program:	WIP
Latest Milestone Completion Date:	Not reported
# Of Programs1:	1
Total Assessment Amount:	0
Initial Assessed Amount:	0
Liability $ Amount:	0
Project $ Amount:	0
Liability $ Paid:	0
Project $ Completed:	0
Total $ Paid/Completed Amount:	0

HAZNET:

Name:	VALLEY COUNTY WATER DISTRICT
Address:	14233 JOANBRIDGE ST
Address 2:	Not reported
City,State,Zip:	BALDWIN PARK, CA 91706
Contact:	TOM MORTENSON
Telephone:	6269621915
Mailing Name:	Not reported
Mailing Address:	14521 RAMONA BLVD
Year:	2013
Gepaid:	CAC002747522
TSD EPA ID:	CAD982444481
CA Waste Code:	221 - Waste oil and mixed oil
Disposal Method:	H141 - Storage, Bulking, And/Or Transfer Off Site--No Treatment/Reovery (H010-H129) Or (H131-H135)
Tons:	0.38

Additional Info:

Year:	2013
Gen EPA ID:	CAC002747522

VALLEY COUNTY WATER DISTRICT (Continued) **S103994008**

Shipment Date:	20131018
Creation Date:	11/29/2013 22:15:14
Receipt Date:	20131022
Manifest ID:	011732803JJK
Trans EPA ID:	CAR000172460
Trans Name:	ENVIRONMENTAL LOGISTICS INC
Trans 2 EPA ID:	Not reported
Trans 2 Name:	Not reported
TSDF EPA ID:	CAD982444481
Trans Name:	FILTER RECYCLING SERVICES INC
TSDF Alt EPA ID:	Not reported
TSDF Alt Name:	Not reported
Waste Code Description:	221 - Waste oil and mixed oil
RCRA Code:	Not reported
Meth Code:	H141 - Storage, Bulking, And/Or Transfer Off Site--No Treatment/Reovery (H010-H129) Or (H131-H135)
Quantity Tons:	0.38
Waste Quantity:	100
Quantity Unit:	G
Additional Code 1:	Not reported
Additional Code 2:	Not reported
Additional Code 3:	Not reported
Additional Code 4:	Not reported
Additional Code 5:	Not reported

WIP:

Name:	VALLEY COUNTY WATER DIST
Address:	14233 Joanbridge St
City,State,Zip:	BALDWIN PARK, CA 91706
Region:	4
File Number:	108.1591
File Status:	**Backlog**
Staff:	UNIDENTIFIED
Facility Suite:	Not reported

CERS:

Name:	VALLEY COUNTY WATER DIST
Address:	14233 JOANBRIDGE ST.
City,State,Zip:	BALDWIN PARK, CA 91706
Site ID:	189307
CERS ID:	SL603798917
CERS Description:	Cleanup Program Site

Affiliation:

Affiliation Type Desc:	Regional Board Caseworker
Entity Name:	KEVIN LIN - LOS ANGELES RWQCB (REGION 4)
Entity Title:	Not reported
Affiliation Address:	340 W 4th St, Ste 200
Affiliation City:	LOS ANGELES
Affiliation State:	CA
Affiliation Country:	Not reported
Affiliation Zip:	Not reported
Affiliation Phone:	2135766781

HWTS:

VALLEY COUNTY WATER DISTRICT (Continued) **S103994008**

Name:	VALLEY COUNTY WATER DISTRICT
Address:	14233 JOANBRIDGE ST
Address 2:	Not reported
City,State,Zip:	BALDWIN PARK, CA 91706
EPA ID:	CAC002747522
Inactive Date:	01/14/2014
Create Date:	10/15/2013
Last Act Date:	01/15/2014
Mailing Name:	Not reported
Mailing Address:	14521 RAMONA BLVD
Mailing Address 2:	Not reported
Mailing City,State,Zip:	BALDWIN PARK, CA 91706
Owner Name:	VALLEY COUNTY WATER DISTRICT
Owner Address:	14521 RAMONA BLVD
Owner Address 2:	Not reported
Owner City,State,Zip:	BALDWIN PARK, CA 91706
Contact Name:	TOM MORTENSON
Contact Address:	14521 RAMONA BLVD
Contact Address 2:	Not reported
City,State,Zip:	BALDWIN PARK, CA 91706

NAICS:

EPA ID:	CAC002747522
Create Date:	2013-10-15 15:23:38.397
NAICS Code:	56131
NAICS Description:	Employment Placement Agencies
Issued EPA ID Date:	2013-10-15 15:23:38.40000
Inactive Date:	2014-01-14 15:23:38.39300
Facility Name:	VALLEY COUNTY WATER DISTRICT
Facility Address:	14233 JOANBRIDGE ST
Facility Address 2:	Not reported
Facility City:	BALDWIN PARK
Facility County:	Not reported
Facility State:	CA
Facility Zip:	91706

A8 Target Property **VALLEY COUNTY WATER DISTRICT** **RCRA NonGen / NLR** **1026488258**
14233 JOANBRIDGE **CAC003094465**
BALDWIN PARK, CA 91706

Site 8 of 42 in cluster A

Actual: 419 ft.

RCRA NonGen / NLR:

Date Form Received by Agency:	2020-11-24 00:00:00.0
Handler Name:	VALLEY COUNTY WATER DISTRICT
Handler Address:	14233 JOANBRIDGE
Handler City,State,Zip:	BALDWIN PARK, CA 91706
EPA ID:	CAC003094465
Contact Name:	ERIC VELAZQUEZ
Contact Address:	14233 JOANBRIDGE ST.
Contact City,State,Zip:	BALDWIN PARK, CA 91706
Contact Telephone:	626-338-7301
Contact Fax:	Not reported
Contact Email:	EVELAZQUEZ@VCWD.ORG
Contact Title:	Not reported
EPA Region:	09
Land Type:	Not reported

VALLEY COUNTY WATER DISTRICT (Continued) **1026488258**

Federal Waste Generator Description:	Not a generator, verified
Non-Notifier:	Not reported
Biennial Report Cycle:	Not reported
Accessibility:	Not reported
Active Site Indicator:	Not reported
State District Owner:	Not reported
State District:	Not reported
Mailing Address:	14233 JOANBRIDGE
Mailing City,State,Zip:	BALDWIN PARK, CA 91706
Owner Name:	VALLEY COUNTY WATER DISTRICT
Owner Type:	Other
Operator Name:	ERIC VELAZQUEZ
Operator Type:	Other
Short-Term Generator Activity:	No
Importer Activity:	No
Mixed Waste Generator:	No
Transporter Activity:	No
Transfer Facility Activity:	No
Recycler Activity with Storage:	No
Small Quantity On-Site Burner Exemption:	No
Smelting Melting and Refining Furnace Exemption:	No
Underground Injection Control:	No
Off-Site Waste Receipt:	No
Universal Waste Indicator:	No
Universal Waste Destination Facility:	No
Federal Universal Waste:	No
Active Site Fed-Reg Treatment Storage and Disposal Facility:	Not reported
Active Site Converter Treatment storage and Disposal Facility:	Not reported
Active Site State-Reg Treatment Storage and Disposal Facility:	Not reported
Active Site State-Reg Handler:	---
Federal Facility Indicator:	Not reported
Hazardous Secondary Material Indicator:	N
Sub-Part K Indicator:	Not reported
Commercial TSD Indicator:	No
Treatment Storage and Disposal Type:	Not reported
2018 GPRA Permit Baseline:	Not on the Baseline
2018 GPRA Renewals Baseline:	Not on the Baseline
Permit Renewals Workload Universe:	Not reported
Permit Workload Universe:	Not reported
Permit Progress Universe:	Not reported
Post-Closure Workload Universe:	Not reported
Closure Workload Universe:	Not reported
202 GPRA Corrective Action Baseline:	No
Corrective Action Workload Universe:	No
Subject to Corrective Action Universe:	No
Non-TSDFs Where RCRA CA has Been Imposed Universe:	No
TSDFs Potentially Subject to CA Under 3004 (u)/(v) Universe:	No
TSDFs Only Subject to CA under Discretionary Auth Universe:	No
Corrective Action Priority Ranking:	No NCAPS ranking
Environmental Control Indicator:	No
Institutional Control Indicator:	No
Human Exposure Controls Indicator:	N/A
Groundwater Controls Indicator:	N/A
Operating TSDF Universe:	Not reported
Full Enforcement Universe:	Not reported
Significant Non-Complier Universe:	No
Unaddressed Significant Non-Complier Universe:	No

VALLEY COUNTY WATER DISTRICT (Continued) **1026488258**

Addressed Significant Non-Complier Universe:	No
Significant Non-Complier With a Compliance Schedule Universe:	No
Financial Assurance Required:	Not reported
Handler Date of Last Change:	2020-11-30 19:32:47.0
Recognized Trader-Importer:	No
Recognized Trader-Exporter:	No
Importer of Spent Lead Acid Batteries:	No
Exporter of Spent Lead Acid Batteries:	No
Recycler Activity Without Storage:	No
Manifest Broker:	No
Sub-Part P Indicator:	No

Handler - Owner Operator:

Owner/Operator Indicator:	Operator
Owner/Operator Name:	ERIC VELAZQUEZ
Legal Status:	Other
Date Became Current:	Not reported
Date Ended Current:	Not reported
Owner/Operator Address:	14233 JOANBRIDGE ST.
Owner/Operator City,State,Zip:	BALDWIN PARK, CA 91706
Owner/Operator Telephone:	626-338-7301
Owner/Operator Telephone Ext:	Not reported
Owner/Operator Fax:	Not reported
Owner/Operator Email:	Not reported

Owner/Operator Indicator:	Owner
Owner/Operator Name:	VALLEY COUNTY WATER DISTRICT
Legal Status:	Other
Date Became Current:	Not reported
Date Ended Current:	Not reported
Owner/Operator Address:	14233 JOANBRIDGE
Owner/Operator City,State,Zip:	BALDWIN PARK, CA 91706
Owner/Operator Telephone:	626-338-7301
Owner/Operator Telephone Ext:	Not reported
Owner/Operator Fax:	Not reported
Owner/Operator Email:	Not reported

Historic Generators:

Receive Date:	2020-11-24 00:00:00.0
Handler Name:	VALLEY COUNTY WATER DISTRICT
Federal Waste Generator Description:	Not a generator, verified
State District Owner:	Not reported
Large Quantity Handler of Universal Waste:	No
Recognized Trader Importer:	No
Recognized Trader Exporter:	No
Spent Lead Acid Battery Importer:	No
Spent Lead Acid Battery Exporter:	No
Current Record:	Yes
Non Storage Recycler Activity:	Not reported
Electronic Manifest Broker:	Not reported

List of NAICS Codes and Descriptions:

NAICS Code:	221310
NAICS Description:	WATER SUPPLY AND IRRIGATION SYSTEMS

VALLEY COUNTY WATER DISTRICT (Continued) **1026488258**

Facility Has Received Notices of Violations:
Violations: No Violations Found

Evaluation Action Summary:
Evaluations: No Evaluations Found

A9 Target Property **VALLEY COUNTY WATER DISTRICT**
14233 JOANBRIDGE STREET
BALDWIN PARK, CA 91706

HAZNET S112910816
HWTS N/A

Site 9 of 42 in cluster A

Actual: 419 ft.

HAZNET:

Name:	VALLEY COUNTY WATER DISTRICT
Address:	14233 JOANBRIDGE STREET
Address 2:	Not reported
City,State,Zip:	BALDWIN PARK, CA 917060000
Contact:	ED WARDLE/AMERICAN INTERGATED
Telephone:	3232498442
Mailing Name:	Not reported
Mailing Address:	14521 RAMONA PARK BLVD
Year:	2001
Gepaid:	CAC002300769
TSD EPA ID:	CAT080013352
CA Waste Code:	221 - Waste oil and mixed oil
Disposal Method:	R01 - Recycler
Tons:	0.38

Additional Info:

Year:	2001
Gen EPA ID:	CAC002300769
Shipment Date:	20010118
Creation Date:	4/30/2001 0:00:00
Receipt Date:	20010125
Manifest ID:	20415725
Trans EPA ID:	CAT080016116
Trans Name:	Not reported
Trans 2 EPA ID:	Not reported
Trans 2 Name:	Not reported
TSDF EPA ID:	CAT080013352
Trans Name:	Not reported
TSDF Alt EPA ID:	CAT080013352
TSDF Alt Name:	Not reported
Waste Code Description:	221 - Waste oil and mixed oil
RCRA Code:	Not reported
Meth Code:	R01 - Recycler
Quantity Tons:	0.38
Waste Quantity:	100
Quantity Unit:	G
Additional Code 1:	Not reported
Additional Code 2:	Not reported
Additional Code 3:	Not reported

VALLEY COUNTY WATER DISTRICT (Continued) **S112910816**

Additional Code 4: Not reported
Additional Code 5: Not reported

HWTS:

Name:	VALLEY COUNTY WATER DISTRICT
Address:	14233 JOANBRIDGE STREET
Address 2:	Not reported
City,State,Zip:	BALDWIN PARK, CA 917060000
EPA ID:	CAC002300769
Inactive Date:	09/11/2001
Create Date:	01/16/2001
Last Act Date:	09/11/2001
Mailing Name:	TOM MORTENSON/OPERATION SUPV
Mailing Address:	14521 RAMONA PARK BLVD
Mailing Address 2:	Not reported
Mailing City,State,Zip:	BALDWIN PARK, CA 917060000
Owner Name:	VALLEY COUNTY WATER DISTRICT
Owner Address:	14521 RAMONA PARK BLVD
Owner Address 2:	Not reported
Owner City,State,Zip:	BALDWIN PARK, CA 917060000
Contact Name:	ED WARDLE/AMERICAN INTERGATED
Contact Address:	--
Contact Address 2:	Not reported
City,State,Zip:	--, 99 --

A10 Target Property | **1X VALLEY COUNTRY WATER DIST** | **HAZNET** | **S123742776**
14233 JOANBRIDGE ROAD | **HWTS** | **N/A**
BALDWIN PARK, CA 90201

Site 10 of 42 in cluster A

Actual: 419 ft.

HAZNET:

Name:	1X VALLEY COUNTRY WATER DIST
Address:	14233 JOANBRIDGE ROAD
Address 2:	Not reported
City,State,Zip:	BALDWIN PARK, CA 902010000
Contact:	PAUL MARTIN GEN MNGR
Telephone:	7148977790
Mailing Name:	Not reported
Mailing Address:	--
Year:	1992
Gepaid:	CAC000667184
TSD EPA ID:	CAD009452708
CA Waste Code:	241 - Tank bottom waste
Disposal Method:	01 -
Tons:	0.5629

HWTS:

Name:	1X VALLEY COUNTRY WATER DIST
Address:	14233 JOANBRIDGE ROAD
Address 2:	Not reported
City,State,Zip:	BALDWIN PARK, CA 902010000
EPA ID:	CAC000667184
Inactive Date:	10/25/2000
Create Date:	01/27/1992

1X VALLEY COUNTRY WATER DIST (Continued) **S123742776**

Last Act Date:	10/25/2000
Mailing Name:	Not reported
Mailing Address:	--
Mailing Address 2:	Not reported
Mailing City,State,Zip:	BALDWIN PARK, CA 902010000
Owner Name:	THE WATER DIST
Owner Address:	--
Owner Address 2:	Not reported
Owner City,State,Zip:	--, 99 --
Contact Name:	PAUL MARTIN GEN MNGR
Contact Address:	--
Contact Address 2:	Not reported
City,State,Zip:	--, 99 --

A11 Target Property **VALLEY CO WATER DISTRICT** **UST** **U004049168**
14233 E JOANBRIDGE ST **LOS ANGELES CO. HMS** **N/A**
BALDWIN PARK, CA 91706

Site 11 of 42 in cluster A

Actual: 419 ft.

UST:

Name:	VALLEY CO WATER DISTRICT
Address:	14233 E JOANBRIDGE ST
City,State,Zip:	BALDWIN PARK, CA 91706
Facility ID:	14172
Permitting Agency:	LOS ANGELES COUNTY
Latitude:	34.10592
Longitude:	-117.96417

LOS ANGELES CO. HMS:

Name:	VALLEY CO WATER DISTRICT
Address:	14233 JOANBRIDGE ST
City,State,Zip:	BALDWIN PARK, CA 91706
Region:	LA
Permit Category:	T
Facility Id:	013747-014172
Facility Type:	0
Facility Status:	Removed
Area:	3X
Permit Number:	00005561T
Permit Status:	Removed

A12 Target Property **1X VALLEY COUNTY WATER DISTRICT** **HAZNET** **S123726945**
14233 JOANBRIDGE STREET **HWTS** **N/A**
BALDWIN PARK, CA 91706

Site 12 of 42 in cluster A

Actual: 419 ft.

HAZNET:

Name:	1X VALLEY COUNTY WATER DISTRICT
Address:	14233 JOANBRIDGE STREET
Address 2:	Not reported
City,State,Zip:	BALDWIN PARK, CA 917060000
Contact:	MICHAEL SMITH, CONTRACTOR
Telephone:	8187662222
Mailing Name:	Not reported

1X VALLEY COUNTY WATER DISTRICT (Continued) **S123726945**

Mailing Address: --

Year: 1990
Gepaid: CAC000283617
TSD EPA ID: HAHQ36017252
CA Waste Code: 221 - Waste oil and mixed oil
Disposal Method: 01 -
Tons: 0.4587

HWTS:
Name: 1X VALLEY COUNTY WATER DISTRICT
Address: 14233 JOANBRIDGE STREET
Address 2: Not reported
City,State,Zip: BALDWIN PARK, CA 917060000
EPA ID: CAC000283617
Inactive Date: 10/25/2000
Create Date: 05/24/1990
Last Act Date: 10/25/2000
Mailing Name: Not reported
Mailing Address: --
Mailing Address 2: Not reported
Mailing City,State,Zip: BALDWIN PARK, CA 917060000
Owner Name: VALLEY COUNTY WATER DISTRICT
Owner Address: --
Owner Address 2: Not reported
Owner City,State,Zip: --, 99 --
Contact Name: MICHAEL SMITH, CONTRACTOR
Contact Address: --
Contact Address 2: Not reported
City,State,Zip: --, 99 --

Areas of Concern ESE 1/8-1/4 1010 ft.

SAN GABRIEL VALLEY **AOCONCERN** **CCA0000001**
N/A

BALDWIN PARK, CA

AOC:
Description: San Gabriel Valley areas where VOC contamination is at or above the MCL as designated by region 9 EPA office.

NPL Region SE 1/4-1/2 2517 ft.

SAN GABRIEL VALLEY (AREA 2) **NPL** **1000114961**
SUNSET & SAN BERNARDINO FREEWAY **SEMS** **CAD980818512**
BALDWIN PARK, CA 91706 **US ENG CONTROLS**
RCRA NonGen / NLR
ROD
PRP

NPL:
EPA Region: 9
EPA ID: CAD980818512
Site ID: 902092
Name: SAN GABRIEL VALLEY (AREA 2)
Address: SUNSET & SAN BERNARDINO FREEWAY
City,State,Zip: BALDWIN PARK, CA 91706

SAN GABRIEL VALLEY (AREA 2) (Continued) **1000114961**

Federal:	N
Final Date:	1984-05-08 00:00:00
Latitude:	34.073611
Longitude:	-117.9361
Site Score:	42.240000000000002

NPL:

NPL Status:	Currently on the Final NPL
Substance ID:	Not reported
CAS Number:	Not reported
Substance:	Not reported
Pathway:	Not reported
Scoring:	Not reported

NPL Status:	Currently on the Final NPL
Substance ID:	U210
CAS Number:	127-18-4
Substance:	TETRACHLOROETHENE
Pathway:	GROUND WATER PATHWAY
Scoring:	2

NPL Status:	Currently on the Final NPL
Substance ID:	U211
CAS Number:	56-23-5
Substance:	CARBON TETRACHLORIDE
Pathway:	GROUND WATER PATHWAY
Scoring:	4

NPL Status:	Currently on the Final NPL
Substance ID:	U228
CAS Number:	79-01-6
Substance:	TRICHLOROETHYLENE (TCE)
Pathway:	GROUND WATER PATHWAY
Scoring:	2

Summary Details:

Conditions at listing September 1983): San Gabriel Valley Area 2) is a ground water plume that parallels the San Gabriel River to the west in the San Gabriel ground water basin in the Baldwin Park area of Los Angeles County, California. The plume is about 7.5 miles long and 1.5 miles wide.
Ground water is contaminated with trichloroethylene TCE), perchloroethylene PCE), and carbon tetrachloride, according to analyses by State agencies and local water companies. Many public wells in the area exceed the EPA Suggested No Adverse Response Levels SNARL) for TCE and PCE. Approximately 100,000 people are affected. Cities and public water companies in the area have tested to ensure that their water supplies containless than 5 parts per billion ppb) of TCE, a level considered safe for human consumption. When alternative methods of reducing the TCE level below 5 ppb are not effective, wells are removed from service. Status June 1984): A supplemental sampling program of contaminated wells will begin soon to get a snapshot view of the degree of contamination. The State Department of Health Services and EPA are preparing to initiate a remedial investigation/ feasibility study to determine the aerial and vertical extent of contamination and to develop alternatives for treatment and management of the problem. EPA continues its investigation to identify sources of the contamination. This site, along with the threeother San Gabriel Valley sites, was added to the NPL in May 1984 because it involves a serious problem that required taking immediate

SAN GABRIEL VALLEY (AREA 2) (Continued) **1000114961**

remedial action.

NPL:
NPL Status: Currently on the Final NPL
Category Description: Depth To Aquifer-<= 10 Feet
Category Value: 1

NPL Status: Currently on the Final NPL
Category Description: Distance To Nearest Population-> 0 And <= 1/4 Mile
Category Value: 10

NPL:
NPL Name: SAN GABRIEL VALLEY (AREA 2)

NPL:
EPA Region: 09
Site ID: 0902092
Site Status: F
Federal Site: N
Date Deleted: Not reported
Date Finalized: 05/08/84
Date Proposed: 09/08/83

NPL:
Proposed Date: 09/08/1983
Final Date: 05/08/1984
Deleted Date: Not reported
NPL Status: Final

SEMS:
Site ID: 0902092
EPA ID: CAD980818512
Name: SAN GABRIEL VALLEY (AREA 2)
Address: SUNSET & SAN BERNARDINO FREEWAY
Address 2: Not reported
City,State,Zip: BALDWIN PARK, CA 91706
Cong District: 28,31,32,34
FIPS Code: 06037
Latitude: 34.073611
Longitude: -117.936100
FF: N
NPL: Currently on the Final NPL
Non NPL Status: Not reported

SEMS Detail:
Region: 09
Site ID: 0902092
EPA ID: CAD980818512
Site Name: SAN GABRIEL VALLEY (AREA 2)
NPL: F
FF: N
OU: 00
Action Code: HR
Action Name: HAZRANK

SAN GABRIEL VALLEY (AREA 2) (Continued) **1000114961**

SEQ:	1
Start Date:	1983-09-01 04:00:00
Finish Date:	9/1/1983 4:00:00 AM
Qual:	Not reported
Current Action Lead:	EPA Perf

Region:	09
Site ID:	0902092
EPA ID:	CAD980818512
Site Name:	SAN GABRIEL VALLEY (AREA 2)
NPL:	F
FF:	N
OU:	01
Action Code:	RO
Action Name:	ROD
SEQ:	1
Start Date:	1994-03-31 05:00:00
Finish Date:	3/31/1994 5:00:00 AM
Qual:	Not reported
Current Action Lead:	EPA Perf

Region:	09
Site ID:	0902092
EPA ID:	CAD980818512
Site Name:	SAN GABRIEL VALLEY (AREA 2)
NPL:	F
FF:	N
OU:	00
Action Code:	SI
Action Name:	SI
SEQ:	1
Start Date:	1983-03-01 05:00:00
Finish Date:	9/1/1983 4:00:00 AM
Qual:	H
Current Action Lead:	EPA Perf

Region:	09
Site ID:	0902092
EPA ID:	CAD980818512
Site Name:	SAN GABRIEL VALLEY (AREA 2)
NPL:	F
FF:	N
OU:	00
Action Code:	NF
Action Name:	NPL FINL
SEQ:	1
Start Date:	1984-05-08 05:00:00
Finish Date:	5/8/1984 5:00:00 AM
Qual:	Not reported
Current Action Lead:	EPA Perf

Region:	09
Site ID:	0902092
EPA ID:	CAD980818512
Site Name:	SAN GABRIEL VALLEY (AREA 2)
NPL:	F
FF:	N

SAN GABRIEL VALLEY (AREA 2) (Continued) **1000114961**

OU:	00
Action Code:	NP
Action Name:	PROPOSED
SEQ:	1
Start Date:	1983-09-08 04:00:00
Finish Date:	9/8/1983 4:00:00 AM
Qual:	Not reported
Current Action Lead:	EPA Perf

Region:	09
Site ID:	0902092
EPA ID:	CAD980818512
Site Name:	SAN GABRIEL VALLEY (AREA 2)
NPL:	F
FF:	N
OU:	00
Action Code:	TA
Action Name:	TECH ASSIST
SEQ:	1
Start Date:	2001-04-03 04:00:00
Finish Date:	Not reported
Qual:	Not reported
Current Action Lead:	EPA Perf

Region:	09
Site ID:	0902092
EPA ID:	CAD980818512
Site Name:	SAN GABRIEL VALLEY (AREA 2)
NPL:	F
FF:	N
OU:	00
Action Code:	AR
Action Name:	ADMIN REC
SEQ:	1
Start Date:	2000-07-18 04:00:00
Finish Date:	Not reported
Qual:	Not reported
Current Action Lead:	EPA Perf

Region:	09
Site ID:	0902092
EPA ID:	CAD980818512
Site Name:	SAN GABRIEL VALLEY (AREA 2)
NPL:	F
FF:	N
OU:	01
Action Code:	JF
Action Name:	ECO RISK
SEQ:	1
Start Date:	1992-09-16 04:00:00
Finish Date:	9/16/1992 4:00:00 AM
Qual:	Not reported
Current Action Lead:	EPA Perf

Region:	09
Site ID:	0902092
EPA ID:	CAD980818512

SAN GABRIEL VALLEY (AREA 2) (Continued) **1000114961**

Site Name:	SAN GABRIEL VALLEY (AREA 2)
NPL:	F
FF:	N
OU:	00
Action Code:	MA
Action Name:	ST COOP
SEQ:	1
Start Date:	2006-06-23 04:00:00
Finish Date:	Not reported
Qual:	Not reported
Current Action Lead:	EPA Perf

Region:	09
Site ID:	0902092
EPA ID:	CAD980818512
Site Name:	SAN GABRIEL VALLEY (AREA 2)
NPL:	F
FF:	N
OU:	00
Action Code:	FE
Action Name:	5 YEAR
SEQ:	2
Start Date:	2012-09-24 05:00:00
Finish Date:	9/24/2012 5:00:00 AM
Qual:	Not reported
Current Action Lead:	EPA Perf

Region:	09
Site ID:	0902092
EPA ID:	CAD980818512
Site Name:	SAN GABRIEL VALLEY (AREA 2)
NPL:	F
FF:	N
OU:	00
Action Code:	PA
Action Name:	PA
SEQ:	1
Start Date:	1983-09-01 04:00:00
Finish Date:	9/1/1983 4:00:00 AM
Qual:	H
Current Action Lead:	EPA Perf

Region:	09
Site ID:	0902092
EPA ID:	CAD980818512
Site Name:	SAN GABRIEL VALLEY (AREA 2)
NPL:	F
FF:	N
OU:	00
Action Code:	RS
Action Name:	RV ASSESS
SEQ:	1
Start Date:	1991-12-27 05:00:00
Finish Date:	12/27/1991 5:00:00 AM
Qual:	Not reported
Current Action Lead:	EPA Perf

SAN GABRIEL VALLEY (AREA 2) (Continued) **1000114961**

Region:	09
Site ID:	0902092
EPA ID:	CAD980818512
Site Name:	SAN GABRIEL VALLEY (AREA 2)
NPL:	F
FF:	N
OU:	01
Action Code:	ED
Action Name:	R/H ASMT
SEQ:	1
Start Date:	1992-09-16 04:00:00
Finish Date:	9/16/1992 4:00:00 AM
Qual:	Not reported
Current Action Lead:	EPA Perf

Region:	09
Site ID:	0902092
EPA ID:	CAD980818512
Site Name:	SAN GABRIEL VALLEY (AREA 2)
NPL:	F
FF:	N
OU:	00
Action Code:	FE
Action Name:	5 YEAR
SEQ:	3
Start Date:	2016-10-31 04:00:00
Finish Date:	8/17/2017 5:00:00 AM
Qual:	Not reported
Current Action Lead:	EPA Perf

Region:	09
Site ID:	0902092
EPA ID:	CAD980818512
Site Name:	SAN GABRIEL VALLEY (AREA 2)
NPL:	F
FF:	N
OU:	00
Action Code:	FE
Action Name:	5 YEAR
SEQ:	1
Start Date:	2007-05-01 04:00:00
Finish Date:	9/27/2007 4:00:00 AM
Qual:	Not reported
Current Action Lead:	EPA Perf

Region:	09
Site ID:	0902092
EPA ID:	CAD980818512
Site Name:	SAN GABRIEL VALLEY (AREA 2)
NPL:	F
FF:	N
OU:	00
Action Code:	CR
Action Name:	CI
SEQ:	1
Start Date:	1984-05-01 05:00:00
Finish Date:	5/1/1984 5:00:00 AM

SAN GABRIEL VALLEY (AREA 2) (Continued) **1000114961**

Qual: Not reported
Current Action Lead: EPA Perf

Region: 09
Site ID: 0902092
EPA ID: CAD980818512
Site Name: SAN GABRIEL VALLEY (AREA 2)
NPL: F
FF: N
OU: 01
Action Code: CO
Action Name: RI/FS
SEQ: 1
Start Date: 1987-08-01 04:00:00
Finish Date: 3/31/1994 5:00:00 AM
Qual: Not reported
Current Action Lead: EPA Perf

Region: 09
Site ID: 0902092
EPA ID: CAD980818512
Site Name: SAN GABRIEL VALLEY (AREA 2)
NPL: F
FF: N
OU: 00
Action Code: CR
Action Name: CI
SEQ: 3
Start Date: 1984-05-01 05:00:00
Finish Date: Not reported
Qual: Not reported
Current Action Lead: EPA Perf

Region: 09
Site ID: 0902092
EPA ID: CAD980818512
Site Name: SAN GABRIEL VALLEY (AREA 2)
NPL: F
FF: N
OU: 01
Action Code: TA
Action Name: TECH ASSIST
SEQ: 2
Start Date: 2020-11-17 06:00:00
Finish Date: Not reported
Qual: Not reported
Current Action Lead: EPA Perf

Region: 09
Site ID: 0902092
EPA ID: CAD980818512
Site Name: SAN GABRIEL VALLEY (AREA 2)
NPL: F
FF: N
OU: 04
Action Code: BE
Action Name: PRP RD

SAN GABRIEL VALLEY (AREA 2) (Continued) **1000114961**

SEQ:	4
Start Date:	2000-07-21 04:00:00
Finish Date:	8/8/2003 4:00:00 AM
Qual:	Not reported
Current Action Lead:	EPA Ovrsght

Region:	09
Site ID:	0902092
EPA ID:	CAD980818512
Site Name:	SAN GABRIEL VALLEY (AREA 2)
NPL:	F
FF:	N
OU:	04
Action Code:	BF
Action Name:	PRP RA
SEQ:	4
Start Date:	2003-08-08 04:00:00
Finish Date:	3/31/2005 5:00:00 AM
Qual:	IR
Current Action Lead:	EPA Ovrsght

Region:	09
Site ID:	0902092
EPA ID:	CAD980818512
Site Name:	SAN GABRIEL VALLEY (AREA 2)
NPL:	F
FF:	N
OU:	02
Action Code:	BF
Action Name:	PRP RA
SEQ:	2
Start Date:	2002-09-26 04:00:00
Finish Date:	9/30/2003 4:00:00 AM
Qual:	IR
Current Action Lead:	EPA Ovrsght

Region:	09
Site ID:	0902092
EPA ID:	CAD980818512
Site Name:	SAN GABRIEL VALLEY (AREA 2)
NPL:	F
FF:	N
OU:	03
Action Code:	BE
Action Name:	PRP RD
SEQ:	3
Start Date:	2000-07-21 04:00:00
Finish Date:	3/31/2003 5:00:00 AM
Qual:	Not reported
Current Action Lead:	EPA Ovrsght

Region:	09
Site ID:	0902092
EPA ID:	CAD980818512
Site Name:	SAN GABRIEL VALLEY (AREA 2)
NPL:	F
FF:	N

SAN GABRIEL VALLEY (AREA 2) (Continued) **1000114961**

OU:	03
Action Code:	BF
Action Name:	PRP RA
SEQ:	3
Start Date:	2003-03-31 05:00:00
Finish Date:	9/30/2004 4:00:00 AM
Qual:	IR
Current Action Lead:	EPA Ovrsght

Region:	09
Site ID:	0902092
EPA ID:	CAD980818512
Site Name:	SAN GABRIEL VALLEY (AREA 2)
NPL:	F
FF:	N
OU:	05
Action Code:	BE
Action Name:	PRP RD
SEQ:	5
Start Date:	2000-07-21 04:00:00
Finish Date:	9/29/2004 4:00:00 AM
Qual:	Not reported
Current Action Lead:	EPA Ovrsght

Region:	09
Site ID:	0902092
EPA ID:	CAD980818512
Site Name:	SAN GABRIEL VALLEY (AREA 2)
NPL:	F
FF:	N
OU:	05
Action Code:	BF
Action Name:	PRP RA
SEQ:	5
Start Date:	2004-09-29 04:00:00
Finish Date:	9/28/2006 4:00:00 AM
Qual:	IR
Current Action Lead:	EPA Ovrsght

Region:	09
Site ID:	0902092
EPA ID:	CAD980818512
Site Name:	SAN GABRIEL VALLEY (AREA 2)
NPL:	F
FF:	N
OU:	02
Action Code:	BE
Action Name:	PRP RD
SEQ:	2
Start Date:	2000-07-21 04:00:00
Finish Date:	9/26/2002 4:00:00 AM
Qual:	Not reported
Current Action Lead:	EPA Ovrsght

Region:	09
Site ID:	0902092
EPA ID:	CAD980818512

SAN GABRIEL VALLEY (AREA 2) (Continued) **1000114961**

Site Name:	SAN GABRIEL VALLEY (AREA 2)
NPL:	F
FF:	N
OU:	01
Action Code:	ME
Action Name:	PRP LR
SEQ:	1
Start Date:	2003-09-30 04:00:00
Finish Date:	Not reported
Qual:	Not reported
Current Action Lead:	EPA Ovrsght

Region:	09
Site ID:	0902092
EPA ID:	CAD980818512
Site Name:	SAN GABRIEL VALLEY (AREA 2)
NPL:	F
FF:	N
OU:	01
Action Code:	OM
Action Name:	OM
SEQ:	1
Start Date:	2003-09-30 04:00:00
Finish Date:	Not reported
Qual:	Not reported
Current Action Lead:	EPA Ovrsght

Region:	09
Site ID:	0902092
EPA ID:	CAD980818512
Site Name:	SAN GABRIEL VALLEY (AREA 2)
NPL:	F
FF:	N
OU:	02
Action Code:	OM
Action Name:	OM
SEQ:	2
Start Date:	2003-09-30 04:00:00
Finish Date:	Not reported
Qual:	Not reported
Current Action Lead:	EPA Ovrsght

Region:	09
Site ID:	0902092
EPA ID:	CAD980818512
Site Name:	SAN GABRIEL VALLEY (AREA 2)
NPL:	F
FF:	N
OU:	03
Action Code:	OM
Action Name:	OM
SEQ:	3
Start Date:	2004-09-30 04:00:00
Finish Date:	Not reported
Qual:	Not reported
Current Action Lead:	EPA Ovrsght

SAN GABRIEL VALLEY (AREA 2) (Continued) **1000114961**

Region:	09
Site ID:	0902092
EPA ID:	CAD980818512
Site Name:	SAN GABRIEL VALLEY (AREA 2)
NPL:	F
FF:	N
OU:	04
Action Code:	OM
Action Name:	OM
SEQ:	4
Start Date:	2005-03-31 05:00:00
Finish Date:	Not reported
Qual:	Not reported
Current Action Lead:	EPA Ovrsght

Region:	09
Site ID:	0902092
EPA ID:	CAD980818512
Site Name:	SAN GABRIEL VALLEY (AREA 2)
NPL:	F
FF:	N
OU:	05
Action Code:	OM
Action Name:	OM
SEQ:	5
Start Date:	2006-09-28 04:00:00
Finish Date:	Not reported
Qual:	Not reported
Current Action Lead:	EPA Ovrsght

Region:	09
Site ID:	0902092
EPA ID:	CAD980818512
Site Name:	SAN GABRIEL VALLEY (AREA 2)
NPL:	F
FF:	N
OU:	00
Action Code:	DS
Action Name:	DISCVRY
SEQ:	1
Start Date:	1980-04-01 05:00:00
Finish Date:	4/1/1980 5:00:00 AM
Qual:	Not reported
Current Action Lead:	St Perf

SIte:

Name:	SAN GABRIEL VALLEY (AREA 2)
Address:	SUNSET & SAN BERNARDINO FREEWAY
Address 2:	Not reported
City,State,Zip:	BALDWIN PARK, CA 91706
Event Code:	Not reported
Action Taken Date:	03/31/1994
EPA ID:	CAD980818512
Action Name:	Record of Decision
Action ID:	1
Operable Unit:	01

SAN GABRIEL VALLEY (AREA 2) (Continued) **1000114961**

Contaminated Media:	Groundwater
Contact Name:	Not reported
Contact Telephone:	Not reported
Event:	Not reported
Federal Facility:	N
Fiscal Year:	1994
NPL Status:	Currently on the Final NPL
Superfund Alternative Agreement:	N
Latitude:	34.073611
Longitude:	-117.936100

Media:

EPA ID:	CAD980818512
Contaminated Media:	Groundwater
Action ID:	1
Operable Unit:	01
Action Name:	Record of Decision
Action Taken Date:	03/31/1994
Event Code:	Not reported
Contact Name:	Not reported
Contact Telephone:	Not reported
Event:	Not reported
Federal Facility:	N
Fiscal Year:	1994
NPL Status:	Currently on the Final NPL
Superfund Alternative Agreement:	N
Latitude:	34.073611
Longitude:	-117.936100

EPA ID:	CAD980818512
Contaminated Media:	Groundwater
Action ID:	1
Operable Unit:	01
Action Name:	Record of Decision
Action Taken Date:	03/31/1994
Event Code:	Not reported
Contact Name:	Not reported
Contact Telephone:	Not reported
Event:	Not reported
Federal Facility:	N
Fiscal Year:	1994
NPL Status:	Currently on the Final NPL
Superfund Alternative Agreement:	N
Latitude:	34.073611
Longitude:	-117.936100

EPA ID:	CAD980818512
Contaminated Media:	Groundwater
Action ID:	1
Operable Unit:	01
Action Name:	Record of Decision
Action Taken Date:	03/31/1994
Event Code:	Not reported
Contact Name:	Not reported
Contact Telephone:	Not reported
Event:	Not reported
Federal Facility:	N
Fiscal Year:	1994

SAN GABRIEL VALLEY (AREA 2) (Continued) **1000114961**

NPL Status:	Currently on the Final NPL
Superfund Alternative Agreement:	N
Latitude:	34.073611
Longitude:	-117.936100

EPA ID:	CAD980818512
Contaminated Media:	Groundwater
Action ID:	1
Operable Unit:	01
Action Name:	Record of Decision
Action Taken Date:	03/31/1994
Event Code:	Not reported
Contact Name:	Not reported
Contact Telephone:	Not reported
Event:	Not reported
Federal Facility:	N
Fiscal Year:	1994
NPL Status:	Currently on the Final NPL
Superfund Alternative Agreement:	N
Latitude:	34.073611
Longitude:	-117.936100

EPA ID:	CAD980818512
Contaminated Media:	Groundwater
Action ID:	1
Operable Unit:	01
Action Name:	Record of Decision
Action Taken Date:	03/31/1994
Event Code:	Not reported
Contact Name:	Not reported
Contact Telephone:	Not reported
Event:	Not reported
Federal Facility:	N
Fiscal Year:	1994
NPL Status:	Currently on the Final NPL
Superfund Alternative Agreement:	N
Latitude:	34.073611
Longitude:	-117.936100

RCRA NonGen / NLR:

Date Form Received by Agency:	2015-05-21 00:00:00.0
Handler Name:	SAN GABRIEL VALLEY AREA 2
Handler Address:	SUNSET & SAN BERNARDINO FRWY
Handler City,State,Zip:	BALDWIN PARK, CA 91706
EPA ID:	CAD980818512
Contact Name:	VICTOR A MONTIEL
Contact Address:	SUNSET & SAN BERNARDINO FRWY
Contact City,State,Zip:	BALDWIN PARK, CA 91706
Contact Telephone:	626-416-7199
Contact Fax:	626-582-1571
Contact Email:	VAMONTIEL@SGVWATER.COM
Contact Title:	Not reported
EPA Region:	09
Land Type:	Not reported
Federal Waste Generator Description:	Not a generator, verified
Non-Notifier:	Not reported

SAN GABRIEL VALLEY (AREA 2) (Continued) **1000114961**

Biennial Report Cycle:	Not reported
Accessibility:	Not reported
Active Site Indicator:	Handler Activities
State District Owner:	Not reported
State District:	Not reported
Mailing Address:	P.O. BOX 6010
Mailing City,State,Zip:	EL MONTE, CA 91734-2010
Owner Name:	SAN GABRIEL VALLEY AREA A
Owner Type:	Other
Operator Name:	VICTOR A MONTIEL
Operator Type:	Other
Short-Term Generator Activity:	No
Importer Activity:	No
Mixed Waste Generator:	No
Transporter Activity:	No
Transfer Facility Activity:	No
Recycler Activity with Storage:	No
Small Quantity On-Site Burner Exemption:	No
Smelting Melting and Refining Furnace Exemption:	No
Underground Injection Control:	No
Off-Site Waste Receipt:	No
Universal Waste Indicator:	Yes
Universal Waste Destination Facility:	Yes
Federal Universal Waste:	No
Active Site Fed-Reg Treatment Storage and Disposal Facility:	Not reported
Active Site Converter Treatment storage and Disposal Facility:	Not reported
Active Site State-Reg Treatment Storage and Disposal Facility:	Not reported
Active Site State-Reg Handler:	---
Federal Facility Indicator:	Not reported
Hazardous Secondary Material Indicator:	N
Sub-Part K Indicator:	Not reported
Commercial TSD Indicator:	No
Treatment Storage and Disposal Type:	Not reported
2018 GPRA Permit Baseline:	Not on the Baseline
2018 GPRA Renewals Baseline:	Not on the Baseline
Permit Renewals Workload Universe:	Not reported
Permit Workload Universe:	Not reported
Permit Progress Universe:	Not reported
Post-Closure Workload Universe:	Not reported
Closure Workload Universe:	Not reported
202 GPRA Corrective Action Baseline:	No
Corrective Action Workload Universe:	No
Subject to Corrective Action Universe:	No
Non-TSDFs Where RCRA CA has Been Imposed Universe:	No
TSDFs Potentially Subject to CA Under 3004 (u)/(v) Universe:	No
TSDFs Only Subject to CA under Discretionary Auth Universe:	No
Corrective Action Priority Ranking:	No NCAPS ranking
Environmental Control Indicator:	No
Institutional Control Indicator:	No
Human Exposure Controls Indicator:	N/A
Groundwater Controls Indicator:	N/A
Operating TSDF Universe:	Not reported
Full Enforcement Universe:	Not reported
Significant Non-Complier Universe:	No
Unaddressed Significant Non-Complier Universe:	No
Addressed Significant Non-Complier Universe:	No
Significant Non-Complier With a Compliance Schedule Universe:	No

SAN GABRIEL VALLEY (AREA 2) (Continued) **1000114961**

Financial Assurance Required:	Not reported
Handler Date of Last Change:	2018-08-31 17:13:45.0
Recognized Trader-Importer:	No
Recognized Trader-Exporter:	No
Importer of Spent Lead Acid Batteries:	No
Exporter of Spent Lead Acid Batteries:	No
Recycler Activity Without Storage:	No
Manifest Broker:	No
Sub-Part P Indicator:	No

Handler - Owner Operator:

Owner/Operator Indicator:	Operator
Owner/Operator Name:	VICTOR A MONTIEL
Legal Status:	Other
Date Became Current:	Not reported
Date Ended Current:	Not reported
Owner/Operator Address:	SUNSET & SAN BERNARDINO FRWY
Owner/Operator City,State,Zip:	BALDWIN PARK, CA 91706
Owner/Operator Telephone:	626-416-7199
Owner/Operator Telephone Ext:	Not reported
Owner/Operator Fax:	Not reported
Owner/Operator Email:	Not reported

Owner/Operator Indicator:	Owner
Owner/Operator Name:	SAN GABRIEL VALLEY AREA A
Legal Status:	Other
Date Became Current:	Not reported
Date Ended Current:	Not reported
Owner/Operator Address:	11142 GARVEY AVE
Owner/Operator City,State,Zip:	EL MONTE, CA 91733
Owner/Operator Telephone:	626-448-6183
Owner/Operator Telephone Ext:	Not reported
Owner/Operator Fax:	Not reported
Owner/Operator Email:	Not reported

Historic Generators:

Receive Date:	2015-05-21 00:00:00.0
Handler Name:	SAN GABRIEL VALLEY AREA 2
Federal Waste Generator Description:	Not a generator, verified
State District Owner:	Not reported
Large Quantity Handler of Universal Waste:	No
Recognized Trader Importer:	No
Recognized Trader Exporter:	No
Spent Lead Acid Battery Importer:	No
Spent Lead Acid Battery Exporter:	No
Current Record:	Yes
Non Storage Recycler Activity:	Not reported
Electronic Manifest Broker:	Not reported

List of NAICS Codes and Descriptions:

NAICS Code:	9241
NAICS Description:	ADMINISTRATION OF ENVIRONMENTAL QUALITY PROGRAMS

Facility Has Received Notices of Violations:

SAN GABRIEL VALLEY (AREA 2) (Continued) **1000114961**

Violations: No Violations Found

Evaluation Action Summary:
Evaluations: No Evaluations Found

ROD:

Name:	SAN GABRIEL VALLEY (AREA 2)
Address:	SUNSET & SAN BERNARDINO FREEWAY
City,State,Zip:	BALDWIN PARK, CA 91706
EPA ID:	CAD980818512
RG:	9
Site ID:	902092
Action:	GOVT Decision Document (ROD)
Operable Unit Number:	BALDWIN PARK
SEQ ID:	1
Action Completion:	1994-03-31 00:00:00
NPL Status:	Final
Non NPL Status:	Not reported

PRP:
PRP Name:
A & J SYSTEMS
A&E PLASTICS CO.
A-1 ORNAMENTAL IRON
ACORN ENGINEERING CO.
ACROMIL
ADAMS AND COLTRIN, INC.
ADAMS CAMPBELL CO., LTD.
ADVANCED HEAT TECHNOLOGY CORP.
AEROJET ELECTROSYSTEMS
AEROJET ELECTROSYSTEMS
AEROJET-GENERAL CORP.
AEROJET-GENERAL CORP.
AEROJET-GENERAL CORP.
AEROSOL SERVICES COMPANY
AIR DISTRIBUTION PRODUCTS, INC.
ALLEGIANCE HEALTHCARE CORPORATION
ALLEGIANCE HEALTHCARE CORPORATION
ALLFAST FASTENING SYSTEMS, INC.
ALLIED PHOTO PRODUCTS INC.
ALLSTATE INSURANCE CO.

Click this hyperlink while viewing on your computer to access
236 additional PRP: record(s) in the EDR Site Report.

A13 **JOHNNIE'S RICHFIELD SERVICE** **EDR Hist Auto** **1008994622**
NE **14300 E ARROW HIGHWAY** **N/A**
< 1/8 **BALDWIN PARK, CA 91706**
0.018 mi.
93 ft. **Site 13 of 42 in cluster A**

Relative: EDR Hist Auto
Higher
Actual:
426 ft.

Year:	Name:	Type:
1956	JOHNNIE'S RICHFIELD SERVICE	Not reported

A14
NW
< 1/8
0.024 mi.
128 ft.

CERA, INC. **WIP** **S106767132**
14180 LIVE OAK AVE **N/A**
BALDWIN PARK, CA 91706

Site 14 of 42 in cluster A

Relative:
Lower

Actual:
418 ft.

WIP:

Name:	CERA, INC.
Address:	14180 Live Oak Ave
City,State,Zip:	BALDWIN PARK, CA 91706
Region:	4
File Number:	108.1394
File Status:	**Not reported**
Staff:	UNIDENTIFIED
Facility Suite:	F

A15
NW
< 1/8
0.024 mi.
128 ft.

STENO-AIDE, INC. **WIP** **S106767134**
14180 LIVE OAK AVE **N/A**
BALDWIN PARK, CA 91706

Site 15 of 42 in cluster A

Relative:
Lower

Actual:
418 ft.

WIP:

Name:	STENO-AIDE, INC.
Address:	14180 Live Oak Ave
City,State,Zip:	BALDWIN PARK, CA 91706
Region:	4
File Number:	108.1397
File Status:	**Historical**
Staff:	DKOO
Facility Suite:	C-D

A16
NW
< 1/8
0.024 mi.
128 ft.

INTEGRATED COMPUTER SERVICE **WIP** **S106767256**
14180 LIVE OAK AVE **N/A**
IRWINDALE, CA 91706

Site 16 of 42 in cluster A

Relative:
Lower

Actual:
418 ft.

WIP:

Name:	INTEGRATED COMPUTER SERVICE
Address:	14180 Live Oak Ave
City,State,Zip:	IRWINDALE, CA 91706
Region:	4
File Number:	108.1580
File Status:	**Historical**
Staff:	TB
Facility Suite:	B

A17 NW < 1/8 0.024 mi. 128 ft. | **J & B REFRIGERATION INC.** | **WIP** | **S106767133**
14180 LIVE OAK AVE | **N/A**
BALDWIN PARK, CA 91706

Site 17 of 42 in cluster A

Relative: Lower
Actual: 418 ft.

WIP:

Name:	J & B REFRIGERATION INC.
Address:	14180 Live Oak Ave
City,State,Zip:	BALDWIN PARK, CA 91706
Region:	4
File Number:	108.1395
File Status:	**Historical**
Staff:	TB
Facility Suite:	H

A18 NW < 1/8 0.024 mi. 128 ft. | **TECAN SP INC** | **HAZNET HWTS** | **S123635547**
14180 LIVE OAK AVE STE I | **N/A**
BALDWIN PARK, CA 91706

Site 18 of 42 in cluster A

Relative: Lower
Actual: 418 ft.

HAZNET:

Name:	TECAN SP INC
Address:	14180 LIVE OAK AVE STE I
Address 2:	Not reported
City,State,Zip:	BALDWIN PARK, CA 91706
Contact:	MARK GHABRIALL
Telephone:	6268626545
Mailing Name:	Not reported
Mailing Address:	PO BOX 1608
Year:	2019
Gepaid:	CAL000426820
TSD EPA ID:	CAD044429835
CA Waste Code:	791 - Liquids with pH <= 2
Disposal Method:	H141 - Storage, Bulking, And/Or Transfer Off Site--No Treatment/Reovery (H010-H129) Or (H131-H135)
Tons:	0.15000
Year:	2019
Gepaid:	CAL000426820
TSD EPA ID:	UTD981552177
CA Waste Code:	791 - Liquids with pH <= 2
Disposal Method:	H040 - Incineration--Thermal Destruction Other Than Use As A Fuel
Tons:	0.50000
Year:	2019
Gepaid:	CAL000426820
TSD EPA ID:	CAD044429835
CA Waste Code:	135 - Unspecified aqueous solution
Disposal Method:	H141 - Storage, Bulking, And/Or Transfer Off Site--No Treatment/Reovery (H010-H129) Or (H131-H135)
Tons:	0.94500
Year:	2019
Gepaid:	CAL000426820
TSD EPA ID:	CAD028409019
CA Waste Code:	223 - Unspecified oil-containing waste
Disposal Method:	H135 - Discharge To Sewer/Potw Or Npdes(With Prior Storage--With Or

TECAN SP INC (Continued) **S123635547**

	Without Treatment)
Tons:	1.04250
Year:	2019
Gepaid:	CAL000426820
TSD EPA ID:	CAD044429835
CA Waste Code:	352 - Other organic solids
Disposal Method:	H141 - Storage, Bulking, And/Or Transfer Off Site--No Treatment/Reovery (H010-H129) Or (H131-H135)
Tons:	0.12500
Year:	2019
Gepaid:	CAL000426820
TSD EPA ID:	CAD044429835
CA Waste Code:	214 - Unspecified solvent mixture
Disposal Method:	H141 - Storage, Bulking, And/Or Transfer Off Site--No Treatment/Reovery (H010-H129) Or (H131-H135)
Tons:	0.17500
Year:	2019
Gepaid:	CAL000426820
TSD EPA ID:	CAD008364432
CA Waste Code:	181 - Other inorganic solid waste
Disposal Method:	H141 - Storage, Bulking, And/Or Transfer Off Site--No Treatment/Reovery (H010-H129) Or (H131-H135)
Tons:	0.19000
Year:	2019
Gepaid:	CAL000426820
TSD EPA ID:	NED981723513
CA Waste Code:	352 - Other organic solids
Disposal Method:	H040 - Incineration--Thermal Destruction Other Than Use As A Fuel
Tons:	0.02500
Year:	2018
Gepaid:	CAL000426820
TSD EPA ID:	CAD044429835
CA Waste Code:	135 - Unspecified aqueous solution
Disposal Method:	H141 - Storage, Bulking, And/Or Transfer Off Site--No Treatment/Reovery (H010-H129) Or (H131-H135)
Tons:	0.84000
Year:	2018
Gepaid:	CAL000426820
TSD EPA ID:	CAD008364432
CA Waste Code:	212 - Oxygenated solvents (acetone, butanol, ethyl acetate, etc.)
Disposal Method:	H141 - Storage, Bulking, And/Or Transfer Off Site--No Treatment/Reovery (H010-H129) Or (H131-H135)
Tons:	0.18150

Click this hyperlink while viewing on your computer to access
11 additional CA HAZNET: record(s) in the EDR Site Report.

Additional Info:

Year:	2017
Gen EPA ID:	CAL000426820

TECAN SP INC (Continued) **S123635547**

Shipment Date:	20171107
Creation Date:	6/20/2018 18:31:41
Receipt Date:	20171108
Manifest ID:	006315520SKS
Trans EPA ID:	TXR000081205
Trans Name:	SAFETY-KLEEN SYSTEMS INC
Trans 2 EPA ID:	Not reported
Trans 2 Name:	Not reported
TSDF EPA ID:	CAD044429835
Trans Name:	CLEAN HARBORS OF WILMINGTON LLC
TSDF Alt EPA ID:	Not reported
TSDF Alt Name:	Not reported
Waste Code Description:	135 - Unspecified aqueous solution
RCRA Code:	Not reported
Meth Code:	H141 - Storage, Bulking, And/Or Transfer Off Site--No Treatment/Reovery (H010-H129) Or (H131-H135)
Quantity Tons:	0.987
Waste Quantity:	235
Quantity Unit:	G
Additional Code 1:	Not reported
Additional Code 2:	Not reported
Additional Code 3:	Not reported
Additional Code 4:	Not reported
Additional Code 5:	Not reported

Shipment Date:	20170523
Creation Date:	5/20/2018 18:32:00
Receipt Date:	20170530
Manifest ID:	010404456FLE
Trans EPA ID:	CAR000047613
Trans Name:	CAL WEST ENVIRONMENTAL SERVICES INC
Trans 2 EPA ID:	Not reported
Trans 2 Name:	Not reported
TSDF EPA ID:	CAD028409019
Trans Name:	CROSBY & OVERTON INC
TSDF Alt EPA ID:	Not reported
TSDF Alt Name:	Not reported
Waste Code Description:	551 - Laboratory waste chemicals 561 Detergent and soap
RCRA Code:	Not reported
Meth Code:	H141 - Storage, Bulking, And/Or Transfer Off Site--No Treatment/Reovery (H010-H129) Or (H131-H135)
Quantity Tons:	0.05
Waste Quantity:	100
Quantity Unit:	P
Additional Code 1:	Not reported
Additional Code 2:	Not reported
Additional Code 3:	Not reported
Additional Code 4:	Not reported
Additional Code 5:	Not reported

Shipment Date:	20170523
Creation Date:	7/13/2018 18:30:14
Receipt Date:	20170530
Manifest ID:	010404457FLE
Trans EPA ID:	CAR000047613
Trans Name:	CAL WEST ENVIRONMENTAL SERVICES INC
Trans 2 EPA ID:	Not reported

TECAN SP INC (Continued) **S123635547**

Trans 2 Name:	Not reported
TSDF EPA ID:	CAD008252405
Trans Name:	PACIFIC RESOURCE RECOVERY SERVICES
TSDF Alt EPA ID:	Not reported
TSDF Alt Name:	Not reported
Waste Code Description:	214 - Unspecified solvent mixture
RCRA Code:	F003
Meth Code:	H061 - Fuel Blending Prior To Energy Recovery At Another Site
Quantity Tons:	0.0375
Waste Quantity:	75
Quantity Unit:	P
Additional Code 1:	D001
Additional Code 2:	Not reported
Additional Code 3:	Not reported
Additional Code 4:	Not reported
Additional Code 5:	Not reported
Shipment Date:	20170509
Creation Date:	5/30/2018 18:30:45
Receipt Date:	20170516
Manifest ID:	009816884FLE
Trans EPA ID:	CAR000163097
Trans Name:	K-VAC ENVIRONMENTAL SERVICES INC
Trans 2 EPA ID:	CAR000047613
Trans 2 Name:	CAL WEST ENVIRONMENTAL SERVICES INC
TSDF EPA ID:	CAD028409019
Trans Name:	CROSBY & OVERTON INC
TSDF Alt EPA ID:	Not reported
TSDF Alt Name:	Not reported
Waste Code Description:	551 - Laboratory waste chemicals 561 Detergent and soap
RCRA Code:	F003
Meth Code:	H141 - Storage, Bulking, And/Or Transfer Off Site--No Treatment/Reovery (H010-H129) Or (H131-H135)
Quantity Tons:	0.1251
Waste Quantity:	30
Quantity Unit:	G
Additional Code 1:	F002
Additional Code 2:	D001
Additional Code 3:	Not reported
Additional Code 4:	Not reported
Additional Code 5:	Not reported

HWTS:

Name:	TECAN SP INC
Address:	14180 LIVE OAK AVE STE I
Address 2:	Not reported
City,State,Zip:	BALDWIN PARK, CA 91706
EPA ID:	CAL000426820
Inactive Date:	Not reported
Create Date:	04/14/2017
Last Act Date:	09/14/2020
Mailing Name:	HEAD FACILITY & EH&S MANAGEMENT
Mailing Address:	PO BOX 1608
Mailing Address 2:	Not reported
Mailing City,State,Zip:	BALDWIN PARK, CA 91706
Owner Name:	TECAN US GROUP INC
Owner Address:	9401 GLOBE CENTER DR

TECAN SP INC (Continued) **S123635547**

Owner Address 2: Not reported
Owner City,State,Zip: MORRISVILLE, NC 27560
Contact Name: MARK GHABRIALL
Contact Address: 14180 LIVE OAK AVE.
Contact Address 2: SUITE H
City,State,Zip: BALDWIN PARK, CA 91706

NAICS:
EPA ID: CAL000426820
Create Date: 2017-04-14 15:56:40.027
NAICS Code: 446199
NAICS Description: All Other Health and Personal Care Stores
Issued EPA ID Date: 2017-04-14 15:56:39.92300
Inactive Date: Not reported
Facility Name: TECAN SP INC
Facility Address: 14180 LIVE OAK AVE STE I
Facility Address 2: Not reported
Facility City: BALDWIN PARK
Facility County: Not reported
Facility State: CA
Facility Zip: 91706

A19 **CERA INC** **HAZNET** **S123632896**
NW **14180 LIVE OAK AVE** **HWTS** **N/A**
< 1/8 **BALDWIN PARK, CA 91706**
0.024 mi.
128 ft. **Site 19 of 42 in cluster A**

Relative:
Lower

Actual:
418 ft.

HAZNET:
Name: CERA INC
Address: 14180 LIVE OAK AVE
Address 2: Not reported
City,State,Zip: BALDWIN PARK, CA 91706
Contact: LETICIA NAREZ
Telephone: 6263731515
Mailing Name: Not reported
Mailing Address: PO BOX 1608

Year: 2015
Gepaid: CAL000407394
TSD EPA ID: CAD028409019
CA Waste Code: 551 - Laboratory waste chemicals
Disposal Method: H141 - Storage, Bulking, And/Or Transfer Off Site--No Treatment/Reovery (H010-H129) Or (H131-H135)
Tons: 0.12925

Additional Info:
Year: 2015
Gen EPA ID: CAL000407394

Shipment Date: 20151016
Creation Date: 1/11/2016 22:16:05
Receipt Date: 20151020
Manifest ID: 008887606FLE
Trans EPA ID: CAR000047613
Trans Name: CAL WEST ENVIRONMENTAL SERVICES INC

CERA INC (Continued) **S123632896**

Trans 2 EPA ID:	Not reported
Trans 2 Name:	Not reported
TSDF EPA ID:	CAD028409019
Trans Name:	CROSBY & OVERTON INC
TSDF Alt EPA ID:	Not reported
TSDF Alt Name:	Not reported
Waste Code Description:	551 - Laboratory waste chemicals 561 Detergent and soap
RCRA Code:	Not reported
Meth Code:	H141 - Storage, Bulking, And/Or Transfer Off Site--No Treatment/Reovery (H010-H129) Or (H131-H135)
Quantity Tons:	0.025
Waste Quantity:	50
Quantity Unit:	P
Additional Code 1:	Not reported
Additional Code 2:	Not reported
Additional Code 3:	Not reported
Additional Code 4:	Not reported
Additional Code 5:	Not reported
Shipment Date:	20151016
Creation Date:	1/11/2016 22:16:05
Receipt Date:	20151020
Manifest ID:	008887606FLE
Trans EPA ID:	CAR000047613
Trans Name:	CAL WEST ENVIRONMENTAL SERVICES INC
Trans 2 EPA ID:	Not reported
Trans 2 Name:	Not reported
TSDF EPA ID:	CAD028409019
Trans Name:	CROSBY & OVERTON INC
TSDF Alt EPA ID:	Not reported
TSDF Alt Name:	Not reported
Waste Code Description:	551 - Laboratory waste chemicals 561 Detergent and soap
RCRA Code:	F003
Meth Code:	H141 - Storage, Bulking, And/Or Transfer Off Site--No Treatment/Reovery (H010-H129) Or (H131-H135)
Quantity Tons:	0.10425
Waste Quantity:	25
Quantity Unit:	G
Additional Code 1:	F002
Additional Code 2:	D001
Additional Code 3:	Not reported
Additional Code 4:	Not reported
Additional Code 5:	Not reported

HWTS:

Name:	CERA INC
Address:	14180 LIVE OAK AVE
Address 2:	Not reported
City,State,Zip:	BALDWIN PARK, CA 91706
EPA ID:	CAL000407394
Inactive Date:	06/30/2016
Create Date:	06/03/2015
Last Act Date:	12/19/2016
Mailing Name:	Not reported
Mailing Address:	PO BOX 1608
Mailing Address 2:	Not reported
Mailing City,State,Zip:	BALDWIN PARK, CA 91706

CERA INC (Continued) **S123632896**

Owner Name: CERA INC
Owner Address: PO BOX 1608
Owner Address 2: Not reported
Owner City,State,Zip: BALDWIN PARK, CA 91706
Contact Name: LETICIA NAREZ
Contact Address: 14180 LIVE OAK AVE
Contact Address 2: STE I
City,State,Zip: BALDWIN PARK, CA 91706

NAICS:
EPA ID: CAL000407394
Create Date: 2015-06-03 10:55:51.160
NAICS Code: 446199
NAICS Description: All Other Health and Personal Care Stores
Issued EPA ID Date: 2015-06-03 10:55:51.15700
Inactive Date: 2016-06-30 00:00:00
Facility Name: CERA INC
Facility Address: 14180 LIVE OAK AVE
Facility Address 2: Not reported
Facility City: BALDWIN PARK
Facility County: Not reported
Facility State: CA
Facility Zip: 91706

A20 **TECAN SP INC** **FINDS** **1024638429**
NW **14180 LIVE OAK AVE STE I** **ECHO** **N/A**
< 1/8 **BALDWIN PARK, CA 91706**
0.024 mi.
128 ft. **Site 20 of 42 in cluster A**

Relative:
Lower
Actual:
418 ft.

FINDS:
Registry ID: 110070426816

Click Here:

Environmental Interest/Information System:
RCRAInfo is a national information system that supports the Resource Conservation and Recovery Act (RCRA) program through the tracking of events and activities related to facilities that generate, transport, and treat, store, or dispose of hazardous waste. RCRAInfo allows RCRA program staff to track the notification, permit, compliance, and corrective action activities required under RCRA.

Click this hyperlink while viewing on your computer to access additional FINDS: detail in the EDR Site Report.

ECHO:
Envid: 1024638429
Registry ID: 110070426816
DFR URL: http://echo.epa.gov/detailed-facility-report?fid=110070426816
Name: TECAN SP INC
Address: 14180 LIVE OAK AVE STE I
City,State,Zip: BALDWIN PARK, CA 91706

A21 NW < 1/8 0.024 mi. 128 ft. | **TECAN SP, INC.**
14180 LIVE OAK AVE
BALDWIN PARK, CA 91706

CERS HAZ WASTE
CHMIRS
CERS

S123297233
N/A

Site 21 of 42 in cluster A

Relative: Lower

Actual: 418 ft.

CERS HAZ WASTE:

Name:	TECAN SP, INC.
Address:	14180 LIVE OAK AVE
City,State,Zip:	BALDWIN PARK, CA 91706
Site ID:	421213
CERS ID:	10733518
CERS Description:	Hazardous Waste Generator

CHMIRS:

Name:	Not reported
Address:	14180 LIVE OAK AVE
City,State,Zip:	BALDWIN PARK, CA 91706
OES Incident Number:	18-4026
OES notification:	06/19/2018
OES Date:	Not reported
OES Time:	Not reported
Date Completed:	**Not reported**
Property Use:	Not reported
Agency Id Number:	Not reported
Agency Incident Number:	Not reported
Time Notified:	Not reported
Time Completed:	Not reported
Surrounding Area:	Not reported
Estimated Temperature:	Not reported
Property Management:	Not reported
More Than Two Substances Involved?:	Not reported
Resp Agncy Personel # Of Decontaminated:	Not reported
Responding Agency Personel # Of Injuries:	Not reported
Responding Agency Personel # Of Fatalities:	Not reported
Others Number Of Decontaminated:	Not reported
Others Number Of Injuries:	Not reported
Others Number Of Fatalities:	Not reported
Vehicle Make/year:	Not reported
Vehicle License Number:	Not reported
Vehicle State:	Not reported
Vehicle Id Number:	Not reported
CA DOT PUC/ICC Number:	Not reported
Company Name:	Not reported
Reporting Officer Name/ID:	Not reported
Report Date:	Not reported
Facility Telephone:	Not reported
Waterway Involved:	No
Waterway:	Not reported
Spill Site:	Merchant/Business
Cleanup By:	Reporting Party
Containment:	Not reported
What Happened:	Not reported
Type:	Not reported
Measure:	Not reported
Other:	Not reported
Type:	CHEMICAL
Measure:	Qt.(s)
Other:	Not reported

TECAN SP, INC. (Continued) **S123297233**

Date/Time:	730
Year:	2018
Agency:	Tecan SP
Incident Date:	06/19/2018
Admin Agency:	LACoFD Health Haz-Mat
Amount:	Not reported
Contained:	Stopped,Contained
Site Type:	Not reported
E Date:	Not reported
Substance:	isopropyl alcohol
Quantity Released:	1
Unknown:	Not reported
Substance #2:	Not reported
Substance #3:	Not reported
Evacuations:	Not reported
Number of Injuries:	Not reported
Number of Fatalities:	Not reported
#1 Pipeline:	No
#2 Pipeline:	No
#3 Pipeline:	No
#1 Vessel >= 300 Tons:	No
#2 Vessel >= 300 Tons:	No
#3 Vessel >= 300 Tons:	No
Evacs:	No
Injuries:	No
Fatals:	No
Comments:	Not reported
Description:	RP states that less than 1 quart of isopropyl alcohol was released onto the floor due to overflow from filter unit. The release is contained and cleanup was conducted by RP personnel.

CERS:

Name:	TECAN SP, INC.
Address:	14180 LIVE OAK AVE
City,State,Zip:	BALDWIN PARK, CA 91706
Site ID:	421213
CERS ID:	10733518
CERS Description:	Chemical Storage Facilities

Evaluation:

Eval General Type:	Compliance Evaluation Inspection
Eval Date:	12-04-2017
Violations Found:	No
Eval Type:	Routine done by local agency
Eval Notes:	Mark Ghabriall, EH & S Manager
Eval Division:	Los Angeles County Fire Department
Eval Program:	HMRRP
Eval Source:	CERS

Eval General Type:	Compliance Evaluation Inspection
Eval Date:	12-04-2017
Violations Found:	No
Eval Type:	Routine done by local agency
Eval Notes:	Mark Ghabriall, EH & S Manager
Eval Division:	Los Angeles County Fire Department

TECAN SP, INC. (Continued) **S123297233**

Eval Program: HW
Eval Source: CERS

Coordinates:
Site ID: 421213
Facility Name: Tecan SP, Inc.
Env Int Type Code: HMBP
Program ID: 10733518
Coord Name: Not reported
Ref Point Type Desc: Center of a facility or station.
Latitude: 34.106660
Longitude: -117.965420

Affiliation:
Affiliation Type Desc: CUPA District
Entity Name: Los Angeles County Fire
Entity Title: Not reported
Affiliation Address: 5825 Rickenbacker Road
Affiliation City: Commerce
Affiliation State: CA
Affiliation Country: Not reported
Affiliation Zip: 90040-3027
Affiliation Phone: (323) 890-4000

Affiliation Type Desc: Legal Owner
Entity Name: Tecan US Group, Inc.
Entity Title: Not reported
Affiliation Address: PO Box
Affiliation City: Morrisville
Affiliation State: NC
Affiliation Country: United States
Affiliation Zip: 27560
Affiliation Phone: (919) 361-5200

Affiliation Type Desc: Property Owner
Entity Name: Lewis Commercial
Entity Title: Not reported
Affiliation Address: 1156 N. Mountain Avenue
Affiliation City: Upland
Affiliation State: CA
Affiliation Country: United States
Affiliation Zip: 91786
Affiliation Phone: (909) 949-6791

Affiliation Type Desc: Identification Signer
Entity Name: Mark Ghabriall
Entity Title: Head Facility & EH&S Management
Affiliation Address: Not reported
Affiliation City: Not reported
Affiliation State: Not reported
Affiliation Country: Not reported
Affiliation Zip: Not reported
Affiliation Phone: Not reported

Affiliation Type Desc: Operator
Entity Name: Tecan SP, Inc.

TECAN SP, INC. (Continued) **S123297233**

Entity Title:	Not reported
Affiliation Address:	Not reported
Affiliation City:	Not reported
Affiliation State:	Not reported
Affiliation Country:	Not reported
Affiliation Zip:	Not reported
Affiliation Phone:	(626) 962-0010

Affiliation Type Desc:	Environmental Contact
Entity Name:	Head Facility & EH&S Management
Entity Title:	Not reported
Affiliation Address:	PO Box 1608
Affiliation City:	Baldwin Park
Affiliation State:	CA
Affiliation Country:	Not reported
Affiliation Zip:	91706
Affiliation Phone:	Not reported

Affiliation Type Desc:	Facility Mailing Address
Entity Name:	Mailing Address
Entity Title:	Not reported
Affiliation Address:	PO Box 1608
Affiliation City:	Baldwin Park
Affiliation State:	CA
Affiliation Country:	Not reported
Affiliation Zip:	91706
Affiliation Phone:	Not reported

Affiliation Type Desc:	Document Preparer
Entity Name:	Mark Ghabriall
Entity Title:	Not reported
Affiliation Address:	Not reported
Affiliation City:	Not reported
Affiliation State:	Not reported
Affiliation Country:	Not reported
Affiliation Zip:	Not reported
Affiliation Phone:	Not reported

Affiliation Type Desc:	Parent Corporation
Entity Name:	Tecan SP, Inc.
Entity Title:	Not reported
Affiliation Address:	Not reported
Affiliation City:	Not reported
Affiliation State:	Not reported
Affiliation Country:	Not reported
Affiliation Zip:	Not reported
Affiliation Phone:	Not reported

A22 NW < 1/8 0.024 mi. 128 ft. | **TECAN SP INC**
14180 LIVE OAK AVE STE I
BALDWIN PARK, CA 91706
Site 22 of 42 in cluster A | **RCRA NonGen / NLR** | **1024859570**
CAL000426820

Relative: Lower
Actual: 418 ft.

RCRA NonGen / NLR:

Date Form Received by Agency:		2017-04-14 00:00:00.0
Handler Name:	TECAN SP INC	
Handler Address:		14180 LIVE OAK AVE STE I
Handler City,State,Zip:		BALDWIN PARK, CA 91706
EPA ID:		CAL000426820
Contact Name:		MARK GHABRIALL
Contact Address:		PO BOX 1608
Contact City,State,Zip:		BALDWIN PARK, CA 91706
Contact Telephone:		626-862-6545
Contact Fax:		Not reported
Contact Email:		MARK.GHABRIALL@TECAN.COM
Contact Title:		Not reported
EPA Region:		09
Land Type:		Not reported
Federal Waste Generator Description:		Not a generator, verified
Non-Notifier:		Not reported
Biennial Report Cycle:		Not reported
Accessibility:		Not reported
Active Site Indicator:		Handler Activities
State District Owner:		Not reported
State District:		Not reported
Mailing Address:		PO BOX 1608
Mailing City,State,Zip:		BALDWIN PARK, CA 91706
Owner Name:		TECAN US GROUP INC
Owner Type:		Other
Operator Name:		MARK GHABRIALL
Operator Type:		Other
Short-Term Generator Activity:		No
Importer Activity:		No
Mixed Waste Generator:		No
Transporter Activity:		No
Transfer Facility Activity:		No
Recycler Activity with Storage:		No
Small Quantity On-Site Burner Exemption:		No
Smelting Melting and Refining Furnace Exemption:		No
Underground Injection Control:		No
Off-Site Waste Receipt:		No
Universal Waste Indicator:		Yes
Universal Waste Destination Facility:		Yes
Federal Universal Waste:		No
Active Site Fed-Reg Treatment Storage and Disposal Facility:		Not reported
Active Site Converter Treatment storage and Disposal Facility:		Not reported
Active Site State-Reg Treatment Storage and Disposal Facility:		Not reported
Active Site State-Reg Handler:		---
Federal Facility Indicator:		Not reported
Hazardous Secondary Material Indicator:		N
Sub-Part K Indicator:		Not reported
Commercial TSD Indicator:		No
Treatment Storage and Disposal Type:		Not reported
2018 GPRA Permit Baseline:		Not on the Baseline
2018 GPRA Renewals Baseline:		Not on the Baseline
Permit Renewals Workload Universe:		Not reported

TECAN SP INC (Continued) **1024859570**

Permit Workload Universe:	Not reported
Permit Progress Universe:	Not reported
Post-Closure Workload Universe:	Not reported
Closure Workload Universe:	Not reported
202 GPRA Corrective Action Baseline:	No
Corrective Action Workload Universe:	No
Subject to Corrective Action Universe:	No
Non-TSDFs Where RCRA CA has Been Imposed Universe:	No
TSDFs Potentially Subject to CA Under 3004 (u)/(v) Universe:	No
TSDFs Only Subject to CA under Discretionary Auth Universe:	No
Corrective Action Priority Ranking:	No NCAPS ranking
Environmental Control Indicator:	No
Institutional Control Indicator:	No
Human Exposure Controls Indicator:	N/A
Groundwater Controls Indicator:	N/A
Operating TSDF Universe:	Not reported
Full Enforcement Universe:	Not reported
Significant Non-Complier Universe:	No
Unaddressed Significant Non-Complier Universe:	No
Addressed Significant Non-Complier Universe:	No
Significant Non-Complier With a Compliance Schedule Universe:	No
Financial Assurance Required:	Not reported
Handler Date of Last Change:	2018-09-07 19:35:53.0
Recognized Trader-Importer:	No
Recognized Trader-Exporter:	No
Importer of Spent Lead Acid Batteries:	No
Exporter of Spent Lead Acid Batteries:	No
Recycler Activity Without Storage:	No
Manifest Broker:	No
Sub-Part P Indicator:	No

Handler - Owner Operator:

Owner/Operator Indicator:	Owner
Owner/Operator Name:	TECAN US GROUP INC
Legal Status:	Other
Date Became Current:	Not reported
Date Ended Current:	Not reported
Owner/Operator Address:	9401 GLOBE CENTER DR
Owner/Operator City,State,Zip:	MORRISVILLE, NC 27560
Owner/Operator Telephone:	919-361-5200
Owner/Operator Telephone Ext:	Not reported
Owner/Operator Fax:	Not reported
Owner/Operator Email:	Not reported

Owner/Operator Indicator:	Operator
Owner/Operator Name:	MARK GHABRIALL
Legal Status:	Other
Date Became Current:	Not reported
Date Ended Current:	Not reported
Owner/Operator Address:	PO BOX 1608
Owner/Operator City,State,Zip:	BALDWIN PARK, CA 91706
Owner/Operator Telephone:	626-862-6545
Owner/Operator Telephone Ext:	Not reported
Owner/Operator Fax:	Not reported
Owner/Operator Email:	Not reported

TECAN SP INC (Continued) **1024859570**

Historic Generators:

Receive Date:	2017-04-14 00:00:00.0
Handler Name: TECAN SP INC	
Federal Waste Generator Description:	Not a generator, verified
State District Owner:	Not reported
Large Quantity Handler of Universal Waste:	No
Recognized Trader Importer:	No
Recognized Trader Exporter:	No
Spent Lead Acid Battery Importer:	No
Spent Lead Acid Battery Exporter:	No
Current Record:	Yes
Non Storage Recycler Activity:	Not reported
Electronic Manifest Broker:	Not reported

List of NAICS Codes and Descriptions:

NAICS Code:	446199
NAICS Description:	ALL OTHER HEALTH AND PERSONAL CARE STORES

Facility Has Received Notices of Violations:

Violations:	No Violations Found

Evaluation Action Summary:

Evaluations:	No Evaluations Found

A23 **SEIZMIC INC.** **WIP** **S107257207**
NW **14180 LIVE OAK AVE** **N/A**
< 1/8 **BALDWIN PARK, CA 91706**
0.024 mi.
128 ft. **Site 23 of 42 in cluster A**

Relative:
Lower

Actual:
418 ft.

WIP:

Name:	SEIZMIC INC.
Address:	14180 LIVE OAK AVE
City,State,Zip:	BALDWIN PARK, CA 91706
Region:	4
File Number:	108.1393
File Status:	**Not reported**
Staff:	UNIDENTIFIED
Facility Suite:	I & J

A24 **ROUTE 66 KLUBS** **EDR Hist Auto** **1020851373**
NW **14180 LIVE OAK AVE** **N/A**
< 1/8 **BALDWIN PARK, CA 91706**
0.024 mi.
128 ft. **Site 24 of 42 in cluster A**

Relative:
Lower

Actual:
418 ft.

EDR Hist Auto

Year:	Name:	Type:
2004	ROUTE 66 KLUBS	Gasoline Service Stations, NEC

A25 NE < 1/8 0.026 mi. 138 ft. | **CHRIS OVERTON** | **LOS ANGELES CO. HMS** | **S102062898**
14312 ARROW HWY | **N/A**
BALDWIN PARK, CA 91706

Site 25 of 42 in cluster A

Relative: Higher
Actual: 426 ft.

LOS ANGELES CO. HMS:

Name:	CHRIS OVERTON
Address:	14312 ARROW HWY
City,State,Zip:	BALDWIN PARK, CA 91706
Region:	LA
Permit Category:	T
Facility Id:	014822-015593
Facility Type:	0
Facility Status:	Removed
Area:	3X
Permit Number:	00006291T
Permit Status:	Removed

A26 NE < 1/8 0.026 mi. 138 ft. | **1X OVERTON, CHRIS** | **HAZNET HWTS** | **S123725579**
14312 ARROW HIGHWAY | **N/A**
BALDWIN PARK, CA 91706

Site 26 of 42 in cluster A

Relative: Higher
Actual: 426 ft.

HAZNET:

Name:	1X OVERTON, CHRIS
Address:	14312 ARROW HIGHWAY
Address 2:	Not reported
City,State,Zip:	BALDWIN PARK, CA 917060000
Contact:	CHRIS OVERTON, OWNER
Telephone:	8183310266
Mailing Name:	Not reported
Mailing Address:	--
Year:	1990
Gepaid:	CAC000267337
TSD EPA ID:	CAD099452708
CA Waste Code:	221 - Waste oil and mixed oil
Disposal Method:	R01 - Recycler
Tons:	1.251

HWTS:

Name:	1X OVERTON, CHRIS
Address:	14312 ARROW HIGHWAY
Address 2:	Not reported
City,State,Zip:	BALDWIN PARK, CA 917060000
EPA ID:	CAC000267337
Inactive Date:	10/25/2000
Create Date:	04/04/1990
Last Act Date:	10/25/2000
Mailing Name:	Not reported
Mailing Address:	--
Mailing Address 2:	Not reported
Mailing City,State,Zip:	COVINA, CA 917230000
Owner Name:	CHRIS OVERTON
Owner Address:	--
Owner Address 2:	Not reported

1X OVERTON, CHRIS (Continued) **S123725579**

Owner City,State,Zip: --, 99 --
Contact Name: CHRIS OVERTON, OWNER
Contact Address: --
Contact Address 2: Not reported
City,State,Zip: --, 99 --

A27 NE < 1/8 0.026 mi. 138 ft. **RAY GASKIA** **SWEEPS UST** **S101584477**
14312 ARROW HWY **CA FID UST** **N/A**
BALDWIN PARK, CA 91706 **WIP**

Site 27 of 42 in cluster A

Relative: Higher

Actual: 426 ft.

SWEEPS UST:
Name: RAY GASKIA
Address: 14312 ARROW HWY
City: BALDWIN PARK
Status: Not reported
Comp Number: 15593
Number: Not reported
Board Of Equalization: 44-032226
Referral Date: Not reported
Action Date: Not reported
Created Date: Not reported
Owner Tank Id: Not reported
SWRCB Tank Id: 19-000-015593-000001
Tank Status: Not reported
Capacity: 5000
Active Date: Not reported
Tank Use: M.V. FUEL
STG: PRODUCT
Content: LEADED
Number Of Tanks: 1

CA FID UST:
Facility ID: 19011792
Regulated By: UTNKI
Regulated ID: Not reported
Cortese Code: Not reported
SIC Code: Not reported
Facility Phone: Not reported
Mail To: Not reported
Mailing Address: PO BOX
Mailing Address 2: Not reported
Mailing City,St,Zip: BALDWIN PARK 91706
Contact: Not reported
Contact Phone: Not reported
DUNs Number: Not reported
NPDES Number: Not reported
EPA ID: Not reported
Comments: Not reported
Status: Inactive

WIP:
Name: RAY GASKIN SERVICE
Address: 14312 Arrow Hwy
City,State,Zip: BALDWIN PARK, CA 91706
Region: 4

RAY GASKIA (Continued) **S101584477**

File Number: 108.1044
File Status: Historical
Staff: RSK
Facility Suite: Not reported

A28 NE < 1/8 0.026 mi. 138 ft. | **RAY GASKIN SERVICE INC** | **HAZNET** | **S113044600**
14312 E ARROW HIGHWAY | **HWTS** | **N/A**
BALDWIN PARK, CA 91706

Site 28 of 42 in cluster A

Relative: Higher

Actual: 426 ft.

HAZNET:

Name:	RAY GASKIN SERVICE INC
Address:	14312 E ARROW HIGHWAY
Address 2:	Not reported
City,State,Zip:	BALDWIN PARK, CA 917060000
Contact:	WILLIAM MCINTOCH
Telephone:	--
Mailing Name:	Not reported
Mailing Address:	14312 ARROW HWY # E
Year:	2000
Gepaid:	CAL000058818
TSD EPA ID:	CAT000613893
CA Waste Code:	134 - Aqueous solution with total organic residues less than 10 percent
Disposal Method:	H01 - Transfer Station
Tons:	0.084
Year:	1999
Gepaid:	CAL000058818
TSD EPA ID:	CAT000613893
CA Waste Code:	134 - Aqueous solution with total organic residues less than 10 percent
Disposal Method:	H01 - Transfer Station
Tons:	0.084

Additional Info:

Year:	2000
Gen EPA ID:	CAL000058818
Shipment Date:	20001122
Creation Date:	1/9/2001 0:00:00
Receipt Date:	20001122
Manifest ID:	20291271
Trans EPA ID:	SCR000075150
Trans Name:	Not reported
Trans 2 EPA ID:	Not reported
Trans 2 Name:	Not reported
TSDF EPA ID:	CAT000613893
Trans Name:	Not reported
TSDF Alt EPA ID:	Not reported
TSDF Alt Name:	Not reported
Waste Code Description:	134 - Aqueous solution with <10% total organic residues
RCRA Code:	D039
Meth Code:	H01 - Transfer Station

RAY GASKIN SERVICE INC (Continued) **S113044600**

Quantity Tons:	0.084
Waste Quantity:	20
Quantity Unit:	G
Additional Code 1:	Not reported
Additional Code 2:	Not reported
Additional Code 3:	Not reported
Additional Code 4:	Not reported
Additional Code 5:	Not reported

Additional Info:

Year:	1999
Gen EPA ID:	CAL000058818
Shipment Date:	19991229
Creation Date:	2/15/2000 0:00:00
Receipt Date:	19991229
Manifest ID:	99537764
Trans EPA ID:	ILD984908202
Trans Name:	Not reported
Trans 2 EPA ID:	Not reported
Trans 2 Name:	Not reported
TSDF EPA ID:	CAT000613893
Trans Name:	Not reported
TSDF Alt EPA ID:	Not reported
TSDF Alt Name:	Not reported
Waste Code Description:	134 - Aqueous solution with <10% total organic residues
RCRA Code:	D039
Meth Code:	H01 - Transfer Station
Quantity Tons:	0.084
Waste Quantity:	20
Quantity Unit:	G
Additional Code 1:	Not reported
Additional Code 2:	Not reported
Additional Code 3:	Not reported
Additional Code 4:	Not reported
Additional Code 5:	Not reported

HWTS:

Name:	RAY GASKIN SERVICE INC
Address:	14312 E ARROW HIGHWAY
Address 2:	Not reported
City,State,Zip:	BALDWIN PARK, CA 917060000
EPA ID:	CAL000058818
Inactive Date:	06/30/2002
Create Date:	02/24/1992
Last Act Date:	04/24/2003
Mailing Name:	Not reported
Mailing Address:	14312 ARROW HWY # E
Mailing Address 2:	Not reported
Mailing City,State,Zip:	BALDWIN PARK, CA 917060000
Owner Name:	RAY GASKIN
Owner Address:	809 VALLY CREST
Owner Address 2:	Not reported
Owner City,State,Zip:	LA CANADA, CA --
Contact Name:	WILLIAM MCINTOCH
Contact Address:	14312 ARROW HWY

RAY GASKIN SERVICE INC (Continued) **S113044600**

Contact Address 2: Not reported
City,State,Zip: BALDWIN PARK, CA --

A29 **ROYAL OAKS BODY SHOP** **RCRA NonGen / NLR** **1024797695**
NE **14314 E ARROW HWY** **CAL000190537**
< 1/8 **BALDWIN PARK, CA 91706**
0.029 mi.
154 ft. **Site 29 of 42 in cluster A**

Relative:
Higher

Actual:
426 ft.

RCRA NonGen / NLR:

Date Form Received by Agency:	1999-09-22 00:00:00.0
Handler Name:	ROYAL OAKS BODY SHOP
Handler Address:	14314 E ARROW HWY
Handler City,State,Zip:	BALDWIN PARK, CA 91706-0000
EPA ID:	CAL000190537
Contact Name:	PEDEO AGUILA
Contact Address:	14314 E ARROW HWY
Contact City,State,Zip:	BALDWIN PARK, CA 91706
Contact Telephone:	626-338-0282
Contact Fax:	626-338-9007
Contact Email:	PAXS6812@YAHOO.COM
Contact Title:	Not reported
EPA Region:	09
Land Type:	Not reported
Federal Waste Generator Description:	Not a generator, verified
Non-Notifier:	Not reported
Biennial Report Cycle:	Not reported
Accessibility:	Not reported
Active Site Indicator:	Handler Activities
State District Owner:	Not reported
State District:	Not reported
Mailing Address:	14314 E ARROW HWY
Mailing City,State,Zip:	BALDWIN PARK, CA 91706-0000
Owner Name:	JOSE AGUILA
Owner Type:	Other
Operator Name:	PEDEO AGUILA
Operator Type:	Other
Short-Term Generator Activity:	No
Importer Activity:	No
Mixed Waste Generator:	No
Transporter Activity:	No
Transfer Facility Activity:	No
Recycler Activity with Storage:	No
Small Quantity On-Site Burner Exemption:	No
Smelting Melting and Refining Furnace Exemption:	No
Underground Injection Control:	No
Off-Site Waste Receipt:	No
Universal Waste Indicator:	Yes
Universal Waste Destination Facility:	Yes
Federal Universal Waste:	No
Active Site Fed-Reg Treatment Storage and Disposal Facility:	Not reported
Active Site Converter Treatment storage and Disposal Facility:	Not reported
Active Site State-Reg Treatment Storage and Disposal Facility:	Not reported
Active Site State-Reg Handler:	---
Federal Facility Indicator:	Not reported
Hazardous Secondary Material Indicator:	N
Sub-Part K Indicator:	Not reported
Commercial TSD Indicator:	No

ROYAL OAKS BODY SHOP (Continued) **1024797695**

Treatment Storage and Disposal Type:	Not reported
2018 GPRA Permit Baseline:	Not on the Baseline
2018 GPRA Renewals Baseline:	Not on the Baseline
Permit Renewals Workload Universe:	Not reported
Permit Workload Universe:	Not reported
Permit Progress Universe:	Not reported
Post-Closure Workload Universe:	Not reported
Closure Workload Universe:	Not reported
202 GPRA Corrective Action Baseline:	No
Corrective Action Workload Universe:	No
Subject to Corrective Action Universe:	No
Non-TSDFs Where RCRA CA has Been Imposed Universe:	No
TSDFs Potentially Subject to CA Under 3004 (u)/(v) Universe:	No
TSDFs Only Subject to CA under Discretionary Auth Universe:	No
Corrective Action Priority Ranking:	No NCAPS ranking
Environmental Control Indicator:	No
Institutional Control Indicator:	No
Human Exposure Controls Indicator:	N/A
Groundwater Controls Indicator:	N/A
Operating TSDF Universe:	Not reported
Full Enforcement Universe:	Not reported
Significant Non-Complier Universe:	No
Unaddressed Significant Non-Complier Universe:	No
Addressed Significant Non-Complier Universe:	No
Significant Non-Complier With a Compliance Schedule Universe:	No
Financial Assurance Required:	Not reported
Handler Date of Last Change:	2018-09-05 15:44:17.0
Recognized Trader-Importer:	No
Recognized Trader-Exporter:	No
Importer of Spent Lead Acid Batteries:	No
Exporter of Spent Lead Acid Batteries:	No
Recycler Activity Without Storage:	No
Manifest Broker:	No
Sub-Part P Indicator:	No

Handler - Owner Operator:

Owner/Operator Indicator:	Operator
Owner/Operator Name:	PEDEO AGUILA
Legal Status:	Other
Date Became Current:	Not reported
Date Ended Current:	Not reported
Owner/Operator Address:	14314 E ARROW HWY
Owner/Operator City,State,Zip:	BALDWIN PARK, CA 91706
Owner/Operator Telephone:	626-338-0282
Owner/Operator Telephone Ext:	Not reported
Owner/Operator Fax:	Not reported
Owner/Operator Email:	Not reported

Owner/Operator Indicator:	Owner
Owner/Operator Name:	JOSE AGUILA
Legal Status:	Other
Date Became Current:	Not reported
Date Ended Current:	Not reported
Owner/Operator Address:	14314 E ARROW HWY
Owner/Operator City,State,Zip:	BALDWIN PARK, CA 91706-0000
Owner/Operator Telephone:	000-000-0000

ROYAL OAKS BODY SHOP (Continued) **1024797695**

Owner/Operator Telephone Ext: Not reported
Owner/Operator Fax: Not reported
Owner/Operator Email: Not reported

Historic Generators:
Receive Date: 1999-09-22 00:00:00.0
Handler Name: ROYAL OAKS BODY SHOP
Federal Waste Generator Description: Not a generator, verified
State District Owner: Not reported
Large Quantity Handler of Universal Waste: No
Recognized Trader Importer: No
Recognized Trader Exporter: No
Spent Lead Acid Battery Importer: No
Spent Lead Acid Battery Exporter: No
Current Record: Yes
Non Storage Recycler Activity: Not reported
Electronic Manifest Broker: Not reported

List of NAICS Codes and Descriptions:
NAICS Code: 811121
NAICS Description: AUTOMOTIVE BODY, PAINT, AND INTERIOR REPAIR AND MAINTENANCE

Facility Has Received Notices of Violations:
Violations: No Violations Found

Evaluation Action Summary:
Evaluations: No Evaluations Found

A30 **ROYAL OAKS BODY SHOP** **FINDS** **1024660852**
NE **14314 E ARROW HWY** **ECHO** **N/A**
< 1/8 **BALDWIN PARK, CA 91706**
0.029 mi.
154 ft. **Site 30 of 42 in cluster A**

Relative:
Higher

Actual:
426 ft.

FINDS:
Registry ID: 110070449246

Click Here:

Environmental Interest/Information System:
RCRAInfo is a national information system that supports the Resource Conservation and Recovery Act (RCRA) program through the tracking of events and activities related to facilities that generate, transport, and treat, store, or dispose of hazardous waste. RCRAInfo allows RCRA program staff to track the notification, permit, compliance, and corrective action activities required under RCRA.

Click this hyperlink while viewing on your computer to access additional FINDS: detail in the EDR Site Report.

ECHO:
Envid: 1024660852
Registry ID: 110070449246
DFR URL: http://echo.epa.gov/detailed-facility-report?fid=110070449246
Name: ROYAL OAKS BODY SHOP
Address: 14314 E ARROW HWY

ROYAL OAKS BODY SHOP (Continued) **1024660852**

City,State,Zip: BALDWIN PARK, CA 91706

A31 **ROYAL OAKS CUSTOM PAINT & AUTO** **EMI** **S104581861**
NE **14314 E ARROW HWY** **N/A**
< 1/8 **BALDWIN PARK, CA 91706**
0.029 mi.
154 ft. **Site 31 of 42 in cluster A**

Relative:
Higher
Actual:
426 ft.

EMI:

Name:	ROYAL OAKS CUSTOM PAINT & AUTO
Address:	14314 E ARROW HWY
City,State,Zip:	BALDWIN PARK, CA 917060000
Year:	1990
County Code:	19
Air Basin:	SC
Facility ID:	69190
Air District Name:	SC
SIC Code:	7538
Air District Name:	SOUTH COAST AQMD
Community Health Air Pollution Info System:	Not reported
Consolidated Emission Reporting Rule:	Not reported
Total Organic Hydrocarbon Gases Tons/Yr:	2
Reactive Organic Gases Tons/Yr:	2
Carbon Monoxide Emissions Tons/Yr:	0
NOX - Oxides of Nitrogen Tons/Yr:	0
SOX - Oxides of Sulphur Tons/Yr:	0
Particulate Matter Tons/Yr:	0
Part. Matter 10 Micrometers and Smllr Tons/Yr:	0

A32 **ROYAL OAKS BODY SHOP** **HAZNET** **S113099935**
NE **14314 E ARROW HWY** **HWTS** **N/A**
< 1/8 **BALDWIN PARK, CA 91706**
0.029 mi.
154 ft. **Site 32 of 42 in cluster A**

Relative:
Higher
Actual:
426 ft.

HAZNET:

Name:	ROYAL OAKS BODY SHOP
Address:	14314 E ARROW HWY
Address 2:	Not reported
City,State,Zip:	BALDWIN PARK, CA 917060000
Contact:	PEDEO AGUILA
Telephone:	6263380282
Mailing Name:	Not reported
Mailing Address:	14314 E ARROW HWY
Year:	2015
Gepaid:	CAL000190537
TSD EPA ID:	CAD008252405
CA Waste Code:	214 - Unspecified solvent mixture
Disposal Method:	H061 - Fuel Blending Prior To Energy Recovery At Another Site
Tons:	0.108
Year:	2011
Gepaid:	CAL000190537
TSD EPA ID:	CAD008252405
CA Waste Code:	214 - Unspecified solvent mixture

ROYAL OAKS BODY SHOP (Continued) **S113099935**

Disposal Method:	H061 - Fuel Blending Prior To Energy Recovery At Another Site
Tons:	0.108
Year:	2008
Gepaid:	CAL000190537
TSD EPA ID:	CAD097030993
CA Waste Code:	221 - Waste oil and mixed oil
Disposal Method:	H141 - Storage, Bulking, And/Or Transfer Off Site--No Treatment/Reovery (H010-H129) Or (H131-H135)
Tons:	0.209
Year:	2002
Gepaid:	CAL000190537
TSD EPA ID:	CAD008302903
CA Waste Code:	212 - Oxygenated solvents (acetone, butanol, ethyl acetate, etc.)
Disposal Method:	H01 - Transfer Station
Tons:	0.0825
Year:	1999
Gepaid:	CAL000190537
TSD EPA ID:	CAD008302903
CA Waste Code:	213 - Hydrocarbon solvents (benzene, hexane, Stoddard, Etc.)
Disposal Method:	R01 - Recycler
Tons:	0.2293

Additional Info:

Year:	2015
Gen EPA ID:	CAL000190537
Shipment Date:	20150513
Creation Date:	11/5/2015 22:15:08
Receipt Date:	20150519
Manifest ID:	007879527FLE
Trans EPA ID:	CAR000047613
Trans Name:	CAL WEST ENVIRONMENTAL SERVICES INC
Trans 2 EPA ID:	Not reported
Trans 2 Name:	Not reported
TSDF EPA ID:	CAD008252405
Trans Name:	PACIFIC RESOURCE RECOVERY SERVICES
TSDF Alt EPA ID:	Not reported
TSDF Alt Name:	Not reported
Waste Code Description:	214 - Unspecified solvent mixture
RCRA Code:	F003
Meth Code:	H061 - Fuel Blending Prior To Energy Recovery At Another Site
Quantity Tons:	0.108
Waste Quantity:	30
Quantity Unit:	G
Additional Code 1:	D001
Additional Code 2:	Not reported
Additional Code 3:	Not reported
Additional Code 4:	Not reported
Additional Code 5:	Not reported

Additional Info:

Year:	2008

ROYAL OAKS BODY SHOP (Continued) **S113099935**

Gen EPA ID:	CAL000190537
Shipment Date:	20080508
Creation Date:	7/3/2008 18:30:20
Receipt Date:	20080513
Manifest ID:	004101925JJK
Trans EPA ID:	CAR000047613
Trans Name:	CAL WEST ENVIRONMENTAL SERVICES INC
Trans 2 EPA ID:	Not reported
Trans 2 Name:	Not reported
TSDF EPA ID:	CAD097030993
Trans Name:	SIEMENS WATER TECHNOLOGY CORP
TSDF Alt EPA ID:	Not reported
TSDF Alt Name:	Not reported
Waste Code Description:	221 - Waste oil and mixed oil
RCRA Code:	Not reported
Meth Code:	H141 - Storage, Bulking, And/Or Transfer Off Site--No Treatment/Reovery (H010-H129) Or (H131-H135)
Quantity Tons:	0.209
Waste Quantity:	55
Quantity Unit:	G
Additional Code 1:	Not reported
Additional Code 2:	Not reported
Additional Code 3:	Not reported
Additional Code 4:	Not reported
Additional Code 5:	Not reported

Additional Info:

Year:	1999
Gen EPA ID:	CAL000190537
Shipment Date:	19991005
Creation Date:	11/22/1999 0:00:00
Receipt Date:	19991014
Manifest ID:	99421599
Trans EPA ID:	CAT000624247
Trans Name:	Not reported
Trans 2 EPA ID:	Not reported
Trans 2 Name:	Not reported
TSDF EPA ID:	CAD008302903
Trans Name:	Not reported
TSDF Alt EPA ID:	Not reported
TSDF Alt Name:	Not reported
Waste Code Description:	213 - Hydrocarbon solvents (benzene, hexane, Stoddard, etc.
RCRA Code:	D001
Meth Code:	R01 - Recycler
Quantity Tons:	0.2293
Waste Quantity:	55
Quantity Unit:	G
Additional Code 1:	Not reported
Additional Code 2:	Not reported
Additional Code 3:	Not reported
Additional Code 4:	Not reported
Additional Code 5:	Not reported

Additional Info:

ROYAL OAKS BODY SHOP (Continued) **S113099935**

Year:	2011
Gen EPA ID:	CAL000190537
Shipment Date:	20111017
Creation Date:	4/13/2012 20:30:11
Receipt Date:	20111025
Manifest ID:	004153986FLE
Trans EPA ID:	CAR000047613
Trans Name:	CAL WEST ENVIRONMENTAL SERVICES INC
Trans 2 EPA ID:	Not reported
Trans 2 Name:	Not reported
TSDF EPA ID:	CAD008252405
Trans Name:	PACIFIC RESOURCE RECOVERY SERVICES
TSDF Alt EPA ID:	Not reported
TSDF Alt Name:	Not reported
Waste Code Description:	214 - Unspecified solvent mixture
RCRA Code:	F003
Meth Code:	H061 - Fuel Blending Prior To Energy Recovery At Another Site
Quantity Tons:	0.108
Waste Quantity:	30
Quantity Unit:	G
Additional Code 1:	D001
Additional Code 2:	Not reported
Additional Code 3:	Not reported
Additional Code 4:	Not reported
Additional Code 5:	Not reported

Additional Info:

Year:	2002
Gen EPA ID:	CAL000190537
Shipment Date:	20021209
Creation Date:	3/16/2007 18:30:20
Receipt Date:	20021209
Manifest ID:	22048396
Trans EPA ID:	NJD080631369
Trans Name:	Not reported
Trans 2 EPA ID:	Not reported
Trans 2 Name:	Not reported
TSDF EPA ID:	CAD008302903
Trans Name:	Not reported
TSDF Alt EPA ID:	CAD008302903
TSDF Alt Name:	Not reported
Waste Code Description:	212 - Oxygenated solvents (acetone, butanol, ethyl acetate, etc.
RCRA Code:	F003
Meth Code:	H01 - Transfer Station
Quantity Tons:	0.0825
Waste Quantity:	25
Quantity Unit:	G
Additional Code 1:	Not reported
Additional Code 2:	Not reported
Additional Code 3:	Not reported
Additional Code 4:	Not reported
Additional Code 5:	Not reported

HWTS:

ROYAL OAKS BODY SHOP (Continued) **S113099935**

Name:	ROYAL OAKS BODY SHOP
Address:	14314 E ARROW HWY
Address 2:	Not reported
City,State,Zip:	BALDWIN PARK, CA 917060000
EPA ID:	CAL000190537
Inactive Date:	Not reported
Create Date:	09/22/1999
Last Act Date:	08/25/2020
Mailing Name:	Not reported
Mailing Address:	14314 E ARROW HWY
Mailing Address 2:	Not reported
Mailing City,State,Zip:	BALDWIN PARK, CA 917060000
Owner Name:	JOSE AGUILA
Owner Address:	14314 E ARROW HWY
Owner Address 2:	Not reported
Owner City,State,Zip:	BALDWIN PARK, CA 917060000
Contact Name:	PEDEO AGUILA
Contact Address:	14314 E ARROW HWY
Contact Address 2:	Not reported
City,State,Zip:	BALDWIN PARK, CA 91706

NAICS:

EPA ID:	CAL000190537
Create Date:	2003-03-14 13:16:46.000
NAICS Code:	811121
NAICS Description:	Automotive Body, Paint, and Interior Repair and Maintenance
Issued EPA ID Date:	1999-09-22 00:00:00
Inactive Date:	Not reported
Facility Name:	ROYAL OAKS BODY SHOP
Facility Address:	14314 E ARROW HWY
Facility Address 2:	Not reported
Facility City:	BALDWIN PARK
Facility County:	Not reported
Facility State:	CA
Facility Zip:	917060000

A33 **1X ROYAL OAKS AUTOBODY** **HAZNET** **S123734199**
NE **14314 EAST ARROW HIGHWAY** **HWTS** **N/A**
< 1/8 **BALDWIN PARK, CA 91706**
0.029 mi.
154 ft. **Site 33 of 42 in cluster A**

Relative:
Higher

Actual:
426 ft.

HAZNET:

Name:	1X ROYAL OAKS AUTOBODY
Address:	14314 EAST ARROW HIGHWAY
Address 2:	Not reported
City,State,Zip:	BALDWIN PARK, CA 917060000
Contact:	CYNTHIA NOFFSINGER, ENVIR MGR
Telephone:	7143555588
Mailing Name:	Not reported
Mailing Address:	--
Year:	1991
Gepaid:	CAC000564376
TSD EPA ID:	CAT080010101
CA Waste Code:	-
Disposal Method:	14 -

1X ROYAL OAKS AUTOBODY (Continued) **S123734199**

Tons: 0.4214

HWTS:

Name:	1X ROYAL OAKS AUTOBODY
Address:	14314 EAST ARROW HIGHWAY
Address 2:	Not reported
City,State,Zip:	BALDWIN PARK, CA 917060000
EPA ID:	CAC000564376
Inactive Date:	10/25/2000
Create Date:	02/07/1991
Last Act Date:	10/25/2000
Mailing Name:	Not reported
Mailing Address:	--
Mailing Address 2:	Not reported
Mailing City,State,Zip:	BALDWIN PARK, CA 917060000
Owner Name:	CORPORATION
Owner Address:	--
Owner Address 2:	Not reported
Owner City,State,Zip:	--, 99 --
Contact Name:	CYNTHIA NOFFSINGER, ENVIR MGR
Contact Address:	--
Contact Address 2:	Not reported
City,State,Zip:	--, 99 --

A34 **ROYAL OAKS AUTO BODY** **FINDS** **1023318903**
NE **14314 ARROW HWY** **N/A**
< 1/8 **BALDWIN PARK, CA 91706**
0.029 mi.
154 ft. **Site 34 of 42 in cluster A**

Relative:
Higher

Actual:
426 ft.

FINDS:
Registry ID: 110066123590

Click Here:

Environmental Interest/Information System:
STATE MASTER

Click this hyperlink while viewing on your computer to access additional FINDS: detail in the EDR Site Report.

A35 **ROYAL OAKS BODY SHOP** **CERS HAZ WASTE** **S106766900**
NE **14314 ARROW HWY** **WIP** **N/A**
< 1/8 **BALDWIN PARK, CA 91706** **CERS**
0.029 mi.
154 ft. **Site 35 of 42 in cluster A**

Relative:
Higher

Actual:
426 ft.

CERS HAZ WASTE:

Name:	ROYAL OAKS AUTO BODY
Address:	14314 ARROW HWY
City,State,Zip:	BALDWIN PARK, CA 91706
Site ID:	149296
CERS ID:	10284916
CERS Description:	Hazardous Waste Generator

ROYAL OAKS BODY SHOP (Continued) **S106766900**

WIP:

Name:	ROYAL OAKS BODY SHOP
Address:	14314 Arrow Hwy
City,State,Zip:	BALDWIN PARK, CA 91706
Region:	4
File Number:	108.1045
File Status:	**Not reported**
Staff:	UNIDENTIFIED
Facility Suite:	Not reported

CERS:

Name:	ROYAL OAKS AUTO BODY
Address:	14314 ARROW HWY
City,State,Zip:	BALDWIN PARK, CA 91706
Site ID:	149296
CERS ID:	10284916
CERS Description:	Chemical Storage Facilities

Violations:

Site ID:	149296
Site Name:	ROYAL OAKS AUTO BODY
Violation Date:	03-21-2016
Citation:	19 CCR 6.95 25508(a)(1) - California Code of Regulations, Title 19, Chapter 6.95, Section(s) 25508(a)(1)
Violation Description:	Failure to complete and electronically submit the Business Activities Page and/or Business Owner Operator Identification Page.
Violation Notes:	Returned to compliance on 03/21/2016. OBSERVATION: A review of CERS, revealed that the Business Activities page of CERS needs corrections or additions to the following questions 1) "Does your facility generate hazardous waste?", the answer was inputted as "Yes". An EPA ID number was incorrectly inputted on this question. CORRECTIVE ACTION: Go to CERS internet website (http://cers.calepa.ca.gov/) Business Activities page and provide correction to the following 1) At "Does your facility generate hazardous waste?", Add the missing 12 character U.S. EPA or California Identification number. The operator corrected the violation on site at the time of the inspection. .
Violation Division:	Los Angeles County Fire Department
Violation Program:	HMRRP
Violation Source:	CERS

Site ID:	149296
Site Name:	ROYAL OAKS AUTO BODY
Violation Date:	03-21-2016
Citation:	40 CFR 1 265.173 - U.S. Code of Federal Regulations, Title 40, Chapter 1, Section(s) 265.173
Violation Description:	Failure to properly close hazardous waste containers when not in active use.
Violation Notes:	Returned to compliance on 03/22/2016. OBSERVATION: Observed one 30 gallon container of waste paint related material without a sealing ring and bolt. CORRECTIVE ACTION: Immediately provide a sealing ring and bolt to the container and ensure all hazardous waste containers are tightly closed when not adding or removing waste. Waste containers are considered closed when all lids/caps/ring and bolt are in place. .
Violation Division:	Los Angeles County Fire Department
Violation Program:	HW
Violation Source:	CERS

ROYAL OAKS BODY SHOP (Continued) **S106766900**

Site ID: 149296
Site Name: ROYAL OAKS AUTO BODY
Violation Date: 09-09-2019
Citation: HSC 6.95 25508(a)(1) - California Health and Safety Code, Chapter 6.95, Section(s) 25508(a)(1)
Violation Description: Failure to establish and electronically submit an adequate emergency response plan and procedures for a release or threatened release of a hazardous material.
Violation Notes: Returned to compliance on 09/24/2019. OBSERVATION: The business failed to establish and electronically submit adequate emergency response procedures with the updated CUPA phone number of 323-890-4317 for a release or threatened release of a hazardous material. CORRECTIVE ACTION: Establish and electronically submit adequate emergency response procedures for a release or threatened release of a hazardous material within 30 days.
Violation Division: Los Angeles County Fire Department
Violation Program: HMRRP
Violation Source: CERS

Site ID: 149296
Site Name: ROYAL OAKS AUTO BODY
Violation Date: 09-09-2019
Citation: 22 CCR 12 66262.40(a) - California Code of Regulations, Title 22, Chapter 12, Section(s) 66262.40(a)
Violation Description: Failure to keep a copy of each properly signed manifest for at least three years from the date the waste was accepted by the initial transporter. The manifest signed at the time the waste was accepted for transport shall be kept until receiving a signed copy from the designated facility which received the waste.
Violation Notes: Returned to compliance on 09/24/2019. OBSERVATION: Uniform Hazardous Waste Manifests for paint waste were not available at the time of inspection. CORRECTIVE ACTION: Locate a copy of all manifests for paint waste and submit copies to the CUPA.
Violation Division: Los Angeles County Fire Department
Violation Program: HW
Violation Source: CERS

Evaluation:
Eval General Type: Compliance Evaluation Inspection
Eval Date: 03-21-2016
Violations Found: Yes
Eval Type: Routine done by local agency
Eval Notes: Pedro Aguila
Eval Division: Los Angeles County Fire Department
Eval Program: HMRRP
Eval Source: CERS

Eval General Type: Compliance Evaluation Inspection
Eval Date: 03-21-2016
Violations Found: Yes
Eval Type: Routine done by local agency
Eval Notes: Pedro Aguila
Eval Division: Los Angeles County Fire Department
Eval Program: HW
Eval Source: CERS

Eval General Type: Compliance Evaluation Inspection

ROYAL OAKS BODY SHOP (Continued) **S106766900**

Eval Date:	09-09-2019
Violations Found:	Yes
Eval Type:	Routine done by local agency
Eval Notes:	Pedro Aguila, President
Eval Division:	Los Angeles County Fire Department
Eval Program:	HMRRP
Eval Source:	CERS

Eval General Type:	Compliance Evaluation Inspection
Eval Date:	09-09-2019
Violations Found:	Yes
Eval Type:	Routine done by local agency
Eval Notes:	Pedro Aguila, President
Eval Division:	Los Angeles County Fire Department
Eval Program:	HW
Eval Source:	CERS

Coordinates:

Site ID:	149296
Facility Name:	ROYAL OAKS AUTO BODY
Env Int Type Code:	HWG
Program ID:	10284916
Coord Name:	Not reported
Ref Point Type Desc:	Center of a facility or station.
Latitude:	34.106740
Longitude:	-117.962290

Affiliation:

Affiliation Type Desc:	CUPA District
Entity Name:	Los Angeles County Fire
Entity Title:	Not reported
Affiliation Address:	5825 Rickenbacker Road
Affiliation City:	Commerce
Affiliation State:	CA
Affiliation Country:	Not reported
Affiliation Zip:	90040-3027
Affiliation Phone:	(323) 890-4000

Affiliation Type Desc:	Environmental Contact
Entity Name:	PEDRO AGUILA
Entity Title:	Not reported
Affiliation Address:	14314 E. ARROW HWY
Affiliation City:	BALDWIN PARK
Affiliation State:	CA
Affiliation Country:	Not reported
Affiliation Zip:	91706
Affiliation Phone:	Not reported

Affiliation Type Desc:	Operator
Entity Name:	PEDRO AGUILA
Entity Title:	Not reported
Affiliation Address:	Not reported
Affiliation City:	Not reported
Affiliation State:	Not reported
Affiliation Country:	Not reported
Affiliation Zip:	Not reported

ROYAL OAKS BODY SHOP (Continued) **S106766900**

Affiliation Phone:	(626) 590-5541
Affiliation Type Desc:	Facility Mailing Address
Entity Name:	Mailing Address
Entity Title:	Not reported
Affiliation Address:	14314 ARROW HWY
Affiliation City:	BALDWIN PARK
Affiliation State:	CA
Affiliation Country:	Not reported
Affiliation Zip:	91706
Affiliation Phone:	Not reported
Affiliation Type Desc:	Parent Corporation
Entity Name:	ROYAL OAKS AUTO BODY
Entity Title:	Not reported
Affiliation Address:	Not reported
Affiliation City:	Not reported
Affiliation State:	Not reported
Affiliation Country:	Not reported
Affiliation Zip:	Not reported
Affiliation Phone:	Not reported
Affiliation Type Desc:	Legal Owner
Entity Name:	AGUILA ENTERPRISE INC
Entity Title:	Not reported
Affiliation Address:	14314 E ARROW HWY
Affiliation City:	BALDWIN PARK
Affiliation State:	CA
Affiliation Country:	United States
Affiliation Zip:	91706
Affiliation Phone:	(626) 338-0282

A36 **1X B P S TRUCK PARTS** **HAZNET** **S123729599**
ENE **14316 EAST ARROW HIGHWAY** **HWTS** **N/A**
< 1/8 **BALDWIN PARK, CA 91706**
0.030 mi.
159 ft. **Site 36 of 42 in cluster A**

Relative:
Higher

Actual:
425 ft.

HAZNET:

Name:	1X B P S TRUCK PARTS
Address:	14316 EAST ARROW HIGHWAY
Address 2:	Not reported
City,State,Zip:	BALDWIN PARK, CA 917060000
Contact:	TOM TICE / FIELD MGR.
Telephone:	8183396460
Mailing Name:	Not reported
Mailing Address:	14316 EAST ARROW HIGHWAY
Year:	1992
Gepaid:	CAC000508520
TSD EPA ID:	CAT080013352
CA Waste Code:	222 - Oil/water separation sludge
Disposal Method:	01 -
Tons:	0.2293
Year:	1990
Gepaid:	CAC000508520

1X B P S TRUCK PARTS (Continued) **S123729599**

TSD EPA ID:	HAHQ36017252
CA Waste Code:	221 - Waste oil and mixed oil
Disposal Method:	07 -
Tons:	0.834

HWTS:

Name:	1X B P S TRUCK PARTS
Address:	14316 EAST ARROW HIGHWAY
Address 2:	Not reported
City,State,Zip:	BALDWIN PARK, CA 917060000
EPA ID:	CAC000508520
Inactive Date:	10/25/2000
Create Date:	08/14/1990
Last Act Date:	10/25/2000
Mailing Name:	Not reported
Mailing Address:	14316 EAST ARROW HIGHWAY
Mailing Address 2:	Not reported
Mailing City,State,Zip:	BALDWIN PARK, CA 917060000
Owner Name:	BILL GUTIERREZ
Owner Address:	--
Owner Address 2:	Not reported
Owner City,State,Zip:	--, 99 --
Contact Name:	TOM TICE / FIELD MGR.
Contact Address:	--
Contact Address 2:	Not reported
City,State,Zip:	--, 99 --

A37 **BPS TRUCK PARTS** **CERS HAZ WASTE** **S106766901**
ENE **14316 ARROW HWY** **WIP** **N/A**
< 1/8 **BALDWIN PARK, CA 91706** **CERS**
0.030 mi.
159 ft. **Site 37 of 42 in cluster A**

Relative:
Higher

Actual:
425 ft.

CERS HAZ WASTE:

Name:	BPS TRUCK PARTS
Address:	14316 ARROW HWY
City,State,Zip:	BALDWIN PARK, CA 91706
Site ID:	521506
CERS ID:	10282450
CERS Description:	Hazardous Waste Generator

WIP:

Name:	BPS TRUCK PARTS
Address:	14316 Arrow Hwy
City,State,Zip:	BALDWIN PARK, CA 91706
Region:	4
File Number:	108.1046
File Status:	**Historical**
Staff:	DKOO
Facility Suite:	Not reported

CERS:

Name:	BPS TRUCK PARTS
Address:	14316 ARROW HWY
City,State,Zip:	BALDWIN PARK, CA 91706

BPS TRUCK PARTS (Continued) **S106766901**

Site ID: 521506
CERS ID: 10282450
CERS Description: Chemical Storage Facilities

Violations:

Site ID: 521506
Site Name: BPS TRUCK PARTS
Violation Date: 09-09-2015
Citation: HSC 6.95 25508(d) - California Health and Safety Code, Chapter 6.95, Section(s) 25508(d)
Violation Description: Failure to complete and/or electronically submit a business plan when storing/handling a hazardous material at or above reportable quantities.
Violation Notes: Returned to compliance on 09/14/2015. OBSERVATION: A hazardous materials business plan has not been received by the CUPA. The owner/operator failed to electronically submit its business plan to the statewide information management system, CERS (California Environmental Reporting System). HSC 25508(a)(1) CORRECTIVE ACTION: Submit the business plan electronically in the California Environmental Reporting System (CERS) and implement immediately. Go to CERS internet website (http://cers.calepa.ca.gov/) and establish an account. After an account is created, complete CERS Online Business Plan and submit. Include: Business Activities, Business Owner/Operator Identification, Hazardous Materials Inventory, Site Map, Emergency Response/Contingency Plan, and Employee Training Plan. If you need assistance contact the Los Angeles County Fire Department Data Operations section at 323-890-4000.
Violation Division: Los Angeles County Fire Department
Violation Program: HMRRP
Violation Source: CERS

Site ID: 521506
Site Name: BPS TRUCK PARTS
Violation Date: 09-10-2015
Citation: 22 CCR 12 66262.34(f) - California Code of Regulations, Title 22, Chapter 12, Section(s) 66262.34(f)
Violation Description: Failure to properly label hazardous waste accumulation containers with the following requirements: "Hazardous Waste", name and address of the generator, physical and chemical characteristics of the Hazardous Waste, and starting accumulation date.
Violation Notes: Returned to compliance on 09/14/2015. OBSERVATION: Observed two 55 gallon containers of waste oil without labels CORRECTIVE ACTION: Immediately label the container and ensure that all hazardous waste containers are marked with all the required information. All hazardous waste containers shall be marked with the following information: 1) the words G Hazardous WasteG ; 2) name and address of generator; 3) hazardous properties; 4) physical state; 5) composition (contents); 6) accumulation start date. The operator corrected the violation on site by properly filling and a hazardous waste label and attaching it to the container
Violation Division: Los Angeles County Fire Department
Violation Program: HW
Violation Source: CERS

Site ID: 521506
Site Name: BPS TRUCK PARTS
Violation Date: 09-10-2015
Citation: 40 CFR 1 265.173 - U.S. Code of Federal Regulations, Title 40, Chapter

BPS TRUCK PARTS (Continued) **S106766901**

	1, Section(s) 265.173
Violation Description:	Failure to properly close hazardous waste containers when not in active use.
Violation Notes:	Returned to compliance on 09/14/2015. OBSERVATION: Observed one 55 gallon container of waste oil without covers or caps CORRECTIVE ACTION: Immediately close these containers and ensure all hazardous waste containers are closed when not adding or removing waste. Provide a tightly sealed cover/cap for hazardous waste containers. Waste containers are considered closed when all lids/caps are in place. The operator corrected the violation on site by closing the open hazardous waste container at the time of the inspection.
Violation Division:	Los Angeles County Fire Department
Violation Program:	HW
Violation Source:	CERS

Evaluation:

Eval General Type:	Compliance Evaluation Inspection
Eval Date:	03-30-2019
Violations Found:	No
Eval Type:	Routine done by local agency
Eval Notes:	Jason Gutierrez, Manager
Eval Division:	Los Angeles County Fire Department
Eval Program:	HMRRP
Eval Source:	CERS

Eval General Type:	Compliance Evaluation Inspection
Eval Date:	03-30-2019
Violations Found:	No
Eval Type:	Routine done by local agency
Eval Notes:	Jason Gutierrez, Manager
Eval Division:	Los Angeles County Fire Department
Eval Program:	HW
Eval Source:	CERS

Eval General Type:	Compliance Evaluation Inspection
Eval Date:	09-09-2015
Violations Found:	Yes
Eval Type:	Routine done by local agency
Eval Notes:	Travis Gutierrez
Eval Division:	Los Angeles County Fire Department
Eval Program:	HMRRP
Eval Source:	CERS

Eval General Type:	Compliance Evaluation Inspection
Eval Date:	09-09-2015
Violations Found:	Yes
Eval Type:	Routine done by local agency
Eval Notes:	Travis Gutierrez
Eval Division:	Los Angeles County Fire Department
Eval Program:	HW
Eval Source:	CERS

Eval General Type:	Other/Unknown
Eval Date:	09-14-2015
Violations Found:	No
Eval Type:	Other, not routine, done by local agency
Eval Notes:	Not reported

BPS TRUCK PARTS (Continued) **S106766901**

Eval Division:	Los Angeles County Fire Department
Eval Program:	HMRRP
Eval Source:	CERS

Coordinates:

Site ID:	521506
Facility Name:	BPS TRUCK PARTS
Env Int Type Code:	HMBP
Program ID:	10282450
Coord Name:	Not reported
Ref Point Type Desc:	Center of a facility or station.
Latitude:	34.106500
Longitude:	-117.962720

Affiliation:

Affiliation Type Desc:	Environmental Contact
Entity Name:	TRAVIS GUTIERREZ
Entity Title:	Not reported
Affiliation Address:	14316 ARROW HWY
Affiliation City:	BALDWIN PARK
Affiliation State:	CA
Affiliation Country:	Not reported
Affiliation Zip:	91706
Affiliation Phone:	Not reported

Affiliation Type Desc:	Facility Mailing Address
Entity Name:	Mailing Address
Entity Title:	Not reported
Affiliation Address:	14316 ARROW HWY
Affiliation City:	BALDWIN PARK
Affiliation State:	CA
Affiliation Country:	Not reported
Affiliation Zip:	91706
Affiliation Phone:	Not reported

Affiliation Type Desc:	Legal Owner
Entity Name:	DALE GUTIERREZ
Entity Title:	Not reported
Affiliation Address:	14316 ARROW HWY
Affiliation City:	BALDWIN PARK
Affiliation State:	CA
Affiliation Country:	United States
Affiliation Zip:	91706
Affiliation Phone:	(626) 960-9458

Affiliation Type Desc:	Operator
Entity Name:	TRAVIS GUTIERREZ
Entity Title:	Not reported
Affiliation Address:	Not reported
Affiliation City:	Not reported
Affiliation State:	Not reported
Affiliation Country:	Not reported
Affiliation Zip:	Not reported
Affiliation Phone:	(626) 960-9458

Affiliation Type Desc:	CUPA District

BPS TRUCK PARTS (Continued) **S106766901**

Entity Name:	Los Angeles County Fire
Entity Title:	Not reported
Affiliation Address:	5825 Rickenbacker Road
Affiliation City:	Commerce
Affiliation State:	CA
Affiliation Country:	Not reported
Affiliation Zip:	90040-3027
Affiliation Phone:	(323) 890-4000

Affiliation Type Desc:	Parent Corporation
Entity Name:	BPS TRUCK PARTS
Entity Title:	Not reported
Affiliation Address:	Not reported
Affiliation City:	Not reported
Affiliation State:	Not reported
Affiliation Country:	Not reported
Affiliation Zip:	Not reported
Affiliation Phone:	Not reported

A38 **BPS TRUCK PARTS INC** **FINDS** **1024656733**
ENE **14316 E ARROW HWY** **ECHO** **N/A**
< 1/8 **BALDWIN PARK, CA 91706**
0.030 mi.
159 ft. **Site 38 of 42 in cluster A**

Relative:
Higher

Actual:
425 ft.

FINDS:
Registry ID: 110070445121

Click Here:

Environmental Interest/Information System:
RCRAInfo is a national information system that supports the Resource Conservation and Recovery Act (RCRA) program through the tracking of events and activities related to facilities that generate, transport, and treat, store, or dispose of hazardous waste. RCRAInfo allows RCRA program staff to track the notification, permit, compliance, and corrective action activities required under RCRA.

Click this hyperlink while viewing on your computer to access additional FINDS: detail in the EDR Site Report.

ECHO:

Envid:	1024656733
Registry ID:	110070445121
DFR URL:	http://echo.epa.gov/detailed-facility-report?fid=110070445121
Name:	BPS TRUCK PARTS INC
Address:	14316 E ARROW HWY
City,State,Zip:	BALDWIN PARK, CA 91706

A39 ENE < 1/8 0.030 mi. 159 ft. | **BPS TRUCK PARTS**
14316 ARROW HWY
BALDWIN PARK, CA 91706 | **FINDS** | **1023243652**
N/A

Site 39 of 42 in cluster A

Relative: Higher
Actual: 425 ft.

FINDS:
Registry ID: 110065317302

Click Here:

Environmental Interest/Information System:
STATE MASTER

Click this hyperlink while viewing on your computer to access additional FINDS: detail in the EDR Site Report.

A40 ENE < 1/8 0.030 mi. 159 ft. | **BPS TRUCK PARTS INC**
14316 E ARROW HWY
BALDWIN PARK, CA 91706 | **HAZNET HWTS** | **S113058495**
N/A

Site 40 of 42 in cluster A

Relative: Higher
Actual: 425 ft.

HAZNET:

Name:	BPS TRUCK PARTS INC
Address:	14316 E ARROW HWY
Address 2:	Not reported
City,State,Zip:	BALDWIN PARK, CA 917060000
Contact:	TRAVIS GUTIERREZ
Telephone:	6269609458
Mailing Name:	Not reported
Mailing Address:	14316 E ARROW HWY
Year:	2017
Gepaid:	CAL000096236
TSD EPA ID:	CAT080013352
CA Waste Code:	221 - Waste oil and mixed oil
Disposal Method:	H039 - Other Recovery Of Reclamation For Reuse Including Acid Regeneration, Organics Recovery Ect
Tons:	0.285
Year:	2013
Gepaid:	CAL000096236
TSD EPA ID:	CAD099452708
CA Waste Code:	221 - Waste oil and mixed oil
Disposal Method:	H039 - Other Recovery Of Reclamation For Reuse Including Acid Regeneration, Organics Recovery Ect
Tons:	0.19
Year:	2012
Gepaid:	CAL000096236
TSD EPA ID:	CAD099452708
CA Waste Code:	221 - Waste oil and mixed oil
Disposal Method:	H039 - Other Recovery Of Reclamation For Reuse Including Acid Regeneration, Organics Recovery Ect
Tons:	0.19
Year:	2009
Gepaid:	CAL000096236
TSD EPA ID:	CAD099452708
CA Waste Code:	221 - Waste oil and mixed oil

BPS TRUCK PARTS INC (Continued) **S113058495**

Disposal Method:	H039 - Other Recovery Of Reclamation For Reuse Including Acid Regeneration, Organics Recovery Ect
Tons:	0.38
Year:	2007
Gepaid:	CAL000096236
TSD EPA ID:	CAD099452708
CA Waste Code:	221 - Waste oil and mixed oil
Disposal Method:	H039 - Other Recovery Of Reclamation For Reuse Including Acid Regeneration, Organics Recovery Ect
Tons:	0.418
Year:	2005
Gepaid:	CAL000096236
TSD EPA ID:	CAD099452708
CA Waste Code:	221 - Waste oil and mixed oil
Disposal Method:	R01 - Recycler
Tons:	0.646
Year:	2004
Gepaid:	CAL000096236
TSD EPA ID:	CAD099452708
CA Waste Code:	221 - Waste oil and mixed oil
Disposal Method:	-
Tons:	0.209
Year:	2003
Gepaid:	CAL000096236
TSD EPA ID:	CAD099452708
CA Waste Code:	221 - Waste oil and mixed oil
Disposal Method:	R01 - Recycler
Tons:	0.627

Additional Info:

Year:	2009
Gen EPA ID:	CAL000096236
Shipment Date:	20090505
Creation Date:	6/5/2009 18:30:08
Receipt Date:	20090506
Manifest ID:	000799900GBF
Trans EPA ID:	CAD982488470
Trans Name:	SWIFT OIL & VACUUM INC
Trans 2 EPA ID:	Not reported
Trans 2 Name:	Not reported
TSDF EPA ID:	CAD099452708
Trans Name:	INDUSTRIAL SERVICE OIL CO INC
TSDF Alt EPA ID:	Not reported
TSDF Alt Name:	Not reported
Waste Code Description:	221 - Waste oil and mixed oil
RCRA Code:	Not reported
Meth Code:	H039 - Other Recovery Of Reclamation For Reuse Including Acid Regeneration, Organics Recovery Ect
Quantity Tons:	0.38
Waste Quantity:	100
Quantity Unit:	G

BPS TRUCK PARTS INC (Continued) **S113058495**

Additional Code 1:	Not reported
Additional Code 2:	Not reported
Additional Code 3:	Not reported
Additional Code 4:	Not reported
Additional Code 5:	Not reported

Additional Info:

Year:	2003
Gen EPA ID:	CAL000096236
Shipment Date:	20030602
Creation Date:	6/23/2004 10:00:42
Receipt Date:	20030602
Manifest ID:	22697369
Trans EPA ID:	CAD982488470
Trans Name:	Not reported
Trans 2 EPA ID:	Not reported
Trans 2 Name:	Not reported
TSDF EPA ID:	CAD099452708
Trans Name:	Not reported
TSDF Alt EPA ID:	CAD099452708
TSDF Alt Name:	Not reported
Waste Code Description:	221 - Waste oil and mixed oil
RCRA Code:	Not reported
Meth Code:	R01 - Recycler
Quantity Tons:	0.209
Waste Quantity:	55
Quantity Unit:	G
Additional Code 1:	Not reported
Additional Code 2:	Not reported
Additional Code 3:	Not reported
Additional Code 4:	Not reported
Additional Code 5:	Not reported
Shipment Date:	20030310
Creation Date:	1/5/2007 18:30:36
Receipt Date:	20030310
Manifest ID:	22693823
Trans EPA ID:	CAD982488470
Trans Name:	Not reported
Trans 2 EPA ID:	Not reported
Trans 2 Name:	Not reported
TSDF EPA ID:	CAD099452708
Trans Name:	Not reported
TSDF Alt EPA ID:	CAD099452708
TSDF Alt Name:	Not reported
Waste Code Description:	221 - Waste oil and mixed oil
RCRA Code:	Not reported
Meth Code:	R01 - Recycler
Quantity Tons:	0.418
Waste Quantity:	110
Quantity Unit:	G
Additional Code 1:	Not reported
Additional Code 2:	Not reported
Additional Code 3:	Not reported
Additional Code 4:	Not reported
Additional Code 5:	Not reported

BPS TRUCK PARTS INC (Continued) **S113058495**

Additional Info:

Year:	2012
Gen EPA ID:	CAL000096236
Shipment Date:	20120127
Creation Date:	3/27/2012 20:30:35
Receipt Date:	20120131
Manifest ID:	001667911GBF
Trans EPA ID:	CAD982488470
Trans Name:	SWIFT OIL & VACUUM INC
Trans 2 EPA ID:	Not reported
Trans 2 Name:	Not reported
TSDF EPA ID:	CAD099452708
Trans Name:	INDUSTRIAL SERVICE OIL CO INC
TSDF Alt EPA ID:	Not reported
TSDF Alt Name:	Not reported
Waste Code Description:	221 - Waste oil and mixed oil
RCRA Code:	Not reported
Meth Code:	H039 - Other Recovery Of Reclamation For Reuse Including Acid Regeneration, Organics Recovery Ect
Quantity Tons:	0.19
Waste Quantity:	50
Quantity Unit:	G
Additional Code 1:	Not reported
Additional Code 2:	Not reported
Additional Code 3:	Not reported
Additional Code 4:	Not reported
Additional Code 5:	Not reported

Additional Info:

Year:	2017
Gen EPA ID:	CAL000096236
Shipment Date:	20170807
Creation Date:	6/13/2018 18:31:03
Receipt Date:	20170808
Manifest ID:	003417328GBF
Trans EPA ID:	CAD982488470
Trans Name:	SWIFT OIL & VACUUM INC
Trans 2 EPA ID:	Not reported
Trans 2 Name:	Not reported
TSDF EPA ID:	CAT080013352
Trans Name:	DEMENNO KERDOON
TSDF Alt EPA ID:	Not reported
TSDF Alt Name:	Not reported
Waste Code Description:	221 - Waste oil and mixed oil
RCRA Code:	Not reported
Meth Code:	H039 - Other Recovery Of Reclamation For Reuse Including Acid Regeneration, Organics Recovery Ect
Quantity Tons:	0.285
Waste Quantity:	75
Quantity Unit:	G
Additional Code 1:	Not reported
Additional Code 2:	Not reported
Additional Code 3:	Not reported
Additional Code 4:	Not reported

BPS TRUCK PARTS INC (Continued) **S113058495**

Additional Code 5: Not reported

Additional Info:

Year:	2004
Gen EPA ID:	CAL000096236
Shipment Date:	20040521
Creation Date:	10/15/2004 10:47:43
Receipt Date:	20040524
Manifest ID:	23394429
Trans EPA ID:	CAD982488470
Trans Name:	SWIFT OIL & VACUUM INC
Trans 2 EPA ID:	Not reported
Trans 2 Name:	Not reported
TSDF EPA ID:	CAD099452708
Trans Name:	INDUSTRIAL SERVICE OIL CO INC
TSDF Alt EPA ID:	CAD099452708
TSDF Alt Name:	Not reported
Waste Code Description:	221 - Waste oil and mixed oil
RCRA Code:	Not reported
Meth Code:	- Not reported
Quantity Tons:	0.209
Waste Quantity:	55
Quantity Unit:	G
Additional Code 1:	Not reported
Additional Code 2:	Not reported
Additional Code 3:	Not reported
Additional Code 4:	Not reported
Additional Code 5:	Not reported

Additional Info:

Year:	2007
Gen EPA ID:	CAL000096236
Shipment Date:	20070501
Creation Date:	8/28/2007 18:30:05
Receipt Date:	20070502
Manifest ID:	000261514GBF
Trans EPA ID:	CAD982488470
Trans Name:	SWIFT OIL & VACUUM INC
Trans 2 EPA ID:	Not reported
Trans 2 Name:	Not reported
TSDF EPA ID:	CAD099452708
Trans Name:	INDUSTRIAL SERVICE OIL CO INC
TSDF Alt EPA ID:	Not reported
TSDF Alt Name:	Not reported
Waste Code Description:	221 - Waste oil and mixed oil
RCRA Code:	Not reported
Meth Code:	H039 - Other Recovery Of Reclamation For Reuse Including Acid Regeneration, Organics Recovery Ect
Quantity Tons:	0.418
Waste Quantity:	110
Quantity Unit:	G
Additional Code 1:	Not reported
Additional Code 2:	Not reported
Additional Code 3:	Not reported

BPS TRUCK PARTS INC (Continued) **S113058495**

Additional Code 4:	Not reported
Additional Code 5:	Not reported

Additional Info:

Year:	2013
Gen EPA ID:	CAL000096236
Shipment Date:	20130909
Creation Date:	11/16/2013 22:15:32
Receipt Date:	20130910
Manifest ID:	002185292GBF
Trans EPA ID:	CAD982488470
Trans Name:	SWIFT OIL & VACUUM INC
Trans 2 EPA ID:	Not reported
Trans 2 Name:	Not reported
TSDF EPA ID:	CAD099452708
Trans Name:	INDUSTRIAL SERVICE OIL CO INC
TSDF Alt EPA ID:	Not reported
TSDF Alt Name:	Not reported
Waste Code Description:	221 - Waste oil and mixed oil
RCRA Code:	Not reported
Meth Code:	H039 - Other Recovery Of Reclamation For Reuse Including Acid Regeneration, Organics Recovery Ect
Quantity Tons:	0.19
Waste Quantity:	50
Quantity Unit:	G
Additional Code 1:	Not reported
Additional Code 2:	Not reported
Additional Code 3:	Not reported
Additional Code 4:	Not reported
Additional Code 5:	Not reported

Additional Info:

Year:	2005
Gen EPA ID:	CAL000096236
Shipment Date:	20051229
Creation Date:	3/22/2006 18:31:02
Receipt Date:	20051229
Manifest ID:	24433261
Trans EPA ID:	CAD982488470
Trans Name:	SWIFT OIL & VACUUM INC
Trans 2 EPA ID:	Not reported
Trans 2 Name:	Not reported
TSDF EPA ID:	CAD099452708
Trans Name:	INDUSTRIAL SERVICE OIL CO INC
TSDF Alt EPA ID:	CAD099452708
TSDF Alt Name:	Not reported
Waste Code Description:	221 - Waste oil and mixed oil
RCRA Code:	Not reported
Meth Code:	R01 - Recycler
Quantity Tons:	0.19
Waste Quantity:	50
Quantity Unit:	G
Additional Code 1:	Not reported
Additional Code 2:	Not reported

BPS TRUCK PARTS INC (Continued) **S113058495**

Additional Code 3:	Not reported
Additional Code 4:	Not reported
Additional Code 5:	Not reported
Shipment Date:	20050419
Creation Date:	6/12/2005 18:30:59
Receipt Date:	20050419
Manifest ID:	24432187
Trans EPA ID:	CAD982488470
Trans Name:	SWIFT OIL & VACUUM INC
Trans 2 EPA ID:	Not reported
Trans 2 Name:	Not reported
TSDF EPA ID:	CAD099452708
Trans Name:	INDUSTRIAL SERVICE OIL CO INC
TSDF Alt EPA ID:	CAD099452708
TSDF Alt Name:	Not reported
Waste Code Description:	221 - Waste oil and mixed oil
RCRA Code:	Not reported
Meth Code:	R01 - Recycler
Quantity Tons:	0.456
Waste Quantity:	120
Quantity Unit:	G
Additional Code 1:	Not reported
Additional Code 2:	Not reported
Additional Code 3:	Not reported
Additional Code 4:	Not reported
Additional Code 5:	Not reported

HWTS:

Name:	BPS TRUCK PARTS INC
Address:	14316 E ARROW HWY
Address 2:	Not reported
City,State,Zip:	BALDWIN PARK, CA 917060000
EPA ID:	CAL000096236
Inactive Date:	Not reported
Create Date:	01/05/1993
Last Act Date:	07/14/2020
Mailing Name:	Not reported
Mailing Address:	14316 E ARROW HWY
Mailing Address 2:	Not reported
Mailing City,State,Zip:	BALDWIN PARK, CA 917061352
Owner Name:	BPS TRUCK PARTS INC
Owner Address:	14316 E ARROW HWY
Owner Address 2:	Not reported
Owner City,State,Zip:	BALDWIN PARK, CA 917061352
Contact Name:	TRAVIS GUTIERREZ
Contact Address:	14316 E ARROW HWY
Contact Address 2:	Not reported
City,State,Zip:	BALDWIN PARK, CA 91706

NAICS:

EPA ID:	CAL000096236
Create Date:	2014-12-16 05:37:50.997
NAICS Code:	42112
NAICS Description:	Motor Vehicle Supplies and New Parts Wholesalers
Issued EPA ID Date:	1993-01-05 00:00:00
Inactive Date:	Not reported

BPS TRUCK PARTS INC (Continued) **S113058495**

Facility Name:	BPS TRUCK PARTS INC
Facility Address:	14316 E ARROW HWY
Facility Address 2:	Not reported
Facility City:	BALDWIN PARK
Facility County:	Not reported
Facility State:	CA
Facility Zip:	917060000
EPA ID:	CAL000096236
Create Date:	2014-12-16 05:37:50.997
NAICS Code:	44131
NAICS Description:	Automotive Parts and Accessories Stores
Issued EPA ID Date:	1993-01-05 00:00:00
Inactive Date:	Not reported
Facility Name:	BPS TRUCK PARTS INC
Facility Address:	14316 E ARROW HWY
Facility Address 2:	Not reported
Facility City:	BALDWIN PARK
Facility County:	Not reported
Facility State:	CA
Facility Zip:	917060000

A41 **BPS TRUCK PARTS INC** **RCRA NonGen / NLR** **1024791013**
ENE **14316 E ARROW HWY** **CAL000096236**
< 1/8 **BALDWIN PARK, CA 91706**
0.030 mi.
159 ft. **Site 41 of 42 in cluster A**

Relative:
Higher

Actual:
425 ft.

RCRA NonGen / NLR:

Date Form Received by Agency:		1993-01-05 00:00:00.0
Handler Name:	BPS TRUCK PARTS INC	
Handler Address:		14316 E ARROW HWY
Handler City,State,Zip:		BALDWIN PARK, CA 91706-0000
EPA ID:		CAL000096236
Contact Name:		TRAVIS GUTIERREZ
Contact Address:		14316 E ARROW HWY
Contact City,State,Zip:		BALDWIN PARK, CA 91706
Contact Telephone:		626-960-9458
Contact Fax:		626-814-2298
Contact Email:		TRAVIS.BPS@VERIZON.NET
Contact Title:		Not reported
EPA Region:		09
Land Type:		Not reported
Federal Waste Generator Description:		Not a generator, verified
Non-Notifier:		Not reported
Biennial Report Cycle:		Not reported
Accessibility:		Not reported
Active Site Indicator:		Handler Activities
State District Owner:		Not reported
State District:		Not reported
Mailing Address:		14316 E ARROW HWY
Mailing City,State,Zip:		BALDWIN PARK, CA 91706-1352
Owner Name:		BPS TRUCK PARTS INC
Owner Type:		Other
Operator Name:		TRAVIS GUTIERREZ
Operator Type:		Other
Short-Term Generator Activity:		No

BPS TRUCK PARTS INC (Continued) **1024791013**

Importer Activity:	No
Mixed Waste Generator:	No
Transporter Activity:	No
Transfer Facility Activity:	No
Recycler Activity with Storage:	No
Small Quantity On-Site Burner Exemption:	No
Smelting Melting and Refining Furnace Exemption:	No
Underground Injection Control:	No
Off-Site Waste Receipt:	No
Universal Waste Indicator:	Yes
Universal Waste Destination Facility:	Yes
Federal Universal Waste:	No
Active Site Fed-Reg Treatment Storage and Disposal Facility:	Not reported
Active Site Converter Treatment storage and Disposal Facility:	Not reported
Active Site State-Reg Treatment Storage and Disposal Facility:	Not reported
Active Site State-Reg Handler:	---
Federal Facility Indicator:	Not reported
Hazardous Secondary Material Indicator:	N
Sub-Part K Indicator:	Not reported
Commercial TSD Indicator:	No
Treatment Storage and Disposal Type:	Not reported
2018 GPRA Permit Baseline:	Not on the Baseline
2018 GPRA Renewals Baseline:	Not on the Baseline
Permit Renewals Workload Universe:	Not reported
Permit Workload Universe:	Not reported
Permit Progress Universe:	Not reported
Post-Closure Workload Universe:	Not reported
Closure Workload Universe:	Not reported
202 GPRA Corrective Action Baseline:	No
Corrective Action Workload Universe:	No
Subject to Corrective Action Universe:	No
Non-TSDFs Where RCRA CA has Been Imposed Universe:	No
TSDFs Potentially Subject to CA Under 3004 (u)/(v) Universe:	No
TSDFs Only Subject to CA under Discretionary Auth Universe:	No
Corrective Action Priority Ranking:	No NCAPS ranking
Environmental Control Indicator:	No
Institutional Control Indicator:	No
Human Exposure Controls Indicator:	N/A
Groundwater Controls Indicator:	N/A
Operating TSDF Universe:	Not reported
Full Enforcement Universe:	Not reported
Significant Non-Complier Universe:	No
Unaddressed Significant Non-Complier Universe:	No
Addressed Significant Non-Complier Universe:	No
Significant Non-Complier With a Compliance Schedule Universe:	No
Financial Assurance Required:	Not reported
Handler Date of Last Change:	2018-09-05 15:42:21.0
Recognized Trader-Importer:	No
Recognized Trader-Exporter:	No
Importer of Spent Lead Acid Batteries:	No
Exporter of Spent Lead Acid Batteries:	No
Recycler Activity Without Storage:	No
Manifest Broker:	No
Sub-Part P Indicator:	No

BPS TRUCK PARTS INC (Continued) **1024791013**

Handler - Owner Operator:

Owner/Operator Indicator:	Owner
Owner/Operator Name:	BPS TRUCK PARTS INC
Legal Status:	Other
Date Became Current:	Not reported
Date Ended Current:	Not reported
Owner/Operator Address:	14316 E ARROW HWY
Owner/Operator City,State,Zip:	BALDWIN PARK, CA 91706-1352
Owner/Operator Telephone:	626-960-9458
Owner/Operator Telephone Ext:	Not reported
Owner/Operator Fax:	Not reported
Owner/Operator Email:	Not reported

Owner/Operator Indicator:	Operator
Owner/Operator Name:	TRAVIS GUTIERREZ
Legal Status:	Other
Date Became Current:	Not reported
Date Ended Current:	Not reported
Owner/Operator Address:	14316 E ARROW HWY
Owner/Operator City,State,Zip:	BALDWIN PARK, CA 91706
Owner/Operator Telephone:	626-960-9458
Owner/Operator Telephone Ext:	Not reported
Owner/Operator Fax:	Not reported
Owner/Operator Email:	Not reported

Historic Generators:

Receive Date:	1993-01-05 00:00:00.0
Handler Name: BPS TRUCK PARTS INC	
Federal Waste Generator Description:	Not a generator, verified
State District Owner:	Not reported
Large Quantity Handler of Universal Waste:	No
Recognized Trader Importer:	No
Recognized Trader Exporter:	No
Spent Lead Acid Battery Importer:	No
Spent Lead Acid Battery Exporter:	No
Current Record:	Yes
Non Storage Recycler Activity:	Not reported
Electronic Manifest Broker:	Not reported

List of NAICS Codes and Descriptions:

NAICS Code:	42112
NAICS Description:	MOTOR VEHICLE SUPPLIES AND NEW PARTS WHOLESALERS

NAICS Code:	44131
NAICS Description:	AUTOMOTIVE PARTS AND ACCESSORIES STORES

Facility Has Received Notices of Violations:

Violations:	No Violations Found

Evaluation Action Summary:

Evaluations:	No Evaluations Found

A42
East
< 1/8
0.058 mi.
306 ft.

BT ENTERPRISES
14343 JOANBRIDGE ST
BALDWIN PARK, CA 91706

WIP **S106767090**
N/A

Site 42 of 42 in cluster A

Relative:
Higher

Actual:
425 ft.

WIP:

Name:	BT ENTERPRISES
Address:	14343 Joanbridge St
City,State,Zip:	BALDWIN PARK, CA 91706
Region:	4
File Number:	108.1333
File Status:	**Historical**
Staff:	UNIDENTIFIED
Facility Suite:	Not reported

B43
ENE
< 1/8
0.060 mi.
315 ft.

CALIFORNIA CLOSET CO.,
14338 E ARROW HWY
IRWINDALE, CA 91706

WIP **S106766411**
N/A

Site 1 of 23 in cluster B

Relative:
Higher

Actual:
428 ft.

WIP:

Name:	CALIFORNIA CLOSET CO.,
Address:	14338 E Arrow Hwy
City,State,Zip:	IRWINDALE, CA 91706
Region:	4
File Number:	108.0321
File Status:	**Not reported**
Staff:	UNIDENTIFIED
Facility Suite:	Not reported

B44
ENE
< 1/8
0.068 mi.
357 ft.

CROWNER SHEET METAL PRODUCTS INC
14346 ARROW HWY
BALDWIN PARK, CA 91706

RCRA NonGen / NLR **1024862714**
CAL000431236

Site 2 of 23 in cluster B

Relative:
Higher

Actual:
428 ft.

RCRA NonGen / NLR:

Date Form Received by Agency:	2017-10-05 00:00:00.0
Handler Name:	CROWNER SHEET METAL PRODUCTS INC
Handler Address:	14346 ARROW HWY
Handler City,State,Zip:	BALDWIN PARK, CA 91706
EPA ID:	CAL000431236
Contact Name:	TEENA HUMMEL
Contact Address:	14346 ARROW HWY
Contact City,State,Zip:	BALDWIN PARK, CA 91706
Contact Telephone:	626-960-4971
Contact Fax:	626-962-0071
Contact Email:	TEENA@CROWNER.NET
Contact Title:	Not reported
EPA Region:	09
Land Type:	Not reported
Federal Waste Generator Description:	Not a generator, verified
Non-Notifier:	Not reported
Biennial Report Cycle:	Not reported
Accessibility:	Not reported
Active Site Indicator:	Handler Activities

CROWNER SHEET METAL PRODUCTS INC (Continued) **1024862714**

State District Owner:	Not reported
State District:	Not reported
Mailing Address:	14346 ARROW HWY
Mailing City,State,Zip:	BALDWIN PARK, CA 91706
Owner Name:	KIM BAIER
Owner Type:	Other
Operator Name:	TEENA HUMMEL
Operator Type:	Other
Short-Term Generator Activity:	No
Importer Activity:	No
Mixed Waste Generator:	No
Transporter Activity:	No
Transfer Facility Activity:	No
Recycler Activity with Storage:	No
Small Quantity On-Site Burner Exemption:	No
Smelting Melting and Refining Furnace Exemption:	No
Underground Injection Control:	No
Off-Site Waste Receipt:	No
Universal Waste Indicator:	Yes
Universal Waste Destination Facility:	Yes
Federal Universal Waste:	No
Active Site Fed-Reg Treatment Storage and Disposal Facility:	Not reported
Active Site Converter Treatment storage and Disposal Facility:	Not reported
Active Site State-Reg Treatment Storage and Disposal Facility:	Not reported
Active Site State-Reg Handler:	---
Federal Facility Indicator:	Not reported
Hazardous Secondary Material Indicator:	N
Sub-Part K Indicator:	Not reported
Commercial TSD Indicator:	No
Treatment Storage and Disposal Type:	Not reported
2018 GPRA Permit Baseline:	Not on the Baseline
2018 GPRA Renewals Baseline:	Not on the Baseline
Permit Renewals Workload Universe:	Not reported
Permit Workload Universe:	Not reported
Permit Progress Universe:	Not reported
Post-Closure Workload Universe:	Not reported
Closure Workload Universe:	Not reported
202 GPRA Corrective Action Baseline:	No
Corrective Action Workload Universe:	No
Subject to Corrective Action Universe:	No
Non-TSDFs Where RCRA CA has Been Imposed Universe:	No
TSDFs Potentially Subject to CA Under 3004 (u)/(v) Universe:	No
TSDFs Only Subject to CA under Discretionary Auth Universe:	No
Corrective Action Priority Ranking:	No NCAPS ranking
Environmental Control Indicator:	No
Institutional Control Indicator:	No
Human Exposure Controls Indicator:	N/A
Groundwater Controls Indicator:	N/A
Operating TSDF Universe:	Not reported
Full Enforcement Universe:	Not reported
Significant Non-Complier Universe:	No
Unaddressed Significant Non-Complier Universe:	No
Addressed Significant Non-Complier Universe:	No
Significant Non-Complier With a Compliance Schedule Universe:	No
Financial Assurance Required:	Not reported
Handler Date of Last Change:	2018-09-07 19:36:45.0
Recognized Trader-Importer:	No

CROWNER SHEET METAL PRODUCTS INC (Continued) **1024862714**

Recognized Trader-Exporter:	No
Importer of Spent Lead Acid Batteries:	No
Exporter of Spent Lead Acid Batteries:	No
Recycler Activity Without Storage:	No
Manifest Broker:	No
Sub-Part P Indicator:	No

Handler - Owner Operator:

Owner/Operator Indicator:	Operator
Owner/Operator Name:	TEENA HUMMEL
Legal Status:	Other
Date Became Current:	Not reported
Date Ended Current:	Not reported
Owner/Operator Address:	14346 ARROW HWY
Owner/Operator City,State,Zip:	BALDWIN PARK, CA 91706
Owner/Operator Telephone:	626-960-4971
Owner/Operator Telephone Ext:	Not reported
Owner/Operator Fax:	Not reported
Owner/Operator Email:	Not reported

Owner/Operator Indicator:	Owner
Owner/Operator Name:	KIM BAIER
Legal Status:	Other
Date Became Current:	Not reported
Date Ended Current:	Not reported
Owner/Operator Address:	14346 ARROW HWY
Owner/Operator City,State,Zip:	BALDWIN PARK, CA 91706
Owner/Operator Telephone:	626-960-4971
Owner/Operator Telephone Ext:	Not reported
Owner/Operator Fax:	Not reported
Owner/Operator Email:	Not reported

Historic Generators:

Receive Date:	2017-10-05 00:00:00.0
Handler Name:	CROWNER SHEET METAL PRODUCTS INC
Federal Waste Generator Description:	Not a generator, verified
State District Owner:	Not reported
Large Quantity Handler of Universal Waste:	No
Recognized Trader Importer:	No
Recognized Trader Exporter:	No
Spent Lead Acid Battery Importer:	No
Spent Lead Acid Battery Exporter:	No
Current Record:	Yes
Non Storage Recycler Activity:	Not reported
Electronic Manifest Broker:	Not reported

List of NAICS Codes and Descriptions:

NAICS Code:	56299
NAICS Description:	ALL OTHER WASTE MANAGEMENT SERVICES

Facility Has Received Notices of Violations:

Violations:	No Violations Found

CROWNER SHEET METAL PRODUCTS INC (Continued) **1024862714**

Evaluation Action Summary:
Evaluations: No Evaluations Found

B45 **CROWNER SHEET METAL PRODUCTS** **LOS ANGELES CO. HMS** **S102062910**
ENE **14346 ARROW HWY** **N/A**
< 1/8 **BALDWIN PARK, CA 91706**
0.068 mi.
357 ft. **Site 3 of 23 in cluster B**

Relative:
Higher

Actual:
428 ft.

LOS ANGELES CO. HMS:

Name:	CROWNER SHEET METAL PRODUCTS
Address:	14346 ARROW HWY
City,State,Zip:	BALDWIN PARK, CA 91706
Region:	LA
Permit Category:	Not reported
Facility Id:	003094-015162
Facility Type:	Not reported
Facility Status:	Removed
Area:	3X
Permit Number:	Not reported
Permit Status:	Not reported

B46 **CROWNER SHEET METAL** **RCRA NonGen / NLR** **1026169376**
ENE **14346 ARROW HWY** **CAC003069424**
< 1/8 **BALDWIN PARK, CA 91706**
0.068 mi.
357 ft. **Site 4 of 23 in cluster B**

Relative:
Higher

Actual:
428 ft.

RCRA NonGen / NLR:

Date Form Received by Agency:	2020-06-04 00:00:00.0
Handler Name:	CROWNER SHEET METAL
Handler Address:	14346 ARROW HWY
Handler City,State,Zip:	BALDWIN PARK, CA 91706
EPA ID:	CAC003069424
Contact Name:	BRANDON MILLER
Contact Address:	14346 ARROW HWY
Contact City,State,Zip:	BALDWIN PARK, CA 91706
Contact Telephone:	888-535-3044
Contact Fax:	Not reported
Contact Email:	ROXANNA@NORTHSOUTHMACHINERY.COM
Contact Title:	Not reported
EPA Region:	09
Land Type:	Not reported
Federal Waste Generator Description:	Not a generator, verified
Non-Notifier:	Not reported
Biennial Report Cycle:	Not reported
Accessibility:	Not reported
Active Site Indicator:	Not reported
State District Owner:	Not reported
State District:	Not reported
Mailing Address:	14346 ARROW HWY
Mailing City,State,Zip:	BALDWIN PARK, CA 91706
Owner Name:	BRANDON MILLER
Owner Type:	Other
Operator Name:	BRANDON MILLER

CROWNER SHEET METAL (Continued) **1026169376**

Operator Type:	Other
Short-Term Generator Activity:	No
Importer Activity:	No
Mixed Waste Generator:	No
Transporter Activity:	No
Transfer Facility Activity:	No
Recycler Activity with Storage:	No
Small Quantity On-Site Burner Exemption:	No
Smelting Melting and Refining Furnace Exemption:	No
Underground Injection Control:	No
Off-Site Waste Receipt:	No
Universal Waste Indicator:	No
Universal Waste Destination Facility:	No
Federal Universal Waste:	No
Active Site Fed-Reg Treatment Storage and Disposal Facility:	Not reported
Active Site Converter Treatment storage and Disposal Facility:	Not reported
Active Site State-Reg Treatment Storage and Disposal Facility:	Not reported
Active Site State-Reg Handler:	---
Federal Facility Indicator:	Not reported
Hazardous Secondary Material Indicator:	N
Sub-Part K Indicator:	Not reported
Commercial TSD Indicator:	No
Treatment Storage and Disposal Type:	Not reported
2018 GPRA Permit Baseline:	Not on the Baseline
2018 GPRA Renewals Baseline:	Not on the Baseline
Permit Renewals Workload Universe:	Not reported
Permit Workload Universe:	Not reported
Permit Progress Universe:	Not reported
Post-Closure Workload Universe:	Not reported
Closure Workload Universe:	Not reported
202 GPRA Corrective Action Baseline:	No
Corrective Action Workload Universe:	No
Subject to Corrective Action Universe:	No
Non-TSDFs Where RCRA CA has Been Imposed Universe:	No
TSDFs Potentially Subject to CA Under 3004 (u)/(v) Universe:	No
TSDFs Only Subject to CA under Discretionary Auth Universe:	No
Corrective Action Priority Ranking:	No NCAPS ranking
Environmental Control Indicator:	No
Institutional Control Indicator:	No
Human Exposure Controls Indicator:	N/A
Groundwater Controls Indicator:	N/A
Operating TSDF Universe:	Not reported
Full Enforcement Universe:	Not reported
Significant Non-Complier Universe:	No
Unaddressed Significant Non-Complier Universe:	No
Addressed Significant Non-Complier Universe:	No
Significant Non-Complier With a Compliance Schedule Universe:	No
Financial Assurance Required:	Not reported
Handler Date of Last Change:	2020-06-08 20:36:49.0
Recognized Trader-Importer:	No
Recognized Trader-Exporter:	No
Importer of Spent Lead Acid Batteries:	No
Exporter of Spent Lead Acid Batteries:	No
Recycler Activity Without Storage:	No
Manifest Broker:	No
Sub-Part P Indicator:	No

CROWNER SHEET METAL (Continued) **1026169376**

Handler - Owner Operator:

Owner/Operator Indicator:	Owner
Owner/Operator Name:	BRANDON MILLER
Legal Status:	Other
Date Became Current:	Not reported
Date Ended Current:	Not reported
Owner/Operator Address:	14346 ARROW HWY
Owner/Operator City,State,Zip:	BALDWIN PARK, CA 91706
Owner/Operator Telephone:	888-535-3044
Owner/Operator Telephone Ext:	Not reported
Owner/Operator Fax:	Not reported
Owner/Operator Email:	Not reported

Owner/Operator Indicator:	Operator
Owner/Operator Name:	BRANDON MILLER
Legal Status:	Other
Date Became Current:	Not reported
Date Ended Current:	Not reported
Owner/Operator Address:	14346 ARROW HWY
Owner/Operator City,State,Zip:	BALDWIN PARK, CA 91706
Owner/Operator Telephone:	888-535-3044
Owner/Operator Telephone Ext:	Not reported
Owner/Operator Fax:	Not reported
Owner/Operator Email:	Not reported

Historic Generators:

Receive Date:	2020-06-04 00:00:00.0
Handler Name: CROWNER SHEET METAL	
Federal Waste Generator Description:	Not a generator, verified
State District Owner:	Not reported
Large Quantity Handler of Universal Waste:	No
Recognized Trader Importer:	No
Recognized Trader Exporter:	No
Spent Lead Acid Battery Importer:	No
Spent Lead Acid Battery Exporter:	No
Current Record:	Yes
Non Storage Recycler Activity:	Not reported
Electronic Manifest Broker:	Not reported

List of NAICS Codes and Descriptions:

NAICS Code:	56299
NAICS Description:	ALL OTHER WASTE MANAGEMENT SERVICES

Facility Has Received Notices of Violations:

Violations:	No Violations Found

Evaluation Action Summary:

Evaluations:	No Evaluations Found

B47 ENE < 1/8 0.068 mi. 357 ft. | **CROWNERS SHEET METAL PRODUCTS** | **HWTS** | **S124587332**
14346 ARROW HWY | **N/A**
BALDWIN PARK, CA 91706

Site 5 of 23 in cluster B

Relative: Higher
Actual: 428 ft.

HWTS:

Name:	CROWNERS SHEET METAL PRODUCTS
Address:	14346 ARROW HWY
Address 2:	Not reported
City,State,Zip:	BALDWIN PARK, CA 917061335
EPA ID:	CAC002600899
Inactive Date:	08/29/2006
Create Date:	03/01/2006
Last Act Date:	09/06/2006
Mailing Name:	Not reported
Mailing Address:	14346 ARROW HWY
Mailing Address 2:	Not reported
Mailing City,State,Zip:	BALDWIN PARK, CA 917061335
Owner Name:	CROWNERS SHEET METAL PRODUCTS
Owner Address:	14346 ARROW HWY
Owner Address 2:	Not reported
Owner City,State,Zip:	BALDWIN PARK, CA 917061335
Contact Name:	TONY REYES
Contact Address:	14346 ARROW HWY
Contact Address 2:	Not reported
City,State,Zip:	BALDWIN PARK, CA 917061335

B48 ENE < 1/8 0.068 mi. 357 ft. | **CROWNER SHEET METAL PRODUCTS INC** | **HAZNET HWTS** | **S124918720**
14346 ARROW HWY | **N/A**
BALDWIN PARK, CA 91706

Site 6 of 23 in cluster B

Relative: Higher
Actual: 428 ft.

HAZNET:

Name:	CROWNER SHEET METAL PRODUCTS INC
Address:	14346 ARROW HWY
Address 2:	Not reported
City,State,Zip:	BALDWIN PARK, CA 91706
Contact:	TEENA HUMMEL
Telephone:	6269604971
Mailing Name:	Not reported
Mailing Address:	14346 ARROW HWY
Year:	2018
Gepaid:	CAL000431236
TSD EPA ID:	NVT330010000
CA Waste Code:	223 - Unspecified oil-containing waste
Disposal Method:	H039 - Other Recovery Of Reclamation For Reuse Including Acid Regeneration, Organics Recovery Ect
Tons:	0.81315
Year:	2018
Gepaid:	CAL000431236
TSD EPA ID:	CAD008252405
CA Waste Code:	331 - Off-specification, aged or surplus organics
Disposal Method:	H061 - Fuel Blending Prior To Energy Recovery At Another Site
Tons:	0.12500

CROWNER SHEET METAL PRODUCTS INC (Continued) **S124918720**

HWTS:

Name:	CROWNER SHEET METAL PRODUCTS INC
Address:	14346 ARROW HWY
Address 2:	Not reported
City,State,Zip:	BALDWIN PARK, CA 91706
EPA ID:	CAL000431236
Inactive Date:	Not reported
Create Date:	10/05/2017
Last Act Date:	09/30/2020
Mailing Name:	Not reported
Mailing Address:	14346 ARROW HWY
Mailing Address 2:	Not reported
Mailing City,State,Zip:	BALDWIN PARK, CA 91706
Owner Name:	KIM BAIER
Owner Address:	14346 ARROW HWY
Owner Address 2:	Not reported
Owner City,State,Zip:	BALDWIN PARK, CA 91706
Contact Name:	TEENA HUMMEL
Contact Address:	14346 ARROW HWY
Contact Address 2:	Not reported
City,State,Zip:	BALDWIN PARK, CA 91706

NAICS:

EPA ID:	CAL000431236
Create Date:	2017-10-05 09:53:27.750
NAICS Code:	336399
NAICS Description:	All Other Motor Vehicle Parts Manufacturing
Issued EPA ID Date:	2017-10-05 09:53:27.74300
Inactive Date:	Not reported
Facility Name:	CROWNER SHEET METAL PRODUCTS INC
Facility Address:	14346 ARROW HWY
Facility Address 2:	Not reported
Facility City:	BALDWIN PARK
Facility County:	Not reported
Facility State:	CA
Facility Zip:	91706

B49 **CROWNER SHEET METAL PROD. INC.** **HIST UST** **U001568739**
ENE **14346 ARROW HWY** **WIP** **N/A**
< 1/8 **BALDWIN PARK, CA 91706**
0.068 mi.
357 ft. **Site 7 of 23 in cluster B**

Relative:
Higher

Actual:
428 ft.

HIST UST:

Name:	CROWNER SHEET METAL PRODUCT.,
Address:	14346 ARROW HWY
City,State,Zip:	BALDWIN PARK, CA 91706
File Number:	Not reported
URL:	Not reported
Region:	STATE
Facility ID:	00000066235
Facility Type:	Gas Station
Other Type:	SHEET METAL
Contact Name:	LYLE L. LOVELESS
Telephone:	8189604971
Owner Name:	CROWNER SHEET METAL PROD., INC
Owner Address:	14346 ARROW HWY

CROWNER SHEET METAL PROD. INC. (Continued) **U001568739**

Owner City,St,Zip: BALDWIN PARK, CA 91706
Total Tanks: 0001

Tank Num: 001
Container Num: 1
Year Installed: 1952
Tank Capacity: 00001000
Tank Used for: WASTE
Type of Fuel: 1
Container Construction Thickness: X
Leak Detection: None

WIP:
Name: CROWNER SHEET METAL PROD. INC.
Address: 14346 Arrow Hwy
City,State,Zip: BALDWIN PARK, CA 91706
Region: 4
File Number: 108.1048
File Status: Historical
Staff: RSK
Facility Suite: Not reported

B50 **CROWNER SHEET METAL** **HIST UST** **S105036376**
ENE **14346 ARROW HWY** **LOS ANGELES CO. HMS** **N/A**
< 1/8 **BALDWIN PARK, CA 91706** **CERS**
0.068 mi. **HWTS**
357 ft. **Site 8 of 23 in cluster B**

Relative: Higher
Actual: 428 ft.

HIST UST:
Name: CROWNER SHEET METAL PRODUCT
Address: 14346 ARROW HIGHWAY
City,State,Zip: BALDWIN PARK, CA 91706
File Number: 000274A9
URL: http://geotracker.waterboards.ca.gov/ustpdfs/pdf/000274A9.pdf
Region: Not reported
Facility ID: Not reported
Facility Type: Not reported
Other Type: Not reported
Contact Name: Not reported
Telephone: Not reported
Owner Name: Not reported
Owner Address: Not reported
Owner City,St,Zip: Not reported
Total Tanks: Not reported

Tank Num: Not reported
Container Num: Not reported
Year Installed: Not reported
Tank Capacity: Not reported
Tank Used for: Not reported
Type of Fuel: Not reported
Container Construction Thickness: Not reported
Leak Detection: Not reported

Click here for Geo Tracker PDF:

CROWNER SHEET METAL (Continued) **S105036376**

LOS ANGELES CO. HMS:

Name:	CROWNER SHEET METAL PROD(DEST)
Address:	14346 ARROW HWY
City,State,Zip:	BALDWIN PARK, CA 91706
Region:	LA
Permit Category:	Not reported
Facility Id:	003094-I03205
Facility Type:	Not reported
Facility Status:	OPEN
Area:	3X
Permit Number:	Not reported
Permit Status:	Not reported

CERS:

Name:	CROWNER SHEET METAL PRODUCTS, INC
Address:	14346 ARROW HWY
City,State,Zip:	BALDWIN PARK, CA 91706
Site ID:	428766
CERS ID:	10748881
CERS Description:	Chemical Storage Facilities

Violations:

Site ID:	428766
Site Name:	Crowner Sheet Metal Products, INC
Violation Date:	09-14-2017
Citation:	Un-Specified
Violation Description:	Business Plan Program - Administration/Documentation - General Local Ordinance
Violation Notes:	OBSERVATION: Owner/Operator failed to obtain or maintain an active hazardous materials permit. CORRECTIVE ACTION: Every business or business concern within the jurisdiction of the LACoCUPA and subject to one or more of the program elements shall be required to apply for, pay the permit fees, and obtain from the LACoCUPA a unified program facility permit for the program elements applicable to such facility prior to the commencement of any business or activity related to any of the program elements. The permit required under this section shall be posted and conspicuously displayed at the location falling under the requirements of this chapter. Every person, business, or business concern within the jurisdiction of the LACoCUPA and subject to the requirements of one or more of the program elements shall be required to pay the applicable annual fees and any applicable late payment penalty and apply for and obtain from the LACoCUPA a unified program facility permit for [Truncated]
Violation Division:	Los Angeles County Fire Department
Violation Program:	HMRRP
Violation Source:	CERS

Site ID:	428766
Site Name:	Crowner Sheet Metal Products, INC
Violation Date:	09-14-2017
Citation:	HSC 6.95 25507 - California Health and Safety Code, Chapter 6.95, Section(s) 25507
Violation Description:	Failure to adequately establish and implement a business plan when storing/handling a hazardous material at or above reportable quantities.
Violation Notes:	OBSERVATION: Owner/Operator failed to establish and implement a Hazardous Materials Business Plan when storing hazardous materials at

CROWNER SHEET METAL (Continued) **S105036376**

or above the thresholds quantities of 55 gallons/500 lbs/200 cubic feet. Observed propane (approx 2,520 cf) and welding gases (argon, acetylene) above reportable thresholds. CORRECTIVE ACTION: Establish and implement a Hazardous Materials Business Plan when storing hazardous materials at or above the thresholds quantities of 55 gallons/500 lbs/200 cubic feet.

Violation Division:	Los Angeles County Fire Department
Violation Program:	HMRRP
Violation Source:	CERS

Evaluation:

Eval General Type:	Compliance Evaluation Inspection
Eval Date:	09-14-2017
Violations Found:	Yes
Eval Type:	Routine done by local agency
Eval Notes:	Brandon Miller, Superintendent
Eval Division:	Los Angeles County Fire Department
Eval Program:	HMRRP
Eval Source:	CERS

Coordinates:

Site ID:	428766
Facility Name:	Crowner Sheet Metal Products, INC
Env Int Type Code:	HMBP
Program ID:	10748881
Coord Name:	Not reported
Ref Point Type Desc:	Center of a facility or station.
Latitude:	34.106760
Longitude:	-117.961110

Affiliation:

Affiliation Type Desc:	CUPA District
Entity Name:	Los Angeles County Fire
Entity Title:	Not reported
Affiliation Address:	5825 Rickenbacker Road
Affiliation City:	Commerce
Affiliation State:	CA
Affiliation Country:	Not reported
Affiliation Zip:	90040-3027
Affiliation Phone:	(323) 890-4000

Affiliation Type Desc:	Parent Corporation
Entity Name:	Crowner Sheet Metal Products, INC
Entity Title:	Not reported
Affiliation Address:	Not reported
Affiliation City:	Not reported
Affiliation State:	Not reported
Affiliation Country:	Not reported
Affiliation Zip:	Not reported
Affiliation Phone:	Not reported

Affiliation Type Desc:	Property Owner
Entity Name:	Kim Baier
Entity Title:	Not reported
Affiliation Address:	14346 ARROW HIGHWAY
Affiliation City:	BALDWIN PARK

CROWNER SHEET METAL (Continued) **S105036376**

Affiliation State:	CA
Affiliation Country:	United States
Affiliation Zip:	91706
Affiliation Phone:	(626) 960-4971

Affiliation Type Desc:	Environmental Contact
Entity Name:	STEVE BARBATO
Entity Title:	Not reported
Affiliation Address:	14346 ARROW HIGHWAY
Affiliation City:	BALDWIN PARK
Affiliation State:	CA
Affiliation Country:	Not reported
Affiliation Zip:	91706
Affiliation Phone:	Not reported

Affiliation Type Desc:	Facility Mailing Address
Entity Name:	Mailing Address
Entity Title:	Not reported
Affiliation Address:	14346 ARROW HIGHWAY
Affiliation City:	BALDWIN PARK
Affiliation State:	CA
Affiliation Country:	Not reported
Affiliation Zip:	91706
Affiliation Phone:	Not reported

Affiliation Type Desc:	Identification Signer
Entity Name:	Teena Hummel
Entity Title:	Office Assistant
Affiliation Address:	Not reported
Affiliation City:	Not reported
Affiliation State:	Not reported
Affiliation Country:	Not reported
Affiliation Zip:	Not reported
Affiliation Phone:	Not reported

Affiliation Type Desc:	Legal Owner
Entity Name:	Kim Baier
Entity Title:	Not reported
Affiliation Address:	14346 ARROW HIGHWAY
Affiliation City:	BALDWIN PARK
Affiliation State:	CA
Affiliation Country:	United States
Affiliation Zip:	91706
Affiliation Phone:	(626) 960-4971

Affiliation Type Desc:	Document Preparer
Entity Name:	Teena Hummel
Entity Title:	Not reported
Affiliation Address:	Not reported
Affiliation City:	Not reported
Affiliation State:	Not reported
Affiliation Country:	Not reported
Affiliation Zip:	Not reported
Affiliation Phone:	Not reported

Affiliation Type Desc:	Operator
Entity Name:	TEENA HUMMEL

CROWNER SHEET METAL (Continued) **S105036376**

Entity Title:	Not reported
Affiliation Address:	Not reported
Affiliation City:	Not reported
Affiliation State:	Not reported
Affiliation Country:	Not reported
Affiliation Zip:	Not reported
Affiliation Phone:	(626) 960-4971

HWTS:

Name:	CROWNER SHEET METAL
Address:	14346 ARROW HWY
Address 2:	Not reported
City,State,Zip:	BALDWIN PARK, CA 91706
EPA ID:	CAC003069424
Inactive Date:	09/03/2020
Create Date:	06/04/2020
Last Act Date:	09/04/2020
Mailing Name:	Not reported
Mailing Address:	14346 ARROW HWY
Mailing Address 2:	Not reported
Mailing City,State,Zip:	BALDWIN PARK, CA 91706
Owner Name:	BRANDON MILLER
Owner Address:	14346 ARROW HWY
Owner Address 2:	Not reported
Owner City,State,Zip:	BALDWIN PARK, CA 91706
Contact Name:	BRANDON MILLER
Contact Address:	14346 ARROW HWY
Contact Address 2:	Not reported
City,State,Zip:	BALDWIN PARK, CA 91706

NAICS:

EPA ID:	CAC003069424
Create Date:	2020-06-04 08:57:12.617
NAICS Code:	333319
NAICS Description:	Other Commercial and Service Industry Machinery Manufacturing
Issued EPA ID Date:	2020-06-04 08:57:12.63000
Inactive Date:	2020-09-03 08:57:12.60000
Facility Name:	CROWNER SHEET METAL
Facility Address:	14346 ARROW HWY
Facility Address 2:	Not reported
Facility City:	BALDWIN PARK
Facility County:	Not reported
Facility State:	CA
Facility Zip:	91706

B51 **CROWNER SHEET METAL PRODUCTS INC** **FINDS** **1024641639**
ENE **14346 ARROW HWY** **ECHO** **N/A**
< 1/8 **BALDWIN PARK, CA 91706**
0.068 mi.
357 ft. **Site 9 of 23 in cluster B**

Relative:
Higher

Actual:
428 ft.

FINDS:
Registry ID: 110070430026

Click Here:

CROWNER SHEET METAL PRODUCTS INC (Continued) **1024641639**

Environmental Interest/Information System:
RCRAInfo is a national information system that supports the Resource Conservation and Recovery Act (RCRA) program through the tracking of events and activities related to facilities that generate, transport, and treat, store, or dispose of hazardous waste. RCRAInfo allows RCRA program staff to track the notification, permit, compliance, and corrective action activities required under RCRA.

Click this hyperlink while viewing on your computer to access additional FINDS: detail in the EDR Site Report.

ECHO:

Envid:	1024641639
Registry ID:	110070430026
DFR URL:	http://echo.epa.gov/detailed-facility-report?fid=110070430026
Name:	CROWNER SHEET METAL PRODUCTS INC
Address:	14346 ARROW HWY
City,State,Zip:	BALDWIN PARK, CA 91706

C52 **F. M. CLEANING SERV** **WIP** **S106767089**
WSW **14138 JOANBRIDGE ST** **N/A**
< 1/8 **BALDWIN PARK, CA 91706**
0.091 mi.
480 ft. **Site 1 of 5 in cluster C**

Relative:
Lower

Actual:
411 ft.

WIP:

Name:	F. M. CLEANING SERV
Address:	14138 Joanbridge St
City,State,Zip:	BALDWIN PARK, CA 91706
Region:	4
File Number:	108.1332
File Status:	**Not reported**
Staff:	UNIDENTIFIED
Facility Suite:	Not reported

B53 **CCLA MOTORS INC** **ECHO** **1026129509**
ENE **14340 ARROW HIGHWAY** **N/A**
< 1/8 **BALDWIN PARK, CA 91706**
0.095 mi.
499 ft. **Site 10 of 23 in cluster B**

Relative:
Higher

Actual:
427 ft.

ECHO:

Envid:	1026129509
Registry ID:	110070800617
DFR URL:	http://echo.epa.gov/detailed-facility-report?fid=110070800617
Name:	CCLA MOTORS INC
Address:	14340 ARROW HIGHWAY
City,State,Zip:	BALDWIN PARK, CA 91706

B54 ENE < 1/8 0.095 mi. 499 ft. — **CCLA MOTORS INC**, **14340 ARROW HIGHWAY**, **BALDWIN PARK, CA 91706** — **FINDS ECHO** — **1024725121 N/A**

Site 11 of 23 in cluster B

Relative: Higher
Actual: 427 ft.

FINDS:
Registry ID: 110070800617

Click Here:

Environmental Interest/Information System:
RCRAInfo is a national information system that supports the Resource Conservation and Recovery Act (RCRA) program through the tracking of events and activities related to facilities that generate, transport, and treat, store, or dispose of hazardous waste. RCRAInfo allows RCRA program staff to track the notification, permit, compliance, and corrective action activities required under RCRA.
Registry ID: 110070514071

Click Here:

Environmental Interest/Information System:
RCRAInfo is a national information system that supports the Resource Conservation and Recovery Act (RCRA) program through the tracking of events and activities related to facilities that generate, transport, and treat, store, or dispose of hazardous waste. RCRAInfo allows RCRA program staff to track the notification, permit, compliance, and corrective action activities required under RCRA.

Click this hyperlink while viewing on your computer to access additional FINDS: detail in the EDR Site Report.

ECHO:

Envid:	1024725121
Registry ID:	110070514071
DFR URL:	http://echo.epa.gov/detailed-facility-report?fid=110070514071
Name:	LIBERTY RESOURCE INC DBA LIBERTY
Address:	14340 ARROW HIGHWAY
City,State,Zip:	BALDWIN PARK, CA 91706

B55 ENE < 1/8 0.095 mi. 499 ft. — **PERFORMANCE RECOVERY INC**, **14340 ARROW HWY**, **BALDWIN PARK, CA 91706** — **ECHO** — **1026147357 N/A**

Site 12 of 23 in cluster B

Relative: Higher
Actual: 427 ft.

ECHO:

Envid:	1026147357
Registry ID:	110070797342
DFR URL:	http://echo.epa.gov/detailed-facility-report?fid=110070797342
Name:	PERFORMANCE RECOVERY INC
Address:	14340 ARROW HWY
City,State,Zip:	BALDWIN PARK, CA 91706

B56 ENE < 1/8 0.095 mi. 499 ft. | **VICTORY AUTO TREND INC DBA VICTORY AUTO CENTER**
14340 ARROW HWY
BALDWIN PARK, CA 91706

Site 13 of 23 in cluster B

HAZNET **S123632373**
HWTS **N/A**

Relative: Higher

Actual: 427 ft.

HAZNET:

Name:	VICTORY AUTO TREND INC DBA VICTORY AUTO CENTER
Address:	14340 ARROW HWY
Address 2:	Not reported
City,State,Zip:	BALDWIN PARK, CA 91706
Contact:	TERENCE BRINGAS
Telephone:	6263734422
Mailing Name:	Not reported
Mailing Address:	14340 ARROW HWY
Year:	2015
Gepaid:	CAL000404331
TSD EPA ID:	CAD008252405
CA Waste Code:	221 - Waste oil and mixed oil
Disposal Method:	H061 - Fuel Blending Prior To Energy Recovery At Another Site
Tons:	0.627

Additional Info:

Year:	2015
Gen EPA ID:	CAL000404331
Shipment Date:	20150515
Creation Date:	11/5/2015 22:15:08
Receipt Date:	20150515
Manifest ID:	014451941JJK
Trans EPA ID:	CAD008252405
Trans Name:	PACIFIC RESOURCE RECOVERY SERVICES
Trans 2 EPA ID:	Not reported
Trans 2 Name:	Not reported
TSDF EPA ID:	CAD008252405
Trans Name:	PACIFIC RESOURCE RECOVERY SERVICES
TSDF Alt EPA ID:	Not reported
TSDF Alt Name:	Not reported
Waste Code Description:	221 - Waste oil and mixed oil
RCRA Code:	Not reported
Meth Code:	H061 - Fuel Blending Prior To Energy Recovery At Another Site
Quantity Tons:	0.418
Waste Quantity:	110
Quantity Unit:	G
Additional Code 1:	Not reported
Additional Code 2:	Not reported
Additional Code 3:	Not reported
Additional Code 4:	Not reported
Additional Code 5:	Not reported
Shipment Date:	20150327
Creation Date:	9/11/2015 22:15:47
Receipt Date:	20150327
Manifest ID:	013250018JJK
Trans EPA ID:	CAD008252405
Trans Name:	PACIFIC RESOURCE RECOVERY SERVICES
Trans 2 EPA ID:	Not reported

VICTORY AUTO TREND INC DBA VICTORY AUTO CENTER (Continued) **S123632373**

Trans 2 Name:	Not reported
TSDF EPA ID:	CAD008252405
Trans Name:	PACIFIC RESOURCE RECOVERY SERVICES
TSDF Alt EPA ID:	Not reported
TSDF Alt Name:	Not reported
Waste Code Description:	221 - Waste oil and mixed oil
RCRA Code:	Not reported
Meth Code:	H061 - Fuel Blending Prior To Energy Recovery At Another Site
Quantity Tons:	0.209
Waste Quantity:	55
Quantity Unit:	G
Additional Code 1:	Not reported
Additional Code 2:	Not reported
Additional Code 3:	Not reported
Additional Code 4:	Not reported
Additional Code 5:	Not reported

HWTS:

Name:	VICTORY AUTO TREND INC DBA VICTORY AUTO CENTER
Address:	14340 ARROW HWY
Address 2:	Not reported
City,State,Zip:	BALDWIN PARK, CA 91706
EPA ID:	CAL000404331
Inactive Date:	06/30/2016
Create Date:	02/09/2015
Last Act Date:	01/12/2017
Mailing Name:	Not reported
Mailing Address:	14340 ARROW HWY
Mailing Address 2:	Not reported
Mailing City,State,Zip:	BALDWIN PARK, CA 91706
Owner Name:	HEDELITO TRINDAD/MONINA MAY SOLLER
Owner Address:	14340 ARROW HWY
Owner Address 2:	Not reported
Owner City,State,Zip:	BALDWIN PARK, CA 91706
Contact Name:	TERENCE BRINGAS
Contact Address:	14340 ARROW HWY
Contact Address 2:	Not reported
City,State,Zip:	BALDWIN PARK, CA 91706

NAICS:

EPA ID:	CAL000404331
Create Date:	2015-02-09 10:01:55.780
NAICS Code:	99999
NAICS Description:	Not Otherwise Specified
Issued EPA ID Date:	2015-02-09 10:01:55.77000
Inactive Date:	2016-06-30 00:00:00
Facility Name:	VICTORY AUTO TREND INC DBA VICTORY AUTO CENTER
Facility Address:	14340 ARROW HWY
Facility Address 2:	Not reported
Facility City:	BALDWIN PARK
Facility County:	Not reported
Facility State:	CA
Facility Zip:	91706

B57 ENE < 1/8 0.095 mi. 499 ft. | **CCLA MOTORS INC**
14340 ARROW HIGHWAY
BALDWIN PARK, CA 91706 | **HWTS** | **S124927195**
N/A

Site 14 of 23 in cluster B

Relative: Higher

Actual: 427 ft.

HWTS:

Name:	LIBERTY RESOURCE INC DBA LIBERTY
Address:	14340 ARROW HIGHWAY
Address 2:	Not reported
City,State,Zip:	BALDWIN PARK, CA 91706
EPA ID:	CAL000441092
Inactive Date:	06/30/2020
Create Date:	11/26/2018
Last Act Date:	01/04/2021
Mailing Name:	Not reported
Mailing Address:	14340 ARROW HIGHWAY
Mailing Address 2:	Not reported
Mailing City,State,Zip:	BALDWIN PARK, CA 91706
Owner Name:	YOLANDA TRINIDAD
Owner Address:	14340 ARROW HIGHWAY
Owner Address 2:	Not reported
Owner City,State,Zip:	BALDWIN PARK, CA 91706
Contact Name:	TERENCE BRINGAS
Contact Address:	14340 ARROW HIGHWAY
Contact Address 2:	Not reported
City,State,Zip:	BALDWIN PARK, CA 91706

NAICS:

EPA ID:	CAL000441092
Create Date:	2018-11-26 13:45:46.653
NAICS Code:	811198
NAICS Description:	All Other Automotive Repair and Maintenance
Issued EPA ID Date:	2018-11-26 13:45:46.65300
Inactive Date:	2020-06-30 00:00:00
Facility Name:	LIBERTY RESOURCE INC DBA LIBERTY
Facility Address:	14340 ARROW HIGHWAY
Facility Address 2:	Not reported
Facility City:	BALDWIN PARK
Facility County:	Not reported
Facility State:	CA
Facility Zip:	91706

Name:	CCLA MOTORS INC
Address:	14340 ARROW HIGHWAY
Address 2:	Not reported
City,State,Zip:	BALDWIN PARK, CA 91706
EPA ID:	CAL000453515
Inactive Date:	Not reported
Create Date:	03/13/2020
Last Act Date:	09/15/2020
Mailing Name:	Not reported
Mailing Address:	14340 ARROW HIGHWAY
Mailing Address 2:	Not reported
Mailing City,State,Zip:	BALDWIN PARK, CA 91706
Owner Name:	RUBEN JANDRES
Owner Address:	742 E FLORENCE AVE
Owner Address 2:	Not reported
Owner City,State,Zip:	WESY COVINA, CA 91790

CCLA MOTORS INC (Continued) **S124927195**

Contact Name: RUBEN JANDRES
Contact Address: 14340 ARROW HIGHWAY
Contact Address 2: Not reported
City,State,Zip: BALDWIN PARK, CA 91706

NAICS:
EPA ID: CAL000453515
Create Date: 2020-03-13 12:40:28.623
NAICS Code: 811111
NAICS Description: General Automotive Repair
Issued EPA ID Date: 2020-03-13 12:40:28.60700
Inactive Date: Not reported
Facility Name: CCLA MOTORS INC
Facility Address: 14340 ARROW HIGHWAY
Facility Address 2: Not reported
Facility City: BALDWIN PARK
Facility County: Not reported
Facility State: CA
Facility Zip: 91706

B58 **PERFORMANCE RECOVERY INC** **RCRA-SQG** **1025878508**
ENE **14340 ARROW HWY** **CAP000038711**
< 1/8 **BALDWIN PARK, CA 91706**
0.095 mi.
499 ft. **Site 15 of 23 in cluster B**

Relative:
Higher

Actual:
427 ft.

RCRA-SQG:
Date Form Received by Agency: 1998-04-16 00:00:00.0
Handler Name: PERFORMANCE RECOVERY INC
Handler Address: 14340 ARROW HWY
Handler City,State,Zip: BALDWIN PARK, CA 91706
EPA ID: CAP000038711
Contact Name: DANIEL KISHNER
Contact Address: 14340 ARROW HWY
Contact City,State,Zip: BALDWIN PARK, CA 91706
Contact Telephone: 626-338-8966
Contact Fax: Not reported
Contact Email: Not reported
Contact Title: Not reported
EPA Region: 09
Land Type: Private
Federal Waste Generator Description: Small Quantity Generator
Non-Notifier: Not reported
Biennial Report Cycle: Not reported
Accessibility: Not reported
Active Site Indicator: Handler Activities
State District Owner: Not reported
State District: Not reported
Mailing Address: 14340 ARROW HWY
Mailing City,State,Zip: BALDWIN PARK, CA 91706
Owner Name: DANIEL KISHNER
Owner Type: Private
Operator Name: Not reported
Operator Type: Not reported
Short-Term Generator Activity: No
Importer Activity: No
Mixed Waste Generator: No

PERFORMANCE RECOVERY INC (Continued) **1025878508**

Transporter Activity:	No
Transfer Facility Activity:	No
Recycler Activity with Storage:	No
Small Quantity On-Site Burner Exemption:	No
Smelting Melting and Refining Furnace Exemption:	No
Underground Injection Control:	No
Off-Site Waste Receipt:	No
Universal Waste Indicator:	No
Universal Waste Destination Facility:	No
Federal Universal Waste:	No
Active Site Fed-Reg Treatment Storage and Disposal Facility:	Not reported
Active Site Converter Treatment storage and Disposal Facility:	Not reported
Active Site State-Reg Treatment Storage and Disposal Facility:	Not reported
Active Site State-Reg Handler:	---
Federal Facility Indicator:	Not reported
Hazardous Secondary Material Indicator:	N
Sub-Part K Indicator:	Not reported
Commercial TSD Indicator:	No
Treatment Storage and Disposal Type:	Not reported
2018 GPRA Permit Baseline:	Not on the Baseline
2018 GPRA Renewals Baseline:	Not on the Baseline
Permit Renewals Workload Universe:	Not reported
Permit Workload Universe:	Not reported
Permit Progress Universe:	Not reported
Post-Closure Workload Universe:	Not reported
Closure Workload Universe:	Not reported
202 GPRA Corrective Action Baseline:	No
Corrective Action Workload Universe:	No
Subject to Corrective Action Universe:	No
Non-TSDFs Where RCRA CA has Been Imposed Universe:	No
TSDFs Potentially Subject to CA Under 3004 (u)/(v) Universe:	No
TSDFs Only Subject to CA under Discretionary Auth Universe:	No
Corrective Action Priority Ranking:	No NCAPS ranking
Environmental Control Indicator:	No
Institutional Control Indicator:	No
Human Exposure Controls Indicator:	N/A
Groundwater Controls Indicator:	N/A
Operating TSDF Universe:	Not reported
Full Enforcement Universe:	Not reported
Significant Non-Complier Universe:	No
Unaddressed Significant Non-Complier Universe:	No
Addressed Significant Non-Complier Universe:	No
Significant Non-Complier With a Compliance Schedule Universe:	No
Financial Assurance Required:	Not reported
Handler Date of Last Change:	2006-09-05 00:00:00.0
Recognized Trader-Importer:	No
Recognized Trader-Exporter:	No
Importer of Spent Lead Acid Batteries:	No
Exporter of Spent Lead Acid Batteries:	No
Recycler Activity Without Storage:	No
Manifest Broker:	No
Sub-Part P Indicator:	No

Handler - Owner Operator:

Owner/Operator Indicator:	Owner
Owner/Operator Name:	DANIEL KISHNER

PERFORMANCE RECOVERY INC (Continued) **1025878508**

Legal Status:	Private
Date Became Current:	Not reported
Date Ended Current:	Not reported
Owner/Operator Address:	14340 ARROW HWY
Owner/Operator City,State,Zip:	BALDWIN PARK, CA 91706
Owner/Operator Telephone:	626-338-8966
Owner/Operator Telephone Ext:	Not reported
Owner/Operator Fax:	Not reported
Owner/Operator Email:	Not reported

Owner/Operator Indicator:	Owner
Owner/Operator Name:	DANIEL KISHNER
Legal Status:	Private
Date Became Current:	Not reported
Date Ended Current:	Not reported
Owner/Operator Address:	14340 ARROW HWY
Owner/Operator City,State,Zip:	BALDWIN PARK, CA 91706
Owner/Operator Telephone:	626-338-8966
Owner/Operator Telephone Ext:	Not reported
Owner/Operator Fax:	Not reported
Owner/Operator Email:	Not reported

Historic Generators:

Receive Date:	1998-04-16 00:00:00.0
Handler Name:	PERFORMANCE RECOVERY INC
Federal Waste Generator Description:	Small Quantity Generator
State District Owner:	Not reported
Large Quantity Handler of Universal Waste:	No
Recognized Trader Importer:	No
Recognized Trader Exporter:	No
Spent Lead Acid Battery Importer:	No
Spent Lead Acid Battery Exporter:	No
Current Record:	Yes
Non Storage Recycler Activity:	Not reported
Electronic Manifest Broker:	Not reported

Receive Date:	1998-04-16 00:00:00.0
Handler Name:	PERFORMANCE RECOVERY INC
Federal Waste Generator Description:	Large Quantity Generator
State District Owner:	Not reported
Large Quantity Handler of Universal Waste:	No
Recognized Trader Importer:	No
Recognized Trader Exporter:	No
Spent Lead Acid Battery Importer:	No
Spent Lead Acid Battery Exporter:	No
Current Record:	No
Non Storage Recycler Activity:	Not reported
Electronic Manifest Broker:	Not reported

List of NAICS Codes and Descriptions:

NAICS Codes:	No NAICS Codes Found

Facility Has Received Notices of Violations:

Violations:	No Violations Found

PERFORMANCE RECOVERY INC (Continued) **1025878508**

Evaluation Action Summary:
Evaluations: No Evaluations Found

B59 **LIBERTY RESOURCE INC DBA LIBERTY** **RCRA NonGen / NLR** **1024872445**
ENE **14340 ARROW HIGHWAY** **CAL000441092**
< 1/8 **BALDWIN PARK, CA 91706**
0.095 mi.
499 ft. **Site 16 of 23 in cluster B**

Relative:
Higher

Actual:
427 ft.

RCRA NonGen / NLR:

Date Form Received by Agency:	2018-11-26 00:00:00.0
Handler Name:	LIBERTY RESOURCE INC DBA LIBERTY
Handler Address:	14340 ARROW HIGHWAY
Handler City,State,Zip:	BALDWIN PARK, CA 91706
EPA ID:	CAL000441092
Contact Name:	TERENCE BRINGAS
Contact Address:	14340 ARROW HIGHWAY
Contact City,State,Zip:	BALDWIN PARK, CA 91706
Contact Telephone:	626-335-7573
Contact Fax:	626-410-6709
Contact Email:	TERENCE.LIBERTYAUTOHAUS@YAHOO.COM
Contact Title:	Not reported
EPA Region:	09
Land Type:	Not reported
Federal Waste Generator Description:	Not a generator, verified
Non-Notifier:	Not reported
Biennial Report Cycle:	Not reported
Accessibility:	Not reported
Active Site Indicator:	Handler Activities
State District Owner:	Not reported
State District:	Not reported
Mailing Address:	14340 ARROW HIGHWAY
Mailing City,State,Zip:	BALDWIN PARK, CA 91706
Owner Name:	YOLANDA TRINIDAD
Owner Type:	Other
Operator Name:	TERENCE BRINGAS
Operator Type:	Other
Short-Term Generator Activity:	No
Importer Activity:	No
Mixed Waste Generator:	No
Transporter Activity:	No
Transfer Facility Activity:	No
Recycler Activity with Storage:	No
Small Quantity On-Site Burner Exemption:	No
Smelting Melting and Refining Furnace Exemption:	No
Underground Injection Control:	No
Off-Site Waste Receipt:	No
Universal Waste Indicator:	Yes
Universal Waste Destination Facility:	Yes
Federal Universal Waste:	No
Active Site Fed-Reg Treatment Storage and Disposal Facility:	Not reported
Active Site Converter Treatment storage and Disposal Facility:	Not reported
Active Site State-Reg Treatment Storage and Disposal Facility:	Not reported
Active Site State-Reg Handler:	---
Federal Facility Indicator:	Not reported
Hazardous Secondary Material Indicator:	N

LIBERTY RESOURCE INC DBA LIBERTY (Continued) **1024872445**

Sub-Part K Indicator:	Not reported
Commercial TSD Indicator:	No
Treatment Storage and Disposal Type:	Not reported
2018 GPRA Permit Baseline:	Not on the Baseline
2018 GPRA Renewals Baseline:	Not on the Baseline
Permit Renewals Workload Universe:	Not reported
Permit Workload Universe:	Not reported
Permit Progress Universe:	Not reported
Post-Closure Workload Universe:	Not reported
Closure Workload Universe:	Not reported
202 GPRA Corrective Action Baseline:	No
Corrective Action Workload Universe:	No
Subject to Corrective Action Universe:	No
Non-TSDFs Where RCRA CA has Been Imposed Universe:	No
TSDFs Potentially Subject to CA Under 3004 (u)/(v) Universe:	No
TSDFs Only Subject to CA under Discretionary Auth Universe:	No
Corrective Action Priority Ranking:	No NCAPS ranking
Environmental Control Indicator:	No
Institutional Control Indicator:	No
Human Exposure Controls Indicator:	N/A
Groundwater Controls Indicator:	N/A
Operating TSDF Universe:	Not reported
Full Enforcement Universe:	Not reported
Significant Non-Complier Universe:	No
Unaddressed Significant Non-Complier Universe:	No
Addressed Significant Non-Complier Universe:	No
Significant Non-Complier With a Compliance Schedule Universe:	No
Financial Assurance Required:	Not reported
Handler Date of Last Change:	2018-12-20 13:53:02.0
Recognized Trader-Importer:	No
Recognized Trader-Exporter:	No
Importer of Spent Lead Acid Batteries:	No
Exporter of Spent Lead Acid Batteries:	No
Recycler Activity Without Storage:	No
Manifest Broker:	No
Sub-Part P Indicator:	No

Handler - Owner Operator:

Owner/Operator Indicator:	Operator
Owner/Operator Name:	TERENCE BRINGAS
Legal Status:	Other
Date Became Current:	Not reported
Date Ended Current:	Not reported
Owner/Operator Address:	14340 ARROW HIGHWAY
Owner/Operator City,State,Zip:	BALDWIN PARK, CA 91706
Owner/Operator Telephone:	626-335-7573
Owner/Operator Telephone Ext:	Not reported
Owner/Operator Fax:	Not reported
Owner/Operator Email:	Not reported

Owner/Operator Indicator:	Owner
Owner/Operator Name:	YOLANDA TRINIDAD
Legal Status:	Other
Date Became Current:	Not reported
Date Ended Current:	Not reported
Owner/Operator Address:	14340 ARROW HIGHWAY

LIBERTY RESOURCE INC DBA LIBERTY (Continued) **1024872445**

Owner/Operator City,State,Zip: BALDWIN PARK, CA 91706
Owner/Operator Telephone: 909-896-6942
Owner/Operator Telephone Ext: Not reported
Owner/Operator Fax: Not reported
Owner/Operator Email: Not reported

Historic Generators:
Receive Date: 2018-11-26 00:00:00.0
Handler Name: LIBERTY RESOURCE INC DBA LIBERTY
Federal Waste Generator Description: Not a generator, verified
State District Owner: Not reported
Large Quantity Handler of Universal Waste: No
Recognized Trader Importer: No
Recognized Trader Exporter: No
Spent Lead Acid Battery Importer: No
Spent Lead Acid Battery Exporter: No
Current Record: Yes
Non Storage Recycler Activity: Not reported
Electronic Manifest Broker: Not reported

List of NAICS Codes and Descriptions:
NAICS Code: 811198
NAICS Description: ALL OTHER AUTOMOTIVE REPAIR AND MAINTENANCE

Facility Has Received Notices of Violations:
Violations: No Violations Found

Evaluation Action Summary:
Evaluations: No Evaluations Found

B60 **CCLA MOTORS INC** **RCRA NonGen / NLR** **1026057319**
ENE **14340 ARROW HIGHWAY** **CAL000453515**
< 1/8 **BALDWIN PARK, CA 91706**
0.095 mi.
499 ft. **Site 17 of 23 in cluster B**

Relative: Higher
Actual: 427 ft.

RCRA NonGen / NLR:
Date Form Received by Agency: 2020-03-13 00:00:00.0
Handler Name: CCLA MOTORS INC
Handler Address: 14340 ARROW HIGHWAY
Handler City,State,Zip: BALDWIN PARK, CA 91706
EPA ID: CAL000453515
Contact Name: RUBEN JANDRES
Contact Address: 14340 ARROW HIGHWAY
Contact City,State,Zip: BALDWIN PARK, CA 91706
Contact Telephone: 626-364-7447
Contact Fax: Not reported
Contact Email: RUBENJANDRES@YAHOO.COM
Contact Title: Not reported
EPA Region: 09
Land Type: Not reported
Federal Waste Generator Description: Not a generator, verified
Non-Notifier: Not reported
Biennial Report Cycle: Not reported
Accessibility: Not reported

CCLA MOTORS INC (Continued) **1026057319**

Active Site Indicator:	Not reported
State District Owner:	Not reported
State District:	Not reported
Mailing Address:	14340 ARROW HIGHWAY
Mailing City,State,Zip:	BALDWIN PARK, CA 91706
Owner Name:	RUBEN JANDRES
Owner Type:	Other
Operator Name:	RUBEN JANDRES
Operator Type:	Other
Short-Term Generator Activity:	No
Importer Activity:	No
Mixed Waste Generator:	No
Transporter Activity:	No
Transfer Facility Activity:	No
Recycler Activity with Storage:	No
Small Quantity On-Site Burner Exemption:	No
Smelting Melting and Refining Furnace Exemption:	No
Underground Injection Control:	No
Off-Site Waste Receipt:	No
Universal Waste Indicator:	No
Universal Waste Destination Facility:	No
Federal Universal Waste:	No
Active Site Fed-Reg Treatment Storage and Disposal Facility:	Not reported
Active Site Converter Treatment storage and Disposal Facility:	Not reported
Active Site State-Reg Treatment Storage and Disposal Facility:	Not reported
Active Site State-Reg Handler:	---
Federal Facility Indicator:	Not reported
Hazardous Secondary Material Indicator:	N
Sub-Part K Indicator:	Not reported
Commercial TSD Indicator:	No
Treatment Storage and Disposal Type:	Not reported
2018 GPRA Permit Baseline:	Not on the Baseline
2018 GPRA Renewals Baseline:	Not on the Baseline
Permit Renewals Workload Universe:	Not reported
Permit Workload Universe:	Not reported
Permit Progress Universe:	Not reported
Post-Closure Workload Universe:	Not reported
Closure Workload Universe:	Not reported
202 GPRA Corrective Action Baseline:	No
Corrective Action Workload Universe:	No
Subject to Corrective Action Universe:	No
Non-TSDFs Where RCRA CA has Been Imposed Universe:	No
TSDFs Potentially Subject to CA Under 3004 (u)/(v) Universe:	No
TSDFs Only Subject to CA under Discretionary Auth Universe:	No
Corrective Action Priority Ranking:	No NCAPS ranking
Environmental Control Indicator:	No
Institutional Control Indicator:	No
Human Exposure Controls Indicator:	N/A
Groundwater Controls Indicator:	N/A
Operating TSDF Universe:	Not reported
Full Enforcement Universe:	Not reported
Significant Non-Complier Universe:	No
Unaddressed Significant Non-Complier Universe:	No
Addressed Significant Non-Complier Universe:	No
Significant Non-Complier With a Compliance Schedule Universe:	No
Financial Assurance Required:	Not reported
Handler Date of Last Change:	2020-03-13 17:52:00.0

CCLA MOTORS INC (Continued) **1026057319**

Recognized Trader-Importer:	No
Recognized Trader-Exporter:	No
Importer of Spent Lead Acid Batteries:	No
Exporter of Spent Lead Acid Batteries:	No
Recycler Activity Without Storage:	No
Manifest Broker:	No
Sub-Part P Indicator:	No

Handler - Owner Operator:

Owner/Operator Indicator:	Operator
Owner/Operator Name:	RUBEN JANDRES
Legal Status:	Other
Date Became Current:	Not reported
Date Ended Current:	Not reported
Owner/Operator Address:	14340 ARROW HIGHWAY
Owner/Operator City,State,Zip:	BALDWIN PARK, CA 91706
Owner/Operator Telephone:	626-364-7447
Owner/Operator Telephone Ext:	Not reported
Owner/Operator Fax:	Not reported
Owner/Operator Email:	Not reported

Owner/Operator Indicator:	Owner
Owner/Operator Name:	RUBEN JANDRES
Legal Status:	Other
Date Became Current:	Not reported
Date Ended Current:	Not reported
Owner/Operator Address:	742 E FLORENCE AVE
Owner/Operator City,State,Zip:	WESY COVINA, CA 91790
Owner/Operator Telephone:	626-592-9049
Owner/Operator Telephone Ext:	Not reported
Owner/Operator Fax:	Not reported
Owner/Operator Email:	Not reported

Historic Generators:

Receive Date:	2020-03-13 00:00:00.0
Handler Name: CCLA MOTORS INC	
Federal Waste Generator Description:	Not a generator, verified
State District Owner:	Not reported
Large Quantity Handler of Universal Waste:	No
Recognized Trader Importer:	No
Recognized Trader Exporter:	No
Spent Lead Acid Battery Importer:	No
Spent Lead Acid Battery Exporter:	No
Current Record:	Yes
Non Storage Recycler Activity:	Not reported
Electronic Manifest Broker:	Not reported

List of NAICS Codes and Descriptions:

NAICS Code:	811111
NAICS Description:	GENERAL AUTOMOTIVE REPAIR

Facility Has Received Notices of Violations:

Violations:	No Violations Found

CCLA MOTORS INC (Continued) **1026057319**

Evaluation Action Summary:
Evaluations: No Evaluations Found

B61 **PERFORMANCE RECOVERY INC** **HAZNET** **S123636474**
ENE **14340 ARROW HWY** **HWTS** **N/A**
< 1/8 **BALDWIN PARK, CA 91706**
0.095 mi.
499 ft. **Site 18 of 23 in cluster B**

Relative:
Higher

Actual:
427 ft.

HAZNET:

Name:	PERFORMANCE RECOVERY INC
Address:	14340 ARROW HWY
Address 2:	Not reported
City,State,Zip:	BALDWIN PARK, CA 917060000
Contact:	MR DANIEL KISHNER
Telephone:	--
Mailing Name:	Not reported
Mailing Address:	14340 ARROW HWY
Year:	1998
Gepaid:	CAP000038711
TSD EPA ID:	CAD008364432
CA Waste Code:	741 - Liquids with halogenated organic compounds >= 1,000 Mg./L
Disposal Method:	R01 - Recycler
Tons:	2.2935
Year:	1998
Gepaid:	CAP000038711
TSD EPA ID:	CAD000088252
CA Waste Code:	551 - Laboratory waste chemicals
Disposal Method:	H01 - Transfer Station
Tons:	0.075
Year:	1998
Gepaid:	CAP000038711
TSD EPA ID:	CAD008252405
CA Waste Code:	741 - Liquids with halogenated organic compounds >= 1,000 Mg./L
Disposal Method:	R01 - Recycler
Tons:	0.688

Additional Info:

Year:	1998
Gen EPA ID:	CAP000038711
Shipment Date:	19980630
Creation Date:	9/15/1998 0:00:00
Receipt Date:	19980707
Manifest ID:	98040816
Trans EPA ID:	CAD982440364
Trans Name:	Not reported
Trans 2 EPA ID:	Not reported
Trans 2 Name:	Not reported
TSDF EPA ID:	CAD000088252
Trans Name:	Not reported
TSDF Alt EPA ID:	CAD000088252

PERFORMANCE RECOVERY INC (Continued) **S123636474**

TSDF Alt Name:	Not reported
Waste Code Description:	551 - Laboratory waste chemicals 561 Detergent and soap
RCRA Code:	D001
Meth Code:	H01 - Transfer Station
Quantity Tons:	0.075
Waste Quantity:	150
Quantity Unit:	P
Additional Code 1:	Not reported
Additional Code 2:	Not reported
Additional Code 3:	Not reported
Additional Code 4:	Not reported
Additional Code 5:	Not reported
Shipment Date:	19980618
Creation Date:	9/3/1998 0:00:00
Receipt Date:	19980624
Manifest ID:	98041913
Trans EPA ID:	CAD982440364
Trans Name:	Not reported
Trans 2 EPA ID:	Not reported
Trans 2 Name:	Not reported
TSDF EPA ID:	CAD008364432
Trans Name:	Not reported
TSDF Alt EPA ID:	CAD008364432
TSDF Alt Name:	Not reported
Waste Code Description:	741 - Liquids with halogenated organic compounds > 1000 mg/l
RCRA Code:	U080
Meth Code:	R01 - Recycler
Quantity Tons:	0.9174
Waste Quantity:	220
Quantity Unit:	G
Additional Code 1:	Not reported
Additional Code 2:	Not reported
Additional Code 3:	Not reported
Additional Code 4:	Not reported
Additional Code 5:	Not reported
Shipment Date:	19980618
Creation Date:	9/3/1998 0:00:00
Receipt Date:	19980619
Manifest ID:	98041933
Trans EPA ID:	CAD982440364
Trans Name:	Not reported
Trans 2 EPA ID:	Not reported
Trans 2 Name:	Not reported
TSDF EPA ID:	CAD008252405
Trans Name:	Not reported
TSDF Alt EPA ID:	CAD008252405
TSDF Alt Name:	Not reported
Waste Code Description:	741 - Liquids with halogenated organic compounds > 1000 mg/l
RCRA Code:	U154
Meth Code:	R01 - Recycler
Quantity Tons:	0.2293
Waste Quantity:	55
Quantity Unit:	G
Additional Code 1:	Not reported
Additional Code 2:	Not reported

PERFORMANCE RECOVERY INC (Continued) **S123636474**

Additional Code 3:	Not reported
Additional Code 4:	Not reported
Additional Code 5:	Not reported
Shipment Date:	19980618
Creation Date:	9/3/1998 0:00:00
Receipt Date:	19980619
Manifest ID:	98041933
Trans EPA ID:	CAD982440364
Trans Name:	Not reported
Trans 2 EPA ID:	Not reported
Trans 2 Name:	Not reported
TSDF EPA ID:	CAD008252405
Trans Name:	Not reported
TSDF Alt EPA ID:	CAD008252405
TSDF Alt Name:	Not reported
Waste Code Description:	741 - Liquids with halogenated organic compounds > 1000 mg/l
RCRA Code:	F002
Meth Code:	R01 - Recycler
Quantity Tons:	0.4587
Waste Quantity:	110
Quantity Unit:	G
Additional Code 1:	Not reported
Additional Code 2:	Not reported
Additional Code 3:	Not reported
Additional Code 4:	Not reported
Additional Code 5:	Not reported
Shipment Date:	19980417
Creation Date:	6/16/1998 0:00:00
Receipt Date:	19980427
Manifest ID:	97297059
Trans EPA ID:	CAD982440364
Trans Name:	Not reported
Trans 2 EPA ID:	Not reported
Trans 2 Name:	Not reported
TSDF EPA ID:	CAD008364432
Trans Name:	Not reported
TSDF Alt EPA ID:	Not reported
TSDF Alt Name:	Not reported
Waste Code Description:	741 - Liquids with halogenated organic compounds > 1000 mg/l
RCRA Code:	U080
Meth Code:	R01 - Recycler
Quantity Tons:	1.3761
Waste Quantity:	330
Quantity Unit:	G
Additional Code 1:	Not reported
Additional Code 2:	Not reported
Additional Code 3:	Not reported
Additional Code 4:	Not reported
Additional Code 5:	Not reported

HWTS:

Name:	PERFORMANCE RECOVERY INC
Address:	14340 ARROW HWY
Address 2:	Not reported
City,State,Zip:	BALDWIN PARK, CA 917060000

PERFORMANCE RECOVERY INC (Continued) **S123636474**

EPA ID:	CAP000038711
Inactive Date:	12/21/2000
Create Date:	05/13/1998
Last Act Date:	07/06/2010
Mailing Name:	Not reported
Mailing Address:	14340 ARROW HWY
Mailing Address 2:	Not reported
Mailing City,State,Zip:	BALDWIN PARK, CA 917060000
Owner Name:	DANIEL KISHNER
Owner Address:	14340 ARROW HWY
Owner Address 2:	Not reported
Owner City,State,Zip:	BALDWIN PARK, CA 917060000
Contact Name:	MR DANIEL KISHNER
Contact Address:	14340 ARROW HWY
Contact Address 2:	Not reported
City,State,Zip:	BALDWIN PARK, CA 917060000

B62 **GRADE ONE INVESTMENT ENTERPRIS** **WIP** **S103981540**
ENE **14340 ARROW HWY** **N/A**
< 1/8 **BALDWIN PARK, CA 91706**
0.095 mi.
499 ft. **Site 19 of 23 in cluster B**

Relative:
Higher

Actual:
427 ft.

WIP:

Name:	GRADE ONE INVESTMENT ENTERPRIS
Address:	14340 Arrow Hwy
City,State,Zip:	BALDWIN PARK, CA 91706
Region:	4
File Number:	108.1047
File Status:	**Historical**
Staff:	DKOO
Facility Suite:	Not reported

B63 **PERFORMANCE RECOVERY INC** **FINDS** **1026440559**
ENE **14340 ARROW HWY** **N/A**
< 1/8 **BALDWIN PARK, CA 91706**
0.095 mi.
499 ft. **Site 20 of 23 in cluster B**

Relative:
Higher

Actual:
427 ft.

FINDS:

Registry ID: 110070797342

Click Here:

Environmental Interest/Information System:

RCRAInfo is a national information system that supports the Resource Conservation and Recovery Act (RCRA) program through the tracking of events and activities related to facilities that generate, transport, and treat, store, or dispose of hazardous waste. RCRAInfo allows RCRA program staff to track the notification, permit, compliance, and corrective action activities required under RCRA.

Click this hyperlink while viewing on your computer to access additional FINDS: detail in the EDR Site Report.

C64 WSW < 1/8 0.095 mi. 500 ft. | **WASTE MGMT OF BALDWIN PARK**
14129 JOANBRIDGE ST
BALDWIN PARK, CA 91706 | **HAZNET HWTS** | **S112950847 N/A**

Site 2 of 5 in cluster C

Relative: Lower

Actual: 411 ft.

HAZNET:

Name:	WASTE MGMT OF BALDWIN PARK
Address:	14129 JOANBRIDGE ST
Address 2:	Not reported
City,State,Zip:	BALDWIN PARK, CA 91706
Contact:	ALFRED CRUZ
Telephone:	6268561204
Mailing Name:	Not reported
Mailing Address:	13940 LIVE OAK AVE
Year:	2006
Gepaid:	CAC002599414
TSD EPA ID:	CAT080033681
CA Waste Code:	352 - Other organic solids
Disposal Method:	R01 - Recycler
Tons:	0.075

Additional Info:

Year:	2006
Gen EPA ID:	CAC002599414
Shipment Date:	20060113
Creation Date:	5/6/2006 18:30:32
Receipt Date:	20060123
Manifest ID:	22712889
Trans EPA ID:	CAR000141143
Trans Name:	TITAN CONSOLIDATED INDUSTRIES INC
Trans 2 EPA ID:	Not reported
Trans 2 Name:	Not reported
TSDF EPA ID:	CAT080033681
Trans Name:	D/K ENVIRONMENTAL
TSDF Alt EPA ID:	CAT080033681
TSDF Alt Name:	Not reported
Waste Code Description:	352 - Other organic solids
RCRA Code:	Not reported
Meth Code:	R01 - Recycler
Quantity Tons:	0.075
Waste Quantity:	150
Quantity Unit:	P
Additional Code 1:	Not reported
Additional Code 2:	Not reported
Additional Code 3:	Not reported
Additional Code 4:	Not reported
Additional Code 5:	Not reported

HWTS:

Name:	WASTE MGMT OF BALDWIN PARK
Address:	14129 JOANBRIDGE ST
Address 2:	Not reported
City,State,Zip:	BALDWIN PARK, CA 91706
EPA ID:	CAC002599414

WASTE MGMT OF BALDWIN PARK (Continued) **S112950847**

Inactive Date:	07/17/2006
Create Date:	01/17/2006
Last Act Date:	01/17/2006
Mailing Name:	Not reported
Mailing Address:	13940 LIVE OAK AVE
Mailing Address 2:	Not reported
Mailing City,State,Zip:	BALDWIN PARK, CA 91706
Owner Name:	WASTE MGMT OF BALDWIN PARK
Owner Address:	13940 LIVE OAK AVE
Owner Address 2:	Not reported
Owner City,State,Zip:	BALDWIN PARK, CA 91706
Contact Name:	ALFRED CRUZ
Contact Address:	13940 LIVE OAK AVE
Contact Address 2:	Not reported
City,State,Zip:	BALDWIN PARK, CA 91706

65
NW
< 1/8
0.099 mi.
524 ft.

IRWINDALE MRF AND TRANSFER STATION **SWF/LF** **S117347572**
2200 ARROW HIGHWAY **CERS** **N/A**
IRWINDALE, CA 91706

Relative:
Higher

Actual:
420 ft.

SWF/LF (SWIS):

Name:	IRWINDALE MRF AND TRANSFER STATION
Address:	2200 ARROW HIGHWAY
City,State,Zip:	IRWINDALE, CA 91706
Region:	STATE
Facility ID:	19-AA-1135
SWIS Number:	19-AA-1135
Point of Contact:	Nai Teurn
Is Archived:	No
Is Closed Illegal Abandoned:	No
Is Site Inert Debris Engineered Fill:	No
Is Financial Assurances Responsible:	No
Absorbed On:	Not reported
Operational Status:	Planned
Absorbed By:	Not reported
Closed Illegal Abandoned Category:	Not reported
EPA Federal Registry ID:	Not reported
ARB District:	South Coast
SWRCB Region:	Los Angeles
Local Government:	Irwindale
Reporting Agency Legal Name:	County of Los Angeles
Reporting Agency Department:	Department of Public Health
Enforcing Agency Legal Name:	County of Los Angeles
Enforcing Agency Department:	Department of Public Health
Regulation Status:	Proposed

Activity:

SWIS Number:	19-AA-1135
Site Name:	Irwindale MRF and Transfer Station
Activity:	Large Volume Transfer/Processing Facility
Activity Is Archived:	No
Category:	Transfer/Processing
Activity Classification:	Solid Waste Facility
WDR Number:	Not reported
WDR Landfill Class:	Not reported
Cease Operation:	Not reported

IRWINDALE MRF AND TRANSFER STATION (Continued) **S117347572**

Cease Operation Type:	Not reported
Inspection Frequency:	None
Throughput:	Not reported
Throughput Units:	Not reported
Remaining Capacity:	Not reported
Remaining Capacity Date:	Not reported
Capacity:	Not reported
Capacity Units:	Not reported
Total Acreage:	Not reported
Disposal Acreage:	Not reported
Permitted Elevation:	Not reported
Permitted Elevation Type:	Not reported
Permitted Depth:	Not reported
Permitted Depth Type:	Not reported
Point of Contact:	Nai Teurn
Site Operational Status:	Planned
Site Regulatory Status:	Proposed
Site Is Archived:	No
Is Closed Illegal Abandoned:	No
Is Site Inert Debris Engineered Fill:	No
Is Financial Assurances Responsible:	No
Absorbed On:	Not reported
Absorbed By:	Not reported
Closed Illegal Abandoned Category:	Not reported
EPA Federal Registry ID:	Not reported
County:	Los Angeles
ARB District:	South Coast
SWRCB Region:	Los Angeles
Local Government:	Irwindale
Street Address:	2200 Arrow Highway
City:	Irwindale
State:	CA
ZIP Code:	91706
Reporting Agency Legal Name:	County of Los Angeles
Reporting Agency Department:	Department of Public Health
Enforcing Agency Legal Name:	County of Los Angeles
Enforcing Agency Department:	Department of Public Health

Operator:

SWIS Number:	19-AA-1135
Site Name:	Irwindale MRF and Transfer Station
Site Operational Status:	Planned
Site Type:	Non-Disposal Only
Site Regulatory Status:	Proposed
Latitude:	34.10773
Longitude:	-117.96615
Is Archived:	No
Operator:	Athens Services
Started On:	6/21/2018
Contact Name:	Not reported
Contact Title:	Not reported
Contact Email:	gloughnane@athensservices.com
Contact Phone:	(626) 336-3636
Street Address:	P.O. Box 60009
Operator City:	City of Industry
Operator State:	CA
Operator Zip:	91716

IRWINDALE MRF AND TRANSFER STATION (Continued) **S117347572**

Owner:

SWIS Number:	19-AA-1135
Owner:	Irwindale Redevelopment Agency
Owner Address:	P.O. Box 60009
Owner City:	City of Industry
Owner State:	CA
Owner Zip:	91716
Site Name:	Irwindale MRF and Transfer Station
Site Operational Status:	Planned
Site Type:	Non-Disposal Only
Site Regulatory Status:	Proposed
Latitude:	34.10773
Longitude:	-117.96615
Is Archived:	No
Started On:	6/21/2018
Contact Name:	Not reported
Contact Title:	Not reported
Contact Email:	Not reported
Contact Phone:	(626) 336-3636

Waste:

SWIS Number:	19-AA-1135
Site Name:	Irwindale MRF and Transfer Station
Activity:	Large Volume Transfer/Processing Facility
Waste Type:	Construction/demolition
Site Is Archived:	No
Site Operational Status:	Planned
Site Regulatory Status:	Proposed
Site Type:	Non-Disposal Only
Point of Contact:	Nai Teurn
Activity Is Archived:	No
Activity Operational Status:	Planned
Activity Regulatory Status:	Proposed
Activity Category:	Transfer/Processing
Activity Classification:	Solid Waste Facility

SWIS Number:	19-AA-1135
Site Name:	Irwindale MRF and Transfer Station
Activity:	Large Volume Transfer/Processing Facility
Waste Type:	Green Materials
Site Is Archived:	No
Site Operational Status:	Planned
Site Regulatory Status:	Proposed
Site Type:	Non-Disposal Only
Point of Contact:	Nai Teurn
Activity Is Archived:	No
Activity Operational Status:	Planned
Activity Regulatory Status:	Proposed
Activity Category:	Transfer/Processing
Activity Classification:	Solid Waste Facility

SWIS Number:	19-AA-1135
Site Name:	Irwindale MRF and Transfer Station
Activity:	Large Volume Transfer/Processing Facility
Waste Type:	Mixed municipal
Site Is Archived:	No

IRWINDALE MRF AND TRANSFER STATION (Continued) **S117347572**

Site Operational Status:	Planned
Site Regulatory Status:	Proposed
Site Type:	Non-Disposal Only
Point of Contact:	Nai Teurn
Activity Is Archived:	No
Activity Operational Status:	Planned
Activity Regulatory Status:	Proposed
Activity Category:	Transfer/Processing
Activity Classification:	Solid Waste Facility

CERS:

Name:	IRWINDALE MRF AND TRANSFER STATION
Address:	2200 ARROW HIGHWAY
City,State,Zip:	IRWINDALE, CA
Site ID:	509408
CERS ID:	19-AA-1135
CERS Description:	Solid Waste and Recycle Sites

Affiliation:

Affiliation Type Desc:	Legal Owner
Entity Name:	Irwindale Redevelopment Agency
Entity Title:	Not reported
Affiliation Address:	Not reported
Affiliation City:	City of Industry
Affiliation State:	CA
Affiliation Country:	Not reported
Affiliation Zip:	91716
Affiliation Phone:	6263363636

Affiliation Type Desc:	Legal Operator
Entity Name:	Athens Services
Entity Title:	Not reported
Affiliation Address:	Not reported
Affiliation City:	City of Industry
Affiliation State:	CA
Affiliation Country:	Not reported
Affiliation Zip:	91716
Affiliation Phone:	6263363636

C66 **ELIZABETH HERRERA** **HWTS** **S127109534**
WSW **14112 JOANBRIDGE ST** **N/A**
1/8-1/4 **BALDWIN PARK, CA 91706**
0.134 mi.
708 ft. **Site 3 of 5 in cluster C**

Relative:
Lower

Actual:
409 ft.

HWTS:

Name:	ELIZABETH HERRERA
Address:	14112 JOANBRIDGE ST
Address 2:	Not reported
City,State,Zip:	BALDWIN PARK, CA 91706
EPA ID:	CAC003099355
Inactive Date:	04/05/2021
Create Date:	01/04/2021
Last Act Date:	04/06/2021
Mailing Name:	Not reported
Mailing Address:	14112 JOANBRIDGE ST

ELIZABETH HERRERA (Continued) **S127109534**

Mailing Address 2:	Not reported
Mailing City,State,Zip:	BALDWIN PARK, CA 91706
Owner Name:	ELIZABETH HERRERA
Owner Address:	14112 JOANBRIDGE ST
Owner Address 2:	Not reported
Owner City,State,Zip:	BALDWIN PARK, CA 91706
Contact Name:	ELIZABETH HERRERA
Contact Address:	14112 JOANBRIDGE ST
Contact Address 2:	Not reported
City,State,Zip:	BALDWIN PARK, CA 91706

C67 **CDL** **S107528517**
WSW **14107 CRAGMONT DR** **N/A**
1/8-1/4 **BALDWIN PARK, CA 90040**
0.140 mi.
740 ft. **Site 4 of 5 in cluster C**

Relative:
Lower

Actual:
408 ft.

CDL:

Name:	Not reported
Address:	14107 CRAGMONT DR
City,State,Zip:	BALDWIN PARK, CA 90040
Facility ID:	1997-11-119
Date:	11/26/1997
Labtype:	Illegal Drug lab
Lab Type:	Illegal Drug Lab (L) - location where an illegal drug lab was operated or drug lab equipment and/or materials were stored.

D68 **DAN LEBLANC** **HWTS** **S124661223**
South **5014 LANDIS AVENUE** **N/A**
1/8-1/4 **BALDWIN PARK, CA 91706**
0.148 mi.
781 ft. **Site 1 of 2 in cluster D**

Relative:
Lower

Actual:
413 ft.

HWTS:

Name:	DAN LEBLANC
Address:	5014 LANDIS AVENUE
Address 2:	Not reported
City,State,Zip:	BALDWIN PARK, CA 91706
EPA ID:	CAC002940582
Inactive Date:	03/17/2018
Create Date:	12/15/2017
Last Act Date:	03/17/2018
Mailing Name:	Not reported
Mailing Address:	5014 LANDIS AVENUE
Mailing Address 2:	Not reported
Mailing City,State,Zip:	BALDWIN PARK, CA 91706
Owner Name:	DAN LEBLANC
Owner Address:	5014 LANDIS AVENUE
Owner Address 2:	Not reported
Owner City,State,Zip:	BALDWIN PARK, CA 91706
Contact Name:	DAN LEBLANC
Contact Address:	5014 LANDIS AVENUE
Contact Address 2:	Not reported
City,State,Zip:	BALDWIN PARK, CA 91706

D69 South 1/8-1/4 0.149 mi. 785 ft. | **FAMOSO MOBIL CLEANING**
5018 BALDWIN PARK BLVD
BALDWIN PARK, CA 91706

Site 2 of 2 in cluster D

EDR Hist Auto | **1020539847**
N/A

Relative: Lower

Actual: 412 ft.

EDR Hist Auto

Year:	Name:	Type:
2004	FAMOSO MOBIL CLEANING	Gasoline Service Stations
2005	FAMOSO MOBIL CLEANING	Gasoline Service Stations
2006	FAMOSO MOBIL CLEANING	Gasoline Service Stations
2007	FAMOSO MOBIL CLEANING	Gasoline Service Stations
2008	FAMOSO MOBIL CLEANING	Gasoline Service Stations
2009	FAMOSO MOBIL CLEANING	Gasoline Service Stations
2010	FAMOSO MOBIL CLEANING	Gasoline Service Stations
2011	FAMOSO MOBIL CLEANING	Gasoline Service Stations
2012	FAMOSO MOBIL CLEANING	Gasoline Service Stations
2013	FAMOSO MOBIL CLEANING	Gasoline Service Stations
2014	FAMOSO MOBIL CLEANING	Gasoline Service Stations

B70 East 1/8-1/4 0.151 mi. 796 ft. | **VALLEY COUNTY WATER DISTRICT**
5135 N MAINE AVE
BALDWIN PARK, CA 91706

Site 21 of 23 in cluster B

CERS HWTS | **S123503120**
N/A

Relative: Higher

Actual: 429 ft.

CERS:

Name:	VALLEY COUNTY WATER DISTRICT
Address:	5135 N MAINE AVE
City,State,Zip:	BALDWIN PARK, CA 91706
Site ID:	165623
CERS ID:	10286677
CERS Description:	Chemical Storage Facilities

Violations:

Site ID:	165623
Site Name:	VALLEY COUNTY WATER DISTRICT
Violation Date:	07-10-2013
Citation:	HSC 6.95 25503.5(a) - California Health and Safety Code, Chapter 6.95, Section(s) 25503.5(a)
Violation Description:	Owner/Operator failed to establish and implement a Hazardous Materials Business Plan when storing hazardous materials at or above the thresholds quantities of 55 gallons/500 lbs/200 cubic feet.
Violation Notes:	Returned to compliance on 12/27/2013. CERS reviewed. Minor changes required. response left via CERS. Will follow up durning next inspection.
Violation Division:	Los Angeles County Fire Department
Violation Program:	HMRRP
Violation Source:	CERS

Evaluation:

Eval General Type:	Compliance Evaluation Inspection
Eval Date:	07-10-2013
Violations Found:	No
Eval Type:	Routine done by local agency
Eval Notes:	CERS Diesel
Eval Division:	Los Angeles County Fire Department
Eval Program:	HMRRP
Eval Source:	CERS

VALLEY COUNTY WATER DISTRICT (Continued) **S123503120**

Eval General Type:	Compliance Evaluation Inspection
Eval Date:	07-10-2013
Violations Found:	Yes
Eval Type:	Routine done by local agency
Eval Notes:	CERS to be reviewed.
Eval Division:	Los Angeles County Fire Department
Eval Program:	HMRRP
Eval Source:	CERS

Eval General Type:	Compliance Evaluation Inspection
Eval Date:	11-06-2017
Violations Found:	No
Eval Type:	Routine done by local agency
Eval Notes:	Bill Wilson, Production and Treatment Supervisor
Eval Division:	Los Angeles County Fire Department
Eval Program:	HMRRP
Eval Source:	CERS

Affiliation:

Affiliation Type Desc:	CUPA District
Entity Name:	Los Angeles County Fire
Entity Title:	Not reported
Affiliation Address:	5825 Rickenbacker Road
Affiliation City:	Commerce
Affiliation State:	CA
Affiliation Country:	Not reported
Affiliation Zip:	90040-3027
Affiliation Phone:	(323) 890-4000

Affiliation Type Desc:	Legal Owner
Entity Name:	VALLEY COUNTY WATER DISTRICT
Entity Title:	Not reported
Affiliation Address:	14521 E RAMONA BLVD
Affiliation City:	BALDWIN PARK
Affiliation State:	CA
Affiliation Country:	United States
Affiliation Zip:	91706
Affiliation Phone:	(626) 338-7301

Affiliation Type Desc:	Operator
Entity Name:	TOM MORTENSON
Entity Title:	Not reported
Affiliation Address:	Not reported
Affiliation City:	Not reported
Affiliation State:	Not reported
Affiliation Country:	Not reported
Affiliation Zip:	Not reported
Affiliation Phone:	(626) 926-1915

Affiliation Type Desc:	Facility Mailing Address
Entity Name:	Mailing Address
Entity Title:	Not reported
Affiliation Address:	14521 RAMONA BLVD
Affiliation City:	BALDWIN PARK
Affiliation State:	CA
Affiliation Country:	Not reported
Affiliation Zip:	91706

VALLEY COUNTY WATER DISTRICT (Continued) **S123503120**

Affiliation Phone:	Not reported

Affiliation Type Desc:	Identification Signer
Entity Name:	TOM MORTENSON
Entity Title:	OPERATIONS & MAINTENANCE MANAGER
Affiliation Address:	Not reported
Affiliation City:	Not reported
Affiliation State:	Not reported
Affiliation Country:	Not reported
Affiliation Zip:	Not reported
Affiliation Phone:	Not reported

Affiliation Type Desc:	Parent Corporation
Entity Name:	VALLEY COUNTY WATER DISTRICT
Entity Title:	Not reported
Affiliation Address:	Not reported
Affiliation City:	Not reported
Affiliation State:	Not reported
Affiliation Country:	Not reported
Affiliation Zip:	Not reported
Affiliation Phone:	Not reported

Affiliation Type Desc:	Environmental Contact
Entity Name:	TARA ROBINSON
Entity Title:	Not reported
Affiliation Address:	14521 RAMONA BOULEVARD
Affiliation City:	BALDWIN PARK
Affiliation State:	CA
Affiliation Country:	Not reported
Affiliation Zip:	91706
Affiliation Phone:	Not reported

Affiliation Type Desc:	Property Owner
Entity Name:	VALLEY COUNTY WATER DISTRICT
Entity Title:	Not reported
Affiliation Address:	14521 RAMONA BOULEVARD
Affiliation City:	BALDWIN PARK
Affiliation State:	CA
Affiliation Country:	United States
Affiliation Zip:	91706
Affiliation Phone:	(626) 962-1915

Affiliation Type Desc:	Document Preparer
Entity Name:	TARA ROBINSON
Entity Title:	Not reported
Affiliation Address:	Not reported
Affiliation City:	Not reported
Affiliation State:	Not reported
Affiliation Country:	Not reported
Affiliation Zip:	Not reported
Affiliation Phone:	Not reported

HWTS:

Name:	VALLEY COUNTY WATER DISTRICT
Address:	5135 N MAINE AVE
Address 2:	Not reported

VALLEY COUNTY WATER DISTRICT (Continued) **S123503120**

City,State,Zip:	BALDWIN PARK, CA 917060000
EPA ID:	CAP000071464
Inactive Date:	03/07/2005
Create Date:	06/21/2004
Last Act Date:	03/07/2005
Mailing Name:	Not reported
Mailing Address:	14521 RAMONA BLVD
Mailing Address 2:	Not reported
Mailing City,State,Zip:	BALDWIN PARK, CA 917060000
Owner Name:	VALLEY COUNTY WATER DISTRICT
Owner Address:	5135 N MAINE AVE
Owner Address 2:	Not reported
Owner City,State,Zip:	BALDWIN PARK, CA
Contact Name:	VALLEY COUNTY WATER DISTRICT
Contact Address:	5135 N MAINE AVE
Contact Address 2:	Not reported
City,State,Zip:	BALDWIN PARK, CA

B71 **VALLEY COUNTY WATER DISTRICT** **FINDS** **1016436727**
East **5135 N MAINE AVE** **ECHO** **N/A**
1/8-1/4 **BALDWIN PARK, CA 91706**
0.151 mi.
796 ft. **Site 22 of 23 in cluster B**

Relative:
Higher

Actual:
429 ft.

FINDS:
Registry ID: 110055900271

Click Here:

Environmental Interest/Information System:
RCRAInfo is a national information system that supports the Resource Conservation and Recovery Act (RCRA) program through the tracking of events and activities related to facilities that generate, transport, and treat, store, or dispose of hazardous waste. RCRAInfo allows RCRA program staff to track the notification, permit, compliance, and corrective action activities required under RCRA.
STATE MASTER

Click this hyperlink while viewing on your computer to access additional FINDS: detail in the EDR Site Report.

ECHO:

Envid:	1016436727
Registry ID:	110055900271
DFR URL:	http://echo.epa.gov/detailed-facility-report?fid=110055900271
Name:	VALLEY COUNTY WATER DISTRICT
Address:	5135 N MAINE AVE
City,State,Zip:	BALDWIN PARK, CA 91706

B72 East 1/8-1/4 0.151 mi. 796 ft. | **VALLEY COUNTY WATER DISTRICT**
5135 N MAINE AVE
BALDWIN PARK, CA 91706

Site 23 of 23 in cluster B

RCRA-SQG | **1025879192**
CAP000071464

Relative: Higher

Actual: 429 ft.

RCRA-SQG:

Date Form Received by Agency:	2000-04-25 00:00:00.0
Handler Name:	VALLEY COUNTY WATER DISTRICT
Handler Address:	5135 N MAINE AVE
Handler City,State,Zip:	BALDWIN PARK, CA 91706
EPA ID:	CAP000071464
Contact Name:	TOM MORTENSON
Contact Address:	14521 RAMONA BLVD
Contact City,State,Zip:	BALDWIN PARK, CA 91706
Contact Telephone:	626-856-5990
Contact Fax:	Not reported
Contact Email:	Not reported
Contact Title:	Not reported
EPA Region:	09
Land Type:	Municipal
Federal Waste Generator Description:	Small Quantity Generator
Non-Notifier:	Not reported
Biennial Report Cycle:	Not reported
Accessibility:	Not reported
Active Site Indicator:	Handler Activities
State District Owner:	Not reported
State District:	Not reported
Mailing Address:	14521 RAMONA BLVD
Mailing City,State,Zip:	BALDWIN PARK, CA 91706
Owner Name:	VALLEY COUNTY WATER DIST
Owner Type:	Municipal
Operator Name:	Not reported
Operator Type:	Not reported
Short-Term Generator Activity:	No
Importer Activity:	No
Mixed Waste Generator:	No
Transporter Activity:	No
Transfer Facility Activity:	No
Recycler Activity with Storage:	No
Small Quantity On-Site Burner Exemption:	No
Smelting Melting and Refining Furnace Exemption:	No
Underground Injection Control:	No
Off-Site Waste Receipt:	No
Universal Waste Indicator:	No
Universal Waste Destination Facility:	No
Federal Universal Waste:	No
Active Site Fed-Reg Treatment Storage and Disposal Facility:	Not reported
Active Site Converter Treatment storage and Disposal Facility:	Not reported
Active Site State-Reg Treatment Storage and Disposal Facility:	Not reported
Active Site State-Reg Handler:	---
Federal Facility Indicator:	Not reported
Hazardous Secondary Material Indicator:	N
Sub-Part K Indicator:	Not reported
Commercial TSD Indicator:	No
Treatment Storage and Disposal Type:	Not reported
2018 GPRA Permit Baseline:	Not on the Baseline
2018 GPRA Renewals Baseline:	Not on the Baseline
Permit Renewals Workload Universe:	Not reported

VALLEY COUNTY WATER DISTRICT (Continued) **1025879192**

Permit Workload Universe:	Not reported
Permit Progress Universe:	Not reported
Post-Closure Workload Universe:	Not reported
Closure Workload Universe:	Not reported
202 GPRA Corrective Action Baseline:	No
Corrective Action Workload Universe:	No
Subject to Corrective Action Universe:	No
Non-TSDFs Where RCRA CA has Been Imposed Universe:	No
TSDFs Potentially Subject to CA Under 3004 (u)/(v) Universe:	No
TSDFs Only Subject to CA under Discretionary Auth Universe:	No
Corrective Action Priority Ranking:	No NCAPS ranking
Environmental Control Indicator:	No
Institutional Control Indicator:	No
Human Exposure Controls Indicator:	N/A
Groundwater Controls Indicator:	N/A
Operating TSDF Universe:	Not reported
Full Enforcement Universe:	Not reported
Significant Non-Complier Universe:	No
Unaddressed Significant Non-Complier Universe:	No
Addressed Significant Non-Complier Universe:	No
Significant Non-Complier With a Compliance Schedule Universe:	No
Financial Assurance Required:	Not reported
Handler Date of Last Change:	2002-10-22 12:10:38.0
Recognized Trader-Importer:	No
Recognized Trader-Exporter:	No
Importer of Spent Lead Acid Batteries:	No
Exporter of Spent Lead Acid Batteries:	No
Recycler Activity Without Storage:	No
Manifest Broker:	No
Sub-Part P Indicator:	No

Hazardous Waste Summary:

Waste Code:	D000
Waste Description:	Not Defined
Waste Code:	D008
Waste Description:	LEAD

Handler - Owner Operator:

Owner/Operator Indicator:	Owner
Owner/Operator Name:	VALLEY COUNTY WATER DIST
Legal Status:	Municipal
Date Became Current:	Not reported
Date Ended Current:	Not reported
Owner/Operator Address:	14521 RAMONA BLVD
Owner/Operator City,State,Zip:	BALDWIN PARK, CA 91706
Owner/Operator Telephone:	626-856-5990
Owner/Operator Telephone Ext:	Not reported
Owner/Operator Fax:	Not reported
Owner/Operator Email:	Not reported

Historic Generators:

Receive Date:	2000-04-25 00:00:00.0
Handler Name:	VALLEY COUNTY WATER DISTRICT
Federal Waste Generator Description:	Small Quantity Generator

VALLEY COUNTY WATER DISTRICT (Continued) **1025879192**

State District Owner:	Not reported
Large Quantity Handler of Universal Waste:	No
Recognized Trader Importer:	No
Recognized Trader Exporter:	No
Spent Lead Acid Battery Importer:	No
Spent Lead Acid Battery Exporter:	No
Current Record:	Yes
Non Storage Recycler Activity:	Not reported
Electronic Manifest Broker:	Not reported

List of NAICS Codes and Descriptions:

NAICS Codes:	No NAICS Codes Found

Facility Has Received Notices of Violations:

Violations:	No Violations Found

Evaluation Action Summary:

Evaluations:	No Evaluations Found

E73 **SEIZMIC INC.** **WIP** **S106767130**
West **14160 LIVE OAK AVE** **N/A**
1/8-1/4 **BALDWIN PARK, CA 91706**
0.162 mi.
855 ft. **Site 1 of 50 in cluster E**

Relative:
Lower

Actual:
412 ft.

WIP:

Name:	SEIZMIC INC.
Address:	14160 Live Oak Ave
City,State,Zip:	BALDWIN PARK, CA 91706
Region:	4
File Number:	108.1391
File Status:	**Historical**
Staff:	TB
Facility Suite:	H

E74 **SIERRA ELECTRONICS** **WIP** **1000368630**
West **14160 LIVE OAK AVE** **N/A**
1/8-1/4 **BALDWIN PARK, CA 91706**
0.162 mi.
855 ft. **Site 2 of 50 in cluster E**

Relative:
Lower

Actual:
412 ft.

WIP:

Name:	SIERRA ELECTRONICS
Address:	14160 Live Oak Ave
City,State,Zip:	BALDWIN PARK, CA 91706
Region:	4
File Number:	108.1389
File Status:	**Historical**
Staff:	TB
Facility Suite:	D

E75 West 1/8-1/4 0.162 mi. 855 ft. | **SUNBURST DRAPERY CLEANERS**
14160 LIVE OAK AVE. #B
BALDWIN PARK, CA 91706

FINDS | **1023242304**
N/A

Site 3 of 50 in cluster E

Relative: Lower
Actual: 412 ft.

FINDS:
Registry ID: 110065302960

Click Here:

Environmental Interest/Information System:
STATE MASTER

Click this hyperlink while viewing on your computer to access additional FINDS: detail in the EDR Site Report.

E76 West 1/8-1/4 0.162 mi. 855 ft. | **SUNBURST DRAPERY CLEANERS & FIREPROOFING**
14160 LIVE OAK AVE #B
BALDWIN PARK, CA 91706

HAZNET
HWTS | **S113009336**
N/A

Site 4 of 50 in cluster E

Relative: Lower
Actual: 412 ft.

HAZNET:

Name:	SUNBURST DRAPERY CLEANERS & FIREPROOFING
Address:	14160 LIVE OAK AVE #B
Address 2:	Not reported
City,State,Zip:	BALDWIN PARK, CA 917060000
Contact:	MICHAEL WEINREB PRES
Telephone:	6269628778
Mailing Name:	Not reported
Mailing Address:	14160 LIVE OAK AVE STE B
Year:	2004
Gepaid:	CAD981655632
TSD EPA ID:	NVR000076158
CA Waste Code:	134 - Aqueous solution with total organic residues less than 10 percent
Disposal Method:	-
Tons:	Not reported
Year:	2004
Gepaid:	CAD981655632
TSD EPA ID:	NVR000076158
CA Waste Code:	-
Disposal Method:	-
Tons:	Not reported
Year:	2004
Gepaid:	CAD981655632
TSD EPA ID:	CAD008302903
CA Waste Code:	211 - Halogenated solvents (chloroforms, methyl chloride, perchloroethylene, etc)
Disposal Method:	-
Tons:	Not reported
Year:	2004
Gepaid:	CAD981655632
TSD EPA ID:	NVR000076158
CA Waste Code:	211 - Halogenated solvents (chloroforms, methyl chloride, perchloroethylene, etc)

SUNBURST DRAPERY CLEANERS & FIREPROOFING (Continued) **S113009336**

Disposal Method:	-
Tons:	0.6837
Year:	2004
Gepaid:	CAD981655632
TSD EPA ID:	CAD008302903
CA Waste Code:	211 - Halogenated solvents (chloroforms, methyl chloride, perchloroethylene, etc)
Disposal Method:	R01 - Recycler
Tons:	0.22935
Year:	2003
Gepaid:	CAD981655632
TSD EPA ID:	CAD008302903
CA Waste Code:	211 - Halogenated solvents (chloroforms, methyl chloride, perchloroethylene, etc)
Disposal Method:	-
Tons:	Not reported
Year:	2003
Gepaid:	CAD981655632
TSD EPA ID:	CAD008302903
CA Waste Code:	211 - Halogenated solvents (chloroforms, methyl chloride, perchloroethylene, etc)
Disposal Method:	H01 - Transfer Station
Tons:	0.1
Year:	2003
Gepaid:	CAD981655632
TSD EPA ID:	CAD008302903
CA Waste Code:	211 - Halogenated solvents (chloroforms, methyl chloride, perchloroethylene, etc)
Disposal Method:	R01 - Recycler
Tons:	0.60465
Year:	2002
Gepaid:	CAD981655632
TSD EPA ID:	CAD008302903
CA Waste Code:	211 - Halogenated solvents (chloroforms, methyl chloride, perchloroethylene, etc)
Disposal Method:	H01 - Transfer Station
Tons:	0.1
Year:	2002
Gepaid:	CAD981655632
TSD EPA ID:	CAD008302903
CA Waste Code:	211 - Halogenated solvents (chloroforms, methyl chloride, perchloroethylene, etc)
Disposal Method:	R01 - Recycler
Tons:	0.4587

Click this hyperlink while viewing on your computer to access
14 additional CA HAZNET: record(s) in the EDR Site Report.

Additional Info:

Year:	2002

SUNBURST DRAPERY CLEANERS & FIREPROOFING (Continued) **S113009336**

Gen EPA ID:	CAD981655632
Shipment Date:	20020920
Creation Date:	2/11/2003 18:31:24
Receipt Date:	20020925
Manifest ID:	22220871
Trans EPA ID:	CAR000036921
Trans Name:	Not reported
Trans 2 EPA ID:	Not reported
Trans 2 Name:	Not reported
TSDF EPA ID:	CAD008302903
Trans Name:	Not reported
TSDF Alt EPA ID:	Not reported
TSDF Alt Name:	Not reported
Waste Code Description:	211 - Halogenated solvents (chloroform, methyl chloride, perchloroethylene, etc.
RCRA Code:	F002
Meth Code:	H01 - Transfer Station
Quantity Tons:	0.1
Waste Quantity:	200
Quantity Unit:	P
Additional Code 1:	Not reported
Additional Code 2:	Not reported
Additional Code 3:	Not reported
Additional Code 4:	Not reported
Additional Code 5:	Not reported
Shipment Date:	20020920
Creation Date:	2/11/2003 18:31:24
Receipt Date:	20020925
Manifest ID:	22220871
Trans EPA ID:	CAR000036921
Trans Name:	Not reported
Trans 2 EPA ID:	Not reported
Trans 2 Name:	Not reported
TSDF EPA ID:	CAD008302903
Trans Name:	Not reported
TSDF Alt EPA ID:	Not reported
TSDF Alt Name:	Not reported
Waste Code Description:	211 - Halogenated solvents (chloroform, methyl chloride, perchloroethylene, etc.
RCRA Code:	F002
Meth Code:	R01 - Recycler
Quantity Tons:	0.22935
Waste Quantity:	55
Quantity Unit:	G
Additional Code 1:	Not reported
Additional Code 2:	Not reported
Additional Code 3:	Not reported
Additional Code 4:	Not reported
Additional Code 5:	Not reported
Shipment Date:	20020221
Creation Date:	7/2/2002 18:32:18
Receipt Date:	20020222
Manifest ID:	21576396
Trans EPA ID:	CAR000095927

SUNBURST DRAPERY CLEANERS & FIREPROOFING (Continued) **S113009336**

Trans Name:	Not reported
Trans 2 EPA ID:	Not reported
Trans 2 Name:	Not reported
TSDF EPA ID:	CAD008302903
Trans Name:	Not reported
TSDF Alt EPA ID:	Not reported
TSDF Alt Name:	Not reported
Waste Code Description:	211 - Halogenated solvents (chloroform, methyl chloride, perchloroethylene, etc.
RCRA Code:	F002
Meth Code:	R01 - Recycler
Quantity Tons:	0.22935
Waste Quantity:	55
Quantity Unit:	G
Additional Code 1:	Not reported
Additional Code 2:	Not reported
Additional Code 3:	Not reported
Additional Code 4:	Not reported
Additional Code 5:	Not reported
Shipment Date:	20020221
Creation Date:	7/2/2002 18:32:18
Receipt Date:	20020222
Manifest ID:	21576396
Trans EPA ID:	CAR000095927
Trans Name:	Not reported
Trans 2 EPA ID:	Not reported
Trans 2 Name:	Not reported
TSDF EPA ID:	CAD008302903
Trans Name:	Not reported
TSDF Alt EPA ID:	Not reported
TSDF Alt Name:	Not reported
Waste Code Description:	343 - Unspecified organic liquid mixture
RCRA Code:	D001
Meth Code:	- Not reported
Quantity Tons:	Not reported
Waste Quantity:	Not reported
Quantity Unit:	Not reported
Additional Code 1:	Not reported
Additional Code 2:	Not reported
Additional Code 3:	Not reported
Additional Code 4:	Not reported
Additional Code 5:	Not reported
Shipment Date:	20020221
Creation Date:	7/2/2002 18:32:18
Receipt Date:	20020222
Manifest ID:	21576396
Trans EPA ID:	CAR000095927
Trans Name:	Not reported
Trans 2 EPA ID:	Not reported
Trans 2 Name:	Not reported
TSDF EPA ID:	CAD008302903
Trans Name:	Not reported
TSDF Alt EPA ID:	Not reported
TSDF Alt Name:	Not reported
Waste Code Description:	211 - Halogenated solvents (chloroform, methyl chloride,

SUNBURST DRAPERY CLEANERS & FIREPROOFING (Continued) **S113009336**

	perchloroethylene, etc.
RCRA Code:	F002
Meth Code:	- Not reported
Quantity Tons:	Not reported
Waste Quantity:	Not reported
Quantity Unit:	Not reported
Additional Code 1:	Not reported
Additional Code 2:	Not reported
Additional Code 3:	Not reported
Additional Code 4:	Not reported
Additional Code 5:	Not reported

Additional Info:

Year:	2001
Gen EPA ID:	CAD981655632
Shipment Date:	20010924
Creation Date:	11/1/2001 0:00:00
Receipt Date:	Not reported
Manifest ID:	21426633
Trans EPA ID:	CAR000036921
Trans Name:	Not reported
Trans 2 EPA ID:	Not reported
Trans 2 Name:	Not reported
TSDF EPA ID:	CAD008302903
Trans Name:	Not reported
TSDF Alt EPA ID:	Not reported
TSDF Alt Name:	Not reported
Waste Code Description:	211 - Halogenated solvents (chloroform, methyl chloride, perchloroethylene, etc.
RCRA Code:	F002
Meth Code:	- Not reported
Quantity Tons:	0.2293
Waste Quantity:	55
Quantity Unit:	G
Additional Code 1:	Not reported
Additional Code 2:	Not reported
Additional Code 3:	Not reported
Additional Code 4:	Not reported
Additional Code 5:	Not reported
Shipment Date:	20010924
Creation Date:	11/1/2001 0:00:00
Receipt Date:	Not reported
Manifest ID:	21426633
Trans EPA ID:	CAR000036921
Trans Name:	Not reported
Trans 2 EPA ID:	Not reported
Trans 2 Name:	Not reported
TSDF EPA ID:	CAD008302903
Trans Name:	Not reported
TSDF Alt EPA ID:	Not reported
TSDF Alt Name:	Not reported
Waste Code Description:	211 - Halogenated solvents (chloroform, methyl chloride, perchloroethylene, etc.
RCRA Code:	F002
Meth Code:	- Not reported

SUNBURST DRAPERY CLEANERS & FIREPROOFING (Continued) **S113009336**

Quantity Tons:	0.1
Waste Quantity:	200
Quantity Unit:	P
Additional Code 1:	Not reported
Additional Code 2:	Not reported
Additional Code 3:	Not reported
Additional Code 4:	Not reported
Additional Code 5:	Not reported
Shipment Date:	20010718
Creation Date:	10/1/2001 0:00:00
Receipt Date:	20010727
Manifest ID:	21163666
Trans EPA ID:	CAR000036921
Trans Name:	Not reported
Trans 2 EPA ID:	Not reported
Trans 2 Name:	Not reported
TSDF EPA ID:	CAD008302903
Trans Name:	Not reported
TSDF Alt EPA ID:	CAD008302903
TSDF Alt Name:	Not reported
Waste Code Description:	- Not reported
RCRA Code:	F002
Meth Code:	- Not reported
Quantity Tons:	0
Waste Quantity:	0
Quantity Unit:	P
Additional Code 1:	Not reported
Additional Code 2:	Not reported
Additional Code 3:	Not reported
Additional Code 4:	Not reported
Additional Code 5:	Not reported
Shipment Date:	20010718
Creation Date:	10/1/2001 0:00:00
Receipt Date:	20010727
Manifest ID:	21163666
Trans EPA ID:	CAR000036921
Trans Name:	Not reported
Trans 2 EPA ID:	Not reported
Trans 2 Name:	Not reported
TSDF EPA ID:	CAD008302903
Trans Name:	Not reported
TSDF Alt EPA ID:	CAD008302903
TSDF Alt Name:	Not reported
Waste Code Description:	211 - Halogenated solvents (chloroform, methyl chloride, perchloroethylene, etc.
RCRA Code:	F002
Meth Code:	R01 - Recycler
Quantity Tons:	0.2293
Waste Quantity:	55
Quantity Unit:	G
Additional Code 1:	Not reported
Additional Code 2:	Not reported
Additional Code 3:	Not reported
Additional Code 4:	Not reported
Additional Code 5:	Not reported

SUNBURST DRAPERY CLEANERS & FIREPROOFING (Continued) **S113009336**

Shipment Date:	20010427
Creation Date:	7/10/2001 0:00:00
Receipt Date:	20010430
Manifest ID:	20826750
Trans EPA ID:	CAR000036921
Trans Name:	Not reported
Trans 2 EPA ID:	Not reported
Trans 2 Name:	Not reported
TSDF EPA ID:	CAD008302903
Trans Name:	Not reported
TSDF Alt EPA ID:	CAD008302903
TSDF Alt Name:	Not reported
Waste Code Description:	211 - Halogenated solvents (chloroform, methyl chloride, perchloroethylene, etc.
RCRA Code:	F002
Meth Code:	R01 - Recycler
Quantity Tons:	0.2293
Waste Quantity:	55
Quantity Unit:	G
Additional Code 1:	Not reported
Additional Code 2:	Not reported
Additional Code 3:	Not reported
Additional Code 4:	Not reported
Additional Code 5:	Not reported

Shipment Date:	20010427
Creation Date:	7/10/2001 0:00:00
Receipt Date:	20010430
Manifest ID:	20826750
Trans EPA ID:	CAR000036921
Trans Name:	Not reported
Trans 2 EPA ID:	Not reported
Trans 2 Name:	Not reported
TSDF EPA ID:	CAD008302903
Trans Name:	Not reported
TSDF Alt EPA ID:	CAD008302903
TSDF Alt Name:	Not reported
Waste Code Description:	211 - Halogenated solvents (chloroform, methyl chloride, perchloroethylene, etc.
RCRA Code:	F002
Meth Code:	- Not reported
Quantity Tons:	0
Waste Quantity:	0
Quantity Unit:	P
Additional Code 1:	Not reported
Additional Code 2:	Not reported
Additional Code 3:	Not reported
Additional Code 4:	Not reported
Additional Code 5:	Not reported

Shipment Date:	20010202
Creation Date:	4/19/2001 0:00:00
Receipt Date:	20010207
Manifest ID:	20583179
Trans EPA ID:	CAR000075424
Trans Name:	Not reported
Trans 2 EPA ID:	Not reported

SUNBURST DRAPERY CLEANERS & FIREPROOFING (Continued) **S113009336**

Trans 2 Name:	Not reported
TSDF EPA ID:	CAD008302903
Trans Name:	Not reported
TSDF Alt EPA ID:	CAD008302903
TSDF Alt Name:	Not reported
Waste Code Description:	211 - Halogenated solvents (chloroform, methyl chloride, perchloroethylene, etc.
RCRA Code:	F002
Meth Code:	- Not reported
Quantity Tons:	0
Waste Quantity:	0
Quantity Unit:	Not reported
Additional Code 1:	Not reported
Additional Code 2:	Not reported
Additional Code 3:	Not reported
Additional Code 4:	Not reported
Additional Code 5:	Not reported
Shipment Date:	20010202
Creation Date:	4/19/2001 0:00:00
Receipt Date:	20010207
Manifest ID:	20583179
Trans EPA ID:	CAR000075424
Trans Name:	Not reported
Trans 2 EPA ID:	Not reported
Trans 2 Name:	Not reported
TSDF EPA ID:	CAD008302903
Trans Name:	Not reported
TSDF Alt EPA ID:	CAD008302903
TSDF Alt Name:	Not reported
Waste Code Description:	211 - Halogenated solvents (chloroform, methyl chloride, perchloroethylene, etc.
RCRA Code:	F002
Meth Code:	R01 - Recycler
Quantity Tons:	0.2293
Waste Quantity:	55
Quantity Unit:	G
Additional Code 1:	Not reported
Additional Code 2:	Not reported
Additional Code 3:	Not reported
Additional Code 4:	Not reported
Additional Code 5:	Not reported

Additional Info:

Year:	1997
Gen EPA ID:	CAD981655632
Shipment Date:	19971031
Creation Date:	7/23/1998 0:00:00
Receipt Date:	19971103
Manifest ID:	96801217
Trans EPA ID:	CAD981414386
Trans Name:	Not reported
Trans 2 EPA ID:	Not reported
Trans 2 Name:	Not reported
TSDF EPA ID:	CAD981397417
Trans Name:	Not reported

SUNBURST DRAPERY CLEANERS & FIREPROOFING (Continued) **S113009336**

TSDF Alt EPA ID:	CAD981397417
TSDF Alt Name:	Not reported
Waste Code Description:	211 - Halogenated solvents (chloroform, methyl chloride, perchloroethylene, etc.
RCRA Code:	F002
Meth Code:	R01 - Recycler
Quantity Tons:	0.0875
Waste Quantity:	21
Quantity Unit:	G
Additional Code 1:	Not reported
Additional Code 2:	Not reported
Additional Code 3:	Not reported
Additional Code 4:	Not reported
Additional Code 5:	Not reported
Shipment Date:	19971031
Creation Date:	7/23/1998 0:00:00
Receipt Date:	19971103
Manifest ID:	96801217
Trans EPA ID:	CAD981414386
Trans Name:	Not reported
Trans 2 EPA ID:	Not reported
Trans 2 Name:	Not reported
TSDF EPA ID:	CAD981397417
Trans Name:	Not reported
TSDF Alt EPA ID:	CAD981397417
TSDF Alt Name:	Not reported
Waste Code Description:	- Not reported
RCRA Code:	Not reported
Meth Code:	R01 - Recycler
Quantity Tons:	0
Waste Quantity:	0
Quantity Unit:	Not reported
Additional Code 1:	Not reported
Additional Code 2:	Not reported
Additional Code 3:	Not reported
Additional Code 4:	Not reported
Additional Code 5:	Not reported
Shipment Date:	19970805
Creation Date:	7/23/1998 0:00:00
Receipt Date:	19970806
Manifest ID:	96742919
Trans EPA ID:	CAD981414386
Trans Name:	Not reported
Trans 2 EPA ID:	Not reported
Trans 2 Name:	Not reported
TSDF EPA ID:	CAD981397417
Trans Name:	Not reported
TSDF Alt EPA ID:	CAD981397417
TSDF Alt Name:	Not reported
Waste Code Description:	- Not reported
RCRA Code:	Not reported
Meth Code:	R01 - Recycler
Quantity Tons:	0
Waste Quantity:	0
Quantity Unit:	Not reported

SUNBURST DRAPERY CLEANERS & FIREPROOFING (Continued) **S113009336**

Additional Code 1:	Not reported
Additional Code 2:	Not reported
Additional Code 3:	Not reported
Additional Code 4:	Not reported
Additional Code 5:	Not reported
Shipment Date:	19970805
Creation Date:	7/23/1998 0:00:00
Receipt Date:	19970806
Manifest ID:	96742919
Trans EPA ID:	CAD981414386
Trans Name:	Not reported
Trans 2 EPA ID:	Not reported
Trans 2 Name:	Not reported
TSDF EPA ID:	CAD981397417
Trans Name:	Not reported
TSDF Alt EPA ID:	CAD981397417
TSDF Alt Name:	Not reported
Waste Code Description:	211 - Halogenated solvents (chloroform, methyl chloride, perchloroethylene, etc.
RCRA Code:	F002
Meth Code:	R01 - Recycler
Quantity Tons:	0.4214
Waste Quantity:	0.5
Quantity Unit:	Y
Additional Code 1:	Not reported
Additional Code 2:	Not reported
Additional Code 3:	Not reported
Additional Code 4:	Not reported
Additional Code 5:	Not reported
Shipment Date:	19970804
Creation Date:	7/23/1998 0:00:00
Receipt Date:	19970805
Manifest ID:	96742355
Trans EPA ID:	CAD981414386
Trans Name:	Not reported
Trans 2 EPA ID:	Not reported
Trans 2 Name:	Not reported
TSDF EPA ID:	CAD981397417
Trans Name:	Not reported
TSDF Alt EPA ID:	CAD981397417
TSDF Alt Name:	Not reported
Waste Code Description:	211 - Halogenated solvents (chloroform, methyl chloride, perchloroethylene, etc.
RCRA Code:	F002
Meth Code:	R01 - Recycler
Quantity Tons:	0.8428
Waste Quantity:	1
Quantity Unit:	Y
Additional Code 1:	Not reported
Additional Code 2:	Not reported
Additional Code 3:	Not reported
Additional Code 4:	Not reported
Additional Code 5:	Not reported
Shipment Date:	19970804

SUNBURST DRAPERY CLEANERS & FIREPROOFING (Continued) **S113009336**

Creation Date:	7/23/1998 0:00:00
Receipt Date:	19970805
Manifest ID:	96742355
Trans EPA ID:	CAD981414386
Trans Name:	Not reported
Trans 2 EPA ID:	Not reported
Trans 2 Name:	Not reported
TSDF EPA ID:	CAD981397417
Trans Name:	Not reported
TSDF Alt EPA ID:	CAD981397417
TSDF Alt Name:	Not reported
Waste Code Description:	211 - Halogenated solvents (chloroform, methyl chloride, perchloroethylene, etc.
RCRA Code:	F002
Meth Code:	R01 - Recycler
Quantity Tons:	0.1668
Waste Quantity:	40
Quantity Unit:	G
Additional Code 1:	Not reported
Additional Code 2:	Not reported
Additional Code 3:	Not reported
Additional Code 4:	Not reported
Additional Code 5:	Not reported
Shipment Date:	19970710
Creation Date:	12/4/1997 0:00:00
Receipt Date:	19970711
Manifest ID:	96714772
Trans EPA ID:	CAD981414386
Trans Name:	Not reported
Trans 2 EPA ID:	Not reported
Trans 2 Name:	Not reported
TSDF EPA ID:	CAD981397417
Trans Name:	Not reported
TSDF Alt EPA ID:	Not reported
TSDF Alt Name:	Not reported
Waste Code Description:	211 - Halogenated solvents (chloroform, methyl chloride, perchloroethylene, etc.
RCRA Code:	F002
Meth Code:	R01 - Recycler
Quantity Tons:	0.0417
Waste Quantity:	10
Quantity Unit:	G
Additional Code 1:	Not reported
Additional Code 2:	Not reported
Additional Code 3:	Not reported
Additional Code 4:	Not reported
Additional Code 5:	Not reported
Shipment Date:	19970710
Creation Date:	12/4/1997 0:00:00
Receipt Date:	19970711
Manifest ID:	96714772
Trans EPA ID:	CAD981414386
Trans Name:	Not reported
Trans 2 EPA ID:	Not reported
Trans 2 Name:	Not reported

SUNBURST DRAPERY CLEANERS & FIREPROOFING (Continued) **S113009336**

TSDF EPA ID:	CAD981397417
Trans Name:	Not reported
TSDF Alt EPA ID:	Not reported
TSDF Alt Name:	Not reported
Waste Code Description:	211 - Halogenated solvents (chloroform, methyl chloride, perchloroethylene, etc.
RCRA Code:	F002
Meth Code:	R01 - Recycler
Quantity Tons:	0.8428
Waste Quantity:	1
Quantity Unit:	Y
Additional Code 1:	Not reported
Additional Code 2:	Not reported
Additional Code 3:	Not reported
Additional Code 4:	Not reported
Additional Code 5:	Not reported
Shipment Date:	19970625
Creation Date:	12/4/1997 0:00:00
Receipt Date:	19970626
Manifest ID:	96714708
Trans EPA ID:	CAD981414386
Trans Name:	Not reported
Trans 2 EPA ID:	Not reported
Trans 2 Name:	Not reported
TSDF EPA ID:	CAD981397417
Trans Name:	Not reported
TSDF Alt EPA ID:	Not reported
TSDF Alt Name:	Not reported
Waste Code Description:	211 - Halogenated solvents (chloroform, methyl chloride, perchloroethylene, etc.
RCRA Code:	F002
Meth Code:	R01 - Recycler
Quantity Tons:	0.0208
Waste Quantity:	5
Quantity Unit:	G
Additional Code 1:	Not reported
Additional Code 2:	Not reported
Additional Code 3:	Not reported
Additional Code 4:	Not reported
Additional Code 5:	Not reported
Shipment Date:	19970625
Creation Date:	12/4/1997 0:00:00
Receipt Date:	19970626
Manifest ID:	96714708
Trans EPA ID:	CAD981414386
Trans Name:	Not reported
Trans 2 EPA ID:	Not reported
Trans 2 Name:	Not reported
TSDF EPA ID:	CAD981397417
Trans Name:	Not reported
TSDF Alt EPA ID:	Not reported
TSDF Alt Name:	Not reported
Waste Code Description:	211 - Halogenated solvents (chloroform, methyl chloride, perchloroethylene, etc.
RCRA Code:	F002

SUNBURST DRAPERY CLEANERS & FIREPROOFING (Continued) **S113009336**

Meth Code:	R01 - Recycler
Quantity Tons:	0.4214
Waste Quantity:	0.5
Quantity Unit:	Y
Additional Code 1:	Not reported
Additional Code 2:	Not reported
Additional Code 3:	Not reported
Additional Code 4:	Not reported
Additional Code 5:	Not reported

Additional Info:

Year:	2000
Gen EPA ID:	CAD981655632
Shipment Date:	20000118
Creation Date:	8/2/2000 0:00:00
Receipt Date:	20000121
Manifest ID:	99703670
Trans EPA ID:	CAD981414386
Trans Name:	Not reported
Trans 2 EPA ID:	Not reported
Trans 2 Name:	Not reported
TSDF EPA ID:	CAD981397417
Trans Name:	Not reported
TSDF Alt EPA ID:	CAD981397417
TSDF Alt Name:	Not reported
Waste Code Description:	211 - Halogenated solvents (chloroform, methyl chloride, perchloroethylene, etc.
RCRA Code:	F002
Meth Code:	R01 - Recycler
Quantity Tons:	0.2293
Waste Quantity:	55
Quantity Unit:	G
Additional Code 1:	Not reported
Additional Code 2:	Not reported
Additional Code 3:	Not reported
Additional Code 4:	Not reported
Additional Code 5:	Not reported
Shipment Date:	20000118
Creation Date:	8/2/2000 0:00:00
Receipt Date:	20000121
Manifest ID:	99703670
Trans EPA ID:	CAD981414386
Trans Name:	Not reported
Trans 2 EPA ID:	Not reported
Trans 2 Name:	Not reported
TSDF EPA ID:	CAD981397417
Trans Name:	Not reported
TSDF Alt EPA ID:	CAD981397417
TSDF Alt Name:	Not reported
Waste Code Description:	211 - Halogenated solvents (chloroform, methyl chloride, perchloroethylene, etc.
RCRA Code:	F002
Meth Code:	R01 - Recycler
Quantity Tons:	0
Waste Quantity:	0

SUNBURST DRAPERY CLEANERS & FIREPROOFING (Continued) **S113009336**

Quantity Unit:	Not reported
Additional Code 1:	Not reported
Additional Code 2:	Not reported
Additional Code 3:	Not reported
Additional Code 4:	Not reported
Additional Code 5:	Not reported

Additional Info:

Year:	2003
Gen EPA ID:	CAD981655632
Shipment Date:	20030909
Creation Date:	7/13/2004 10:48:19
Receipt Date:	20030917
Manifest ID:	22418650
Trans EPA ID:	CAR000036921
Trans Name:	CONSOLIDATED WESTERN LLC
Trans 2 EPA ID:	Not reported
Trans 2 Name:	Not reported
TSDF EPA ID:	CAD008302903
Trans Name:	ONYX ENVIRONMENTAL SERVICES
TSDF Alt EPA ID:	CAD008302903
TSDF Alt Name:	Not reported
Waste Code Description:	211 - Halogenated solvents (chloroform, methyl chloride, perchloroethylene, etc.
RCRA Code:	F002
Meth Code:	H01 - Transfer Station
Quantity Tons:	0.1
Waste Quantity:	200
Quantity Unit:	P
Additional Code 1:	Not reported
Additional Code 2:	Not reported
Additional Code 3:	Not reported
Additional Code 4:	Not reported
Additional Code 5:	Not reported
Shipment Date:	20030909
Creation Date:	7/13/2004 10:48:19
Receipt Date:	20030917
Manifest ID:	22418650
Trans EPA ID:	CAR000036921
Trans Name:	CONSOLIDATED WESTERN LLC
Trans 2 EPA ID:	Not reported
Trans 2 Name:	Not reported
TSDF EPA ID:	CAD008302903
Trans Name:	ONYX ENVIRONMENTAL SERVICES
TSDF Alt EPA ID:	CAD008302903
TSDF Alt Name:	Not reported
Waste Code Description:	211 - Halogenated solvents (chloroform, methyl chloride, perchloroethylene, etc.
RCRA Code:	F002
Meth Code:	R01 - Recycler
Quantity Tons:	0.22935
Waste Quantity:	55
Quantity Unit:	G
Additional Code 1:	Not reported
Additional Code 2:	Not reported

SUNBURST DRAPERY CLEANERS & FIREPROOFING (Continued) **S113009336**

Additional Code 3:	Not reported
Additional Code 4:	Not reported
Additional Code 5:	Not reported
Shipment Date:	20030604
Creation Date:	7/20/2004 12:51:42
Receipt Date:	20030612
Manifest ID:	22410158
Trans EPA ID:	CAR000036921
Trans Name:	Not reported
Trans 2 EPA ID:	Not reported
Trans 2 Name:	Not reported
TSDF EPA ID:	CAD008302903
Trans Name:	Not reported
TSDF Alt EPA ID:	CAD008302903
TSDF Alt Name:	Not reported
Waste Code Description:	211 - Halogenated solvents (chloroform, methyl chloride, perchloroethylene, etc.
RCRA Code:	F002
Meth Code:	- Not reported
Quantity Tons:	Not reported
Waste Quantity:	Not reported
Quantity Unit:	P
Additional Code 1:	Not reported
Additional Code 2:	Not reported
Additional Code 3:	Not reported
Additional Code 4:	Not reported
Additional Code 5:	Not reported
Shipment Date:	20030604
Creation Date:	7/20/2004 12:51:42
Receipt Date:	20030612
Manifest ID:	22410158
Trans EPA ID:	CAR000036921
Trans Name:	Not reported
Trans 2 EPA ID:	Not reported
Trans 2 Name:	Not reported
TSDF EPA ID:	CAD008302903
Trans Name:	Not reported
TSDF Alt EPA ID:	CAD008302903
TSDF Alt Name:	Not reported
Waste Code Description:	211 - Halogenated solvents (chloroform, methyl chloride, perchloroethylene, etc.
RCRA Code:	F002
Meth Code:	R01 - Recycler
Quantity Tons:	0.14595
Waste Quantity:	35
Quantity Unit:	G
Additional Code 1:	Not reported
Additional Code 2:	Not reported
Additional Code 3:	Not reported
Additional Code 4:	Not reported
Additional Code 5:	Not reported
Shipment Date:	20030116
Creation Date:	3/29/2003 18:31:12
Receipt Date:	20030120

SUNBURST DRAPERY CLEANERS & FIREPROOFING (Continued) **S113009336**

Manifest ID:	22625211
Trans EPA ID:	CAR000036921
Trans Name:	Not reported
Trans 2 EPA ID:	Not reported
Trans 2 Name:	Not reported
TSDF EPA ID:	CAD008302903
Trans Name:	Not reported
TSDF Alt EPA ID:	Not reported
TSDF Alt Name:	Not reported
Waste Code Description:	211 - Halogenated solvents (chloroform, methyl chloride, perchloroethylene, etc.
RCRA Code:	F002
Meth Code:	- Not reported
Quantity Tons:	Not reported
Waste Quantity:	Not reported
Quantity Unit:	Not reported
Additional Code 1:	Not reported
Additional Code 2:	Not reported
Additional Code 3:	Not reported
Additional Code 4:	Not reported
Additional Code 5:	Not reported

Shipment Date:	20030116
Creation Date:	3/29/2003 18:31:12
Receipt Date:	20030120
Manifest ID:	22625211
Trans EPA ID:	CAR000036921
Trans Name:	Not reported
Trans 2 EPA ID:	Not reported
Trans 2 Name:	Not reported
TSDF EPA ID:	CAD008302903
Trans Name:	Not reported
TSDF Alt EPA ID:	Not reported
TSDF Alt Name:	Not reported
Waste Code Description:	211 - Halogenated solvents (chloroform, methyl chloride, perchloroethylene, etc.
RCRA Code:	F002
Meth Code:	R01 - Recycler
Quantity Tons:	0.22935
Waste Quantity:	55
Quantity Unit:	G
Additional Code 1:	Not reported
Additional Code 2:	Not reported
Additional Code 3:	Not reported
Additional Code 4:	Not reported
Additional Code 5:	Not reported

Additional Info:

Year:	1996
Gen EPA ID:	CAD981655632

Shipment Date:	19961030
Creation Date:	5/21/1997 0:00:00
Receipt Date:	19961031
Manifest ID:	96570651
Trans EPA ID:	CAD981414386
Trans Name:	Not reported

SUNBURST DRAPERY CLEANERS & FIREPROOFING (Continued) **S113009336**

Trans 2 EPA ID:	Not reported
Trans 2 Name:	Not reported
TSDF EPA ID:	CAD981397417
Trans Name:	Not reported
TSDF Alt EPA ID:	Not reported
TSDF Alt Name:	Not reported
Waste Code Description:	211 - Halogenated solvents (chloroform, methyl chloride, perchloroethylene, etc.
RCRA Code:	F002
Meth Code:	R01 - Recycler
Quantity Tons:	0.4214
Waste Quantity:	0.5
Quantity Unit:	Y
Additional Code 1:	Not reported
Additional Code 2:	Not reported
Additional Code 3:	Not reported
Additional Code 4:	Not reported
Additional Code 5:	Not reported
Shipment Date:	19961030
Creation Date:	5/21/1997 0:00:00
Receipt Date:	19961031
Manifest ID:	96570651
Trans EPA ID:	CAD981414386
Trans Name:	Not reported
Trans 2 EPA ID:	Not reported
Trans 2 Name:	Not reported
TSDF EPA ID:	CAD981397417
Trans Name:	Not reported
TSDF Alt EPA ID:	Not reported
TSDF Alt Name:	Not reported
Waste Code Description:	211 - Halogenated solvents (chloroform, methyl chloride, perchloroethylene, etc.
RCRA Code:	F002
Meth Code:	R01 - Recycler
Quantity Tons:	0
Waste Quantity:	0
Quantity Unit:	G
Additional Code 1:	Not reported
Additional Code 2:	Not reported
Additional Code 3:	Not reported
Additional Code 4:	Not reported
Additional Code 5:	Not reported
Shipment Date:	19960828
Creation Date:	5/21/1997 0:00:00
Receipt Date:	19960829
Manifest ID:	96584662
Trans EPA ID:	CAD981414386
Trans Name:	Not reported
Trans 2 EPA ID:	Not reported
Trans 2 Name:	Not reported
TSDF EPA ID:	CAD981397417
Trans Name:	Not reported
TSDF Alt EPA ID:	Not reported
TSDF Alt Name:	Not reported
Waste Code Description:	211 - Halogenated solvents (chloroform, methyl chloride,

SUNBURST DRAPERY CLEANERS & FIREPROOFING (Continued) **S113009336**

	perchloroethylene, etc.
RCRA Code:	F002
Meth Code:	R01 - Recycler
Quantity Tons:	0
Waste Quantity:	0
Quantity Unit:	Not reported
Additional Code 1:	Not reported
Additional Code 2:	Not reported
Additional Code 3:	Not reported
Additional Code 4:	Not reported
Additional Code 5:	Not reported
Shipment Date:	19960828
Creation Date:	5/21/1997 0:00:00
Receipt Date:	19960829
Manifest ID:	96584662
Trans EPA ID:	CAD981414386
Trans Name:	Not reported
Trans 2 EPA ID:	Not reported
Trans 2 Name:	Not reported
TSDF EPA ID:	CAD981397417
Trans Name:	Not reported
TSDF Alt EPA ID:	Not reported
TSDF Alt Name:	Not reported
Waste Code Description:	211 - Halogenated solvents (chloroform, methyl chloride, perchloroethylene, etc.
RCRA Code:	F002
Meth Code:	R01 - Recycler
Quantity Tons:	0.4214
Waste Quantity:	0.5
Quantity Unit:	Y
Additional Code 1:	Not reported
Additional Code 2:	Not reported
Additional Code 3:	Not reported
Additional Code 4:	Not reported
Additional Code 5:	Not reported
Shipment Date:	19960619
Creation Date:	5/20/1997 0:00:00
Receipt Date:	19960620
Manifest ID:	96061476
Trans EPA ID:	CAD981414386
Trans Name:	Not reported
Trans 2 EPA ID:	Not reported
Trans 2 Name:	Not reported
TSDF EPA ID:	CAD981397417
Trans Name:	Not reported
TSDF Alt EPA ID:	Not reported
TSDF Alt Name:	Not reported
Waste Code Description:	211 - Halogenated solvents (chloroform, methyl chloride, perchloroethylene, etc.
RCRA Code:	F002
Meth Code:	R01 - Recycler
Quantity Tons:	0.4214
Waste Quantity:	0.5
Quantity Unit:	Y
Additional Code 1:	Not reported

SUNBURST DRAPERY CLEANERS & FIREPROOFING (Continued) **S113009336**

Additional Code 2:	Not reported
Additional Code 3:	Not reported
Additional Code 4:	Not reported
Additional Code 5:	Not reported
Shipment Date:	19960619
Creation Date:	5/20/1997 0:00:00
Receipt Date:	19960620
Manifest ID:	96061476
Trans EPA ID:	CAD981414386
Trans Name:	Not reported
Trans 2 EPA ID:	Not reported
Trans 2 Name:	Not reported
TSDF EPA ID:	CAD981397417
Trans Name:	Not reported
TSDF Alt EPA ID:	Not reported
TSDF Alt Name:	Not reported
Waste Code Description:	211 - Halogenated solvents (chloroform, methyl chloride, perchloroethylene, etc.
RCRA Code:	F002
Meth Code:	R01 - Recycler
Quantity Tons:	0
Waste Quantity:	0
Quantity Unit:	G
Additional Code 1:	Not reported
Additional Code 2:	Not reported
Additional Code 3:	Not reported
Additional Code 4:	Not reported
Additional Code 5:	Not reported
Shipment Date:	19960610
Creation Date:	5/20/1997 0:00:00
Receipt Date:	19960611
Manifest ID:	96062701
Trans EPA ID:	CAD981414386
Trans Name:	Not reported
Trans 2 EPA ID:	Not reported
Trans 2 Name:	Not reported
TSDF EPA ID:	CAD981397417
Trans Name:	Not reported
TSDF Alt EPA ID:	Not reported
TSDF Alt Name:	Not reported
Waste Code Description:	211 - Halogenated solvents (chloroform, methyl chloride, perchloroethylene, etc.
RCRA Code:	F002
Meth Code:	R01 - Recycler
Quantity Tons:	0
Waste Quantity:	0
Quantity Unit:	Not reported
Additional Code 1:	Not reported
Additional Code 2:	Not reported
Additional Code 3:	Not reported
Additional Code 4:	Not reported
Additional Code 5:	Not reported
Shipment Date:	19960610
Creation Date:	5/20/1997 0:00:00

SUNBURST DRAPERY CLEANERS & FIREPROOFING (Continued) **S113009336**

Receipt Date:	19960611
Manifest ID:	96062701
Trans EPA ID:	CAD981414386
Trans Name:	Not reported
Trans 2 EPA ID:	Not reported
Trans 2 Name:	Not reported
TSDF EPA ID:	CAD981397417
Trans Name:	Not reported
TSDF Alt EPA ID:	Not reported
TSDF Alt Name:	Not reported
Waste Code Description:	211 - Halogenated solvents (chloroform, methyl chloride, perchloroethylene, etc.
RCRA Code:	F002
Meth Code:	R01 - Recycler
Quantity Tons:	0.4214
Waste Quantity:	0.5
Quantity Unit:	Y
Additional Code 1:	Not reported
Additional Code 2:	Not reported
Additional Code 3:	Not reported
Additional Code 4:	Not reported
Additional Code 5:	Not reported
Shipment Date:	19960401
Creation Date:	10/4/1996 0:00:00
Receipt Date:	19960402
Manifest ID:	95620013
Trans EPA ID:	CAD981414386
Trans Name:	Not reported
Trans 2 EPA ID:	Not reported
Trans 2 Name:	Not reported
TSDF EPA ID:	CAD981397417
Trans Name:	Not reported
TSDF Alt EPA ID:	CAD981397417
TSDF Alt Name:	Not reported
Waste Code Description:	211 - Halogenated solvents (chloroform, methyl chloride, perchloroethylene, etc.
RCRA Code:	F002
Meth Code:	R01 - Recycler
Quantity Tons:	0.4214
Waste Quantity:	0.5
Quantity Unit:	Y
Additional Code 1:	Not reported
Additional Code 2:	Not reported
Additional Code 3:	Not reported
Additional Code 4:	Not reported
Additional Code 5:	Not reported
Shipment Date:	19960401
Creation Date:	10/4/1996 0:00:00
Receipt Date:	19960402
Manifest ID:	95620013
Trans EPA ID:	CAD981414386
Trans Name:	Not reported
Trans 2 EPA ID:	Not reported
Trans 2 Name:	Not reported
TSDF EPA ID:	CAD981397417

SUNBURST DRAPERY CLEANERS & FIREPROOFING (Continued) **S113009336**

Trans Name:	Not reported
TSDF Alt EPA ID:	CAD981397417
TSDF Alt Name:	Not reported
Waste Code Description:	211 - Halogenated solvents (chloroform, methyl chloride, perchloroethylene, etc.
RCRA Code:	F002
Meth Code:	R01 - Recycler
Quantity Tons:	0
Waste Quantity:	0
Quantity Unit:	G
Additional Code 1:	Not reported
Additional Code 2:	Not reported
Additional Code 3:	Not reported
Additional Code 4:	Not reported
Additional Code 5:	Not reported

Additional Info:

Year:	1998
Gen EPA ID:	CAD981655632
Shipment Date:	19981130
Creation Date:	3/15/1999 0:00:00
Receipt Date:	19981201
Manifest ID:	98462038
Trans EPA ID:	CAD981414386
Trans Name:	Not reported
Trans 2 EPA ID:	Not reported
Trans 2 Name:	Not reported
TSDF EPA ID:	CAD981397417
Trans Name:	Not reported
TSDF Alt EPA ID:	Not reported
TSDF Alt Name:	Not reported
Waste Code Description:	211 - Halogenated solvents (chloroform, methyl chloride, perchloroethylene, etc.
RCRA Code:	F002
Meth Code:	R01 - Recycler
Quantity Tons:	0.1251
Waste Quantity:	30
Quantity Unit:	G
Additional Code 1:	Not reported
Additional Code 2:	Not reported
Additional Code 3:	Not reported
Additional Code 4:	Not reported
Additional Code 5:	Not reported
Shipment Date:	19981130
Creation Date:	3/15/1999 0:00:00
Receipt Date:	19981201
Manifest ID:	98462038
Trans EPA ID:	CAD981414386
Trans Name:	Not reported
Trans 2 EPA ID:	Not reported
Trans 2 Name:	Not reported
TSDF EPA ID:	CAD981397417
Trans Name:	Not reported
TSDF Alt EPA ID:	Not reported
TSDF Alt Name:	Not reported

SUNBURST DRAPERY CLEANERS & FIREPROOFING (Continued) **S113009336**

Waste Code Description:	211 - Halogenated solvents (chloroform, methyl chloride, perchloroethylene, etc.
RCRA Code:	F002
Meth Code:	R01 - Recycler
Quantity Tons:	0
Waste Quantity:	0
Quantity Unit:	Y
Additional Code 1:	Not reported
Additional Code 2:	Not reported
Additional Code 3:	Not reported
Additional Code 4:	Not reported
Additional Code 5:	Not reported
Shipment Date:	19981007
Creation Date:	1/21/1999 0:00:00
Receipt Date:	19981008
Manifest ID:	98535454
Trans EPA ID:	CAD981414386
Trans Name:	Not reported
Trans 2 EPA ID:	Not reported
Trans 2 Name:	Not reported
TSDF EPA ID:	CAD981397417
Trans Name:	Not reported
TSDF Alt EPA ID:	Not reported
TSDF Alt Name:	Not reported
Waste Code Description:	211 - Halogenated solvents (chloroform, methyl chloride, perchloroethylene, etc.
RCRA Code:	F002
Meth Code:	R01 - Recycler
Quantity Tons:	0
Waste Quantity:	0
Quantity Unit:	Not reported
Additional Code 1:	Not reported
Additional Code 2:	Not reported
Additional Code 3:	Not reported
Additional Code 4:	Not reported
Additional Code 5:	Not reported
Shipment Date:	19981007
Creation Date:	1/21/1999 0:00:00
Receipt Date:	19981008
Manifest ID:	98535454
Trans EPA ID:	CAD981414386
Trans Name:	Not reported
Trans 2 EPA ID:	Not reported
Trans 2 Name:	Not reported
TSDF EPA ID:	CAD981397417
Trans Name:	Not reported
TSDF Alt EPA ID:	Not reported
TSDF Alt Name:	Not reported
Waste Code Description:	211 - Halogenated solvents (chloroform, methyl chloride, perchloroethylene, etc.
RCRA Code:	F002
Meth Code:	R01 - Recycler
Quantity Tons:	0.1251
Waste Quantity:	30
Quantity Unit:	G

SUNBURST DRAPERY CLEANERS & FIREPROOFING (Continued) **S113009336**

Additional Code 1:	Not reported
Additional Code 2:	Not reported
Additional Code 3:	Not reported
Additional Code 4:	Not reported
Additional Code 5:	Not reported
Shipment Date:	19980724
Creation Date:	11/5/1998 0:00:00
Receipt Date:	19980727
Manifest ID:	98077665
Trans EPA ID:	CAD981414386
Trans Name:	Not reported
Trans 2 EPA ID:	Not reported
Trans 2 Name:	Not reported
TSDF EPA ID:	CAD981397417
Trans Name:	Not reported
TSDF Alt EPA ID:	Not reported
TSDF Alt Name:	Not reported
Waste Code Description:	211 - Halogenated solvents (chloroform, methyl chloride, perchloroethylene, etc.
RCRA Code:	F002
Meth Code:	R01 - Recycler
Quantity Tons:	0.1084
Waste Quantity:	26
Quantity Unit:	G
Additional Code 1:	Not reported
Additional Code 2:	Not reported
Additional Code 3:	Not reported
Additional Code 4:	Not reported
Additional Code 5:	Not reported
Shipment Date:	19980724
Creation Date:	11/5/1998 0:00:00
Receipt Date:	19980727
Manifest ID:	98077665
Trans EPA ID:	CAD981414386
Trans Name:	Not reported
Trans 2 EPA ID:	Not reported
Trans 2 Name:	Not reported
TSDF EPA ID:	CAD981397417
Trans Name:	Not reported
TSDF Alt EPA ID:	Not reported
TSDF Alt Name:	Not reported
Waste Code Description:	211 - Halogenated solvents (chloroform, methyl chloride, perchloroethylene, etc.
RCRA Code:	F002
Meth Code:	R01 - Recycler
Quantity Tons:	0.2107
Waste Quantity:	0.25
Quantity Unit:	Y
Additional Code 1:	Not reported
Additional Code 2:	Not reported
Additional Code 3:	Not reported
Additional Code 4:	Not reported
Additional Code 5:	Not reported
Shipment Date:	19980429

SUNBURST DRAPERY CLEANERS & FIREPROOFING (Continued) **S113009336**

Creation Date:	8/3/1998 0:00:00
Receipt Date:	19980430
Manifest ID:	98346762
Trans EPA ID:	CAD981414386
Trans Name:	Not reported
Trans 2 EPA ID:	Not reported
Trans 2 Name:	Not reported
TSDF EPA ID:	CAD981397417
Trans Name:	Not reported
TSDF Alt EPA ID:	Not reported
TSDF Alt Name:	Not reported
Waste Code Description:	211 - Halogenated solvents (chloroform, methyl chloride, perchloroethylene, etc.
RCRA Code:	F002
Meth Code:	R01 - Recycler
Quantity Tons:	0
Waste Quantity:	0
Quantity Unit:	Y
Additional Code 1:	Not reported
Additional Code 2:	Not reported
Additional Code 3:	Not reported
Additional Code 4:	Not reported
Additional Code 5:	Not reported
Shipment Date:	19980429
Creation Date:	8/3/1998 0:00:00
Receipt Date:	19980430
Manifest ID:	98346762
Trans EPA ID:	CAD981414386
Trans Name:	Not reported
Trans 2 EPA ID:	Not reported
Trans 2 Name:	Not reported
TSDF EPA ID:	CAD981397417
Trans Name:	Not reported
TSDF Alt EPA ID:	Not reported
TSDF Alt Name:	Not reported
Waste Code Description:	211 - Halogenated solvents (chloroform, methyl chloride, perchloroethylene, etc.
RCRA Code:	F002
Meth Code:	R01 - Recycler
Quantity Tons:	0.0583
Waste Quantity:	14
Quantity Unit:	G
Additional Code 1:	Not reported
Additional Code 2:	Not reported
Additional Code 3:	Not reported
Additional Code 4:	Not reported
Additional Code 5:	Not reported
Shipment Date:	19980309
Creation Date:	6/16/1998 0:00:00
Receipt Date:	19980310
Manifest ID:	96889857
Trans EPA ID:	CAD981414386
Trans Name:	Not reported
Trans 2 EPA ID:	Not reported
Trans 2 Name:	Not reported

SUNBURST DRAPERY CLEANERS & FIREPROOFING (Continued) **S113009336**

TSDF EPA ID:	CAD981397417
Trans Name:	Not reported
TSDF Alt EPA ID:	CAD981397417
TSDF Alt Name:	Not reported
Waste Code Description:	211 - Halogenated solvents (chloroform, methyl chloride, perchloroethylene, etc.
RCRA Code:	F002
Meth Code:	R01 - Recycler
Quantity Tons:	0
Waste Quantity:	0
Quantity Unit:	Y
Additional Code 1:	Not reported
Additional Code 2:	Not reported
Additional Code 3:	Not reported
Additional Code 4:	Not reported
Additional Code 5:	Not reported
Shipment Date:	19980309
Creation Date:	6/16/1998 0:00:00
Receipt Date:	19980310
Manifest ID:	96889857
Trans EPA ID:	CAD981414386
Trans Name:	Not reported
Trans 2 EPA ID:	Not reported
Trans 2 Name:	Not reported
TSDF EPA ID:	CAD981397417
Trans Name:	Not reported
TSDF Alt EPA ID:	CAD981397417
TSDF Alt Name:	Not reported
Waste Code Description:	211 - Halogenated solvents (chloroform, methyl chloride, perchloroethylene, etc.
RCRA Code:	F002
Meth Code:	R01 - Recycler
Quantity Tons:	0.0917
Waste Quantity:	22
Quantity Unit:	G
Additional Code 1:	Not reported
Additional Code 2:	Not reported
Additional Code 3:	Not reported
Additional Code 4:	Not reported
Additional Code 5:	Not reported

Additional Info:

Year:	1999
Gen EPA ID:	CAD981655632
Shipment Date:	19990914
Creation Date:	5/1/2000 0:00:00
Receipt Date:	19990916
Manifest ID:	99558415
Trans EPA ID:	CAD981414386
Trans Name:	Not reported
Trans 2 EPA ID:	Not reported
Trans 2 Name:	Not reported
TSDF EPA ID:	CAD981397417
Trans Name:	Not reported
TSDF Alt EPA ID:	Not reported

SUNBURST DRAPERY CLEANERS & FIREPROOFING (Continued) **S113009336**

TSDF Alt Name:	Not reported
Waste Code Description:	211 - Halogenated solvents (chloroform, methyl chloride, perchloroethylene, etc.
RCRA Code:	F002
Meth Code:	R01 - Recycler
Quantity Tons:	0
Waste Quantity:	0
Quantity Unit:	Y
Additional Code 1:	Not reported
Additional Code 2:	Not reported
Additional Code 3:	Not reported
Additional Code 4:	Not reported
Additional Code 5:	Not reported
Shipment Date:	19990914
Creation Date:	5/1/2000 0:00:00
Receipt Date:	19990916
Manifest ID:	99558415
Trans EPA ID:	CAD981414386
Trans Name:	Not reported
Trans 2 EPA ID:	Not reported
Trans 2 Name:	Not reported
TSDF EPA ID:	CAD981397417
Trans Name:	Not reported
TSDF Alt EPA ID:	Not reported
TSDF Alt Name:	Not reported
Waste Code Description:	211 - Halogenated solvents (chloroform, methyl chloride, perchloroethylene, etc.
RCRA Code:	F002
Meth Code:	R01 - Recycler
Quantity Tons:	0.1501
Waste Quantity:	36
Quantity Unit:	G
Additional Code 1:	Not reported
Additional Code 2:	Not reported
Additional Code 3:	Not reported
Additional Code 4:	Not reported
Additional Code 5:	Not reported
Shipment Date:	19990712
Creation Date:	12/16/1999 0:00:00
Receipt Date:	19990713
Manifest ID:	99300400
Trans EPA ID:	CAD981414386
Trans Name:	Not reported
Trans 2 EPA ID:	Not reported
Trans 2 Name:	Not reported
TSDF EPA ID:	CAD981397417
Trans Name:	Not reported
TSDF Alt EPA ID:	CAD981397417
TSDF Alt Name:	Not reported
Waste Code Description:	211 - Halogenated solvents (chloroform, methyl chloride, perchloroethylene, etc.
RCRA Code:	F002
Meth Code:	R01 - Recycler
Quantity Tons:	0
Waste Quantity:	0

SUNBURST DRAPERY CLEANERS & FIREPROOFING (Continued) **S113009336**

Quantity Unit:	Y
Additional Code 1:	Not reported
Additional Code 2:	Not reported
Additional Code 3:	Not reported
Additional Code 4:	Not reported
Additional Code 5:	Not reported
Shipment Date:	19990712
Creation Date:	12/16/1999 0:00:00
Receipt Date:	19990713
Manifest ID:	99300400
Trans EPA ID:	CAD981414386
Trans Name:	Not reported
Trans 2 EPA ID:	Not reported
Trans 2 Name:	Not reported
TSDF EPA ID:	CAD981397417
Trans Name:	Not reported
TSDF Alt EPA ID:	CAD981397417
TSDF Alt Name:	Not reported
Waste Code Description:	211 - Halogenated solvents (chloroform, methyl chloride, perchloroethylene, etc.
RCRA Code:	F002
Meth Code:	R01 - Recycler
Quantity Tons:	0.1334
Waste Quantity:	32
Quantity Unit:	G
Additional Code 1:	Not reported
Additional Code 2:	Not reported
Additional Code 3:	Not reported
Additional Code 4:	Not reported
Additional Code 5:	Not reported
Shipment Date:	19990513
Creation Date:	11/18/1999 0:00:00
Receipt Date:	19990514
Manifest ID:	99111665
Trans EPA ID:	CAD981414386
Trans Name:	Not reported
Trans 2 EPA ID:	Not reported
Trans 2 Name:	Not reported
TSDF EPA ID:	CAD981397417
Trans Name:	Not reported
TSDF Alt EPA ID:	CAD981397417
TSDF Alt Name:	Not reported
Waste Code Description:	211 - Halogenated solvents (chloroform, methyl chloride, perchloroethylene, etc.
RCRA Code:	F002
Meth Code:	R01 - Recycler
Quantity Tons:	0.1334
Waste Quantity:	32
Quantity Unit:	G
Additional Code 1:	Not reported
Additional Code 2:	Not reported
Additional Code 3:	Not reported
Additional Code 4:	Not reported
Additional Code 5:	Not reported

SUNBURST DRAPERY CLEANERS & FIREPROOFING (Continued) **S113009336**

Shipment Date:	19990513
Creation Date:	11/18/1999 0:00:00
Receipt Date:	19990514
Manifest ID:	99111665
Trans EPA ID:	CAD981414386
Trans Name:	Not reported
Trans 2 EPA ID:	Not reported
Trans 2 Name:	Not reported
TSDF EPA ID:	CAD981397417
Trans Name:	Not reported
TSDF Alt EPA ID:	CAD981397417
TSDF Alt Name:	Not reported
Waste Code Description:	211 - Halogenated solvents (chloroform, methyl chloride, perchloroethylene, etc.
RCRA Code:	F002
Meth Code:	R01 - Recycler
Quantity Tons:	0.2107
Waste Quantity:	0.25
Quantity Unit:	Y
Additional Code 1:	Not reported
Additional Code 2:	Not reported
Additional Code 3:	Not reported
Additional Code 4:	Not reported
Additional Code 5:	Not reported

Shipment Date:	19990407
Creation Date:	9/1/1999 0:00:00
Receipt Date:	19990408
Manifest ID:	99182749
Trans EPA ID:	CAD981414386
Trans Name:	Not reported
Trans 2 EPA ID:	Not reported
Trans 2 Name:	Not reported
TSDF EPA ID:	CAD981397417
Trans Name:	Not reported
TSDF Alt EPA ID:	CAD981397417
TSDF Alt Name:	Not reported
Waste Code Description:	211 - Halogenated solvents (chloroform, methyl chloride, perchloroethylene, etc.
RCRA Code:	F002
Meth Code:	R01 - Recycler
Quantity Tons:	0.1334
Waste Quantity:	32
Quantity Unit:	G
Additional Code 1:	Not reported
Additional Code 2:	Not reported
Additional Code 3:	Not reported
Additional Code 4:	Not reported
Additional Code 5:	Not reported

Shipment Date:	19990407
Creation Date:	9/1/1999 0:00:00
Receipt Date:	19990408
Manifest ID:	99182749
Trans EPA ID:	CAD981414386
Trans Name:	Not reported
Trans 2 EPA ID:	Not reported

SUNBURST DRAPERY CLEANERS & FIREPROOFING (Continued) **S113009336**

Trans 2 Name:	Not reported
TSDF EPA ID:	CAD981397417
Trans Name:	Not reported
TSDF Alt EPA ID:	CAD981397417
TSDF Alt Name:	Not reported
Waste Code Description:	211 - Halogenated solvents (chloroform, methyl chloride, perchloroethylene, etc.
RCRA Code:	F002
Meth Code:	R01 - Recycler
Quantity Tons:	0
Waste Quantity:	0
Quantity Unit:	Y
Additional Code 1:	Not reported
Additional Code 2:	Not reported
Additional Code 3:	Not reported
Additional Code 4:	Not reported
Additional Code 5:	Not reported
Shipment Date:	19990125
Creation Date:	4/5/1999 0:00:00
Receipt Date:	19990126
Manifest ID:	98891487
Trans EPA ID:	CAD981414386
Trans Name:	Not reported
Trans 2 EPA ID:	Not reported
Trans 2 Name:	Not reported
TSDF EPA ID:	CAD981397417
Trans Name:	Not reported
TSDF Alt EPA ID:	Not reported
TSDF Alt Name:	Not reported
Waste Code Description:	211 - Halogenated solvents (chloroform, methyl chloride, perchloroethylene, etc.
RCRA Code:	F002
Meth Code:	R01 - Recycler
Quantity Tons:	0
Waste Quantity:	0
Quantity Unit:	Y
Additional Code 1:	Not reported
Additional Code 2:	Not reported
Additional Code 3:	Not reported
Additional Code 4:	Not reported
Additional Code 5:	Not reported
Shipment Date:	19990125
Creation Date:	4/5/1999 0:00:00
Receipt Date:	19990126
Manifest ID:	98891487
Trans EPA ID:	CAD981414386
Trans Name:	Not reported
Trans 2 EPA ID:	Not reported
Trans 2 Name:	Not reported
TSDF EPA ID:	CAD981397417
Trans Name:	Not reported
TSDF Alt EPA ID:	Not reported
TSDF Alt Name:	Not reported
Waste Code Description:	211 - Halogenated solvents (chloroform, methyl chloride, perchloroethylene, etc.

SUNBURST DRAPERY CLEANERS & FIREPROOFING (Continued) **S113009336**

RCRA Code:	F002
Meth Code:	R01 - Recycler
Quantity Tons:	0.1334
Waste Quantity:	32
Quantity Unit:	G
Additional Code 1:	Not reported
Additional Code 2:	Not reported
Additional Code 3:	Not reported
Additional Code 4:	Not reported
Additional Code 5:	Not reported

Additional Info:

Year:	2004
Gen EPA ID:	CAD981655632
Shipment Date:	20041229
Creation Date:	3/17/2005 18:34:39
Receipt Date:	20050107
Manifest ID:	24186189
Trans EPA ID:	CAR000036921
Trans Name:	CONSOLIDATED WESTERN
Trans 2 EPA ID:	CAD981375983
Trans 2 Name:	TECHNICHEM INC
TSDF EPA ID:	NVR000076158
Trans Name:	RESOLVENT INC
TSDF Alt EPA ID:	Not reported
TSDF Alt Name:	Not reported
Waste Code Description:	211 - Halogenated solvents (chloroform, methyl chloride, perchloroethylene, etc.
RCRA Code:	F002
Meth Code:	- Not reported
Quantity Tons:	0.22935
Waste Quantity:	55
Quantity Unit:	G
Additional Code 1:	Not reported
Additional Code 2:	Not reported
Additional Code 3:	Not reported
Additional Code 4:	Not reported
Additional Code 5:	Not reported
Shipment Date:	20041229
Creation Date:	3/17/2005 18:34:39
Receipt Date:	20050107
Manifest ID:	24186189
Trans EPA ID:	CAR000036921
Trans Name:	CONSOLIDATED WESTERN
Trans 2 EPA ID:	CAD981375983
Trans 2 Name:	TECHNICHEM INC
TSDF EPA ID:	NVR000076158
Trans Name:	RESOLVENT INC
TSDF Alt EPA ID:	Not reported
TSDF Alt Name:	Not reported
Waste Code Description:	134 - Aqueous solution with <10% total organic residues
RCRA Code:	D039
Meth Code:	- Not reported
Quantity Tons:	Not reported
Waste Quantity:	Not reported

SUNBURST DRAPERY CLEANERS & FIREPROOFING (Continued) **S113009336**

Quantity Unit:	Not reported
Additional Code 1:	Not reported
Additional Code 2:	Not reported
Additional Code 3:	Not reported
Additional Code 4:	Not reported
Additional Code 5:	Not reported
Shipment Date:	20041229
Creation Date:	3/17/2005 18:34:39
Receipt Date:	20050107
Manifest ID:	24186189
Trans EPA ID:	CAR000036921
Trans Name:	CONSOLIDATED WESTERN
Trans 2 EPA ID:	CAD981375983
Trans 2 Name:	TECHNICHEM INC
TSDF EPA ID:	NVR000076158
Trans Name:	RESOLVENT INC
TSDF Alt EPA ID:	Not reported
TSDF Alt Name:	Not reported
Waste Code Description:	211 - Halogenated solvents (chloroform, methyl chloride, perchloroethylene, etc.
RCRA Code:	F002
Meth Code:	- Not reported
Quantity Tons:	0.1
Waste Quantity:	200
Quantity Unit:	P
Additional Code 1:	Not reported
Additional Code 2:	Not reported
Additional Code 3:	Not reported
Additional Code 4:	Not reported
Additional Code 5:	Not reported
Shipment Date:	20041011
Creation Date:	12/21/2004 18:31:57
Receipt Date:	20041018
Manifest ID:	24277749
Trans EPA ID:	CAR000063921
Trans Name:	CONSOLIDATED WESTERN
Trans 2 EPA ID:	CAD981375983
Trans 2 Name:	TECHNICHEM INC
TSDF EPA ID:	NVR000076158
Trans Name:	RESOLVENT INC
TSDF Alt EPA ID:	Not reported
TSDF Alt Name:	Not reported
Waste Code Description:	211 - Halogenated solvents (chloroform, methyl chloride, perchloroethylene, etc.
RCRA Code:	F002
Meth Code:	- Not reported
Quantity Tons:	0.22935
Waste Quantity:	55
Quantity Unit:	G
Additional Code 1:	Not reported
Additional Code 2:	Not reported
Additional Code 3:	Not reported
Additional Code 4:	Not reported
Additional Code 5:	Not reported

SUNBURST DRAPERY CLEANERS & FIREPROOFING (Continued) **S113009336**

Shipment Date:	20041011
Creation Date:	12/21/2004 18:31:57
Receipt Date:	20041018
Manifest ID:	24277749
Trans EPA ID:	CAR000063921
Trans Name:	CONSOLIDATED WESTERN
Trans 2 EPA ID:	CAD981375983
Trans 2 Name:	TECHNICHEM INC
TSDF EPA ID:	NVR000076158
Trans Name:	RESOLVENT INC
TSDF Alt EPA ID:	Not reported
TSDF Alt Name:	Not reported
Waste Code Description:	- Not reported
RCRA Code:	Not reported
Meth Code:	- Not reported
Quantity Tons:	Not reported
Waste Quantity:	Not reported
Quantity Unit:	Not reported
Additional Code 1:	Not reported
Additional Code 2:	Not reported
Additional Code 3:	Not reported
Additional Code 4:	Not reported
Additional Code 5:	Not reported

Shipment Date:	20041011
Creation Date:	12/21/2004 18:31:57
Receipt Date:	20041018
Manifest ID:	24277749
Trans EPA ID:	CAR000063921
Trans Name:	CONSOLIDATED WESTERN
Trans 2 EPA ID:	CAD981375983
Trans 2 Name:	TECHNICHEM INC
TSDF EPA ID:	NVR000076158
Trans Name:	RESOLVENT INC
TSDF Alt EPA ID:	Not reported
TSDF Alt Name:	Not reported
Waste Code Description:	211 - Halogenated solvents (chloroform, methyl chloride, perchloroethylene, etc.
RCRA Code:	F002
Meth Code:	- Not reported
Quantity Tons:	0.125
Waste Quantity:	250
Quantity Unit:	P
Additional Code 1:	Not reported
Additional Code 2:	Not reported
Additional Code 3:	Not reported
Additional Code 4:	Not reported
Additional Code 5:	Not reported

Shipment Date:	20040301
Creation Date:	1/5/2007 18:31:00
Receipt Date:	20040304
Manifest ID:	22930037
Trans EPA ID:	CAR000036921
Trans Name:	CONSOLIDATED WESTERN LLC
Trans 2 EPA ID:	Not reported
Trans 2 Name:	Not reported

SUNBURST DRAPERY CLEANERS & FIREPROOFING (Continued) **S113009336**

TSDF EPA ID:	CAD008302903
Trans Name:	ONYX ENVIRONMENTAL SERVICES
TSDF Alt EPA ID:	CAD008302903
TSDF Alt Name:	Not reported
Waste Code Description:	211 - Halogenated solvents (chloroform, methyl chloride, perchloroethylene, etc.
RCRA Code:	F002
Meth Code:	R01 - Recycler
Quantity Tons:	0.22935
Waste Quantity:	55
Quantity Unit:	G
Additional Code 1:	Not reported
Additional Code 2:	Not reported
Additional Code 3:	Not reported
Additional Code 4:	Not reported
Additional Code 5:	Not reported
Shipment Date:	20040301
Creation Date:	1/5/2007 18:31:00
Receipt Date:	20040304
Manifest ID:	22930037
Trans EPA ID:	CAR000036921
Trans Name:	CONSOLIDATED WESTERN LLC
Trans 2 EPA ID:	Not reported
Trans 2 Name:	Not reported
TSDF EPA ID:	CAD008302903
Trans Name:	ONYX ENVIRONMENTAL SERVICES
TSDF Alt EPA ID:	CAD008302903
TSDF Alt Name:	Not reported
Waste Code Description:	211 - Halogenated solvents (chloroform, methyl chloride, perchloroethylene, etc.
RCRA Code:	F002
Meth Code:	- Not reported
Quantity Tons:	Not reported
Waste Quantity:	Not reported
Quantity Unit:	Not reported
Additional Code 1:	Not reported
Additional Code 2:	Not reported
Additional Code 3:	Not reported
Additional Code 4:	Not reported
Additional Code 5:	Not reported

Additional Info:

Year:	1995
Gen EPA ID:	CAD981655632
Shipment Date:	19951121
Creation Date:	7/29/1996 0:00:00
Receipt Date:	19951122
Manifest ID:	95888213
Trans EPA ID:	CAD981414386
Trans Name:	Not reported
Trans 2 EPA ID:	Not reported
Trans 2 Name:	Not reported
TSDF EPA ID:	CAD981397417
Trans Name:	Not reported
TSDF Alt EPA ID:	Not reported

SUNBURST DRAPERY CLEANERS & FIREPROOFING (Continued) **S113009336**

TSDF Alt Name:	Not reported
Waste Code Description:	211 - Halogenated solvents (chloroform, methyl chloride, perchloroethylene, etc.
RCRA Code:	F002
Meth Code:	R01 - Recycler
Quantity Tons:	0
Waste Quantity:	0
Quantity Unit:	Not reported
Additional Code 1:	Not reported
Additional Code 2:	Not reported
Additional Code 3:	Not reported
Additional Code 4:	Not reported
Additional Code 5:	Not reported
Shipment Date:	19951121
Creation Date:	7/29/1996 0:00:00
Receipt Date:	19951122
Manifest ID:	95888213
Trans EPA ID:	CAD981414386
Trans Name:	Not reported
Trans 2 EPA ID:	Not reported
Trans 2 Name:	Not reported
TSDF EPA ID:	CAD981397417
Trans Name:	Not reported
TSDF Alt EPA ID:	Not reported
TSDF Alt Name:	Not reported
Waste Code Description:	211 - Halogenated solvents (chloroform, methyl chloride, perchloroethylene, etc.
RCRA Code:	F002
Meth Code:	R01 - Recycler
Quantity Tons:	0.4214
Waste Quantity:	0.5
Quantity Unit:	Y
Additional Code 1:	Not reported
Additional Code 2:	Not reported
Additional Code 3:	Not reported
Additional Code 4:	Not reported
Additional Code 5:	Not reported
Shipment Date:	19950818
Creation Date:	7/26/1996 0:00:00
Receipt Date:	19950821
Manifest ID:	95474112
Trans EPA ID:	CAD981414386
Trans Name:	Not reported
Trans 2 EPA ID:	Not reported
Trans 2 Name:	Not reported
TSDF EPA ID:	CAD981397417
Trans Name:	Not reported
TSDF Alt EPA ID:	Not reported
TSDF Alt Name:	Not reported
Waste Code Description:	211 - Halogenated solvents (chloroform, methyl chloride, perchloroethylene, etc.
RCRA Code:	F002
Meth Code:	R01 - Recycler
Quantity Tons:	0.4214
Waste Quantity:	0.5

SUNBURST DRAPERY CLEANERS & FIREPROOFING (Continued) **S113009336**

Quantity Unit:	Y
Additional Code 1:	Not reported
Additional Code 2:	Not reported
Additional Code 3:	Not reported
Additional Code 4:	Not reported
Additional Code 5:	Not reported
Shipment Date:	19950818
Creation Date:	7/26/1996 0:00:00
Receipt Date:	19950821
Manifest ID:	95474112
Trans EPA ID:	CAD981414386
Trans Name:	Not reported
Trans 2 EPA ID:	Not reported
Trans 2 Name:	Not reported
TSDF EPA ID:	CAD981397417
Trans Name:	Not reported
TSDF Alt EPA ID:	Not reported
TSDF Alt Name:	Not reported
Waste Code Description:	211 - Halogenated solvents (chloroform, methyl chloride, perchloroethylene, etc.
RCRA Code:	F002
Meth Code:	R01 - Recycler
Quantity Tons:	0
Waste Quantity:	0
Quantity Unit:	G
Additional Code 1:	Not reported
Additional Code 2:	Not reported
Additional Code 3:	Not reported
Additional Code 4:	Not reported
Additional Code 5:	Not reported
Shipment Date:	19950406
Creation Date:	3/29/1996 0:00:00
Receipt Date:	19950407
Manifest ID:	95185916
Trans EPA ID:	CAD981414386
Trans Name:	Not reported
Trans 2 EPA ID:	Not reported
Trans 2 Name:	Not reported
TSDF EPA ID:	CAD981397417
Trans Name:	Not reported
TSDF Alt EPA ID:	CAD981397417
TSDF Alt Name:	Not reported
Waste Code Description:	211 - Halogenated solvents (chloroform, methyl chloride, perchloroethylene, etc.
RCRA Code:	F002
Meth Code:	R01 - Recycler
Quantity Tons:	0.4214
Waste Quantity:	0.5
Quantity Unit:	Y
Additional Code 1:	Not reported
Additional Code 2:	Not reported
Additional Code 3:	Not reported
Additional Code 4:	Not reported
Additional Code 5:	Not reported

SUNBURST DRAPERY CLEANERS & FIREPROOFING (Continued) **S113009336**

Shipment Date:	19950406
Creation Date:	3/29/1996 0:00:00
Receipt Date:	19950407
Manifest ID:	95185916
Trans EPA ID:	CAD981414386
Trans Name:	Not reported
Trans 2 EPA ID:	Not reported
Trans 2 Name:	Not reported
TSDF EPA ID:	CAD981397417
Trans Name:	Not reported
TSDF Alt EPA ID:	CAD981397417
TSDF Alt Name:	Not reported
Waste Code Description:	- Not reported
RCRA Code:	Not reported
Meth Code:	R01 - Recycler
Quantity Tons:	0
Waste Quantity:	0
Quantity Unit:	Not reported
Additional Code 1:	Not reported
Additional Code 2:	Not reported
Additional Code 3:	Not reported
Additional Code 4:	Not reported
Additional Code 5:	Not reported

Shipment Date:	19950301
Creation Date:	10/24/1995 0:00:00
Receipt Date:	19950302
Manifest ID:	95186585
Trans EPA ID:	CAD981414386
Trans Name:	Not reported
Trans 2 EPA ID:	Not reported
Trans 2 Name:	Not reported
TSDF EPA ID:	CAD981397417
Trans Name:	Not reported
TSDF Alt EPA ID:	Not reported
TSDF Alt Name:	Not reported
Waste Code Description:	211 - Halogenated solvents (chloroform, methyl chloride, perchloroethylene, etc.
RCRA Code:	F002
Meth Code:	R01 - Recycler
Quantity Tons:	0.4214
Waste Quantity:	0.5
Quantity Unit:	Y
Additional Code 1:	Not reported
Additional Code 2:	Not reported
Additional Code 3:	Not reported
Additional Code 4:	Not reported
Additional Code 5:	Not reported

Shipment Date:	19950301
Creation Date:	10/24/1995 0:00:00
Receipt Date:	19950302
Manifest ID:	95186585
Trans EPA ID:	CAD981414386
Trans Name:	Not reported
Trans 2 EPA ID:	Not reported
Trans 2 Name:	Not reported

SUNBURST DRAPERY CLEANERS & FIREPROOFING (Continued) **S113009336**

TSDF EPA ID:	CAD981397417
Trans Name:	Not reported
TSDF Alt EPA ID:	Not reported
TSDF Alt Name:	Not reported
Waste Code Description:	211 - Halogenated solvents (chloroform, methyl chloride, perchloroethylene, etc.
RCRA Code:	F002
Meth Code:	R01 - Recycler
Quantity Tons:	0.0417
Waste Quantity:	10
Quantity Unit:	G
Additional Code 1:	Not reported
Additional Code 2:	Not reported
Additional Code 3:	Not reported
Additional Code 4:	Not reported
Additional Code 5:	Not reported

HWTS:

Name:	SUNBURST DRAPERY CLEANERS & FIREPROOFING
Address:	14160 LIVE OAK AVE #B
Address 2:	Not reported
City,State,Zip:	BALDWIN PARK, CA 917060000
EPA ID:	CAD981655632
Inactive Date:	06/30/2005
Create Date:	04/10/1987
Last Act Date:	09/27/2005
Mailing Name:	Not reported
Mailing Address:	14160 LIVE OAK AVE STE B
Mailing Address 2:	Not reported
Mailing City,State,Zip:	BALDWIN PARK, CA 917060000
Owner Name:	SUNBURST DRAPERY CLEANERS &
Owner Address:	14160 LIVE OAK AVE STE B
Owner Address 2:	Not reported
Owner City,State,Zip:	BALDWIN PARK, CA 917060000
Contact Name:	MICHAEL WEINREB PRES
Contact Address:	14160 LIVE OAK AVE STE B
Contact Address 2:	Not reported
City,State,Zip:	BALDWIN PARK, CA 917060000

NAICS:

EPA ID:	CAD981655632
Create Date:	2002-03-14 16:36:26.000
NAICS Code:	81232
NAICS Description:	Drycleaning and Laundry Services (except Coin-Operated)
Issued EPA ID Date:	1987-04-10 00:00:00
Inactive Date:	2005-06-30 15:01:00
Facility Name:	SUNBURST DRAPERY CLEANERS & FIREPROOFING
Facility Address:	14160 LIVE OAK AVE #B
Facility Address 2:	Not reported
Facility City:	BALDWIN PARK
Facility County:	Not reported
Facility State:	CA
Facility Zip:	917060000

E77 West 1/8-1/4 0.162 mi. 855 ft. | **GUMSHOE ENTERPRISES, INC.** | **WIP** | **S106767121** | **N/A**
14120 LIVE OAK AVE
BALDWIN PARK, CA 91706

Site 5 of 50 in cluster E

Relative: Lower
Actual: 412 ft.

WIP:

Name:	GUMSHOE ENTERPRISES, INC.
Address:	14120 Live Oak Ave
City,State,Zip:	BALDWIN PARK, CA 91706
Region:	4
File Number:	108.1380
File Status:	**Historical**
Staff:	DKOO
Facility Suite:	B

E78 West 1/8-1/4 0.162 mi. 855 ft. | **BALDWIN PARK GATEWAY CTR** | **CIWQS** | **S121622210** | **N/A**
14032 LIVE OAK AVE # 14050
BALDWIN PARK, CA 91706

Site 6 of 50 in cluster E

Relative: Lower
Actual: 412 ft.

CIWQS:

Name:	BALDWIN PARK GATEWAY CTR
Address:	14032 LIVE OAK AVE # 14050
City,State,Zip:	BALDWIN PARK, CA 91706
Agency:	General American Life Insurance
Agency Address:	1100 E Orangethorpe Ave Ste 19, Anaheim, CA 92801
Place/Project Type:	Construction - Industrial
SIC/NAICS:	Not reported
Region:	4
Program:	CONSTW
Regulatory Measure Status:	Terminated
Regulatory Measure Type:	Storm water construction
Order Number:	99-08DW
WDID:	4 19C313295
NPDES Number:	CAS000002
Adoption Date:	01/01/1900
Effective Date:	05/30/2000
Termination Date:	06/20/2002
Expiration/Review Date:	01/01/1900
Design Flow:	Not reported
Major/Minor:	Not reported
Complexity:	Not reported
TTWQ:	Not reported
Enforcement Actions within 5 years:	0
Violations within 5 years:	0
Latitude:	34.106696
Longitude:	-117.967511

E79 West 1/8-1/4 0.162 mi. 855 ft. | **SUNBURST DRPERY CLRS FRPROFING** | **EDR Hist Cleaner** | **1020097939**
14160 LIVE OAK AVE B | **N/A**
BALDWIN PARK, CA 91706

Site 7 of 50 in cluster E

Relative: Lower

Actual: 412 ft.

EDR Hist Cleaner

Year:	Name:	Type:
1986	SUNBURST DRAPE CLNR INC	Drycleaning Plants, Except Rugs
1987	SUNBURST DRAPE CLNR INC	Drycleaning Plants, Except Rugs
1987	SUNBURST DRAPERY CLEANERS INC	Drycleaning Plants, Except Rugs
1988	SUNBURST DRAPE CLNR INC	Drycleaning Plants, Except Rugs
1988	SUNBURST DRAPERY CLEANERS INC	Drycleaning Plants, Except Rugs
1989	SUNBURST DRAPERY CLEANERS INC	Drycleaning Plants, Except Rugs, NEC
1989	SUNBURST DRAPE CLNR INC	Drycleaning Plants, Except Rugs
1990	SUNBURST DRAPERY CLEANERS INC	Window Furnishings
1991	SUNBURST DRPERY CLRS FRPROFING	Window Furnishings
1992	SUNBURST DRPERY CLRS FRPROFING	Window Furnishings
1993	SUNBURST DRPERY CLRS FRPROFING	Window Furnishings
1994	SUNBURST DRPERY CLRS FRPROFING	Window Furnishings
1995	SUNBURST DRPERY CLRS FRPROFING	Window Furnishings
1996	SUNBURST DRPERY CLRS FRPROFING	Window Furnishings
1997	SUNBURST DRPERY CLRS FRPROFING	Window Furnishings
1998	SUNBURST DRPERY CLRS FRPROFING	Window Furnishings
1999	SUNBURST DRPERY CLRS FRPROFING	Window Furnishings
2000	SUNBURST DRPERY CLRS FRPROFING	Window Furnishings
2001	SUNBURST DRPERY CLRS FRPROFING	Window Furnishings
2002	SUNBURST DRPERY CLRS FRPROFING	Window Furnishings
2003	SUNBURST DRPERY CLRS FRPROFING	Window Furnishings
2004	SUNBURST DRPERY CLRS FRPROFING	Window Furnishings
2005	SUNBURST DRPERY CLRS FRPROFING	Window Furnishings
2006	SUNBURST DRPERY CLRS FRPROFING	Window Furnishings
2007	SUNBURST DRPERY CLRS FRPROFING	Window Furnishings
2008	SUNBURST DRPERY CLRS FRPROFING	Window Furnishings
2009	SUNBURST DRPERY CLRS FRPROFING	Window Furnishings
2010	SUNBURST DRPERY CLRS FRPROFING	Window Furnishings
2011	SUNBURST DRPERY CLRS FRPROFING	Window Furnishings
2012	SUNBURST DRPERY CLRS FRPROFING	Window Furnishings
2013	SUNBURST DRPERY CLRS FRPROFING	Window Furnishings
2014	SUNBURST DRPERY CLRS FRPROFING	Window Furnishings

E80 West 1/8-1/4 0.162 mi. 855 ft. | **1X MISSION KOLL I PARTNERSHI** | **HAZNET** | **S123732494**
14040 EAST LIVE OAK AVENUE | **HWTS** | **N/A**
IRWINDALE, CA 91706

Site 8 of 50 in cluster E

Relative: Lower

Actual: 412 ft.

HAZNET:

Name:	1X MISSION KOLL I PARTNERSHI
Address:	14040 EAST LIVE OAK AVENUE
Address 2:	Not reported
City,State,Zip:	IRWINDALE, CA 917060000
Contact:	PETER TILTONL, DEV. MANAGER
Telephone:	2136231038
Mailing Name:	Not reported
Mailing Address:	816 WEST 7TH STREET, 700
Year:	1991
Gepaid:	CAC000543016

1X MISSION KOLL I PARTNERSHI (Continued) **S123732494**

TSD EPA ID:	CAD067786749
CA Waste Code:	151 - Asbestos containing waste
Disposal Method:	D80 - Disposal, Land Fill
Tons:	25.284
Year:	1990
Gepaid:	CAC000543016
TSD EPA ID:	CAD067786749
CA Waste Code:	151 - Asbestos containing waste
Disposal Method:	03 -
Tons:	33.712
Year:	1990
Gepaid:	CAC000543016
TSD EPA ID:	CAD067786749
CA Waste Code:	151 - Asbestos containing waste
Disposal Method:	D80 - Disposal, Land Fill
Tons:	33.712

HWTS:

Name:	1X MISSION KOLL I PARTNERSHI
Address:	14040 EAST LIVE OAK AVENUE
Address 2:	Not reported
City,State,Zip:	IRWINDALE, CA 917060000
EPA ID:	CAC000543016
Inactive Date:	10/25/2000
Create Date:	11/29/1990
Last Act Date:	10/25/2000
Mailing Name:	Not reported
Mailing Address:	816 WEST 7TH STREET, 700
Mailing Address 2:	Not reported
Mailing City,State,Zip:	LOS ANGELES, CA 900170000
Owner Name:	PARTNERSHIP
Owner Address:	--
Owner Address 2:	Not reported
Owner City,State,Zip:	--, 99 --
Contact Name:	PETER TILTONL, DEV. MANAGER
Contact Address:	--
Contact Address 2:	Not reported
City,State,Zip:	--, 99 --

E81 **HART ENTERPRISES** **WIP** **S106767126**
West **14160 LIVE OAK AVE** **N/A**
1/8-1/4 **BALDWIN PARK, CA 91706**
0.162 mi.
855 ft. **Site 9 of 50 in cluster E**

Relative:
Lower

Actual:
412 ft.

WIP:

Name:	HART ENTERPRISES
Address:	14160 Live Oak Ave
City,State,Zip:	BALDWIN PARK, CA 91706
Region:	4
File Number:	108.1386
File Status:	**Historical**
Staff:	TB
Facility Suite:	A

E82
West
1/8-1/4
0.162 mi.
855 ft.

EASY DISC
14120 E. LIVE OAK AVE., STE B
BALDWIN PARK, CA 91706

Site 10 of 50 in cluster E

FINDS **1024397286**
N/A

Relative:
Lower

Actual:
412 ft.

FINDS:
Registry ID: 110070310722

Click Here:

Environmental Interest/Information System:
OSHA ESTABLISHMENT

Click this hyperlink while viewing on your computer to access additional FINDS: detail in the EDR Site Report.

E83
West
1/8-1/4
0.162 mi.
855 ft.

14120 LIVEOAK
BALDWIN PARK, CA

Site 11 of 50 in cluster E

ERNS **2002615352**
N/A

Relative:
Lower

Actual:
412 ft.

Incident Commons:

NRC Report #:	615352
Description of Incident:	THE MATERIAL RELEASED FROM A 55 GALLON DRUM DUE TO DRUM SPILLING OVER.
Type of Incident:	STORAGE TANK
Incident Cause:	OTHER
Incident Date Time:	2002-07-02 07:39:00
Incident DTG:	DISCOVERED
Incident Location:	Not reported
Loaction Address:	14120 LIVEOAK
Location Street 1:	Not reported
Location Street 2:	Not reported
Location Nearest City:	BALDWIN PARK
Location State:	CA
Location County:	LOS ANGELES
Location Zip:	Not reported
Distance From City:	Not reported
Distance Units:	Not reported
Direction From City:	Not reported
Lat Deg:	Not reported
Lat Min:	Not reported
Lat Sec:	Not reported
Lat Quad:	Not reported
Long Deg:	Not reported
Long Min:	Not reported
Long Sec:	Not reported
Long Quad:	Not reported
Location Section:	Not reported
Location Township:	Not reported
Location range:	Not reported
Potential Range:	Not reported

Incidents:

NRC Report #:	615352
Aircraft Type:	UNKNOWN
Aircraft Model:	Not reported
Aircraft ID:	Not reported
Aircraft Fuel Capacity:	Not reported
Aircraft Fuel Capacity Units:	Not reported
Aircraft Fuel on Board:	Not reported

(Continued) **2002615352**

Aircraft Fuel on Board Units:	Not reported
Aircraft Spot Number:	Not reported
Aircraft Hanger:	Not reported
Aircraft Runway Number:	Not reported
Road Mile Marker:	Not reported
Building ID:	Not reported
Type of Fixed Object:	UNKNOWN
Power Generating Facility:	U
Generating Capacity:	Not reported
Type of Fuel:	Not reported
NPDES:	Not reported
NPDES Compliance:	U
Pipeline Type:	Not reported
DOT Regulated:	U
Pipeline Above Ground:	ABOVE
Exposed Underwater:	N
Pipeline Covered:	U
Railroad Hotline:	Not reported
Grade Crossing:	N
Location Subdivision:	Not reported
Railroad Milepost:	Not reported
Type Vehicle Involved:	Not reported
Crossing Device Type:	Not reported
Device Operational:	Y
DOT Crossing Number:	Not reported
Brake Failure:	N
Description of Tank:	55 GALLON DRUM
Tank Above Ground:	ABOVE
Transportable Container:	Y
Tank Regulated:	U
Tank Regulated By:	Not reported
Tank ID:	Not reported
Capacity of Tank:	55
Capacity of Tank Units:	GALLON(S)
Actual Amount:	0
Actual Amount Units:	UNKNOWN AMOUNT
Platform Rig Name:	Not reported
Platform Letter:	Not reported
Location Area ID:	Not reported
Location Block ID:	Not reported
OCSG Number:	Not reported
OCSP Number:	Not reported
State Lease Number:	Not reported
Pier Dock Number:	Not reported
Berth Slip Number:	Not reported
Continuous Release Type:	Not reported
Initial Continuous Release No:	Not reported
Continuous Release Permit:	Not reported
Allision:	N
Type of Structure:	Not reported
Structure Name:	Not reported
Structure Operational:	U
Airbag Deployed:	Not reported
Date Tiem Normal Service:	Not reported
Service Disruption Time:	Not reported
Service Disruption Units:	Not reported
Transit Bus Flag:	Not reported

(Continued) **2002615352**

CR Begin Date:	Not reported
CR End Date:	Not reported
CR Change Date:	Not reported
FBI Contact:	Not reported
FBI Contact Date Time:	Not reported
Sub Part C Testing Req:	XXX
Conductor Testing:	Not reported
Engineer Testing:	Not reported
Trainman Testing:	Not reported
Yard Foreman Testing:	Not reported
RCL Operator Testing:	Not reported
Brakeman Testing:	Not reported
Train Dispatcher Testing:	Not reported
Signalman Testing:	Not reported
Other Employee Testing:	Not reported
Unknown Testing:	Not reported
Passenger Handling:	Not reported
Passenger Route:	XXX
Passenger Delay:	XXX

Incident Details:

NRC Report #:	615352
Fire Involved:	N
Fire Extinguished:	U
Any Evacuations:	N
Number Evacuated:	Not reported
Who Evacuated:	Not reported
Radius of Evacuation:	Not reported
Any Injuries:	N
Number Injured:	Not reported
Number Hospitalized:	Not reported
Any Fatalities:	N
Number Fatalities:	Not reported
Any Damages:	N
Damage Amount:	Not reported
Air Corridor Closed:	N
Air Corridor Desc:	Not reported
Air Closure Time:	Not reported
Waterway Closed:	N
Waterway Desc:	Not reported
Waterway Closure Time:	Not reported
Road Closed:	N
Road Desc:	Not reported
Road Closure Time:	Not reported
Closure Direction:	Not reported
Major Artery:	N
Track Closed:	N
Track Desc:	Not reported
Track Closure Time:	Not reported
Media Interest:	NONE
Medium Desc:	LAND
Additional Medium Info:	DRAIN>STREET GUTTER
Body of Water:	Not reported
Tributary of:	Not reported
Release Secured:	Y
Estimated Duration of Release:	Not reported
Release rate:	Not reported

(Continued) **2002615352**

Desc Remedial Action:	LA HAZMAT HELPING WITH REMEDIAL ACTIONS
State Agency on Scene:	Not reported
State Agency Report Number:	02-132140
Other Agency Notified:	Not reported
Weather Conditions:	PARTLY CLOUDY
Air Temperature:	Not reported
Wind Speed:	Not reported
Wind Direction:	Not reported
Water Supply Contaminated:	U
Sheen Size:	Not reported
Sheen Color:	Not reported
Direction of Sheen Travel:	Not reported
Sheen Odor Description:	Not reported
Wave Condition:	Not reported
Current Speed:	Not reported
Current Direction:	Not reported
Water Temperature:	Not reported
Track Close Dir:	Not reported
Empl Fatality:	Not reported
Pass Fatality:	Not reported
Community Impact:	N
Wind Speed Unit:	Not reported
Employee Injuries:	Not reported
Passenger Injuries:	Not reported
Occupant Fatality:	Not reported
Current Speed Unit:	Not reported
Road Closure Units:	Not reported
Track CLosure Units:	Not reported
Sheen Size Units:	Not reported
Additional Info:	CALLER HAD NO ADDITIONAL INFORMATION.
State Agency Notified:	LA COUNTY FIRE DEPT, LA HEALTH HAZMAT
Federal Agency Notified:	Not reported
nearest River Mile Marker:	Not reported
Sheen Size Length:	Not reported
Sheen Size Length Units:	Not reported
Sheen Size Width:	Not reported
Sheen Size Width Units:	Not reported
Offshore:	N
Duration Unit:	Not reported
Release Rate Unit:	Not reported
Release Rate Rate:	Not reported
Passengers Transferred:	UNK

Calls:

NRC Report #:	615352
Site ID:	2002615352
Date Time Received:	2002-07-02 11:56:25
Date Time Complete:	2002-07-02 12:00:36
Call Type:	INC
Responsible Company:	PACIFIC MECHANICAL
Responsible Org Type:	PRIVATE ENTERPRISE
Responsible City:	BALDWIN PARK
Responsible State:	CA
Responsible Zip:	91720
On Behalf:	Not reported
Source:	TELEPHONE

(Continued) **2002615352**

Material Involved:

NRC Report #:	615352
Chris Code:	UNK
Case Number:	000000-00-0
UN Number:	Not reported
Amount of Material:	0
Unit of Measure:	UNKNOWN AMOUNT
Name of Material:	UNKNOWN MATERIAL
If Reached Water:	NO
Amount in Water:	Not reported
Unit of Measure Reach Water:	Not reported

E84
West
1/8-1/4
0.162 mi.
855 ft.

MULTI-DUTI MANUFACTURING, INC. **WIP** **S106767123**
14140 LIVE OAK AVE **N/A**
BALDWIN PARK, CA 91706

Site 12 of 50 in cluster E

Relative:
Lower

Actual:
412 ft.

WIP:

Name:	MULTI-DUTI MANUFACTURING, INC.
Address:	14140 Live Oak Ave
City,State,Zip:	BALDWIN PARK, CA 91706
Region:	4
File Number:	108.1382
File Status:	**Not reported**
Staff:	UNIDENTIFIED
Facility Suite:	A

E85
West
1/8-1/4
0.162 mi.
855 ft.

TOPTEK TECHNOLOGY, INC. **WIP** **S106767258**
14140 LIVE OAK AVE **N/A**
IRWINDALE, CA 91706

Site 13 of 50 in cluster E

Relative:
Lower

Actual:
412 ft.

WIP:

Name:	TOPTEK TECHNOLOGY, INC.
Address:	14140 Live Oak Ave
City,State,Zip:	IRWINDALE, CA 91706
Region:	4
File Number:	108.1582
File Status:	**Historical**
Staff:	DKOO
Facility Suite:	C

E86
West
1/8-1/4
0.162 mi.
855 ft.

SHELCOMM — **WIP** — **S106767127**
14160 LIVE OAK AVE — **N/A**
BALDWIN PARK, CA 91706

Site 14 of 50 in cluster E

Relative:
Lower

Actual:
412 ft.

WIP:

Name:	SHELCOMM
Address:	14160 Live Oak Ave
City,State,Zip:	BALDWIN PARK, CA 91706
Region:	4
File Number:	108.1388
File Status:	**Historical**
Staff:	TB
Facility Suite:	C

E87
West
1/8-1/4
0.162 mi.
855 ft.

FULLER & ASSOCIATES — **WIP** — **S106767257**
14160 LIVE OAK AVE — **N/A**
IRWINDALE, CA 91706

Site 15 of 50 in cluster E

Relative:
Lower

Actual:
412 ft.

WIP:

Name:	FULLER & ASSOCIATES
Address:	14160 Live Oak Ave
City,State,Zip:	IRWINDALE, CA 91706
Region:	4
File Number:	108.1581
File Status:	**Historical**
Staff:	DKOO
Facility Suite:	Not reported

E88
West
1/8-1/4
0.162 mi.
855 ft.

SUNBURST DRAPERY CLEANERS & FI — **EMI** — **S106840251**
14160 LIVE OAK AV UNIT B — **N/A**
BALDWIN PARK, CA 91706

Site 16 of 50 in cluster E

Relative:
Lower

Actual:
412 ft.

EMI:

Name:	SUNBURST DRAPERY CLEANERS & FI
Address:	14160 LIVE OAK AV UNIT B
City,State,Zip:	BALDWIN PARK, CA 91706
Year:	1987
County Code:	19
Air Basin:	SC
Facility ID:	43854
Air District Name:	SC
SIC Code:	7216
Air District Name:	SOUTH COAST AQMD
Community Health Air Pollution Info System:	Not reported
Consolidated Emission Reporting Rule:	Not reported
Total Organic Hydrocarbon Gases Tons/Yr:	0
Reactive Organic Gases Tons/Yr:	0
Carbon Monoxide Emissions Tons/Yr:	0
NOX - Oxides of Nitrogen Tons/Yr:	0
SOX - Oxides of Sulphur Tons/Yr:	0
Particulate Matter Tons/Yr:	0
Part. Matter 10 Micrometers and Smllr Tons/Yr:	0

SUNBURST DRAPERY CLEANERS & FI (Continued) **S106840251**

Name:	SUNBURST DRAPERY CLEANERS & FI
Address:	14160 LIVE OAK AV UNIT B
City,State,Zip:	BALDWIN PARK, CA 91706
Year:	1990
County Code:	19
Air Basin:	SC
Facility ID:	43854
Air District Name:	SC
SIC Code:	7216
Air District Name:	SOUTH COAST AQMD
Community Health Air Pollution Info System:	Not reported
Consolidated Emission Reporting Rule:	Not reported
Total Organic Hydrocarbon Gases Tons/Yr:	8
Reactive Organic Gases Tons/Yr:	0
Carbon Monoxide Emissions Tons/Yr:	0
NOX - Oxides of Nitrogen Tons/Yr:	0
SOX - Oxides of Sulphur Tons/Yr:	0
Particulate Matter Tons/Yr:	0
Part. Matter 10 Micrometers and Smllr Tons/Yr:	0

Name:	SUNBURST DRAPERY CLEANERS & FI
Address:	14160 LIVE OAK AV UNIT B
City,State,Zip:	BALDWIN PARK, CA 91706
Year:	1995
County Code:	19
Air Basin:	SC
Facility ID:	43854
Air District Name:	SC
SIC Code:	7216
Air District Name:	SOUTH COAST AQMD
Community Health Air Pollution Info System:	Not reported
Consolidated Emission Reporting Rule:	Not reported
Total Organic Hydrocarbon Gases Tons/Yr:	5
Reactive Organic Gases Tons/Yr:	0
Carbon Monoxide Emissions Tons/Yr:	0
NOX - Oxides of Nitrogen Tons/Yr:	0
SOX - Oxides of Sulphur Tons/Yr:	0
Particulate Matter Tons/Yr:	0
Part. Matter 10 Micrometers and Smllr Tons/Yr:	0

E89 **TIME & SOUND CO., INC.** **WIP** **S106767120**
West **14120 LIVE OAK AVE** **N/A**
1/8-1/4 **BALDWIN PARK, CA 91706**
0.162 mi.
855 ft. **Site 17 of 50 in cluster E**

Relative:
Lower

Actual:
412 ft.

WIP:

Name:	TIME & SOUND CO., INC.
Address:	14120 Live Oak Ave
City,State,Zip:	BALDWIN PARK, CA 91706
Region:	4
File Number:	108.1379
File Status:	**Historical**
Staff:	WLIU
Facility Suite:	B

E90 West 1/8-1/4 0.162 mi. 855 ft. | **POSITION ONE MOTORSPORTS**
14160 LIVE OAK AVE STE H
BALDWIN PARK, CA 91706

Site 18 of 50 in cluster E

HAZNET **S113468397**
HWTS **N/A**

Relative: Lower

Actual: 412 ft.

HAZNET:

Name:	POSITION ONE MOTORSPORTS
Address:	14160 LIVE OAK AVE STE H
Address 2:	Not reported
City,State,Zip:	BALDWIN PARK, CA 917061349
Contact:	RANDEL KING
Telephone:	6268142008
Mailing Name:	Not reported
Mailing Address:	14160 LIVE OAK AVE STE H
Year:	2012
Gepaid:	CAL000358080
TSD EPA ID:	CAT000613893
CA Waste Code:	214 - Unspecified solvent mixture
Disposal Method:	H141 - Storage, Bulking, And/Or Transfer Off Site--No Treatment/Reovery (H010-H129) Or (H131-H135)
Tons:	0.054
Year:	2010
Gepaid:	CAL000358080
TSD EPA ID:	TXD077603371
CA Waste Code:	214 - Unspecified solvent mixture
Disposal Method:	H061 - Fuel Blending Prior To Energy Recovery At Another Site
Tons:	0.1008

Additional Info:

Year:	2010
Gen EPA ID:	CAL000358080
Shipment Date:	20101215
Creation Date:	5/26/2011 18:30:11
Receipt Date:	20101227
Manifest ID:	003822320FLE
Trans EPA ID:	TXR000050930
Trans Name:	SAFETY-KLEEN SYSTEMS INC
Trans 2 EPA ID:	OKD981588791
Trans 2 Name:	TRIAD
TSDF EPA ID:	TXD077603371
Trans Name:	SAFETY-KLEEN SYSTEMS INC
TSDF Alt EPA ID:	Not reported
TSDF Alt Name:	Not reported
Waste Code Description:	214 - Unspecified solvent mixture
RCRA Code:	F005
Meth Code:	H061 - Fuel Blending Prior To Energy Recovery At Another Site
Quantity Tons:	0.1008
Waste Quantity:	28
Quantity Unit:	G
Additional Code 1:	F003
Additional Code 2:	D001
Additional Code 3:	Not reported
Additional Code 4:	Not reported
Additional Code 5:	Not reported

POSITION ONE MOTORSPORTS (Continued) **S113468397**

Additional Info:

Year:	2012
Gen EPA ID:	CAL000358080
Shipment Date:	20120430
Creation Date:	10/19/2012 22:15:28
Receipt Date:	20120502
Manifest ID:	003231797SKS
Trans EPA ID:	TXR000050930
Trans Name:	SAFETY-KLEEN SYSTEMS INC
Trans 2 EPA ID:	Not reported
Trans 2 Name:	Not reported
TSDF EPA ID:	CAT000613893
Trans Name:	SAFETY-KLEEN SYSTEMS INC
TSDF Alt EPA ID:	Not reported
TSDF Alt Name:	Not reported
Waste Code Description:	214 - Unspecified solvent mixture
RCRA Code:	Not reported
Meth Code:	H141 - Storage, Bulking, And/Or Transfer Off Site--No Treatment/Reovery (H010-H129) Or (H131-H135)
Quantity Tons:	0.054
Waste Quantity:	15
Quantity Unit:	G
Additional Code 1:	Not reported
Additional Code 2:	Not reported
Additional Code 3:	Not reported
Additional Code 4:	Not reported
Additional Code 5:	Not reported

HWTS:

Name:	POSITION ONE MOTORSPORTS
Address:	14160 LIVE OAK AVE STE H
Address 2:	Not reported
City,State,Zip:	BALDWIN PARK, CA 917061349
EPA ID:	CAL000358080
Inactive Date:	06/30/2011
Create Date:	10/19/2010
Last Act Date:	03/26/2014
Mailing Name:	Not reported
Mailing Address:	14160 LIVE OAK AVE STE H
Mailing Address 2:	Not reported
Mailing City,State,Zip:	BALDWIN PARK, CA 917061349
Owner Name:	LUIS MARTINEZ
Owner Address:	14160 LIVE OAK AVE STE H
Owner Address 2:	Not reported
Owner City,State,Zip:	BALDWIN PARK, CA 917061349
Contact Name:	RANDEL KING
Contact Address:	14160 LIVE OAK AVE STE H
Contact Address 2:	Not reported
City,State,Zip:	BALDWIN PARK, CA 917061349

NAICS:

EPA ID:	CAL000358080
Create Date:	2010-10-19 11:26:04.397
NAICS Code:	711219
NAICS Description:	Other Spectator Sports
Issued EPA ID Date:	2010-10-19 11:26:04.36700

POSITION ONE MOTORSPORTS (Continued) **S113468397**

Inactive Date:	2011-06-30 00:00:00
Facility Name:	POSITION ONE MOTORSPORTS
Facility Address:	14160 LIVE OAK AVE STE H
Facility Address 2:	Not reported
Facility City:	BALDWIN PARK
Facility County:	Not reported
Facility State:	CA
Facility Zip:	917061349

E91
West
1/8-1/4
0.162 mi.
855 ft.

SUNBURST DRAPERY CLEANERS & FIREPROOFING **DRYCLEANERS** **S121697830**
14160 LIVE OAK AVE UNIT B **N/A**
BALDWIN PARK, CA 91706

Site 19 of 50 in cluster E

Relative:
Lower

Actual:
412 ft.

DRYCLEAN SOUTH COAST:

Name:	SUNBURST DRAPERY CLEANERS & FIREPROOFING
Address:	14160 LIVE OAK AVE UNIT B
City,State,Zip:	BALDWIN PARK, CA 91706
Facility ID:	43854
Application Number:	121744
Permit Number:	M34433
Status:	I
Representative Name:	ROBERT W. WEINREB
Representative Telephone:	818 9628778
Permit Status:	INACTIVE
BCAT Number:	000234
BCAT Description:	DRY CLEANING EQUIP PERCHLOROETHYLENE
CCAT Number:	02
CCAT Description:	ADSORBER (DRY CLEANING) REGENERATIVE
UTM East:	410.89300537
UTM North:	3774.2128906
Application Date:	04/23/1984
PO Issue Date:	08/24/1984
NAICS Code:	Not reported
SIC Code:	7216

Name:	SUNBURST DRAPERY CLEANERS & FIREPROOFING
Address:	14160 LIVE OAK AVE UNIT B
City,State,Zip:	BALDWIN PARK, CA 91706
Facility ID:	43854
Application Number:	330418
Permit Number:	F8692
Status:	I
Representative Name:	ROBERT W. WEINREB
Representative Telephone:	818 9628778
Permit Status:	INACTIVE
BCAT Number:	000601
BCAT Description:	DRY CLEANING, DRY-TO-DRY NON-VENT, PERC
CCAT Number:	04
CCAT Description:	VAPOR RECOVERY UNIT COMPRESS & CONDENSE
UTM East:	410.89300537
UTM North:	3774.2128906
Application Date:	07/09/1997
PO Issue Date:	08/12/1997
NAICS Code:	Not reported
SIC Code:	7216

E92 West 1/8-1/4 0.162 mi. 855 ft. — **HYDRODYNE**, **14140 LIVE OAK AVE**, **BALDWIN PARK, CA 91706** — **WIP** — **S106767124** / **N/A**

Site 20 of 50 in cluster E

Relative: Lower
Actual: 412 ft.

WIP:

Name:	HYDRODYNE
Address:	14140 Live Oak Ave
City,State,Zip:	BALDWIN PARK, CA 91706
Region:	4
File Number:	108.1383
File Status:	**Historical**
Staff:	TB
Facility Suite:	B

E93 West 1/8-1/4 0.162 mi. 855 ft. — **TIMES INTERNATIONAL COMPUTERS**, **14160 LIVE OAK AVE**, **BALDWIN PARK, CA 91706** — **WIP** — **S106767129** / **N/A**

Site 21 of 50 in cluster E

Relative: Lower
Actual: 412 ft.

WIP:

Name:	TIMES INTERNATIONAL COMPUTERS
Address:	14160 Live Oak Ave
City,State,Zip:	BALDWIN PARK, CA 91706
Region:	4
File Number:	108.1390
File Status:	**Historical**
Staff:	WLIU
Facility Suite:	F

E94 West 1/8-1/4 0.162 mi. 855 ft. — **L. A. CELLULAR**, **14160 LIVE OAK AVENUE**, **BALDWIN PARK, CA 91706** — **HAZNET**, **HWTS** — **S112859787** / **N/A**

Site 22 of 50 in cluster E

Relative: Lower
Actual: 412 ft.

HAZNET:

Name:	L. A. CELLULAR
Address:	14160 LIVE OAK AVENUE
Address 2:	Not reported
City,State,Zip:	BALDWIN PARK, CA 917060000
Contact:	ALAN ASAR
Telephone:	8188148110
Mailing Name:	Not reported
Mailing Address:	14160 LIVE OAK AVENUE
Year:	1995
Gepaid:	CAC001011336
TSD EPA ID:	CAD088504881
CA Waste Code:	121 - Alkaline solution (pH >= 12.5) with metals
Disposal Method:	R01 - Recycler
Tons:	0.075
Year:	1995
Gepaid:	CAC001011336
TSD EPA ID:	CAD088504881

L. A. CELLULAR (Continued) **S112859787**

CA Waste Code:	181 - Other inorganic solid waste
Disposal Method:	-
Tons:	0.05

Additional Info:

Year:	1995
Gen EPA ID:	CAC001011336
Shipment Date:	19950707
Creation Date:	4/2/1996 0:00:00
Receipt Date:	19950710
Manifest ID:	95290573
Trans EPA ID:	CAD983630773
Trans Name:	Not reported
Trans 2 EPA ID:	Not reported
Trans 2 Name:	Not reported
TSDF EPA ID:	CAD088504881
Trans Name:	Not reported
TSDF Alt EPA ID:	CAD088504881
TSDF Alt Name:	Not reported
Waste Code Description:	181 - Other inorganic solid waste Organics
RCRA Code:	D008
Meth Code:	- Not reported
Quantity Tons:	0.05
Waste Quantity:	100
Quantity Unit:	P
Additional Code 1:	Not reported
Additional Code 2:	Not reported
Additional Code 3:	Not reported
Additional Code 4:	Not reported
Additional Code 5:	Not reported
Shipment Date:	19950707
Creation Date:	4/2/1996 0:00:00
Receipt Date:	19950710
Manifest ID:	95290573
Trans EPA ID:	CAD983630773
Trans Name:	Not reported
Trans 2 EPA ID:	Not reported
Trans 2 Name:	Not reported
TSDF EPA ID:	CAD088504881
Trans Name:	Not reported
TSDF Alt EPA ID:	CAD088504881
TSDF Alt Name:	Not reported
Waste Code Description:	121 - Alkaline solution (pH >12.5) with metals (antimony, arsenic, barium, beryllium, cadmium, chromium, cobalt, copper, lead, mercury, molybdenum, nickel, selenium, silver, thallium, vanadium, and zinc
RCRA Code:	D006
Meth Code:	R01 - Recycler
Quantity Tons:	0.075
Waste Quantity:	150
Quantity Unit:	P
Additional Code 1:	Not reported
Additional Code 2:	Not reported
Additional Code 3:	Not reported
Additional Code 4:	Not reported

L. A. CELLULAR (Continued) **S112859787**

Additional Code 5: Not reported

HWTS:

Name:	L. A. CELLULAR
Address:	14160 LIVE OAK AVENUE
Address 2:	Not reported
City,State,Zip:	BALDWIN PARK, CA 917060000
EPA ID:	CAC001011336
Inactive Date:	10/25/2000
Create Date:	06/22/1995
Last Act Date:	10/25/2000
Mailing Name:	Not reported
Mailing Address:	14160 LIVE OAK AVENUE
Mailing Address 2:	Not reported
Mailing City,State,Zip:	BALDWIN PARK, CA 917060000
Owner Name:	L.A. CELLULAR
Owner Address:	14160 LIVE OAK AVENUE
Owner Address 2:	Not reported
Owner City,State,Zip:	BALDWIN PARK, CA 917060000
Contact Name:	ALAN ASAR
Contact Address:	14160 LIVE OAK AVENUE
Contact Address 2:	Not reported
City,State,Zip:	BALDWIN PARK, CA 917060000

E95 **K. S. BROTHER BOX** **WIP** **S106767125**
West **14140 LIVE OAK AVE** **N/A**
1/8-1/4 **BALDWIN PARK, CA 91706**
0.162 mi.
855 ft. **Site 23 of 50 in cluster E**

Relative:
Lower

Actual:
412 ft.

WIP:

Name:	K. S. BROTHER BOX
Address:	14140 Live Oak Ave
City,State,Zip:	BALDWIN PARK, CA 91706
Region:	4
File Number:	108.1385
File Status:	**Historical**
Staff:	TB
Facility Suite:	C-D

E96 **SEMCO LASER TECHNOLOGY CORP** **HAZNET** **S123621193**
West **14160 LIVE OAK AVE STE D** **HWTS** **N/A**
1/8-1/4 **BALDWIN PARK, CA 91706**
0.162 mi.
855 ft. **Site 24 of 50 in cluster E**

Relative:
Lower

Actual:
412 ft.

HAZNET:

Name:	SEMCO LASER TECHNOLOGY CORP
Address:	14160 LIVE OAK AVE STE D
Address 2:	Not reported
City,State,Zip:	BALDWIN PARK, CA 917060000
Contact:	ALBERT TU PRESIDENT
Telephone:	6264727764
Mailing Name:	Not reported
Mailing Address:	18007 CORTNEY COURT

SEMCO LASER TECHNOLOGY CORP (Continued) **S123621193**

Year:	2001
Gepaid:	CAL000196322
TSD EPA ID:	CAT080033681
CA Waste Code:	791 - Liquids with pH <= 2
Disposal Method:	R01 - Recycler
Tons:	0.1251

Year:	2001
Gepaid:	CAL000196322
TSD EPA ID:	TND000772186
CA Waste Code:	212 - Oxygenated solvents (acetone, butanol, ethyl acetate, etc.)
Disposal Method:	*** - Invalid Code
Tons:	0.099

Year:	2001
Gepaid:	CAL000196322
TSD EPA ID:	TND000772186
CA Waste Code:	551 - Laboratory waste chemicals
Disposal Method:	*** - Invalid Code
Tons:	0.0208

Year:	2000
Gepaid:	CAL000196322
TSD EPA ID:	TND000772186
CA Waste Code:	212 - Oxygenated solvents (acetone, butanol, ethyl acetate, etc.)
Disposal Method:	D99 - Disposal, Other
Tons:	0.198

Year:	2000
Gepaid:	CAL000196322
TSD EPA ID:	TND000772186
CA Waste Code:	212 - Oxygenated solvents (acetone, butanol, ethyl acetate, etc.)
Disposal Method:	-
Tons:	0.495

Year:	2000
Gepaid:	CAL000196322
TSD EPA ID:	CAT080033681
CA Waste Code:	791 - Liquids with pH <= 2
Disposal Method:	R01 - Recycler
Tons:	0.125

Year:	1999
Gepaid:	CAL000196322
TSD EPA ID:	TND000772186
CA Waste Code:	212 - Oxygenated solvents (acetone, butanol, ethyl acetate, etc.)
Disposal Method:	D99 - Disposal, Other
Tons:	0.09

Additional Info:

Year:	2000
Gen EPA ID:	CAL000196322

Shipment Date:	20001129
Creation Date:	3/6/2001 0:00:00
Receipt Date:	20001218

SEMCO LASER TECHNOLOGY CORP (Continued) **S123621193**

Manifest ID:	20422968
Trans EPA ID:	CAL931024038
Trans Name:	Not reported
Trans 2 EPA ID:	CAD981634116
Trans 2 Name:	Not reported
TSDF EPA ID:	TND000772186
Trans Name:	Not reported
TSDF Alt EPA ID:	Not reported
TSDF Alt Name:	Not reported
Waste Code Description:	212 - Oxygenated solvents (acetone, butanol, ethyl acetate, etc.
RCRA Code:	D001
Meth Code:	- Not reported
Quantity Tons:	0.099
Waste Quantity:	30
Quantity Unit:	G
Additional Code 1:	Not reported
Additional Code 2:	Not reported
Additional Code 3:	Not reported
Additional Code 4:	Not reported
Additional Code 5:	Not reported

Shipment Date:	20001004
Creation Date:	1/9/2001 0:00:00
Receipt Date:	20001017
Manifest ID:	20418226
Trans EPA ID:	CAL931024038
Trans Name:	Not reported
Trans 2 EPA ID:	UTD981552425
Trans 2 Name:	Not reported
TSDF EPA ID:	TND000772186
Trans Name:	Not reported
TSDF Alt EPA ID:	Not reported
TSDF Alt Name:	Not reported
Waste Code Description:	212 - Oxygenated solvents (acetone, butanol, ethyl acetate, etc.
RCRA Code:	D001
Meth Code:	- Not reported
Quantity Tons:	0.099
Waste Quantity:	30
Quantity Unit:	G
Additional Code 1:	Not reported
Additional Code 2:	Not reported
Additional Code 3:	Not reported
Additional Code 4:	Not reported
Additional Code 5:	Not reported

Shipment Date:	20001004
Creation Date:	12/13/2000 0:00:00
Receipt Date:	20001010
Manifest ID:	20418227
Trans EPA ID:	CAL931024038
Trans Name:	Not reported
Trans 2 EPA ID:	Not reported
Trans 2 Name:	Not reported
TSDF EPA ID:	CAT080033681
Trans Name:	Not reported
TSDF Alt EPA ID:	CAT080033681
TSDF Alt Name:	Not reported

SEMCO LASER TECHNOLOGY CORP (Continued) **S123621193**

Waste Code Description:	791 - Liquids with pH < 2 792 Liquids with pH < 2 with metals
RCRA Code:	D002
Meth Code:	R01 - Recycler
Quantity Tons:	0.0625
Waste Quantity:	15
Quantity Unit:	G
Additional Code 1:	Not reported
Additional Code 2:	Not reported
Additional Code 3:	Not reported
Additional Code 4:	Not reported
Additional Code 5:	Not reported
Shipment Date:	20000726
Creation Date:	11/14/2000 0:00:00
Receipt Date:	20000828
Manifest ID:	95652561
Trans EPA ID:	CAL931024038
Trans Name:	Not reported
Trans 2 EPA ID:	CAD009661844
Trans 2 Name:	Not reported
TSDF EPA ID:	TND000772186
Trans Name:	Not reported
TSDF Alt EPA ID:	Not reported
TSDF Alt Name:	Not reported
Waste Code Description:	212 - Oxygenated solvents (acetone, butanol, ethyl acetate, etc.
RCRA Code:	D001
Meth Code:	- Not reported
Quantity Tons:	0.099
Waste Quantity:	30
Quantity Unit:	G
Additional Code 1:	Not reported
Additional Code 2:	Not reported
Additional Code 3:	Not reported
Additional Code 4:	Not reported
Additional Code 5:	Not reported
Shipment Date:	20000628
Creation Date:	9/11/2000 0:00:00
Receipt Date:	20000711
Manifest ID:	20087777
Trans EPA ID:	CAL931024038
Trans Name:	Not reported
Trans 2 EPA ID:	UTD981552425
Trans 2 Name:	Not reported
TSDF EPA ID:	TND000772186
Trans Name:	Not reported
TSDF Alt EPA ID:	Not reported
TSDF Alt Name:	Not reported
Waste Code Description:	212 - Oxygenated solvents (acetone, butanol, ethyl acetate, etc.
RCRA Code:	D001
Meth Code:	- Not reported
Quantity Tons:	0.099
Waste Quantity:	30
Quantity Unit:	G
Additional Code 1:	Not reported
Additional Code 2:	Not reported
Additional Code 3:	Not reported

SEMCO LASER TECHNOLOGY CORP (Continued) **S123621193**

Additional Code 4:	Not reported
Additional Code 5:	Not reported
Shipment Date:	20000614
Creation Date:	9/11/2000 0:00:00
Receipt Date:	20000629
Manifest ID:	20087684
Trans EPA ID:	CAL931024038
Trans Name:	Not reported
Trans 2 EPA ID:	UTD981552425
Trans 2 Name:	Not reported
TSDF EPA ID:	TND000772186
Trans Name:	Not reported
TSDF Alt EPA ID:	Not reported
TSDF Alt Name:	Not reported
Waste Code Description:	212 - Oxygenated solvents (acetone, butanol, ethyl acetate, etc.
RCRA Code:	D001
Meth Code:	- Not reported
Quantity Tons:	0.099
Waste Quantity:	30
Quantity Unit:	G
Additional Code 1:	Not reported
Additional Code 2:	Not reported
Additional Code 3:	Not reported
Additional Code 4:	Not reported
Additional Code 5:	Not reported
Shipment Date:	20000426
Creation Date:	7/12/2000 0:00:00
Receipt Date:	20000501
Manifest ID:	20102188
Trans EPA ID:	CAL931024038
Trans Name:	Not reported
Trans 2 EPA ID:	Not reported
Trans 2 Name:	Not reported
TSDF EPA ID:	CAT080033681
Trans Name:	Not reported
TSDF Alt EPA ID:	Not reported
TSDF Alt Name:	Not reported
Waste Code Description:	791 - Liquids with pH < 2 792 Liquids with pH < 2 with metals
RCRA Code:	D002
Meth Code:	R01 - Recycler
Quantity Tons:	0.0625
Waste Quantity:	15
Quantity Unit:	G
Additional Code 1:	Not reported
Additional Code 2:	Not reported
Additional Code 3:	Not reported
Additional Code 4:	Not reported
Additional Code 5:	Not reported
Shipment Date:	20000419
Creation Date:	6/21/2000 0:00:00
Receipt Date:	20000425
Manifest ID:	20102148
Trans EPA ID:	CAL931024038
Trans Name:	Not reported

SEMCO LASER TECHNOLOGY CORP (Continued) **S123621193**

Trans 2 EPA ID:	CAD076548635
Trans 2 Name:	Not reported
TSDF EPA ID:	TND000772186
Trans Name:	Not reported
TSDF Alt EPA ID:	Not reported
TSDF Alt Name:	Not reported
Waste Code Description:	212 - Oxygenated solvents (acetone, butanol, ethyl acetate, etc.
RCRA Code:	D001
Meth Code:	D99 - Disposal, Other
Quantity Tons:	0.099
Waste Quantity:	30
Quantity Unit:	G
Additional Code 1:	Not reported
Additional Code 2:	Not reported
Additional Code 3:	Not reported
Additional Code 4:	Not reported
Additional Code 5:	Not reported

Shipment Date:	20000119
Creation Date:	4/4/2000 0:00:00
Receipt Date:	20000131
Manifest ID:	99103091
Trans EPA ID:	CAL931024038
Trans Name:	Not reported
Trans 2 EPA ID:	CAD076548635
Trans 2 Name:	Not reported
TSDF EPA ID:	TND000772186
Trans Name:	Not reported
TSDF Alt EPA ID:	Not reported
TSDF Alt Name:	Not reported
Waste Code Description:	212 - Oxygenated solvents (acetone, butanol, ethyl acetate, etc.
RCRA Code:	D001
Meth Code:	D99 - Disposal, Other
Quantity Tons:	0.099
Waste Quantity:	30
Quantity Unit:	G
Additional Code 1:	Not reported
Additional Code 2:	Not reported
Additional Code 3:	Not reported
Additional Code 4:	Not reported
Additional Code 5:	Not reported

Additional Info:

Year:	1999
Gen EPA ID:	CAL000196322

Shipment Date:	19991201
Creation Date:	2/28/2000 0:00:00
Receipt Date:	19991214
Manifest ID:	99100909
Trans EPA ID:	CAL931024038
Trans Name:	Not reported
Trans 2 EPA ID:	UTD981552425
Trans 2 Name:	Not reported
TSDF EPA ID:	TND000772186
Trans Name:	Not reported
TSDF Alt EPA ID:	Not reported

SEMCO LASER TECHNOLOGY CORP (Continued) **S123621193**

TSDF Alt Name:	Not reported
Waste Code Description:	212 - Oxygenated solvents (acetone, butanol, ethyl acetate, etc.
RCRA Code:	D001
Meth Code:	D99 - Disposal, Other
Quantity Tons:	0.09
Waste Quantity:	180
Quantity Unit:	P
Additional Code 1:	Not reported
Additional Code 2:	Not reported
Additional Code 3:	Not reported
Additional Code 4:	Not reported
Additional Code 5:	Not reported

Additional Info:

Year:	2001
Gen EPA ID:	CAL000196322
Shipment Date:	20010313
Creation Date:	6/27/2001 0:00:00
Receipt Date:	20010410
Manifest ID:	20962858
Trans EPA ID:	CAL931024038
Trans Name:	Not reported
Trans 2 EPA ID:	CAL000827879
Trans 2 Name:	Not reported
TSDF EPA ID:	TND000772186
Trans Name:	Not reported
TSDF Alt EPA ID:	Not reported
TSDF Alt Name:	Not reported
Waste Code Description:	551 - Laboratory waste chemicals 561 Detergent and soap
RCRA Code:	D002
Meth Code:	*** - Invalid Code
Quantity Tons:	0.0083
Waste Quantity:	2
Quantity Unit:	G
Additional Code 1:	Not reported
Additional Code 2:	Not reported
Additional Code 3:	Not reported
Additional Code 4:	Not reported
Additional Code 5:	Not reported
Shipment Date:	20010313
Creation Date:	6/27/2001 0:00:00
Receipt Date:	20010410
Manifest ID:	20962858
Trans EPA ID:	CAL931024038
Trans Name:	Not reported
Trans 2 EPA ID:	CAL000827879
Trans 2 Name:	Not reported
TSDF EPA ID:	TND000772186
Trans Name:	Not reported
TSDF Alt EPA ID:	Not reported
TSDF Alt Name:	Not reported
Waste Code Description:	551 - Laboratory waste chemicals 561 Detergent and soap
RCRA Code:	D002
Meth Code:	*** - Invalid Code
Quantity Tons:	0.0125

SEMCO LASER TECHNOLOGY CORP (Continued) **S123621193**

Waste Quantity:	3
Quantity Unit:	G
Additional Code 1:	Not reported
Additional Code 2:	Not reported
Additional Code 3:	Not reported
Additional Code 4:	Not reported
Additional Code 5:	Not reported
Shipment Date:	20010207
Creation Date:	4/19/2001 0:00:00
Receipt Date:	20010209
Manifest ID:	20449403
Trans EPA ID:	CAL931024038
Trans Name:	Not reported
Trans 2 EPA ID:	Not reported
Trans 2 Name:	Not reported
TSDF EPA ID:	CAT080033681
Trans Name:	Not reported
TSDF Alt EPA ID:	CAT080033681
TSDF Alt Name:	Not reported
Waste Code Description:	791 - Liquids with pH < 2 792 Liquids with pH < 2 with metals
RCRA Code:	D002
Meth Code:	R01 - Recycler
Quantity Tons:	0.1251
Waste Quantity:	30
Quantity Unit:	G
Additional Code 1:	Not reported
Additional Code 2:	Not reported
Additional Code 3:	Not reported
Additional Code 4:	Not reported
Additional Code 5:	Not reported
Shipment Date:	20010207
Creation Date:	4/30/2001 0:00:00
Receipt Date:	20010219
Manifest ID:	20449404
Trans EPA ID:	CAL931024038
Trans Name:	Not reported
Trans 2 EPA ID:	CAD981634116
Trans 2 Name:	Not reported
TSDF EPA ID:	TND000772186
Trans Name:	Not reported
TSDF Alt EPA ID:	Not reported
TSDF Alt Name:	Not reported
Waste Code Description:	212 - Oxygenated solvents (acetone, butanol, ethyl acetate, etc.
RCRA Code:	D001
Meth Code:	*** - Invalid Code
Quantity Tons:	0.099
Waste Quantity:	30
Quantity Unit:	G
Additional Code 1:	Not reported
Additional Code 2:	Not reported
Additional Code 3:	Not reported
Additional Code 4:	Not reported
Additional Code 5:	Not reported

SEMCO LASER TECHNOLOGY CORP (Continued) **S123621193**

HWTS:

Name:	SEMCO LASER TECHNOLOGY CORP
Address:	14160 LIVE OAK AVE STE D
Address 2:	Not reported
City,State,Zip:	BALDWIN PARK, CA 917060000
EPA ID:	CAL000196322
Inactive Date:	06/30/2002
Create Date:	06/14/1999
Last Act Date:	02/02/2005
Mailing Name:	Not reported
Mailing Address:	18007 CORTNEY COURT
Mailing Address 2:	Not reported
Mailing City,State,Zip:	CITY OF INDUSTRY, CA 917480000
Owner Name:	SEMCO LASER TECHNOLOGY CORP
Owner Address:	14160 LIVE OAKS AVE #D
Owner Address 2:	Not reported
Owner City,State,Zip:	BALDWIN PARK, CA 917060000
Contact Name:	ALBERT TU PRESIDENT
Contact Address:	14160 LIVE OAK AVE #D
Contact Address 2:	Not reported
City,State,Zip:	BALDWIN PARK, CA 917060000

NAICS:

EPA ID:	CAL000196322
Create Date:	2002-03-14 16:36:29.000
NAICS Code:	334413
NAICS Description:	Semiconductor and Related Device Manufacturing
Issued EPA ID Date:	1999-06-14 00:00:00
Inactive Date:	2002-06-30 00:00:00
Facility Name:	SEMCO LASER TECHNOLOGY CORP
Facility Address:	14160 LIVE OAK AVE STE D
Facility Address 2:	Not reported
Facility City:	BALDWIN PARK
Facility County:	Not reported
Facility State:	CA
Facility Zip:	917060000

E97 **FULLER & ASSOC** **HWTS** **S124785892**
West **14160 LIVE OAK #E** **N/A**
1/8-1/4 **BALDWIN PARK, CA 91706**
0.162 mi.
855 ft. **Site 25 of 50 in cluster E**

Relative:
Lower

Actual:
412 ft.

HWTS:

Name:	FULLER & ASSOC
Address:	14160 LIVE OAK #E
Address 2:	Not reported
City,State,Zip:	BALDWIN PARK, CA 917060000
EPA ID:	CAL000069597
Inactive Date:	06/30/1997
Create Date:	10/16/1992
Last Act Date:	10/03/1997
Mailing Name:	Not reported
Mailing Address:	14160 LIVE OAK AVE STE E
Mailing Address 2:	Not reported
Mailing City,State,Zip:	BALDWIN PARK, CA 917061349
Owner Name:	LEWIS MANAGEMENT

FULLER & ASSOC (Continued) **S124785892**

Owner Address:	14160 LIVE OAK AVE STE E
Owner Address 2:	Not reported
Owner City,State,Zip:	BALDWIN PARK, CA 917061349
Contact Name:	UNDELIVERABLE PER VF97 AH
Contact Address:	14160 LIVE OAK AVE STE E
Contact Address 2:	Not reported
City,State,Zip:	BALDWIN PARK, CA 917061349

E98 **SUNBURST DRAPERY CLEANERS** **CPS-SLIC** **S103989802**
West **14160 LIVE OAK AVE** **DRYCLEANERS** **N/A**
1/8-1/4 **BALDWIN PARK, CA 91706** **WIP**
0.162 mi. **CERS**
855 ft. **Site 26 of 50 in cluster E**

Relative:
Lower

Actual:
412 ft.

CPS-SLIC:

Name:	SUNBURST DRAPERY CLEANERS
Address:	14160 LIVE OAK AVE. #B
City,State,Zip:	BALDWIN PARK, CA 91706
Region:	STATE
Facility Status:	**Open - Site Assessment**
Status Date:	03/21/2018
Global Id:	SL603798912
Lead Agency:	LOS ANGELES RWQCB (REGION 4)
Lead Agency Case Number:	Not reported
Latitude:	34.1063209447561
Longitude:	-117.965780986786
Case Type:	Cleanup Program Site
Case Worker:	KL
Local Agency:	Not reported
RB Case Number:	108.1387
File Location:	Not reported
Potential Media Affected:	Aquifer used for drinking water supply
Potential Contaminants of Concern:	Not reported
Site History:	Not reported

Click here to access the California GeoTracker records for this facility:

DRYCLEANERS:

Name:	SUNBURST DRAPERY CLEANERS & FIREPROOFING
Address:	14160 LIVE OAK AVE #B
City,State,Zip:	BALDWIN PARK, CA 917060000
EPA Id:	CAD981655632
NAICS Code:	81232
NAICS Description:	Drycleaning and Laundry Services (except Coin-Operated)
SIC Code:	7211
SIC Description:	Power Laundries, Family and Commercial
Create Date:	04/10/1987
Facility Active:	No
Inactive Date:	06/30/2005
Facility Addr2:	Not reported
Owner Name:	SUNBURST DRAPERY CLEANERS &
Owner Address:	14160 LIVE OAK AVE STE B
Owner Address 2:	Not reported
Owner Telephone:	0
Contact Name:	MICHAEL WEINREB PRES
Contact Address:	14160 LIVE OAK AVE STE B
Contact Address 2:	Not reported

SUNBURST DRAPERY CLEANERS (Continued) **S103989802**

Contact Telephone: 6269628778
Mailing Name: Not reported
Mailing Address 1: 14160 LIVE OAK AVE STE B
Mailing Address 2: Not reported
Mailing City: BALDWIN PARK
Mailing State: CA
Mailing Zip: 917060000
Owner Fax: Not reported
Region Code: 3

WIP:
Name: SUNBURST DRAPERY CLEANERS
Address: 14160 Live Oak Ave
City,State,Zip: BALDWIN PARK, CA 91706
Region: 4
File Number: 108.1387
File Status: Backlog
Staff: UNIDENTIFIED
Facility Suite: B

CERS:
Name: SUNBURST DRAPERY CLEANERS
Address: 14160 LIVE OAK AVE. #B
City,State,Zip: BALDWIN PARK, CA 91706
Site ID: 232796
CERS ID: SL603798912
CERS Description: Cleanup Program Site

Affiliation:
Affiliation Type Desc: Regional Board Caseworker
Entity Name: KEVIN LIN - LOS ANGELES RWQCB (REGION 4)
Entity Title: Not reported
Affiliation Address: 340 W 4th St, Ste 200
Affiliation City: LOS ANGELES
Affiliation State: CA
Affiliation Country: Not reported
Affiliation Zip: Not reported
Affiliation Phone: 2135766781

E99 **SVI INTERNATIONAL, INC.** **WIP** **S106767259**
West **14120 LIVE OAK AVE** **N/A**
1/8-1/4 **IRWINDALE, CA 91706**
0.162 mi.
855 ft. **Site 27 of 50 in cluster E**

Relative:
Lower

Actual:
412 ft.

WIP:
Name: SVI INTERNATIONAL, INC.
Address: 14120 Live Oak Ave
City,State,Zip: IRWINDALE, CA 91706
Region: 4
File Number: 108.1583
File Status: Historical
Staff: WLIU
Facility Suite: C&D

E100
West
1/8-1/4
0.162 mi.
855 ft.

MULTI-DUTI MFG. INC.
14140 LIVE OAK AVE
BALDWIN PARK, CA 91706

Site 28 of 50 in cluster E

WIP **S106767122**
N/A

Relative:
Lower

Actual:
412 ft.

WIP:

Name:	MULTI-DUTI MFG. INC.
Address:	14140 Live Oak Ave
City,State,Zip:	BALDWIN PARK, CA 91706
Region:	4
File Number:	108.1381
File Status:	**Historical**
Staff:	PAR
Facility Suite:	A

E101
West
1/8-1/4
0.162 mi.
855 ft.

14120 LIVE OAK
BALDWIN PARK, CA 91706

Site 29 of 50 in cluster E

CHMIRS **S105885189**
N/A

Relative:
Lower

Actual:
412 ft.

CHMIRS:

Name:	Not reported
Address:	14120 LIVE OAK
City,State,Zip:	BALDWIN PARK, CA 91706
OES Incident Number:	2-3603
OES notification:	07/02/2002
OES Date:	Not reported
OES Time:	Not reported
Date Completed:	**Not reported**
Property Use:	Not reported
Agency Id Number:	Not reported
Agency Incident Number:	Not reported
Time Notified:	Not reported
Time Completed:	Not reported
Surrounding Area:	Not reported
Estimated Temperature:	Not reported
Property Management:	Not reported
More Than Two Substances Involved?:	Not reported
Resp Agncy Personel # Of Decontaminated:	Not reported
Responding Agency Personel # Of Injuries:	Not reported
Responding Agency Personel # Of Fatalities:	Not reported
Others Number Of Decontaminated:	Not reported
Others Number Of Injuries:	Not reported
Others Number Of Fatalities:	Not reported
Vehicle Make/year:	Not reported
Vehicle License Number:	Not reported
Vehicle State:	Not reported
Vehicle Id Number:	Not reported
CA DOT PUC/ICC Number:	Not reported
Company Name:	Not reported
Reporting Officer Name/ID:	Not reported
Report Date:	Not reported
Facility Telephone:	Not reported
Waterway Involved:	No
Waterway:	Not reported
Spill Site:	Not reported
Cleanup By:	Contractor
Containment:	Not reported

(Continued) **S105885189**

What Happened:	Not reported
Type:	Not reported
Measure:	Not reported
Other:	Not reported
Date/Time:	Not reported
Year:	2002
Agency:	LA Co. FD
Incident Date:	7/2/200212:00:00 AM
Admin Agency:	L. A. County Fire Prevention
Amount:	Not reported
Contained:	Yes
Site Type:	Merchant/Business
E Date:	Not reported
Substance:	Unknown
Gallons:	55
Unknown:	0
Substance #2:	Not reported
Substance #3:	Not reported
Evacuations:	0
Number of Injuries:	0
Number of Fatalities:	0
#1 Pipeline:	Not reported
#2 Pipeline:	Not reported
#3 Pipeline:	Not reported
#1 Vessel >= 300 Tons:	Not reported
#2 Vessel >= 300 Tons:	Not reported
#3 Vessel >= 300 Tons:	Not reported
Evacs:	Not reported
Injuries:	Not reported
Fatals:	Not reported
Comments:	Not reported
Description:	Static situation. NO details available. 55 gallon drum on its side with an unknown chemical substance is blocked in a drain that runs to the street. .

C102 **HENRY MORALES** **HAZNET** **S112996013**
SW **14113 SANDSTONE ST** **HWTS** **N/A**
1/8-1/4 **BALDWIN PARK, CA 91706**
0.163 mi.
859 ft. **Site 5 of 5 in cluster C**

Relative:
Lower

Actual:
406 ft.

HAZNET:

Name:	HENRY MORALES
Address:	14113 SANDSTONE ST
Address 2:	Not reported
City,State,Zip:	BALDWIN PARK, CA 917061506
Contact:	HENRY MORALES
Telephone:	6264631021
Mailing Name:	Not reported
Mailing Address:	14113 SANDSTONE ST
Year:	2011
Gepaid:	CAC002679221
TSD EPA ID:	AZC950823111
CA Waste Code:	151 - Asbestos containing waste
Disposal Method:	H132 - Landfill Or Surface Impoundment That Will Be Closed As Landfill(To Include On-Site Treatment And/Or Stabilization)

HENRY MORALES (Continued) **S112996013**

Tons: 0.8

Additional Info:

Year:	2011
Gen EPA ID:	CAC002679221
Shipment Date:	20111103
Creation Date:	4/11/2012 20:30:30
Receipt Date:	20111109
Manifest ID:	009263529JJK
Trans EPA ID:	CAL000160111
Trans Name:	ALLIANCE ENVIRONMENTAL GROUP
Trans 2 EPA ID:	CAR000049064
Trans 2 Name:	ECTI
TSDF EPA ID:	AZC950823111
Trans Name:	LA PAZ COUNTY LANDFILL
TSDF Alt EPA ID:	Not reported
TSDF Alt Name:	Not reported
Waste Code Description:	151 - Asbestos-containing waste
RCRA Code:	Not reported
Meth Code:	H132 - Landfill Or Surface Impoundment That Will Be Closed As Landfill(To Include On-Site Treatment And/Or Stabilization)
Quantity Tons:	0.8
Waste Quantity:	2
Quantity Unit:	Y
Additional Code 1:	Not reported
Additional Code 2:	Not reported
Additional Code 3:	Not reported
Additional Code 4:	Not reported
Additional Code 5:	Not reported

HWTS:

Name:	HENRY MORALES
Address:	14113 SANDSTONE ST
Address 2:	Not reported
City,State,Zip:	BALDWIN PARK, CA 917061506
EPA ID:	CAC002679221
Inactive Date:	05/03/2012
Create Date:	11/04/2011
Last Act Date:	11/04/2011
Mailing Name:	Not reported
Mailing Address:	14113 SANDSTONE ST
Mailing Address 2:	Not reported
Mailing City,State,Zip:	BALDWIN PARK, CA 917061506
Owner Name:	HENRY MORALES
Owner Address:	14113 SANDSTONE ST
Owner Address 2:	Not reported
Owner City,State,Zip:	BALDWIN PARK, CA 917061506
Contact Name:	HENRY MORALES
Contact Address:	14113 SANDSTONE ST
Contact Address 2:	Not reported
City,State,Zip:	BALDWIN PARK, CA 917061506

F103 ESE 1/8-1/4 0.166 mi. 875 ft. | **JAMES AUTO REPAIR**
5122 N MAINE AVE
BALDWIN PARK, CA 91706

Site 1 of 56 in cluster F

HAZNET HWTS | **S118234981 N/A**

Relative: Higher

Actual: 427 ft.

HAZNET:

Name:	JAMES AUTO REPAIR
Address:	5122 N MAINE AVE
Address 2:	Not reported
City,State,Zip:	BALDWIN PARK, CA 91706
Contact:	JAIME MOLINA
Telephone:	6269629721
Mailing Name:	Not reported
Mailing Address:	5122 N MAINE AVE
Year:	2019
Gepaid:	CAL000392814
TSD EPA ID:	CAT080013352
CA Waste Code:	134 - Aqueous solution with total organic residues less than 10 percent
Disposal Method:	H039 - Other Recovery Of Reclamation For Reuse Including Acid Regeneration, Organics Recovery Ect
Tons:	0.56700
Year:	2019
Gepaid:	CAL000392814
TSD EPA ID:	CAT080013352
CA Waste Code:	221 - Waste oil and mixed oil
Disposal Method:	H039 - Other Recovery Of Reclamation For Reuse Including Acid Regeneration, Organics Recovery Ect
Tons:	0.00000
Year:	2017
Gepaid:	CAL000392814
TSD EPA ID:	CAD099452708
CA Waste Code:	221 - Waste oil and mixed oil
Disposal Method:	H039 - Other Recovery Of Reclamation For Reuse Including Acid Regeneration, Organics Recovery Ect
Tons:	0.76
Year:	2017
Gepaid:	CAL000392814
TSD EPA ID:	CAT080013352
CA Waste Code:	221 - Waste oil and mixed oil
Disposal Method:	H039 - Other Recovery Of Reclamation For Reuse Including Acid Regeneration, Organics Recovery Ect
Tons:	1.045
Year:	2016
Gepaid:	CAL000392814
TSD EPA ID:	CAT080013352
CA Waste Code:	134 - Aqueous solution with total organic residues less than 10 percent
Disposal Method:	H039 - Other Recovery Of Reclamation For Reuse Including Acid Regeneration, Organics Recovery Ect
Tons:	0.357
Year:	2016

JAMES AUTO REPAIR (Continued) **S118234981**

Gepaid:	CAL000392814
TSD EPA ID:	CAD099452708
CA Waste Code:	221 - Waste oil and mixed oil
Disposal Method:	H039 - Other Recovery Of Reclamation For Reuse Including Acid Regeneration, Organics Recovery Ect
Tons:	1.254
Year:	2016
Gepaid:	CAL000392814
TSD EPA ID:	CAT080013352
CA Waste Code:	221 - Waste oil and mixed oil
Disposal Method:	H039 - Other Recovery Of Reclamation For Reuse Including Acid Regeneration, Organics Recovery Ect
Tons:	1.254
Year:	2015
Gepaid:	CAL000392814
TSD EPA ID:	CAD099452708
CA Waste Code:	134 - Aqueous solution with total organic residues less than 10 percent
Disposal Method:	H039 - Other Recovery Of Reclamation For Reuse Including Acid Regeneration, Organics Recovery Ect
Tons:	0.21
Year:	2015
Gepaid:	CAL000392814
TSD EPA ID:	CAD099452708
CA Waste Code:	221 - Waste oil and mixed oil
Disposal Method:	H039 - Other Recovery Of Reclamation For Reuse Including Acid Regeneration, Organics Recovery Ect
Tons:	1.406
Year:	2014
Gepaid:	CAL000392814
TSD EPA ID:	CAD099452708
CA Waste Code:	221 - Waste oil and mixed oil
Disposal Method:	H039 - Other Recovery Of Reclamation For Reuse Including Acid Regeneration, Organics Recovery Ect
Tons:	3.819

Click this hyperlink while viewing on your computer to access
1 additional CA HAZNET: record(s) in the EDR Site Report.

Additional Info:

Year:	2015
Gen EPA ID:	CAL000392814
Shipment Date:	20150916
Creation Date:	12/2/2015 22:15:28
Receipt Date:	20150916
Manifest ID:	002576895GBF
Trans EPA ID:	CAD982488470
Trans Name:	SWIFT OIL & VACUUM INC
Trans 2 EPA ID:	Not reported
Trans 2 Name:	Not reported
TSDF EPA ID:	CAD099452708

JAMES AUTO REPAIR (Continued) **S118234981**

Trans Name:	INDUSTRIAL SERVICE OIL CO INC
TSDF Alt EPA ID:	Not reported
TSDF Alt Name:	Not reported
Waste Code Description:	221 - Waste oil and mixed oil
RCRA Code:	Not reported
Meth Code:	H039 - Other Recovery Of Reclamation For Reuse Including Acid Regeneration, Organics Recovery Ect
Quantity Tons:	0.57
Waste Quantity:	150
Quantity Unit:	G
Additional Code 1:	Not reported
Additional Code 2:	Not reported
Additional Code 3:	Not reported
Additional Code 4:	Not reported
Additional Code 5:	Not reported
Shipment Date:	20150615
Creation Date:	9/4/2015 22:15:25
Receipt Date:	20150618
Manifest ID:	002576466GBF
Trans EPA ID:	CAD982488470
Trans Name:	SWIFT OIL & VACUUM INC
Trans 2 EPA ID:	Not reported
Trans 2 Name:	Not reported
TSDF EPA ID:	CAD099452708
Trans Name:	INDUSTRIAL SERVICE OIL CO INC
TSDF Alt EPA ID:	Not reported
TSDF Alt Name:	Not reported
Waste Code Description:	134 - Aqueous solution with <10% total organic residues
RCRA Code:	Not reported
Meth Code:	H039 - Other Recovery Of Reclamation For Reuse Including Acid Regeneration, Organics Recovery Ect
Quantity Tons:	0.21
Waste Quantity:	50
Quantity Unit:	G
Additional Code 1:	Not reported
Additional Code 2:	Not reported
Additional Code 3:	Not reported
Additional Code 4:	Not reported
Additional Code 5:	Not reported
Shipment Date:	20150414
Creation Date:	7/8/2015 22:15:29
Receipt Date:	20150416
Manifest ID:	002576166GBF
Trans EPA ID:	CAD982488470
Trans Name:	SWIFT OIL & VACUUM INC
Trans 2 EPA ID:	Not reported
Trans 2 Name:	Not reported
TSDF EPA ID:	CAD099452708
Trans Name:	INDUSTRIAL SERVICE OIL CO INC
TSDF Alt EPA ID:	Not reported
TSDF Alt Name:	Not reported
Waste Code Description:	221 - Waste oil and mixed oil
RCRA Code:	Not reported
Meth Code:	H039 - Other Recovery Of Reclamation For Reuse Including Acid Regeneration, Organics Recovery Ect

JAMES AUTO REPAIR (Continued) **S118234981**

Quantity Tons:	0.836
Waste Quantity:	220
Quantity Unit:	G
Additional Code 1:	Not reported
Additional Code 2:	Not reported
Additional Code 3:	Not reported
Additional Code 4:	Not reported
Additional Code 5:	Not reported

Additional Info:

Year:	2016
Gen EPA ID:	CAL000392814
Shipment Date:	20150916
Creation Date:	12/2/2015 22:15:28
Receipt Date:	20150916
Manifest ID:	002576895GBF
Trans EPA ID:	CAD982488470
Trans Name:	SWIFT OIL & VACUUM INC
Trans 2 EPA ID:	Not reported
Trans 2 Name:	Not reported
TSDF EPA ID:	CAD099452708
Trans Name:	INDUSTRIAL SERVICE OIL CO INC
TSDF Alt EPA ID:	Not reported
TSDF Alt Name:	Not reported
Waste Code Description:	221 - Waste oil and mixed oil
RCRA Code:	Not reported
Meth Code:	H039 - Other Recovery Of Reclamation For Reuse Including Acid Regeneration, Organics Recovery Ect
Quantity Tons:	0.57
Waste Quantity:	150
Quantity Unit:	G
Additional Code 1:	Not reported
Additional Code 2:	Not reported
Additional Code 3:	Not reported
Additional Code 4:	Not reported
Additional Code 5:	Not reported
Shipment Date:	20150615
Creation Date:	9/4/2015 22:15:25
Receipt Date:	20150618
Manifest ID:	002576466GBF
Trans EPA ID:	CAD982488470
Trans Name:	SWIFT OIL & VACUUM INC
Trans 2 EPA ID:	Not reported
Trans 2 Name:	Not reported
TSDF EPA ID:	CAD099452708
Trans Name:	INDUSTRIAL SERVICE OIL CO INC
TSDF Alt EPA ID:	Not reported
TSDF Alt Name:	Not reported
Waste Code Description:	134 - Aqueous solution with <10% total organic residues
RCRA Code:	Not reported
Meth Code:	H039 - Other Recovery Of Reclamation For Reuse Including Acid Regeneration, Organics Recovery Ect
Quantity Tons:	0.21
Waste Quantity:	50
Quantity Unit:	G

JAMES AUTO REPAIR (Continued) **S118234981**

Additional Code 1:	Not reported
Additional Code 2:	Not reported
Additional Code 3:	Not reported
Additional Code 4:	Not reported
Additional Code 5:	Not reported
Shipment Date:	20150414
Creation Date:	7/8/2015 22:15:29
Receipt Date:	20150416
Manifest ID:	002576166GBF
Trans EPA ID:	CAD982488470
Trans Name:	SWIFT OIL & VACUUM INC
Trans 2 EPA ID:	Not reported
Trans 2 Name:	Not reported
TSDF EPA ID:	CAD099452708
Trans Name:	INDUSTRIAL SERVICE OIL CO INC
TSDF Alt EPA ID:	Not reported
TSDF Alt Name:	Not reported
Waste Code Description:	221 - Waste oil and mixed oil
RCRA Code:	Not reported
Meth Code:	H039 - Other Recovery Of Reclamation For Reuse Including Acid Regeneration, Organics Recovery Ect
Quantity Tons:	0.836
Waste Quantity:	220
Quantity Unit:	G
Additional Code 1:	Not reported
Additional Code 2:	Not reported
Additional Code 3:	Not reported
Additional Code 4:	Not reported
Additional Code 5:	Not reported

Additional Info:

Year:	2017
Gen EPA ID:	CAL000392814
Shipment Date:	20170807
Creation Date:	6/13/2018 18:31:03
Receipt Date:	20170808
Manifest ID:	003417329GBF
Trans EPA ID:	CAD982488470
Trans Name:	SWIFT OIL & VACUUM INC
Trans 2 EPA ID:	Not reported
Trans 2 Name:	Not reported
TSDF EPA ID:	CAT080013352
Trans Name:	DEMENNO KERDOON
TSDF Alt EPA ID:	Not reported
TSDF Alt Name:	Not reported
Waste Code Description:	221 - Waste oil and mixed oil
RCRA Code:	Not reported
Meth Code:	H039 - Other Recovery Of Reclamation For Reuse Including Acid Regeneration, Organics Recovery Ect
Quantity Tons:	1.045
Waste Quantity:	275
Quantity Unit:	G
Additional Code 1:	Not reported
Additional Code 2:	Not reported
Additional Code 3:	Not reported

JAMES AUTO REPAIR (Continued) **S118234981**

Additional Code 4:	Not reported
Additional Code 5:	Not reported
Shipment Date:	20170214
Creation Date:	5/10/2018 18:30:29
Receipt Date:	20170215
Manifest ID:	003145362GBF
Trans EPA ID:	CAD982488470
Trans Name:	SWIFT OIL & VACUUM INC
Trans 2 EPA ID:	Not reported
Trans 2 Name:	Not reported
TSDF EPA ID:	CAD099452708
Trans Name:	INDUSTRIAL SERVICE OIL CO INC
TSDF Alt EPA ID:	Not reported
TSDF Alt Name:	Not reported
Waste Code Description:	221 - Waste oil and mixed oil
RCRA Code:	Not reported
Meth Code:	H039 - Other Recovery Of Reclamation For Reuse Including Acid Regeneration, Organics Recovery Ect
Quantity Tons:	0.76
Waste Quantity:	200
Quantity Unit:	G
Additional Code 1:	Not reported
Additional Code 2:	Not reported
Additional Code 3:	Not reported
Additional Code 4:	Not reported
Additional Code 5:	Not reported

Additional Info:

Year:	2014
Gen EPA ID:	CAL000392814
Shipment Date:	20141217
Creation Date:	3/27/2015 22:15:11
Receipt Date:	20141218
Manifest ID:	002575675GBF
Trans EPA ID:	CAD982488470
Trans Name:	SWIFT OIL & VACUUM INC
Trans 2 EPA ID:	Not reported
Trans 2 Name:	Not reported
TSDF EPA ID:	CAD099452708
Trans Name:	INDUSTRIAL SERVICE OIL CO INC
TSDF Alt EPA ID:	Not reported
TSDF Alt Name:	Not reported
Waste Code Description:	221 - Waste oil and mixed oil
RCRA Code:	Not reported
Meth Code:	H039 - Other Recovery Of Reclamation For Reuse Including Acid Regeneration, Organics Recovery Ect
Quantity Tons:	0.836
Waste Quantity:	220
Quantity Unit:	G
Additional Code 1:	Not reported
Additional Code 2:	Not reported
Additional Code 3:	Not reported
Additional Code 4:	Not reported
Additional Code 5:	Not reported

JAMES AUTO REPAIR (Continued) **S118234981**

Shipment Date:	20140807
Creation Date:	11/7/2014 22:15:04
Receipt Date:	20140807
Manifest ID:	002186741GBF
Trans EPA ID:	CAD982488470
Trans Name:	SWIFT OIL & VACUUM INC
Trans 2 EPA ID:	Not reported
Trans 2 Name:	Not reported
TSDF EPA ID:	CAD099452708
Trans Name:	INDUSTRIAL SERVICE OIL CO INC
TSDF Alt EPA ID:	Not reported
TSDF Alt Name:	Not reported
Waste Code Description:	221 - Waste oil and mixed oil
RCRA Code:	Not reported
Meth Code:	H039 - Other Recovery Of Reclamation For Reuse Including Acid Regeneration, Organics Recovery Ect
Quantity Tons:	1.102
Waste Quantity:	290
Quantity Unit:	G
Additional Code 1:	Not reported
Additional Code 2:	Not reported
Additional Code 3:	Not reported
Additional Code 4:	Not reported
Additional Code 5:	Not reported

Shipment Date:	20140421
Creation Date:	8/9/2014 22:15:29
Receipt Date:	20140422
Manifest ID:	002186270GBF
Trans EPA ID:	CAD982488470
Trans Name:	SWIFT OIL & VACUUM INC
Trans 2 EPA ID:	Not reported
Trans 2 Name:	Not reported
TSDF EPA ID:	CAD099452708
Trans Name:	INDUSTRIAL SERVICE OIL CO INC
TSDF Alt EPA ID:	Not reported
TSDF Alt Name:	Not reported
Waste Code Description:	221 - Waste oil and mixed oil
RCRA Code:	Not reported
Meth Code:	H039 - Other Recovery Of Reclamation For Reuse Including Acid Regeneration, Organics Recovery Ect
Quantity Tons:	0.836
Waste Quantity:	220
Quantity Unit:	G
Additional Code 1:	Not reported
Additional Code 2:	Not reported
Additional Code 3:	Not reported
Additional Code 4:	Not reported
Additional Code 5:	Not reported

Shipment Date:	20140204
Creation Date:	4/24/2014 22:14:56
Receipt Date:	20140208
Manifest ID:	002185934GBF
Trans EPA ID:	CAD982488470
Trans Name:	SWIFT OIL & VACUUM INC
Trans 2 EPA ID:	Not reported

JAMES AUTO REPAIR (Continued) **S118234981**

Trans 2 Name:	Not reported
TSDF EPA ID:	CAD099452708
Trans Name:	INDUSTRIAL SERVICE OIL CO INC
TSDF Alt EPA ID:	Not reported
TSDF Alt Name:	Not reported
Waste Code Description:	134 - Aqueous solution with <10% total organic residues
RCRA Code:	Not reported
Meth Code:	H039 - Other Recovery Of Reclamation For Reuse Including Acid Regeneration, Organics Recovery Ect
Quantity Tons:	0.252
Waste Quantity:	60
Quantity Unit:	G
Additional Code 1:	Not reported
Additional Code 2:	Not reported
Additional Code 3:	Not reported
Additional Code 4:	Not reported
Additional Code 5:	Not reported
Shipment Date:	20140121
Creation Date:	4/7/2014 22:15:09
Receipt Date:	20140122
Manifest ID:	002185863GBF
Trans EPA ID:	CAD982488470
Trans Name:	SWIFT OIL & VACUUM INC
Trans 2 EPA ID:	Not reported
Trans 2 Name:	Not reported
TSDF EPA ID:	CAD099452708
Trans Name:	INDUSTRIAL SERVICE OIL CO INC
TSDF Alt EPA ID:	Not reported
TSDF Alt Name:	Not reported
Waste Code Description:	221 - Waste oil and mixed oil
RCRA Code:	Not reported
Meth Code:	H039 - Other Recovery Of Reclamation For Reuse Including Acid Regeneration, Organics Recovery Ect
Quantity Tons:	1.045
Waste Quantity:	275
Quantity Unit:	G
Additional Code 1:	Not reported
Additional Code 2:	Not reported
Additional Code 3:	Not reported
Additional Code 4:	Not reported
Additional Code 5:	Not reported

HWTS:

Name:	JAMES AUTO REPAIR
Address:	5122 N MAINE AVE
Address 2:	Not reported
City,State,Zip:	BALDWIN PARK, CA 91706
EPA ID:	CAL000392814
Inactive Date:	Not reported
Create Date:	01/15/2014
Last Act Date:	07/15/2020
Mailing Name:	Not reported
Mailing Address:	5122 N MAINE AVE
Mailing Address 2:	Not reported
Mailing City,State,Zip:	BALDWIN PARK, CA 91706
Owner Name:	JAIME MOLINA

JAMES AUTO REPAIR (Continued) **S118234981**

Owner Address:	5122 N MAINE AVE
Owner Address 2:	Not reported
Owner City,State,Zip:	BALDWIN PARK, CA 91706
Contact Name:	JAIME MOLINA
Contact Address:	5122 N MAINE AVE
Contact Address 2:	Not reported
City,State,Zip:	BALDWIN PARK, CA 91706

NAICS:

EPA ID:	CAL000392814
Create Date:	2014-01-15 08:54:33.927
NAICS Code:	811111
NAICS Description:	General Automotive Repair
Issued EPA ID Date:	2014-01-15 08:54:33.90300
Inactive Date:	Not reported
Facility Name:	JAMES AUTO REPAIR
Facility Address:	5122 N MAINE AVE
Facility Address 2:	Not reported
Facility City:	BALDWIN PARK
Facility County:	Not reported
Facility State:	CA
Facility Zip:	91706

F104 **JAMES AUTO REPAIR** **RCRA NonGen / NLR** **1025868957**
ESE **5122 N MAINE AVE** **CAL000392814**
1/8-1/4 **BALDWIN PARK, CA 91706**
0.166 mi.
875 ft. **Site 2 of 56 in cluster F**

Relative:
Higher

Actual:
427 ft.

RCRA NonGen / NLR:

Date Form Received by Agency:		2014-01-15 00:00:00.0
Handler Name:	JAMES AUTO REPAIR	
Handler Address:		5122 N MAINE AVE
Handler City,State,Zip:		BALDWIN PARK, CA 91706
EPA ID:		CAL000392814
Contact Name:		JAIME MOLINA
Contact Address:		5122 N MAINE AVE
Contact City,State,Zip:		BALDWIN PARK, CA 91706
Contact Telephone:		626-962-9721
Contact Fax:		Not reported
Contact Email:		JAMESAUTOREPAIR626@GMAIL.COM
Contact Title:		Not reported
EPA Region:		09
Land Type:		Not reported
Federal Waste Generator Description:		Not a generator, verified
Non-Notifier:		Not reported
Biennial Report Cycle:		Not reported
Accessibility:		Not reported
Active Site Indicator:		Handler Activities
State District Owner:		Not reported
State District:		Not reported
Mailing Address:		5122 N MAINE AVE
Mailing City,State,Zip:		BALDWIN PARK, CA 91706
Owner Name:		JAIME MOLINA
Owner Type:		Other
Operator Name:		JAIME MOLINA
Operator Type:		Other

JAMES AUTO REPAIR (Continued) **1025868957**

Short-Term Generator Activity:	No
Importer Activity:	No
Mixed Waste Generator:	No
Transporter Activity:	No
Transfer Facility Activity:	No
Recycler Activity with Storage:	Yes
Small Quantity On-Site Burner Exemption:	No
Smelting Melting and Refining Furnace Exemption:	No
Underground Injection Control:	No
Off-Site Waste Receipt:	No
Universal Waste Indicator:	Yes
Universal Waste Destination Facility:	Yes
Federal Universal Waste:	No
Active Site Fed-Reg Treatment Storage and Disposal Facility:	Not reported
Active Site Converter Treatment storage and Disposal Facility:	Not reported
Active Site State-Reg Treatment Storage and Disposal Facility:	Not reported
Active Site State-Reg Handler:	---
Federal Facility Indicator:	Not reported
Hazardous Secondary Material Indicator:	N
Sub-Part K Indicator:	Not reported
Commercial TSD Indicator:	No
Treatment Storage and Disposal Type:	Not reported
2018 GPRA Permit Baseline:	Not on the Baseline
2018 GPRA Renewals Baseline:	Not on the Baseline
Permit Renewals Workload Universe:	Not reported
Permit Workload Universe:	Not reported
Permit Progress Universe:	Not reported
Post-Closure Workload Universe:	Not reported
Closure Workload Universe:	Not reported
202 GPRA Corrective Action Baseline:	No
Corrective Action Workload Universe:	No
Subject to Corrective Action Universe:	No
Non-TSDFs Where RCRA CA has Been Imposed Universe:	No
TSDFs Potentially Subject to CA Under 3004 (u)/(v) Universe:	No
TSDFs Only Subject to CA under Discretionary Auth Universe:	No
Corrective Action Priority Ranking:	No NCAPS ranking
Environmental Control Indicator:	No
Institutional Control Indicator:	No
Human Exposure Controls Indicator:	N/A
Groundwater Controls Indicator:	N/A
Operating TSDF Universe:	Not reported
Full Enforcement Universe:	Not reported
Significant Non-Complier Universe:	No
Unaddressed Significant Non-Complier Universe:	No
Addressed Significant Non-Complier Universe:	No
Significant Non-Complier With a Compliance Schedule Universe:	No
Financial Assurance Required:	Not reported
Handler Date of Last Change:	2019-06-28 17:06:54.0
Recognized Trader-Importer:	No
Recognized Trader-Exporter:	No
Importer of Spent Lead Acid Batteries:	No
Exporter of Spent Lead Acid Batteries:	No
Recycler Activity Without Storage:	No
Manifest Broker:	No
Sub-Part P Indicator:	No

JAMES AUTO REPAIR (Continued) **1025868957**

Handler - Owner Operator:

Owner/Operator Indicator:	Owner
Owner/Operator Name:	JAIME MOLINA
Legal Status:	Other
Date Became Current:	Not reported
Date Ended Current:	Not reported
Owner/Operator Address:	5122 N MAINE AVE
Owner/Operator City,State,Zip:	BALDWIN PARK, CA 91706
Owner/Operator Telephone:	626-962-9721
Owner/Operator Telephone Ext:	Not reported
Owner/Operator Fax:	Not reported
Owner/Operator Email:	Not reported

Owner/Operator Indicator:	Operator
Owner/Operator Name:	JAIME MOLINA
Legal Status:	Other
Date Became Current:	Not reported
Date Ended Current:	Not reported
Owner/Operator Address:	5122 N MAINE AVE
Owner/Operator City,State,Zip:	BALDWIN PARK, CA 91706
Owner/Operator Telephone:	626-962-9721
Owner/Operator Telephone Ext:	Not reported
Owner/Operator Fax:	Not reported
Owner/Operator Email:	Not reported

Historic Generators:

Receive Date:	2014-01-15 00:00:00.0
Handler Name: JAMES AUTO REPAIR	
Federal Waste Generator Description:	Not a generator, verified
State District Owner:	Not reported
Large Quantity Handler of Universal Waste:	No
Recognized Trader Importer:	Not reported
Recognized Trader Exporter:	Not reported
Spent Lead Acid Battery Importer:	Not reported
Spent Lead Acid Battery Exporter:	Not reported
Current Record:	Yes
Non Storage Recycler Activity:	Not reported
Electronic Manifest Broker:	Not reported

List of NAICS Codes and Descriptions:

NAICS Code:	811111
NAICS Description:	GENERAL AUTOMOTIVE REPAIR

Facility Has Received Notices of Violations:

Violations:	No Violations Found

Evaluation Action Summary:

Evaluations:	No Evaluations Found

F105 **L & N TIRE** **WIP** **S106767148**
ESE **5122 N MAINE AVE** **N/A**
1/8-1/4 **BALDWIN PARK, CA 91706**
0.166 mi.
875 ft. **Site 3 of 56 in cluster F**

Relative:
Higher

Actual:
427 ft.

WIP:

Name:	L & N TIRE
Address:	5122 N Maine Ave
City,State,Zip:	BALDWIN PARK, CA 91706
Region:	4
File Number:	108.1420
File Status:	**Historical**
Staff:	RASTON
Facility Suite:	Not reported

F106 **CDL** **S107526521**
ESE **(ALLEY) 5029 MAINE ST** **N/A**
1/8-1/4 **BALDWIN PARK, CA 91706**
0.166 mi.
876 ft. **Site 4 of 56 in cluster F**

Relative:
Higher

Actual:
424 ft.

CDL:

Name:	Not reported
Address:	(ALLEY) 5029 MAINE ST
City,State,Zip:	BALDWIN PARK, CA 91706
Facility ID:	1997-04-120
Date:	04/26/1997
Labtype:	Abandoned Drug Lab
Lab Type:	Abandoned Drug Lab Waste (A) - location away from an actual illegal drug lab where drug lab waste and/or equipment were abandoned.

F107 **KAYMAY AUTOMOTIVE** **HAZNET** **S113027828**
ESE **5116 N MAINE** **HWTS** **N/A**
1/8-1/4 **BALDWIN PARK, CA 91706**
0.169 mi.
892 ft. **Site 5 of 56 in cluster F**

Relative:
Higher

Actual:
426 ft.

HAZNET:

Name:	KAYMAY AUTOMOTIVE
Address:	5116 N MAINE
Address 2:	Not reported
City,State,Zip:	BALDWIN PARK, CA 917060000
Contact:	INACTIVE PER SURVEY 11-28-94
Telephone:	--
Mailing Name:	Not reported
Mailing Address:	5116 N MAINE
Year:	1998
Gepaid:	CAL000017621
TSD EPA ID:	CAT080013352
CA Waste Code:	133 - Aqueous solution with total organic residues 10 percent or more
Disposal Method:	R01 - Recycler
Tons:	0.6255

Additional Info:

Year:	1998

KAYMAY AUTOMOTIVE (Continued) **S113027828**

Gen EPA ID:	CAL000017621
Shipment Date:	19980128
Creation Date:	4/16/1998 0:00:00
Receipt Date:	19980129
Manifest ID:	97231049
Trans EPA ID:	CAD028277036
Trans Name:	Not reported
Trans 2 EPA ID:	Not reported
Trans 2 Name:	Not reported
TSDF EPA ID:	CAT080013352
Trans Name:	Not reported
TSDF Alt EPA ID:	Not reported
TSDF Alt Name:	Not reported
Waste Code Description:	133 - Aqueous solution with 10% or more total organic residues
RCRA Code:	Not reported
Meth Code:	R01 - Recycler
Quantity Tons:	0.6255
Waste Quantity:	150
Quantity Unit:	G
Additional Code 1:	Not reported
Additional Code 2:	Not reported
Additional Code 3:	Not reported
Additional Code 4:	Not reported
Additional Code 5:	Not reported

HWTS:

Name:	KAYMAY AUTOMOTIVE
Address:	5116 N MAINE
Address 2:	Not reported
City,State,Zip:	BALDWIN PARK, CA 917060000
EPA ID:	CAL000017621
Inactive Date:	01/01/1995
Create Date:	11/14/1989
Last Act Date:	06/28/2001
Mailing Name:	Not reported
Mailing Address:	5116 N MAINE
Mailing Address 2:	Not reported
Mailing City,State,Zip:	BALDWIN PARK, CA 917060000
Owner Name:	VULAKOVIC MICHAEL
Owner Address:	--
Owner Address 2:	Not reported
Owner City,State,Zip:	--, 99 --
Contact Name:	INACTIVE PER SURVEY 11-28-94
Contact Address:	--
Contact Address 2:	Not reported
City,State,Zip:	--, 99 --

F108 ESE 1/8-1/4 0.169 mi. 892 ft. | **KAYMAY AUTOMOTIVE**
5116 NO MAINE AVE
BALDWIN PARK, CA 91706 | **HAZNET HWTS** | **S113046918 N/A**

Site 6 of 56 in cluster F

Relative: Higher

Actual: 426 ft.

HAZNET:

Name:	KAYMAY AUTOMOTIVE
Address:	5116 NO MAINE AVE
Address 2:	Not reported
City,State,Zip:	BALDWIN PARK, CA 917060000
Contact:	MICHAEL VULAKIVIC
Telephone:	Not reported
Mailing Name:	Not reported
Mailing Address:	5116 MAINE AVE
Year:	2006
Gepaid:	CAL000065305
TSD EPA ID:	CAT000613893
CA Waste Code:	134 - Aqueous solution with total organic residues less than 10 percent
Disposal Method:	H01 - Transfer Station
Tons:	0.063
Year:	1998
Gepaid:	CAL000065305
TSD EPA ID:	CAT000613893
CA Waste Code:	134 - Aqueous solution with total organic residues less than 10 percent
Disposal Method:	H01 - Transfer Station
Tons:	0.1134
Year:	1998
Gepaid:	CAL000065305
TSD EPA ID:	CAT000613893
CA Waste Code:	134 - Aqueous solution with total organic residues less than 10 percent
Disposal Method:	T01 - Treatment, Tank
Tons:	0.0504

Additional Info:

Year:	2006
Gen EPA ID:	CAL000065305
Shipment Date:	20060126
Creation Date:	5/5/2006 18:30:35
Receipt Date:	20060126
Manifest ID:	24355818
Trans EPA ID:	TXR000050930
Trans Name:	SAFETY-KLEEN SYSTEMS INC
Trans 2 EPA ID:	Not reported
Trans 2 Name:	Not reported
TSDF EPA ID:	CAT000613893
Trans Name:	SAFETY-KLEEN SYSTEMS INC
TSDF Alt EPA ID:	CAT000613893
TSDF Alt Name:	Not reported
Waste Code Description:	134 - Aqueous solution with <10% total organic residues
RCRA Code:	Not reported

KAYMAY AUTOMOTIVE (Continued) **S113046918**

Meth Code:	H01 - Transfer Station
Quantity Tons:	0.063
Waste Quantity:	15
Quantity Unit:	G
Additional Code 1:	Not reported
Additional Code 2:	Not reported
Additional Code 3:	Not reported
Additional Code 4:	Not reported
Additional Code 5:	Not reported

Additional Info:

Year:	1998
Gen EPA ID:	CAL000065305
Shipment Date:	19981130
Creation Date:	1/13/1999 0:00:00
Receipt Date:	19981130
Manifest ID:	98452504
Trans EPA ID:	ILD984908202
Trans Name:	Not reported
Trans 2 EPA ID:	Not reported
Trans 2 Name:	Not reported
TSDF EPA ID:	CAT000613893
Trans Name:	Not reported
TSDF Alt EPA ID:	Not reported
TSDF Alt Name:	Not reported
Waste Code Description:	134 - Aqueous solution with <10% total organic residues
RCRA Code:	D006
Meth Code:	H01 - Transfer Station
Quantity Tons:	0.063
Waste Quantity:	15
Quantity Unit:	G
Additional Code 1:	Not reported
Additional Code 2:	Not reported
Additional Code 3:	Not reported
Additional Code 4:	Not reported
Additional Code 5:	Not reported
Shipment Date:	19980911
Creation Date:	11/2/1998 0:00:00
Receipt Date:	19980916
Manifest ID:	98283731
Trans EPA ID:	ILD984908202
Trans Name:	Not reported
Trans 2 EPA ID:	Not reported
Trans 2 Name:	Not reported
TSDF EPA ID:	CAT000613893
Trans Name:	Not reported
TSDF Alt EPA ID:	Not reported
TSDF Alt Name:	Not reported
Waste Code Description:	134 - Aqueous solution with <10% total organic residues
RCRA Code:	D006
Meth Code:	H01 - Transfer Station
Quantity Tons:	0.0504
Waste Quantity:	12
Quantity Unit:	G
Additional Code 1:	Not reported

KAYMAY AUTOMOTIVE (Continued) **S113046918**

Additional Code 2:	Not reported
Additional Code 3:	Not reported
Additional Code 4:	Not reported
Additional Code 5:	Not reported
Shipment Date:	19980618
Creation Date:	8/3/1998 0:00:00
Receipt Date:	19980618
Manifest ID:	98174387
Trans EPA ID:	ILD984908202
Trans Name:	Not reported
Trans 2 EPA ID:	Not reported
Trans 2 Name:	Not reported
TSDF EPA ID:	CAT000613893
Trans Name:	Not reported
TSDF Alt EPA ID:	Not reported
TSDF Alt Name:	Not reported
Waste Code Description:	134 - Aqueous solution with <10% total organic residues
RCRA Code:	D006
Meth Code:	T01 - Treatment, Tank
Quantity Tons:	0.0504
Waste Quantity:	12
Quantity Unit:	G
Additional Code 1:	Not reported
Additional Code 2:	Not reported
Additional Code 3:	Not reported
Additional Code 4:	Not reported
Additional Code 5:	Not reported

HWTS:

Name:	KAYMAY AUTOMOTIVE
Address:	5116 NO MAINE AVE
Address 2:	Not reported
City,State,Zip:	BALDWIN PARK, CA 917060000
EPA ID:	CAL000065305
Inactive Date:	06/30/1999
Create Date:	02/24/1992
Last Act Date:	03/17/2008
Mailing Name:	Not reported
Mailing Address:	5116 MAINE AVE
Mailing Address 2:	Not reported
Mailing City,State,Zip:	BALDWIN PARK, CA 917060000
Owner Name:	MICHAEL VULAKOVIC
Owner Address:	5116 MAINE AVE
Owner Address 2:	Not reported
Owner City,State,Zip:	BALDWIN PARK, CA
Contact Name:	MICHAEL VULAKIVIC
Contact Address:	INACT 99VQ FINAL NOTICE - BATCH
Contact Address 2:	4/11/00
City,State,Zip:	BALDWIN PARK, CA

NAICS:

EPA ID:	CAL000065305
Create Date:	2008-03-20 15:51:28.017
NAICS Code:	811111
NAICS Description:	General Automotive Repair
Issued EPA ID Date:	1992-02-24 00:00:00

KAYMAY AUTOMOTIVE (Continued) **S113046918**

Inactive Date:	1999-06-30 00:00:00
Facility Name:	KAYMAY AUTOMOTIVE
Facility Address:	5116 NO MAINE AVE
Facility Address 2:	Not reported
Facility City:	BALDWIN PARK
Facility County:	Not reported
Facility State:	CA
Facility Zip:	917060000

F109 **RUDYS TIRES** **HWTS** **S124934347**
East **14402 ARROW HWY** **N/A**
1/8-1/4 **BALDWIN PARK, CA 91706**
0.170 mi.
895 ft. **Site 7 of 56 in cluster F**

Relative:
Higher

Actual:
431 ft.

HWTS:

Name:	RUDYS TIRES
Address:	14402 ARROW HWY
Address 2:	Not reported
City,State,Zip:	BALDWIN PARK, CA 917060000
EPA ID:	CAL912745363
Inactive Date:	06/30/2001
Create Date:	10/01/1991
Last Act Date:	04/19/2002
Mailing Name:	Not reported
Mailing Address:	14402 ARROW HWY
Mailing Address 2:	Not reported
Mailing City,State,Zip:	BALDWIN PARK, CA 917061731
Owner Name:	RODOLFO AVILA GARCIA
Owner Address:	14402 ARROW HWY
Owner Address 2:	Not reported
Owner City,State,Zip:	BALDWIN PARK, CA 917061731
Contact Name:	RODOLFO AVILA
Contact Address:	14402 ARROW HWY
Contact Address 2:	Not reported
City,State,Zip:	BALDWIN PARK, CA 917061731

F110 **RUDY S TIRES** **HAULERS** **S106766902**
East **14402 ARROW HIGHWAY** **WIP** **N/A**
1/8-1/4 **BALDWIN PARK, CA 91706**
0.170 mi.
895 ft. **Site 8 of 56 in cluster F**

Relative:
Higher

Actual:
431 ft.

HAULERS:

Name:	RUDY S TIRES
Address:	14402 ARROW HIGHWAY
City,State,Zip:	BALDWIN PARK, CA 91706
Facility ID:	1913137
Facility Phone:	(626) 221-2307
Business Email Address:	southercalitires@gmail.com
Contact Person:	Rudy Avila Jr.
Mailing Address:	14402 Arrow Highway
Mailing City:	Baldwin Park
Mailing State:	CA
Mailing Zip:	91706

RUDY S TIRES (Continued) **S106766902**

Mailing County:	Not reported
Mailing Phone:	(626) 221-2307
Current Status:	Active Business
Current Hauler Status:	Hauler - Registered
Accepting Tires From Public:	No
Regulatory Status Last Changed:	4/19/2018
Business Types:	Tire Dealer

WIP:

Name:	RUDY'S TIRES
Address:	14402 Arrow Hwy
City,State,Zip:	BALDWIN PARK, CA 91706
Region:	4
File Number:	108.1049
File Status:	**Historical**
Staff:	RSK
Facility Suite:	Not reported

F111 **LOU'S SIGNAL SERVICE** **EDR Hist Auto** **1008994630**
East **14402 E ARROW HIGHWAY** **N/A**
1/8-1/4 **BALDWIN PARK, CA 91706**
0.170 mi.
895 ft. **Site 9 of 56 in cluster F**

Relative: EDR Hist Auto
Higher

Actual:
431 ft.

Year:	Name:	Type:
1959	LOU'S SIGNAL SERVICE	Not reported

F112 **R&G'S PROFESSIONAL AUTO REPAIR** **HWTS** **S124887802**
East **5154 MAINE AVE** **N/A**
1/8-1/4 **BALDWIN PARK, CA 91706**
0.174 mi.
920 ft. **Site 10 of 56 in cluster F**

Relative: HWTS:
Higher

Actual:
430 ft.

Name:	R&G'S PROFESSIONAL AUTO REPAIR
Address:	5154 MAINE AVE
Address 2:	Not reported
City,State,Zip:	BALDWIN PARK, CA 91706
EPA ID:	CAL000367485
Inactive Date:	06/30/2012
Create Date:	09/15/2011
Last Act Date:	04/02/2013
Mailing Name:	Not reported
Mailing Address:	5154 MAINE AVE
Mailing Address 2:	Not reported
Mailing City,State,Zip:	BALDWIN PARK, CA 91706
Owner Name:	RUBEN COBADA
Owner Address:	5154 MAINE AVE
Owner Address 2:	Not reported
Owner City,State,Zip:	BALDWIN PARK, CA 91706
Contact Name:	RUBEN COBADA
Contact Address:	5154 MAINE AVE
Contact Address 2:	Not reported
City,State,Zip:	BALDWIN PARK, CA 91706

R&G'S PROFESSIONAL AUTO REPAIR (Continued) **S124887802**

NAICS:

EPA ID:	CAL000367485
Create Date:	2011-09-15 11:56:18.340
NAICS Code:	811111
NAICS Description:	General Automotive Repair
Issued EPA ID Date:	2011-09-15 11:56:18.31000
Inactive Date:	2012-06-30 00:00:00
Facility Name:	R&G'S PROFESSIONAL AUTO REPAIR
Facility Address:	5154 MAINE AVE
Facility Address 2:	Not reported
Facility City:	BALDWIN PARK
Facility County:	Not reported
Facility State:	CA
Facility Zip:	91706

F113 **RUDY'S TIRES & MUFFLERS** **HAZNET** **S123621255**
East **5154 MAINE AVE** **HWTS** **N/A**
1/8-1/4 **BALDWIN PARK, CA 91706**
0.174 mi.
920 ft. **Site 11 of 56 in cluster F**

Relative:
Higher

Actual:
430 ft.

HAZNET:

Name:	RUDY'S TIRES & MUFFLERS
Address:	5154 MAINE AVE
Address 2:	Not reported
City,State,Zip:	BALDWIN PARK, CA 917061658
Contact:	RODOLFO AVLA OWNER
Telephone:	6269606955
Mailing Name:	Not reported
Mailing Address:	5154 MAINE AVE
Year:	2006
Gepaid:	CAL000200859
TSD EPA ID:	CAD099452708
CA Waste Code:	221 - Waste oil and mixed oil
Disposal Method:	R01 - Recycler
Tons:	0.19
Year:	2004
Gepaid:	CAL000200859
TSD EPA ID:	CAD099452708
CA Waste Code:	221 - Waste oil and mixed oil
Disposal Method:	-
Tons:	0.836
Year:	2003
Gepaid:	CAL000200859
TSD EPA ID:	CAD099452708
CA Waste Code:	343 - Unspecified organic liquid mixture
Disposal Method:	R01 - Recycler
Tons:	0.272
Year:	2003
Gepaid:	CAL000200859
TSD EPA ID:	CAD099452708
CA Waste Code:	221 - Waste oil and mixed oil

RUDY'S TIRES & MUFFLERS (Continued) **S123621255**

Disposal Method:	R01 - Recycler
Tons:	1.482

Additional Info:

Year:	2006
Gen EPA ID:	CAL000200859
Shipment Date:	20060216
Creation Date:	5/6/2006 18:31:14
Receipt Date:	20060216
Manifest ID:	24433484
Trans EPA ID:	CAD982488470
Trans Name:	SWIFT OIL & VACUUM INC
Trans 2 EPA ID:	Not reported
Trans 2 Name:	Not reported
TSDF EPA ID:	CAD099452708
Trans Name:	INDUSTRIAL SERVICE OIL CO INC
TSDF Alt EPA ID:	CAD099452708
TSDF Alt Name:	Not reported
Waste Code Description:	221 - Waste oil and mixed oil
RCRA Code:	Not reported
Meth Code:	R01 - Recycler
Quantity Tons:	0.19
Waste Quantity:	50
Quantity Unit:	G
Additional Code 1:	Not reported
Additional Code 2:	Not reported
Additional Code 3:	Not reported
Additional Code 4:	Not reported
Additional Code 5:	Not reported

Additional Info:

Year:	2004
Gen EPA ID:	CAL000200859
Shipment Date:	20040511
Creation Date:	10/15/2004 8:41:08
Receipt Date:	20040511
Manifest ID:	23394388
Trans EPA ID:	CAD982488470
Trans Name:	SWIFT OIL & VACUUM INC
Trans 2 EPA ID:	Not reported
Trans 2 Name:	Not reported
TSDF EPA ID:	CAD099452708
Trans Name:	INDUSTRIAL SERVICE OIL CO INC
TSDF Alt EPA ID:	CAD099452708
TSDF Alt Name:	Not reported
Waste Code Description:	221 - Waste oil and mixed oil
RCRA Code:	Not reported
Meth Code:	- Not reported
Quantity Tons:	0.836
Waste Quantity:	220
Quantity Unit:	G
Additional Code 1:	Not reported
Additional Code 2:	Not reported

RUDY'S TIRES & MUFFLERS (Continued) **S123621255**

Additional Code 3:	Not reported
Additional Code 4:	Not reported
Additional Code 5:	Not reported

Additional Info:

Year:	2003
Gen EPA ID:	CAL000200859
Shipment Date:	20031103
Creation Date:	8/20/2004 8:27:39
Receipt Date:	20031103
Manifest ID:	23006824
Trans EPA ID:	CAD982488470
Trans Name:	SWIFT OIL & VACUUM INC
Trans 2 EPA ID:	Not reported
Trans 2 Name:	Not reported
TSDF EPA ID:	CAD099452708
Trans Name:	INDUSTRIAL SERVICE OIL CO INC
TSDF Alt EPA ID:	CAD099452708
TSDF Alt Name:	Not reported
Waste Code Description:	343 - Unspecified organic liquid mixture
RCRA Code:	Not reported
Meth Code:	R01 - Recycler
Quantity Tons:	0.272
Waste Quantity:	80
Quantity Unit:	G
Additional Code 1:	Not reported
Additional Code 2:	Not reported
Additional Code 3:	Not reported
Additional Code 4:	Not reported
Additional Code 5:	Not reported
Shipment Date:	20031028
Creation Date:	8/3/2004 15:03:33
Receipt Date:	20031028
Manifest ID:	23003196
Trans EPA ID:	CAD982488470
Trans Name:	SWIFT OIL & VACUUM INC
Trans 2 EPA ID:	Not reported
Trans 2 Name:	Not reported
TSDF EPA ID:	CAD099452708
Trans Name:	INDUSTRIAL SERVICE OIL CO INC
TSDF Alt EPA ID:	CAD099452708
TSDF Alt Name:	Not reported
Waste Code Description:	221 - Waste oil and mixed oil
RCRA Code:	Not reported
Meth Code:	R01 - Recycler
Quantity Tons:	0.418
Waste Quantity:	110
Quantity Unit:	G
Additional Code 1:	Not reported
Additional Code 2:	Not reported
Additional Code 3:	Not reported
Additional Code 4:	Not reported
Additional Code 5:	Not reported
Shipment Date:	20030819

RUDY'S TIRES & MUFFLERS (Continued) **S123621255**

Creation Date:	7/28/2004 10:48:03
Receipt Date:	20030819
Manifest ID:	23002904
Trans EPA ID:	CAD982488470
Trans Name:	Not reported
Trans 2 EPA ID:	Not reported
Trans 2 Name:	Not reported
TSDF EPA ID:	CAD099452708
Trans Name:	Not reported
TSDF Alt EPA ID:	CAD099452708
TSDF Alt Name:	Not reported
Waste Code Description:	221 - Waste oil and mixed oil
RCRA Code:	Not reported
Meth Code:	R01 - Recycler
Quantity Tons:	0.627
Waste Quantity:	165
Quantity Unit:	G
Additional Code 1:	Not reported
Additional Code 2:	Not reported
Additional Code 3:	Not reported
Additional Code 4:	Not reported
Additional Code 5:	Not reported

Shipment Date:	20030128
Creation Date:	5/13/2003 18:32:19
Receipt Date:	20030128
Manifest ID:	22693646
Trans EPA ID:	CAD982488470
Trans Name:	Not reported
Trans 2 EPA ID:	Not reported
Trans 2 Name:	Not reported
TSDF EPA ID:	CAD099452708
Trans Name:	Not reported
TSDF Alt EPA ID:	CAD099452708
TSDF Alt Name:	Not reported
Waste Code Description:	221 - Waste oil and mixed oil
RCRA Code:	Not reported
Meth Code:	R01 - Recycler
Quantity Tons:	0.437
Waste Quantity:	115
Quantity Unit:	G
Additional Code 1:	Not reported
Additional Code 2:	Not reported
Additional Code 3:	Not reported
Additional Code 4:	Not reported
Additional Code 5:	Not reported

HWTS:

Name:	RUDY'S TIRES & MUFFLERS
Address:	5154 MAINE AVE
Address 2:	Not reported
City,State,Zip:	BALDWIN PARK, CA 917061658
EPA ID:	CAL000200859
Inactive Date:	06/30/2006
Create Date:	07/08/1999
Last Act Date:	03/17/2008
Mailing Name:	RUDY

RUDY'S TIRES & MUFFLERS (Continued) **S123621255**

Mailing Address:	5154 MAINE AVE
Mailing Address 2:	Not reported
Mailing City,State,Zip:	BALDWIN PARK, CA 917061658
Owner Name:	RODOLFO AVLA GARCIA
Owner Address:	5154 MAINE AVE
Owner Address 2:	Not reported
Owner City,State,Zip:	BALDWIN PARK, CA 917061658
Contact Name:	RODOLFO AVLA OWNER
Contact Address:	5154 MAINE AVE
Contact Address 2:	Not reported
City,State,Zip:	BALDWIN PARK, CA 917061658

F114 **R AND G'S PROFESSIONAL AUTO REPAIR** **HWTS** **S124643057**
East **5154 MAINE AVE** **N/A**
1/8-1/4 **BALDWIN PARK, CA 91706**
0.174 mi.
920 ft. **Site 12 of 56 in cluster F**

Relative:
Higher

Actual:
430 ft.

HWTS:

Name:	R AND G'S PROFESSIONAL AUTO REPAIR
Address:	5154 MAINE AVE
Address 2:	Not reported
City,State,Zip:	BALDWIN PARK, CA 917061658
EPA ID:	CAC002859137
Inactive Date:	08/02/2016
Create Date:	05/02/2016
Last Act Date:	08/02/2016
Mailing Name:	Not reported
Mailing Address:	5154 MAINE AVE
Mailing Address 2:	Not reported
Mailing City,State,Zip:	BALDWIN PARK, CA 917061658
Owner Name:	RUBEN CABADA
Owner Address:	5154 MAINE AVE
Owner Address 2:	Not reported
Owner City,State,Zip:	BALDWIN PARK, CA 917061658
Contact Name:	RUBEN CABADA
Contact Address:	5154 MAINE AVE
Contact Address 2:	Not reported
City,State,Zip:	BALDWIN PARK, CA 917061658

NAICS:

EPA ID:	CAC002859137
Create Date:	2016-05-02 13:45:46.540
NAICS Code:	99999
NAICS Description:	Not Otherwise Specified
Issued EPA ID Date:	2016-05-02 13:45:46.54000
Inactive Date:	2016-08-02 03:00:29.60700
Facility Name:	R AND G'S PROFESSIONAL AUTO REPAIR
Facility Address:	5154 MAINE AVE
Facility Address 2:	Not reported
Facility City:	BALDWIN PARK
Facility County:	Not reported
Facility State:	CA
Facility Zip:	917061658

F115
ESE
1/8-1/4
0.174 mi.
921 ft.

JAMES AUTO REPAIR
5122 MAINE AVE
BALDWIN PARK, CA 91706

Site 13 of 56 in cluster F

FINDS **1023375902**
N/A

Relative:
Higher

Actual:
427 ft.

FINDS:
Registry ID: 110066740290

Click Here:

Environmental Interest/Information System:
RCRAInfo is a national information system that supports the Resource Conservation and Recovery Act (RCRA) program through the tracking of events and activities related to facilities that generate, transport, and treat, store, or dispose of hazardous waste. RCRAInfo allows RCRA program staff to track the notification, permit, compliance, and corrective action activities required under RCRA.
STATE MASTER

Click this hyperlink while viewing on your computer to access additional FINDS: detail in the EDR Site Report.

F116
ESE
1/8-1/4
0.174 mi.
921 ft.

JAMES AUTO REPAIR
5122 MAINE AVE
BALDWIN PARK, CA 91706

Site 14 of 56 in cluster F

CERS HAZ WASTE **S123515573**
CERS **N/A**

Relative:
Higher

Actual:
427 ft.

CERS HAZ WASTE:

Name:	JAMES AUTO REPAIR
Address:	5122 MAINE AVE
City,State,Zip:	BALDWIN PARK, CA 91706
Site ID:	39357
CERS ID:	10499674
CERS Description:	Hazardous Waste Generator

CERS:

Name:	JAMES AUTO REPAIR
Address:	5122 MAINE AVE
City,State,Zip:	BALDWIN PARK, CA 91706
Site ID:	39357
CERS ID:	10499674
CERS Description:	Chemical Storage Facilities

Violations:

Site ID:	39357
Site Name:	James Auto Repair
Violation Date:	01-13-2017
Citation:	HSC 6.95 25508(a)(1) - California Health and Safety Code, Chapter 6.95, Section(s) 25508(a)(1)
Violation Description:	Failure to establish and electronically submit an adequate emergency response plan and procedures for a release or threatened release of a hazardous material.
Violation Notes:	Returned to compliance on 07/07/2017. OBSERVATION: An Emergency Response Plan and procedures has not been completed and submitted electronically to the CUPA. CORRECTIVE ACTION: Complete the emergency response plan and procedures to include all required content and submit electronically in the California Environmental Reporting System (CERS).
Violation Division:	Los Angeles County Fire Department

JAMES AUTO REPAIR (Continued) **S123515573**

Violation Program: HMRRP
Violation Source: CERS

Site ID: 39357
Site Name: James Auto Repair
Violation Date: 01-13-2017
Citation: HSC 6.95 25508(a)(1) - California Health and Safety Code, Chapter 6.95, Section(s) 25508(a)(1)
Violation Description: Failure to annually review and electronically certify that the business plan is complete and accurate on or before the annual due date.
Violation Notes: Returned to compliance on 07/07/2017. OBSERVATION: The facility has not annually reviewed and certified that the business plan is complete, accurate, and up-to-date for 2017. CORRECTIVE ACTION: Review, revise, and certify the business plan electronically in the California Environmental Reporting System (CERS).
Violation Division: Los Angeles County Fire Department
Violation Program: HMRRP
Violation Source: CERS

Site ID: 39357
Site Name: James Auto Repair
Violation Date: 01-13-2017
Citation: 19 CCR 6.95 25508(a)(1) - California Code of Regulations, Title 19, Chapter 6.95, Section(s) 25508(a)(1)
Violation Description: Failure to complete and electronically submit the Business Activities Page and/or Business Owner Operator Identification Page.
Violation Notes: Returned to compliance on 07/07/2017. OBSERVATION: The Business Activities page has not been submitted to this department with the hazardous materials section marked "YES". CORRECTIVE ACTION: Complete the Business Activities page and submit electronically in the California Environmental Reporting System (CERS).
Violation Division: Los Angeles County Fire Department
Violation Program: HMRRP
Violation Source: CERS

Site ID: 39357
Site Name: James Auto Repair
Violation Date: 01-13-2017
Citation: HSC 6.95 25508(a)(1) - California Health and Safety Code, Chapter 6.95, Section(s) 25508(a)(1)
Violation Description: Failure to complete and electronically submit a site map with all required content.
Violation Notes: Returned to compliance on 07/07/2017. OBSERVATION: The annotated site map has not been completed and submitted to the CUPA. CORRECTIVE ACTION: Complete an annotated site map and submit electronically in the California Environmental Reporting System (CERS).
Violation Division: Los Angeles County Fire Department
Violation Program: HMRRP
Violation Source: CERS

Site ID: 39357
Site Name: James Auto Repair
Violation Date: 01-13-2017
Citation: HSC 6.95 25508(a)(1) - California Health and Safety Code, Chapter 6.95, Section(s) 25508(a)(1)
Violation Description: Failure to complete and electronically submit a business plan when

JAMES AUTO REPAIR (Continued) **S123515573**

storing/handling a hazardous material at or above reportable quantities.

Violation Notes: Returned to compliance on 07/07/2017. OBSERVATION: A business plan has not been received by the CUPA. The facility was previously sent a notice/request from the CUPA for the submittal of a business plan by2/12/17. CORRECTIVE ACTION: Submit the business plan electronically in the California Environmental Reporting System (CERS) and implement immediately.
Violation Division: Los Angeles County Fire Department
Violation Program: HMRRP
Violation Source: CERS

Site ID: 39357
Site Name: James Auto Repair
Violation Date: 01-13-2017
Citation: HSC 6.95 25508(a)(1) - California Health and Safety Code, Chapter 6.95, Section(s) 25508(a)(1)
Violation Description: Failure to complete and electronically submit hazardous material inventory information for all reportable hazardous materials on site at or above reportable quantities.
Violation Notes: Returned to compliance on 07/07/2017. OBSERVATION: The facility has not submitted the Hazardous Materials Inventory Chemical Description page for3 x 55 gallon of HW oil and 2 x 55 gallons of HW coolant to the CUPA. CORRECTIVE ACTION: Complete and submit the Hazardous Materials Inventory Chemical Description page for all materials listed above electronically in the California Environmental Reporting System (CERS).
Violation Division: Los Angeles County Fire Department
Violation Program: HMRRP
Violation Source: CERS

Evaluation:
Eval General Type: Compliance Evaluation Inspection
Eval Date: 01-08-2014
Violations Found: No
Eval Type: Routine done by local agency
Eval Notes: Not reported
Eval Division: Los Angeles County Fire Department
Eval Program: HMRRP
Eval Source: CERS

Eval General Type: Compliance Evaluation Inspection
Eval Date: 01-08-2014
Violations Found: No
Eval Type: Routine done by local agency
Eval Notes: Not reported
Eval Division: Los Angeles County Fire Department
Eval Program: HW
Eval Source: CERS

Eval General Type: Compliance Evaluation Inspection
Eval Date: 01-08-2014
Violations Found: No
Eval Type: Routine done by local agency
Eval Notes: Inspected by: J.Rooney Consent given by: Jaime Molina
Eval Division: Los Angeles County Fire Department
Eval Program: HMRRP

JAMES AUTO REPAIR (Continued) **S123515573**

Eval Source: CERS

Eval General Type: Compliance Evaluation Inspection
Eval Date: 01-08-2014
Violations Found: Yes
Eval Type: Routine done by local agency
Eval Notes: Inspected by: J.Rooney Consent given by: Jaime Molina
Eval Division: Los Angeles County Fire Department
Eval Program: HW
Eval Source: CERS

Eval General Type: Compliance Evaluation Inspection
Eval Date: 01-13-2017
Violations Found: No
Eval Type: Routine done by local agency
Eval Notes: Jaime Molina, Owner
Eval Division: Los Angeles County Fire Department
Eval Program: HW
Eval Source: CERS

Eval General Type: Compliance Evaluation Inspection
Eval Date: 01-13-2017
Violations Found: Yes
Eval Type: Routine done by local agency
Eval Notes: Jaime Molina, Owner
Eval Division: Los Angeles County Fire Department
Eval Program: HMRRP
Eval Source: CERS

Eval General Type: Compliance Evaluation Inspection
Eval Date: 03-09-2020
Violations Found: No
Eval Type: Routine done by local agency
Eval Notes: Jaime Molina, Owner
Eval Division: Los Angeles County Fire Department
Eval Program: HMRRP
Eval Source: CERS

Eval General Type: Compliance Evaluation Inspection
Eval Date: 03-09-2020
Violations Found: No
Eval Type: Routine done by local agency
Eval Notes: Jaime Molina, Owner
Eval Division: Los Angeles County Fire Department
Eval Program: HW
Eval Source: CERS

Eval General Type: Other/Unknown
Eval Date: 04-09-2014
Violations Found: No
Eval Type: Other, not routine, done by local agency
Eval Notes: No CERs entries
Eval Division: Los Angeles County Fire Department
Eval Program: HMRRP
Eval Source: CERS

Eval General Type: Other/Unknown

JAMES AUTO REPAIR (Continued) **S123515573**

Eval Date:	04-10-2014
Violations Found:	No
Eval Type:	Other, not routine, done by local agency
Eval Notes:	Not reported
Eval Division:	Los Angeles County Fire Department
Eval Program:	HW
Eval Source:	CERS

Eval General Type:	Other/Unknown
Eval Date:	04-10-2014
Violations Found:	No
Eval Type:	Other, not routine, done by local agency
Eval Notes:	No CERS entries. email sent
Eval Division:	Los Angeles County Fire Department
Eval Program:	HMRRP
Eval Source:	CERS

Eval General Type:	Other/Unknown
Eval Date:	05-05-2017
Violations Found:	No
Eval Type:	Other, not routine, done by local agency
Eval Notes:	Not reported
Eval Division:	Los Angeles County Fire Department
Eval Program:	HMRRP
Eval Source:	CERS

Eval General Type:	Other/Unknown
Eval Date:	05-05-2017
Violations Found:	No
Eval Type:	Other, not routine, done by local agency
Eval Notes:	Not reported
Eval Division:	Los Angeles County Fire Department
Eval Program:	HW
Eval Source:	CERS

Eval General Type:	Other/Unknown
Eval Date:	07-07-2017
Violations Found:	No
Eval Type:	Other, not routine, done by local agency
Eval Notes:	Not reported
Eval Division:	Los Angeles County Fire Department
Eval Program:	HMRRP
Eval Source:	CERS

Coordinates:

Site ID:	39357
Facility Name:	James Auto Repair
Env Int Type Code:	HWG
Program ID:	10499674
Coord Name:	Not reported
Ref Point Type Desc:	Center of a facility or station.
Latitude:	34.105220
Longitude:	-117.960180

Affiliation:

Affiliation Type Desc:	CUPA District

JAMES AUTO REPAIR (Continued) **S123515573**

Entity Name:	Los Angeles County Fire
Entity Title:	Not reported
Affiliation Address:	5825 Rickenbacker Road
Affiliation City:	Commerce
Affiliation State:	CA
Affiliation Country:	Not reported
Affiliation Zip:	90040-3027
Affiliation Phone:	(323) 890-4000

Affiliation Type Desc:	Environmental Contact
Entity Name:	Richard w pork
Entity Title:	Not reported
Affiliation Address:	1700 s Soto st
Affiliation City:	LOS ANGELES
Affiliation State:	CA
Affiliation Country:	Not reported
Affiliation Zip:	90023
Affiliation Phone:	Not reported

Affiliation Type Desc:	Parent Corporation
Entity Name:	JAMES AUTO REPAIR
Entity Title:	Not reported
Affiliation Address:	Not reported
Affiliation City:	Not reported
Affiliation State:	Not reported
Affiliation Country:	Not reported
Affiliation Zip:	Not reported
Affiliation Phone:	Not reported

Affiliation Type Desc:	Legal Owner
Entity Name:	JAIME MOLINA
Entity Title:	Not reported
Affiliation Address:	5122 N Maine ave
Affiliation City:	Baldwin Park
Affiliation State:	CA
Affiliation Country:	United States
Affiliation Zip:	91706
Affiliation Phone:	(626) 962-9721

Affiliation Type Desc:	Property Owner
Entity Name:	Luis Serda
Entity Title:	Not reported
Affiliation Address:	5515 Westmont Rd
Affiliation City:	whitter
Affiliation State:	CA
Affiliation Country:	United States
Affiliation Zip:	90601
Affiliation Phone:	(626) 484-0367

Affiliation Type Desc:	Identification Signer
Entity Name:	Jaime Molina Jr
Entity Title:	Owner’s Son
Affiliation Address:	Not reported
Affiliation City:	Not reported
Affiliation State:	Not reported
Affiliation Country:	Not reported
Affiliation Zip:	Not reported

JAMES AUTO REPAIR (Continued) **S123515573**

Affiliation Phone:	Not reported
Affiliation Type Desc:	Facility Mailing Address
Entity Name:	Mailing Address
Entity Title:	Not reported
Affiliation Address:	5122 Maine ave
Affiliation City:	Baldwin park
Affiliation State:	CA
Affiliation Country:	Not reported
Affiliation Zip:	91706
Affiliation Phone:	Not reported
Affiliation Type Desc:	Operator
Entity Name:	James
Entity Title:	Not reported
Affiliation Address:	Not reported
Affiliation City:	Not reported
Affiliation State:	Not reported
Affiliation Country:	Not reported
Affiliation Zip:	Not reported
Affiliation Phone:	(626) 962-9721

F117 **JAMES AUTO REPAIR** **ECHO** **1025898742**
ESE **5122 MAINE AVE** **N/A**
1/8-1/4 **BALDWIN PARK, CA 91706**
0.174 mi.
921 ft. **Site 15 of 56 in cluster F**

Relative:
Higher
Actual:
427 ft.

ECHO:

Envid:	1025898742
Registry ID:	110066740290
DFR URL:	http://echo.epa.gov/detailed-facility-report?fid=110066740290
Name:	JAMES AUTO REPAIR
Address:	5122 MAINE AVE
City,State,Zip:	BALDWIN PARK, CA 91706

F118 **KAYMAY AUTOMOTIVE** **WIP** **S106767147**
ESE **5116 MAINE AVE** **N/A**
1/8-1/4 **BALDWIN PARK, CA 91706**
0.177 mi.
937 ft. **Site 16 of 56 in cluster F**

Relative:
Higher
Actual:
427 ft.

WIP:

Name:	KAYMAY AUTOMOTIVE
Address:	5116 Maine Ave
City,State,Zip:	BALDWIN PARK, CA 91706
Region:	4
File Number:	108.1418
File Status:	**Historical**
Staff:	MSMYTHE
Facility Suite:	Not reported

F119 ESE 1/8-1/4 0.177 mi. 937 ft. | **FLORES-VELASCO AUTO CENTER**
5116 MAINE AVE
BALDWIN PARK, CA 91706 | **HAZNET** **HWTS** | **S124908788** **N/A**

Site 17 of 56 in cluster F

Relative: Higher

Actual: 427 ft.

HAZNET:

Name:	FLORES-VELASCO AUTO CENTER
Address:	5116 MAINE AVE
Address 2:	Not reported
City,State,Zip:	BALDWIN PARK, CA 917061641
Contact:	MANUEL FLORES
Telephone:	3102373934
Mailing Name:	Not reported
Mailing Address:	5116 MAINE AVE
Year:	2019
Gepaid:	CAL000414639
TSD EPA ID:	CAT080013352
CA Waste Code:	221 - Waste oil and mixed oil
Disposal Method:	H039 - Other Recovery Of Reclamation For Reuse Including Acid Regeneration, Organics Recovery Ect
Tons:	0.00000

HWTS:

Name:	FLORES-VELASCO AUTO CENTER
Address:	5116 MAINE AVE
Address 2:	Not reported
City,State,Zip:	BALDWIN PARK, CA 917061641
EPA ID:	CAL000414639
Inactive Date:	06/30/2020
Create Date:	02/26/2016
Last Act Date:	01/04/2021
Mailing Name:	Not reported
Mailing Address:	5116 MAINE AVE
Mailing Address 2:	Not reported
Mailing City,State,Zip:	BALDWIN PARK, CA 917061641
Owner Name:	MANUEL FLORES
Owner Address:	11179 CULVER BLVD
Owner Address 2:	Not reported
Owner City,State,Zip:	CULVER CITY, CA 90230
Contact Name:	MANUEL FLORES
Contact Address:	156 PENNSYLVANIA AVE
Contact Address 2:	Not reported
City,State,Zip:	GLENDORA, CA 917410000

NAICS:

EPA ID:	CAL000414639
Create Date:	2016-02-26 08:48:11.493
NAICS Code:	811111
NAICS Description:	General Automotive Repair
Issued EPA ID Date:	2016-02-26 08:48:11.48000
Inactive Date:	2020-06-30 00:00:00
Facility Name:	FLORES-VELASCO AUTO CENTER
Facility Address:	5116 MAINE AVE
Facility Address 2:	Not reported
Facility City:	BALDWIN PARK
Facility County:	Not reported

FLORES-VELASCO AUTO CENTER (Continued) **S124908788**

Facility State: CA
Facility Zip: 917061641

F120 **FLORES-VELASCO AUTO CENTER** **RCRA NonGen / NLR** **1024854113**
ESE **5116 MAINE AVE** **CAL000414639**
1/8-1/4 **BALDWIN PARK, CA 91706**
0.177 mi.
937 ft. **Site 18 of 56 in cluster F**

Relative:
Higher

Actual:
427 ft.

RCRA NonGen / NLR:

Date Form Received by Agency:	2016-02-26 00:00:00.0
Handler Name:	FLORES-VELASCO AUTO CENTER
Handler Address:	5116 MAINE AVE
Handler City,State,Zip:	BALDWIN PARK, CA 91706-1641
EPA ID:	CAL000414639
Contact Name:	JOSE LUIS VELASCO
Contact Address:	26 S FREMONT AVE
Contact City,State,Zip:	ALHAMBRA, CA 91801
Contact Telephone:	626-703-1773
Contact Fax:	Not reported
Contact Email:	ELMENITO2002@YAHOO.COM
Contact Title:	Not reported
EPA Region:	09
Land Type:	Not reported
Federal Waste Generator Description:	Not a generator, verified
Non-Notifier:	Not reported
Biennial Report Cycle:	Not reported
Accessibility:	Not reported
Active Site Indicator:	Handler Activities
State District Owner:	Not reported
State District:	Not reported
Mailing Address:	5116 MAINE AVE
Mailing City,State,Zip:	BALDWIN PARK, CA 91706-1641
Owner Name:	MANUEL FLORES
Owner Type:	Other
Operator Name:	JOSE LUIS VELASCO
Operator Type:	Other
Short-Term Generator Activity:	No
Importer Activity:	No
Mixed Waste Generator:	No
Transporter Activity:	No
Transfer Facility Activity:	No
Recycler Activity with Storage:	No
Small Quantity On-Site Burner Exemption:	No
Smelting Melting and Refining Furnace Exemption:	No
Underground Injection Control:	No
Off-Site Waste Receipt:	No
Universal Waste Indicator:	Yes
Universal Waste Destination Facility:	Yes
Federal Universal Waste:	No
Active Site Fed-Reg Treatment Storage and Disposal Facility:	Not reported
Active Site Converter Treatment storage and Disposal Facility:	Not reported
Active Site State-Reg Treatment Storage and Disposal Facility:	Not reported
Active Site State-Reg Handler:	---
Federal Facility Indicator:	Not reported
Hazardous Secondary Material Indicator:	N
Sub-Part K Indicator:	Not reported

FLORES-VELASCO AUTO CENTER (Continued) **1024854113**

Commercial TSD Indicator:	No
Treatment Storage and Disposal Type:	Not reported
2018 GPRA Permit Baseline:	Not on the Baseline
2018 GPRA Renewals Baseline:	Not on the Baseline
Permit Renewals Workload Universe:	Not reported
Permit Workload Universe:	Not reported
Permit Progress Universe:	Not reported
Post-Closure Workload Universe:	Not reported
Closure Workload Universe:	Not reported
202 GPRA Corrective Action Baseline:	No
Corrective Action Workload Universe:	No
Subject to Corrective Action Universe:	No
Non-TSDFs Where RCRA CA has Been Imposed Universe:	No
TSDFs Potentially Subject to CA Under 3004 (u)/(v) Universe:	No
TSDFs Only Subject to CA under Discretionary Auth Universe:	No
Corrective Action Priority Ranking:	No NCAPS ranking
Environmental Control Indicator:	No
Institutional Control Indicator:	No
Human Exposure Controls Indicator:	N/A
Groundwater Controls Indicator:	N/A
Operating TSDF Universe:	Not reported
Full Enforcement Universe:	Not reported
Significant Non-Complier Universe:	No
Unaddressed Significant Non-Complier Universe:	No
Addressed Significant Non-Complier Universe:	No
Significant Non-Complier With a Compliance Schedule Universe:	No
Financial Assurance Required:	Not reported
Handler Date of Last Change:	2018-11-20 16:31:44.0
Recognized Trader-Importer:	No
Recognized Trader-Exporter:	No
Importer of Spent Lead Acid Batteries:	No
Exporter of Spent Lead Acid Batteries:	No
Recycler Activity Without Storage:	No
Manifest Broker:	No
Sub-Part P Indicator:	No

Handler - Owner Operator:

Owner/Operator Indicator:	Owner
Owner/Operator Name:	MANUEL FLORES
Legal Status:	Other
Date Became Current:	Not reported
Date Ended Current:	Not reported
Owner/Operator Address:	11179 CULVER BLVD
Owner/Operator City,State,Zip:	CULVER CITY, CA 90230
Owner/Operator Telephone:	310-237-3934
Owner/Operator Telephone Ext:	Not reported
Owner/Operator Fax:	Not reported
Owner/Operator Email:	Not reported

Owner/Operator Indicator:	Operator
Owner/Operator Name:	JOSE LUIS VELASCO
Legal Status:	Other
Date Became Current:	Not reported
Date Ended Current:	Not reported
Owner/Operator Address:	26 S FREMONT AVE
Owner/Operator City,State,Zip:	ALHAMBRA, CA 91801

FLORES-VELASCO AUTO CENTER (Continued) **1024854113**

Owner/Operator Telephone: 626-703-1773
Owner/Operator Telephone Ext: Not reported
Owner/Operator Fax: Not reported
Owner/Operator Email: Not reported

Historic Generators:
Receive Date: 2016-02-26 00:00:00.0
Handler Name: FLORES-VELASCO AUTO CENTER
Federal Waste Generator Description: Not a generator, verified
State District Owner: Not reported
Large Quantity Handler of Universal Waste: No
Recognized Trader Importer: Not reported
Recognized Trader Exporter: Not reported
Spent Lead Acid Battery Importer: Not reported
Spent Lead Acid Battery Exporter: Not reported
Current Record: Yes
Non Storage Recycler Activity: Not reported
Electronic Manifest Broker: Not reported

List of NAICS Codes and Descriptions:
NAICS Code: 811111
NAICS Description: GENERAL AUTOMOTIVE REPAIR

Facility Has Received Notices of Violations:
Violations: No Violations Found

Evaluation Action Summary:
Evaluations: No Evaluations Found

F121 **FLORES-VELASCO AUTO CENTER** **FINDS** **1024630612**
ESE **5116 MAINE AVE** **ECHO** **N/A**
1/8-1/4 **BALDWIN PARK, CA 91706**
0.177 mi.
937 ft. **Site 19 of 56 in cluster F**

Relative:
Higher

Actual:
427 ft.

FINDS:
Registry ID: 110070418999

Click Here:

Environmental Interest/Information System:
RCRAInfo is a national information system that supports the Resource Conservation and Recovery Act (RCRA) program through the tracking of events and activities related to facilities that generate, transport, and treat, store, or dispose of hazardous waste. RCRAInfo allows RCRA program staff to track the notification, permit, compliance, and corrective action activities required under RCRA.

Click this hyperlink while viewing on your computer to access additional FINDS: detail in the EDR Site Report.

ECHO:
Envid: 1024630612
Registry ID: 110070418999
DFR URL: http://echo.epa.gov/detailed-facility-report?fid=110070418999
Name: FLORES-VELASCO AUTO CENTER

FLORES-VELASCO AUTO CENTER (Continued) **1024630612**

Address: 5116 MAINE AVE
City,State,Zip: BALDWIN PARK, CA 91706

F122
East
1/8-1/4
0.180 mi.
950 ft.

FELIPE LOZANO
5128 MAINE AVE.
BALDWIN PARK, CA 91706

HAZNET **S118205735**
HWTS **N/A**

Site 20 of 56 in cluster F

Relative:
Higher

Actual:
428 ft.

HAZNET:

Name:	FELIPE LOZANO
Address:	5128 MAINE AVE.
Address 2:	Not reported
City,State,Zip:	BALDWIN PARK, CA 91706
Contact:	FELIPE LOZANO
Telephone:	9513771866
Mailing Name:	Not reported
Mailing Address:	3615 PRESLEY AVE.
Year:	2014
Gepaid:	CAC002765444
TSD EPA ID:	CAD028409019
CA Waste Code:	181 - Other inorganic solid waste
Disposal Method:	H141 - Storage, Bulking, And/Or Transfer Off Site--No Treatment/Reovery (H010-H129) Or (H131-H135)
Tons:	0.0125
Year:	2014
Gepaid:	CAC002765444
TSD EPA ID:	AZC950823111
CA Waste Code:	151 - Asbestos containing waste
Disposal Method:	H132 - Landfill Or Surface Impoundment That Will Be Closed As Landfill(To Include On-Site Treatment And/Or Stabilization)
Tons:	1.2

Additional Info:

Year:	2014
Gen EPA ID:	CAC002765444
Shipment Date:	20140402
Creation Date:	6/11/2014 22:15:17
Receipt Date:	20140411
Manifest ID:	012516501JJK
Trans EPA ID:	CAL000827738
Trans Name:	CONTROLLED ENVIRON SOLUTIONS
Trans 2 EPA ID:	CAR000049064
Trans 2 Name:	ECTI
TSDF EPA ID:	CAD028409019
Trans Name:	CROSBY & OVERTON PLT NO 1
TSDF Alt EPA ID:	Not reported
TSDF Alt Name:	Not reported
Waste Code Description:	181 - Other inorganic solid waste Organics
RCRA Code:	D008
Meth Code:	H141 - Storage, Bulking, And/Or Transfer Off Site--No Treatment/Reovery (H010-H129) Or (H131-H135)
Quantity Tons:	0.0125

FELIPE LOZANO (Continued) **S118205735**

Waste Quantity:	25
Quantity Unit:	P
Additional Code 1:	Not reported
Additional Code 2:	Not reported
Additional Code 3:	Not reported
Additional Code 4:	Not reported
Additional Code 5:	Not reported
Shipment Date:	20140331
Creation Date:	8/17/2014 22:15:12
Receipt Date:	20140409
Manifest ID:	008793475JJK
Trans EPA ID:	CAL000827738
Trans Name:	CONTROLLED ENVIRON SOLUTIONS
Trans 2 EPA ID:	CAR000049064
Trans 2 Name:	ECTI
TSDF EPA ID:	AZC950823111
Trans Name:	LA PAZ COUNTY LANDFILL
TSDF Alt EPA ID:	Not reported
TSDF Alt Name:	Not reported
Waste Code Description:	151 - Asbestos-containing waste
RCRA Code:	Not reported
Meth Code:	H132 - Landfill Or Surface Impoundment That Will Be Closed As Landfill(To Include On-Site Treatment And/Or Stabilization)
Quantity Tons:	1.2
Waste Quantity:	3
Quantity Unit:	Y
Additional Code 1:	Not reported
Additional Code 2:	Not reported
Additional Code 3:	Not reported
Additional Code 4:	Not reported
Additional Code 5:	Not reported

HWTS:

Name:	FELIPE LOZANO
Address:	5128 MAINE AVE.
Address 2:	Not reported
City,State,Zip:	BALDWIN PARK, CA 91706
EPA ID:	CAC002765444
Inactive Date:	06/25/2014
Create Date:	03/26/2014
Last Act Date:	06/26/2014
Mailing Name:	Not reported
Mailing Address:	3615 PRESLEY AVE.
Mailing Address 2:	Not reported
Mailing City,State,Zip:	RIVERSIDE, CA 92507
Owner Name:	FELIPE LOZANO
Owner Address:	3615 PRESLEY AVE.
Owner Address 2:	Not reported
Owner City,State,Zip:	RIVERSIDE, CA 92507
Contact Name:	FELIPE LOZANO
Contact Address:	3615 PRESLEY AVE.
Contact Address 2:	Not reported
City,State,Zip:	RIVERSIDE, CA 92507

F123 **OSTLER JENKINS INSULATION** **EMI** **S106767091**
East **14412 JOANBRIDGE ST** **WIP** **N/A**
1/8-1/4 **BALDWIN PARK, CA 91706**
0.199 mi.
1052 ft. **Site 21 of 56 in cluster F**

Relative:
Higher

Actual:
429 ft.

EMI:

Name:	J.R. CUSTOM CABINETS
Address:	14412 JOANBRIDGE ST
City,State,Zip:	BALDWIN PARK, CA 91706
Year:	2006
County Code:	19
Air Basin:	SC
Facility ID:	151317
Air District Name:	SC
SIC Code:	1751
Air District Name:	SOUTH COAST AQMD
Community Health Air Pollution Info System:	Not reported
Consolidated Emission Reporting Rule:	Not reported
Total Organic Hydrocarbon Gases Tons/Yr:	.5810304686709181091
Reactive Organic Gases Tons/Yr:	.574
Carbon Monoxide Emissions Tons/Yr:	0
NOX - Oxides of Nitrogen Tons/Yr:	0
SOX - Oxides of Sulphur Tons/Yr:	0
Particulate Matter Tons/Yr:	.027
Part. Matter 10 Micrometers and Smllr Tons/Yr:	.02592

Name:	J.R. CUSTOM CABINETS
Address:	14412 JOANBRIDGE ST
City,State,Zip:	BALDWIN PARK, CA 91706
Year:	2007
County Code:	19
Air Basin:	SC
Facility ID:	151317
Air District Name:	SC
SIC Code:	1751
Air District Name:	SOUTH COAST AQMD
Community Health Air Pollution Info System:	Not reported
Consolidated Emission Reporting Rule:	Not reported
Total Organic Hydrocarbon Gases Tons/Yr:	.5810304686709181091
Reactive Organic Gases Tons/Yr:	.574
Carbon Monoxide Emissions Tons/Yr:	0
NOX - Oxides of Nitrogen Tons/Yr:	0
SOX - Oxides of Sulphur Tons/Yr:	0
Particulate Matter Tons/Yr:	.027
Part. Matter 10 Micrometers and Smllr Tons/Yr:	.02592

WIP:

Name:	OSTLER JENKINS INSULATION
Address:	14412 Joanbridge St
City,State,Zip:	BALDWIN PARK, CA 91706
Region:	4
File Number:	108.1335
File Status:	**Historical**
Staff:	PAR
Facility Suite:	Not reported

F124
East
1/8-1/4
0.199 mi.
1052 ft.

CEM CONSTRUCTION INC
14412 JOANBRIDGE ST
BALDWIN PARK, CA 91706

Site 22 of 56 in cluster F

HWTS **S124604583**
N/A

Relative:
Higher

Actual:
429 ft.

HWTS:

Name:	CEM CONSTRUCTION INC
Address:	14412 JOANBRIDGE ST
Address 2:	Not reported
City,State,Zip:	BALDWIN PARK, CA 917061746
EPA ID:	CAC002653770
Inactive Date:	11/15/2010
Create Date:	05/18/2010
Last Act Date:	12/01/2010
Mailing Name:	Not reported
Mailing Address:	8207 BROOKGREEN RD
Mailing Address 2:	Not reported
Mailing City,State,Zip:	DOWNEY, CA 902402219
Owner Name:	CEM CONSTRUCTION INC
Owner Address:	8207 BROOKGREEN RD
Owner Address 2:	Not reported
Owner City,State,Zip:	DOWNEY, CA 902402219
Contact Name:	EMIGDIO CARRILLO
Contact Address:	8207 BROOKGREEN RD
Contact Address 2:	Not reported
City,State,Zip:	DOWNEY, CA 902402219

G125
NNW
1/8-1/4
0.200 mi.
1058 ft.

ELAINE'S CONTRACTING
14254 ARROW HWY
BALDWIN PARK, CA 91706

Site 1 of 2 in cluster G

WIP **S106766899**
N/A

Relative:
Higher

Actual:
427 ft.

WIP:

Name:	ELAINE'S CONTRACTING
Address:	14254 Arrow Hwy
City,State,Zip:	BALDWIN PARK, CA 91706
Region:	4
File Number:	108.1043
File Status:	**Historical**
Staff:	RSK
Facility Suite:	Not reported

126
SW
1/8-1/4
0.202 mi.
1065 ft.

NAJAR, LILA
14117 NUBIA STREET
BALDWIN PARK, CA 91706

HAZNET **S123047440**
HWTS **N/A**

Relative:
Lower

Actual:
404 ft.

HAZNET:

Name:	NAJAR, LILA
Address:	14117 NUBIA STREET
Address 2:	Not reported
City,State,Zip:	BALDWIN PARK, CA 917061541
Contact:	NAJAR, LILA
Telephone:	6263936107
Mailing Name:	Not reported

NAJAR, LILA (Continued) **S123047440**

Mailing Address:	14117 NUBIA STREET
Year:	2017
Gepaid:	CAC002894550
TSD EPA ID:	AZC950823111
CA Waste Code:	151 - Asbestos containing waste
Disposal Method:	H132 - Landfill Or Surface Impoundment That Will Be Closed As Landfill(To Include On-Site Treatment And/Or Stabilization)
Tons:	0.46

Additional Info:

Year:	2017
Gen EPA ID:	CAC002894550
Shipment Date:	20170127
Creation Date:	5/9/2018 18:31:51
Receipt Date:	20170210
Manifest ID:	016667429JJK
Trans EPA ID:	CAL000160111
Trans Name:	ALLIANCE ENVIRONMENTAL GROUP
Trans 2 EPA ID:	CAR000049064
Trans 2 Name:	ECTI
TSDF EPA ID:	AZC950823111
Trans Name:	LA PAZ COUNTY LANDFILL
TSDF Alt EPA ID:	Not reported
TSDF Alt Name:	Not reported
Waste Code Description:	151 - Asbestos-containing waste
RCRA Code:	Not reported
Meth Code:	H132 - Landfill Or Surface Impoundment That Will Be Closed As Landfill(To Include On-Site Treatment And/Or Stabilization)
Quantity Tons:	0.46
Waste Quantity:	2
Quantity Unit:	Y
Additional Code 1:	Not reported
Additional Code 2:	Not reported
Additional Code 3:	Not reported
Additional Code 4:	Not reported
Additional Code 5:	Not reported

HWTS:

Name:	NAJAR, LILA
Address:	14117 NUBIA STREET
Address 2:	Not reported
City,State,Zip:	BALDWIN PARK, CA 917061541
EPA ID:	CAC002894550
Inactive Date:	04/27/2017
Create Date:	01/25/2017
Last Act Date:	04/27/2017
Mailing Name:	Not reported
Mailing Address:	14117 NUBIA STREET
Mailing Address 2:	Not reported
Mailing City,State,Zip:	BALDWIN PARK, CA 917061541
Owner Name:	NAJAR, LILA
Owner Address:	14117 NUBIA STREET
Owner Address 2:	Not reported

NAJAR, LILA (Continued) **S123047440**

Owner City,State,Zip:	BALDWIN PARK, CA 917061541
Contact Name:	NAJAR, LILA
Contact Address:	14117 NUBIA STREET
Contact Address 2:	Not reported
City,State,Zip:	BALDWIN PARK, CA 917061541

E127 **UNITED CONCRETE PIPE CORP** **RCRA-SQG** **1000399388**
WNW **14041 E LIVE OAK AVE** **ENVIROSTOR** **CAD982523425**
1/8-1/4 **BALDWIN PARK, CA 91706** **LUST**
0.209 mi. **FINDS**
1104 ft. **Site 30 of 50 in cluster E** **ECHO**
Cortese
Relative: **HIST CORTESE**
Lower **CERS**

Actual:
412 ft.

RCRA-SQG:

Date Form Received by Agency:	1996-09-01 00:00:00.0
Handler Name:	UNITED CONCRETE PIPE CORP
Handler Address:	14041 E LIVE OAK AVE
Handler City,State,Zip:	BALDWIN PARK, CA 91706
EPA ID:	CAD982523425
Contact Name:	Not reported
Contact Address:	Not reported
Contact City,State,Zip:	Not reported
Contact Telephone:	Not reported
Contact Fax:	Not reported
Contact Email:	Not reported
Contact Title:	Not reported
EPA Region:	09
Land Type:	Not reported
Federal Waste Generator Description:	Small Quantity Generator
Non-Notifier:	Not reported
Biennial Report Cycle:	Not reported
Accessibility:	Not reported
Active Site Indicator:	Handler Activities
State District Owner:	CA
State District:	3
Mailing Address:	PO BOX 429
Mailing City,State,Zip:	BALDWIN PARK, CA 91706
Owner Name:	Not reported
Owner Type:	Not reported
Operator Name:	NOT REQUIRED
Operator Type:	Private
Short-Term Generator Activity:	No
Importer Activity:	No
Mixed Waste Generator:	No
Transporter Activity:	No
Transfer Facility Activity:	No
Recycler Activity with Storage:	No
Small Quantity On-Site Burner Exemption:	No
Smelting Melting and Refining Furnace Exemption:	No
Underground Injection Control:	No
Off-Site Waste Receipt:	No
Universal Waste Indicator:	No
Universal Waste Destination Facility:	No
Federal Universal Waste:	No
Active Site Fed-Reg Treatment Storage and Disposal Facility:	Not reported
Active Site Converter Treatment storage and Disposal Facility:	Not reported

UNITED CONCRETE PIPE CORP (Continued) **1000399388**

Active Site State-Reg Treatment Storage and Disposal Facility:	Not reported
Active Site State-Reg Handler:	---
Federal Facility Indicator:	Not reported
Hazardous Secondary Material Indicator:	NN
Sub-Part K Indicator:	Not reported
Commercial TSD Indicator:	No
Treatment Storage and Disposal Type:	Not reported
2018 GPRA Permit Baseline:	Not on the Baseline
2018 GPRA Renewals Baseline:	Not on the Baseline
Permit Renewals Workload Universe:	Not reported
Permit Workload Universe:	Not reported
Permit Progress Universe:	Not reported
Post-Closure Workload Universe:	Not reported
Closure Workload Universe:	Not reported
202 GPRA Corrective Action Baseline:	No
Corrective Action Workload Universe:	No
Subject to Corrective Action Universe:	No
Non-TSDFs Where RCRA CA has Been Imposed Universe:	No
TSDFs Potentially Subject to CA Under 3004 (u)/(v) Universe:	No
TSDFs Only Subject to CA under Discretionary Auth Universe:	No
Corrective Action Priority Ranking:	No NCAPS ranking
Environmental Control Indicator:	No
Institutional Control Indicator:	No
Human Exposure Controls Indicator:	N/A
Groundwater Controls Indicator:	N/A
Operating TSDF Universe:	Not reported
Full Enforcement Universe:	Not reported
Significant Non-Complier Universe:	No
Unaddressed Significant Non-Complier Universe:	No
Addressed Significant Non-Complier Universe:	No
Significant Non-Complier With a Compliance Schedule Universe:	No
Financial Assurance Required:	Not reported
Handler Date of Last Change:	2002-06-27 03:35:03.0
Recognized Trader-Importer:	No
Recognized Trader-Exporter:	No
Importer of Spent Lead Acid Batteries:	No
Exporter of Spent Lead Acid Batteries:	No
Recycler Activity Without Storage:	Not reported
Manifest Broker:	Not reported
Sub-Part P Indicator:	Not reported

Handler - Owner Operator:

Owner/Operator Indicator:	Owner
Owner/Operator Name:	UNITED CONCRETE PIPE
Legal Status:	Private
Date Became Current:	Not reported
Date Ended Current:	Not reported
Owner/Operator Address:	NOT REQUIRED
Owner/Operator City,State,Zip:	NOT REQUIRED, ME 99999
Owner/Operator Telephone:	415-555-1212
Owner/Operator Telephone Ext:	Not reported
Owner/Operator Fax:	Not reported
Owner/Operator Email:	Not reported
Owner/Operator Indicator:	Operator
Owner/Operator Name:	NOT REQUIRED

UNITED CONCRETE PIPE CORP (Continued) **1000399388**

Legal Status:	Private
Date Became Current:	Not reported
Date Ended Current:	Not reported
Owner/Operator Address:	NOT REQUIRED
Owner/Operator City,State,Zip:	NOT REQUIRED, ME 99999
Owner/Operator Telephone:	415-555-1212
Owner/Operator Telephone Ext:	Not reported
Owner/Operator Fax:	Not reported
Owner/Operator Email:	Not reported

Historic Generators:

Receive Date:	1996-09-01 00:00:00.0
Handler Name:	UNITED CONCRETE PIPE CORP
Federal Waste Generator Description:	Small Quantity Generator
State District Owner:	CA
Large Quantity Handler of Universal Waste:	No
Recognized Trader Importer:	No
Recognized Trader Exporter:	No
Spent Lead Acid Battery Importer:	No
Spent Lead Acid Battery Exporter:	No
Current Record:	Yes
Non Storage Recycler Activity:	Not reported
Electronic Manifest Broker:	Not reported

Receive Date:	1989-06-02 00:00:00.0
Handler Name:	UNITED CONCRETE PIPE CORP
Federal Waste Generator Description:	Large Quantity Generator
State District Owner:	CA
Large Quantity Handler of Universal Waste:	No
Recognized Trader Importer:	No
Recognized Trader Exporter:	No
Spent Lead Acid Battery Importer:	No
Spent Lead Acid Battery Exporter:	No
Current Record:	No
Non Storage Recycler Activity:	Not reported
Electronic Manifest Broker:	Not reported

List of NAICS Codes and Descriptions:

NAICS Code:	32739
NAICS Description:	OTHER CONCRETE PRODUCT MANUFACTURING

Facility Has Received Notices of Violations:

Violations:	No Violations Found

Evaluation Action Summary:

Evaluations:	No Evaluations Found

ENVIROSTOR:

Name:	UNITED CONCRETE PIPE
Address:	14041 EAST LIVE OAK AVENUE
City,State,Zip:	IRWINDALE, CA 91706
Facility ID:	19320196
Status:	No Further Action
Status Date:	09/10/1990

UNITED CONCRETE PIPE CORP (Continued) **1000399388**

Site Code: 300257
Site Type: Historical
Site Type Detailed: * Historical
Acres: 0
NPL: NO
Regulatory Agencies: NONE SPECIFIED
Lead Agency: NONE SPECIFIED
Program Manager: Not reported
Supervisor: * Mmonroy
Division Branch: Cleanup Chatsworth
Assembly: 48
Senate: 22
Special Program: Not reported
Restricted Use: NO
Site Mgmt Req: NONE SPECIFIED
Funding: Not reported
Latitude: 34.10665
Longitude: -117.9684
APN: NONE SPECIFIED
Past Use: NONE
Potential COC: NONE SPECIFIED No Contaminants found
Confirmed COC: No Contaminants found
Potential Description: SOIL
Alias Name: CAD982523425
Alias Type: EPA Identification Number
Alias Name: 300257
Alias Type: Project Code (Site Code)
Alias Name: 19320196
Alias Type: Envirostor ID Number

Completed Info:
Completed Area Name: PROJECT WIDE
Completed Sub Area Name: Not reported
Completed Document Type: Site Screening
Completed Date: 10/27/1994
Comments: DATABASE VERIFICATION PROJECT CONFIRMS NFA FOR DTSC.

Completed Area Name: PROJECT WIDE
Completed Sub Area Name: Not reported
Completed Document Type: Preliminary Endangerment Assessment Report
Completed Date: 06/22/1990
Comments: Not reported

Completed Area Name: PROJECT WIDE
Completed Sub Area Name: Not reported
Completed Document Type: Preliminary Assessment Report
Completed Date: 06/22/1990
Comments: PRELIM ASSESS DONE PRELIMINARY ENDAGERMENT ASSESSMENT COMPLETED WITH AN NFA DESIGNATION. THIS SITE WAS GIVEN AN NFA BASED ON LACK OF SIGNIFICANT HAZARDOUS CONSTITUENTS IN THE SOIL. MINERAL OIL WAS THE PRIMARY CONTAMINANT IN THE SOIL WHICH IS NOT CONSI- DERED TO BE HAZARDOUS. THE SITE MANUFACTURED LARGE CONCRETE PIPE- SECTIONS TO BE USED FOR PIPE LINES AND SEWERS.

Future Area Name: Not reported
Future Sub Area Name: Not reported
Future Document Type: Not reported
Future Due Date: Not reported

UNITED CONCRETE PIPE CORP (Continued) **1000399388**

Schedule Area Name: Not reported
Schedule Sub Area Name: Not reported
Schedule Document Type: Not reported
Schedule Due Date: Not reported
Schedule Revised Date: Not reported

LUST:
Name: UNITED CONCRETE PIPE (FORMER)
Address: 14041 LIVE OAK AVE E
City,State,Zip: IRWINDALE, CA 91706
Lead Agency: LOS ANGELES RWQCB (REGION 4)
Case Type: LUST Cleanup Site
Geo Track: http://geotracker.waterboards.ca.gov/profile_report.asp?global_id=T0603702722
Global Id: T0603702722
Latitude: 34.1067868
Longitude: -117.9678826
Status: Completed - Case Closed
Status Date: 11/03/1994
Case Worker: DK
RB Case Number: I-00593A
Local Agency: LOS ANGELES COUNTY
File Location: Not reported
Local Case Number: Not reported
Potential Media Affect: Soil
Potential Contaminants of Concern: Waste Oil / Motor / Hydraulic / Lubricating
Site History: Not reported

LUST:
Global Id: T0603702722
Contact Type: Regional Board Caseworker
Contact Name: DAVID KOO
Organization Name: LOS ANGELES RWQCB (REGION 4)
Address: Not reported
City: R4 UNKNOWN
Email: david.koo@waterboards.ca.gov
Phone Number: 2136206155

Global Id: T0603702722
Contact Type: Local Agency Caseworker
Contact Name: JOHN AWUJO
Organization Name: LOS ANGELES COUNTY
Address: 900 S FREMONT AVE
City: ALHAMBRA
Email: jawujo@dpw.lacounty.gov
Phone Number: 6264583507

LUST:
Global Id: T0603702722
Action Type: Other
Date: 12/05/1989
Action: Leak Discovery

Global Id: T0603702722
Action Type: Other
Date: 12/05/1989
Action: Leak Stopped

UNITED CONCRETE PIPE CORP (Continued) **1000399388**

Global Id: T0603702722
Action Type: Other
Date: 12/05/1989
Action: Leak Reported

LUST:
Global Id: T0603702722
Status: Open - Case Begin Date
Status Date: 12/05/1989

Global Id: T0603702722
Status: Open - Site Assessment
Status Date: 03/01/1990

Global Id: T0603702722
Status: Completed - Case Closed
Status Date: 11/03/1994

LUST REG 4:
Region: 4
Regional Board: 04
County: Los Angeles
Facility Id: I-00593A
Status: Case Closed
Substance: Waste Oil
Substance Quantity: Not reported
Local Case No: Not reported
Case Type: Soil
Abatement Method Used at the Site: Not reported
Global ID: T0603702722
W Global ID: Not reported
Staff: DK
Local Agency: 19000
Cross Street: STEWART AVE
Enforcement Type: Not reported
Date Leak Discovered: 12/5/1989
Date Leak First Reported: 12/5/1989
Date Leak Record Entered: 5/22/1990
Date Confirmation Began: Not reported
Date Leak Stopped: 12/5/1989
Date Case Last Changed on Database: 7/14/2000
Date the Case was Closed: 11/3/1994
How Leak Discovered: Tank Closure
How Leak Stopped: Not reported
Cause of Leak: UNK
Leak Source: UNK
Operator: RICHARDSON, BILL
Water System: Not reported
Well Name: Not reported
Approx. Dist To Production Well (ft): 1179.69933889011775052899074 7
Source of Cleanup Funding: UNK
Preliminary Site Assessment Workplan Submitted: Not reported
Preliminary Site Assessment Began: 3/1/1990
Pollution Characterization Began: Not reported
Remediation Plan Submitted: Not reported

UNITED CONCRETE PIPE CORP (Continued) **1000399388**

Remedial Action Underway: Not reported
Post Remedial Action Monitoring Began: Not reported
Enforcement Action Date: Not reported
Historical Max MTBE Date: Not reported
Hist Max MTBE Conc in Groundwater: Not reported
Hist Max MTBE Conc in Soil: Not reported
Significant Interim Remedial Action Taken: Not reported
GW Qualifier: Not reported
Soil Qualifier: Not reported
Organization: Not reported
Owner Contact: Not reported
Responsible Party: WOHL PROPERTY GROUP
RP Address: 30200 RANCHO VIEJO RD., STE. C,SAN JUAN CAPISTRANO, CA 92675
Program: LUST
Lat/Long: 34.1068262 / -1
Local Agency Staff: Not reported
Beneficial Use: Not reported
Priority: LOP/HIGH - ADMINISTRATIVE (CLOSURE/SB2004/ENFORCEMENT)
Cleanup Fund Id: Not reported
Suspended: Not reported
Assigned Name: Not reported
Summary: NO FURTHER ACTION IS REQUIRED BY LADPW; OLD CASE #052390-06; NFA ISSUED BY WIP 11/3/94

FINDS:
Registry ID: 110001153126

Click Here:

Environmental Interest/Information System:
RCRAInfo is a national information system that supports the Resource Conservation and Recovery Act (RCRA) program through the tracking of events and activities related to facilities that generate, transport, and treat, store, or dispose of hazardous waste. RCRAInfo allows RCRA program staff to track the notification, permit, compliance, and corrective action activities required under RCRA.
STATE MASTER

Click this hyperlink while viewing on your computer to access additional FINDS: detail in the EDR Site Report.

ECHO:
Envid: 1000399388
Registry ID: 110001153126
DFR URL: http://echo.epa.gov/detailed-facility-report?fid=110001153126
Name: UNITED CONCRETE PIPE CORP
Address: 14041 E LIVE OAK AVE
City,State,Zip: BALDWIN PARK, CA 91706

CORTESE:
Name: UNITED CONCRETE PIPE (FORMER)
Address: 14041 LIVE OAK AVE E
City,State,Zip: IRWINDALE, CA 91706
Region: CORTESE
Envirostor Id: Not reported
Global ID: T0603702722
Site/Facility Type: LUST CLEANUP SITE

UNITED CONCRETE PIPE CORP (Continued) **1000399388**

Cleanup Status:	COMPLETED - CASE CLOSED
Status Date:	Not reported
Site Code:	Not reported
Latitude:	Not reported
Longitude:	Not reported
Owner:	Not reported
Enf Type:	Not reported
Swat R:	Not reported
Flag:	active
Order No:	Not reported
Waste Discharge System No:	Not reported
Effective Date:	Not reported
Region 2:	Not reported
WID Id:	Not reported
Solid Waste Id No:	Not reported
Waste Management Uit Name:	Not reported
File Name:	Active Open

HIST CORTESE:

edr_fname:	UNITED CONCRETE PIPE (FOR
edr_fadd1:	14041 LIVE OAK
City,State,Zip:	BALDWIN PARK, CA 91706
Region:	CORTESE
Facility County Code:	19
Reg By:	LTNKA
Reg Id:	I-00593A

CERS:

Name:	UNITED CONCRETE PIPE (FORMER)
Address:	14041 LIVE OAK AVE E
City,State,Zip:	IRWINDALE, CA 91706
Site ID:	244864
CERS ID:	T0603702722
CERS Description:	Leaking Underground Storage Tank Cleanup Site

Affiliation:

Affiliation Type Desc:	Regional Board Caseworker
Entity Name:	DAVID KOO - LOS ANGELES RWQCB (REGION 4)
Entity Title:	Not reported
Affiliation Address:	Not reported
Affiliation City:	R4 UNKNOWN
Affiliation State:	CA
Affiliation Country:	Not reported
Affiliation Zip:	Not reported
Affiliation Phone:	2136206155

Affiliation Type Desc:	Local Agency Caseworker
Entity Name:	JOHN AWUJO - LOS ANGELES COUNTY
Entity Title:	Not reported
Affiliation Address:	900 S FREMONT AVE
Affiliation City:	ALHAMBRA
Affiliation State:	CA
Affiliation Country:	Not reported
Affiliation Zip:	Not reported
Affiliation Phone:	6264583507

E128 WNW 1/8-1/4 0.209 mi. 1104 ft. | **UNITED CONCRETE PIPE (FORMER)** | **RGA LUST** | **S114709577**
14041 LIVE OAK AVE E | **N/A**
IRWINDALE, CA

Site 31 of 50 in cluster E

Relative: Lower

Actual: 412 ft.

RGA LUST:

Name: UNITED CONCRETE PIPE (FORMER)
Address: 14041 LIVE OAK AVE E
City: IRWINDALE
State: IRWINDALE
2012 UNITED CONCRETE PIPE (FORMER) 14041 LIVE OAK AVE E
Name: UNITED CONCRETE PIPE (FORMER)
Address: 14041 LIVE OAK AVE E
City: IRWINDALE
State: IRWINDALE
2011 UNITED CONCRETE PIPE (FORMER) 14041 LIVE OAK AVE E
Name: UNITED CONCRETE PIPE (FORMER)
Address: 14041 LIVE OAK AVE E
City: IRWINDALE
State: IRWINDALE
2010 UNITED CONCRETE PIPE (FORMER) 14041 LIVE OAK AVE E
Name: UNITED CONCRETE PIPE (FORMER)
Address: 14041 LIVE OAK AVE E
City: IRWINDALE
State: IRWINDALE
2009 UNITED CONCRETE PIPE (FORMER) 14041 LIVE OAK AVE E
Name: UNITED CONCRETE PIPE (FORMER)
Address: 14041 LIVE OAK AVE E
City: IRWINDALE
State: IRWINDALE
2008 UNITED CONCRETE PIPE (FORMER) 14041 LIVE OAK AVE E
Name: UNITED CONCRETE PIPE (FORMER)
Address: 14041 LIVE OAK AVE E
City: IRWINDALE
State: IRWINDALE
2007 UNITED CONCRETE PIPE (FORMER) 14041 LIVE OAK AVE E
Name: UNITED CONCRETE PIPE (FORMER)
Address: 14041 LIVE OAK AVE E
City: IRWINDALE
State: IRWINDALE
2006 UNITED CONCRETE PIPE (FORMER) 14041 LIVE OAK AVE E
Name: UNITED CONCRETE PIPE (FORMER)
Address: 14041 LIVE OAK AVE E
City: IRWINDALE
State: IRWINDALE
2005 UNITED CONCRETE PIPE (FORMER) 14041 LIVE OAK AVE E
Name: UNITED CONCRETE PIPE (FORMER)
Address: 14041 LIVE OAK AVE E
City: IRWINDALE
State: IRWINDALE
2003 UNITED CONCRETE PIPE (FORMER) 14041 LIVE OAK AVE E
Name: UNITED CONCRETE PIPE (FORMER)
Address: 14041 LIVE OAK AVE E
City: IRWINDALE
State: IRWINDALE
2002 UNITED CONCRETE PIPE (FORMER) 14041 LIVE OAK AVE E
Name: UNITED CONCRETE PIPE (FORMER)
Address: 14041 LIVE OAK AVE E

UNITED CONCRETE PIPE (FORMER) (Continued) **S114709577**

City: IRWINDALE
State: IRWINDALE
2001 UNITED CONCRETE PIPE (FORMER) 14041 LIVE OAK AVE E
Name: UNITED CONCRETE PIPE (FORMER)
Address: 14041 LIVE OAK AVE E
City: IRWINDALE
State: IRWINDALE
2000 UNITED CONCRETE PIPE (FORMER) 14041 LIVE OAK AVE E

E129
WNW
1/8-1/4
0.209 mi.
1104 ft.

CITY OF IRWINDALE
14041 LIVE OAK AVE
IRWINDALE, CA 91706

HAZNET **S113459404**
HWTS **N/A**

Site 32 of 50 in cluster E

Relative:
Lower

Actual:
412 ft.

HAZNET:

Name:	CITY OF IRWINDALE
Address:	14041 LIVE OAK AVE
Address 2:	Not reported
City,State,Zip:	IRWINDALE, CA 917061300
Contact:	WILLIAM RAGSDALE
Telephone:	7144449660
Mailing Name:	Not reported
Mailing Address:	5050 IRWINDALE AVE
Year:	2010
Gepaid:	CAC002652077
TSD EPA ID:	CAD008252405
CA Waste Code:	223 - Unspecified oil-containing waste
Disposal Method:	H061 - Fuel Blending Prior To Energy Recovery At Another Site
Tons:	0.417

Additional Info:

Year:	2010
Gen EPA ID:	CAC002652077
Shipment Date:	20100331
Creation Date:	12/3/2010 18:31:11
Receipt Date:	20100402
Manifest ID:	002522810JJK
Trans EPA ID:	CAD053866794
Trans Name:	PATRIOT ENVIRONMENTAL SERVICES
Trans 2 EPA ID:	Not reported
Trans 2 Name:	Not reported
TSDF EPA ID:	CAD008252405
Trans Name:	PACIFIC RESOURCE RECOVERY SERVICES
TSDF Alt EPA ID:	Not reported
TSDF Alt Name:	Not reported
Waste Code Description:	223 - Unspecified oil-containing waste
RCRA Code:	Not reported
Meth Code:	H061 - Fuel Blending Prior To Energy Recovery At Another Site
Quantity Tons:	0.417
Waste Quantity:	100
Quantity Unit:	G
Additional Code 1:	Not reported
Additional Code 2:	Not reported

CITY OF IRWINDALE (Continued) **S113459404**

Additional Code 3: Not reported
Additional Code 4: Not reported
Additional Code 5: Not reported

HWTS:
Name: CITY OF IRWINDALE
Address: 14041 LIVE OAK AVE
Address 2: Not reported
City,State,Zip: IRWINDALE, CA 917061300
EPA ID: CAC002652077
Inactive Date: 09/26/2010
Create Date: 03/29/2010
Last Act Date: 03/29/2010
Mailing Name: JOSE AMADOR
Mailing Address: 5050 IRWINDALE AVE
Mailing Address 2: Not reported
Mailing City,State,Zip: IRWINDALE, CA 917062133
Owner Name: CITY OF IRWINDALE
Owner Address: 5050 IRWINDALE AVE
Owner Address 2: Not reported
Owner City,State,Zip: IRWINDALE, CA 917062133
Contact Name: WILLIAM RAGSDALE
Contact Address: 185 PAULARINO AVE
Contact Address 2: Not reported
City,State,Zip: COSTA MESA, CA 926263324

E130
WNW
1/8-1/4
0.209 mi.
1104 ft.

1X UNITED CONCRETE PIPE CORP. **HAZNET** **S123577111**
14041 EAST LIVE OAK AVE. **HWTS** **N/A**
BALDWIN PARK, CA 91706

Site 33 of 50 in cluster E

Relative:
Lower

Actual:
412 ft.

HAZNET:
Name: 1X UNITED CONCRETE PIPE CORP.
Address: 14041 EAST LIVE OAK AVE.
Address 2: Not reported
City,State,Zip: BALDWIN PARK, CA 917060000
Contact: FRITZ GOBLER, PRIN MECH ENG
Telephone: 8183371211
Mailing Name: Not reported
Mailing Address: P.O. BOX 429

Year: 1993
Gepaid: CAC000173517
TSD EPA ID: AZC000000150
CA Waste Code: 151 - Asbestos containing waste
Disposal Method: -
Tons: 0

Year: 1990
Gepaid: CAC000173517
TSD EPA ID: AZC000000150
CA Waste Code: 151 - Asbestos containing waste
Disposal Method: 03 -
Tons: 5.125

Year: 1989

1X UNITED CONCRETE PIPE CORP. (Continued) **S123577111**

Gepaid:	CAC000173517
TSD EPA ID:	AZC000000150
CA Waste Code:	151 - Asbestos containing waste
Disposal Method:	03 -
Tons:	1.725

Additional Info:

Year:	1993
Gen EPA ID:	CAC000173517
Shipment Date:	19930624
Creation Date:	9/8/1995 0:00:00
Receipt Date:	Not reported
Manifest ID:	89514819
Trans EPA ID:	CAL000020959
Trans Name:	Not reported
Trans 2 EPA ID:	Not reported
Trans 2 Name:	Not reported
TSDF EPA ID:	AZC000000150
Trans Name:	Not reported
TSDF Alt EPA ID:	Not reported
TSDF Alt Name:	Not reported
Waste Code Description:	151 - Asbestos-containing waste
RCRA Code:	Not reported
Meth Code:	- Not reported
Quantity Tons:	0
Waste Quantity:	0
Quantity Unit:	P
Additional Code 1:	Not reported
Additional Code 2:	Not reported
Additional Code 3:	Not reported
Additional Code 4:	Not reported
Additional Code 5:	Not reported

HWTS:

Name:	1X UNITED CONCRETE PIPE CORP.
Address:	14041 EAST LIVE OAK AVE.
Address 2:	Not reported
City,State,Zip:	BALDWIN PARK, CA 917060000
EPA ID:	CAC000173517
Inactive Date:	10/25/2000
Create Date:	05/08/1989
Last Act Date:	10/25/2000
Mailing Name:	Not reported
Mailing Address:	P.O. BOX 429
Mailing Address 2:	Not reported
Mailing City,State,Zip:	BALDWIN PARK, CA 917060000
Owner Name:	UNITED CONCRETE PIPE CORP.
Owner Address:	--
Owner Address 2:	Not reported
Owner City,State,Zip:	--, 99 --
Contact Name:	FRITZ GOBLER, PRIN MECH ENG
Contact Address:	--
Contact Address 2:	Not reported
City,State,Zip:	--, 99 --

E131 WNW 1/8-1/4 0.209 mi. 1104 ft. | **THE KOLL CO/UNITED PIPE CONCRE**
14041 E LIVE OAK AVE
IRWINDALE, CA 91706

Site 34 of 50 in cluster E

CPS-SLIC
EMI
LA Co. Site Mitigation
CERS

S106841717
N/A

Relative: Lower

Actual: 412 ft.

CPS-SLIC:

Name:	KOLL BUSINESS
Address:	14041 E. LIVE OAK AVE
City,State,Zip:	IRWINDALE, CA 91706
Region:	STATE
Facility Status:	**Open - Inactive**
Status Date:	01/01/1965
Global Id:	SLT43331329
Lead Agency:	LOS ANGELES RWQCB (REGION 4)
Lead Agency Case Number:	Not reported
Latitude:	34.1134405094578
Longitude:	-117.964745022699
Case Type:	Cleanup Program Site
Case Worker:	Not reported
Local Agency:	Not reported
RB Case Number:	0516
File Location:	Not reported
Potential Media Affected:	Not reported
Potential Contaminants of Concern:	Not reported
Site History:	Not reported

Click here to access the California GeoTracker records for this facility:

EMI:

Name:	UNITED CONCRETE PIPE CORPORATI
Address:	14041 E LIVE OAK AV
City,State,Zip:	BALDWIN PARK, CA 91706
Year:	1987
County Code:	19
Air Basin:	SC
Facility ID:	10823
Air District Name:	SC
SIC Code:	3312
Air District Name:	SOUTH COAST AQMD
Community Health Air Pollution Info System:	Not reported
Consolidated Emission Reporting Rule:	Not reported
Total Organic Hydrocarbon Gases Tons/Yr:	6
Reactive Organic Gases Tons/Yr:	5
Carbon Monoxide Emissions Tons/Yr:	25
NOX - Oxides of Nitrogen Tons/Yr:	14
SOX - Oxides of Sulphur Tons/Yr:	1
Particulate Matter Tons/Yr:	5
Part. Matter 10 Micrometers and Smllr Tons/Yr:	5

LA Co. Site Mitigation:

Name:	THE KOLL CO/UNITED PIPE CONCRE
Address:	14041 E LIVE OAK AVE
City,State,Zip:	IRWINDALE, CA 91706
Facility ID:	Not reported
Status:	Not reported
Site ID:	SD0010386
Jurisdiction:	Not reported

THE KOLL CO/UNITED PIPE CONCRE (Continued) **S106841717**

Case ID: RO0000567
Abated: Yes
Assigned To: LR
Entered Date: Not reported
Abated Date: 05/01/1991

CERS:
Name: KOLL BUSINESS
Address: 14041 E. LIVE OAK AVE
City,State,Zip: IRWINDALE, CA 91706
Site ID: 213280
CERS ID: SLT43331329
CERS Description: Cleanup Program Site

E132
WNW
1/8-1/4
0.209 mi.
1104 ft.

KOLL BUSINESS
14041 E. LIVE OAK AVE
IRWINDALE, CA 91706

Site 35 of 50 in cluster E

Relative:
Lower

Actual:
412 ft.

FINDS **1023364596**
N/A

FINDS:
Registry ID: 110066620516

Click Here:

Environmental Interest/Information System:
STATE MASTER

Click this hyperlink while viewing on your computer to access additional FINDS: detail in the EDR Site Report.

E133
WNW
1/8-1/4
0.209 mi.
1104 ft.

UNITED CONCRETE PIPE
14041 LIVE OAK AVE., E.
BALDWIN PARK, CA

Site 36 of 50 in cluster E

Relative:
Lower

Actual:
412 ft.

RGA LUST **S114709580**
N/A

RGA LUST:
Name: UNITED CONCRETE PIPE
Address: 14041 LIVE OAK AVE., E.
City: BALDWIN PARK
State: BALDWIN PARK
1993 UNITED CONCRETE PIPE 14041 LIVE OAK AVE., E.

E134
WNW
1/8-1/4
0.209 mi.
1104 ft.

UNITED CONCRETE PIPE CORP
14041 E LIVE OAK AVE
BALDWIN PARK, CA 91706

Site 37 of 50 in cluster E

Relative:
Lower

Actual:
412 ft.

HAZNET **S123762464**
HWTS **N/A**

HAZNET:
Name: UNITED CONCRETE PIPE CORP
Address: 14041 E LIVE OAK AVE
Address 2: Not reported
City,State,Zip: BALDWIN PARK, CA 917060000
Contact: INACTIVE PER UNDELIVE SURVEY

UNITED CONCRETE PIPE CORP (Continued) **S123762464**

Telephone: --
Mailing Name: Not reported
Mailing Address: PO BOX 429

Year: 1989
Gepaid: CAD982523425
TSD EPA ID: CAD020748125
CA Waste Code: 611 - Contaminated soil from site clean-up
Disposal Method: D80 - Disposal, Land Fill
Tons: 120

Year: 1989
Gepaid: CAD982523425
TSD EPA ID: CAD020748125
CA Waste Code: 611 - Contaminated soil from site clean-up
Disposal Method: 03 -
Tons: 0

HWTS:
Name: UNITED CONCRETE PIPE CORP
Address: 14041 E LIVE OAK AVE
Address 2: Not reported
City,State,Zip: BALDWIN PARK, CA 917060000
EPA ID: CAD982523425
Inactive Date: 01/01/1995
Create Date: 06/29/1990
Last Act Date: 09/14/2004
Mailing Name: Not reported
Mailing Address: PO BOX 429
Mailing Address 2: Not reported
Mailing City,State,Zip: BALDWIN PARK, CA 917060000
Owner Name: --
Owner Address: --
Owner Address 2: Not reported
Owner City,State,Zip: --, 99 --
Contact Name: INACTIVE PER UNDELIVE SURVEY
Contact Address: 12-5-94
Contact Address 2: Not reported
City,State,Zip: --, 99 --

E135 WNW 1/8-1/4 0.209 mi. 1104 ft. **UNITED CONCRETE PIPE** **RGA LUST** **S114709578**
14041 LIVE OAK AVE E **N/A**
BALDWIN PARK, CA

Site 38 of 50 in cluster E

Relative: Lower
Actual: 412 ft.

RGA LUST:
Name: UNITED CONCRETE PIPE
Address: 14041 LIVE OAK AVE E
City: BALDWIN PARK
State: BALDWIN PARK
1998 UNITED CONCRETE PIPE 14041 LIVE OAK AVE E
Name: UNITED CONCRETE PIPE
Address: 14041 LIVE OAK AVE E
City: BALDWIN PARK
State: BALDWIN PARK

UNITED CONCRETE PIPE (Continued) **S114709578**

1996 UNITED CONCRETE PIPE 14041 LIVE OAK AVE E
Name: UNITED CONCRETE PIPE
Address: 14041 LIVE OAK AVE E
City: BALDWIN PARK
State: BALDWIN PARK
1995 UNITED CONCRETE PIPE 14041 LIVE OAK AVE E
Name: UNITED CONCRETE PIPE
Address: 14041 LIVE OAK AVE E
City: BALDWIN PARK
State: BALDWIN PARK
1994 UNITED CONCRETE PIPE 14041 LIVE OAK AVE E

E136
WNW
1/8-1/4
0.209 mi.
1104 ft.

UNITED CONCRETE PIPE
14041 LIVE OAK AVE E
IRWINDALE, CA

RGA LUST **S114709579**
N/A

Site 39 of 50 in cluster E

Relative:
Lower

Actual:
412 ft.

RGA LUST:
Name: UNITED CONCRETE PIPE
Address: 14041 LIVE OAK AVE E
City: IRWINDALE
State: IRWINDALE
1997 UNITED CONCRETE PIPE 14041 LIVE OAK AVE E

E137
WNW
1/8-1/4
0.209 mi.
1104 ft.

KOLL BUSINESS
14041 LIVE OAK
IRWINDALE, CA 91706

CPS-SLIC **S102002418**
N/A

Site 40 of 50 in cluster E

Relative:
Lower

Actual:
412 ft.

SLIC REG 4:
Region: 4
Facility Status: No further action required
SLIC: 0516
Substance: TPH
Staff: Manjulika Chakarbarti

E138
WNW
1/8-1/4
0.209 mi.
1104 ft.

UNITED CONCRETE PIPE CO
14041 E LIVE OAK AVE
IRWINDALE, CA 91706

SWEEPS UST **S103697072**
HIST UST **N/A**
LOS ANGELES CO. HMS
WIP

Site 41 of 50 in cluster E

Relative:
Lower

Actual:
412 ft.

SWEEPS UST:
Name: UNITED CONCRETE PIPE CO
Address: 14041 E LIVE OAK AVE
City: IRWINDALE
Status: Active
Comp Number: 593
Number: 9
Board Of Equalization: 44-007462
Referral Date: 07-01-91
Action Date: 07-01-91
Created Date: 06-30-89

UNITED CONCRETE PIPE CO (Continued) **S103697072**

Owner Tank Id: Not reported
SWRCB Tank Id: 19-000-000593-000001
Tank Status: A
Capacity: Not reported
Active Date: 06-30-89
Tank Use: UNKNOWN
STG: W
Content: Not reported
Number Of Tanks: 3

Name: UNITED CONCRETE PIPE CO
Address: 14041 E LIVE OAK AVE
City: IRWINDALE
Status: Active
Comp Number: 593
Number: 9
Board Of Equalization: 44-007462
Referral Date: 07-01-91
Action Date: 07-01-91
Created Date: 06-30-89
Owner Tank Id: Not reported
SWRCB Tank Id: 19-000-000593-000002
Tank Status: A
Capacity: Not reported
Active Date: 06-30-89
Tank Use: UNKNOWN
STG: W
Content: Not reported
Number Of Tanks: Not reported

Name: UNITED CONCRETE PIPE CO
Address: 14041 E LIVE OAK AVE
City: IRWINDALE
Status: Active
Comp Number: 593
Number: 9
Board Of Equalization: 44-007462
Referral Date: 07-01-91
Action Date: 07-01-91
Created Date: 06-30-89
Owner Tank Id: Not reported
SWRCB Tank Id: 19-000-000593-000003
Tank Status: A
Capacity: Not reported
Active Date: 06-30-89
Tank Use: UNKNOWN
STG: W
Content: Not reported
Number Of Tanks: Not reported

HIST UST:
Name: UNITED CONCRETE PIPE
Address: 14041 EAST LIVE OAK
City,State,Zip: IRWINDALE, CA 91708
File Number: 000283F8
URL: http://geotracker.waterboards.ca.gov/ustpdfs/pdf/000283F8.pdf
Region: Not reported

UNITED CONCRETE PIPE CO (Continued) **S103697072**

Facility ID:	Not reported
Facility Type:	Not reported
Other Type:	Not reported
Contact Name:	Not reported
Telephone:	Not reported
Owner Name:	Not reported
Owner Address:	Not reported
Owner City,St,Zip:	Not reported
Total Tanks:	Not reported

Tank Num:	Not reported
Container Num:	Not reported
Year Installed:	Not reported
Tank Capacity:	Not reported
Tank Used for:	Not reported
Type of Fuel:	Not reported
Container Construction Thickness:	Not reported
Leak Detection:	Not reported

Click here for Geo Tracker PDF:

LOS ANGELES CO. HMS:

Name:	US PIPE & FOUNDRY CO
Address:	14041 LIVE OAK AVE
City,State,Zip:	IRWINDALE, CA 91706
Region:	LA
Permit Category:	T
Facility Id:	000590-000593
Facility Type:	0
Facility Status:	Removed
Area:	3S
Permit Number:	00000157T
Permit Status:	Removed

Name:	US PIPE & FOUNDRY CO
Address:	14041 LIVE OAK AVE
City,State,Zip:	IRWINDALE, CA 91706
Region:	LA
Permit Category:	I
Facility Id:	000590-I00593
Facility Type:	04
Facility Status:	Closed
Area:	3S
Permit Number:	000099047
Permit Status:	Closed

WIP:

Name:	KOLL COMPANY
Address:	14041 E Live Oak Ave
City,State,Zip:	IRWINDALE, CA 91706
Region:	4
File Number:	108.1643
File Status:	**Historical**
Staff:	DRASMUSS
Facility Suite:	Not reported

E139 WNW 1/8-1/4 0.209 mi. 1104 ft. | **14041 LIVE OAK AVE**
14041 LIVE OAK AVE
IRWINDALE, CA 91706

CIWQS | **S121613417**
N/A

Site 42 of 50 in cluster E

Relative: Lower

Actual: 412 ft.

CIWQS:

Name:	14041 LIVE OAK AVE
Address:	14041 LIVE OAK AVE
City,State,Zip:	IRWINDALE, CA 91706
Agency:	Koll Co
Agency Address:	515 S Figueroa St Ste 750, Los Angeles, CA 90071
Place/Project Type:	Construction
SIC/NAICS:	Not reported
Region:	4
Program:	CONSTW
Regulatory Measure Status:	Terminated
Regulatory Measure Type:	Storm water construction
Order Number:	99-08DW
WDID:	4 19C301882
NPDES Number:	CAS000002
Adoption Date:	01/01/1900
Effective Date:	01/20/1993
Termination Date:	06/05/1997
Expiration/Review Date:	01/01/1900
Design Flow:	Not reported
Major/Minor:	Not reported
Complexity:	Not reported
TTWQ:	Not reported
Enforcement Actions within 5 years:	0
Violations within 5 years:	0
Latitude:	Not reported
Longitude:	Not reported

F140 East 1/8-1/4 0.213 mi. 1126 ft. | **CUSTOM CABINETS AND DOORS INC FKA QUALITY CUSTOM**
14424 JOANBRIDGE ST
BALDWIN PARK, CA 91706

FINDS | **1024402149**
N/A

Site 23 of 56 in cluster F

Relative: Higher

Actual: 429 ft.

FINDS:

Registry ID: 110070316776

Click Here:

Environmental Interest/Information System:
OSHA ESTABLISHMENT

Click this hyperlink while viewing on your computer to access additional FINDS: detail in the EDR Site Report.

F141 East 1/8-1/4 0.213 mi. 1126 ft. | **BEATRIZ AGUIAR DBA E&B CUSTOM DOORS** | **FINDS** | **1024368942**
14424 JOANBRIDGE ST | **N/A**
BALDWIN PARK, CA 91706

Site 24 of 56 in cluster F

Relative: Higher
Actual: 429 ft.

FINDS:
Registry ID: 110070270924

Click Here:

Environmental Interest/Information System:
OSHA ESTABLISHMENT

Click this hyperlink while viewing on your computer to access additional FINDS: detail in the EDR Site Report.

F142 East 1/8-1/4 0.218 mi. 1150 ft. | **CHUMO CONSTRUCTION INC.** | **HAZNET WIP HWTS** | **S106766903**
14424 ARROW HWY | **N/A**
BALDWIN PARK, CA 91706

Site 25 of 56 in cluster F

Relative: Higher
Actual: 433 ft.

HAZNET:

Name:	CHUMO CONSTRUCTION INC.
Address:	14424 ARROW HWY
Address 2:	Not reported
City,State,Zip:	BALDWIN PARK, CA 91706
Contact:	BRAD CHUMO
Telephone:	6269609502
Mailing Name:	Not reported
Mailing Address:	14425 JOANBRIDGE ST
Year:	2016
Gepaid:	CAC002877491
TSD EPA ID:	CAD097030993
CA Waste Code:	331 - Off-specification, aged or surplus organics
Disposal Method:	H141 - Storage, Bulking, And/Or Transfer Off Site--No Treatment/Reovery (H010-H129) Or (H131-H135)
Tons:	4.95

WIP:

Name:	CHUMO CONSTRUCTION INC.
Address:	14424 Arrow Hwy
City,State,Zip:	BALDWIN PARK, CA 91706
Region:	4
File Number:	108.1050
File Status:	**Historical**
Staff:	DRASMUSS
Facility Suite:	Not reported

HWTS:

Name:	CHUMO CONSTRUCTION INC.
Address:	14424 ARROW HWY
Address 2:	Not reported
City,State,Zip:	BALDWIN PARK, CA 91706
EPA ID:	CAC002877491
Inactive Date:	12/14/2016
Create Date:	09/12/2016

CHUMO CONSTRUCTION INC. (Continued) **S106766903**

Last Act Date:	12/14/2016
Mailing Name:	Not reported
Mailing Address:	14425 JOANBRIDGE ST
Mailing Address 2:	Not reported
Mailing City,State,Zip:	BALDWIN PARK, CA 91706
Owner Name:	GEORGE CHUMO
Owner Address:	14425 JOANBRIDGE ST
Owner Address 2:	Not reported
Owner City,State,Zip:	BALDWIN PARK, CA 91706
Contact Name:	BRAD CHUMO
Contact Address:	14425 JOANBRIDGE ST
Contact Address 2:	Not reported
City,State,Zip:	BALDWIN PARK, CA 91706

F143 **CANALES CONSTRUCTION** **HWTS** **S124871141**
ESE **14423 CALIFORNIA AVE** **N/A**
1/8-1/4 **BALDWIN PARK, CA 91706**
0.219 mi.
1158 ft. **Site 26 of 56 in cluster F**

Relative:
Higher

Actual:
427 ft.

HWTS:

Name:	CANALES CONSTRUCTION
Address:	14423 CALIFORNIA AVE
Address 2:	Not reported
City,State,Zip:	BALDWIN PARK, CA 917061741
EPA ID:	CAL000331077
Inactive Date:	06/30/2008
Create Date:	03/27/2008
Last Act Date:	04/23/2009
Mailing Name:	Not reported
Mailing Address:	14423 CALIFORNIA AVE
Mailing Address 2:	Not reported
Mailing City,State,Zip:	BALDWIN PARK, CA 917061741
Owner Name:	MARCOS CANALES
Owner Address:	14423 CALIFORNIA AVE
Owner Address 2:	Not reported
Owner City,State,Zip:	BALDWIN PARK, CA 917061741
Contact Name:	MARYBELL CANALES
Contact Address:	14423 CALIFORNIA AVE
Contact Address 2:	Not reported
City,State,Zip:	BALDWIN PARK, CA 917061741

NAICS:

EPA ID:	CAL000331077
Create Date:	2008-03-27 14:19:23.727
NAICS Code:	23321
NAICS Description:	Single Family Housing Construction
Issued EPA ID Date:	2008-03-27 14:19:23.69300
Inactive Date:	2008-06-30 00:00:00
Facility Name:	CANALES CONSTRUCTION
Facility Address:	14423 CALIFORNIA AVE
Facility Address 2:	Not reported
Facility City:	BALDWIN PARK
Facility County:	Not reported
Facility State:	CA
Facility Zip:	917061741

F144 East 1/8-1/4 0.219 mi. 1158 ft. | **CHUMO CONSTRUCTION 14427 JOANBRIDGE ST BALDWIN PARK, CA** | **RGA LUST** | **S114601483 N/A**

Site 27 of 56 in cluster F

Relative: Higher

Actual: 431 ft.

RGA LUST:

Name: CHUMO CONSTRUCTION
Address: 14427 JOANBRIDGE ST
City: BALDWIN PARK
State: BALDWIN PARK
2012 CHUMO CONSTRUCTION 14427 JOANBRIDGE ST
Name: CHUMO CONSTRUCTION
Address: 14427 JOANBRIDGE ST
City: BALDWIN PARK
State: BALDWIN PARK
2011 CHUMO CONSTRUCTION 14427 JOANBRIDGE ST
Name: CHUMO CONSTRUCTION
Address: 14427 JOANBRIDGE ST
City: BALDWIN PARK
State: BALDWIN PARK
2010 CHUMO CONSTRUCTION 14427 JOANBRIDGE ST
Name: CHUMO CONSTRUCTION
Address: 14427 JOANBRIDGE ST
City: BALDWIN PARK
State: BALDWIN PARK
2009 CHUMO CONSTRUCTION 14427 JOANBRIDGE ST
Name: CHUMO CONSTRUCTION
Address: 14427 JOANBRIDGE ST
City: BALDWIN PARK
State: BALDWIN PARK
2008 CHUMO CONSTRUCTION 14427 JOANBRIDGE ST
Name: CHUMO CONSTRUCTION
Address: 14427 JOANBRIDGE ST
City: BALDWIN PARK
State: BALDWIN PARK
2007 CHUMO CONSTRUCTION 14427 JOANBRIDGE ST
Name: CHUMO CONSTRUCTION
Address: 14427 JOANBRIDGE ST
City: BALDWIN PARK
State: BALDWIN PARK
2006 CHUMO CONSTRUCTION 14427 JOANBRIDGE ST
Name: CHUMO CONSTRUCTION
Address: 14427 JOANBRIDGE ST
City: BALDWIN PARK
State: BALDWIN PARK
2005 CHUMO CONSTRUCTION 14427 JOANBRIDGE ST
Name: CHUMO CONSTRUCTION
Address: 14427 JOANBRIDGE ST
City: BALDWIN PARK
State: BALDWIN PARK
2003 CHUMO CONSTRUCTION 14427 JOANBRIDGE ST
Name: CHUMO CONSTRUCTION
Address: 14427 JOANBRIDGE ST
City: BALDWIN PARK
State: BALDWIN PARK
2002 CHUMO CONSTRUCTION 14427 JOANBRIDGE ST
Name: CHUMO CONSTRUCTION
Address: 14427 JOANBRIDGE ST

CHUMO CONSTRUCTION (Continued) **S114601483**

City: BALDWIN PARK
State: BALDWIN PARK
2001 CHUMO CONSTRUCTION 14427 JOANBRIDGE ST
Name: CHUMO CONSTRUCTION
Address: 14427 JOANBRIDGE ST
City: BALDWIN PARK
State: BALDWIN PARK
2000 CHUMO CONSTRUCTION 14427 JOANBRIDGE ST
Name: CHUMO CONSTRUCTION
Address: 14427 JOANBRIDGE ST
City: BALDWIN PARK
State: BALDWIN PARK
1998 CHUMO CONSTRUCTION 14427 JOANBRIDGE ST
Name: CHUMO CONSTRUCTION
Address: 14427 JOANBRIDGE ST
City: BALDWIN PARK
State: BALDWIN PARK
1997 CHUMO CONSTRUCTION 14427 JOANBRIDGE ST
Name: CHUMO CONSTRUCTION
Address: 14427 JOANBRIDGE ST
City: BALDWIN PARK
State: BALDWIN PARK
1996 CHUMO CONSTRUCTION 14427 JOANBRIDGE ST

F145 **CHUMO CONSTRUCTION** **LUST** **S105033866**
East **14427 JOANBRIDGE ST** **Cortese** **N/A**
1/8-1/4 **BALDWIN PARK, CA 91706** **WIP**
0.219 mi. **CERS**
1158 ft. **Site 28 of 56 in cluster F**

Relative:
Higher

Actual:
431 ft.

LUST REG 4:
Region: 4
Regional Board: 04
County: Los Angeles
Facility Id: I-11673
Status: Case Closed
Substance: Gasoline
Substance Quantity: Not reported
Local Case No: Not reported
Case Type: Soil
Abatement Method Used at the Site: Not reported
Global ID: T0603703830
W Global ID: Not reported
Staff: UNK
Local Agency: 19000
Cross Street: SIERRA MADRE AVE
Enforcement Type: Not reported
Date Leak Discovered: 1/30/1991
Date Leak First Reported: 2/20/1991
Date Leak Record Entered: 4/5/1991
Date Confirmation Began: Not reported
Date Leak Stopped: 1/30/1991
Date Case Last Changed on Database: 4/18/1991
Date the Case was Closed: 8/1/1991
How Leak Discovered: Tank Closure
How Leak Stopped: Not reported
Cause of Leak: UNK
Leak Source: UNK

CHUMO CONSTRUCTION (Continued) **S105033866**

Operator:	CHUMO, GEORGE
Water System:	Not reported
Well Name:	Not reported
Approx. Dist To Production Well (ft):	215.3574312284054563816128852 1
Source of Cleanup Funding:	UNK
Preliminary Site Assessment Workplan Submitted:	Not reported
Preliminary Site Assessment Began:	2/20/1991
Pollution Characterization Began:	Not reported
Remediation Plan Submitted:	Not reported
Remedial Action Underway:	Not reported
Post Remedial Action Monitoring Began:	Not reported
Enforcement Action Date:	Not reported
Historical Max MTBE Date:	Not reported
Hist Max MTBE Conc in Groundwater:	Not reported
Hist Max MTBE Conc in Soil:	Not reported
Significant Interim Remedial Action Taken:	Not reported
GW Qualifier:	Not reported
Soil Qualifier:	Not reported
Organization:	Not reported
Owner Contact:	Not reported
Responsible Party:	BLANK RP
RP Address:	Not reported
Program:	LUST
Lat/Long:	34.1056612 / -1
Local Agency Staff:	Not reported
Beneficial Use:	Not reported
Priority:	Not reported
Cleanup Fund Id:	Not reported
Suspended:	Not reported
Assigned Name:	Not reported
Summary:	OLD CASE #041891-06

CORTESE:

Name:	CHUMO CONSTRUCTION
Address:	14427 JOANBRIDGE ST
City,State,Zip:	BALDWIN PARK, CA 91706
Region:	CORTESE
Envirostor Id:	Not reported
Global ID:	T0603703830
Site/Facility Type:	LUST CLEANUP SITE
Cleanup Status:	COMPLETED - CASE CLOSED
Status Date:	Not reported
Site Code:	Not reported
Latitude:	Not reported
Longitude:	Not reported
Owner:	Not reported
Enf Type:	Not reported
Swat R:	Not reported
Flag:	active
Order No:	Not reported
Waste Discharge System No:	Not reported
Effective Date:	Not reported
Region 2:	Not reported
WID Id:	Not reported
Solid Waste Id No:	Not reported
Waste Management Uit Name:	Not reported
File Name:	Active Open

CHUMO CONSTRUCTION (Continued) **S105033866**

WIP:

Name:	CHUMO CONSTRUCTION, INC.
Address:	14427 Joanbridge St
City,State,Zip:	BALDWIN PARK, CA 91706
Region:	4
File Number:	108.1336
File Status:	**Historical**
Staff:	PAR
Facility Suite:	Not reported

CERS:

Name:	CHUMO CONSTRUCTION
Address:	14427 JOANBRIDGE ST
City,State,Zip:	BALDWIN PARK, CA 91706
Site ID:	210046
CERS ID:	T0603703830
CERS Description:	Leaking Underground Storage Tank Cleanup Site

Affiliation:

Affiliation Type Desc:	Local Agency Caseworker
Entity Name:	JOHN AWUJO - LOS ANGELES COUNTY
Entity Title:	Not reported
Affiliation Address:	900 S FREMONT AVE
Affiliation City:	ALHAMBRA
Affiliation State:	CA
Affiliation Country:	Not reported
Affiliation Zip:	Not reported
Affiliation Phone:	6264583507

Affiliation Type Desc:	Regional Board Caseworker
Entity Name:	YUE RONG - LOS ANGELES RWQCB (REGION 4)
Entity Title:	Not reported
Affiliation Address:	320 W. 4TH ST., SUITE 200
Affiliation City:	Los Angeles
Affiliation State:	CA
Affiliation Country:	Not reported
Affiliation Zip:	Not reported
Affiliation Phone:	Not reported

F146 **1X CHUMO CONSTRUCTION** **HAZNET** **S123748549**
East **14427 JONEBRIDGE ST.** **HWTS** **N/A**
1/8-1/4 **BALDWIN PARK, CA 91706**
0.219 mi.
1158 ft. **Site 29 of 56 in cluster F**

Relative:
Higher

Actual:
431 ft.

HAZNET:

Name:	1X CHUMO CONSTRUCTION
Address:	14427 JONEBRIDGE ST.
Address 2:	Not reported
City,State,Zip:	BALDWIN PARK, CA 917060000
Contact:	JIM REYNOLDS
Telephone:	8188139116
Mailing Name:	Not reported
Mailing Address:	14427 JONEBRIDGE ST.
Year:	1992

1X CHUMO CONSTRUCTION (Continued) **S123748549**

Gepaid:	CAC000825616
TSD EPA ID:	CAD089446710
CA Waste Code:	211 - Halogenated solvents (chloroforms, methyl chloride, perchloroethylene, etc)
Disposal Method:	R01 - Recycler
Tons:	0.2085

HWTS:

Name:	1X CHUMO CONSTRUCTION
Address:	14427 JONEBRIDGE ST.
Address 2:	Not reported
City,State,Zip:	BALDWIN PARK, CA 917060000
EPA ID:	CAC000825616
Inactive Date:	10/25/2000
Create Date:	09/28/1992
Last Act Date:	10/25/2000
Mailing Name:	Not reported
Mailing Address:	14427 JONEBRIDGE ST.
Mailing Address 2:	Not reported
Mailing City,State,Zip:	BALDWIN PARK, CA 917060000
Owner Name:	CHUMO CONSTRUCTION
Owner Address:	--
Owner Address 2:	Not reported
Owner City,State,Zip:	--, 99 --
Contact Name:	JIM REYNOLDS
Contact Address:	--
Contact Address 2:	Not reported
City,State,Zip:	--, 99 --

F147 **1X CHUMO CONSTRUCTION INC** **HAZNET** **S112847518**
East **14427 JONEBRIDGE ST** **HWTS** **N/A**
1/8-1/4 **BALDWIN PARK, CA 91706**
0.219 mi.
1158 ft. **Site 30 of 56 in cluster F**

Relative:
Higher

Actual:
431 ft.

HAZNET:

Name:	1X CHUMO CONSTRUCTION INC
Address:	14427 JONEBRIDGE ST
Address 2:	Not reported
City,State,Zip:	BALDWIN PARK, CA 917060000
Contact:	GEORGE CHUMO
Telephone:	8189609502
Mailing Name:	Not reported
Mailing Address:	14427 JONEBRIDGE ST
Year:	2018
Gepaid:	CAC000842784
TSD EPA ID:	CAL000330453
CA Waste Code:	352 - Other organic solids
Disposal Method:	H010 - Metals Recovery Including Retoring,Smelting,Chemicals,Ect
Tons:	0.30000
Year:	1993
Gepaid:	CAC000842784
TSD EPA ID:	AZD049318009
CA Waste Code:	343 - Unspecified organic liquid mixture

1X CHUMO CONSTRUCTION INC (Continued) **S112847518**

Disposal Method:	-
Tons:	0.35
Year:	1993
Gepaid:	CAC000842784
TSD EPA ID:	AZD049318009
CA Waste Code:	461 - Paint sludge
Disposal Method:	-
Tons:	0.1

Additional Info:

Year:	1993
Gen EPA ID:	CAC000842784
Shipment Date:	19930629
Creation Date:	3/28/1996 0:00:00
Receipt Date:	Not reported
Manifest ID:	92521795
Trans EPA ID:	CAT080034184
Trans Name:	Not reported
Trans 2 EPA ID:	Not reported
Trans 2 Name:	Not reported
TSDF EPA ID:	AZD049318009
Trans Name:	Not reported
TSDF Alt EPA ID:	Not reported
TSDF Alt Name:	Not reported
Waste Code Description:	343 - Unspecified organic liquid mixture
RCRA Code:	D001
Meth Code:	- Not reported
Quantity Tons:	0.35
Waste Quantity:	700
Quantity Unit:	P
Additional Code 1:	Not reported
Additional Code 2:	Not reported
Additional Code 3:	Not reported
Additional Code 4:	Not reported
Additional Code 5:	Not reported
Shipment Date:	19930629
Creation Date:	3/28/1996 0:00:00
Receipt Date:	Not reported
Manifest ID:	92521795
Trans EPA ID:	CAT080034184
Trans Name:	Not reported
Trans 2 EPA ID:	Not reported
Trans 2 Name:	Not reported
TSDF EPA ID:	AZD049318009
Trans Name:	Not reported
TSDF Alt EPA ID:	Not reported
TSDF Alt Name:	Not reported
Waste Code Description:	461 - Paint sludge
RCRA Code:	Not reported
Meth Code:	- Not reported
Quantity Tons:	0.1
Waste Quantity:	200
Quantity Unit:	P

1X CHUMO CONSTRUCTION INC (Continued) **S112847518**

Additional Code 1:	Not reported
Additional Code 2:	Not reported
Additional Code 3:	Not reported
Additional Code 4:	Not reported
Additional Code 5:	Not reported

HWTS:

Name:	1X CHUMO CONSTRUCTION INC
Address:	14427 JONEBRIDGE ST
Address 2:	Not reported
City,State,Zip:	BALDWIN PARK, CA 917060000
EPA ID:	CAC000842784
Inactive Date:	10/25/2000
Create Date:	05/24/1993
Last Act Date:	10/25/2000
Mailing Name:	Not reported
Mailing Address:	14427 JONEBRIDGE ST
Mailing Address 2:	Not reported
Mailing City,State,Zip:	BALDWIN, CA 917060000
Owner Name:	CHUMO INSTRUCTION INC
Owner Address:	--
Owner Address 2:	Not reported
Owner City,State,Zip:	--, 99 --
Contact Name:	GEORGE CHUMO
Contact Address:	--
Contact Address 2:	Not reported
City,State,Zip:	--, 99 --

F148 **SPARTAN FLEET SERVICES INC.** **RCRA NonGen / NLR** **1025829673**
East **14427 JOANBRIDGE ST.** **CAC003009227**
1/8-1/4 **BALDWIN PARK, CA 91706**
0.219 mi.
1158 ft. **Site 31 of 56 in cluster F**

Relative:
Higher

Actual:
431 ft.

RCRA NonGen / NLR:

Date Form Received by Agency:	2019-04-08 00:00:00.0
Handler Name:	SPARTAN FLEET SERVICES INC.
Handler Address:	14427 JOANBRIDGE ST.
Handler City,State,Zip:	BALDWIN PARK, CA 91706
EPA ID:	CAC003009227
Contact Name:	ABIGAIL PERALTA
Contact Address:	14427 JOANBRIDGE ST
Contact City,State,Zip:	BALDWIN PARK, CA 91706
Contact Telephone:	626-814-2607
Contact Fax:	626-814-2681
Contact Email:	SPARTAN4SERVICE@YAHOO.COM
Contact Title:	Not reported
EPA Region:	09
Land Type:	Not reported
Federal Waste Generator Description:	Not a generator, verified
Non-Notifier:	Not reported
Biennial Report Cycle:	Not reported
Accessibility:	Not reported
Active Site Indicator:	Handler Activities
State District Owner:	Not reported
State District:	Not reported
Mailing Address:	14427 JOANBRIDGE ST.

SPARTAN FLEET SERVICES INC. (Continued) **1025829673**

Mailing City,State,Zip:	BALDWIN PARK, CA 91706
Owner Name:	MOSES VILLALOBOS
Owner Type:	Other
Operator Name:	ABIGAIL PERALTA
Operator Type:	Other
Short-Term Generator Activity:	No
Importer Activity:	No
Mixed Waste Generator:	No
Transporter Activity:	No
Transfer Facility Activity:	No
Recycler Activity with Storage:	No
Small Quantity On-Site Burner Exemption:	No
Smelting Melting and Refining Furnace Exemption:	No
Underground Injection Control:	No
Off-Site Waste Receipt:	No
Universal Waste Indicator:	Yes
Universal Waste Destination Facility:	Yes
Federal Universal Waste:	No
Active Site Fed-Reg Treatment Storage and Disposal Facility:	Not reported
Active Site Converter Treatment storage and Disposal Facility:	Not reported
Active Site State-Reg Treatment Storage and Disposal Facility:	Not reported
Active Site State-Reg Handler:	---
Federal Facility Indicator:	Not reported
Hazardous Secondary Material Indicator:	N
Sub-Part K Indicator:	Not reported
Commercial TSD Indicator:	No
Treatment Storage and Disposal Type:	Not reported
2018 GPRA Permit Baseline:	Not on the Baseline
2018 GPRA Renewals Baseline:	Not on the Baseline
Permit Renewals Workload Universe:	Not reported
Permit Workload Universe:	Not reported
Permit Progress Universe:	Not reported
Post-Closure Workload Universe:	Not reported
Closure Workload Universe:	Not reported
202 GPRA Corrective Action Baseline:	No
Corrective Action Workload Universe:	No
Subject to Corrective Action Universe:	No
Non-TSDFs Where RCRA CA has Been Imposed Universe:	No
TSDFs Potentially Subject to CA Under 3004 (u)/(v) Universe:	No
TSDFs Only Subject to CA under Discretionary Auth Universe:	No
Corrective Action Priority Ranking:	No NCAPS ranking
Environmental Control Indicator:	No
Institutional Control Indicator:	No
Human Exposure Controls Indicator:	N/A
Groundwater Controls Indicator:	N/A
Operating TSDF Universe:	Not reported
Full Enforcement Universe:	Not reported
Significant Non-Complier Universe:	No
Unaddressed Significant Non-Complier Universe:	No
Addressed Significant Non-Complier Universe:	No
Significant Non-Complier With a Compliance Schedule Universe:	No
Financial Assurance Required:	Not reported
Handler Date of Last Change:	2019-06-26 18:51:55.0
Recognized Trader-Importer:	No
Recognized Trader-Exporter:	No
Importer of Spent Lead Acid Batteries:	No
Exporter of Spent Lead Acid Batteries:	No

SPARTAN FLEET SERVICES INC. (Continued) **1025829673**

Recycler Activity Without Storage:	No
Manifest Broker:	No
Sub-Part P Indicator:	No

Handler - Owner Operator:

Owner/Operator Indicator:	Owner
Owner/Operator Name:	MOSES VILLALOBOS
Legal Status:	Other
Date Became Current:	Not reported
Date Ended Current:	Not reported
Owner/Operator Address:	14427 JOANBRIDGE ST.
Owner/Operator City,State,Zip:	BALDWIN PARK, CA 91706
Owner/Operator Telephone:	626-814-2607
Owner/Operator Telephone Ext:	Not reported
Owner/Operator Fax:	Not reported
Owner/Operator Email:	Not reported

Owner/Operator Indicator:	Operator
Owner/Operator Name:	ABIGAIL PERALTA
Legal Status:	Other
Date Became Current:	Not reported
Date Ended Current:	Not reported
Owner/Operator Address:	14427 JOANBRIDGE ST
Owner/Operator City,State,Zip:	BALDWIN PARK, CA 91706
Owner/Operator Telephone:	626-814-2607
Owner/Operator Telephone Ext:	Not reported
Owner/Operator Fax:	Not reported
Owner/Operator Email:	Not reported

Historic Generators:

Receive Date:	2019-04-08 00:00:00.0
Handler Name:	SPARTAN FLEET SERVICES INC.
Federal Waste Generator Description:	Not a generator, verified
State District Owner:	Not reported
Large Quantity Handler of Universal Waste:	No
Recognized Trader Importer:	No
Recognized Trader Exporter:	No
Spent Lead Acid Battery Importer:	No
Spent Lead Acid Battery Exporter:	No
Current Record:	Yes
Non Storage Recycler Activity:	Not reported
Electronic Manifest Broker:	Not reported

List of NAICS Codes and Descriptions:

NAICS Code:	811111
NAICS Description:	GENERAL AUTOMOTIVE REPAIR

Facility Has Received Notices of Violations:

Violations:	No Violations Found

Evaluation Action Summary:

Evaluations:	No Evaluations Found

F149 East 1/8-1/4 0.219 mi. 1158 ft. | **SPARTAN FLEET SERVICES INC.**
14427 JOANBRIDGE ST.
BALDWIN PARK, CA 91706 | **HAZNET HWTS** | **S124726827 N/A**

Site 32 of 56 in cluster F

Relative: Higher

Actual: 431 ft.

HAZNET:

Name:	SPARTAN FLEET SERVICES INC.
Address:	14427 JOANBRIDGE ST.
Address 2:	Not reported
City,State,Zip:	BALDWIN PARK, CA 91706
Contact:	ABIGAIL PERALTA
Telephone:	6268142607
Mailing Name:	Not reported
Mailing Address:	14427 JOANBRIDGE ST.
Year:	2019
Gepaid:	CAC003009227
TSD EPA ID:	CAL000330453
CA Waste Code:	352 - Other organic solids
Disposal Method:	H010 - Metals Recovery Including Retoring,Smelting,Chemicals,Ect
Tons:	0.90000

HWTS:

Name:	SPARTAN FLEET SERVICES INC.
Address:	14427 JOANBRIDGE ST.
Address 2:	Not reported
City,State,Zip:	BALDWIN PARK, CA 91706
EPA ID:	CAC003009227
Inactive Date:	07/08/2019
Create Date:	04/08/2019
Last Act Date:	07/09/2019
Mailing Name:	Not reported
Mailing Address:	14427 JOANBRIDGE ST.
Mailing Address 2:	Not reported
Mailing City,State,Zip:	BALDWIN PARK, CA 91706
Owner Name:	MOSES VILLALOBOS
Owner Address:	14427 JOANBRIDGE ST.
Owner Address 2:	Not reported
Owner City,State,Zip:	BALDWIN PARK, CA 91706
Contact Name:	ABIGAIL PERALTA
Contact Address:	14427 JOANBRIDGE ST
Contact Address 2:	Not reported
City,State,Zip:	BALDWIN PARK, CA 91706

NAICS:

EPA ID:	CAC003009227
Create Date:	2019-04-08 14:58:19.733
NAICS Code:	811111
NAICS Description:	General Automotive Repair
Issued EPA ID Date:	2019-04-08 14:58:19.73300
Inactive Date:	2019-07-08 14:58:19.72000
Facility Name:	SPARTAN FLEET SERVICES INC.
Facility Address:	14427 JOANBRIDGE ST.
Facility Address 2:	Not reported
Facility City:	BALDWIN PARK
Facility County:	Not reported
Facility State:	CA

SPARTAN FLEET SERVICES INC. (Continued) **S124726827**

Facility Zip: 91706

F150 East 1/8-1/4 0.219 mi. 1158 ft. | **CHUMO CONSTRUCTION INC**
14427 JOANBRIDGE ST
BALDWIN PARK, CA 91706

Site 33 of 56 in cluster F

LUST **U001568735**
HIST UST **N/A**
HIST CORTESE
LOS ANGELES CO. HMS

Relative: Higher

Actual: 431 ft.

LUST:

Name:	CHUMO CONSTRUCTION
Address:	14427 JOANBRIDGE ST
City,State,Zip:	BALDWIN PARK, CA 91706
Lead Agency:	LOS ANGELES COUNTY
Case Type:	LUST Cleanup Site
Geo Track:	http://geotracker.waterboards.ca.gov/profile_report.asp?global_id=T0603703830
Global Id:	T0603703830
Latitude:	34.105855
Longitude:	-117.959433
Status:	Completed - Case Closed
Status Date:	08/01/1991
Case Worker:	JOA
RB Case Number:	I-11673
Local Agency:	LOS ANGELES COUNTY
File Location:	Not reported
Local Case Number:	Not reported
Potential Media Affect:	Soil
Potential Contaminants of Concern:	Gasoline
Site History:	Not reported

LUST:

Global Id:	T0603703830
Contact Type:	Local Agency Caseworker
Contact Name:	JOHN AWUJO
Organization Name:	LOS ANGELES COUNTY
Address:	900 S FREMONT AVE
City:	ALHAMBRA
Email:	jawujo@dpw.lacounty.gov
Phone Number:	6264583507

Global Id:	T0603703830
Contact Type:	Regional Board Caseworker
Contact Name:	YUE RONG
Organization Name:	LOS ANGELES RWQCB (REGION 4)
Address:	320 W. 4TH ST., SUITE 200
City:	Los Angeles
Email:	yrong@waterboards.ca.gov
Phone Number:	Not reported

LUST:

Global Id:	T0603703830
Action Type:	Other
Date:	01/30/1991
Action:	Leak Discovery

Global Id:	T0603703830
Action Type:	Other
Date:	01/30/1991

CHUMO CONSTRUCTION INC (Continued) **U001568735**

Action:	Leak Stopped
Global Id:	T0603703830
Action Type:	Other
Date:	02/20/1991
Action:	Leak Reported

LUST:

Global Id:	T0603703830
Status:	Open - Case Begin Date
Status Date:	01/30/1991
Global Id:	T0603703830
Status:	Open - Site Assessment
Status Date:	02/20/1991
Global Id:	T0603703830
Status:	Completed - Case Closed
Status Date:	08/01/1991

HIST UST:

Name:	CHUMO CONSTRUCTION INC
Address:	14427 JOANBRIDGE ST
City,State,Zip:	BALDWIN PARK, CA 91706
File Number:	00026B3C
URL:	http://geotracker.waterboards.ca.gov/ustpdfs/pdf/00026B3C.pdf
Region:	STATE
Facility ID:	00000018999
Facility Type:	Other
Other Type:	CONSTRUCTION
Contact Name:	GEORGE CHUMO
Telephone:	8189609502
Owner Name:	GEORGE CHUMO
Owner Address:	14427 JOANBRIDGE ST
Owner City,St,Zip:	BALDWIN PARK, CA 91706
Total Tanks:	0003
Tank Num:	001
Container Num:	1
Year Installed:	Not reported
Tank Capacity:	00000500
Tank Used for:	PRODUCT
Type of Fuel:	REGULAR
Container Construction Thickness:	Not reported
Leak Detection:	Stock Inventor, None
Tank Num:	002
Container Num:	2
Year Installed:	Not reported
Tank Capacity:	00001000
Tank Used for:	PRODUCT
Type of Fuel:	DIESEL
Container Construction Thickness:	Not reported
Leak Detection:	Stock Inventor, None

CHUMO CONSTRUCTION INC (Continued) **U001568735**

Tank Num:	003
Container Num:	3
Year Installed:	Not reported
Tank Capacity:	00000500
Tank Used for:	PRODUCT
Type of Fuel:	UNLEADED
Container Construction Thickness:	Not reported
Leak Detection:	Stock Inventor, None

Click here for Geo Tracker PDF:

HIST CORTESE:

edr_fname:	CHUMO CONSTRUCTION
edr_fadd1:	14427 JOANBRIDGE
City,State,Zip:	BALDWIN PARK, CA 91706
Region:	CORTESE
Facility County Code:	19
Reg By:	LTNKA
Reg Id:	I-11673

LOS ANGELES CO. HMS:

Name:	CHUMO CONSTRUCTION INC
Address:	14427 JOANBRIDGE ST
City,State,Zip:	BALDWIN PARK, CA 91706
Region:	LA
Permit Category:	T
Facility Id:	011621-011673
Facility Type:	0
Facility Status:	Removed
Area:	3X
Permit Number:	00003243T
Permit Status:	Removed

F151 **1X CHUMO CONSTRUCTION** **HAZNET** **S123706333**
East **14427 JOAN BRIDGE ST** **HWTS** **N/A**
1/8-1/4 **BALDWIN PARK, CA 91706**
0.219 mi.
1158 ft. **Site 34 of 56 in cluster F**

Relative:
Higher

Actual:
431 ft.

HAZNET:

Name:	1X CHUMO CONSTRUCTION
Address:	14427 JOAN BRIDGE ST
Address 2:	Not reported
City,State,Zip:	BALDWIN PARK, CA 917060000
Contact:	LINDA BOLOGNIA
Telephone:	8189609502
Mailing Name:	Not reported
Mailing Address:	14427 JOANBRIDGE ST
Year:	1988
Gepaid:	CAC000066909
TSD EPA ID:	CAD028122133
CA Waste Code:	512 - Other empty containers 30 gallons or more
Disposal Method:	T01 - Treatment, Tank
Tons:	1.275

1X CHUMO CONSTRUCTION (Continued) **S123706333**

HWTS:

Name:	1X CHUMO CONSTRUCTION
Address:	14427 JOAN BRIDGE ST
Address 2:	Not reported
City,State,Zip:	BALDWIN PARK, CA 917060000
EPA ID:	CAC000066909
Inactive Date:	10/25/2000
Create Date:	02/26/1988
Last Act Date:	10/25/2000
Mailing Name:	Not reported
Mailing Address:	14427 JOANBRIDGE ST
Mailing Address 2:	Not reported
Mailing City,State,Zip:	BALDWIN PARK, CA 917060000
Owner Name:	--
Owner Address:	--
Owner Address 2:	Not reported
Owner City,State,Zip:	--, 99 --
Contact Name:	LINDA BOLOGNIA
Contact Address:	--
Contact Address 2:	Not reported
City,State,Zip:	--, 99 --

F152 **SPARTAN FLEET SERVICES INC.** **FINDS** **1023272907**
East **14427 JOANBRIDGE ST.** **N/A**
1/8-1/4 **BALDWIN PARK, CA 91706**
0.219 mi.
1158 ft. **Site 35 of 56 in cluster F**

Relative:
Higher

Actual:
431 ft.

FINDS:
Registry ID: 110065629911

Click Here:

Environmental Interest/Information System:
STATE MASTER
Registry ID: 110070574424

Click Here:

Environmental Interest/Information System:
RCRAInfo is a national information system that supports the Resource Conservation and Recovery Act (RCRA) program through the tracking of events and activities related to facilities that generate, transport, and treat, store, or dispose of hazardous waste. RCRAInfo allows RCRA program staff to track the notification, permit, compliance, and corrective action activities required under RCRA.

Click this hyperlink while viewing on your computer to access additional FINDS: detail in the EDR Site Report.

F153 East 1/8-1/4 0.219 mi. 1158 ft. | **SPARTAN FLEET SERVICES INC.** **ECHO** **1025497586**
14427 JOANBRIDGE ST. **N/A**
BALDWIN PARK, CA 91706

Site 36 of 56 in cluster F

Relative: Higher
Actual: 431 ft.

ECHO:

Envid:	1025497586
Registry ID:	110070574424
DFR URL:	http://echo.epa.gov/detailed-facility-report?fid=110070574424
Name:	SPARTAN FLEET SERVICES INC.
Address:	14427 JOANBRIDGE ST.
City,State,Zip:	BALDWIN PARK, CA 91706

F154 East 1/8-1/4 0.219 mi. 1158 ft. | **CHUMA CONSTRUCTION** **RGA LUST** **S114601481**
14427 JOANBRIDGE ST. **N/A**
BALDWIN PARK, CA

Site 37 of 56 in cluster F

Relative: Higher
Actual: 431 ft.

RGA LUST:

Name:	CHUMA CONSTRUCTION
Address:	14427 JOANBRIDGE ST.
City:	BALDWIN PARK
State:	BALDWIN PARK

1993 CHUMA CONSTRUCTION 14427 JOANBRIDGE ST.

F155 East 1/8-1/4 0.219 mi. 1158 ft. | **CHUMO CONSTRUCTION INC** **SWEEPS UST** **S101618737**
14427 JOANBRIDGE ST **CA FID UST** **N/A**
BALDWIN PARK, CA

Site 38 of 56 in cluster F

Relative: Higher
Actual: 431 ft.

SWEEPS UST:

Name:	CHUMO CONSTRUCTION INC
Address:	14427 JOANBRIDGE ST
City:	BALDWIN PARK
Status:	Active
Comp Number:	11673
Number:	9
Board Of Equalization:	Not reported
Referral Date:	06-30-89
Action Date:	Not reported
Created Date:	06-30-89
Owner Tank Id:	Not reported
SWRCB Tank Id:	Not reported
Tank Status:	Not reported
Capacity:	Not reported
Active Date:	Not reported
Tank Use:	Not reported
STG:	Not reported
Content:	Not reported
Number Of Tanks:	Not reported

CA FID UST:

Facility ID:	19003060
Regulated By:	UTNKA
Regulated ID:	00018999

CHUMO CONSTRUCTION INC (Continued) **S101618737**

Cortese Code:	Not reported
SIC Code:	Not reported
Facility Phone:	8180000000
Mail To:	Not reported
Mailing Address:	14427 JOANBRIDGE ST
Mailing Address 2:	Not reported
Mailing City,St,Zip:	BALDWIN PARK
Contact:	Not reported
Contact Phone:	Not reported
DUNs Number:	Not reported
NPDES Number:	Not reported
EPA ID:	Not reported
Comments:	Not reported
Status:	Active

F156 **SPARTAN FLEET SERVICES INC** **HWTS** **S127125071**
East **14427 JOANBRIDGE ST** **N/A**
1/8-1/4 **BALDWIN PARK, CA 91706**
0.219 mi.
1158 ft. **Site 39 of 56 in cluster F**

Relative:
Higher

Actual:
431 ft.

HWTS:

Name:	SPARTAN FLEET SERVICES INC
Address:	14427 JOANBRIDGE ST
Address 2:	Not reported
City,State,Zip:	BALDWIN PARK, CA 91706
EPA ID:	CAL000459731
Inactive Date:	Not reported
Create Date:	01/28/2021
Last Act Date:	01/28/2021
Mailing Name:	Not reported
Mailing Address:	14427 JOANBRIDGE ST
Mailing Address 2:	Not reported
Mailing City,State,Zip:	BALDWIN PARK, CA 91706
Owner Name:	SPARTAN FLEET SERVICES INC
Owner Address:	14427 JOANBRIDGE ST
Owner Address 2:	Not reported
Owner City,State,Zip:	BALDWIN PARK, CA 91706
Contact Name:	MOSES VILLALOBOS
Contact Address:	14427 JOANBRIDGE ST
Contact Address 2:	Not reported
City,State,Zip:	BALDWIN PARK, CA 91706

NAICS:

EPA ID:	CAL000459731
Create Date:	2021-01-28 14:38:14.553
NAICS Code:	99999
NAICS Description:	Not Otherwise Specified
Issued EPA ID Date:	2021-01-28 14:38:14.55000
Inactive Date:	Not reported
Facility Name:	SPARTAN FLEET SERVICES INC
Facility Address:	14427 JOANBRIDGE ST
Facility Address 2:	Not reported
Facility City:	BALDWIN PARK
Facility County:	Not reported
Facility State:	CA
Facility Zip:	91706

F157
East
1/8-1/4
0.219 mi.
1158 ft.

CHUMA CONSTRUCTION
14427 JOANBRIDGE ST
BALDWIN PARK, CA

RGA LUST **S114601482**
N/A

Site 40 of 56 in cluster F

Relative:
Higher

Actual:
431 ft.

RGA LUST:

Name:	CHUMA CONSTRUCTION		
Address:	14427 JOANBRIDGE ST		
City:	BALDWIN PARK		
State:	BALDWIN PARK		
	1995	CHUMA CONSTRUCTION	14427 JOANBRIDGE ST
Name:	CHUMA CONSTRUCTION		
Address:	14427 JOANBRIDGE ST		
City:	BALDWIN PARK		
State:	BALDWIN PARK		
	1994	CHUMA CONSTRUCTION	14427 JOANBRIDGE ST

E158
WNW
1/8-1/4
0.226 mi.
1195 ft.

RALPHS GROCERY CO
14005 LIVE OAK AVE
IRWINDALE, CA 91706

SWEEPS UST **S103983560**
LOS ANGELES CO. HMS **N/A**

Site 43 of 50 in cluster E

Relative:
Lower

Actual:
414 ft.

SWEEPS UST:

Name:	HUGHES MARKETS INC
Address:	14005 LIVE OAK AVE
City:	IRWINDALE
Status:	Active
Comp Number:	16787
Number:	1
Board Of Equalization:	44-017952
Referral Date:	03-23-92
Action Date:	08-11-92
Created Date:	08-11-92
Owner Tank Id:	Not reported
SWRCB Tank Id:	19-000-016787-000001
Tank Status:	A
Capacity:	12000
Active Date:	03-23-92
Tank Use:	M.V. FUEL
STG:	P
Content:	REG UNLEADED
Number Of Tanks:	3

Name:	HUGHES MARKETS INC
Address:	14005 LIVE OAK AVE
City:	IRWINDALE
Status:	Active
Comp Number:	16787
Number:	1
Board Of Equalization:	44-017952
Referral Date:	03-23-92
Action Date:	08-11-92
Created Date:	08-11-92
Owner Tank Id:	Not reported
SWRCB Tank Id:	19-000-016787-000002
Tank Status:	A
Capacity:	12000
Active Date:	03-23-92

RALPHS GROCERY CO (Continued) **S103983560**

Tank Use: M.V. FUEL
STG: P
Content: DIESEL
Number Of Tanks: Not reported

Name: HUGHES MARKETS INC
Address: 14005 LIVE OAK AVE
City: IRWINDALE
Status: Active
Comp Number: 16787
Number: 1
Board Of Equalization: 44-017952
Referral Date: 03-23-92
Action Date: 08-11-92
Created Date: 08-11-92
Owner Tank Id: Not reported
SWRCB Tank Id: 19-000-016787-000003
Tank Status: A
Capacity: 12000
Active Date: 03-23-92
Tank Use: M.V. FUEL
STG: P
Content: DIESEL
Number Of Tanks: Not reported

LOS ANGELES CO. HMS:
Name: RALPHS GROCERY CO
Address: 14005 LIVE OAK AVE
City,State,Zip: IRWINDALE, CA 917061323
Region: LA
Permit Category: I
Facility Id: 015425-025828
Facility Type: 02
Facility Status: Closed
Area: 3S
Permit Number: 000220117
Permit Status: Closed

E159 **HUGHES MARKETS** **CPS-SLIC** **S104537597**
WNW **14005 E LIVE OAK AVE** **LOS ANGELES CO. HMS** **N/A**
1/8-1/4 **IRWINDALE, CA 91706** **WIP**
0.226 mi. **CERS**
1195 ft. **Site 44 of 50 in cluster E**

Relative:
Lower

Actual:
414 ft.

CPS-SLIC:
Name: HUGHES MARKETS
Address: 14005 E. LIVE OAK AVE.
City,State,Zip: IRWINDALE, CA 91706
Region: STATE
Facility Status: **Completed - Case Closed**
Status Date: 03/11/2015
Global Id: SL603798920
Lead Agency: LOS ANGELES RWQCB (REGION 4)
Lead Agency Case Number: Not reported
Latitude: 34.1134405094578
Longitude: -117.964745022699
Case Type: Cleanup Program Site

HUGHES MARKETS (Continued) **S104537597**

Case Worker:	GJH
Local Agency:	Not reported
RB Case Number:	108.1711
File Location:	Not reported
Potential Media Affected:	Aquifer used for drinking water supply
Potential Contaminants of Concern:	Not reported
Site History:	Not reported

Click here to access the California GeoTracker records for this facility:

LOS ANGELES CO. HMS:

Name:	HUGHES MARKETS INC
Address:	14005 LIVE OAK AVE
City,State,Zip:	IRWINDALE, CA 917061323
Region:	LA
Permit Category:	I
Facility Id:	015425-I16728
Facility Type:	01
Facility Status:	Closed
Area:	3S
Permit Number:	000013048
Permit Status:	Closed

WIP:

Name:	HUGHES MARKETS
Address:	14005 E Live Oak Ave
City,State,Zip:	IRWINDALE, CA 91706
Region:	4
File Number:	108.1711
File Status:	**Backlog**
Staff:	UNIDENTIFIED
Facility Suite:	Not reported

CERS:

Name:	HUGHES MARKETS
Address:	14005 E. LIVE OAK AVE.
City,State,Zip:	IRWINDALE, CA 91706
Site ID:	233657
CERS ID:	SL603798920
CERS Description:	Cleanup Program Site

Affiliation:

Affiliation Type Desc:	Regional Board Caseworker
Entity Name:	JEFFREY HU - LOS ANGELES RWQCB (REGION 4)
Entity Title:	Not reported
Affiliation Address:	320 W. 4TH ST., SUITE 200
Affiliation City:	LOS ANGELES
Affiliation State:	CA
Affiliation Country:	Not reported
Affiliation Zip:	Not reported
Affiliation Phone:	Not reported

E160 WNW 1/8-1/4 0.226 mi. 1195 ft. — **HUGHES MARKET INC**, **14005 LIVE OAK AVE**, **BALDWIN PARK, CA 91706** — **UST** — **U004049227**, **N/A**

Site 45 of 50 in cluster E

Relative: Lower
Actual: 414 ft.

UST:

Name:	HUGHES MARKET INC
Address:	14005 LIVE OAK AVE
City,State,Zip:	BALDWIN PARK, CA 91706
Facility ID:	16787
Permitting Agency:	LOS ANGELES COUNTY
Latitude:	34.109001
Longitude:	-117.967198

E161 WNW 1/8-1/4 0.226 mi. 1195 ft. — **HUGHES FAMILY MARKETS INC**, **14005 LIVE OAK**, **IRWINDALE, CA 91706** — **HWTS** — **S124944255**, **N/A**

Site 46 of 50 in cluster E

Relative: Lower
Actual: 414 ft.

HWTS:

Name:	HUGHES FAMILY MARKETS INC
Address:	14005 LIVE OAK
Address 2:	Not reported
City,State,Zip:	IRWINDALE, CA 917060000
EPA ID:	CAR000011916
Inactive Date:	06/30/1997
Create Date:	06/20/1996
Last Act Date:	07/06/2010
Mailing Name:	Not reported
Mailing Address:	14005 LIVE OAK AVE
Mailing Address 2:	Not reported
Mailing City,State,Zip:	IRWINDALE, CA 917060000
Owner Name:	HUGHES FAMILY MARKETS INC
Owner Address:	14005 LIVE OAK AVE
Owner Address 2:	Not reported
Owner City,State,Zip:	IRWINDALE, CA 917067870
Contact Name:	NORB PARSONEAULT
Contact Address:	14005 LIVE OAK AVE___CANX V97 AH
Contact Address 2:	Not reported
City,State,Zip:	IRWINDALE, CA 917060000

E162 WNW 1/8-1/4 0.226 mi. 1195 ft. — **HUGHES FAMILY MARKETS INC**, **14005 LIVE OAK**, **IRWINDALE, CA 91706** — **RCRA-SQG**, **FINDS**, **ECHO** — **1001111654**, **CAR000011916**

Site 47 of 50 in cluster E

Relative: Lower
Actual: 414 ft.

RCRA-SQG:

Date Form Received by Agency:	1996-04-29 00:00:00.0
Handler Name:	HUGHES FAMILY MARKETS INC
Handler Address:	14005 LIVE OAK
Handler City,State,Zip:	IRWINDALE, CA 91706
EPA ID:	CAR000011916
Contact Name:	ROSEANN MCLAREN
Contact Address:	14005 LIVE OAK
Contact City,State,Zip:	IRWINDALE, CA 91706

HUGHES FAMILY MARKETS INC (Continued) **1001111654**

Contact Telephone:	818-856-6580
Contact Fax:	Not reported
Contact Email:	Not reported
Contact Title:	Not reported
EPA Region:	09
Land Type:	Private
Federal Waste Generator Description:	Small Quantity Generator
Non-Notifier:	Not reported
Biennial Report Cycle:	Not reported
Accessibility:	Not reported
Active Site Indicator:	Handler Activities
State District Owner:	Not reported
State District:	Not reported
Mailing Address:	PO BOX 7870
Mailing City,State,Zip:	IRWINDALE, CA 91706-7870
Owner Name:	HUGHES FAMILY MARKETS INC
Owner Type:	Private
Operator Name:	Not reported
Operator Type:	Not reported
Short-Term Generator Activity:	No
Importer Activity:	No
Mixed Waste Generator:	No
Transporter Activity:	No
Transfer Facility Activity:	No
Recycler Activity with Storage:	No
Small Quantity On-Site Burner Exemption:	No
Smelting Melting and Refining Furnace Exemption:	No
Underground Injection Control:	No
Off-Site Waste Receipt:	No
Universal Waste Indicator:	No
Universal Waste Destination Facility:	No
Federal Universal Waste:	No
Active Site Fed-Reg Treatment Storage and Disposal Facility:	Not reported
Active Site Converter Treatment storage and Disposal Facility:	Not reported
Active Site State-Reg Treatment Storage and Disposal Facility:	Not reported
Active Site State-Reg Handler:	---
Federal Facility Indicator:	Not reported
Hazardous Secondary Material Indicator:	NN
Sub-Part K Indicator:	Not reported
Commercial TSD Indicator:	No
Treatment Storage and Disposal Type:	Not reported
2018 GPRA Permit Baseline:	Not on the Baseline
2018 GPRA Renewals Baseline:	Not on the Baseline
Permit Renewals Workload Universe:	Not reported
Permit Workload Universe:	Not reported
Permit Progress Universe:	Not reported
Post-Closure Workload Universe:	Not reported
Closure Workload Universe:	Not reported
202 GPRA Corrective Action Baseline:	No
Corrective Action Workload Universe:	No
Subject to Corrective Action Universe:	No
Non-TSDFs Where RCRA CA has Been Imposed Universe:	No
TSDFs Potentially Subject to CA Under 3004 (u)/(v) Universe:	No
TSDFs Only Subject to CA under Discretionary Auth Universe:	No
Corrective Action Priority Ranking:	No NCAPS ranking
Environmental Control Indicator:	No
Institutional Control Indicator:	No

HUGHES FAMILY MARKETS INC (Continued) **1001111654**

Human Exposure Controls Indicator:	N/A
Groundwater Controls Indicator:	N/A
Operating TSDF Universe:	Not reported
Full Enforcement Universe:	Not reported
Significant Non-Complier Universe:	No
Unaddressed Significant Non-Complier Universe:	No
Addressed Significant Non-Complier Universe:	No
Significant Non-Complier With a Compliance Schedule Universe:	No
Financial Assurance Required:	Not reported
Handler Date of Last Change:	2002-06-27 03:38:59.0
Recognized Trader-Importer:	No
Recognized Trader-Exporter:	No
Importer of Spent Lead Acid Batteries:	No
Exporter of Spent Lead Acid Batteries:	No
Recycler Activity Without Storage:	Not reported
Manifest Broker:	Not reported
Sub-Part P Indicator:	Not reported

Handler - Owner Operator:

Owner/Operator Indicator:	Owner
Owner/Operator Name:	HUGHES FAMILY MARKETS INC
Legal Status:	Private
Date Became Current:	Not reported
Date Ended Current:	Not reported
Owner/Operator Address:	PO BOX 7870
Owner/Operator City,State,Zip:	IRWINDALE, CA 91706-7870
Owner/Operator Telephone:	818-856-6580
Owner/Operator Telephone Ext:	Not reported
Owner/Operator Fax:	Not reported
Owner/Operator Email:	Not reported

Historic Generators:

Receive Date:	1996-04-29 00:00:00.0
Handler Name:	HUGHES FAMILY MARKETS INC
Federal Waste Generator Description:	Small Quantity Generator
State District Owner:	Not reported
Large Quantity Handler of Universal Waste:	No
Recognized Trader Importer:	No
Recognized Trader Exporter:	No
Spent Lead Acid Battery Importer:	No
Spent Lead Acid Battery Exporter:	No
Current Record:	Yes
Non Storage Recycler Activity:	Not reported
Electronic Manifest Broker:	Not reported

List of NAICS Codes and Descriptions:

NAICS Codes:	No NAICS Codes Found

Facility Has Received Notices of Violations:

Violations:	No Violations Found

Evaluation Action Summary:

Evaluations:	No Evaluations Found

HUGHES FAMILY MARKETS INC (Continued) **1001111654**

FINDS:
Registry ID: 110002911813

Click Here:

Environmental Interest/Information System:
RCRAInfo is a national information system that supports the Resource Conservation and Recovery Act (RCRA) program through the tracking of events and activities related to facilities that generate, transport, and treat, store, or dispose of hazardous waste. RCRAInfo allows RCRA program staff to track the notification, permit, compliance, and corrective action activities required under RCRA.
STATE MASTER

Click this hyperlink while viewing on your computer to access additional FINDS: detail in the EDR Site Report.

ECHO:

Envid:	1001111654
Registry ID:	110002911813
DFR URL:	http://echo.epa.gov/detailed-facility-report?fid=110002911813
Name:	HUGHES FAMILY MARKETS INC
Address:	14005 LIVE OAK
City,State,Zip:	IRWINDALE, CA 91706

E163 **RALPHS GROCERY CO** **HAZNET** **S113059183**
WNW **14005 LIVE OAK AVE** **HWTS** **N/A**
1/8-1/4 **IRWINDALE, CA 91706**
0.226 mi.
1195 ft. **Site 48 of 50 in cluster E**

Relative:
Lower

Actual:
414 ft.

HAZNET:

Name:	RALPHS GROCERY CO
Address:	14005 LIVE OAK AVE
Address 2:	Not reported
City,State,Zip:	IRWINDALE, CA 917060000
Contact:	CARROL CHEN
Telephone:	3108844288
Mailing Name:	Not reported
Mailing Address:	2201 S WILMINGTON AVE
Year:	1996
Gepaid:	CAL000098166
TSD EPA ID:	CAD981696420
CA Waste Code:	134 - Aqueous solution with total organic residues less than 10 percent
Disposal Method:	H01 - Transfer Station
Tons:	0.231

Additional Info:

Year:	1996
Gen EPA ID:	CAL000098166
Shipment Date:	19960624
Creation Date:	5/30/1997 0:00:00
Receipt Date:	19960624
Manifest ID:	95854500

RALPHS GROCERY CO (Continued) **S113059183**

Trans EPA ID:	CAL000027724
Trans Name:	Not reported
Trans 2 EPA ID:	Not reported
Trans 2 Name:	Not reported
TSDF EPA ID:	CAD981696420
Trans Name:	Not reported
TSDF Alt EPA ID:	Not reported
TSDF Alt Name:	Not reported
Waste Code Description:	134 - Aqueous solution with <10% total organic residues
RCRA Code:	Not reported
Meth Code:	H01 - Transfer Station
Quantity Tons:	0.231
Waste Quantity:	55
Quantity Unit:	G
Additional Code 1:	Not reported
Additional Code 2:	Not reported
Additional Code 3:	Not reported
Additional Code 4:	Not reported
Additional Code 5:	Not reported

HWTS:

Name:	RALPHS GROCERY CO
Address:	14005 LIVE OAK AVE
Address 2:	Not reported
City,State,Zip:	IRWINDALE, CA 917060000
EPA ID:	CAL000098166
Inactive Date:	06/30/1998
Create Date:	07/15/1993
Last Act Date:	07/06/2010
Mailing Name:	Not reported
Mailing Address:	2201 S WILMINGTON AVE
Mailing Address 2:	Not reported
Mailing City,State,Zip:	COMPTON, CA 902201300
Owner Name:	HUGHES MARKETS INC
Owner Address:	2201 S WILMINGTON AVE
Owner Address 2:	Not reported
Owner City,State,Zip:	COMPTON, CA 902201300
Contact Name:	CARROL CHEN
Contact Address:	INACTIVE PER VQ98 - BMI
Contact Address 2:	Not reported
City,State,Zip:	COMPTON, CA 902201300

NAICS:

EPA ID:	CAL000098166
Create Date:	2002-03-14 16:36:27.000
NAICS Code:	42241
NAICS Description:	General Line Grocery Wholesalers
Issued EPA ID Date:	1993-07-15 00:00:00
Inactive Date:	1998-06-30 00:00:00
Facility Name:	RALPHS GROCERY CO
Facility Address:	14005 LIVE OAK AVE
Facility Address 2:	Not reported
Facility City:	IRWINDALE
Facility County:	Not reported
Facility State:	CA
Facility Zip:	917060000

E164 WNW 1/8-1/4 0.226 mi. 1195 ft. — **THE REALTY ASSOCIATES FUND**, **14005 LIVE OAK AVE**, **IRWINDALE, CA 91706** — **LOS ANGELES CO. HMS** — **S104827572** / **N/A**

Site 49 of 50 in cluster E

Relative: Lower
Actual: 414 ft.

LOS ANGELES CO. HMS:

Name:	THE REALTY ASSOCIATES FUND
Address:	14005 LIVE OAK AVE
City,State,Zip:	IRWINDALE, CA 917061323
Region:	LA
Permit Category:	I
Facility Id:	015425-035756
Facility Type:	01
Facility Status:	Removed
Area:	3S
Permit Number:	000301297
Permit Status:	Removed

E165 WNW 1/8-1/4 0.226 mi. 1195 ft. — **HUGHES - SEE 015636-038592**, **14005 LIVE OAK AVE**, **IRWINDALE, CA 91706** — **LOS ANGELES CO. HMS** — **S104827573** / **N/A**

Site 50 of 50 in cluster E

Relative: Lower
Actual: 414 ft.

LOS ANGELES CO. HMS:

Name:	HUGHES - SEE 015636-038592
Address:	14005 LIVE OAK AVE
City,State,Zip:	IRWINDALE, CA 917061323
Region:	LA
Permit Category:	T
Facility Id:	015425-016787
Facility Type:	0
Facility Status:	Removed
Area:	3S
Permit Number:	00006298T
Permit Status:	Removed

F166 East 1/8-1/4 0.227 mi. 1199 ft. — **MO-CO PRODUCTS**, **14434 JOANBRIDGE ST**, **BALDWIN PARK, CA 91706** — **WIP** — **S106767093** / **N/A**

Site 41 of 56 in cluster F

Relative: Higher
Actual: 429 ft.

WIP:

Name:	MO-CO PRODUCTS
Address:	14434 Joanbridge St
City,State,Zip:	BALDWIN PARK, CA 91706
Region:	4
File Number:	108.1338
File Status:	**Historical**
Staff:	PAR
Facility Suite:	A

F167 East 1/8-1/4 0.227 mi. 1199 ft. | **MOTEK INDUSTRIES**
14434 JOANBRIDGE ST
BALDWIN PARK, CA 91706 | **RCRA NonGen / NLR** | **1024834324**
CAL000374667

Site 42 of 56 in cluster F

Relative: Higher

Actual: 429 ft.

RCRA NonGen / NLR:

Date Form Received by Agency:		2012-05-18 00:00:00.0
Handler Name:	MOTEK INDUSTRIES	
Handler Address:		14434 JOANBRIDGE ST
Handler City,State,Zip:		BALDWIN PARK, CA 91706
EPA ID:		CAL000374667
Contact Name:		JULIO CESAR ENRIQUEZ
Contact Address:		14434 JOANBRIDGE ST
Contact City,State,Zip:		BALDWIN PARK, CA 91706
Contact Telephone:		626-960-6005
Contact Fax:		626-337-4622
Contact Email:		JEMOTEK@LIVE.COM
Contact Title:		Not reported
EPA Region:		09
Land Type:		Not reported
Federal Waste Generator Description:		Not a generator, verified
Non-Notifier:		Not reported
Biennial Report Cycle:		Not reported
Accessibility:		Not reported
Active Site Indicator:		Handler Activities
State District Owner:		Not reported
State District:		Not reported
Mailing Address:		14434 JOANBRIDGE ST
Mailing City,State,Zip:		BALDWIN PARK, CA 91706-0000
Owner Name:		JULIO CESAR ENRIQUEZ
Owner Type:		Other
Operator Name:		JULIO CESAR ENRIQUEZ
Operator Type:		Other
Short-Term Generator Activity:		No
Importer Activity:		No
Mixed Waste Generator:		No
Transporter Activity:		No
Transfer Facility Activity:		No
Recycler Activity with Storage:		No
Small Quantity On-Site Burner Exemption:		No
Smelting Melting and Refining Furnace Exemption:		No
Underground Injection Control:		No
Off-Site Waste Receipt:		No
Universal Waste Indicator:		Yes
Universal Waste Destination Facility:		Yes
Federal Universal Waste:		No
Active Site Fed-Reg Treatment Storage and Disposal Facility:		Not reported
Active Site Converter Treatment storage and Disposal Facility:		Not reported
Active Site State-Reg Treatment Storage and Disposal Facility:		Not reported
Active Site State-Reg Handler:		---
Federal Facility Indicator:		Not reported
Hazardous Secondary Material Indicator:		N
Sub-Part K Indicator:		Not reported
Commercial TSD Indicator:		No
Treatment Storage and Disposal Type:		Not reported
2018 GPRA Permit Baseline:		Not on the Baseline
2018 GPRA Renewals Baseline:		Not on the Baseline
Permit Renewals Workload Universe:		Not reported

MOTEK INDUSTRIES (Continued) **1024834324**

Permit Workload Universe:	Not reported
Permit Progress Universe:	Not reported
Post-Closure Workload Universe:	Not reported
Closure Workload Universe:	Not reported
202 GPRA Corrective Action Baseline:	No
Corrective Action Workload Universe:	No
Subject to Corrective Action Universe:	No
Non-TSDFs Where RCRA CA has Been Imposed Universe:	No
TSDFs Potentially Subject to CA Under 3004 (u)/(v) Universe:	No
TSDFs Only Subject to CA under Discretionary Auth Universe:	No
Corrective Action Priority Ranking:	No NCAPS ranking
Environmental Control Indicator:	No
Institutional Control Indicator:	No
Human Exposure Controls Indicator:	N/A
Groundwater Controls Indicator:	N/A
Operating TSDF Universe:	Not reported
Full Enforcement Universe:	Not reported
Significant Non-Complier Universe:	No
Unaddressed Significant Non-Complier Universe:	No
Addressed Significant Non-Complier Universe:	No
Significant Non-Complier With a Compliance Schedule Universe:	No
Financial Assurance Required:	Not reported
Handler Date of Last Change:	2018-09-06 17:00:50.0
Recognized Trader-Importer:	No
Recognized Trader-Exporter:	No
Importer of Spent Lead Acid Batteries:	No
Exporter of Spent Lead Acid Batteries:	No
Recycler Activity Without Storage:	No
Manifest Broker:	No
Sub-Part P Indicator:	No

Handler - Owner Operator:

Owner/Operator Indicator:	Owner
Owner/Operator Name:	JULIO CESAR ENRIQUEZ
Legal Status:	Other
Date Became Current:	Not reported
Date Ended Current:	Not reported
Owner/Operator Address:	14434 JOANBRIDGE ST
Owner/Operator City,State,Zip:	BALDWIN PARK, CA 91706-0000
Owner/Operator Telephone:	626-960-6005
Owner/Operator Telephone Ext:	Not reported
Owner/Operator Fax:	Not reported
Owner/Operator Email:	Not reported

Owner/Operator Indicator:	Operator
Owner/Operator Name:	JULIO CESAR ENRIQUEZ
Legal Status:	Other
Date Became Current:	Not reported
Date Ended Current:	Not reported
Owner/Operator Address:	14434 JOANBRIDGE ST
Owner/Operator City,State,Zip:	BALDWIN PARK, CA 91706
Owner/Operator Telephone:	626-960-6005
Owner/Operator Telephone Ext:	Not reported
Owner/Operator Fax:	Not reported
Owner/Operator Email:	Not reported

MOTEK INDUSTRIES (Continued) **1024834324**

Historic Generators:

Receive Date:	2012-05-18 00:00:00.0
Handler Name:	MOTEK INDUSTRIES
Federal Waste Generator Description:	Not a generator, verified
State District Owner:	Not reported
Large Quantity Handler of Universal Waste:	No
Recognized Trader Importer:	No
Recognized Trader Exporter:	No
Spent Lead Acid Battery Importer:	No
Spent Lead Acid Battery Exporter:	No
Current Record:	Yes
Non Storage Recycler Activity:	Not reported
Electronic Manifest Broker:	Not reported

List of NAICS Codes and Descriptions:

NAICS Code:	56299
NAICS Description:	ALL OTHER WASTE MANAGEMENT SERVICES

Facility Has Received Notices of Violations:

Violations:	No Violations Found

Evaluation Action Summary:

Evaluations:	No Evaluations Found

F168 **MOTEK INDUSTRIES** **FINDS** **1024693126**
East **14434 JOANBRIDGE ST** **ECHO** **N/A**
1/8-1/4 **BALDWIN PARK, CA 91706**
0.227 mi.
1199 ft. **Site 43 of 56 in cluster F**

Relative:
Higher

Actual:
429 ft.

FINDS:
Registry ID: 110070481520

Click Here:

Environmental Interest/Information System:
RCRAInfo is a national information system that supports the Resource Conservation and Recovery Act (RCRA) program through the tracking of events and activities related to facilities that generate, transport, and treat, store, or dispose of hazardous waste. RCRAInfo allows RCRA program staff to track the notification, permit, compliance, and corrective action activities required under RCRA.

Click this hyperlink while viewing on your computer to access additional FINDS: detail in the EDR Site Report.

ECHO:

Envid:	1024693126
Registry ID:	110070481520
DFR URL:	http://echo.epa.gov/detailed-facility-report?fid=110070481520
Name:	MOTEK INDUSTRIES
Address:	14434 JOANBRIDGE ST
City,State,Zip:	BALDWIN PARK, CA 91706

F169 **J. C. BOOKCASE MFG. CO.** **WIP** **S106767092**
East **14434 JOANBRIDGE ST** **N/A**
1/8-1/4 **BALDWIN PARK, CA 91706**
0.227 mi.
1199 ft. **Site 44 of 56 in cluster F**

Relative:
Higher

Actual:
429 ft.

WIP:

Name:	J. C. BOOKCASE MFG. CO.
Address:	14434 Joanbridge St
City,State,Zip:	BALDWIN PARK, CA 91706
Region:	4
File Number:	108.1337
File Status:	**Historical**
Staff:	PAR
Facility Suite:	B

F170 **MOTEK INDUSTRIES** **HAZNET** **S113802047**
East **14434 JOANBRIDGE ST** **HWTS** **N/A**
1/8-1/4 **BALDWIN PARK, CA 91706**
0.227 mi.
1199 ft. **Site 45 of 56 in cluster F**

Relative:
Higher

Actual:
429 ft.

HAZNET:

Name:	MOTEK INDUSTRIES
Address:	14434 JOANBRIDGE ST
Address 2:	Not reported
City,State,Zip:	BALDWIN PARK, CA 917060000
Contact:	JULIO CESAR ENRIQUEZ
Telephone:	6269606005
Mailing Name:	Not reported
Mailing Address:	14434 JOANBRIDGE ST
Year:	2019
Gepaid:	CAL000374667
TSD EPA ID:	AZR000520478
CA Waste Code:	223 - Unspecified oil-containing waste
Disposal Method:	H141 - Storage, Bulking, And/Or Transfer Off Site--No Treatment/Reovery (H010-H129) Or (H131-H135)
Tons:	0.41700
Year:	2018
Gepaid:	CAL000374667
TSD EPA ID:	CAT080013352
CA Waste Code:	223 - Unspecified oil-containing waste
Disposal Method:	H039 - Other Recovery Of Reclamation For Reuse Including Acid Regeneration, Organics Recovery Ect
Tons:	0.45870
Year:	2017
Gepaid:	CAL000374667
TSD EPA ID:	CAT080013352
CA Waste Code:	223 - Unspecified oil-containing waste
Disposal Method:	H039 - Other Recovery Of Reclamation For Reuse Including Acid Regeneration, Organics Recovery Ect
Tons:	0.4587
Year:	2016
Gepaid:	CAL000374667
TSD EPA ID:	CAT080013352
CA Waste Code:	223 - Unspecified oil-containing waste

MOTEK INDUSTRIES (Continued) **S113802047**

Disposal Method:	H039 - Other Recovery Of Reclamation For Reuse Including Acid Regeneration, Organics Recovery Ect
Tons:	0.6255
Year:	2015
Gepaid:	CAL000374667
TSD EPA ID:	CAT080013352
CA Waste Code:	223 - Unspecified oil-containing waste
Disposal Method:	H039 - Other Recovery Of Reclamation For Reuse Including Acid Regeneration, Organics Recovery Ect
Tons:	0.417
Year:	2014
Gepaid:	CAL000374667
TSD EPA ID:	CAT080013352
CA Waste Code:	223 - Unspecified oil-containing waste
Disposal Method:	H039 - Other Recovery Of Reclamation For Reuse Including Acid Regeneration, Organics Recovery Ect
Tons:	0.834
Year:	2013
Gepaid:	CAL000374667
TSD EPA ID:	CAT080013352
CA Waste Code:	223 - Unspecified oil-containing waste
Disposal Method:	H039 - Other Recovery Of Reclamation For Reuse Including Acid Regeneration, Organics Recovery Ect
Tons:	0.417
Year:	2012
Gepaid:	CAL000374667
TSD EPA ID:	CAT080013352
CA Waste Code:	223 - Unspecified oil-containing waste
Disposal Method:	H039 - Other Recovery Of Reclamation For Reuse Including Acid Regeneration, Organics Recovery Ect
Tons:	0.2085

Additional Info:

Year:	2012
Gen EPA ID:	CAL000374667
Shipment Date:	20120612
Creation Date:	10/3/2012 22:15:09
Receipt Date:	20120614
Manifest ID:	009783692JJK
Trans EPA ID:	CAR000168229
Trans Name:	HAZARDOUS TECHNOLOGIES INC
Trans 2 EPA ID:	Not reported
Trans 2 Name:	Not reported
TSDF EPA ID:	CAT080013352
Trans Name:	DEMENNO/KERDOON
TSDF Alt EPA ID:	Not reported
TSDF Alt Name:	Not reported
Waste Code Description:	223 - Unspecified oil-containing waste
RCRA Code:	Not reported
Meth Code:	H039 - Other Recovery Of Reclamation For Reuse Including Acid Regeneration, Organics Recovery Ect

MOTEK INDUSTRIES (Continued) **S113802047**

Quantity Tons:	0.2085
Waste Quantity:	50
Quantity Unit:	G
Additional Code 1:	Not reported
Additional Code 2:	Not reported
Additional Code 3:	Not reported
Additional Code 4:	Not reported
Additional Code 5:	Not reported

Additional Info:

Year:	2015
Gen EPA ID:	CAL000374667
Shipment Date:	20150728
Creation Date:	9/23/2015 22:15:29
Receipt Date:	20150730
Manifest ID:	013116041JJK
Trans EPA ID:	CAR000168229
Trans Name:	HAZARDOUS TECHNOLOGIES INC
Trans 2 EPA ID:	Not reported
Trans 2 Name:	Not reported
TSDF EPA ID:	CAT080013352
Trans Name:	DEMENNO/KERDOON
TSDF Alt EPA ID:	Not reported
TSDF Alt Name:	Not reported
Waste Code Description:	223 - Unspecified oil-containing waste
RCRA Code:	Not reported
Meth Code:	H039 - Other Recovery Of Reclamation For Reuse Including Acid Regeneration, Organics Recovery Ect
Quantity Tons:	0.417
Waste Quantity:	100
Quantity Unit:	G
Additional Code 1:	Not reported
Additional Code 2:	Not reported
Additional Code 3:	Not reported
Additional Code 4:	Not reported
Additional Code 5:	Not reported

Additional Info:

Year:	2017
Gen EPA ID:	CAL000374667
Shipment Date:	20170223
Creation Date:	5/18/2017 18:32:20
Receipt Date:	20170301
Manifest ID:	016092803JJK
Trans EPA ID:	CAR000183574
Trans Name:	ENVIRONMENTAL MANAGEMENT TECHNOLOGIES
Trans 2 EPA ID:	Not reported
Trans 2 Name:	Not reported
TSDF EPA ID:	CAT080013352
Trans Name:	DEMENNO KERDOON
TSDF Alt EPA ID:	Not reported
TSDF Alt Name:	Not reported
Waste Code Description:	223 - Unspecified oil-containing waste
RCRA Code:	Not reported

MOTEK INDUSTRIES (Continued) **S113802047**

Meth Code:	H039 - Other Recovery Of Reclamation For Reuse Including Acid Regeneration, Organics Recovery Ect
Quantity Tons:	0.4587
Waste Quantity:	110
Quantity Unit:	G
Additional Code 1:	Not reported
Additional Code 2:	Not reported
Additional Code 3:	Not reported
Additional Code 4:	Not reported
Additional Code 5:	Not reported

Additional Info:

Year:	2013
Gen EPA ID:	CAL000374667
Shipment Date:	20130311
Creation Date:	5/8/2013 22:15:09
Receipt Date:	20130315
Manifest ID:	009783105JJK
Trans EPA ID:	CAR000168229
Trans Name:	HAZARDOUS TECHNOLOGIES INC
Trans 2 EPA ID:	Not reported
Trans 2 Name:	Not reported
TSDF EPA ID:	CAT080013352
Trans Name:	DEMENNO/KERDOON
TSDF Alt EPA ID:	Not reported
TSDF Alt Name:	Not reported
Waste Code Description:	223 - Unspecified oil-containing waste
RCRA Code:	Not reported
Meth Code:	H039 - Other Recovery Of Reclamation For Reuse Including Acid Regeneration, Organics Recovery Ect
Quantity Tons:	0.417
Waste Quantity:	100
Quantity Unit:	G
Additional Code 1:	Not reported
Additional Code 2:	Not reported
Additional Code 3:	Not reported
Additional Code 4:	Not reported
Additional Code 5:	Not reported

Additional Info:

Year:	2014
Gen EPA ID:	CAL000374667
Shipment Date:	20141001
Creation Date:	12/18/2014 22:14:48
Receipt Date:	20141003
Manifest ID:	013108887JJK
Trans EPA ID:	CAR000168229
Trans Name:	HAZARDOUS TECHNOLOGIES INC
Trans 2 EPA ID:	Not reported
Trans 2 Name:	Not reported
TSDF EPA ID:	CAT080013352
Trans Name:	DEMENNO/KERDOON
TSDF Alt EPA ID:	Not reported
TSDF Alt Name:	Not reported

MOTEK INDUSTRIES (Continued) **S113802047**

Waste Code Description:	223 - Unspecified oil-containing waste
RCRA Code:	Not reported
Meth Code:	H039 - Other Recovery Of Reclamation For Reuse Including Acid Regeneration, Organics Recovery Ect
Quantity Tons:	0.417
Waste Quantity:	100
Quantity Unit:	G
Additional Code 1:	Not reported
Additional Code 2:	Not reported
Additional Code 3:	Not reported
Additional Code 4:	Not reported
Additional Code 5:	Not reported
Shipment Date:	20140121
Creation Date:	3/12/2014 22:15:20
Receipt Date:	20140121
Manifest ID:	009781617JJK
Trans EPA ID:	CAR000168229
Trans Name:	HAZARDOUS TECHNOLOGIES INC
Trans 2 EPA ID:	Not reported
Trans 2 Name:	Not reported
TSDF EPA ID:	CAT080013352
Trans Name:	DEMENNO/KERDOON
TSDF Alt EPA ID:	Not reported
TSDF Alt Name:	Not reported
Waste Code Description:	223 - Unspecified oil-containing waste
RCRA Code:	Not reported
Meth Code:	H039 - Other Recovery Of Reclamation For Reuse Including Acid Regeneration, Organics Recovery Ect
Quantity Tons:	0.417
Waste Quantity:	100
Quantity Unit:	G
Additional Code 1:	Not reported
Additional Code 2:	Not reported
Additional Code 3:	Not reported
Additional Code 4:	Not reported
Additional Code 5:	Not reported

Additional Info:

Year:	2016
Gen EPA ID:	CAL000374667
Shipment Date:	20150728
Creation Date:	9/23/2015 22:15:29
Receipt Date:	20150730
Manifest ID:	013116041JJK
Trans EPA ID:	CAR000168229
Trans Name:	HAZARDOUS TECHNOLOGIES INC
Trans 2 EPA ID:	Not reported
Trans 2 Name:	Not reported
TSDF EPA ID:	CAT080013352
Trans Name:	DEMENNO/KERDOON
TSDF Alt EPA ID:	Not reported
TSDF Alt Name:	Not reported
Waste Code Description:	223 - Unspecified oil-containing waste
RCRA Code:	Not reported
Meth Code:	H039 - Other Recovery Of Reclamation For Reuse Including Acid

MOTEK INDUSTRIES (Continued) **S113802047**

	Regeneration, Organics Recovery Ect
Quantity Tons:	0.417
Waste Quantity:	100
Quantity Unit:	G
Additional Code 1:	Not reported
Additional Code 2:	Not reported
Additional Code 3:	Not reported
Additional Code 4:	Not reported
Additional Code 5:	Not reported

HWTS:

Name:	MOTEK INDUSTRIES
Address:	14434 JOANBRIDGE ST
Address 2:	Not reported
City,State,Zip:	BALDWIN PARK, CA 91706
EPA ID:	CAL000374667
Inactive Date:	Not reported
Create Date:	05/18/2012
Last Act Date:	07/17/2020
Mailing Name:	Not reported
Mailing Address:	14434 JOANBRIDGE ST
Mailing Address 2:	Not reported
Mailing City,State,Zip:	BALDWIN PARK, CA 917060000
Owner Name:	JULIO CESAR ENRIQUEZ
Owner Address:	14434 JOANBRIDGE ST
Owner Address 2:	Not reported
Owner City,State,Zip:	BALDWIN PARK, CA 917060000
Contact Name:	JULIO CESAR ENRIQUEZ
Contact Address:	14434 JOANBRIDGE ST
Contact Address 2:	Not reported
City,State,Zip:	BALDWIN PARK, CA 91706

NAICS:

EPA ID:	CAL000374667
Create Date:	2012-05-18 10:42:36.720
NAICS Code:	336399
NAICS Description:	All Other Motor Vehicle Parts Manufacturing
Issued EPA ID Date:	2012-05-18 10:42:36.64300
Inactive Date:	Not reported
Facility Name:	MOTEK INDUSTRIES
Facility Address:	14434 JOANBRIDGE ST
Facility Address 2:	Not reported
Facility City:	BALDWIN PARK
Facility County:	Not reported
Facility State:	CA
Facility Zip:	91706

F171 **COLORMASON INC DBA INTERIOR CONCEPT** **HWTS** **S124882052**
East **14439 JOANBRIDGE ST** **N/A**
1/8-1/4 **BALDWIN PARK, CA 91706**
0.245 mi.
1293 ft. **Site 46 of 56 in cluster F**

Relative:
Higher

Actual:
431 ft.

HWTS:

Name:	COLORMASON INC DBA INTERIOR CONCEPT
Address:	14439 JOANBRIDGE ST
Address 2:	Not reported
City,State,Zip:	BALDWIN PARK, CA 917061747
EPA ID:	CAL000354679
Inactive Date:	06/30/2011
Create Date:	07/14/2010
Last Act Date:	03/22/2012
Mailing Name:	Not reported
Mailing Address:	14439 JOANBRIDGE ST
Mailing Address 2:	Not reported
Mailing City,State,Zip:	BALDWIN PARK, CA 917061747
Owner Name:	COLORMASON INC
Owner Address:	2420 CRESCENT VIEW DR
Owner Address 2:	Not reported
Owner City,State,Zip:	WEST COVINA, CA 917913717
Contact Name:	MARTHA ONTIVERUS
Contact Address:	14439 JOANBRIDGE ST
Contact Address 2:	Not reported
City,State,Zip:	BALDWIN PARK, CA 917061747

NAICS:

EPA ID:	CAL000354679
Create Date:	2010-07-14 13:34:26.280
NAICS Code:	336399
NAICS Description:	All Other Motor Vehicle Parts Manufacturing
Issued EPA ID Date:	2010-07-14 13:34:26.26700
Inactive Date:	2011-06-30 00:00:00
Facility Name:	COLORMASON INC DBA INTERIOR CONCEPT
Facility Address:	14439 JOANBRIDGE ST
Facility Address 2:	Not reported
Facility City:	BALDWIN PARK
Facility County:	Not reported
Facility State:	CA
Facility Zip:	917061747

F172 **FRANCISCO AUTO REPAIR** **HAZNET** **S113109310**
East **14439 JOANBRIDGE ST UNIT B** **HWTS** **N/A**
1/8-1/4 **BALDWIN PARK, CA 91706**
0.245 mi.
1293 ft. **Site 47 of 56 in cluster F**

Relative:
Higher

Actual:
431 ft.

HAZNET:

Name:	FRANCISCO AUTO REPAIR
Address:	14439 JOANBRIDGE ST UNIT B
Address 2:	Not reported
City,State,Zip:	BALDWIN PARK, CA 917060000
Contact:	FRANCISCO TORRES - OWNER
Telephone:	6263386044
Mailing Name:	Not reported
Mailing Address:	14439 JOANBRIDGE ST UNIT B

FRANCISCO AUTO REPAIR (Continued) **S113109310**

Year:	2005
Gepaid:	CAL000216266
TSD EPA ID:	CAD044003556
CA Waste Code:	221 - Waste oil and mixed oil
Disposal Method:	H01 - Transfer Station
Tons:	4.484

Additional Info:

Year:	2005
Gen EPA ID:	CAL000216266
Shipment Date:	20050610
Creation Date:	9/13/2005 18:30:54
Receipt Date:	20050616
Manifest ID:	23388797
Trans EPA ID:	CAL000276266
Trans Name:	ARENS BRO'S ENVIRONMENTAL
Trans 2 EPA ID:	Not reported
Trans 2 Name:	Not reported
TSDF EPA ID:	CAD044003556
Trans Name:	RAMOS ENVIRONMENTAL
TSDF Alt EPA ID:	CAD044003556
TSDF Alt Name:	Not reported
Waste Code Description:	221 - Waste oil and mixed oil
RCRA Code:	NONE
Meth Code:	H01 - Transfer Station
Quantity Tons:	4.484
Waste Quantity:	1180
Quantity Unit:	G
Additional Code 1:	Not reported
Additional Code 2:	Not reported
Additional Code 3:	Not reported
Additional Code 4:	Not reported
Additional Code 5:	Not reported

HWTS:

Name:	FRANCISCO AUTO REPAIR
Address:	14439 JOANBRIDGE ST UNIT B
Address 2:	Not reported
City,State,Zip:	BALDWIN PARK, CA 917060000
EPA ID:	CAL000216266
Inactive Date:	06/30/2001
Create Date:	02/10/2000
Last Act Date:	05/25/2007
Mailing Name:	Not reported
Mailing Address:	14439 JOANBRIDGE ST UNIT B
Mailing Address 2:	Not reported
Mailing City,State,Zip:	BALDWIN PARK, CA 917060000
Owner Name:	FRANCISCO TORRES
Owner Address:	14439 JOANBRIDGE ST UNIT B
Owner Address 2:	Not reported
Owner City,State,Zip:	BALDWIN PARK, CA 917060000
Contact Name:	FRANCISCO TORRES - OWNER
Contact Address:	INACT PER NONDEL 01VQ - CR
Contact Address 2:	Not reported

FRANCISCO AUTO REPAIR (Continued) **S113109310**

City,State,Zip: BALDWIN PARK, CA 917060000

NAICS:

EPA ID:	CAL000216266
Create Date:	2002-03-14 16:36:29.000
NAICS Code:	811111
NAICS Description:	General Automotive Repair
Issued EPA ID Date:	2000-02-10 00:00:00
Inactive Date:	2001-06-30 00:00:00
Facility Name:	FRANCISCO AUTO REPAIR
Facility Address:	14439 JOANBRIDGE ST UNIT B
Facility Address 2:	Not reported
Facility City:	BALDWIN PARK
Facility County:	Not reported
Facility State:	CA
Facility Zip:	917060000

F173 **J & M INDUSTRIES** **WIP** **S106767097**
East **14439 JOANBRIDGE ST** **N/A**
1/8-1/4 **BALDWIN PARK, CA 91706**
0.245 mi.
1293 ft. **Site 48 of 56 in cluster F**

Relative:
Higher

Actual:
431 ft.

WIP:

Name:	J & M INDUSTRIES
Address:	14439 Joanbridge St
City,State,Zip:	BALDWIN PARK, CA 91706
Region:	4
File Number:	108.1342
File Status:	**Not reported**
Staff:	UNIDENTIFIED
Facility Suite:	C

F174 **BATCHELOR MACHINE** **HWTS** **S124781675**
East **14439 JOANBRIDGE** **N/A**
1/8-1/4 **BALDWIN PARK, CA 91706**
0.245 mi.
1293 ft. **Site 49 of 56 in cluster F**

Relative:
Higher

Actual:
431 ft.

HWTS:

Name:	BATCHELOR MACHINE
Address:	14439 JOANBRIDGE
Address 2:	Not reported
City,State,Zip:	BALDWIN PARK, CA 917060000
EPA ID:	CAL000061602
Inactive Date:	06/30/1997
Create Date:	02/24/1992
Last Act Date:	09/29/1997
Mailing Name:	Not reported
Mailing Address:	14439 JOANBRIDGE ST
Mailing Address 2:	Not reported
Mailing City,State,Zip:	BALDWIN PARK, CA 917061747
Owner Name:	RON METCALF
Owner Address:	14439 JOANBRIDGE ST
Owner Address 2:	Not reported
Owner City,State,Zip:	BALDWIN PARK, CA 917061747

BATCHELOR MACHINE (Continued) **S124781675**

Contact Name: UNDELIVERABLE PER VF97 AH
Contact Address: 14439 JOANBRIDGE ST
Contact Address 2: Not reported
City,State,Zip: BALDWIN PARK, CA 917061747

F175
East
1/8-1/4
0.245 mi.
1293 ft.

ODIN FORGE **WIP** **S106767098**
14439 JOANBRIDGE ST **N/A**
BALDWIN PARK, CA 91706

Site 50 of 56 in cluster F

Relative:
Higher

Actual:
431 ft.

WIP:
Name: ODIN FORGE
Address: 14439 Joanbridge St
City,State,Zip: BALDWIN PARK, CA 91706
Region: 4
File Number: 108.1343
File Status: **Not reported**
Staff: UNIDENTIFIED
Facility Suite: E

F176
East
1/8-1/4
0.245 mi.
1293 ft.

BATCHELOR MACHINE **WIP** **S106767095**
14439 JOANBRIDGE ST **N/A**
BALDWIN PARK, CA 91706

Site 51 of 56 in cluster F

Relative:
Higher

Actual:
431 ft.

WIP:
Name: BATCHELOR MACHINE
Address: 14439 Joanbridge St
City,State,Zip: BALDWIN PARK, CA 91706
Region: 4
File Number: 108.1340
File Status: **Historical**
Staff: PAR
Facility Suite: Not reported

F177
East
1/8-1/4
0.245 mi.
1293 ft.

LUJAN'S IRON WORK **WIP** **S106767096**
14439 JOANBRIDGE ST **N/A**
BALDWIN PARK, CA 91706

Site 52 of 56 in cluster F

Relative:
Higher

Actual:
431 ft.

WIP:
Name: LUJAN'S IRON WORK
Address: 14439 Joanbridge St
City,State,Zip: BALDWIN PARK, CA 91706
Region: 4
File Number: 108.1341
File Status: **Not reported**
Staff: UNIDENTIFIED
Facility Suite: A

F178
East
1/8-1/4
0.245 mi.
1293 ft.

METCALF LATHING
14439 JOANBRIDGE ST
BALDWIN PARK, CA 91706

WIP **S106767094**
N/A

Site 53 of 56 in cluster F

Relative:
Higher

Actual:
431 ft.

WIP:

Name:	METCALF LATHING
Address:	14439 Joanbridge St
City,State,Zip:	BALDWIN PARK, CA 91706
Region:	4
File Number:	108.1339
File Status:	**Not reported**
Staff:	UNIDENTIFIED
Facility Suite:	Not reported

F179
East
1/8-1/4
0.246 mi.
1301 ft.

JOHN'S BACKHOE
14440 JOANBRIDGE ST
BALDWIN PARK, CA 91706

WIP **S106767099**
N/A

Site 54 of 56 in cluster F

Relative:
Higher

Actual:
430 ft.

WIP:

Name:	JOHN'S BACKHOE
Address:	14440 Joanbridge St
City,State,Zip:	BALDWIN PARK, CA 91706
Region:	4
File Number:	108.1344
File Status:	**Historical**
Staff:	UNIDENTIFIED
Facility Suite:	Not reported

G180
NNW
1/4-1/2
0.252 mi.
1329 ft.

TRANSMISSION PETE
1667 ARROW HWY
AZUSA, CA 91702

RCRA-SQG **1000320246**
FINDS **CAD982410433**
ECHO
HAZNET
HWTS

Site 2 of 2 in cluster G

Relative:
Higher

Actual:
429 ft.

RCRA-SQG:

Date Form Received by Agency:		1988-03-25 00:00:00.0
Handler Name:	TRANSMISSION PETE	
Handler Address:		1667 ARROW HWY
Handler City,State,Zip:		AZUSA, CA 91702
EPA ID:		CAD982410433
Contact Name:		ENVIRONMENTAL MGR
Contact Address:		16677 ARROW HWY
Contact City,State,Zip:		AZUSA, CA 91702
Contact Telephone:		818-334-8514
Contact Fax:		Not reported
Contact Email:		Not reported
Contact Title:		Not reported
EPA Region:		09
Land Type:		Other
Federal Waste Generator Description:		Small Quantity Generator
Non-Notifier:		Not reported
Biennial Report Cycle:		Not reported
Accessibility:		Not reported
Active Site Indicator:		Handler Activities

TRANSMISSION PETE (Continued) **1000320246**

State District Owner:	Not reported
State District:	Not reported
Mailing Address:	16677 ARROW HWY
Mailing City,State,Zip:	AZUSA, CA 91702
Owner Name:	PETE LOPEZ
Owner Type:	Private
Operator Name:	NOT REQUIRED
Operator Type:	Private
Short-Term Generator Activity:	No
Importer Activity:	No
Mixed Waste Generator:	No
Transporter Activity:	No
Transfer Facility Activity:	No
Recycler Activity with Storage:	No
Small Quantity On-Site Burner Exemption:	No
Smelting Melting and Refining Furnace Exemption:	No
Underground Injection Control:	No
Off-Site Waste Receipt:	No
Universal Waste Indicator:	No
Universal Waste Destination Facility:	No
Federal Universal Waste:	No
Active Site Fed-Reg Treatment Storage and Disposal Facility:	Not reported
Active Site Converter Treatment storage and Disposal Facility:	Not reported
Active Site State-Reg Treatment Storage and Disposal Facility:	Not reported
Active Site State-Reg Handler:	---
Federal Facility Indicator:	Not reported
Hazardous Secondary Material Indicator:	NN
Sub-Part K Indicator:	Not reported
Commercial TSD Indicator:	No
Treatment Storage and Disposal Type:	Not reported
2018 GPRA Permit Baseline:	Not on the Baseline
2018 GPRA Renewals Baseline:	Not on the Baseline
Permit Renewals Workload Universe:	Not reported
Permit Workload Universe:	Not reported
Permit Progress Universe:	Not reported
Post-Closure Workload Universe:	Not reported
Closure Workload Universe:	Not reported
202 GPRA Corrective Action Baseline:	No
Corrective Action Workload Universe:	No
Subject to Corrective Action Universe:	No
Non-TSDFs Where RCRA CA has Been Imposed Universe:	No
TSDFs Potentially Subject to CA Under 3004 (u)/(v) Universe:	No
TSDFs Only Subject to CA under Discretionary Auth Universe:	No
Corrective Action Priority Ranking:	No NCAPS ranking
Environmental Control Indicator:	No
Institutional Control Indicator:	No
Human Exposure Controls Indicator:	N/A
Groundwater Controls Indicator:	N/A
Operating TSDF Universe:	Not reported
Full Enforcement Universe:	Not reported
Significant Non-Complier Universe:	No
Unaddressed Significant Non-Complier Universe:	No
Addressed Significant Non-Complier Universe:	No
Significant Non-Complier With a Compliance Schedule Universe:	No
Financial Assurance Required:	Not reported
Handler Date of Last Change:	2002-06-27 03:33:35.0
Recognized Trader-Importer:	No

TRANSMISSION PETE (Continued) **1000320246**

Recognized Trader-Exporter:	No
Importer of Spent Lead Acid Batteries:	No
Exporter of Spent Lead Acid Batteries:	No
Recycler Activity Without Storage:	Not reported
Manifest Broker:	Not reported
Sub-Part P Indicator:	Not reported

Handler - Owner Operator:

Owner/Operator Indicator:	Operator
Owner/Operator Name:	NOT REQUIRED
Legal Status:	Private
Date Became Current:	Not reported
Date Ended Current:	Not reported
Owner/Operator Address:	NOT REQUIRED
Owner/Operator City,State,Zip:	NOT REQUIRED, ME 99999
Owner/Operator Telephone:	415-555-1212
Owner/Operator Telephone Ext:	Not reported
Owner/Operator Fax:	Not reported
Owner/Operator Email:	Not reported

Owner/Operator Indicator:	Owner
Owner/Operator Name:	PETE LOPEZ
Legal Status:	Private
Date Became Current:	Not reported
Date Ended Current:	Not reported
Owner/Operator Address:	NOT REQUIRED
Owner/Operator City,State,Zip:	NOT REQUIRED, ME 99999
Owner/Operator Telephone:	415-555-1212
Owner/Operator Telephone Ext:	Not reported
Owner/Operator Fax:	Not reported
Owner/Operator Email:	Not reported

Historic Generators:

Receive Date:	1988-03-25 00:00:00.0
Handler Name: TRANSMISSION PETE	
Federal Waste Generator Description:	Small Quantity Generator
State District Owner:	Not reported
Large Quantity Handler of Universal Waste:	No
Recognized Trader Importer:	No
Recognized Trader Exporter:	No
Spent Lead Acid Battery Importer:	No
Spent Lead Acid Battery Exporter:	No
Current Record:	Yes
Non Storage Recycler Activity:	Not reported
Electronic Manifest Broker:	Not reported

List of NAICS Codes and Descriptions:

NAICS Codes:	No NAICS Codes Found

Facility Has Received Notices of Violations:

Violations:	No Violations Found

Evaluation Action Summary:

Evaluations:	No Evaluations Found

TRANSMISSION PETE (Continued) **1000320246**

FINDS:
Registry ID: 110002806848

Click Here:

Environmental Interest/Information System:
RCRAInfo is a national information system that supports the Resource Conservation and Recovery Act (RCRA) program through the tracking of events and activities related to facilities that generate, transport, and treat, store, or dispose of hazardous waste. RCRAInfo allows RCRA program staff to track the notification, permit, compliance, and corrective action activities required under RCRA.

Click this hyperlink while viewing on your computer to access additional FINDS: detail in the EDR Site Report.

ECHO:

Envid:	1000320246
Registry ID:	110002806848
DFR URL:	http://echo.epa.gov/detailed-facility-report?fid=110002806848
Name:	TRANSMISSION PETE
Address:	1667 ARROW HWY
City,State,Zip:	AZUSA, CA 91702

HAZNET:

Name:	TRANSMISSION PETE
Address:	1667 ARROW HWY
Address 2:	Not reported
City,State,Zip:	AZUSA, CA 917020000
Contact:	--
Telephone:	--
Mailing Name:	Not reported
Mailing Address:	16677 E ARROW HWY
Year:	2012
Gepaid:	CAD982410433
TSD EPA ID:	CAT000613893
CA Waste Code:	134 - Aqueous solution with total organic residues less than 10 percent
Disposal Method:	H141 - Storage, Bulking, And/Or Transfer Off Site--No Treatment/Reovery (H010-H129) Or (H131-H135)
Tons:	0.168
Year:	2006
Gepaid:	CAD982410433
TSD EPA ID:	CAT000613893
CA Waste Code:	134 - Aqueous solution with total organic residues less than 10 percent
Disposal Method:	H01 - Transfer Station
Tons:	0.336
Year:	2002
Gepaid:	CAD982410433
TSD EPA ID:	CAT000613893
CA Waste Code:	134 - Aqueous solution with total organic residues less than 10 percent
Disposal Method:	H01 - Transfer Station

TRANSMISSION PETE (Continued) **1000320246**

Tons:	0.105
Year:	2001
Gepaid:	CAD982410433
TSD EPA ID:	CAT080013352
CA Waste Code:	222 - Oil/water separation sludge
Disposal Method:	R01 - Recycler
Tons:	3.2317
Year:	2000
Gepaid:	CAD982410433
TSD EPA ID:	CAT000613893
CA Waste Code:	134 - Aqueous solution with total organic residues less than 10 percent
Disposal Method:	H01 - Transfer Station
Tons:	0.105
Year:	1999
Gepaid:	CAD982410433
TSD EPA ID:	CAT000613893
CA Waste Code:	134 - Aqueous solution with total organic residues less than 10 percent
Disposal Method:	H01 - Transfer Station
Tons:	0.7728
Year:	1998
Gepaid:	CAD982410433
TSD EPA ID:	CAT080013352
CA Waste Code:	223 - Unspecified oil-containing waste
Disposal Method:	R01 - Recycler
Tons:	0.3961
Year:	1991
Gepaid:	CAD982410433
TSD EPA ID:	CAT080025711
CA Waste Code:	222 - Oil/water separation sludge
Disposal Method:	-
Tons:	0.3127
Year:	1991
Gepaid:	CAD982410433
TSD EPA ID:	CAD981458466
CA Waste Code:	223 - Unspecified oil-containing waste
Disposal Method:	01 -
Tons:	0.3544
Year:	1991
Gepaid:	CAD982410433
TSD EPA ID:	CAD981458466
CA Waste Code:	223 - Unspecified oil-containing waste
Disposal Method:	-
Tons:	0.8339

Click this hyperlink while viewing on your computer to access
2 additional CA HAZNET: record(s) in the EDR Site Report.

TRANSMISSION PETE (Continued) **1000320246**

Additional Info:

Year:	2006
Gen EPA ID:	CAD982410433
Shipment Date:	20060706
Creation Date:	9/8/2006 18:31:20
Receipt Date:	20060706
Manifest ID:	25026518
Trans EPA ID:	TXR000050930
Trans Name:	SAFETY KLEEN SYSTEMS INC
Trans 2 EPA ID:	Not reported
Trans 2 Name:	Not reported
TSDF EPA ID:	CAT000613893
Trans Name:	SAFETY KLEEN SYSTEMS INC
TSDF Alt EPA ID:	CAT000613893
TSDF Alt Name:	Not reported
Waste Code Description:	134 - Aqueous solution with <10% total organic residues
RCRA Code:	Not reported
Meth Code:	H01 - Transfer Station
Quantity Tons:	0.168
Waste Quantity:	40
Quantity Unit:	G
Additional Code 1:	Not reported
Additional Code 2:	Not reported
Additional Code 3:	Not reported
Additional Code 4:	Not reported
Additional Code 5:	Not reported
Shipment Date:	20060201
Creation Date:	5/5/2006 18:31:14
Receipt Date:	20060201
Manifest ID:	24365852
Trans EPA ID:	TXR000050930
Trans Name:	SAFETY-KLEEN SYSTEMS INC
Trans 2 EPA ID:	Not reported
Trans 2 Name:	Not reported
TSDF EPA ID:	CAT000613893
Trans Name:	SAFETY-KLEEN SYSTEMS INC
TSDF Alt EPA ID:	CAT000613893
TSDF Alt Name:	Not reported
Waste Code Description:	134 - Aqueous solution with <10% total organic residues
RCRA Code:	Not reported
Meth Code:	H01 - Transfer Station
Quantity Tons:	0.168
Waste Quantity:	40
Quantity Unit:	G
Additional Code 1:	Not reported
Additional Code 2:	Not reported
Additional Code 3:	Not reported
Additional Code 4:	Not reported
Additional Code 5:	Not reported

Additional Info:

Year:	1998
Gen EPA ID:	CAD982410433

TRANSMISSION PETE (Continued) **1000320246**

Shipment Date:	19980331
Creation Date:	6/16/1998 0:00:00
Receipt Date:	19980406
Manifest ID:	97238349
Trans EPA ID:	CAL000027707
Trans Name:	Not reported
Trans 2 EPA ID:	Not reported
Trans 2 Name:	Not reported
TSDF EPA ID:	CAT080013352
Trans Name:	Not reported
TSDF Alt EPA ID:	CAT080013352
TSDF Alt Name:	Not reported
Waste Code Description:	223 - Unspecified oil-containing waste
RCRA Code:	Not reported
Meth Code:	R01 - Recycler
Quantity Tons:	0.3961
Waste Quantity:	95
Quantity Unit:	G
Additional Code 1:	Not reported
Additional Code 2:	Not reported
Additional Code 3:	Not reported
Additional Code 4:	Not reported
Additional Code 5:	Not reported

Additional Info:

Year:	2000
Gen EPA ID:	CAD982410433

Shipment Date:	20000602
Creation Date:	7/12/2000 0:00:00
Receipt Date:	20000602
Manifest ID:	20007394
Trans EPA ID:	SCR000075150
Trans Name:	Not reported
Trans 2 EPA ID:	Not reported
Trans 2 Name:	Not reported
TSDF EPA ID:	CAT000613893
Trans Name:	Not reported
TSDF Alt EPA ID:	Not reported
TSDF Alt Name:	Not reported
Waste Code Description:	134 - Aqueous solution with <10% total organic residues
RCRA Code:	D039
Meth Code:	H01 - Transfer Station
Quantity Tons:	0.105
Waste Quantity:	25
Quantity Unit:	G
Additional Code 1:	Not reported
Additional Code 2:	Not reported
Additional Code 3:	Not reported
Additional Code 4:	Not reported
Additional Code 5:	Not reported

Additional Info:

Year:	2001
Gen EPA ID:	CAD982410433

TRANSMISSION PETE (Continued) **1000320246**

Shipment Date:	20010502
Creation Date:	7/10/2001 0:00:00
Receipt Date:	20010502
Manifest ID:	20347941
Trans EPA ID:	SCR000075150
Trans Name:	Not reported
Trans 2 EPA ID:	Not reported
Trans 2 Name:	Not reported
TSDF EPA ID:	CAT080013352
Trans Name:	Not reported
TSDF Alt EPA ID:	Not reported
TSDF Alt Name:	Not reported
Waste Code Description:	222 - Oil/water separation sludge
RCRA Code:	Not reported
Meth Code:	R01 - Recycler
Quantity Tons:	3.2317
Waste Quantity:	775
Quantity Unit:	G
Additional Code 1:	Not reported
Additional Code 2:	Not reported
Additional Code 3:	Not reported
Additional Code 4:	Not reported
Additional Code 5:	Not reported

Additional Info:

Year:	2002
Gen EPA ID:	CAD982410433

Shipment Date:	20020220
Creation Date:	6/28/2002 18:31:15
Receipt Date:	20020221
Manifest ID:	21504665
Trans EPA ID:	SCR000075150
Trans Name:	Not reported
Trans 2 EPA ID:	Not reported
Trans 2 Name:	Not reported
TSDF EPA ID:	CAT000613893
Trans Name:	Not reported
TSDF Alt EPA ID:	Not reported
TSDF Alt Name:	Not reported
Waste Code Description:	134 - Aqueous solution with <10% total organic residues
RCRA Code:	Not reported
Meth Code:	H01 - Transfer Station
Quantity Tons:	0.105
Waste Quantity:	25
Quantity Unit:	G
Additional Code 1:	Not reported
Additional Code 2:	Not reported
Additional Code 3:	Not reported
Additional Code 4:	Not reported
Additional Code 5:	Not reported

Additional Info:

Year:	1999
Gen EPA ID:	CAD982410433

TRANSMISSION PETE (Continued) **1000320246**

Shipment Date:	19991214
Creation Date:	2/1/2000 0:00:00
Receipt Date:	19991214
Manifest ID:	99531970
Trans EPA ID:	ILD984908202
Trans Name:	Not reported
Trans 2 EPA ID:	Not reported
Trans 2 Name:	Not reported
TSDF EPA ID:	CAT000613893
Trans Name:	Not reported
TSDF Alt EPA ID:	Not reported
TSDF Alt Name:	Not reported
Waste Code Description:	134 - Aqueous solution with <10% total organic residues
RCRA Code:	D039
Meth Code:	H01 - Transfer Station
Quantity Tons:	0.0714
Waste Quantity:	17
Quantity Unit:	G
Additional Code 1:	Not reported
Additional Code 2:	Not reported
Additional Code 3:	Not reported
Additional Code 4:	Not reported
Additional Code 5:	Not reported

Shipment Date:	19991206
Creation Date:	1/19/2000 0:00:00
Receipt Date:	19991206
Manifest ID:	99531378
Trans EPA ID:	ILD984908202
Trans Name:	Not reported
Trans 2 EPA ID:	Not reported
Trans 2 Name:	Not reported
TSDF EPA ID:	CAT000613893
Trans Name:	Not reported
TSDF Alt EPA ID:	Not reported
TSDF Alt Name:	Not reported
Waste Code Description:	134 - Aqueous solution with <10% total organic residues
RCRA Code:	D039
Meth Code:	H01 - Transfer Station
Quantity Tons:	0.252
Waste Quantity:	60
Quantity Unit:	G
Additional Code 1:	Not reported
Additional Code 2:	Not reported
Additional Code 3:	Not reported
Additional Code 4:	Not reported
Additional Code 5:	Not reported

Shipment Date:	19991012
Creation Date:	11/22/1999 0:00:00
Receipt Date:	19991012
Manifest ID:	99513410
Trans EPA ID:	ILD984908202
Trans Name:	Not reported
Trans 2 EPA ID:	Not reported
Trans 2 Name:	Not reported
TSDF EPA ID:	CAT000613893

TRANSMISSION PETE (Continued) **1000320246**

Trans Name:	Not reported
TSDF Alt EPA ID:	Not reported
TSDF Alt Name:	Not reported
Waste Code Description:	134 - Aqueous solution with <10% total organic residues
RCRA Code:	D039
Meth Code:	H01 - Transfer Station
Quantity Tons:	0.252
Waste Quantity:	60
Quantity Unit:	G
Additional Code 1:	Not reported
Additional Code 2:	Not reported
Additional Code 3:	Not reported
Additional Code 4:	Not reported
Additional Code 5:	Not reported
Shipment Date:	19990628
Creation Date:	8/16/1999 0:00:00
Receipt Date:	19990628
Manifest ID:	99236340
Trans EPA ID:	ILD984908202
Trans Name:	Not reported
Trans 2 EPA ID:	Not reported
Trans 2 Name:	Not reported
TSDF EPA ID:	CAT000613893
Trans Name:	Not reported
TSDF Alt EPA ID:	Not reported
TSDF Alt Name:	Not reported
Waste Code Description:	134 - Aqueous solution with <10% total organic residues
RCRA Code:	D039
Meth Code:	H01 - Transfer Station
Quantity Tons:	0.0672
Waste Quantity:	16
Quantity Unit:	G
Additional Code 1:	Not reported
Additional Code 2:	Not reported
Additional Code 3:	Not reported
Additional Code 4:	Not reported
Additional Code 5:	Not reported
Shipment Date:	19990202
Creation Date:	3/17/1999 0:00:00
Receipt Date:	19990202
Manifest ID:	98634909
Trans EPA ID:	ILD984908202
Trans Name:	Not reported
Trans 2 EPA ID:	Not reported
Trans 2 Name:	Not reported
TSDF EPA ID:	CAT000613893
Trans Name:	Not reported
TSDF Alt EPA ID:	Not reported
TSDF Alt Name:	Not reported
Waste Code Description:	134 - Aqueous solution with <10% total organic residues
RCRA Code:	D039
Meth Code:	H01 - Transfer Station
Quantity Tons:	0.0714
Waste Quantity:	17
Quantity Unit:	G

TRANSMISSION PETE (Continued) **1000320246**

Additional Code 1:	Not reported
Additional Code 2:	Not reported
Additional Code 3:	Not reported
Additional Code 4:	Not reported
Additional Code 5:	Not reported
Shipment Date:	19990104
Creation Date:	2/26/1999 0:00:00
Receipt Date:	19990104
Manifest ID:	98624910
Trans EPA ID:	ILD984908202
Trans Name:	Not reported
Trans 2 EPA ID:	Not reported
Trans 2 Name:	Not reported
TSDF EPA ID:	CAT000613893
Trans Name:	Not reported
TSDF Alt EPA ID:	Not reported
TSDF Alt Name:	Not reported
Waste Code Description:	134 - Aqueous solution with <10% total organic residues
RCRA Code:	D039
Meth Code:	H01 - Transfer Station
Quantity Tons:	0.0588
Waste Quantity:	14
Quantity Unit:	G
Additional Code 1:	Not reported
Additional Code 2:	Not reported
Additional Code 3:	Not reported
Additional Code 4:	Not reported
Additional Code 5:	Not reported

Additional Info:

Year:	2012
Gen EPA ID:	CAD982410433
Shipment Date:	20120612
Creation Date:	5/31/2013 22:15:05
Receipt Date:	20120614
Manifest ID:	003278639SKS
Trans EPA ID:	TXR000050930
Trans Name:	SAFETY-KLEEN SYSTEMS INC
Trans 2 EPA ID:	Not reported
Trans 2 Name:	Not reported
TSDF EPA ID:	CAT000613893
Trans Name:	SAFETY-KLEEN SYSTEMS INC
TSDF Alt EPA ID:	Not reported
TSDF Alt Name:	Not reported
Waste Code Description:	134 - Aqueous solution with <10% total organic residues
RCRA Code:	Not reported
Meth Code:	H141 - Storage, Bulking, And/Or Transfer Off Site--No Treatment/Reovery (H010-H129) Or (H131-H135)
Quantity Tons:	0.168
Waste Quantity:	40
Quantity Unit:	G
Additional Code 1:	Not reported
Additional Code 2:	Not reported
Additional Code 3:	Not reported
Additional Code 4:	Not reported

TRANSMISSION PETE (Continued) **1000320246**

Additional Code 5: Not reported

HWTS:

Name:	TRANSMISSION PETE
Address:	1667 ARROW HWY
Address 2:	Not reported
City,State,Zip:	AZUSA, CA 917020000
EPA ID:	CAD982410433
Inactive Date:	06/30/1998
Create Date:	06/17/1988
Last Act Date:	03/18/2008
Mailing Name:	Not reported
Mailing Address:	16677 E ARROW HWY
Mailing Address 2:	Not reported
Mailing City,State,Zip:	AZUSA, CA 917025103
Owner Name:	--
Owner Address:	--
Owner Address 2:	Not reported
Owner City,State,Zip:	--, 99 --
Contact Name:	--
Contact Address:	INACT PER 98VQ FINAL NOTICE
Contact Address 2:	- BATCH 4/27
City,State,Zip:	--, 99 --

H181 **GOODWAY ELECTRICAL CO. (USA)** **WIP** **S106766904**
East **14506 ARROW HWY** **N/A**
1/4-1/2 **BALDWIN PARK, CA 91706**
0.267 mi.
1412 ft. **Site 1 of 17 in cluster H**

Relative:
Higher
Actual:
435 ft.

WIP:

Name:	GOODWAY ELECTRICAL CO. (USA)
Address:	14506 Arrow Hwy
City,State,Zip:	BALDWIN PARK, CA 91706
Region:	4
File Number:	108.1051
File Status:	**Historical**
Staff:	DKOO
Facility Suite:	Not reported

F182 **WEESHOFF ENTERPRIZES INC** **SWEEPS UST** **S101618743**
East **14460 JOANBRIDGE ST** **CA FID UST** **N/A**
1/4-1/2 **BALDWIN PARK, CA**
0.267 mi.
1412 ft. **Site 55 of 56 in cluster F**

Relative:
Higher
Actual:
431 ft.

SWEEPS UST:

Name:	WEESHOFF ENTERPRIZES INC
Address:	14460 JOANBRIDGE ST
City:	BALDWIN PARK
Status:	Active
Comp Number:	12400
Number:	9
Board Of Equalization:	Not reported
Referral Date:	06-30-89
Action Date:	Not reported

WEESHOFF ENTERPRIZES INC (Continued) **S101618743**

Created Date:	06-30-89
Owner Tank Id:	Not reported
SWRCB Tank Id:	Not reported
Tank Status:	Not reported
Capacity:	Not reported
Active Date:	Not reported
Tank Use:	Not reported
STG:	Not reported
Content:	Not reported
Number Of Tanks:	Not reported

CA FID UST:

Facility ID:	19055055
Regulated By:	UTNKA
Regulated ID:	00034140
Cortese Code:	Not reported
SIC Code:	Not reported
Facility Phone:	8180000000
Mail To:	Not reported
Mailing Address:	BOX
Mailing Address 2:	Not reported
Mailing City,St,Zip:	BALDWIN PARK
Contact:	Not reported
Contact Phone:	Not reported
DUNs Number:	Not reported
NPDES Number:	Not reported
EPA ID:	Not reported
Comments:	Not reported
Status:	Active

F183 **WEESHOFF EQUIPMENT CO** **HIST UST** **U001568830**
East **14460 JOANBRIDGE ST** **N/A**
1/4-1/2 **BALDWIN PARK, CA 91706**
0.267 mi.
1412 ft. **Site 56 of 56 in cluster F**

Relative:
Higher

Actual:
431 ft.

HIST UST:

Name:	WEESHOFF EQUIPMENT CO
Address:	14460 JOANBRIDGE ST
City,State,Zip:	BALDWIN PARK, CA 91706
File Number:	000286B8
URL:	http://geotracker.waterboards.ca.gov/ustpdfs/pdf/000286B8.pdf
Region:	STATE
Facility ID:	00000034140
Facility Type:	Other
Other Type:	EQUIPMENT CO.
Contact Name:	Not reported
Telephone:	8189628791
Owner Name:	WEESHOFF EQUIPMENT CO.
Owner Address:	P.O. BOX 610
Owner City,St,Zip:	BALDWIN PARK, CA 91760
Total Tanks:	0005
Tank Num:	001
Container Num:	3
Year Installed:	Not reported
Tank Capacity:	00010000

WEESHOFF EQUIPMENT CO (Continued) **U001568830**

Tank Used for:	PRODUCT
Type of Fuel:	REGULAR
Container Construction Thickness:	Not reported
Leak Detection:	None
Tank Num:	002
Container Num:	4
Year Installed:	Not reported
Tank Capacity:	00001000
Tank Used for:	PRODUCT
Type of Fuel:	DIESEL
Container Construction Thickness:	Not reported
Leak Detection:	None
Tank Num:	003
Container Num:	5
Year Installed:	Not reported
Tank Capacity:	00010000
Tank Used for:	PRODUCT
Type of Fuel:	DIESEL
Container Construction Thickness:	Not reported
Leak Detection:	Not reported
Tank Num:	004
Container Num:	1
Year Installed:	Not reported
Tank Capacity:	00001000
Tank Used for:	PRODUCT
Type of Fuel:	UNLEADED
Container Construction Thickness:	Not reported
Leak Detection:	Stock Inventor
Tank Num:	005
Container Num:	2
Year Installed:	1980
Tank Capacity:	00007000
Tank Used for:	PRODUCT
Type of Fuel:	DIESEL
Container Construction Thickness:	Not reported
Leak Detection:	Stock Inventor

Click here for Geo Tracker PDF:

H184 **YURY ANGUIANO** **RCRA NonGen / NLR** **1026478012**
East **14501 JOANBRIDGE ST** **CAC003083874**
1/4-1/2 **BALDWIN PARK, CA 91706**
0.270 mi.
1426 ft. **Site 2 of 17 in cluster H**

Relative:
Higher

Actual:
432 ft.

RCRA NonGen / NLR:

Date Form Received by Agency:		2020-09-15 00:00:00.0
Handler Name:	YURY ANGUIANO	
Handler Address:		14501 JOANBRIDGE ST
Handler City,State,Zip:		BALDWIN PARK, CA 91706
EPA ID:		CAC003083874
Contact Name:		YURY ANGUIANO
Contact Address:		14501 JOANBRIDE ST
Contact City,State,Zip:		BALDWIN PARK, CA 91706

YURY ANGUIANO (Continued) **1026478012**

Contact Telephone:	626-813-6621
Contact Fax:	626-813-0630
Contact Email:	YURY@RIGOSEQUIPMENT.COM
Contact Title:	Not reported
EPA Region:	09
Land Type:	Not reported
Federal Waste Generator Description:	Not a generator, verified
Non-Notifier:	Not reported
Biennial Report Cycle:	Not reported
Accessibility:	Not reported
Active Site Indicator:	Not reported
State District Owner:	Not reported
State District:	Not reported
Mailing Address:	14501 JOANBRIDGE ST
Mailing City,State,Zip:	BALDWIN PARK, CA 91706
Owner Name:	YURY ANGUIANO
Owner Type:	Other
Operator Name:	YURY ANGUIANO
Operator Type:	Other
Short-Term Generator Activity:	No
Importer Activity:	No
Mixed Waste Generator:	No
Transporter Activity:	No
Transfer Facility Activity:	No
Recycler Activity with Storage:	No
Small Quantity On-Site Burner Exemption:	No
Smelting Melting and Refining Furnace Exemption:	No
Underground Injection Control:	No
Off-Site Waste Receipt:	No
Universal Waste Indicator:	No
Universal Waste Destination Facility:	No
Federal Universal Waste:	No
Active Site Fed-Reg Treatment Storage and Disposal Facility:	Not reported
Active Site Converter Treatment storage and Disposal Facility:	Not reported
Active Site State-Reg Treatment Storage and Disposal Facility:	Not reported
Active Site State-Reg Handler:	---
Federal Facility Indicator:	Not reported
Hazardous Secondary Material Indicator:	N
Sub-Part K Indicator:	Not reported
Commercial TSD Indicator:	No
Treatment Storage and Disposal Type:	Not reported
2018 GPRA Permit Baseline:	Not on the Baseline
2018 GPRA Renewals Baseline:	Not on the Baseline
Permit Renewals Workload Universe:	Not reported
Permit Workload Universe:	Not reported
Permit Progress Universe:	Not reported
Post-Closure Workload Universe:	Not reported
Closure Workload Universe:	Not reported
202 GPRA Corrective Action Baseline:	No
Corrective Action Workload Universe:	No
Subject to Corrective Action Universe:	No
Non-TSDFs Where RCRA CA has Been Imposed Universe:	No
TSDFs Potentially Subject to CA Under 3004 (u)/(v) Universe:	No
TSDFs Only Subject to CA under Discretionary Auth Universe:	No
Corrective Action Priority Ranking:	No NCAPS ranking
Environmental Control Indicator:	No
Institutional Control Indicator:	No

YURY ANGUIANO (Continued) **1026478012**

Human Exposure Controls Indicator:	N/A
Groundwater Controls Indicator:	N/A
Operating TSDF Universe:	Not reported
Full Enforcement Universe:	Not reported
Significant Non-Complier Universe:	No
Unaddressed Significant Non-Complier Universe:	No
Addressed Significant Non-Complier Universe:	No
Significant Non-Complier With a Compliance Schedule Universe:	No
Financial Assurance Required:	Not reported
Handler Date of Last Change:	2020-09-20 14:39:44.0
Recognized Trader-Importer:	No
Recognized Trader-Exporter:	No
Importer of Spent Lead Acid Batteries:	No
Exporter of Spent Lead Acid Batteries:	No
Recycler Activity Without Storage:	No
Manifest Broker:	No
Sub-Part P Indicator:	No

Handler - Owner Operator:

Owner/Operator Indicator:	Owner
Owner/Operator Name:	YURY ANGUIANO
Legal Status:	Other
Date Became Current:	Not reported
Date Ended Current:	Not reported
Owner/Operator Address:	14501 JOANBRIDGE ST
Owner/Operator City,State,Zip:	BALDWIN PARK, CA 91706
Owner/Operator Telephone:	626-813-6621
Owner/Operator Telephone Ext:	Not reported
Owner/Operator Fax:	Not reported
Owner/Operator Email:	Not reported

Owner/Operator Indicator:	Operator
Owner/Operator Name:	YURY ANGUIANO
Legal Status:	Other
Date Became Current:	Not reported
Date Ended Current:	Not reported
Owner/Operator Address:	14501 JOANBRIDE ST
Owner/Operator City,State,Zip:	BALDWIN PARK, CA 91706
Owner/Operator Telephone:	626-813-6621
Owner/Operator Telephone Ext:	Not reported
Owner/Operator Fax:	Not reported
Owner/Operator Email:	Not reported

Historic Generators:

Receive Date:	2020-09-15 00:00:00.0
Handler Name: YURY ANGUIANO	
Federal Waste Generator Description:	Not a generator, verified
State District Owner:	Not reported
Large Quantity Handler of Universal Waste:	No
Recognized Trader Importer:	No
Recognized Trader Exporter:	No
Spent Lead Acid Battery Importer:	No
Spent Lead Acid Battery Exporter:	No
Current Record:	Yes
Non Storage Recycler Activity:	Not reported

YURY ANGUIANO (Continued) **1026478012**

Electronic Manifest Broker: Not reported

List of NAICS Codes and Descriptions:
NAICS Code: 238990
NAICS Description: ALL OTHER SPECIALTY TRADE CONTRACTORS

Facility Has Received Notices of Violations:
Violations: No Violations Found

Evaluation Action Summary:
Evaluations: No Evaluations Found

H185 East 1/4-1/2 0.271 mi. 1431 ft. **CHUMO CONSTRUCTION INC 14510 JOANBRIDGE ST BALDWIN PARK, CA 91706** **CERS HAZ WASTE HAZNET CERS HWTS** **S112897170 N/A**

Site 3 of 17 in cluster H

Relative: Higher

Actual: 431 ft.

CERS HAZ WASTE:
Name: CHUMO CONSTRUCTION
Address: 14510 JOANBRIDGE ST
City,State,Zip: BALDWIN PARK, CA 91706
Site ID: 18985
CERS ID: 10295809
CERS Description: Hazardous Waste Generator

HAZNET:
Name: CHUMO CONSTRUCTION INC
Address: 14510 JOANBRIDGE ST
Address 2: Not reported
City,State,Zip: BALDWIN PARK, CA 917060000
Contact: GEORGE CHUMO
Telephone: 6269609502
Mailing Name: Not reported
Mailing Address: 14425 JOANBRIDGE ST

Year: 1998
Gepaid: CAC002103288
TSD EPA ID: CAD000088252
CA Waste Code: 513 - Empty containers less than 30 gallons
Disposal Method: H01 - Transfer Station
Tons: 0.04

Additional Info:
Year: 1998
Gen EPA ID: CAC002103288

Shipment Date: 19981008
Creation Date: 11/23/1998 0:00:00
Receipt Date: 19981008
Manifest ID: 98009840
Trans EPA ID: CAD982359671
Trans Name: Not reported

CHUMO CONSTRUCTION INC (Continued) **S112897170**

Trans 2 EPA ID:	Not reported
Trans 2 Name:	Not reported
TSDF EPA ID:	CAD000088252
Trans Name:	Not reported
TSDF Alt EPA ID:	Not reported
TSDF Alt Name:	Not reported
Waste Code Description:	513 - Empty containers less than 30 gallons
RCRA Code:	Not reported
Meth Code:	H01 - Transfer Station
Quantity Tons:	0.04
Waste Quantity:	80
Quantity Unit:	P
Additional Code 1:	Not reported
Additional Code 2:	Not reported
Additional Code 3:	Not reported
Additional Code 4:	Not reported
Additional Code 5:	Not reported

CERS:

Name:	CHUMO CONSTRUCTION
Address:	14510 JOANBRIDGE ST
City,State,Zip:	BALDWIN PARK, CA 91706
Site ID:	18985
CERS ID:	10295809
CERS Description:	Chemical Storage Facilities

Violations:

Site ID:	18985
Site Name:	CHUMO CONSTRUCTION
Violation Date:	06-30-2015
Citation:	HSC 6.95 25505.1 - California Health and Safety Code, Chapter 6.95, Section(s) 25505.1
Violation Description:	Failure to provide a copy of the business plan to the owner or the owner's agent within five working days after receiving a request for a copy from the owner or the owner's agent.
Violation Notes:	Returned to compliance on 06/09/2016.
Violation Division:	Los Angeles County Fire Department
Violation Program:	HMRRP
Violation Source:	CERS

Site ID:	18985
Site Name:	CHUMO CONSTRUCTION
Violation Date:	10-15-2018
Citation:	22 CCR 12 66262.40(a) - California Code of Regulations, Title 22, Chapter 12, Section(s) 66262.40(a)
Violation Description:	Failure to keep a copy of each properly signed manifest for at least three years from the date the waste was accepted by the initial transporter. The manifest signed at the time the waste was accepted for transport shall be kept until receiving a signed copy from the designated facility which received the waste.
Violation Notes:	Returned to compliance on 12/19/2018. OBSERVATION: Uniform Hazardous Waste Manifests for waste oil and any other HW on site were not available at the time of inspection. CORRECTIVE ACTION: Locate a copy of all manifests for waste oil and any other HW on site and submit copies to the CUPA.
Violation Division:	Los Angeles County Fire Department
Violation Program:	HW

CHUMO CONSTRUCTION INC (Continued) **S112897170**

Violation Source: CERS

Site ID: 18985
Site Name: CHUMO CONSTRUCTION
Violation Date: 06-30-2015
Citation: HSC 6.95 25508(a)(1) - California Health and Safety Code, Chapter 6.95, Section(s) 25508(a)(1)
Violation Description: Failure to establish and electronically submit an adequate emergency response plan and procedures for a release or threatened release of a hazardous material.
Violation Notes: Returned to compliance on 08/08/2017.
Violation Division: Los Angeles County Fire Department
Violation Program: HMRRP
Violation Source: CERS

Site ID: 18985
Site Name: CHUMO CONSTRUCTION
Violation Date: 06-30-2015
Citation: HSC 6.95 25508(d) - California Health and Safety Code, Chapter 6.95, Section(s) 25508(d)
Violation Description: Failure to complete and/or electronically submit a business plan when storing/handling a hazardous material at or above reportable quantities.
Violation Notes: Returned to compliance on 06/09/2016.
Violation Division: Los Angeles County Fire Department
Violation Program: HMRRP
Violation Source: CERS

Site ID: 18985
Site Name: CHUMO CONSTRUCTION
Violation Date: 10-15-2018
Citation: HSC 6.95 25508(a)(1) - California Health and Safety Code, Chapter 6.95, Section(s) 25508(a)(1)
Violation Description: Failure to establish and electronically submit an adequate emergency response plan and procedures for a release or threatened release of a hazardous material.
Violation Notes: Returned to compliance on 01/09/2019. OBSERVED: Incorrect phone number on CCP CORRECTIVE ACTION: Your Emergency Response Plan is not accepted in CERS for the following reason: You are required to enter the phone number for the Local Unified Program Agency (UPA/CUPA) The number you need to list is 323-890-4317. Please correct and resubmit in CERS If you have any questions contact the Data Operations Unit at 323-890-4000.
Violation Division: Los Angeles County Fire Department
Violation Program: HMRRP
Violation Source: CERS

Site ID: 18985
Site Name: CHUMO CONSTRUCTION
Violation Date: 06-30-2015
Citation: 19 CCR 6.95 25508(a)(1) - California Code of Regulations, Title 19, Chapter 6.95, Section(s) 25508(a)(1)
Violation Description: Failure to complete and electronically submit the Business Activities Page and/or Business Owner Operator Identification Page.
Violation Notes: Returned to compliance on 06/09/2016.
Violation Division: Los Angeles County Fire Department
Violation Program: HMRRP

CHUMO CONSTRUCTION INC (Continued) **S112897170**

Violation Source: CERS

Site ID: 18985
Site Name: CHUMO CONSTRUCTION
Violation Date: 06-30-2015
Citation: HSC 6.95 25507 - California Health and Safety Code, Chapter 6.95, Section(s) 25507
Violation Description: Failure to adequately establish and implement a business plan when storing/handling a hazardous material at or above reportable quantities.
Violation Notes: Returned to compliance on 06/09/2016.
Violation Division: Los Angeles County Fire Department
Violation Program: HMRRP
Violation Source: CERS

Site ID: 18985
Site Name: CHUMO CONSTRUCTION
Violation Date: 06-30-2015
Citation: HSC 6.95 25508(a)(1) - California Health and Safety Code, Chapter 6.95, Section(s) 25508(a)(1)
Violation Description: Failure to complete and electronically submit hazardous material inventory information for all reportable hazardous materials on site at or above reportable quantities.
Violation Notes: Returned to compliance on 06/09/2016.
Violation Division: Los Angeles County Fire Department
Violation Program: HMRRP
Violation Source: CERS

Site ID: 18985
Site Name: CHUMO CONSTRUCTION
Violation Date: 06-30-2015
Citation: HSC 6.95 25508(a)(1) - California Health and Safety Code, Chapter 6.95, Section(s) 25508(a)(1)
Violation Description: Failure to complete and electronically submit a site map with all required content.
Violation Notes: Returned to compliance on 06/09/2016.
Violation Division: Los Angeles County Fire Department
Violation Program: HMRRP
Violation Source: CERS

Site ID: 18985
Site Name: CHUMO CONSTRUCTION
Violation Date: 10-15-2018
Citation: HSC 6.95 25508(a)(1) - California Health and Safety Code, Chapter 6.95, Section(s) 25508(a)(1)
Violation Description: Failure to complete and electronically submit hazardous material inventory information for all reportable hazardous materials on site at or above reportable quantities.
Violation Notes: Returned to compliance on 01/09/2019. OBSERVATION: The business failed to complete and electronically submit chemical inventory information FOR THE FEDERALLY LISTED HAZARD CATEGORIES for all reportable hazardous materials on site at or above reportable quantities. CORRECTIVE ACTION: Complete and electronically submit the chemical inventory information for all reportable hazardous materials on site at or above reportable quantities. FOR THE FEDERALLY LISTED HAZARD CATEGORIES
Violation Division: Los Angeles County Fire Department

CHUMO CONSTRUCTION INC (Continued) **S112897170**

Violation Program: HMRRP
Violation Source: CERS

Evaluation:

Eval General Type: Other/Unknown
Eval Date: 03-17-2017
Violations Found: No
Eval Type: Other, not routine, done by local agency
Eval Notes: Not reported
Eval Division: Los Angeles County Fire Department
Eval Program: HMRRP
Eval Source: CERS

Eval General Type: Other/Unknown
Eval Date: 06-09-2016
Violations Found: No
Eval Type: Other, not routine, done by local agency
Eval Notes: cers is not complete.
Eval Division: Los Angeles County Fire Department
Eval Program: HMRRP
Eval Source: CERS

Eval General Type: Compliance Evaluation Inspection
Eval Date: 06-30-2015
Violations Found: No
Eval Type: Routine done by local agency
Eval Notes: GEORGE CHUMO, OWNER
Eval Division: Los Angeles County Fire Department
Eval Program: HW
Eval Source: CERS

Eval General Type: Compliance Evaluation Inspection
Eval Date: 06-30-2015
Violations Found: Yes
Eval Type: Routine done by local agency
Eval Notes: GEORGE CHUMO, OWNER
Eval Division: Los Angeles County Fire Department
Eval Program: HMRRP
Eval Source: CERS

Eval General Type: Other/Unknown
Eval Date: 07-07-2015
Violations Found: No
Eval Type: Other, not routine, done by local agency
Eval Notes: HELPED THE OPERATOR WITH CERS. SUBMITTAL IS IN EXEPT EMERGENCY/CONTINGENCY PLAN.
Eval Division: Los Angeles County Fire Department
Eval Program: HMRRP
Eval Source: CERS

Eval General Type: Other/Unknown
Eval Date: 07-07-2015
Violations Found: No
Eval Type: Other, not routine, done by local agency
Eval Notes: MANIFEST LIGHTING OIL 4/15/15
Eval Division: Los Angeles County Fire Department
Eval Program: HW

CHUMO CONSTRUCTION INC (Continued) **S112897170**

Eval Source: CERS

Eval General Type: Other/Unknown
Eval Date: 08-08-2017
Violations Found: No
Eval Type: Other, not routine, done by local agency
Eval Notes: Not reported
Eval Division: Los Angeles County Fire Department
Eval Program: HMRRP
Eval Source: CERS

Eval General Type: Other/Unknown
Eval Date: 09-02-2015
Violations Found: No
Eval Type: Other, not routine, done by local agency
Eval Notes: no plan yet.
Eval Division: Los Angeles County Fire Department
Eval Program: HMRRP
Eval Source: CERS

Eval General Type: Compliance Evaluation Inspection
Eval Date: 10-15-2018
Violations Found: Yes
Eval Type: Routine done by local agency
Eval Notes: Ben Hart, Mechanic
Eval Division: Los Angeles County Fire Department
Eval Program: HMRRP
Eval Source: CERS

Eval General Type: Compliance Evaluation Inspection
Eval Date: 10-15-2018
Violations Found: Yes
Eval Type: Routine done by local agency
Eval Notes: Ben Hart, Mechanic
Eval Division: Los Angeles County Fire Department
Eval Program: HW
Eval Source: CERS

Coordinates:
Site ID: 18985
Facility Name: CHUMO CONSTRUCTION
Env Int Type Code: HWG
Program ID: 10295809
Coord Name: Not reported
Ref Point Type Desc: Center of a facility or station.
Latitude: 34.105260
Longitude: -117.958560

Affiliation:
Affiliation Type Desc: CUPA District
Entity Name: Los Angeles County Fire
Entity Title: Not reported
Affiliation Address: 5825 Rickenbacker Road
Affiliation City: Commerce
Affiliation State: CA
Affiliation Country: Not reported

CHUMO CONSTRUCTION INC (Continued) **S112897170**

Affiliation Zip:	90040-3027
Affiliation Phone:	(323) 890-4000

Affiliation Type Desc:	Environmental Contact
Entity Name:	GEORGE CHUMO
Entity Title:	Not reported
Affiliation Address:	14510 JOANBRIDGE ST
Affiliation City:	BALDWIN PARK
Affiliation State:	CA
Affiliation Country:	Not reported
Affiliation Zip:	91706
Affiliation Phone:	Not reported

Affiliation Type Desc:	Facility Mailing Address
Entity Name:	Mailing Address
Entity Title:	Not reported
Affiliation Address:	14425 JOANBRIDGE ST
Affiliation City:	BALDWIN PARK
Affiliation State:	CA
Affiliation Country:	Not reported
Affiliation Zip:	91706
Affiliation Phone:	Not reported

Affiliation Type Desc:	Legal Owner
Entity Name:	GEORGE CHUMO
Entity Title:	Not reported
Affiliation Address:	14425 JOANBRIDGE ST
Affiliation City:	BALDWIN PARK
Affiliation State:	CA
Affiliation Country:	United States
Affiliation Zip:	91706
Affiliation Phone:	(626) 960-9502

Affiliation Type Desc:	Parent Corporation
Entity Name:	CHUMO CONSTRUCTION
Entity Title:	Not reported
Affiliation Address:	Not reported
Affiliation City:	Not reported
Affiliation State:	Not reported
Affiliation Country:	Not reported
Affiliation Zip:	Not reported
Affiliation Phone:	Not reported

Affiliation Type Desc:	Document Preparer
Entity Name:	GEORGE CHUMOII
Entity Title:	Not reported
Affiliation Address:	Not reported
Affiliation City:	Not reported
Affiliation State:	Not reported
Affiliation Country:	Not reported
Affiliation Zip:	Not reported
Affiliation Phone:	Not reported

Affiliation Type Desc:	Operator
Entity Name:	GEORGE CHUMO
Entity Title:	Not reported
Affiliation Address:	Not reported

CHUMO CONSTRUCTION INC (Continued) **S112897170**

Affiliation City:	Not reported
Affiliation State:	Not reported
Affiliation Country:	Not reported
Affiliation Zip:	Not reported
Affiliation Phone:	(818) 636-9805

HWTS:

Name:	CHUMO CONSTRUCTION INC
Address:	14510 JOANBRIDGE ST
Address 2:	Not reported
City,State,Zip:	BALDWIN PARK, CA 917060000
EPA ID:	CAC002103288
Inactive Date:	10/25/2000
Create Date:	10/07/1998
Last Act Date:	10/25/2000
Mailing Name:	Not reported
Mailing Address:	14425 JOANBRIDGE ST
Mailing Address 2:	Not reported
Mailing City,State,Zip:	BALDWIN PARK, CA 917060000
Owner Name:	GEORGE CHUMO
Owner Address:	14425 JOANBRIDGE ST
Owner Address 2:	Not reported
Owner City,State,Zip:	BALDWIN PARK, CA 917060000
Contact Name:	GEORGE CHUMO
Contact Address:	14510 JOANBRIDGE ST
Contact Address 2:	Not reported
City,State,Zip:	BALDWIN PARK, CA 917060000

H186 **CHUMO CONSTRUCTION INC** **RCRA NonGen / NLR** **1024801315**
East **14510 JOANBRIDGE ST** **CAL000226318**
1/4-1/2 **BALDWIN PARK, CA 91706**
0.271 mi.
1431 ft. **Site 4 of 17 in cluster H**

Relative:
Higher

Actual:
431 ft.

RCRA NonGen / NLR:

Date Form Received by Agency:	2002-03-12 00:00:00.0
Handler Name:	CHUMO CONSTRUCTION INC
Handler Address:	14510 JOANBRIDGE ST
Handler City,State,Zip:	BALDWIN PARK, CA 91706-0000
EPA ID:	CAL000226318
Contact Name:	ROY E LANGWORTHY
Contact Address:	14425 JOANBRIDGE ST
Contact City,State,Zip:	BALDWIN PARK, CA 91706
Contact Telephone:	626-960-9502
Contact Fax:	626-960-3887
Contact Email:	RLANGWORTHY@CHUMOCONSTRUCTION.NET
Contact Title:	Not reported
EPA Region:	09
Land Type:	Not reported
Federal Waste Generator Description:	Not a generator, verified
Non-Notifier:	Not reported
Biennial Report Cycle:	Not reported
Accessibility:	Not reported
Active Site Indicator:	Handler Activities
State District Owner:	Not reported
State District:	Not reported

CHUMO CONSTRUCTION INC (Continued) **1024801315**

Mailing Address:	14425 JOANBRIDGE ST
Mailing City,State,Zip:	BALDWIN PARK, CA 91706-1747
Owner Name:	GEORGE CHUMO/PRES
Owner Type:	Other
Operator Name:	ROY E LANGWORTHY
Operator Type:	Other
Short-Term Generator Activity:	No
Importer Activity:	No
Mixed Waste Generator:	No
Transporter Activity:	No
Transfer Facility Activity:	No
Recycler Activity with Storage:	No
Small Quantity On-Site Burner Exemption:	No
Smelting Melting and Refining Furnace Exemption:	No
Underground Injection Control:	No
Off-Site Waste Receipt:	No
Universal Waste Indicator:	Yes
Universal Waste Destination Facility:	Yes
Federal Universal Waste:	No
Active Site Fed-Reg Treatment Storage and Disposal Facility:	Not reported
Active Site Converter Treatment storage and Disposal Facility:	Not reported
Active Site State-Reg Treatment Storage and Disposal Facility:	Not reported
Active Site State-Reg Handler:	---
Federal Facility Indicator:	Not reported
Hazardous Secondary Material Indicator:	N
Sub-Part K Indicator:	Not reported
Commercial TSD Indicator:	No
Treatment Storage and Disposal Type:	Not reported
2018 GPRA Permit Baseline:	Not on the Baseline
2018 GPRA Renewals Baseline:	Not on the Baseline
Permit Renewals Workload Universe:	Not reported
Permit Workload Universe:	Not reported
Permit Progress Universe:	Not reported
Post-Closure Workload Universe:	Not reported
Closure Workload Universe:	Not reported
202 GPRA Corrective Action Baseline:	No
Corrective Action Workload Universe:	No
Subject to Corrective Action Universe:	No
Non-TSDFs Where RCRA CA has Been Imposed Universe:	No
TSDFs Potentially Subject to CA Under 3004 (u)/(v) Universe:	No
TSDFs Only Subject to CA under Discretionary Auth Universe:	No
Corrective Action Priority Ranking:	No NCAPS ranking
Environmental Control Indicator:	No
Institutional Control Indicator:	No
Human Exposure Controls Indicator:	N/A
Groundwater Controls Indicator:	N/A
Operating TSDF Universe:	Not reported
Full Enforcement Universe:	Not reported
Significant Non-Complier Universe:	No
Unaddressed Significant Non-Complier Universe:	No
Addressed Significant Non-Complier Universe:	No
Significant Non-Complier With a Compliance Schedule Universe:	No
Financial Assurance Required:	Not reported
Handler Date of Last Change:	2018-09-05 15:45:30.0
Recognized Trader-Importer:	No
Recognized Trader-Exporter:	No
Importer of Spent Lead Acid Batteries:	No

CHUMO CONSTRUCTION INC (Continued) **1024801315**

Exporter of Spent Lead Acid Batteries:	No
Recycler Activity Without Storage:	No
Manifest Broker:	No
Sub-Part P Indicator:	No

Handler - Owner Operator:

Owner/Operator Indicator:	Owner
Owner/Operator Name:	GEORGE CHUMO/PRES
Legal Status:	Other
Date Became Current:	Not reported
Date Ended Current:	Not reported
Owner/Operator Address:	14425 JOANBRIDGE ST
Owner/Operator City,State,Zip:	BALDWIN PARK, CA 91706-1747
Owner/Operator Telephone:	626-960-9502
Owner/Operator Telephone Ext:	Not reported
Owner/Operator Fax:	Not reported
Owner/Operator Email:	Not reported

Owner/Operator Indicator:	Operator
Owner/Operator Name:	ROY E LANGWORTHY
Legal Status:	Other
Date Became Current:	Not reported
Date Ended Current:	Not reported
Owner/Operator Address:	14425 JOANBRIDGE ST
Owner/Operator City,State,Zip:	BALDWIN PARK, CA 91706
Owner/Operator Telephone:	626-960-9502
Owner/Operator Telephone Ext:	Not reported
Owner/Operator Fax:	Not reported
Owner/Operator Email:	Not reported

Historic Generators:

Receive Date:	2002-03-12 00:00:00.0
Handler Name:	CHUMO CONSTRUCTION INC
Federal Waste Generator Description:	Not a generator, verified
State District Owner:	Not reported
Large Quantity Handler of Universal Waste:	No
Recognized Trader Importer:	No
Recognized Trader Exporter:	No
Spent Lead Acid Battery Importer:	No
Spent Lead Acid Battery Exporter:	No
Current Record:	Yes
Non Storage Recycler Activity:	Not reported
Electronic Manifest Broker:	Not reported

List of NAICS Codes and Descriptions:

NAICS Code:	23411
NAICS Description:	HIGHWAY AND STREET CONSTRUCTION

Facility Has Received Notices of Violations:

Violations:	No Violations Found

Evaluation Action Summary:

Evaluations:	No Evaluations Found

H187 East 1/4-1/2 0.288 mi. 1519 ft. — **ABC TEA HOUSE**, **14520 ARROW HWY**, **BALDWIN PARK, CA 91706** — **WIP** — **S106766909** / **N/A**

Site 5 of 17 in cluster H

Relative: Higher
Actual: 435 ft.

WIP:

Name:	ABC TEA HOUSE
Address:	14520 Arrow Hwy
City,State,Zip:	BALDWIN PARK, CA 91706
Region:	4
File Number:	108.1061
File Status:	**Historical**
Staff:	DKOO
Facility Suite:	Not reported

H188 East 1/4-1/2 0.295 mi. 1557 ft. — **J H MITCHELL & SONS**, **14515 JOANBRIDGE ST**, **BALDWIN PARK, CA 91767** — **AST**, **CERS HAZ WASTE**, **CERS TANKS**, **LOS ANGELES CO. HMS**, **CERS** — **S102062956** / **N/A**

Site 6 of 17 in cluster H

Relative: Higher
Actual: 433 ft.

AST:

Name:	J H MITCHELL & SONS
Address:	14515 JOANBRIDGE ST
City/Zip:	BALDWIN PARK,91706
Certified Unified Program Agencies:	Not reported
Owner:	J H MITCHELL & SONS DISTRIBUTOR INC
Total Gallons:	Not reported
CERSID:	10283506
Facility ID:	LACoFA0014848
Business Name:	J H MITCHELL & SONS
Phone:	(626) 962-2451
Fax:	Not reported
Mailing Address:	PO BOX 446
Mailing Address City:	BALDWIN PARK
Mailing Address State:	CA
Mailing Address Zip Code:	91706
Operator Name:	A MITCHELL
Operator Phone:	(626) 962-2451
Owner Phone:	(626) 962-2451
Owner Mail Address:	P.O. BOX 446
Owner State:	CA
Owner Zip Code:	91706
Owner Country:	United States
Property Owner Name:	Not reported
Property Owner Phone:	Not reported
Property Owner Mailing Address:	Not reported
Property Owner City:	Not reported
Property Owner Stat :	Not reported
Property Owner Zip Code:	Not reported
Property Owner Country:	Not reported
EPAID:	CAD981621139

CERS HAZ WASTE:

Name:	J H MITCHELL & SONS
Address:	14515 JOANBRIDGE ST
City,State,Zip:	BALDWIN PARK, CA 91706
Site ID:	125027

J H MITCHELL & SONS (Continued) **S102062956**

CERS ID: 10283506
CERS Description: Hazardous Waste Generator

CERS TANKS:
Name: J H MITCHELL & SONS
Address: 14515 JOANBRIDGE ST
City,State,Zip: BALDWIN PARK, CA 91706
Site ID: 125027
CERS ID: 10283506
CERS Description: Aboveground Petroleum Storage

LOS ANGELES CO. HMS:
Name: J H MITCHELL & SONS
Address: 14515 JOANBRIDGE ST
City,State,Zip: BALDWIN PARK, CA 91767
Region: LA
Permit Category: Not reported
Facility Id: 017074-022906
Facility Type: Not reported
Facility Status: OPEN
Area: 3X
Permit Number: Not reported
Permit Status: Not reported

CERS:
Name: J H MITCHELL & SONS
Address: 14515 JOANBRIDGE ST
City,State,Zip: BALDWIN PARK, CA 91706
Site ID: 125027
CERS ID: 10283506
CERS Description: Chemical Storage Facilities

Violations:
Site ID: 125027
Site Name: J H MITCHELL & SONS
Violation Date: 06-17-2019
Citation: HSC 6.95 25508(a)(1) - California Health and Safety Code, Chapter 6.95, Section(s) 25508(a)(1)
Violation Description: Failure to establish and electronically submit an adequate emergency response plan and procedures for a release or threatened release of a hazardous material.
Violation Notes: OBSERVATION: The business failed to establish and electronically submit adequate emergency response procedures for a release or threatened release of a hazardous material. CORRECTIVE ACTION: Establish and electronically submit adequate emergency response procedures for a release or threatened release of a hazardous material within 30 days. Complete and upload the CCP template: https://calepa.ca.gov/wp-content/uploads/sites/6/2017/05/CUPA-Documents-eTemplates-Contingency.pdf.
Violation Division: Los Angeles County Fire Department
Violation Program: HMRRP
Violation Source: CERS

Site ID: 125027
Site Name: J H MITCHELL & SONS
Violation Date: 06-17-2019

J H MITCHELL & SONS (Continued) **S102062956**

Citation:	HSC 6.95 25508(a)(1) - California Health and Safety Code, Chapter 6.95, Section(s) 25508(a)(1)
Violation Description:	Failure to complete and electronically submit hazardous material inventory information for all reportable hazardous materials on site at or above reportable quantities.
Violation Notes:	OBSERVATION: The business failed to complete and electronically submit chemical inventory information for all reportable hazardous materials on site at or above reportable quantities using current Federal Hazard Categories. CORRECTIVE ACTION: Complete and electronically submit the chemical inventory information for all reportable hazardous materials on site at or above reportable quantities using current Federal Hazard Categories.
Violation Division:	Los Angeles County Fire Department
Violation Program:	HMRRP
Violation Source:	CERS
Site ID:	125027
Site Name:	J H MITCHELL & SONS
Violation Date:	06-17-2019
Citation:	HSC 6.95 25508(a)(1) - California Health and Safety Code, Chapter 6.95, Section(s) 25508(a)(1)
Violation Description:	Failure to complete and electronically submit the Business Activities Page and/or Business Owner Operator Identification Page.
Violation Notes:	Returned to compliance on 06/17/2019. OBSERVATION: The business failed to complete and electronically submit the Business Activities Page with hazardous materials handler checked "YES" CORRECTIVE ACTION: Complete and electronically submit the Business Activities Page.
Violation Division:	Los Angeles County Fire Department
Violation Program:	HMRRP
Violation Source:	CERS
Site ID:	125027
Site Name:	J H MITCHELL & SONS
Violation Date:	07-08-2016
Citation:	HSC 6.67 25270.4.5(a) - California Health and Safety Code, Chapter 6.67, Section(s) 25270.4.5(a)
Violation Description:	"Failure to amend the SPCC Plan within 6 months: 1. When the facility has had a change in design, construction, operation, or maintenance which affects the facilityG s discharge potential. AND/OR 2. To include more effective proven technology at the time of the 5-year SPCC Plan review and evaluation."
Violation Notes:	Returned to compliance on 06/17/2019. OBSERVATION: Failure to make SPCC plan amendment(s) when the facility has had a change in: design, construction, operation, or maintenance which affects the facilityG s discharge potential. Observed current SPCC plan does not include storage of 50 x 55 gallon petroleum oil product containers. Properly evaluate spill containment requirement for the articulating arm for the diesel tanker dispensing station. CORRECTIVE ACTION: Amend SPCC as required.
Violation Division:	Los Angeles County Fire Department
Violation Program:	APSA
Violation Source:	CERS
Site ID:	125027
Site Name:	J H MITCHELL & SONS
Violation Date:	06-17-2019
Citation:	HSC 6.67 25270.4.5(a) - California Health and Safety Code, Chapter

J H MITCHELL & SONS (Continued) **S102062956**

6.67, Section(s) 25270.4.5(a)

Violation Description: Failure to ensure loading/unloading rack drainage flows to catchment basin or treatment facility designed to handle discharges, or use a quick drainage system when a tank car or tank truck loading/unloading rack is present at the facility. The containment system must be designed to hold at least the maximum capacity of any single compartment of a tank car or tank truck loaded or unloaded at the facility.

Violation Notes: OBSERVATION: Failure to ensure loading/unloading rack drainage flows to catchment basin or treatment facility designed to handle discharges, or use a quick drainage system when a tank car or tank truck loading/unloading rack is present at the facility, and is designed to hold at least the maximum capacity of any single compartment of a tank car or tank truck loaded or unloaded at the facility. Did not observe sized containment around loading rack area. CORRECTIVE ACTION: Ensure loading/unloading rack drainage flows to containment or treatment system with at least the maximum capacity of any single compartment of a tank car or tank truck loaded or unloaded at the facility.

Violation Division: Los Angeles County Fire Department
Violation Program: APSA
Violation Source: CERS

Site ID: 125027
Site Name: J H MITCHELL & SONS
Violation Date: 06-17-2019
Citation: HSC 6.67 25270.4.5(a) - California Health and Safety Code, Chapter 6.67, Section(s) 25270.4.5(a)

Violation Description: Failure to ensure that containment systems of diked areas in all bulk storage tank installations are either: 1. Sufficiently impervious to contain discharged oil until cleaned up. OR 2. Any discharge to a drainage trench system will be safely confined in a facility catchment basin or holding pond until cleaned up.

Violation Notes: Returned to compliance on 10/08/2019. OBSERVATION: Failure to ensure that containment systems of diked areas in all bulk storage tank installations are either: 1. Sufficiently impervious to contain discharged oil until cleaned up. OR 2. Discharge to a drainage trench system that is safely confined in a facility catchment basin or holding pond until cleaned up. Bulk tank are mounted on a hexagonal concrete base, and the dike containment wall is sufficiently impervious to contain spilled oil according to the SPCC. CORRECTIVE ACTION: Maintain/Install containment systems, including walls and floors to be sufficiently impervious to contain oil. Ensure the external floors of the bulk tank dike containment area is discussed in the plan and meets impervious standards.

Violation Division: Los Angeles County Fire Department
Violation Program: APSA
Violation Source: CERS

Site ID: 125027
Site Name: J H MITCHELL & SONS
Violation Date: 06-17-2019
Citation: HSC 6.67 25270.4.5(a) - California Health and Safety Code, Chapter 6.67, Section(s) 25270.4.5(a)

Violation Description: Failure to comply with one or more of the following requirements: 1. Have record of inspections and integrity tests signed by the appropriate supervisor or inspector. 2. Keep written procedures and

J H MITCHELL & SONS (Continued) **S102062956**

records of inspections and integrity tests for at least three years.
3. Keep comparison records.

Violation Notes: OBSERVATION: Failure to comply with one or more of the following requirements: 1. Have record of inspections and integrity tests signed by the appropriate supervisor or inspector. 2. Keep written procedures and records of inspections and integrity tests for at least three years. 3. Keep comparison records. CORRECTIVE ACTION: Keep written inspection procedures, records of inspections and integrity testing, signed by appropriate supervisor/inspector, for at least 3 years. Provide records for integrity for the bulk

Violation Division: Los Angeles County Fire Department
Violation Program: APSA
Violation Source: CERS

Site ID: 125027
Site Name: J H MITCHELL & SONS
Violation Date: 07-08-2016
Citation: 22 CCR 12 66262.12 - California Code of Regulations, Title 22, Chapter 12, Section(s) 66262.12
Violation Description: Failure to obtain an Identification Number prior to treating, storing, disposing of, transporting or offering for transportation any hazardous waste.
Violation Notes: Returned to compliance on 06/17/2019. OBSERVATION: This facilityG s EPA ID number is inactive. A hazardous waste generator shall not treat, store, dispose of, transport or offer for transportation, hazardous waste without an EPA ID number. Facility's EPA ID# CAD981621139 is inactive. CORRECTIVE ACTION: Immediately contact DTSC and reactivate your EPA ID number and submit evidence to the cupa by 08/08/16.
Violation Division: Los Angeles County Fire Department
Violation Program: HW
Violation Source: CERS

Evaluation:

Eval General Type: Compliance Evaluation Inspection
Eval Date: 06-17-2019
Violations Found: No
Eval Type: Routine done by local agency
Eval Notes: Steve Mitchell,GM
Eval Division: Los Angeles County Fire Department
Eval Program: HW
Eval Source: CERS

Eval General Type: Compliance Evaluation Inspection
Eval Date: 06-17-2019
Violations Found: Yes
Eval Type: Routine done by local agency
Eval Notes: Steve Mitchell, GM
Eval Division: Los Angeles County Fire Department
Eval Program: APSA
Eval Source: CERS

Eval General Type: Compliance Evaluation Inspection
Eval Date: 06-17-2019
Violations Found: Yes
Eval Type: Routine done by local agency
Eval Notes: Steve Mitchell, GM

J H MITCHELL & SONS (Continued) **S102062956**

Eval Division:	Los Angeles County Fire Department
Eval Program:	HMRRP
Eval Source:	CERS
Eval General Type:	Compliance Evaluation Inspection
Eval Date:	07-08-2016
Violations Found:	No
Eval Type:	Routine done by local agency
Eval Notes:	Arnold Michell - President, gave consent for the inspection. No violations for the Hazmat permit.
Eval Division:	Los Angeles County Fire Department
Eval Program:	HMRRP
Eval Source:	CERS
Eval General Type:	Compliance Evaluation Inspection
Eval Date:	07-08-2016
Violations Found:	Yes
Eval Type:	Routine done by local agency
Eval Notes:	Arnold Mitchell - President, gave consent for the inspection.
Eval Division:	Los Angeles County Fire Department
Eval Program:	APSA
Eval Source:	CERS
Eval General Type:	Compliance Evaluation Inspection
Eval Date:	07-08-2016
Violations Found:	Yes
Eval Type:	Routine done by local agency
Eval Notes:	Arnold Mitchell - President, gave consent for the inspection.
Eval Division:	Los Angeles County Fire Department
Eval Program:	HW
Eval Source:	CERS

Coordinates:

Site ID:	125027
Facility Name:	J H MITCHELL & SONS
Env Int Type Code:	HWG
Program ID:	10283506
Coord Name:	Not reported
Ref Point Type Desc:	Center of a facility or station.
Latitude:	34.105950
Longitude:	-117.958110

Affiliation:

Affiliation Type Desc:	Document Preparer
Entity Name:	Johnna Beckham
Entity Title:	Not reported
Affiliation Address:	Not reported
Affiliation City:	Not reported
Affiliation State:	Not reported
Affiliation Country:	Not reported
Affiliation Zip:	Not reported
Affiliation Phone:	Not reported
Affiliation Type Desc:	Facility Mailing Address
Entity Name:	Mailing Address
Entity Title:	Not reported

J H MITCHELL & SONS (Continued) **S102062956**

Affiliation Address:	14515 JOANBRIDGE ST
Affiliation City:	BALDWIN PARK
Affiliation State:	CA
Affiliation Country:	Not reported
Affiliation Zip:	91706
Affiliation Phone:	Not reported

Affiliation Type Desc:	Identification Signer
Entity Name:	Johnna Beckham
Entity Title:	COO
Affiliation Address:	Not reported
Affiliation City:	Not reported
Affiliation State:	Not reported
Affiliation Country:	Not reported
Affiliation Zip:	Not reported
Affiliation Phone:	Not reported

Affiliation Type Desc:	Operator
Entity Name:	J H MITCHELL & SONS
Entity Title:	Not reported
Affiliation Address:	Not reported
Affiliation City:	Not reported
Affiliation State:	Not reported
Affiliation Country:	Not reported
Affiliation Zip:	Not reported
Affiliation Phone:	(626) 962-2451

Affiliation Type Desc:	Property Owner
Entity Name:	Kenn Davin
Entity Title:	Not reported
Affiliation Address:	14515 Joanbridge St.
Affiliation City:	Baldwin Park
Affiliation State:	CA
Affiliation Country:	United States
Affiliation Zip:	917068
Affiliation Phone:	(626) 962-2451

Affiliation Type Desc:	Environmental Contact
Entity Name:	Steve Mitchell
Entity Title:	Not reported
Affiliation Address:	P.O. Box 446
Affiliation City:	Baldwin Park
Affiliation State:	CA
Affiliation Country:	Not reported
Affiliation Zip:	91706-0446
Affiliation Phone:	Not reported

Affiliation Type Desc:	Parent Corporation
Entity Name:	J H MITCHELL & SONS
Entity Title:	Not reported
Affiliation Address:	Not reported
Affiliation City:	Not reported
Affiliation State:	Not reported
Affiliation Country:	Not reported
Affiliation Zip:	Not reported
Affiliation Phone:	Not reported

J H MITCHELL & SONS (Continued) **S102062956**

Affiliation Type Desc:	CUPA District
Entity Name:	Los Angeles County Fire
Entity Title:	Not reported
Affiliation Address:	5825 Rickenbacker Road
Affiliation City:	Commerce
Affiliation State:	CA
Affiliation Country:	Not reported
Affiliation Zip:	90040-3027
Affiliation Phone:	(323) 890-4000

Affiliation Type Desc:	Legal Owner
Entity Name:	J H MITCHELL & SONS
Entity Title:	Not reported
Affiliation Address:	14515 JOANBRIDGE ST
Affiliation City:	BALDWIN PARK
Affiliation State:	CA
Affiliation Country:	United States
Affiliation Zip:	91706
Affiliation Phone:	(626) 962-2451

H189 **AST** **A100344528**
East **14515 JOANBRIDGE ST** **N/A**
1/4-1/2 **BALDWIN PARK, CA**
0.295 mi.
1557 ft. **Site 7 of 17 in cluster H**

Relative:
Higher

Actual:
433 ft.

AST:

Name:	Not reported
Address:	14515 JOANBRIDGE ST
City/Zip:	BALDWIN PARK,
Certified Unified Program Agencies:	Los Angeles County
Owner:	J H MITCHELL & SONS
Total Gallons:	3703
CERSID:	Not reported
Facility ID:	Not reported
Business Name:	Not reported
Phone:	Not reported
Fax:	Not reported
Mailing Address:	Not reported
Mailing Address City:	Not reported
Mailing Address State:	Not reported
Mailing Address Zip Code:	Not reported
Operator Name:	Not reported
Operator Phone:	Not reported
Owner Phone:	Not reported
Owner Mail Address:	Not reported
Owner State:	Not reported
Owner Zip Code:	Not reported
Owner Country:	Not reported
Property Owner Name:	Not reported
Property Owner Phone:	Not reported
Property Owner Mailing Address:	Not reported
Property Owner City:	Not reported
Property Owner Stat :	Not reported
Property Owner Zip Code:	Not reported
Property Owner Country:	Not reported
EPAID:	Not reported

190 South 1/4-1/2 0.295 mi. 1559 ft. | **JOSE DENA**
4872 LANDIS AVENUE
BALDWIN PARK, CA 91706 | **RCRA NonGen / NLR** | **1024750173**
CAC002969963

Relative: Lower
Actual: 410 ft.

RCRA NonGen / NLR:

Date Form Received by Agency:		2018-07-09 00:00:00.0
Handler Name:	JOSE DENA	
Handler Address:		4872 LANDIS AVENUE
Handler City,State,Zip:		BALDWIN PARK, CA 91706
EPA ID:		CAC002969963
Contact Name:		JOSE DENA
Contact Address:		4872 LANDIS AVENUE
Contact City,State,Zip:		BALDWIN PARK, CA 91706
Contact Telephone:		626-893-1550
Contact Fax:		Not reported
Contact Email:		VIANCATARANGO@ALLIANCE-ENVIRO.COM
Contact Title:		Not reported
EPA Region:		09
Land Type:		Not reported
Federal Waste Generator Description:		Not a generator, verified
Non-Notifier:		Not reported
Biennial Report Cycle:		Not reported
Accessibility:		Not reported
Active Site Indicator:		Handler Activities
State District Owner:		Not reported
State District:		Not reported
Mailing Address:		4872 LANDIS AVENUE
Mailing City,State,Zip:		BALDWIN PARK, CA 91706
Owner Name:		JOSE DENA
Owner Type:		Other
Operator Name:		JOSE DENA
Operator Type:		Other
Short-Term Generator Activity:		No
Importer Activity:		No
Mixed Waste Generator:		No
Transporter Activity:		No
Transfer Facility Activity:		No
Recycler Activity with Storage:		No
Small Quantity On-Site Burner Exemption:		No
Smelting Melting and Refining Furnace Exemption:		No
Underground Injection Control:		No
Off-Site Waste Receipt:		No
Universal Waste Indicator:		Yes
Universal Waste Destination Facility:		Yes
Federal Universal Waste:		No
Active Site Fed-Reg Treatment Storage and Disposal Facility:		Not reported
Active Site Converter Treatment storage and Disposal Facility:		Not reported
Active Site State-Reg Treatment Storage and Disposal Facility:		Not reported
Active Site State-Reg Handler:		---
Federal Facility Indicator:		Not reported
Hazardous Secondary Material Indicator:		N
Sub-Part K Indicator:		Not reported
Commercial TSD Indicator:		No
Treatment Storage and Disposal Type:		Not reported
2018 GPRA Permit Baseline:		Not on the Baseline
2018 GPRA Renewals Baseline:		Not on the Baseline
Permit Renewals Workload Universe:		Not reported

JOSE DENA (Continued) **1024750173**

Permit Workload Universe:	Not reported
Permit Progress Universe:	Not reported
Post-Closure Workload Universe:	Not reported
Closure Workload Universe:	Not reported
202 GPRA Corrective Action Baseline:	No
Corrective Action Workload Universe:	No
Subject to Corrective Action Universe:	No
Non-TSDFs Where RCRA CA has Been Imposed Universe:	No
TSDFs Potentially Subject to CA Under 3004 (u)/(v) Universe:	No
TSDFs Only Subject to CA under Discretionary Auth Universe:	No
Corrective Action Priority Ranking:	No NCAPS ranking
Environmental Control Indicator:	No
Institutional Control Indicator:	No
Human Exposure Controls Indicator:	N/A
Groundwater Controls Indicator:	N/A
Operating TSDF Universe:	Not reported
Full Enforcement Universe:	Not reported
Significant Non-Complier Universe:	No
Unaddressed Significant Non-Complier Universe:	No
Addressed Significant Non-Complier Universe:	No
Significant Non-Complier With a Compliance Schedule Universe:	No
Financial Assurance Required:	Not reported
Handler Date of Last Change:	2018-09-05 15:38:58.0
Recognized Trader-Importer:	No
Recognized Trader-Exporter:	No
Importer of Spent Lead Acid Batteries:	No
Exporter of Spent Lead Acid Batteries:	No
Recycler Activity Without Storage:	No
Manifest Broker:	No
Sub-Part P Indicator:	No

Handler - Owner Operator:

Owner/Operator Indicator:	Operator
Owner/Operator Name:	JOSE DENA
Legal Status:	Other
Date Became Current:	Not reported
Date Ended Current:	Not reported
Owner/Operator Address:	4872 LANDIS AVENUE
Owner/Operator City,State,Zip:	BALDWIN PARK, CA 91706
Owner/Operator Telephone:	626-893-1550
Owner/Operator Telephone Ext:	Not reported
Owner/Operator Fax:	Not reported
Owner/Operator Email:	Not reported

Owner/Operator Indicator:	Owner
Owner/Operator Name:	JOSE DENA
Legal Status:	Other
Date Became Current:	Not reported
Date Ended Current:	Not reported
Owner/Operator Address:	4872 LANDIS AVENUE
Owner/Operator City,State,Zip:	BALDWIN PARK, CA 91706
Owner/Operator Telephone:	626-893-1550
Owner/Operator Telephone Ext:	Not reported
Owner/Operator Fax:	Not reported
Owner/Operator Email:	Not reported

JOSE DENA (Continued) **1024750173**

Historic Generators:

Receive Date:	2018-07-09 00:00:00.0
Handler Name: JOSE DENA	
Federal Waste Generator Description:	Not a generator, verified
State District Owner:	Not reported
Large Quantity Handler of Universal Waste:	No
Recognized Trader Importer:	No
Recognized Trader Exporter:	No
Spent Lead Acid Battery Importer:	No
Spent Lead Acid Battery Exporter:	No
Current Record:	Yes
Non Storage Recycler Activity:	Not reported
Electronic Manifest Broker:	Not reported

List of NAICS Codes and Descriptions:

NAICS Code:	56299
NAICS Description:	ALL OTHER WASTE MANAGEMENT SERVICES

Facility Has Received Notices of Violations:

Violations:	No Violations Found

Evaluation Action Summary:

Evaluations:	No Evaluations Found

I191 **VIP CLEANERS** **EDR Hist Cleaner** **1020115273**
ESE **14515 BALDWIN AVE** **N/A**
1/4-1/2 **BALDWIN PARK, CA 91706**
0.299 mi.
1578 ft. **Site 1 of 3 in cluster I**

Relative: EDR Hist Cleaner
Higher

Actual:
426 ft.

Year:	Name:	Type:
1997	VIP CLEANERS	Drycleaning Plants, Except Rugs
1998	VIP CLEANERS	Drycleaning Plants, Except Rugs

I192 **V I P CLEANERS** **DRYCLEANERS** **S121699144**
ESE **14515 BALDWIN TOWNE CTR PKY STE H** **N/A**
1/4-1/2 **BALDWIN PARK, CA 91706**
0.299 mi.
1578 ft. **Site 2 of 3 in cluster I**

Relative: DRYCLEAN SOUTH COAST:
Higher

Actual:
426 ft.

Name:	V I P CLEANERS
Address:	14515 BALDWIN TOWNE CTR PKY STE H
City,State,Zip:	BALDWIN PARK, CA 91706
Facility ID:	68014
Application Number:	187366
Permit Number:	D09754
Status:	O
Representative Name:	SOKYU PAK
Representative Telephone:	818 8141385
Permit Status:	INACTIVE

V I P CLEANERS (Continued) **S121699144**

BCAT Number:	000234
BCAT Description:	DRY CLEANING EQUIP PERCHLOROETHYLENE
CCAT Number:	04
CCAT Description:	VAPOR RECOVERY UNIT COMPRESS & CONDENSE
UTM East:	412.32998657
UTM North:	3770.1201172
Application Date:	03/10/1989
PO Issue Date:	08/30/1989
NAICS Code:	Not reported
SIC Code:	7216

H193 **CORONET CERAMICS, INC.** **WIP** **S106767101**
East **14520 JOANBRIDGE ST** **N/A**
1/4-1/2 **BALDWIN PARK, CA 91706**
0.302 mi.
1594 ft. **Site 8 of 17 in cluster H**

Relative:
Higher
Actual:
431 ft.

WIP:

Name:	CORONET CERAMICS, INC.
Address:	14520 Joanbridge St
City,State,Zip:	BALDWIN PARK, CA 91706
Region:	4
File Number:	108.1346
File Status:	**Historical**
Staff:	DKOO
Facility Suite:	Not reported

I194 **WESTERN DENTAL KIDS (WESTERN DENTAL)** **CERS HAZ WASTE** **S123520725**
ESE **14510 BALDWIN AVE STE G-1** **CERS** **N/A**
1/4-1/2 **BALDWIN PARK, CA 91706**
0.304 mi.
1603 ft. **Site 3 of 3 in cluster I**

Relative:
Higher
Actual:
425 ft.

CERS HAZ WASTE:

Name:	WESTERN DENTAL KIDS (WESTERN DENTAL)
Address:	14510 BALDWIN AVE STE G-1
City,State,Zip:	BALDWIN PARK, CA 91706
Site ID:	434266
CERS ID:	10756729
CERS Description:	Hazardous Waste Generator

CERS:

Name:	WESTERN DENTAL KIDS (WESTERN DENTAL)
Address:	14510 BALDWIN AVE STE G-1
City,State,Zip:	BALDWIN PARK, CA 91706
Site ID:	434266
CERS ID:	10756729
CERS Description:	Chemical Storage Facilities

Violations:

Site ID:	434266
Site Name:	Western Dental Kids (Western Dental)
Violation Date:	07-05-2018
Citation:	HSC 6.95 25508(a)(1) - California Health and Safety Code, Chapter 6.95, Section(s) 25508(a)(1)
Violation Description:	Failure to complete and electronically submit the Business Activities

WESTERN DENTAL KIDS (WESTERN DENTAL) (Continued) **S123520725**

	Page and/or Business Owner Operator Identification Page.
Violation Notes:	Returned to compliance on 02/18/2020. OBSERVATION: The business failed to complete and electronically submit the Business Activities Page and/or Business Owner Operator Identification Page with correct address site information. CORRECTIVE ACTION: Complete and electronically submit the Business Activities Page and/or Business Owner Operator Identification Page for correct address location at: 14510 Baldwin Park Towne Ctr., Unit G1, Baldwin Park.
Violation Division:	Los Angeles County Fire Department
Violation Program:	HMRRP
Violation Source:	CERS

Evaluation:

Eval General Type:	Compliance Evaluation Inspection
Eval Date:	07-05-2018
Violations Found:	No
Eval Type:	Routine done by local agency
Eval Notes:	Laura Bobadilla, Manager
Eval Division:	Los Angeles County Fire Department
Eval Program:	HW
Eval Source:	CERS

Eval General Type:	Compliance Evaluation Inspection
Eval Date:	07-05-2018
Violations Found:	Yes
Eval Type:	Routine done by local agency
Eval Notes:	Laura Bobadilla, Manager
Eval Division:	Los Angeles County Fire Department
Eval Program:	HMRRP
Eval Source:	CERS

Affiliation:

Affiliation Type Desc:	Document Preparer
Entity Name:	Gerado Mejia
Entity Title:	Not reported
Affiliation Address:	Not reported
Affiliation City:	Not reported
Affiliation State:	Not reported
Affiliation Country:	Not reported
Affiliation Zip:	Not reported
Affiliation Phone:	Not reported

Affiliation Type Desc:	Operator
Entity Name:	Western Dental Kids (Western Dental)
Entity Title:	Not reported
Affiliation Address:	Not reported
Affiliation City:	Not reported
Affiliation State:	Not reported
Affiliation Country:	Not reported
Affiliation Zip:	Not reported
Affiliation Phone:	(714) 480-3000

Affiliation Type Desc:	Environmental Contact
Entity Name:	Edward Saldana
Entity Title:	Not reported
Affiliation Address:	530 S Main St

WESTERN DENTAL KIDS (WESTERN DENTAL) (Continued) **S123520725**

Affiliation City:	Orange
Affiliation State:	CA
Affiliation Country:	Not reported
Affiliation Zip:	92868
Affiliation Phone:	Not reported

Affiliation Type Desc:	Identification Signer
Entity Name:	Gerado Mejia
Entity Title:	Not reported
Affiliation Address:	Not reported
Affiliation City:	Not reported
Affiliation State:	Not reported
Affiliation Country:	Not reported
Affiliation Zip:	Not reported
Affiliation Phone:	Not reported

Affiliation Type Desc:	Legal Owner
Entity Name:	WESTERN DENTAL
Entity Title:	Not reported
Affiliation Address:	530 S Main St
Affiliation City:	Orange
Affiliation State:	CA
Affiliation Country:	United States
Affiliation Zip:	92868
Affiliation Phone:	(714) 480-3000

Affiliation Type Desc:	Parent Corporation
Entity Name:	Western Dental Services, Inc.
Entity Title:	Not reported
Affiliation Address:	Not reported
Affiliation City:	Not reported
Affiliation State:	Not reported
Affiliation Country:	Not reported
Affiliation Zip:	Not reported
Affiliation Phone:	Not reported

Affiliation Type Desc:	CUPA District
Entity Name:	Los Angeles County Fire
Entity Title:	Not reported
Affiliation Address:	5825 Rickenbacker Road
Affiliation City:	Commerce
Affiliation State:	CA
Affiliation Country:	Not reported
Affiliation Zip:	90040-3027
Affiliation Phone:	(323) 890-4000

Affiliation Type Desc:	Facility Mailing Address
Entity Name:	Mailing Address
Entity Title:	Not reported
Affiliation Address:	530 S Main St
Affiliation City:	Orange
Affiliation State:	CA
Affiliation Country:	Not reported
Affiliation Zip:	91706
Affiliation Phone:	Not reported

J195 West 1/4-1/2 0.309 mi. 1629 ft. | **WASTE MANAGEMENT - SAN GABRIEL/POMONA** | **UST** | **U004270998**
13940 EAST LIVE OAK AVENUE | **N/A**
BALDWIN PARK, CA

Site 1 of 12 in cluster J

Relative: Lower
Actual: 409 ft.

UST CLOSURE:

Name:	WASTE MANAGEMENT - SAN GABRIEL/POMONA
Address:	13940 EAST LIVE OAK AVENUE
City,State,Zip:	BALDWIN PARK, CA
Claim Number:	Case No. 009361-009164
Type:	Closure Denials and Approved Orders
Deadline Date:	11/7/2014
Documents:	13940 East Live Oak Avenue, Baldwin Park, Los Angeles CountyNotice, 13940 East Live Oak Avenue, Baldwin Park, Los Angeles CountyExec Draft Order, 13940 East Live Oak Avenue, Baldwin Park, Los Angeles CountyClosure Summary
Comments:	Not reported
Comments URL:	Not reported
Response:	Not reported
Response URL:	Not reported
Comments2:	Not reported
Comments2 URL:	Not reported
Response2:	Not reported
Response2 URL:	Not reported
Closure:	WQO 2014-0211-UST (12/23/2014)
Closure URL:	https://www.waterboards.ca.gov/board_decisions/adopted_orders/water_quality/2014/wqo2014_0211_ust.pdf
Uniform:	WQO 2014-0211-UST (12/23/2014)Uniform Closure Letter (01/30/2015)
Uniform URL:	https://www.waterboards.ca.gov/water_issues/programs/ustcf/docs/prop_closure_cases/009361_009164_ucl.pdf

---

J196 West 1/4-1/2 0.309 mi. 1629 ft. | **WASTE MGT-SAN GABRIEL/POMONA V** | **UST** | **U004050884**
13940 LIVE OAK AVE | **LOS ANGELES CO. HMS** | **N/A**
BALDWIN PARK, CA 91706

Site 2 of 12 in cluster J

Relative: Lower
Actual: 409 ft.

UST:

Name:	WASTE MGT-SAN GABRIEL/POMONA V
Address:	13940 LIVE OAK AVE
City,State,Zip:	BALDWIN PARK, CA 91706
Facility ID:	9164
Permitting Agency:	LOS ANGELES COUNTY
Latitude:	34.107062
Longitude:	-117.969981

LOS ANGELES CO. HMS:

Name:	WASTE MGT-SAN GABRIEL/POMONA V
Address:	13940 LIVE OAK AVE
City,State,Zip:	BALDWIN PARK, CA 917061321
Region:	LA
Permit Category:	T
Facility Id:	009361-009164
Facility Type:	0
Facility Status:	Permit
Area:	3X
Permit Number:	00000148T
Permit Status:	Permit

J197	**WEBSTERS REFUSE DISPOSAL**	**RCRA-SQG**	**1000388629**
West	**13940 LIVE OAK**	**SWF/LF**	**CAD981439912**
1/4-1/2	**BALDWIN PARK, CA 91706**	**LUST**	
0.309 mi.		**CERS HAZ WASTE**	
1629 ft.	**Site 3 of 12 in cluster J**	**SWEEPS UST**	
Relative:		**HIST UST**	
Lower		**CERS TANKS**	
Actual:		**CA FID UST**	
409 ft.		**Cortese**	
		EMI	
		WIP	
		CERS	

RCRA-SQG:

Date Form Received by Agency:	1996-09-01 00:00:00.0
Handler Name:	WEBSTERS REFUSE DISPOSAL
Handler Address:	13940 LIVE OAK
Handler City,State,Zip:	BALDWIN PARK, CA 91706
EPA ID:	CAD981439912
Contact Name:	Not reported
Contact Address:	Not reported
Contact City,State,Zip:	Not reported
Contact Telephone:	Not reported
Contact Fax:	Not reported
Contact Email:	Not reported
Contact Title:	Not reported
EPA Region:	09
Land Type:	Not reported
Federal Waste Generator Description:	Small Quantity Generator
Non-Notifier:	Not reported
Biennial Report Cycle:	Not reported
Accessibility:	Not reported
Active Site Indicator:	Handler Activities
State District Owner:	CA
State District:	3
Mailing Address:	13940 E LIVE OAK AVE
Mailing City,State,Zip:	BALDWIN PARK, CA 91706
Owner Name:	Not reported
Owner Type:	Not reported
Operator Name:	NOT REQUIRED
Operator Type:	Private
Short-Term Generator Activity:	No
Importer Activity:	No
Mixed Waste Generator:	No
Transporter Activity:	No
Transfer Facility Activity:	No
Recycler Activity with Storage:	No
Small Quantity On-Site Burner Exemption:	No
Smelting Melting and Refining Furnace Exemption:	No
Underground Injection Control:	No
Off-Site Waste Receipt:	No
Universal Waste Indicator:	No
Universal Waste Destination Facility:	No
Federal Universal Waste:	No
Active Site Fed-Reg Treatment Storage and Disposal Facility:	Not reported
Active Site Converter Treatment storage and Disposal Facility:	Not reported
Active Site State-Reg Treatment Storage and Disposal Facility:	Not reported
Active Site State-Reg Handler:	---
Federal Facility Indicator:	Not reported

WEBSTERS REFUSE DISPOSAL (Continued) **1000388629**

Hazardous Secondary Material Indicator:	N
Sub-Part K Indicator:	Not reported
Commercial TSD Indicator:	No
Treatment Storage and Disposal Type:	Not reported
2018 GPRA Permit Baseline:	Not on the Baseline
2018 GPRA Renewals Baseline:	Not on the Baseline
Permit Renewals Workload Universe:	Not reported
Permit Workload Universe:	Not reported
Permit Progress Universe:	Not reported
Post-Closure Workload Universe:	Not reported
Closure Workload Universe:	Not reported
202 GPRA Corrective Action Baseline:	No
Corrective Action Workload Universe:	No
Subject to Corrective Action Universe:	No
Non-TSDFs Where RCRA CA has Been Imposed Universe:	No
TSDFs Potentially Subject to CA Under 3004 (u)/(v) Universe:	No
TSDFs Only Subject to CA under Discretionary Auth Universe:	No
Corrective Action Priority Ranking:	No NCAPS ranking
Environmental Control Indicator:	No
Institutional Control Indicator:	No
Human Exposure Controls Indicator:	N/A
Groundwater Controls Indicator:	N/A
Operating TSDF Universe:	Not reported
Full Enforcement Universe:	Not reported
Significant Non-Complier Universe:	No
Unaddressed Significant Non-Complier Universe:	No
Addressed Significant Non-Complier Universe:	No
Significant Non-Complier With a Compliance Schedule Universe:	No
Financial Assurance Required:	Not reported
Handler Date of Last Change:	2006-09-05 00:00:00.0
Recognized Trader-Importer:	No
Recognized Trader-Exporter:	No
Importer of Spent Lead Acid Batteries:	No
Exporter of Spent Lead Acid Batteries:	No
Recycler Activity Without Storage:	No
Manifest Broker:	No
Sub-Part P Indicator:	No

Handler - Owner Operator:

Owner/Operator Indicator:	Owner
Owner/Operator Name:	WASTE MANAGEMENT INC
Legal Status:	Private
Date Became Current:	Not reported
Date Ended Current:	Not reported
Owner/Operator Address:	NOT REQUIRED
Owner/Operator City,State,Zip:	NOT REQUIRED, ME 99999
Owner/Operator Telephone:	415-555-1212
Owner/Operator Telephone Ext:	Not reported
Owner/Operator Fax:	Not reported
Owner/Operator Email:	Not reported

Owner/Operator Indicator:	Operator
Owner/Operator Name:	NOT REQUIRED
Legal Status:	Private
Date Became Current:	Not reported
Date Ended Current:	Not reported

WEBSTERS REFUSE DISPOSAL (Continued) **1000388629**

Owner/Operator Address: NOT REQUIRED
Owner/Operator City,State,Zip: NOT REQUIRED, ME 99999
Owner/Operator Telephone: 415-555-1212
Owner/Operator Telephone Ext: Not reported
Owner/Operator Fax: Not reported
Owner/Operator Email: Not reported

Historic Generators:

Receive Date: 1996-09-01 00:00:00.0
Handler Name: WEBSTERS REFUSE DISPOSAL
Federal Waste Generator Description: Small Quantity Generator
State District Owner: CA
Large Quantity Handler of Universal Waste: No
Recognized Trader Importer: No
Recognized Trader Exporter: No
Spent Lead Acid Battery Importer: No
Spent Lead Acid Battery Exporter: No
Current Record: Yes
Non Storage Recycler Activity: Not reported
Electronic Manifest Broker: Not reported

Receive Date: 1986-09-03 00:00:00.0
Handler Name: WEBSTERS REFUSE DISPOSAL
Federal Waste Generator Description: Large Quantity Generator
State District Owner: CA
Large Quantity Handler of Universal Waste: No
Recognized Trader Importer: No
Recognized Trader Exporter: No
Spent Lead Acid Battery Importer: No
Spent Lead Acid Battery Exporter: No
Current Record: No
Non Storage Recycler Activity: Not reported
Electronic Manifest Broker: Not reported

Receive Date: 1990-04-12 00:00:00.0
Handler Name: WEBSTERS REFUSE DISPOSAL
Federal Waste Generator Description: Large Quantity Generator
State District Owner: Not reported
Large Quantity Handler of Universal Waste: No
Recognized Trader Importer: No
Recognized Trader Exporter: No
Spent Lead Acid Battery Importer: No
Spent Lead Acid Battery Exporter: No
Current Record: No
Non Storage Recycler Activity: Not reported
Electronic Manifest Broker: Not reported

List of NAICS Codes and Descriptions:

NAICS Code: 48411
NAICS Description: GENERAL FREIGHT TRUCKING, LOCAL

Facility Has Received Notices of Violations:

Violations: No Violations Found

Evaluation Action Summary:

WEBSTERS REFUSE DISPOSAL (Continued) **1000388629**

Evaluations: No Evaluations Found

LOS ANGELES CO. LF:

Name:	WASTE MANAGEMENT - BALDWIN PARK
Address:	13940 E. LIVE OAK AVE.
City,State,Zip:	BALDWIN PARK, CA 91706
Site ID:	1144
Alt. Site Name:	Not reported
Alt. Address:	Not reported
Site Contact:	Not reported
Site Contact Phone:	Not reported
Site Email:	Not reported
Site Website:	Not reported
Site Type:	Waste Hauler
Site SWIS Number:	19-AS-0090
Beginning Operation Date:	Not reported
Ending Operation Date:	Not reported
Local Enforcement Agency:	Not reported
Maximun Depth Fill(Ft):	Not reported
Permitted Capacity:	Not reported
Present Use:	Not reported
Remaining Capacity(Million):	Not reported
Status:	Closed
Waste Accepted:	Not reported
Hours of Operation:	Not reported
Disposal Area (Acre):	Not reported

Detail As Of 01/2014:

Operator Name:	Not reported
Operator Address:	Not reported
Operator City/State/Zip:	Not reported
Operator Contact:	Not reported
Operator Telephone:	Not reported
Operator Email:	Not reported
Owner Name:	Not reported
Owner Address:	Not reported
Owner City/State/Zip:	Not reported
Owner Contact:	Not reported
Owner Telephone:	Not reported
Owner Email:	Not reported
District:	1
Site Mailing Address:	Not reported

LUST:

Name:	WASTE MANAGEMENT - SAN GABRIEL/POMONA V
Address:	13940 E LIVE OAK AVENUE
City,State,Zip:	BALDWIN PARK, CA 91706-0456
Lead Agency:	SWRCB
Case Type:	LUST Cleanup Site
Geo Track:	http://geotracker.waterboards.ca.gov/profile_report.asp?global_id=T10000003395
Global Id:	T10000003395
Latitude:	34.105713
Longitude:	-117.97133
Status:	Completed - Case Closed
Status Date:	01/30/2015
Case Worker:	MC

WEBSTERS REFUSE DISPOSAL (Continued) **1000388629**

RB Case Number: Not reported
Local Agency: LOS ANGELES COUNTY
File Location: Local Agency
Local Case Number: Not reported
Potential Media Affect: Soil
Potential Contaminants of Concern: Diesel, Waste Oil / Motor / Hydraulic / Lubricating, Xylene
Site History: Not reported

LUST:
Global Id: T10000003395
Contact Type: Local Agency Caseworker
Contact Name: KATTYA BATRES RINZE
Organization Name: LOS ANGELES COUNTY
Address: 900 SOUTH FREMONT AVE
City: ALHAMBRA
Email: gbatres@dpw.lacounty.gov
Phone Number: Not reported

Global Id: T10000003395
Contact Type: Regional Board Caseworker
Contact Name: MATTHEW COHEN
Organization Name: SWRCB
Address: 1001 I Street
City: SACRAMENTO
Email: matthew.cohen@waterboards.ca.gov
Phone Number: 9163415751

LUST:
Global Id: T10000003395
Action Type: ENFORCEMENT
Date: 12/23/2014
Action: State Water Board Closure Order

Global Id: T10000003395
Action Type: ENFORCEMENT
Date: 01/30/2015
Action: Closure/No Further Action Letter

Global Id: T10000003395
Action Type: ENFORCEMENT
Date: 08/29/2014
Action: Notification - Public Notice of Case Closure

Global Id: T10000003395
Action Type: Other
Date: 08/17/2005
Action: Leak Discovery

Global Id: T10000003395
Action Type: Other
Date: 08/17/2005
Action: Leak Stopped

Global Id: T10000003395
Action Type: Other
Date: 11/16/2011
Action: Leak Reported

WEBSTERS REFUSE DISPOSAL (Continued) **1000388629**

Global Id: T10000003395
Action Type: ENFORCEMENT
Date: 06/27/2013
Action: Referral to Regional Board

LUST:
Global Id: T10000003395
Status: Open - Case Begin Date
Status Date: 08/17/2005

Global Id: T10000003395
Status: Open - Site Assessment
Status Date: 11/16/2011

Global Id: T10000003395
Status: Open - Eligible for Closure
Status Date: 01/17/2014

Global Id: T10000003395
Status: Open - Eligible for Closure
Status Date: 12/31/2014

Global Id: T10000003395
Status: Completed - Case Closed
Status Date: 01/30/2015

LUST REG 4:
Region: 4
Regional Board: 04
County: Los Angeles
Facility Id: I-09164
Status: Case Closed
Substance: Diesel
Substance Quantity: Not reported
Local Case No: Not reported
Case Type: Soil
Abatement Method Used at the Site: Not reported
Global ID: T0603703351
W Global ID: Not reported
Staff: UNK
Local Agency: 19000
Cross Street: STUART
Enforcement Type: Not reported
Date Leak Discovered: 12/21/1989
Date Leak First Reported: 12/27/1989
Date Leak Record Entered: 3/5/1990
Date Confirmation Began: 12/27/1989
Date Leak Stopped: Not reported
Date Case Last Changed on Database: 12/26/1991
Date the Case was Closed: 4/8/1993
How Leak Discovered: Not reported
How Leak Stopped: Not reported
Cause of Leak: Not reported
Leak Source: Not reported
Operator: MULLER, MIKE

WEBSTERS REFUSE DISPOSAL (Continued) **1000388629**

Water System:	Not reported
Well Name:	Not reported
Approx. Dist To Production Well (ft):	2025.385214860576304461923259 1
Source of Cleanup Funding:	F
Preliminary Site Assessment Workplan Submitted:	Not reported
Preliminary Site Assessment Began:	Not reported
Pollution Characterization Began:	Not reported
Remediation Plan Submitted:	Not reported
Remedial Action Underway:	Not reported
Post Remedial Action Monitoring Began:	Not reported
Enforcement Action Date:	Not reported
Historical Max MTBE Date:	Not reported
Hist Max MTBE Conc in Groundwater:	Not reported
Hist Max MTBE Conc in Soil:	Not reported
Significant Interim Remedial Action Taken:	Not reported
GW Qualifier:	Not reported
Soil Qualifier:	Not reported
Organization:	Not reported
Owner Contact:	Not reported
Responsible Party:	WASTER MANAGEMENT OF N.AMERICA
RP Address:	18500 VON KARMEN AVE., IRVINE CA 92715
Program:	LUST
Lat/Long:	34.1064032 / -1
Local Agency Staff:	Not reported
Beneficial Use:	Not reported
Priority:	Not reported
Cleanup Fund Id:	Not reported
Suspended:	Not reported
Assigned Name:	Not reported
Summary:	Not reported

CERS HAZ WASTE:

Name:	WASTE MGMT SAN GABRIEL/POMONA VALLE
Address:	13940 E LIVE OAK AVE
City,State,Zip:	BALDWIN PARK, CA 91706
Site ID:	84757
CERS ID:	10285492
CERS Description:	Hazardous Waste Generator

SWEEPS UST:

Name:	WEBSTER'S REFUSE DISPOSAL
Address:	13940 E LIVE OAK AVE
City:	BALDWIN PARK
Status:	Not reported
Comp Number:	9164
Number:	Not reported
Board Of Equalization:	44-008331
Referral Date:	Not reported
Action Date:	Not reported
Created Date:	Not reported
Owner Tank Id:	Not reported
SWRCB Tank Id:	19-000-009164-000002
Tank Status:	Not reported
Capacity:	10000
Active Date:	Not reported
Tank Use:	M.V. FUEL

WEBSTERS REFUSE DISPOSAL (Continued) **1000388629**

STG:	PRODUCT
Content:	REG UNLEADED
Number Of Tanks:	3

Name:	WEBSTER'S REFUSE DISPOSAL
Address:	13940 E LIVE OAK AVE
City:	BALDWIN PARK
Status:	Not reported
Comp Number:	9164
Number:	Not reported
Board Of Equalization:	44-008331
Referral Date:	Not reported
Action Date:	Not reported
Created Date:	Not reported
Owner Tank Id:	Not reported
SWRCB Tank Id:	19-000-009164-000006
Tank Status:	Not reported
Capacity:	500
Active Date:	Not reported
Tank Use:	OIL
STG:	PRODUCT
Content:	Not reported
Number Of Tanks:	Not reported

Name:	WEBSTER'S REFUSE DISPOSAL
Address:	13940 E LIVE OAK AVE
City:	BALDWIN PARK
Status:	Not reported
Comp Number:	9164
Number:	Not reported
Board Of Equalization:	44-008331
Referral Date:	Not reported
Action Date:	Not reported
Created Date:	Not reported
Owner Tank Id:	Not reported
SWRCB Tank Id:	19-000-009164-000010
Tank Status:	Not reported
Capacity:	1
Active Date:	Not reported
Tank Use:	UNKNOWN
STG:	PRODUCT
Content:	Not reported
Number Of Tanks:	Not reported

Name:	WEBSTER'S REFUSE DISPOSAL
Address:	13940 E LIVE OAK AVE
City:	BALDWIN PARK
Status:	Active
Comp Number:	9164
Number:	1
Board Of Equalization:	44-008331
Referral Date:	08-29-89
Action Date:	08-29-89
Created Date:	06-30-89
Owner Tank Id:	3
SWRCB Tank Id:	19-000-009164-000001
Tank Status:	A

WEBSTERS REFUSE DISPOSAL (Continued) **1000388629**

Capacity:	10000
Active Date:	01-08-93
Tank Use:	M.V. FUEL
STG:	P
Content:	REG UNLEADED
Number Of Tanks:	7

Name:	WEBSTER'S REFUSE DISPOSAL
Address:	13940 E LIVE OAK AVE
City:	BALDWIN PARK
Status:	Active
Comp Number:	9164
Number:	1
Board Of Equalization:	44-008331
Referral Date:	08-29-89
Action Date:	08-29-89
Created Date:	06-30-89
Owner Tank Id:	6
SWRCB Tank Id:	19-000-009164-000003
Tank Status:	A
Capacity:	1000
Active Date:	01-08-93
Tank Use:	OIL
STG:	W
Content:	Not reported
Number Of Tanks:	Not reported

Name:	WEBSTER'S REFUSE DISPOSAL
Address:	13940 E LIVE OAK AVE
City:	BALDWIN PARK
Status:	Active
Comp Number:	9164
Number:	1
Board Of Equalization:	44-008331
Referral Date:	08-29-89
Action Date:	08-29-89
Created Date:	06-30-89
Owner Tank Id:	1
SWRCB Tank Id:	19-000-009164-000004
Tank Status:	A
Capacity:	1000
Active Date:	01-08-93
Tank Use:	OIL
STG:	P
Content:	Not reported
Number Of Tanks:	Not reported

Name:	WEBSTER'S REFUSE DISPOSAL
Address:	13940 E LIVE OAK AVE
City:	BALDWIN PARK
Status:	Active
Comp Number:	9164
Number:	1
Board Of Equalization:	44-008331
Referral Date:	08-29-89
Action Date:	08-29-89
Created Date:	06-30-89

WEBSTERS REFUSE DISPOSAL (Continued) **1000388629**

Owner Tank Id: 5
SWRCB Tank Id: 19-000-009164-000005
Tank Status: A
Capacity: 500
Active Date: 01-08-93
Tank Use: OIL
STG: P
Content: Not reported
Number Of Tanks: Not reported

Name: WEBSTER'S REFUSE DISPOSAL
Address: 13940 E LIVE OAK AVE
City: BALDWIN PARK
Status: Active
Comp Number: 9164
Number: 1
Board Of Equalization: 44-008331
Referral Date: 08-29-89
Action Date: 08-29-89
Created Date: 06-30-89
Owner Tank Id: 7
SWRCB Tank Id: 19-000-009164-000007
Tank Status: A
Capacity: 350
Active Date: 01-08-93
Tank Use: OIL
STG: W
Content: Not reported
Number Of Tanks: Not reported

Name: WEBSTER'S REFUSE DISPOSAL
Address: 13940 E LIVE OAK AVE
City: BALDWIN PARK
Status: Active
Comp Number: 9164
Number: 1
Board Of Equalization: 44-008331
Referral Date: 08-29-89
Action Date: 08-29-89
Created Date: 06-30-89
Owner Tank Id: 2
SWRCB Tank Id: 19-000-009164-000008
Tank Status: A
Capacity: 20000
Active Date: 01-08-93
Tank Use: M.V. FUEL
STG: P
Content: DIESEL
Number Of Tanks: Not reported

Name: WEBSTER'S REFUSE DISPOSAL
Address: 13940 E LIVE OAK AVE
City: BALDWIN PARK
Status: Active
Comp Number: 9164
Number: 1
Board Of Equalization: 44-008331

WEBSTERS REFUSE DISPOSAL (Continued) **1000388629**

Referral Date:	08-29-89
Action Date:	08-29-89
Created Date:	06-30-89
Owner Tank Id:	4
SWRCB Tank Id:	19-000-009164-000009
Tank Status:	A
Capacity:	20000
Active Date:	01-08-93
Tank Use:	M.V. FUEL
STG:	P
Content:	DIESEL
Number Of Tanks:	Not reported

HIST UST:

Name:	SCA/WEBSTERS REFUSE DISPOSAL
Address:	13940 E LIVE OAK AVENUE
City,State,Zip:	BALDWIN PARK, CA 91706
File Number:	00028207
URL:	http://geotracker.waterboards.ca.gov/ustpdfs/pdf/00028207.pdf
Region:	STATE
Facility ID:	00000050664
Facility Type:	Not reported
Other Type:	REFUSE COLLECTION
Contact Name:	Not reported
Telephone:	8183381189
Owner Name:	WASTE MANAGEMENT, INC.
Owner Address:	3003 BUTTERFIELD ROAD
Owner City,St,Zip:	OAK BROOK, IL 60521
Total Tanks:	0010
Tank Num:	001
Container Num:	1
Year Installed:	1972
Tank Capacity:	00010000
Tank Used for:	PRODUCT
Type of Fuel:	UNLEADED
Container Construction Thickness:	1/4
Leak Detection:	Visual, Stock Inventor, Pressure Test
Tank Num:	001
Container Num:	1
Year Installed:	1972
Tank Capacity:	00010000
Tank Used for:	PRODUCT
Type of Fuel:	UNLEADED
Container Construction Thickness:	1/4
Leak Detection:	Visual, Stock Inventor, Pressure Test
Tank Num:	002
Container Num:	2
Year Installed:	1972
Tank Capacity:	00010000
Tank Used for:	PRODUCT
Type of Fuel:	DIESEL
Container Construction Thickness:	1/4
Leak Detection:	Visual, Stock Inventor, Pressure Test

WEBSTERS REFUSE DISPOSAL (Continued) **1000388629**

Tank Num:	002
Container Num:	2
Year Installed:	1972
Tank Capacity:	00010000
Tank Used for:	PRODUCT
Type of Fuel:	DIESEL
Container Construction Thickness:	1/4
Leak Detection:	Visual, Stock Inventor, Pressure Test

Tank Num:	003
Container Num:	3
Year Installed:	1976
Tank Capacity:	00000550
Tank Used for:	PRODUCT
Type of Fuel:	DIESEL
Container Construction Thickness:	.250
Leak Detection:	Visual, Stock Inventor, Pressure Test

Tank Num:	003
Container Num:	3
Year Installed:	1976
Tank Capacity:	00000550
Tank Used for:	PRODUCT
Type of Fuel:	DIESEL
Container Construction Thickness:	.250
Leak Detection:	Visual, Stock Inventor, Pressure Test

Tank Num:	004
Container Num:	4
Year Installed:	1975
Tank Capacity:	00012000
Tank Used for:	PRODUCT
Type of Fuel:	DIESEL
Container Construction Thickness:	.250
Leak Detection:	Visual, Stock Inventor, Pressure Test

Tank Num:	004
Container Num:	4
Year Installed:	1975
Tank Capacity:	00012000
Tank Used for:	PRODUCT
Type of Fuel:	DIESEL
Container Construction Thickness:	.250
Leak Detection:	Visual, Stock Inventor, Pressure Test

Tank Num:	005
Container Num:	5
Year Installed:	1975
Tank Capacity:	00012000
Tank Used for:	PRODUCT
Type of Fuel:	DIESEL
Container Construction Thickness:	.250
Leak Detection:	Visual, Stock Inventor, Pressure Test

Tank Num:	005
Container Num:	5
Year Installed:	1975

WEBSTERS REFUSE DISPOSAL (Continued) **1000388629**

Tank Capacity:	00012000
Tank Used for:	PRODUCT
Type of Fuel:	DIESEL
Container Construction Thickness:	.250
Leak Detection:	Visual, Stock Inventor, Pressure Test

Tank Num:	006
Container Num:	6
Year Installed:	1972
Tank Capacity:	00000500
Tank Used for:	PRODUCT
Type of Fuel:	DIESEL
Container Construction Thickness:	.250
Leak Detection:	Visual, Stock Inventor, Pressure Test

Tank Num:	006
Container Num:	6
Year Installed:	1972
Tank Capacity:	00000500
Tank Used for:	PRODUCT
Type of Fuel:	DIESEL
Container Construction Thickness:	.250
Leak Detection:	Visual, Stock Inventor, Pressure Test

Tank Num:	007
Container Num:	7
Year Installed:	1972
Tank Capacity:	00000500
Tank Used for:	PRODUCT
Type of Fuel:	Not reported
Container Construction Thickness:	.250
Leak Detection:	Visual, Stock Inventor, Pressure Test

Tank Num:	007
Container Num:	7
Year Installed:	1972
Tank Capacity:	00000500
Tank Used for:	PRODUCT
Type of Fuel:	Not reported
Container Construction Thickness:	.250
Leak Detection:	Visual, Stock Inventor, Pressure Test

Tank Num:	008
Container Num:	8
Year Installed:	1972
Tank Capacity:	00001000
Tank Used for:	PRODUCT
Type of Fuel:	Not reported
Container Construction Thickness:	.250
Leak Detection:	Visual, Stock Inventor, Pressure Test

Tank Num:	008
Container Num:	8
Year Installed:	1972
Tank Capacity:	00001000
Tank Used for:	PRODUCT
Type of Fuel:	Not reported

WEBSTERS REFUSE DISPOSAL (Continued) **1000388629**

Container Construction Thickness: .250
Leak Detection: Visual, Stock Inventor, Pressure Test

Tank Num: 009
Container Num: 9
Year Installed: 1972
Tank Capacity: 00000500
Tank Used for: WASTE
Type of Fuel: WASTE OIL
Container Construction Thickness: .250
Leak Detection: Visual, Stock Inventor, Pressure Test

Tank Num: 009
Container Num: 9
Year Installed: 1972
Tank Capacity: 00000500
Tank Used for: WASTE
Type of Fuel: WASTE OIL
Container Construction Thickness: .250
Leak Detection: Visual, Stock Inventor, Pressure Test

Tank Num: 010
Container Num: 10
Year Installed: 1972
Tank Capacity: 00000350
Tank Used for: WASTE
Type of Fuel: Not reported
Container Construction Thickness: 4
Leak Detection: Visual

Tank Num: 010
Container Num: 10
Year Installed: 1972
Tank Capacity: 00000350
Tank Used for: WASTE
Type of Fuel: Not reported
Container Construction Thickness: 4
Leak Detection: Visual

Click here for Geo Tracker PDF:

CERS TANKS:
Name: WASTE MGMT SAN GABRIEL/POMONA VALLE
Address: 13940 E LIVE OAK AVE
City,State,Zip: BALDWIN PARK, CA 91706
Site ID: 84757
CERS ID: 10285492
CERS Description: Aboveground Petroleum Storage

Name: WASTE MGMT SAN GABRIEL/POMONA VALLE
Address: 13940 E LIVE OAK AVE
City,State,Zip: BALDWIN PARK, CA 91706
Site ID: 84757
CERS ID: 10285492
CERS Description: Underground Storage Tank

WEBSTERS REFUSE DISPOSAL (Continued) **1000388629**

CA FID UST:

Facility ID:	19002303
Regulated By:	UTNKA
Regulated ID:	00008005
Cortese Code:	Not reported
SIC Code:	Not reported
Facility Phone:	8189607551
Mail To:	Not reported
Mailing Address:	18500 VON KARMEN
Mailing Address 2:	Not reported
Mailing City,St,Zip:	BALDWIN PARK 91706
Contact:	Not reported
Contact Phone:	Not reported
DUNs Number:	Not reported
NPDES Number:	Not reported
EPA ID:	Not reported
Comments:	Not reported
Status:	Active

CORTESE:

Name:	WASTE MANAGEMENT - SAN GABRIEL/POMONA V
Address:	13940 E LIVE OAK AVENUE
City,State,Zip:	BALDWIN PARK, CA
Region:	CORTESE
Envirostor Id:	Not reported
Global ID:	T10000003395
Site/Facility Type:	LUST CLEANUP SITE
Cleanup Status:	COMPLETED - CASE CLOSED
Status Date:	Not reported
Site Code:	Not reported
Latitude:	Not reported
Longitude:	Not reported
Owner:	Not reported
Enf Type:	Not reported
Swat R:	Not reported
Flag:	active
Order No:	Not reported
Waste Discharge System No:	Not reported
Effective Date:	Not reported
Region 2:	Not reported
WID Id:	Not reported
Solid Waste Id No:	Not reported
Waste Management Uit Name:	Not reported
File Name:	Active Open

Name:	WEBSTER'S REFUSE DISPOSAL
Address:	13940 LIVE OAK AVE
City,State,Zip:	BALDWIN PARK, CA 91706
Region:	CORTESE
Envirostor Id:	Not reported
Global ID:	T0603703351
Site/Facility Type:	LUST CLEANUP SITE
Cleanup Status:	COMPLETED - CASE CLOSED
Status Date:	Not reported
Site Code:	Not reported
Latitude:	Not reported

WEBSTERS REFUSE DISPOSAL (Continued) **1000388629**

Longitude:	Not reported
Owner:	Not reported
Enf Type:	Not reported
Swat R:	Not reported
Flag:	active
Order No:	Not reported
Waste Discharge System No:	Not reported
Effective Date:	Not reported
Region 2:	Not reported
WID Id:	Not reported
Solid Waste Id No:	Not reported
Waste Management Uit Name:	Not reported
File Name:	Active Open

EMI:

Name:	WEBSTER REFUSE DISPOSAL COMPAN
Address:	13940 E LIVE OAK AV
City,State,Zip:	BALDWIN PARK, CA 91706
Year:	1990
County Code:	19
Air Basin:	SC
Facility ID:	55700
Air District Name:	SC
SIC Code:	4953
Air District Name:	SOUTH COAST AQMD
Community Health Air Pollution Info System:	Not reported
Consolidated Emission Reporting Rule:	Not reported
Total Organic Hydrocarbon Gases Tons/Yr:	5
Reactive Organic Gases Tons/Yr:	5
Carbon Monoxide Emissions Tons/Yr:	0
NOX - Oxides of Nitrogen Tons/Yr:	0
SOX - Oxides of Sulphur Tons/Yr:	0
Particulate Matter Tons/Yr:	0
Part. Matter 10 Micrometers and Smllr Tons/Yr:	0

Name:	WASTE MANAGEMENT OF SAN GABRIE
Address:	13940 E LIVE OAK AV
City,State,Zip:	BALDWIN PARK, CA 91706
Year:	1995
County Code:	19
Air Basin:	SC
Facility ID:	55700
Air District Name:	SC
SIC Code:	4953
Air District Name:	SOUTH COAST AQMD
Community Health Air Pollution Info System:	Not reported
Consolidated Emission Reporting Rule:	Not reported
Total Organic Hydrocarbon Gases Tons/Yr:	5
Reactive Organic Gases Tons/Yr:	4
Carbon Monoxide Emissions Tons/Yr:	0
NOX - Oxides of Nitrogen Tons/Yr:	0
SOX - Oxides of Sulphur Tons/Yr:	0
Particulate Matter Tons/Yr:	0
Part. Matter 10 Micrometers and Smllr Tons/Yr:	0

Name:	WASTE MANAGEMENT OF SAN GABRIE
Address:	13940 E LIVE OAK AVE

WEBSTERS REFUSE DISPOSAL (Continued) **1000388629**

City,State,Zip:	BALDWIN PARK, CA 91706
Year:	1996
County Code:	19
Air Basin:	SC
Facility ID:	55700
Air District Name:	SC
SIC Code:	4953
Air District Name:	SOUTH COAST AQMD
Community Health Air Pollution Info System:	Not reported
Consolidated Emission Reporting Rule:	Not reported
Total Organic Hydrocarbon Gases Tons/Yr:	5
Reactive Organic Gases Tons/Yr:	3
Carbon Monoxide Emissions Tons/Yr:	0
NOX - Oxides of Nitrogen Tons/Yr:	0
SOX - Oxides of Sulphur Tons/Yr:	0
Particulate Matter Tons/Yr:	0
Part. Matter 10 Micrometers and Smllr Tons/Yr:	0

Name:	WASTE MANAGEMENT OF SAN GABRIEL/POMONA V
Address:	13940 E LIVE OAK AVE
City,State,Zip:	BALDWIN PARK, CA 91706
Year:	2005
County Code:	19
Air Basin:	SC
Facility ID:	55700
Air District Name:	SC
SIC Code:	4212
Air District Name:	SOUTH COAST AQMD
Community Health Air Pollution Info System:	Not reported
Consolidated Emission Reporting Rule:	Not reported
Total Organic Hydrocarbon Gases Tons/Yr:	.10817
Reactive Organic Gases Tons/Yr:	.106674369
Carbon Monoxide Emissions Tons/Yr:	.0051
NOX - Oxides of Nitrogen Tons/Yr:	.0235
SOX - Oxides of Sulphur Tons/Yr:	.000355
Particulate Matter Tons/Yr:	.00167
Part. Matter 10 Micrometers and Smllr Tons/Yr:	.00162992

WIP:

Name:	WASTE MGMT SAN GABRIEL/PVALLEY
Address:	13940 Live Oak Ave
City,State,Zip:	BALDWIN PARK, CA 91706
Region:	4
File Number:	108.1378
File Status:	**Not reported**
Staff:	UNIDENTIFIED
Facility Suite:	Not reported

CERS:

Name:	WASTE MGMT SAN GABRIEL/POMONA VALLE
Address:	13940 E LIVE OAK AVE
City,State,Zip:	BALDWIN PARK, CA 91706
Site ID:	84757
CERS ID:	10285492
CERS Description:	Chemical Storage Facilities

WEBSTERS REFUSE DISPOSAL (Continued) **1000388629**

Violations:

Site ID:	84757
Site Name:	WASTE MGMT SAN GABRIEL/POMONA VALLE
Violation Date:	06-23-2016
Citation:	23 CCR 16 2715(c) - California Code of Regulations, Title 23, Chapter 16, Section(s) 2715(c)
Violation Description:	Failure to comply with one or more of the following designated operator (DO) monthly inspection requirements: Be performed by an ICC certified DO. Inspect monthly alarm history report, check that alarms are documented and responded to appropriately, and attach a copy. Inspect for the presence of liquid/debris in spill containers. Inspect for the presence of liquid/debris in under dispenser containment (UDC) and ensure that the monitoring equipment is positioned correctly. Inspect for liquid or debris in containment sumps where an alarm occurred with no service visit. Check that all testing and maintenance has been completed and documented. Verify that all facility employees have been properly trained.
Violation Notes:	Returned to compliance on 05/23/2018.
Violation Division:	Los Angeles County Department of Public Works
Violation Program:	UST
Violation Source:	CERS

Site ID:	84757
Site Name:	WASTE MGMT SAN GABRIEL/POMONA VALLE
Violation Date:	06-17-2019
Citation:	23 CCR 16 2716(f) - California Code of Regulations, Title 23, Chapter 16, Section(s) 2716(f)
Violation Description:	"Failure to maintain on-site, or off-site at a readily available location if approved by the UPA, copies of Designated Operator inspection records as follows: Designated operator monthly inspection records for inspections performed before October 1, 2018 must be kept for 12 months from the month of inspection. For inspections performed on or after October 1, 2018, copies of the ""Designated Underground Storage Tank Operator Visual Inspection Report"" must be kept for 36 months from the month of inspection. "
Violation Notes:	Returned to compliance on 07/02/2020. DSL CTR VR-208 FS/UDC 5/6 NT PROP POS;LIQ IN UDC 1/2;FULL CTLS NOT SBMTTD,AB2481 18';DO RPRT 121918 INCOM;OVFL INSP;CERS;L6-05/26/19. CRRCT SNSR PSTNS;CLR LIQ;SBMT ALL REQRD TSTNG;SBMT DO RPRT COMP DATD 121918 OR DOCS;CNDCT & SBMTOVFL INSP;CRRCT CERS;SBMT FOLL FOR L6.
Violation Division:	Los Angeles County Department of Public Works
Violation Program:	UST
Violation Source:	CERS

Site ID:	84757
Site Name:	WASTE MGMT SAN GABRIEL/POMONA VALLE
Violation Date:	06-17-2019
Citation:	HSC 6.7 25299(a)(9) - California Health and Safety Code, Chapter 6.7, Section(s) 25299(a)(9)
Violation Description:	Leak detection equipment disabled or tampered with in a manner that would prevent the monitoring system from detecting and/or alerting the owner/operator of a leak.
Violation Notes:	Returned to compliance on 07/02/2020. DSL CTR VR-208 FS/UDC 5/6 NT PROP POS;LIQ IN UDC 1/2;FULL CTLS NOT SBMTTD,AB2481 18';DO RPRT 121918 INCOM;OVFL INSP;CERS;L6-05/26/19. CRRCT SNSR PSTNS;CLR LIQ;SBMT ALL REQRD TSTNG;SBMT DO RPRT COMP DATD 121918 OR DOCS;CNDCT & SBMTOVFL INSP;CRRCT CERS;SBMT FOLL FOR L6.

WEBSTERS REFUSE DISPOSAL (Continued) **1000388629**

Violation Division: Los Angeles County Department of Public Works
Violation Program: UST
Violation Source: CERS

Site ID: 84757
Site Name: WASTE MGMT SAN GABRIEL/POMONA VALLE
Violation Date: 06-23-2016
Citation: 23 CCR 16 2632(d)(1)(C), 2641(h), 2711(a)(8) - California Code of Regulations, Title 23, Chapter 16, Section(s) 2632(d)(1)(C), 2641(h), 2711(a)(8)
Violation Description: Failure to submit or update a plot plan.
Violation Notes: Returned to compliance on 05/23/2018.
Violation Division: Los Angeles County Department of Public Works
Violation Program: UST
Violation Source: CERS

Site ID: 84757
Site Name: WASTE MGMT SAN GABRIEL/POMONA VALLE
Violation Date: 06-29-2020
Citation: HSC 6.7 25293 - California Health and Safety Code, Chapter 6.7, Section(s) 25293
Violation Description: Failure to maintain UST records in sufficient detail to enable the UPA to determine whether the UST systems are in compliance.
Violation Notes: Returned to compliance on 07/21/2020. CERS ERRORS(FAC/TANK INFO,MON PLN,OWN/OP AGRMNT);BOE EXPIRED; 2018 SPBK NOT SUBMITTED
Violation Division: Los Angeles County Department of Public Works
Violation Program: UST
Violation Source: CERS

Site ID: 84757
Site Name: WASTE MGMT SAN GABRIEL/POMONA VALLE
Violation Date: 06-17-2019
Citation: 23 CCR 16 2712(i) - California Code of Regulations, Title 23, Chapter 16, Section(s) 2712(i)
Violation Description: Failure to have current UST Monitoring Plan available on site.
Violation Notes: Returned to compliance on 07/02/2020. DSL CTR VR-208 FS/UDC 5/6 NT PROP POS;LIQ IN UDC 1/2;FULL CTLS NOT SBMTTD,AB2481 18';DO RPRT 121918 INCOM;OVFL INSP;CERS;L6-05/26/19. CRRCT SNSR PSTNS;CLR LIQ;SBMT ALL REQRD TSTNG;SBMT DO RPRT COMP DATD 121918 OR DOCS;CNDCT & SBMTOVFL INSP;CRRCT CERS;SBMT FOLL FOR L6.
Violation Division: Los Angeles County Department of Public Works
Violation Program: UST
Violation Source: CERS

Site ID: 84757
Site Name: WASTE MGMT SAN GABRIEL/POMONA VALLE
Violation Date: 06-22-2017
Citation: 23 CCR 16 2712(f) - California Code of Regulations, Title 23, Chapter 16, Section(s) 2712(f)
Violation Description: Failure to implement the corrections specified in the inspection report within 30 calendar days of receiving an inspection report from either the CUPA or special inspector.
Violation Notes: Returned to compliance on 05/23/2018.
Violation Division: Los Angeles County Department of Public Works
Violation Program: UST
Violation Source: CERS

WEBSTERS REFUSE DISPOSAL (Continued) **1000388629**

Site ID: 84757
Site Name: WASTE MGMT SAN GABRIEL/POMONA VALLE
Violation Date: 06-29-2020
Citation: HSC 6.7 25284(a)(3)(A)&(B) - California Health and Safety Code, Chapter 6.7, Section(s) 25284(a)(3)(A)&(B)
Violation Description: Failure to implement or maintain a written agreement between the UST owner and operator.
Violation Notes: Returned to compliance on 07/21/2020. CERS ERRORS(FAC/TANK INFO,MON PLN,OWN/OP AGRMNT);BOE EXPIRED; 2018 SPBK NOT SUBMITTED
Violation Division: Los Angeles County Department of Public Works
Violation Program: UST
Violation Source: CERS

Site ID: 84757
Site Name: WASTE MGMT SAN GABRIEL/POMONA VALLE
Violation Date: 06-22-2017
Citation: 23 CCR 6.7 25284, 25286 - California Code of Regulations, Title 23, Chapter 6.7, Section(s) 25284, 25286
Violation Description: Failure to submit a complete and accurate application for a permit to operate a UST, or for renewal of the permit.
Violation Notes: Returned to compliance on 05/23/2018.
Violation Division: Los Angeles County Department of Public Works
Violation Program: UST
Violation Source: CERS

Site ID: 84757
Site Name: WASTE MGMT SAN GABRIEL/POMONA VALLE
Violation Date: 06-23-2016
Citation: 23 CCR 6.7 25284, 25286 - California Code of Regulations, Title 23, Chapter 6.7, Section(s) 25284, 25286
Violation Description: Failure to submit a complete and accurate application for a permit to operate a UST, or for renewal of the permit.
Violation Notes: Returned to compliance on 05/23/2018.
Violation Division: Los Angeles County Department of Public Works
Violation Program: UST
Violation Source: CERS

Site ID: 84757
Site Name: WASTE MGMT SAN GABRIEL/POMONA VALLE
Violation Date: 06-10-2015
Citation: HSC 6.7 25286 - California Health and Safety Code, Chapter 6.7, Section(s) 25286
Violation Description: Failure to obtain and maintain a valid Board of Equalization account number.
Violation Notes: Returned to compliance on 05/23/2018.
Violation Division: Los Angeles County Department of Public Works
Violation Program: UST
Violation Source: CERS

Site ID: 84757
Site Name: WASTE MGMT SAN GABRIEL/POMONA VALLE
Violation Date: 06-17-2019
Citation: 23 CCR 16 2638(d) - California Code of Regulations, Title 23, Chapter 16, Section(s) 2638(d)
Violation Description: Failure to submit the G Monitoring System Certification FormG to the UPA within 30 days of completion of the test.
Violation Notes: Returned to compliance on 07/02/2020. DSL CTR VR-208 FS/UDC 5/6 NT

WEBSTERS REFUSE DISPOSAL (Continued) **1000388629**

PROP POS;LIQ IN UDC 1/2;FULL CTLS NOT SBMTTD,AB2481 18';DO RPRT 121918 INCOM;OVFL INSP;CERS;L6-05/26/19. CRRCT SNSR PSTNS;CLR LIQ;SBMT ALL REQRD TSTNG;SBMT DO RPRT COMP DATD 121918 OR DOCS;CNDCT & SBMTOVFL INSP;CRRCT CERS;SBMT FOLL FOR L6.
Violation Division: Los Angeles County Department of Public Works
Violation Program: UST
Violation Source: CERS

Site ID: 84757
Site Name: WASTE MGMT SAN GABRIEL/POMONA VALLE
Violation Date: 06-17-2019
Citation: 23 CCR 16 2711(a)(8) - California Code of Regulations, Title 23, Chapter 16, Section(s) 2711(a)(8)
Violation Description: Failure to submit or maintain a current facility plot plan.
Violation Notes: Returned to compliance on 07/02/2020. DSL CTR VR-208 FS/UDC 5/6 NT PROP POS;LIQ IN UDC 1/2;FULL CTLS NOT SBMTTD,AB2481 18';DO RPRT 121918 INCOM;OVFL INSP;CERS;L6-05/26/19. CRRCT SNSR PSTNS;CLR LIQ;SBMT ALL REQRD TSTNG;SBMT DO RPRT COMP DATD 121918 OR DOCS;CNDCT & SBMTOVFL INSP;CRRCT CERS;SBMT FOLL FOR L6.
Violation Division: Los Angeles County Department of Public Works
Violation Program: UST
Violation Source: CERS

Site ID: 84757
Site Name: WASTE MGMT SAN GABRIEL/POMONA VALLE
Violation Date: 06-17-2019
Citation: 23 CCR 16 2715(a)(1)(B) - California Code of Regulations, Title 23, Chapter 16, Section(s) 2715(a)(1)(B)
Violation Description: Failure to submit the G Designated Underground Storage Tank Operator Identification FormG within 30 days of installing a UST system or within 30 days of a change in DO.
Violation Notes: Returned to compliance on 07/02/2020. DSL CTR VR-208 FS/UDC 5/6 NT PROP POS;LIQ IN UDC 1/2;FULL CTLS NOT SBMTTD,AB2481 18';DO RPRT 121918 INCOM;OVFL INSP;CERS;L6-05/26/19. CRRCT SNSR PSTNS;CLR LIQ;SBMT ALL REQRD TSTNG;SBMT DO RPRT COMP DATD 121918 OR DOCS;CNDCT & SBMTOVFL INSP;CRRCT CERS;SBMT FOLL FOR L6.
Violation Division: Los Angeles County Department of Public Works
Violation Program: UST
Violation Source: CERS

Site ID: 84757
Site Name: WASTE MGMT SAN GABRIEL/POMONA VALLE
Violation Date: 06-10-2015
Citation: 23 CCR 16 2711(a)(8) - California Code of Regulations, Title 23, Chapter 16, Section(s) 2711(a)(8)
Violation Description: Failure to submit, obtain approval, or maintain a complete/accurate plot plan.
Violation Notes: Returned to compliance on 05/23/2018.
Violation Division: Los Angeles County Department of Public Works
Violation Program: UST
Violation Source: CERS

Site ID: 84757
Site Name: WASTE MGMT SAN GABRIEL/POMONA VALLE
Violation Date: 06-29-2020
Citation: HSC 6.7 25284, 25286 - California Health and Safety Code, Chapter 6.7, Section(s) 25284, 25286

WEBSTERS REFUSE DISPOSAL (Continued) **1000388629**

Violation Description: Failure to submit a complete and accurate application for a permit to operate a UST, or for renewal of the permit.
Violation Notes: Returned to compliance on 07/21/2020. CERS ERRORS(FAC/TANK INFO,MON PLN,OWN/OP AGRMNT);BOE EXPIRED; 2018 SPBK NOT SUBMITTED
Violation Division: Los Angeles County Department of Public Works
Violation Program: UST
Violation Source: CERS

Site ID: 84757
Site Name: WASTE MGMT SAN GABRIEL/POMONA VALLE
Violation Date: 06-17-2019
Citation: 23 CCR 16 2712(b)(2) - California Code of Regulations, Title 23, Chapter 16, Section(s) 2712(b)(2)
Violation Description: Failure to maintain monitoring records for release detection and/or maintain records of appropriate follow-up actions.
Violation Notes: Returned to compliance on 07/02/2020. DSL CTR VR-208 FS/UDC 5/6 NT PROP POS;LIQ IN UDC 1/2;FULL CTLS NOT SBMTTD,AB2481 18';DO RPRT 121918 INCOM;OVFL INSP;CERS;L6-05/26/19. CRRCT SNSR PSTNS;CLR LIQ;SBMT ALL REQRD TSTNG;SBMT DO RPRT COMP DATD 121918 OR DOCS;CNDCT & SBMTOVFL INSP;CRRCT CERS;SBMT FOLL FOR L6.
Violation Division: Los Angeles County Department of Public Works
Violation Program: UST
Violation Source: CERS

Site ID: 84757
Site Name: WASTE MGMT SAN GABRIEL/POMONA VALLE
Violation Date: 06-10-2015
Citation: HSC 6.7 25286(a) - California Health and Safety Code, Chapter 6.7, Section(s) 25286(a)
Violation Description: Failure to submit an complete and accurate application for a permit to operate an underground storage tank, or for renewal of the permit.
Violation Notes: Returned to compliance on 05/23/2018.
Violation Division: Los Angeles County Department of Public Works
Violation Program: UST
Violation Source: CERS

Site ID: 84757
Site Name: WASTE MGMT SAN GABRIEL/POMONA VALLE
Violation Date: 06-17-2019
Citation: 23 CCR 16 2637.1(e) - California Code of Regulations, Title 23, Chapter 16, Section(s) 2637.1(e)
Violation Description: Failure to submit a copy of the spill containment test results on the G Spill Container Testing Report FormG to the UPA within 30 days after the test.
Violation Notes: Returned to compliance on 07/02/2020. DSL CTR VR-208 FS/UDC 5/6 NT PROP POS;LIQ IN UDC 1/2;FULL CTLS NOT SBMTTD,AB2481 18';DO RPRT 121918 INCOM;OVFL INSP;CERS;L6-05/26/19. CRRCT SNSR PSTNS;CLR LIQ;SBMT ALL REQRD TSTNG;SBMT DO RPRT COMP DATD 121918 OR DOCS;CNDCT & SBMTOVFL INSP;CRRCT CERS;SBMT FOLL FOR L6.
Violation Division: Los Angeles County Department of Public Works
Violation Program: UST
Violation Source: CERS

Site ID: 84757
Site Name: WASTE MGMT SAN GABRIEL/POMONA VALLE
Violation Date: 06-23-2016
Citation: HSC 6.7 25290.1(c), 25290.2(c), 25291(a)(2), 25292(e) - California

WEBSTERS REFUSE DISPOSAL (Continued) **1000388629**

	Health and Safety Code, Chapter 6.7, Section(s) 25290.1(c), 25290.2(c), 25291(a)(2), 25292(e)
Violation Description:	Failure to maintain secondary containment (e.g. failure of secondary containment testing).
Violation Notes:	Returned to compliance on 05/23/2018.
Violation Division:	Los Angeles County Department of Public Works
Violation Program:	UST
Violation Source:	CERS
Site ID:	84757
Site Name:	WASTE MGMT SAN GABRIEL/POMONA VALLE
Violation Date:	06-22-2017
Citation:	23 CCR 16 2641(h) - California Code of Regulations, Title 23, Chapter 16, Section(s) 2641(h)
Violation Description:	Failure to have an approved UST Monitoring Plan.
Violation Notes:	Returned to compliance on 05/23/2018.
Violation Division:	Los Angeles County Department of Public Works
Violation Program:	UST
Violation Source:	CERS
Site ID:	84757
Site Name:	WASTE MGMT SAN GABRIEL/POMONA VALLE
Violation Date:	06-22-2017
Citation:	23 CCR 16 2715(f) - California Code of Regulations, Title 23, Chapter 16, Section(s) 2715(f)
Violation Description:	Failure to have at least one employee present during operating hours that has been trained in the proper operation and maintenance of the UST system by a designated operator (DO).
Violation Notes:	Returned to compliance on 05/23/2018.
Violation Division:	Los Angeles County Department of Public Works
Violation Program:	UST
Violation Source:	CERS
Site ID:	84757
Site Name:	WASTE MGMT SAN GABRIEL/POMONA VALLE
Violation Date:	06-23-2016
Citation:	HSC 6.7 25290.1(c)(3), 25290.2(c)(3) - California Health and Safety Code, Chapter 6.7, Section(s) 25290.1(c)(3), 25290.2(c)(3)
Violation Description:	Failure to keep water out of the secondary containment of UST systems installed on or after July 1, 2003 and before July 1, 2004, or on or after July 1, 2004.
Violation Notes:	Returned to compliance on 05/23/2018.
Violation Division:	Los Angeles County Department of Public Works
Violation Program:	UST
Violation Source:	CERS
Site ID:	84757
Site Name:	WASTE MGMT SAN GABRIEL/POMONA VALLE
Violation Date:	06-10-2015
Citation:	23 CCR 16 2715(a) - California Code of Regulations, Title 23, Chapter 16, Section(s) 2715(a)
Violation Description:	The owner/operator has failed to designate an UST operator or to inform the CUPA or any change in the designated UST operator(s) within 30 days after a change.
Violation Notes:	Returned to compliance on 05/23/2018.
Violation Division:	Los Angeles County Department of Public Works
Violation Program:	UST

WEBSTERS REFUSE DISPOSAL (Continued) **1000388629**

Violation Source: CERS

Site ID: 84757
Site Name: WASTE MGMT SAN GABRIEL/POMONA VALLE
Violation Date: 06-23-2016
Citation: 23 CCR 16 2637(e) - California Code of Regulations, Title 23, Chapter 16, Section(s) 2637(e)
Violation Description: Failure to submit a copy of the secondary containment test results to the CUPA within 30 days after the test.
Violation Notes: Returned to compliance on 05/23/2018.
Violation Division: Los Angeles County Department of Public Works
Violation Program: UST
Violation Source: CERS

Site ID: 84757
Site Name: WASTE MGMT SAN GABRIEL/POMONA VALLE
Violation Date: 06-17-2019
Citation: 23 CCR 16 2712 - California Code of Regulations, Title 23, Chapter 16, Section(s) 2712
Violation Description: Failure to comply with any of the applicable requirements of the permit issued for the operation of the UST system.
Violation Notes: Returned to compliance on 07/02/2020. DSL CTR VR-208 FS/UDC 5/6 NT PROP POS;LIQ IN UDC 1/2;FULL CTLS NOT SBMTTD,AB2481 18';DO RPRT 121918 INCOM;OVFL INSP;CERS;L6-05/26/19. CRRCT SNSR PSTNS;CLR LIQ;SBMT ALL REQRD TSTNG;SBMT DO RPRT COMP DATD 121918 OR DOCS;CNDCT & SBMTOVFL INSP;CRRCT CERS;SBMT FOLL FOR L6.
Violation Division: Los Angeles County Department of Public Works
Violation Program: UST
Violation Source: CERS

Site ID: 84757
Site Name: WASTE MGMT SAN GABRIEL/POMONA VALLE
Violation Date: 06-17-2019
Citation: 23 CCR 16 2712(b)(1)(G) - California Code of Regulations, Title 23, Chapter 16, Section(s) 2712(b)(1)(G)
Violation Description: Failure to comply with one or more of the following overfill prevention equipment requirements: Alert the transfer operator when the tank is 90 percent full by restricting the flow into the tank or triggering an audible and visual alarm; or Restrict delivery of flow to the tank at least 30 minutes before the tank overfills, provided the restriction occurs when the tank is filled to no more than 95 percent of capacity; and activate an audible alarm at least five minutes before the tank overfills; or Provide positive shut-off of flow to the tank when the tank is filled to no more than 95 percent of capacity; or Provide positive shut-off of flow to the tank so that none of the fittings located on the top of the tank are exposed to product due to overfilling. Install/retrofit overfill prevention equipment that does not use flow restrictors on vent piping to meet overfill prevention equipment requirements when the overfill prevention equipment is installed, repaired, or replaced on and after October 1,- 2018. For USTs installed before October 1, 2018, perform an inspection by October 13, 2018 and every 36 months thereafter. For USTs installed on and after October- 1,- 2018, perform an inspection at installation and every 36 months thereafter. Inspected within 30 days after a repair to the overfill prevention equipment. Inspected using an applicable manufacturer guidelines, industry codes, engineering standards, or a method approved by a professional

WEBSTERS REFUSE DISPOSAL (Continued) **1000388629**

engineer. Inspected by a certified UST service technician. Maintain records of overfill prevention equipment inspection for 36 months.
Violation Notes: Returned to compliance on 07/02/2020. DSL CTR VR-208 FS/UDC 5/6 NT PROP POS;LIQ IN UDC 1/2;FULL CTLS NOT SBMTTD,AB2481 18';DO RPRT 121918 INCOM;OVFL INSP;CERS;L6-05/26/19. CRRCT SNSR PSTNS;CLR LIQ;SBMT ALL REQRD TSTNG;SBMT DO RPRT COMP DATD 121918 OR DOCS;CNDCT & SBMTOVFL INSP;CRRCT CERS;SBMT FOLL FOR L6.
Violation Division: Los Angeles County Department of Public Works
Violation Program: UST
Violation Source: CERS

Site ID: 84757
Site Name: WASTE MGMT SAN GABRIEL/POMONA VALLE
Violation Date: 06-10-2015
Citation: 23 CCR 16 2712(i) - California Code of Regulations, Title 23, Chapter 16, Section(s) 2712(i)
Violation Description: Failure to maintain on site an approved monitoring plan.
Violation Notes: Returned to compliance on 05/23/2018.
Violation Division: Los Angeles County Department of Public Works
Violation Program: UST
Violation Source: CERS

Site ID: 84757
Site Name: WASTE MGMT SAN GABRIEL/POMONA VALLE
Violation Date: 06-17-2019
Citation: 23 CCR 16 2641(h) - California Code of Regulations, Title 23, Chapter 16, Section(s) 2641(h)
Violation Description: Failure to have an approved UST Monitoring Plan.
Violation Notes: Returned to compliance on 07/02/2020. DSL CTR VR-208 FS/UDC 5/6 NT PROP POS;LIQ IN UDC 1/2;FULL CTLS NOT SBMTTD,AB2481 18';DO RPRT 121918 INCOM;OVFL INSP;CERS;L6-05/26/19. CRRCT SNSR PSTNS;CLR LIQ;SBMT ALL REQRD TSTNG;SBMT DO RPRT COMP DATD 121918 OR DOCS;CNDCT & SBMTOVFL INSP;CRRCT CERS;SBMT FOLL FOR L6.
Violation Division: Los Angeles County Department of Public Works
Violation Program: UST
Violation Source: CERS

Site ID: 84757
Site Name: WASTE MGMT SAN GABRIEL/POMONA VALLE
Violation Date: 06-23-2016
Citation: 23 CCR 16 2712(f) - California Code of Regulations, Title 23, Chapter 16, Section(s) 2712(f)
Violation Description: Failure to implement the corrections specified in the inspection report within 30 calendar days of receiving an inspection report from either the CUPA or special inspector.
Violation Notes: Returned to compliance on 05/23/2018.
Violation Division: Los Angeles County Department of Public Works
Violation Program: UST
Violation Source: CERS

Site ID: 84757
Site Name: WASTE MGMT SAN GABRIEL/POMONA VALLE
Violation Date: 06-23-2016
Citation: 23 CCR 16 2712(i) - California Code of Regulations, Title 23, Chapter 16, Section(s) 2712(i)
Violation Description: Failure to have a UST Monitoring Plan available on site.
Violation Notes: Returned to compliance on 05/23/2018.

WEBSTERS REFUSE DISPOSAL (Continued) **1000388629**

Violation Division: Los Angeles County Department of Public Works
Violation Program: UST
Violation Source: CERS

Site ID: 84757
Site Name: WASTE MGMT SAN GABRIEL/POMONA VALLE
Violation Date: 06-23-2016
Citation: 23 CCR 16 2712 - California Code of Regulations, Title 23, Chapter 16, Section(s) 2712
Violation Description: Failure to comply with any of the applicable requirements of the permit issued for the operation of the UST system.
Violation Notes: Returned to compliance on 05/23/2018.
Violation Division: Los Angeles County Department of Public Works
Violation Program: UST
Violation Source: CERS

Site ID: 84757
Site Name: WASTE MGMT SAN GABRIEL/POMONA VALLE
Violation Date: 06-23-2016
Citation: HSC 6.75 25299.30-25299.34 - California Health and Safety Code, Chapter 6.75, Section(s) 25299.30-25299.34
Violation Description: Failure to submit and maintain complete and current Certification of Financial Responsibility or other mechanism of financial assurance.
Violation Notes: Returned to compliance on 05/23/2018.
Violation Division: Los Angeles County Department of Public Works
Violation Program: UST
Violation Source: CERS

Site ID: 84757
Site Name: WASTE MGMT SAN GABRIEL/POMONA VALLE
Violation Date: 06-23-2016
Citation: 23 CCR 16 2641(a) - California Code of Regulations, Title 23, Chapter 16, Section(s) 2641(a)
Violation Description: Failure of leak detection equipment to be located such that equipment is capable of detecting a leak at the earliest possible opportunity.
Violation Notes: Returned to compliance on 05/23/2018.
Violation Division: Los Angeles County Department of Public Works
Violation Program: UST
Violation Source: CERS

Site ID: 84757
Site Name: WASTE MGMT SAN GABRIEL/POMONA VALLE
Violation Date: 06-23-2016
Citation: 23 CCR 16 2715(e) - California Code of Regulations, Title 23, Chapter 16, Section(s) 2715(e)
Violation Description: Failure to maintain a copy of the designated operator monthly inspections for the last 12 months on-site or off-site at a readily available location, if approved by the UPA.
Violation Notes: Returned to compliance on 05/23/2018.
Violation Division: Los Angeles County Department of Public Works
Violation Program: UST
Violation Source: CERS

Site ID: 84757
Site Name: WASTE MGMT SAN GABRIEL/POMONA VALLE
Violation Date: 06-17-2019
Citation: HSC 6.7 25293 - California Health and Safety Code, Chapter 6.7,

WEBSTERS REFUSE DISPOSAL (Continued) **1000388629**

Section(s) 25293
Violation Description: Failure to maintain UST records in sufficient detail to enable the UPA to determine whether the UST systems are in compliance.
Violation Notes: Returned to compliance on 07/02/2020. DSL CTR VR-208 FS/UDC 5/6 NT PROP POS;LIQ IN UDC 1/2;FULL CTLS NOT SBMTTD,AB2481 18';DO RPRT 121918 INCOM;OVFL INSP;CERS;L6-05/26/19. CRRCT SNSR PSTNS;CLR LIQ;SBMT ALL REQRD TSTNG;SBMT DO RPRT COMP DATD 121918 OR DOCS;CNDCT & SBMTOVFL INSP;CRRCT CERS;SBMT FOLL FOR L6.
Violation Division: Los Angeles County Department of Public Works
Violation Program: UST
Violation Source: CERS

Site ID: 84757
Site Name: WASTE MGMT SAN GABRIEL/POMONA VALLE
Violation Date: 06-17-2019
Citation: 23 CCR 16 2641(a) - California Code of Regulations, Title 23, Chapter 16, Section(s) 2641(a)
Violation Description: Failure of leak detection equipment to be located such that equipment is capable of detecting a leak at the earliest possible opportunity.
Violation Notes: Returned to compliance on 07/02/2020. DSL CTR VR-208 FS/UDC 5/6 NT PROP POS;LIQ IN UDC 1/2;FULL CTLS NOT SBMTTD,AB2481 18';DO RPRT 121918 INCOM;OVFL INSP;CERS;L6-05/26/19. CRRCT SNSR PSTNS;CLR LIQ;SBMT ALL REQRD TSTNG;SBMT DO RPRT COMP DATD 121918 OR DOCS;CNDCT & SBMTOVFL INSP;CRRCT CERS;SBMT FOLL FOR L6.
Violation Division: Los Angeles County Department of Public Works
Violation Program: UST
Violation Source: CERS

Site ID: 84757
Site Name: WASTE MGMT SAN GABRIEL/POMONA VALLE
Violation Date: 06-22-2017
Citation: 23 CCR 16 2712(i) - California Code of Regulations, Title 23, Chapter 16, Section(s) 2712(i)
Violation Description: Failure to have a UST Monitoring Plan available on site.
Violation Notes: Returned to compliance on 05/23/2018.
Violation Division: Los Angeles County Department of Public Works
Violation Program: UST
Violation Source: CERS

Site ID: 84757
Site Name: WASTE MGMT SAN GABRIEL/POMONA VALLE
Violation Date: 06-17-2019
Citation: 23 CCR 16 2716(e) - California Code of Regulations, Title 23, Chapter 16, Section(s) 2716(e)
Violation Description: For designated operator (DO) monthly inspections conducted before October 1, 2018, failure to comply with one or more of the following requirements: Be performed by an ICC certified DO. Inspect monthly alarm history report, check that alarms are documented and responded to appropriately, and attach a copy. Inspect for the presence of liquid/debris in spill containers. Inspect for the presence of liquid/debris in under dispenser containment (UDC) and ensure that the monitoring equipment is positioned correctly. Inspect for liquid or debris in containment sumps where an alarm occurred with no service visit. Check that all testing and maintenance has been completed and documented. Verify that all facility employees have been trained in accordance with 23 CCR 2715(c). For designated operator (DO) 30 day inspections conducted on and after October 1, 2018, failure to conduct

WEBSTERS REFUSE DISPOSAL (Continued) **1000388629**

	the designated UST operator visual inspection at least once every 30 days.
Violation Notes:	Returned to compliance on 07/02/2020. DSL CTR VR-208 FS/UDC 5/6 NT PROP POS;LIQ IN UDC 1/2;FULL CTLS NOT SBMTTD,AB2481 18';DO RPRT 121918 INCOM;OVFL INSP;CERS;L6-05/26/19. CRRCT SNSR PSTNS;CLR LIQ;SBMT ALL REQRD TSTNG;SBMT DO RPRT COMP DATD 121918 OR DOCS;CNDCT & SBMTOVFL INSP;CRRCT CERS;SBMT FOLL FOR L6.
Violation Division:	Los Angeles County Department of Public Works
Violation Program:	UST
Violation Source:	CERS
Site ID:	84757
Site Name:	WASTE MGMT SAN GABRIEL/POMONA VALLE
Violation Date:	06-22-2017
Citation:	23 CCR 16 2715(f)(3) - California Code of Regulations, Title 23, Chapter 16, Section(s) 2715(f)(3)
Violation Description:	Failure to maintain a list of employees trained by the designated operator on-site or off-site at a readily available location, if approved by the UPA.
Violation Notes:	Returned to compliance on 05/23/2018.
Violation Division:	Los Angeles County Department of Public Works
Violation Program:	UST
Violation Source:	CERS
Site ID:	84757
Site Name:	WASTE MGMT SAN GABRIEL/POMONA VALLE
Violation Date:	06-29-2020
Citation:	23 CCR 16 2712 - California Code of Regulations, Title 23, Chapter 16, Section(s) 2712
Violation Description:	Failure to comply with any of the applicable requirements of the permit issued for the operation of the UST system.
Violation Notes:	Returned to compliance on 07/21/2020. CERS ERRORS(FAC/TANK INFO,MON PLN,OWN/OP AGRMNT);BOE EXPIRED; 2018 SPBK NOT SUBMITTED
Violation Division:	Los Angeles County Department of Public Works
Violation Program:	UST
Violation Source:	CERS
Site ID:	84757
Site Name:	WASTE MGMT SAN GABRIEL/POMONA VALLE
Violation Date:	06-29-2020
Citation:	23 CCR 16 2712(i) - California Code of Regulations, Title 23, Chapter 16, Section(s) 2712(i)
Violation Description:	Failure to have current UST Monitoring Plan available on site.
Violation Notes:	Returned to compliance on 07/21/2020. CERS ERRORS(FAC/TANK INFO,MON PLN,OWN/OP AGRMNT);BOE EXPIRED; 2018 SPBK NOT SUBMITTED
Violation Division:	Los Angeles County Department of Public Works
Violation Program:	UST
Violation Source:	CERS
Site ID:	84757
Site Name:	WASTE MGMT SAN GABRIEL/POMONA VALLE
Violation Date:	06-29-2020
Citation:	23 CCR 16 2641(h) - California Code of Regulations, Title 23, Chapter 16, Section(s) 2641(h)
Violation Description:	Failure to have an approved UST Monitoring Plan.
Violation Notes:	Returned to compliance on 07/21/2020. CERS ERRORS(FAC/TANK INFO,MON PLN,OWN/OP AGRMNT);BOE EXPIRED; 2018 SPBK NOT SUBMITTED

WEBSTERS REFUSE DISPOSAL (Continued) **1000388629**

Violation Division: Los Angeles County Department of Public Works
Violation Program: UST
Violation Source: CERS

Site ID: 84757
Site Name: WASTE MGMT SAN GABRIEL/POMONA VALLE
Violation Date: 06-23-2016
Citation: 23 CCR 16 2637 - California Code of Regulations, Title 23, Chapter 16, Section(s) 2637
Violation Description: Failure to conduct secondary containment testing, or one or more of the following requirements: Perform the test within six months of installation and every 36 months thereafter.Use a procedure that demonstrates the system works as well as at installation.Use applicable manufacturer guidelines, industry codes, engineering standard, or professional engineer approval.Performed by a certified service technician or a licensed tank tester.
Violation Notes: Returned to compliance on 05/23/2018.
Violation Division: Los Angeles County Department of Public Works
Violation Program: UST
Violation Source: CERS

Site ID: 84757
Site Name: WASTE MGMT SAN GABRIEL/POMONA VALLE
Violation Date: 06-10-2015
Citation: HSC 6.7 25291 - California Health and Safety Code, Chapter 6.7, Section(s) 25291
Violation Description: Failure to maintain under-dispenser containment, sumps, and/or other secondary containment in good condition and/or free of debris/liquid.
Violation Notes: Returned to compliance on 05/23/2018.
Violation Division: Los Angeles County Department of Public Works
Violation Program: UST
Violation Source: CERS

Evaluation:
Eval General Type: Compliance Evaluation Inspection
Eval Date: 05-09-2014
Violations Found: No
Eval Type: Routine done by local agency
Eval Notes: Not reported
Eval Division: Los Angeles County Fire Department
Eval Program: HMRRP
Eval Source: CERS

Eval General Type: Compliance Evaluation Inspection
Eval Date: 05-09-2014
Violations Found: No
Eval Type: Routine done by local agency
Eval Notes: Not reported
Eval Division: Los Angeles County Fire Department
Eval Program: HW
Eval Source: CERS

Eval General Type: Compliance Evaluation Inspection
Eval Date: 05-09-2014
Violations Found: No
Eval Type: Routine done by local agency
Eval Notes: Full SPCC TB reviewed

WEBSTERS REFUSE DISPOSAL (Continued) **1000388629**

Eval Division:	Los Angeles County Fire Department
Eval Program:	APSA
Eval Source:	CERS
Eval General Type:	Compliance Evaluation Inspection
Eval Date:	05-23-2018
Violations Found:	No
Eval Type:	Routine done by local agency
Eval Notes:	CERS SUBMITTAL FROM 022018 ACCEPTED;EMPLOYEE TRN CURRENT;ALL SUMPS DRY WITH SENSORS IN CORRECT LOCATION;VR PANEL ON AND FUNCTIONAL.
Eval Division:	Los Angeles County Department of Public Works
Eval Program:	UST
Eval Source:	CERS
Eval General Type:	Compliance Evaluation Inspection
Eval Date:	06-10-2015
Violations Found:	Yes
Eval Type:	Routine done by local agency
Eval Notes:	PANEL[TLS350+];ANN[420];SMPS[208];LLD[TNK1&3-XLD,TNK2-FX1DV];DWPIPE [AO SMITH];OVERFILL[F/V]
Eval Division:	Los Angeles County Department of Public Works
Eval Program:	UST
Eval Source:	CERS
Eval General Type:	Compliance Evaluation Inspection
Eval Date:	06-12-2019
Violations Found:	Yes
Eval Type:	Routine done by local agency
Eval Notes:	CERS;DSL CTR VR-208 FS,UDC 5/6 SNSR NT IN PROP LOC;CTLS RPRTS,AB2481 NOT SBMTTD;OVFL LATE;LIQ IN UDC 1/2;D.O RPRT INCOM;L6 ALRM NO RESP.
Eval Division:	Los Angeles County Department of Public Works
Eval Program:	UST
Eval Source:	CERS
Eval General Type:	Compliance Evaluation Inspection
Eval Date:	06-22-2017
Violations Found:	Yes
Eval Type:	Routine done by local agency
Eval Notes:	NOVC ISSUED FOR ERRORS TO TANK/MONITORING PLAN IN CERS.EMPLOYEE TRNG LOG IS NOT COMPLETE.BOE NUMBER IS FOR PROP OWNER.NEED OWN/OP AGREEMN
Eval Division:	Los Angeles County Department of Public Works
Eval Program:	UST
Eval Source:	CERS
Eval General Type:	Compliance Evaluation Inspection
Eval Date:	06-23-2016
Violations Found:	Yes
Eval Type:	Routine done by local agency
Eval Notes:	UDC#5/6-CLAMPS,FITTNGS,&DEBRIS;TNK#3-FILL SUMP SENSOR NOT UPRIGHT; COLD START ON 041916 PER DO RPRT; TANK#1-ANNULAR SENSOR INCORRECT.
Eval Division:	Los Angeles County Department of Public Works
Eval Program:	UST
Eval Source:	CERS
Eval General Type:	Compliance Evaluation Inspection
Eval Date:	06-29-2020
Violations Found:	Yes

WEBSTERS REFUSE DISPOSAL (Continued) **1000388629**

Eval Type:	Routine done by local agency
Eval Notes:	NOVC-CERS ERRORS(FAC/TANK INFO,MON PLN,OWN/OP AGRMNT);BOE EXPIRED; 2018 SPBK NOT SUBMITTED
Eval Division:	Los Angeles County Department of Public Works
Eval Program:	UST
Eval Source:	CERS
Eval General Type:	Compliance Evaluation Inspection
Eval Date:	09-27-2017
Violations Found:	No
Eval Type:	Routine done by local agency
Eval Notes:	Cheryl Lautman, District Manager
Eval Division:	Los Angeles County Fire Department
Eval Program:	APSA
Eval Source:	CERS
Eval General Type:	Compliance Evaluation Inspection
Eval Date:	09-27-2017
Violations Found:	No
Eval Type:	Routine done by local agency
Eval Notes:	Cheryl Lautman, District Manager
Eval Division:	Los Angeles County Fire Department
Eval Program:	HMRRP
Eval Source:	CERS
Eval General Type:	Compliance Evaluation Inspection
Eval Date:	09-27-2017
Violations Found:	No
Eval Type:	Routine done by local agency
Eval Notes:	Cheryl Lautman, District Manager
Eval Division:	Los Angeles County Fire Department
Eval Program:	HW
Eval Source:	CERS
Eval General Type:	Compliance Evaluation Inspection
Eval Date:	10-19-2020
Violations Found:	No
Eval Type:	Routine done by local agency
Eval Notes:	Matt Manriquez, Facility Supervisor
Eval Division:	Los Angeles County Fire Department
Eval Program:	APSA
Eval Source:	CERS
Eval General Type:	Compliance Evaluation Inspection
Eval Date:	10-19-2020
Violations Found:	No
Eval Type:	Routine done by local agency
Eval Notes:	Matt Manriquez, Facility Supervisor
Eval Division:	Los Angeles County Fire Department
Eval Program:	HMRRP
Eval Source:	CERS
Eval General Type:	Compliance Evaluation Inspection
Eval Date:	10-19-2020
Violations Found:	No
Eval Type:	Routine done by local agency
Eval Notes:	Matt Manriquez, Facility Supervisor

WEBSTERS REFUSE DISPOSAL (Continued) **1000388629**

Eval Division: Los Angeles County Fire Department
Eval Program: HW
Eval Source: CERS

Affiliation:

Affiliation Type Desc: Document Preparer
Entity Name: Erika Greenwell
Entity Title: Not reported
Affiliation Address: Not reported
Affiliation City: Not reported
Affiliation State: Not reported
Affiliation Country: Not reported
Affiliation Zip: Not reported
Affiliation Phone: Not reported

Affiliation Type Desc: Environmental Contact
Entity Name: Erika Greenwell
Entity Title: Not reported
Affiliation Address: 1501 W. Gladstone St.
Affiliation City: Azusa
Affiliation State: CA
Affiliation Country: Not reported
Affiliation Zip: 91702
Affiliation Phone: Not reported

Affiliation Type Desc: UST Tank Owner
Entity Name: OFT CORPORATION (KB&T Trucking merged 11/30/2006)
Entity Title: Not reported
Affiliation Address: 2560 McKay Way
Affiliation City: Minden
Affiliation State: NV
Affiliation Country: United States
Affiliation Zip: 989423
Affiliation Phone: (714) 745-5316

Affiliation Type Desc: Legal Owner
Entity Name: Waste Management Collection and Recycling, Inc.
Entity Title: Not reported
Affiliation Address: 13940 LIVE OAK AVE
Affiliation City: BALDWIN PARK
Affiliation State: CA
Affiliation Country: United States
Affiliation Zip: 91706
Affiliation Phone: (713) 512-6200

Affiliation Type Desc: Operator
Entity Name: Waste Management Collection and Recycling, Inc.
Entity Title: Not reported
Affiliation Address: Not reported
Affiliation City: Not reported
Affiliation State: Not reported
Affiliation Country: Not reported
Affiliation Zip: Not reported
Affiliation Phone: (626) 960-7551

Affiliation Type Desc: UST Permit Applicant
Entity Name: Mark Grady

WEBSTERS REFUSE DISPOSAL (Continued) **1000388629**

Entity Title:	Environmental Specialist
Affiliation Address:	Not reported
Affiliation City:	Not reported
Affiliation State:	Not reported
Affiliation Country:	Not reported
Affiliation Zip:	Not reported
Affiliation Phone:	(626) 224-9126

Affiliation Type Desc:	UST Property Owner Name
Entity Name:	OFT CORPORATION (KB&T Trucking merged 11/30/2006)
Entity Title:	Not reported
Affiliation Address:	2560 McKay Way
Affiliation City:	Minden
Affiliation State:	NV
Affiliation Country:	United States
Affiliation Zip:	989423
Affiliation Phone:	(714) 745-5316

Affiliation Type Desc:	CUPA District
Entity Name:	Los Angeles County Fire
Entity Title:	Not reported
Affiliation Address:	5825 Rickenbacker Road
Affiliation City:	Commerce
Affiliation State:	CA
Affiliation Country:	Not reported
Affiliation Zip:	90040-3027
Affiliation Phone:	(323) 890-4000

Affiliation Type Desc:	Facility Mailing Address
Entity Name:	Mailing Address
Entity Title:	Not reported
Affiliation Address:	13940 LIVE OAK AVE
Affiliation City:	BALDWIN PARK
Affiliation State:	CA
Affiliation Country:	Not reported
Affiliation Zip:	91706
Affiliation Phone:	Not reported

Affiliation Type Desc:	Identification Signer
Entity Name:	Cheryl Lautman
Entity Title:	District Manager
Affiliation Address:	Not reported
Affiliation City:	Not reported
Affiliation State:	Not reported
Affiliation Country:	Not reported
Affiliation Zip:	Not reported
Affiliation Phone:	Not reported

Affiliation Type Desc:	Parent Corporation
Entity Name:	WASTE MGMT SAN GABRIEL/POMONA VALLE
Entity Title:	Not reported
Affiliation Address:	Not reported
Affiliation City:	Not reported
Affiliation State:	Not reported
Affiliation Country:	Not reported
Affiliation Zip:	Not reported
Affiliation Phone:	Not reported

WEBSTERS REFUSE DISPOSAL (Continued) **1000388629**

Affiliation Type Desc:	UST Tank Operator
Entity Name:	WASTE MGT OF SAN GABRIEL
Entity Title:	Not reported
Affiliation Address:	13940 E. Live Oak Ave.
Affiliation City:	Baldwin Park
Affiliation State:	Ca
Affiliation Country:	United States
Affiliation Zip:	91706
Affiliation Phone:	(626) 960-7551

Name:	WASTE MANAGEMENT - SAN GABRIEL/POMONA V
Address:	13940 E LIVE OAK AVENUE
City,State,Zip:	BALDWIN PARK, CA 91706-0456
Site ID:	208930
CERS ID:	T10000003395
CERS Description:	Leaking Underground Storage Tank Cleanup Site

Affiliation:

Affiliation Type Desc:	Local Agency Caseworker
Entity Name:	KATTYA BATRES RINZE - LOS ANGELES COUNTY
Entity Title:	Not reported
Affiliation Address:	900 SOUTH FREMONT AVE
Affiliation City:	ALHAMBRA
Affiliation State:	CA
Affiliation Country:	Not reported
Affiliation Zip:	Not reported
Affiliation Phone:	Not reported

Affiliation Type Desc:	Regional Board Caseworker
Entity Name:	MATTHEW COHEN - SWRCB
Entity Title:	Not reported
Affiliation Address:	1001 I Street
Affiliation City:	SACRAMENTO
Affiliation State:	CA
Affiliation Country:	Not reported
Affiliation Zip:	Not reported
Affiliation Phone:	9163415751

J198 **WEBSTER'S REFUSE DISPOSAL** **HIST CORTESE** **S103629672**
West **13940 LIVE OAK** **N/A**
1/4-1/2 **BALDWIN PARK, CA 91706**
0.309 mi.
1629 ft. **Site 4 of 12 in cluster J**

Relative:
Lower

Actual:
409 ft.

HIST CORTESE:

edr_fname:	WEBSTER'S REFUSE DISPOSAL
edr_fadd1:	13940 LIVE OAK
City,State,Zip:	BALDWIN PARK, CA 91706
Region:	CORTESE
Facility County Code:	19
Reg By:	LTNKA
Reg Id:	I-09164

J199 West 1/4-1/2 0.309 mi. 1629 ft. | **SCA/WEBSTER'S REFUSE DISPOSAL**
13940 LIVE OAK AVE
BALDWIN PARK, CA 91706

Site 5 of 12 in cluster J

HIST UST | **U001568802**
N/A

Relative: Lower

Actual: 409 ft.

HIST UST:

Name:	SCA/WEBSTER'S REFUSE DISPOSAL
Address:	13940 LIVE OAK AVE
City,State,Zip:	BALDWIN PARK, CA 91706
File Number:	Not reported
URL:	Not reported
Region:	STATE
Facility ID:	00000008005
Facility Type:	Other
Other Type:	REFUSE COLLECTION
Contact Name:	Not reported
Telephone:	8183381189
Owner Name:	SCA SERVICES, INC.
Owner Address:	60 STATE STREET
Owner City,St,Zip:	BOSTON, MA 02109
Total Tanks:	0010
Tank Num:	001
Container Num:	1
Year Installed:	1972
Tank Capacity:	00010000
Tank Used for:	PRODUCT
Type of Fuel:	UNLEADED
Container Construction Thickness:	.250
Leak Detection:	Visual, Stock Inventor, Pressure Test
Tank Num:	002
Container Num:	#2
Year Installed:	1972
Tank Capacity:	00010000
Tank Used for:	PRODUCT
Type of Fuel:	DIESEL
Container Construction Thickness:	.250
Leak Detection:	Visual, Stock Inventor, Pressure Test
Tank Num:	003
Container Num:	#3
Year Installed:	1976
Tank Capacity:	00000550
Tank Used for:	PRODUCT
Type of Fuel:	Not reported
Container Construction Thickness:	.250
Leak Detection:	Visual, Stock Inventor, Pressure Test
Tank Num:	004
Container Num:	#4
Year Installed:	1975
Tank Capacity:	00012000
Tank Used for:	PRODUCT
Type of Fuel:	DIESEL
Container Construction Thickness:	.250
Leak Detection:	Visual, Stock Inventor, Pressure Test

SCA/WEBSTER'S REFUSE DISPOSAL (Continued) **U001568802**

Tank Num:	005
Container Num:	#5
Year Installed:	1975
Tank Capacity:	00012000
Tank Used for:	PRODUCT
Type of Fuel:	DIESEL
Container Construction Thickness:	.250
Leak Detection:	Visual, Stock Inventor, Pressure Test

Tank Num:	006
Container Num:	#6
Year Installed:	1972
Tank Capacity:	00000500
Tank Used for:	PRODUCT
Type of Fuel:	Not reported
Container Construction Thickness:	.250
Leak Detection:	Visual, Stock Inventor, Pressure Test

Tank Num:	007
Container Num:	#7
Year Installed:	1972
Tank Capacity:	00000500
Tank Used for:	PRODUCT
Type of Fuel:	Not reported
Container Construction Thickness:	.250
Leak Detection:	Visual, Stock Inventor, Pressure Test

Tank Num:	008
Container Num:	#8
Year Installed:	1972
Tank Capacity:	00001000
Tank Used for:	PRODUCT
Type of Fuel:	Not reported
Container Construction Thickness:	.250
Leak Detection:	Visual, Stock Inventor, Pressure Test

Tank Num:	009
Container Num:	#9
Year Installed:	1972
Tank Capacity:	00000500
Tank Used for:	WASTE
Type of Fuel:	WASTE OIL
Container Construction Thickness:	.250
Leak Detection:	Visual, Stock Inventor, Pressure Test

Tank Num:	010
Container Num:	#10
Year Installed:	1972
Tank Capacity:	00000350
Tank Used for:	WASTE
Type of Fuel:	Not reported
Container Construction Thickness:	4"
Leak Detection:	Visual

J200 **WASTE MGMT SAN GABRIEL/POMONA VALLE** **AST** **A100426099**
West **13940 E LIVE OAK AVE** **N/A**
1/4-1/2 **BALDWIN PARK, CA 91706**
0.309 mi.
1629 ft. **Site 6 of 12 in cluster J**

Relative:
Lower

Actual:
409 ft.

AST:

Name:	WASTE MGMT SAN GABRIEL/POMONA VALLE
Address:	13940 E LIVE OAK AVE
City/Zip:	BALDWIN PARK,91706
Certified Unified Program Agencies:	Not reported
Owner:	WASTE MANAGEMENT INC
Total Gallons:	Not reported
CERSID:	10285492
Facility ID:	LACoFA0016336
Business Name:	WASTE MGMT SAN GABRIEL/POMONA VALLE
Phone:	(626) 960-7551
Fax:	(626) 856-1283
Mailing Address:	13940 LIVE OAK AVE
Mailing Address City:	BALDWIN PARK
Mailing Address State:	CA
Mailing Address Zip Code:	91706
Operator Name:	WASTE MANAGEMENT
Operator Phone:	(626) 960-7551
Owner Phone:	(713) 512-6200
Owner Mail Address:	13940 LIVE OAK AVE
Owner State:	CA
Owner Zip Code:	91706
Owner Country:	United States
Property Owner Name:	Not reported
Property Owner Phone:	Not reported
Property Owner Mailing Address:	Not reported
Property Owner City:	Not reported
Property Owner Stat :	Not reported
Property Owner Zip Code:	Not reported
Property Owner Country:	Not reported
EPAID:	CAD981439912

J201 **AST** **A100344509**
West **13940 E LIVE OAK AVE** **N/A**
1/4-1/2 **BALDWIN PARK, CA**
0.309 mi.
1629 ft. **Site 7 of 12 in cluster J**

Relative:
Lower

Actual:
409 ft.

AST:

Name:	Not reported
Address:	13940 E LIVE OAK AVE
City/Zip:	BALDWIN PARK,
Certified Unified Program Agencies:	Los Angeles County
Owner:	WASTE MGMT SAN GABRIEL/POMONA VALLE
Total Gallons:	3701
CERSID:	Not reported
Facility ID:	Not reported
Business Name:	Not reported
Phone:	Not reported
Fax:	Not reported
Mailing Address:	Not reported
Mailing Address City:	Not reported
Mailing Address State:	Not reported
Mailing Address Zip Code:	Not reported

(Continued) **A100344509**

Operator Name:	Not reported
Operator Phone:	Not reported
Owner Phone:	Not reported
Owner Mail Address:	Not reported
Owner State:	Not reported
Owner Zip Code:	Not reported
Owner Country:	Not reported
Property Owner Name:	Not reported
Property Owner Phone:	Not reported
Property Owner Mailing Address:	Not reported
Property Owner City:	Not reported
Property Owner Stat :	Not reported
Property Owner Zip Code:	Not reported
Property Owner Country:	Not reported
EPAID:	Not reported

J202 **WEBSTER'S REFUSE DISPOSAL** **SWF/LF** **S111076170**
West **13940 LIVE OAK AVE** **LUST** **N/A**
1/4-1/2 **BALDWIN PARK, CA 91706** **HAULERS**
0.309 mi.
1629 ft. **Site 8 of 12 in cluster J**

Relative:
Lower

Actual:
409 ft.

LOS ANGELES CO. LF:

Name:	WASTE MANAGEMENT SAN GABRIEL VALLEY
Address:	13940 EAST LIVE OAK AVE.
City,State,Zip:	BALDWIN PARK, CA 91706
Site ID:	232
Alt. Site Name:	Not reported
Alt. Address:	Not reported
Site Contact:	Not reported
Site Contact Phone:	(800) 774-0222
Site Email:	cjanetzke@wm.com
Site Website:	www.wm.com
Site Type:	Waste Hauler
Site SWIS Number:	19-AS-0090
Beginning Operation Date:	Not reported
Ending Operation Date:	Not reported
Local Enforcement Agency:	Not reported
Maximun Depth Fill(Ft):	Not reported
Permitted Capacity:	Not reported
Present Use:	Not reported
Remaining Capacity(Million):	Not reported
Status:	Active
Waste Accepted:	Not reported
Hours of Operation:	Mon to Fri, 7 AM - 5 PM
Disposal Area (Acre):	Not reported

Detail As Of 01/2014:

Operator Name:	Waste Management, Inc.
Operator Address:	13940 EAST LIVE OAK AVENUE
Operator City/State/Zip:	BALDWIN, CA 91706
Operator Contact:	Not reported
Operator Telephone:	(626) 856-1285
Operator Email:	Not reported
Owner Name:	Unknown
Owner Address:	Not reported
Owner City/State/Zip:	Not reported
Owner Contact:	Not reported

WEBSTER'S REFUSE DISPOSAL (Continued) **S111076170**

Owner Telephone: Not reported
Owner Email: Not reported
District: 1
Site Mailing Address: Not reported

LUST:
Name: WEBSTER'S REFUSE DISPOSAL
Address: 13940 LIVE OAK AVE
City,State,Zip: BALDWIN PARK, CA 91706
Lead Agency: LOS ANGELES COUNTY
Case Type: LUST Cleanup Site
Geo Track: http://geotracker.waterboards.ca.gov/profile_report.asp?global_id=T0603703351
Global Id: T0603703351
Latitude: 34.1064032
Longitude: -117.9712352
Status: Completed - Case Closed
Status Date: 04/08/1993
Case Worker: JOA
RB Case Number: I-09164
Local Agency: LOS ANGELES COUNTY
File Location: Not reported
Local Case Number: Not reported
Potential Media Affect: Soil
Potential Contaminants of Concern: Diesel
Site History: Not reported

LUST:
Global Id: T0603703351
Contact Type: Local Agency Caseworker
Contact Name: JOHN AWUJO
Organization Name: LOS ANGELES COUNTY
Address: 900 S FREMONT AVE
City: ALHAMBRA
Email: jawujo@dpw.lacounty.gov
Phone Number: 6264583507

Global Id: T0603703351
Contact Type: Regional Board Caseworker
Contact Name: YUE RONG
Organization Name: LOS ANGELES RWQCB (REGION 4)
Address: 320 W. 4TH ST., SUITE 200
City: Los Angeles
Email: yrong@waterboards.ca.gov
Phone Number: Not reported

LUST:
Global Id: T0603703351
Action Type: Other
Date: 12/21/1989
Action: Leak Discovery

Global Id: T0603703351
Action Type: Other
Date: 12/27/1989
Action: Leak Reported

WEBSTER'S REFUSE DISPOSAL (Continued) **S111076170**

LUST:

Global Id:	T0603703351
Status:	Open - Case Begin Date
Status Date:	12/21/1989
Global Id:	T0603703351
Status:	Open - Site Assessment
Status Date:	12/27/1989
Global Id:	T0603703351
Status:	Completed - Case Closed
Status Date:	04/08/1993

HAULERS:

Name:	WASTE MANAGEMENT OF SAN GABRIEL/POMONA VALLEY
Address:	13940 LIVE OAK AVE
City,State,Zip:	BALDWIN PARK, CA 91706-1321
Facility ID:	1001839
Facility Phone:	(626) 831-0578
Business Email Address:	Not reported
Contact Person:	Shawn Van Niman
Mailing Address:	13940 Live Oak Ave
Mailing City:	Baldwin Park
Mailing State:	CA
Mailing Zip:	91706-1321
Mailing County:	Not reported
Mailing Phone:	(626) 831-0578
Current Status:	Active Business
Current Hauler Status:	Hauler - Registered
Accepting Tires From Public:	No
Regulatory Status Last Changed:	6/26/2003
Business Types:	Hauler (Com Car, Ag, Gov Exempt); Collection Location; Other: Waste collector

---

J203 **WASTE MGMT SAN GABRIEL/POMONA VALLE** **UST** **U004265431**
West **13940 E LIVE OAK AVE** **N/A**
1/4-1/2 **BALDWIN PARK, CA 91706**
0.309 mi.
1629 ft. **Site 9 of 12 in cluster J**

Relative:
Lower

Actual:
409 ft.

UST:

Name:	WASTE MGMT SAN GABRIEL/POMONA VALLE
Address:	13940 E LIVE OAK AVE
City,State,Zip:	BALDWIN PARK, CA 91706
Facility ID:	LACoFA0016336
Permitting Agency:	Los Angeles County Fire Department
Latitude:	34.10571
Longitude:	-117.97082

H204 East 1/4-1/2 0.314 mi. 1659 ft. | **MCCARTHY STUDIOS 14530 ARROW HWY BALDWIN PARK, CA 91706** | **HAZNET WIP HWTS** | **S106766910 N/A**

Site 9 of 17 in cluster H

Relative: Higher

Actual: 436 ft.

HAZNET:

Name:	MCCARTHY STUDIOS
Address:	14530 ARROW HWY
Address 2:	Not reported
City,State,Zip:	BALDWIN PARK, CA 917061732
Contact:	TOM WHITSON
Telephone:	8183918250
Mailing Name:	Not reported
Mailing Address:	4540 WORTH ST
Year:	2016
Gepaid:	CAC002853792
TSD EPA ID:	AZR000501510
CA Waste Code:	352 - Other organic solids
Disposal Method:	H141 - Storage, Bulking, And/Or Transfer Off Site--No Treatment/Reovery (H010-H129) Or (H131-H135)
Tons:	0.45
Year:	2016
Gepaid:	CAC002853792
TSD EPA ID:	AZR000501510
CA Waste Code:	343 - Unspecified organic liquid mixture
Disposal Method:	H141 - Storage, Bulking, And/Or Transfer Off Site--No Treatment/Reovery (H010-H129) Or (H131-H135)
Tons:	0.935

WIP:

Name:	EVER FIRST ENTERPRISE INC.
Address:	14530 Arrow Hwy
City,State,Zip:	BALDWIN PARK, CA 91706
Region:	4
File Number:	108.1062
File Status:	**Historical**
Staff:	DKOO
Facility Suite:	Not reported

HWTS:

Name:	MCCARTHY STUDIOS
Address:	14530 ARROW HWY
Address 2:	Not reported
City,State,Zip:	BALDWIN PARK, CA 917061732
EPA ID:	CAC002853792
Inactive Date:	06/22/2016
Create Date:	03/22/2016
Last Act Date:	06/22/2016
Mailing Name:	Not reported
Mailing Address:	4540 WORTH ST
Mailing Address 2:	Not reported
Mailing City,State,Zip:	LOS ANGELES, CA 900632540
Owner Name:	MCCARTHY STUDIOS
Owner Address:	4540 WORTH ST

MCCARTHY STUDIOS (Continued) **S106766910**

Owner Address 2:	Not reported
Owner City,State,Zip:	LOS ANGELES, CA 900632540
Contact Name:	TOM WHITSON
Contact Address:	4540 WORTH ST
Contact Address 2:	Not reported
City,State,Zip:	LOS ANGELES, CA 900632540

H205 **BRIGHT FORCUS DEVELOPMENT** **CERS HAZ WASTE** **S106767102**
East **14551 JOANBRIDGE ST** **WIP** **N/A**
1/4-1/2 **BALDWIN PARK, CA 91706** **CERS**
0.320 mi.
1688 ft. **Site 10 of 17 in cluster H**

Relative:
Higher

Actual:
433 ft.

CERS HAZ WASTE:

Name:	AUREUM LABS
Address:	14551 JOANBRIDGE ST
City,State,Zip:	BALDWIN PARK, CA 91706
Site ID:	517614
CERS ID:	10782850
CERS Description:	Hazardous Waste Generator

WIP:

Name:	BRIGHT FORCUS DEVELOPMENT
Address:	14551 Joanbridge St
City,State,Zip:	BALDWIN PARK, CA 91706
Region:	4
File Number:	108.1348
File Status:	**Historical**
Staff:	DKOO
Facility Suite:	Not reported

CERS:

Name:	AUREUM LABS
Address:	14551 JOANBRIDGE ST
City,State,Zip:	BALDWIN PARK, CA 91706
Site ID:	517614
CERS ID:	10782850
CERS Description:	Chemical Storage Facilities

Evaluation:

Eval General Type:	Compliance Evaluation Inspection
Eval Date:	02-14-2020
Violations Found:	No
Eval Type:	Routine done by local agency
Eval Notes:	Justin Morgan, Lab Director
Eval Division:	Los Angeles County Fire Department
Eval Program:	HW
Eval Source:	CERS

Eval General Type:	Compliance Evaluation Inspection
Eval Date:	02-14-2020
Violations Found:	No
Eval Type:	Routine done by local agency
Eval Notes:	Justin Morgan, Laboratory Director
Eval Division:	Los Angeles County Fire Department
Eval Program:	HMRRP
Eval Source:	CERS

BRIGHT FORCUS DEVELOPMENT (Continued) **S106767102**

Coordinates:

Site ID:	517614
Facility Name:	Aureum Labs
Env Int Type Code:	HMBP
Program ID:	10782850
Coord Name:	Not reported
Ref Point Type Desc:	Center of a facility or station.
Latitude:	34.105960
Longitude:	-117.957680

Affiliation:

Affiliation Type Desc:	Parent Corporation
Entity Name:	Aureum Labs
Entity Title:	Not reported
Affiliation Address:	Not reported
Affiliation City:	Not reported
Affiliation State:	Not reported
Affiliation Country:	Not reported
Affiliation Zip:	Not reported
Affiliation Phone:	Not reported

Affiliation Type Desc:	Identification Signer
Entity Name:	Justin Morgan
Entity Title:	Lab Director
Affiliation Address:	Not reported
Affiliation City:	Not reported
Affiliation State:	Not reported
Affiliation Country:	Not reported
Affiliation Zip:	Not reported
Affiliation Phone:	Not reported

Affiliation Type Desc:	Legal Owner
Entity Name:	Henry Liou
Entity Title:	Not reported
Affiliation Address:	480 Apollo St E
Affiliation City:	Brea
Affiliation State:	CA
Affiliation Country:	United States
Affiliation Zip:	92821
Affiliation Phone:	(714) 357-5555

Affiliation Type Desc:	CUPA District
Entity Name:	Los Angeles County Fire
Entity Title:	Not reported
Affiliation Address:	5825 Rickenbacker Road
Affiliation City:	Commerce
Affiliation State:	CA
Affiliation Country:	Not reported
Affiliation Zip:	90040-3027
Affiliation Phone:	(323) 890-4000

Affiliation Type Desc:	Environmental Contact
Entity Name:	Justin Morgan
Entity Title:	Not reported
Affiliation Address:	14551 Joanbridge St
Affiliation City:	Baldwin Park

BRIGHT FORCUS DEVELOPMENT (Continued) **S106767102**

Affiliation State:	CA
Affiliation Country:	Not reported
Affiliation Zip:	91706
Affiliation Phone:	Not reported
Affiliation Type Desc:	Facility Mailing Address
Entity Name:	Mailing Address
Entity Title:	Not reported
Affiliation Address:	14551 Joanbridge St
Affiliation City:	Baldwin Park
Affiliation State:	CA
Affiliation Country:	Not reported
Affiliation Zip:	91706
Affiliation Phone:	Not reported
Affiliation Type Desc:	Operator
Entity Name:	Justin Morgan
Entity Title:	Not reported
Affiliation Address:	Not reported
Affiliation City:	Not reported
Affiliation State:	Not reported
Affiliation Country:	Not reported
Affiliation Zip:	Not reported
Affiliation Phone:	(626) 820-3455
Affiliation Type Desc:	Document Preparer
Entity Name:	Justin Morgan
Entity Title:	Not reported
Affiliation Address:	Not reported
Affiliation City:	Not reported
Affiliation State:	Not reported
Affiliation Country:	Not reported
Affiliation Zip:	Not reported
Affiliation Phone:	Not reported
Affiliation Type Desc:	Property Owner
Entity Name:	Henry Liou
Entity Title:	Not reported
Affiliation Address:	480 Apollo St E
Affiliation City:	Brea
Affiliation State:	CA
Affiliation Country:	United States
Affiliation Zip:	92821
Affiliation Phone:	(714) 357-5555

H206 **BALDWIN PARK TALE CORP/AUREUM LABS** **RCRA NonGen / NLR** **1024874904**
East **14551 JOOANBRIDGE ST** **CAL000443562**
1/4-1/2 **BALDWIN PARK, CA 91706**
0.320 mi.
1688 ft. **Site 11 of 17 in cluster H**

Relative:
Higher

Actual:
433 ft.

RCRA NonGen / NLR:

Date Form Received by Agency:	2019-02-12 00:00:00.0
Handler Name:	BALDWIN PARK TALE CORP/AUREUM LABS
Handler Address:	14551 JOOANBRIDGE ST
Handler City,State,Zip:	BALDWIN PARK, CA 91706
EPA ID:	CAL000443562

BALDWIN PARK TALE CORP/AUREUM LABS (Continued) **1024874904**

Contact Name:	JUSTIN MORGAN
Contact Address:	14551 JOOANBRIDGE ST
Contact City,State,Zip:	BALDWIN PARK, CA 91706
Contact Telephone:	626-820-3455
Contact Fax:	Not reported
Contact Email:	AUREUM@MAGENTALA.COM
Contact Title:	Not reported
EPA Region:	09
Land Type:	Not reported
Federal Waste Generator Description:	Not a generator, verified
Non-Notifier:	Not reported
Biennial Report Cycle:	Not reported
Accessibility:	Not reported
Active Site Indicator:	Handler Activities
State District Owner:	Not reported
State District:	Not reported
Mailing Address:	14551 JOOANBRIDGE ST
Mailing City,State,Zip:	BALDWIN PARK, CA 91706
Owner Name:	HENRY LIOU
Owner Type:	Other
Operator Name:	JUSTIN MORGAN
Operator Type:	Other
Short-Term Generator Activity:	No
Importer Activity:	No
Mixed Waste Generator:	No
Transporter Activity:	No
Transfer Facility Activity:	No
Recycler Activity with Storage:	No
Small Quantity On-Site Burner Exemption:	No
Smelting Melting and Refining Furnace Exemption:	No
Underground Injection Control:	No
Off-Site Waste Receipt:	No
Universal Waste Indicator:	Yes
Universal Waste Destination Facility:	Yes
Federal Universal Waste:	No
Active Site Fed-Reg Treatment Storage and Disposal Facility:	Not reported
Active Site Converter Treatment storage and Disposal Facility:	Not reported
Active Site State-Reg Treatment Storage and Disposal Facility:	Not reported
Active Site State-Reg Handler:	---
Federal Facility Indicator:	Not reported
Hazardous Secondary Material Indicator:	N
Sub-Part K Indicator:	Not reported
Commercial TSD Indicator:	No
Treatment Storage and Disposal Type:	Not reported
2018 GPRA Permit Baseline:	Not on the Baseline
2018 GPRA Renewals Baseline:	Not on the Baseline
Permit Renewals Workload Universe:	Not reported
Permit Workload Universe:	Not reported
Permit Progress Universe:	Not reported
Post-Closure Workload Universe:	Not reported
Closure Workload Universe:	Not reported
202 GPRA Corrective Action Baseline:	No
Corrective Action Workload Universe:	No
Subject to Corrective Action Universe:	No
Non-TSDFs Where RCRA CA has Been Imposed Universe:	No
TSDFs Potentially Subject to CA Under 3004 (u)/(v) Universe:	No
TSDFs Only Subject to CA under Discretionary Auth Universe:	No

BALDWIN PARK TALE CORP/AUREUM LABS (Continued) **1024874904**

Corrective Action Priority Ranking:	No NCAPS ranking
Environmental Control Indicator:	No
Institutional Control Indicator:	No
Human Exposure Controls Indicator:	N/A
Groundwater Controls Indicator:	N/A
Operating TSDF Universe:	Not reported
Full Enforcement Universe:	Not reported
Significant Non-Complier Universe:	No
Unaddressed Significant Non-Complier Universe:	No
Addressed Significant Non-Complier Universe:	No
Significant Non-Complier With a Compliance Schedule Universe:	No
Financial Assurance Required:	Not reported
Handler Date of Last Change:	2019-02-22 19:42:36.0
Recognized Trader-Importer:	No
Recognized Trader-Exporter:	No
Importer of Spent Lead Acid Batteries:	No
Exporter of Spent Lead Acid Batteries:	No
Recycler Activity Without Storage:	No
Manifest Broker:	No
Sub-Part P Indicator:	No

Handler - Owner Operator:

Owner/Operator Indicator:	Owner
Owner/Operator Name:	HENRY LIOU
Legal Status:	Other
Date Became Current:	Not reported
Date Ended Current:	Not reported
Owner/Operator Address:	22807 RIDGELINE RD
Owner/Operator City,State,Zip:	DIAMOND BAR, CA 91765
Owner/Operator Telephone:	714-357-5555
Owner/Operator Telephone Ext:	Not reported
Owner/Operator Fax:	Not reported
Owner/Operator Email:	Not reported

Owner/Operator Indicator:	Operator
Owner/Operator Name:	JUSTIN MORGAN
Legal Status:	Other
Date Became Current:	Not reported
Date Ended Current:	Not reported
Owner/Operator Address:	14551 JOOANBRIDGE ST
Owner/Operator City,State,Zip:	BALDWIN PARK, CA 91706
Owner/Operator Telephone:	626-820-3455
Owner/Operator Telephone Ext:	Not reported
Owner/Operator Fax:	Not reported
Owner/Operator Email:	Not reported

Historic Generators:

Receive Date:	2019-02-12 00:00:00.0
Handler Name:	BALDWIN PARK TALE CORP/AUREUM LABS
Federal Waste Generator Description:	Not a generator, verified
State District Owner:	Not reported
Large Quantity Handler of Universal Waste:	No
Recognized Trader Importer:	No
Recognized Trader Exporter:	No
Spent Lead Acid Battery Importer:	No

BALDWIN PARK TALE CORP/AUREUM LABS (Continued) **1024874904**

Spent Lead Acid Battery Exporter: No
Current Record: Yes
Non Storage Recycler Activity: Not reported
Electronic Manifest Broker: Not reported

List of NAICS Codes and Descriptions:
NAICS Code: 325998
NAICS Description: ALL OTHER MISCELLANEOUS CHEMICAL PRODUCT AND PREPARATION MANUFACTURING

Facility Has Received Notices of Violations:
Violations: No Violations Found

Evaluation Action Summary:
Evaluations: No Evaluations Found

H207
East
1/4-1/2
0.321 mi.
1695 ft.

TERRA-CAL CONSTRUCTION, INC.
14530 JOANBRIDGE ST
BALDWIN PARK, CA 91706

SWEEPS UST **S102062963**
WIP **N/A**

Site 12 of 17 in cluster H

Relative:
Higher

Actual:
432 ft.

SWEEPS UST:
Name: TENNER CAL CONSTRUCTION
Address: 14530 JOANBRIDGE ST
City: BALDWIN PARK
Status: Not reported
Comp Number: 14924
Number: Not reported
Board Of Equalization: Not reported
Referral Date: Not reported
Action Date: Not reported
Created Date: Not reported
Owner Tank Id: Not reported
SWRCB Tank Id: 19-000-014924-000001
Tank Status: Not reported
Capacity: 1000
Active Date: Not reported
Tank Use: M.V. FUEL
STG: PRODUCT
Content: DIESEL
Number Of Tanks: 2

Name: TENNER CAL CONSTRUCTION
Address: 14530 JOANBRIDGE ST
City: BALDWIN PARK
Status: Not reported
Comp Number: 14924
Number: Not reported
Board Of Equalization: Not reported
Referral Date: Not reported
Action Date: Not reported
Created Date: Not reported
Owner Tank Id: Not reported
SWRCB Tank Id: 19-000-014924-000002
Tank Status: Not reported

TERRA-CAL CONSTRUCTION, INC. (Continued) **S102062963**

Capacity:	1000
Active Date:	Not reported
Tank Use:	M.V. FUEL
STG:	PRODUCT
Content:	REG UNLEADED
Number Of Tanks:	Not reported

WIP:

Name:	TERRA-CAL CONSTRUCTION, INC.
Address:	14530 Joanbridge St
City,State,Zip:	BALDWIN PARK, CA 91706
Region:	4
File Number:	108.1347
File Status:	**Historical**
Staff:	DKOO
Facility Suite:	Not reported

J208 **B AND W PRECISION INC** **RCRA-SQG** **1001492833**
WNW **13955 LIVE OAK AVE** **FINDS** **CAR000055426**
1/4-1/2 **IRWINDALE, CA 91706** **ECHO**
0.340 mi. **HAZNET**
1793 ft. **Site 10 of 12 in cluster J** **HWTS**

Relative:
Lower

Actual:
410 ft.

RCRA-SQG:

Date Form Received by Agency:	1999-08-11 00:00:00.0
Handler Name:	B AND W PRECISION INC
Handler Address:	13955 LIVE OAK AVE
Handler City,State,Zip:	IRWINDALE, CA 91706
EPA ID:	CAR000055426
Contact Name:	LARRY TIPTON
Contact Address:	13955 LIVE OAK AVE
Contact City,State,Zip:	IRWINDALE, CA 91706
Contact Telephone:	626-337-1120
Contact Fax:	Not reported
Contact Email:	Not reported
Contact Title:	Not reported
EPA Region:	09
Land Type:	Private
Federal Waste Generator Description:	Small Quantity Generator
Non-Notifier:	Not reported
Biennial Report Cycle:	Not reported
Accessibility:	Not reported
Active Site Indicator:	Handler Activities
State District Owner:	Not reported
State District:	Not reported
Mailing Address:	13955 LIVE OAK AVE
Mailing City,State,Zip:	IRWINDALE, CA 91706
Owner Name:	LARRY E TIPTON
Owner Type:	Private
Operator Name:	Not reported
Operator Type:	Not reported
Short-Term Generator Activity:	No
Importer Activity:	No
Mixed Waste Generator:	No
Transporter Activity:	No
Transfer Facility Activity:	No
Recycler Activity with Storage:	No

B AND W PRECISION INC (Continued) **1001492833**

Small Quantity On-Site Burner Exemption:	No
Smelting Melting and Refining Furnace Exemption:	No
Underground Injection Control:	No
Off-Site Waste Receipt:	No
Universal Waste Indicator:	No
Universal Waste Destination Facility:	No
Federal Universal Waste:	No
Active Site Fed-Reg Treatment Storage and Disposal Facility:	Not reported
Active Site Converter Treatment storage and Disposal Facility:	Not reported
Active Site State-Reg Treatment Storage and Disposal Facility:	Not reported
Active Site State-Reg Handler:	---
Federal Facility Indicator:	Not reported
Hazardous Secondary Material Indicator:	NN
Sub-Part K Indicator:	Not reported
Commercial TSD Indicator:	No
Treatment Storage and Disposal Type:	Not reported
2018 GPRA Permit Baseline:	Not on the Baseline
2018 GPRA Renewals Baseline:	Not on the Baseline
Permit Renewals Workload Universe:	Not reported
Permit Workload Universe:	Not reported
Permit Progress Universe:	Not reported
Post-Closure Workload Universe:	Not reported
Closure Workload Universe:	Not reported
202 GPRA Corrective Action Baseline:	No
Corrective Action Workload Universe:	No
Subject to Corrective Action Universe:	No
Non-TSDFs Where RCRA CA has Been Imposed Universe:	No
TSDFs Potentially Subject to CA Under 3004 (u)/(v) Universe:	No
TSDFs Only Subject to CA under Discretionary Auth Universe:	No
Corrective Action Priority Ranking:	No NCAPS ranking
Environmental Control Indicator:	No
Institutional Control Indicator:	No
Human Exposure Controls Indicator:	N/A
Groundwater Controls Indicator:	N/A
Operating TSDF Universe:	Not reported
Full Enforcement Universe:	Not reported
Significant Non-Complier Universe:	No
Unaddressed Significant Non-Complier Universe:	No
Addressed Significant Non-Complier Universe:	No
Significant Non-Complier With a Compliance Schedule Universe:	No
Financial Assurance Required:	Not reported
Handler Date of Last Change:	2002-10-07 16:37:03.0
Recognized Trader-Importer:	No
Recognized Trader-Exporter:	No
Importer of Spent Lead Acid Batteries:	No
Exporter of Spent Lead Acid Batteries:	No
Recycler Activity Without Storage:	Not reported
Manifest Broker:	Not reported
Sub-Part P Indicator:	Not reported

Hazardous Waste Summary:

Waste Code:	D001
Waste Description:	IGNITABLE WASTE

Handler - Owner Operator:

B AND W PRECISION INC (Continued) **1001492833**

Owner/Operator Indicator:	Owner
Owner/Operator Name:	LARRY E TIPTON
Legal Status:	Private
Date Became Current:	Not reported
Date Ended Current:	Not reported
Owner/Operator Address:	13955 LIVE OAK AVE
Owner/Operator City,State,Zip:	IRWINDALE, CA 91706
Owner/Operator Telephone:	626-337-1120
Owner/Operator Telephone Ext:	Not reported
Owner/Operator Fax:	Not reported
Owner/Operator Email:	Not reported

Historic Generators:

Receive Date:	1999-08-11 00:00:00.0
Handler Name: B AND W PRECISION INC	
Federal Waste Generator Description:	Small Quantity Generator
State District Owner:	Not reported
Large Quantity Handler of Universal Waste:	No
Recognized Trader Importer:	No
Recognized Trader Exporter:	No
Spent Lead Acid Battery Importer:	No
Spent Lead Acid Battery Exporter:	No
Current Record:	Yes
Non Storage Recycler Activity:	Not reported
Electronic Manifest Broker:	Not reported

List of NAICS Codes and Descriptions:

NAICS Codes:	No NAICS Codes Found

Facility Has Received Notices of Violations:

Violations:	No Violations Found

Evaluation Action Summary:

Evaluations:	No Evaluations Found

FINDS:

Registry ID: 110002929369

Click Here:

Environmental Interest/Information System:

California Hazardous Waste Tracking System - Datamart (HWTS-DATAMART) provides California with information on hazardous waste shipments for generators, transporters, and treatment, storage, and disposal facilities.
RCRAInfo is a national information system that supports the Resource Conservation and Recovery Act (RCRA) program through the tracking of events and activities related to facilities that generate, transport, and treat, store, or dispose of hazardous waste. RCRAInfo allows RCRA program staff to track the notification, permit, compliance, and corrective action activities required under RCRA.

Click this hyperlink while viewing on your computer to access additional FINDS: detail in the EDR Site Report.

B AND W PRECISION INC (Continued) **1001492833**

ECHO:

Envid:	1001492833
Registry ID:	110002929369
DFR URL:	http://echo.epa.gov/detailed-facility-report?fid=110002929369
Name:	B AND W PRECISION INC
Address:	13955 LIVE OAK AVE
City,State,Zip:	IRWINDALE, CA 91706

HAZNET:

Name:	B AND W PRECISION INC
Address:	13955 LIVE OAK AVE
Address 2:	Not reported
City,State,Zip:	IRWINDALE, CA 917060000
Contact:	LARRY E TIPTON
Telephone:	Not reported
Mailing Name:	Not reported
Mailing Address:	1260-A PIONEER ST
Year:	2006
Gepaid:	CAR000055426
TSD EPA ID:	NVT330010000
CA Waste Code:	343 - Unspecified organic liquid mixture
Disposal Method:	D80 - Disposal, Land Fill
Tons:	1.122
Year:	2006
Gepaid:	CAR000055426
TSD EPA ID:	NVT330010000
CA Waste Code:	181 - Other inorganic solid waste
Disposal Method:	D80 - Disposal, Land Fill
Tons:	0.1
Year:	2006
Gepaid:	CAR000055426
TSD EPA ID:	NVT330010000
CA Waste Code:	343 - Unspecified organic liquid mixture
Disposal Method:	D99 - Disposal, Other
Tons:	0.187
Year:	2006
Gepaid:	CAR000055426
TSD EPA ID:	NVT330010000
CA Waste Code:	352 - Other organic solids
Disposal Method:	D80 - Disposal, Land Fill
Tons:	0.35
Year:	2006
Gepaid:	CAR000055426
TSD EPA ID:	CAT080013352
CA Waste Code:	222 - Oil/water separation sludge
Disposal Method:	R01 - Recycler
Tons:	4.81635
Year:	2006
Gepaid:	CAR000055426
TSD EPA ID:	CAT080013352

B AND W PRECISION INC (Continued) **1001492833**

CA Waste Code:	221 - Waste oil and mixed oil
Disposal Method:	R01 - Recycler
Tons:	0.418
Year:	2006
Gepaid:	CAR000055426
TSD EPA ID:	CAT080013352
CA Waste Code:	343 - Unspecified organic liquid mixture
Disposal Method:	R01 - Recycler
Tons:	0.748
Year:	2005
Gepaid:	CAR000055426
TSD EPA ID:	CAT000613976
CA Waste Code:	741 - Liquids with halogenated organic compounds >= 1,000 Mg./L
Disposal Method:	H01 - Transfer Station
Tons:	0.1251
Year:	2004
Gepaid:	CAR000055426
TSD EPA ID:	CAT080013352
CA Waste Code:	222 - Oil/water separation sludge
Disposal Method:	R01 - Recycler
Tons:	0.68805
Year:	2004
Gepaid:	CAR000055426
TSD EPA ID:	CAT000613976
CA Waste Code:	741 - Liquids with halogenated organic compounds >= 1,000 Mg./L
Disposal Method:	H01 - Transfer Station
Tons:	0.70473

Click this hyperlink while viewing on your computer to access
20 additional CA HAZNET: record(s) in the EDR Site Report.

Additional Info:

Year:	2002
Gen EPA ID:	CAR000055426
Shipment Date:	20021217
Creation Date:	4/2/2003 18:31:15
Receipt Date:	20021218
Manifest ID:	22200192
Trans EPA ID:	SCR000075150
Trans Name:	Not reported
Trans 2 EPA ID:	Not reported
Trans 2 Name:	Not reported
TSDF EPA ID:	CAT000613976
Trans Name:	Not reported
TSDF Alt EPA ID:	Not reported
TSDF Alt Name:	Not reported
Waste Code Description:	741 - Liquids with halogenated organic compounds > 1000 mg/l
RCRA Code:	D001
Meth Code:	H01 - Transfer Station
Quantity Tons:	0.21267
Waste Quantity:	51

B AND W PRECISION INC (Continued) **1001492833**

Quantity Unit:	G
Additional Code 1:	Not reported
Additional Code 2:	Not reported
Additional Code 3:	Not reported
Additional Code 4:	Not reported
Additional Code 5:	Not reported
Shipment Date:	20021001
Creation Date:	2/11/2003 18:31:24
Receipt Date:	20021003
Manifest ID:	21939379
Trans EPA ID:	SCR000075150
Trans Name:	Not reported
Trans 2 EPA ID:	Not reported
Trans 2 Name:	Not reported
TSDF EPA ID:	CAT000613976
Trans Name:	Not reported
TSDF Alt EPA ID:	Not reported
TSDF Alt Name:	Not reported
Waste Code Description:	741 - Liquids with halogenated organic compounds > 1000 mg/l
RCRA Code:	D001
Meth Code:	H01 - Transfer Station
Quantity Tons:	0.15846
Waste Quantity:	38
Quantity Unit:	G
Additional Code 1:	Not reported
Additional Code 2:	Not reported
Additional Code 3:	Not reported
Additional Code 4:	Not reported
Additional Code 5:	Not reported
Shipment Date:	20020725
Creation Date:	1/31/2003 15:02:08
Receipt Date:	20020808
Manifest ID:	21926974
Trans EPA ID:	CA0000970392
Trans Name:	Not reported
Trans 2 EPA ID:	Not reported
Trans 2 Name:	Not reported
TSDF EPA ID:	CAT080013352
Trans Name:	Not reported
TSDF Alt EPA ID:	Not reported
TSDF Alt Name:	Not reported
Waste Code Description:	222 - Oil/water separation sludge
RCRA Code:	Not reported
Meth Code:	R01 - Recycler
Quantity Tons:	0.22935
Waste Quantity:	55
Quantity Unit:	G
Additional Code 1:	Not reported
Additional Code 2:	Not reported
Additional Code 3:	Not reported
Additional Code 4:	Not reported
Additional Code 5:	Not reported
Shipment Date:	20020725
Creation Date:	1/31/2003 15:02:08

B AND W PRECISION INC (Continued) **1001492833**

Receipt Date:	20020808
Manifest ID:	21926974
Trans EPA ID:	CA0000970392
Trans Name:	Not reported
Trans 2 EPA ID:	Not reported
Trans 2 Name:	Not reported
TSDF EPA ID:	CAT080013352
Trans Name:	Not reported
TSDF Alt EPA ID:	Not reported
TSDF Alt Name:	Not reported
Waste Code Description:	221 - Waste oil and mixed oil
RCRA Code:	Not reported
Meth Code:	R01 - Recycler
Quantity Tons:	0.209
Waste Quantity:	55
Quantity Unit:	G
Additional Code 1:	Not reported
Additional Code 2:	Not reported
Additional Code 3:	Not reported
Additional Code 4:	Not reported
Additional Code 5:	Not reported

Shipment Date:	20020725
Creation Date:	3/13/2003 18:31:17
Receipt Date:	20020729
Manifest ID:	21926973
Trans EPA ID:	CA0000970392
Trans Name:	Not reported
Trans 2 EPA ID:	Not reported
Trans 2 Name:	Not reported
TSDF EPA ID:	CAD982444481
Trans Name:	Not reported
TSDF Alt EPA ID:	Not reported
TSDF Alt Name:	Not reported
Waste Code Description:	343 - Unspecified organic liquid mixture
RCRA Code:	Not reported
Meth Code:	H01 - Transfer Station
Quantity Tons:	0.748
Waste Quantity:	220
Quantity Unit:	G
Additional Code 1:	Not reported
Additional Code 2:	Not reported
Additional Code 3:	Not reported
Additional Code 4:	Not reported
Additional Code 5:	Not reported

Shipment Date:	20020710
Creation Date:	9/3/2002 18:32:13
Receipt Date:	20020716
Manifest ID:	21737689
Trans EPA ID:	SCR000075150
Trans Name:	Not reported
Trans 2 EPA ID:	Not reported
Trans 2 Name:	Not reported
TSDF EPA ID:	CAT000613976
Trans Name:	Not reported
TSDF Alt EPA ID:	Not reported

B AND W PRECISION INC (Continued) **1001492833**

TSDF Alt Name:	Not reported
Waste Code Description:	741 - Liquids with halogenated organic compounds > 1000 mg/l
RCRA Code:	D001
Meth Code:	H01 - Transfer Station
Quantity Tons:	0.23769
Waste Quantity:	57
Quantity Unit:	G
Additional Code 1:	Not reported
Additional Code 2:	Not reported
Additional Code 3:	Not reported
Additional Code 4:	Not reported
Additional Code 5:	Not reported
Shipment Date:	20020416
Creation Date:	1/8/2003 18:31:12
Receipt Date:	20020423
Manifest ID:	21584478
Trans EPA ID:	SCR000075150
Trans Name:	Not reported
Trans 2 EPA ID:	Not reported
Trans 2 Name:	Not reported
TSDF EPA ID:	CAT000613976
Trans Name:	Not reported
TSDF Alt EPA ID:	Not reported
TSDF Alt Name:	Not reported
Waste Code Description:	741 - Liquids with halogenated organic compounds > 1000 mg/l
RCRA Code:	D001
Meth Code:	H01 - Transfer Station
Quantity Tons:	0.15846
Waste Quantity:	38
Quantity Unit:	G
Additional Code 1:	Not reported
Additional Code 2:	Not reported
Additional Code 3:	Not reported
Additional Code 4:	Not reported
Additional Code 5:	Not reported
Shipment Date:	20020218
Creation Date:	7/25/2002 18:31:24
Receipt Date:	20020221
Manifest ID:	21523689
Trans EPA ID:	CA0000970392
Trans Name:	Not reported
Trans 2 EPA ID:	Not reported
Trans 2 Name:	Not reported
TSDF EPA ID:	CAD982444481
Trans Name:	Not reported
TSDF Alt EPA ID:	Not reported
TSDF Alt Name:	Not reported
Waste Code Description:	343 - Unspecified organic liquid mixture
RCRA Code:	Not reported
Meth Code:	H01 - Transfer Station
Quantity Tons:	0.561
Waste Quantity:	165
Quantity Unit:	G
Additional Code 1:	Not reported
Additional Code 2:	Not reported

B AND W PRECISION INC (Continued) **1001492833**

Additional Code 3:	Not reported
Additional Code 4:	Not reported
Additional Code 5:	Not reported
Shipment Date:	20020218
Creation Date:	7/25/2002 18:31:24
Receipt Date:	20020221
Manifest ID:	21523689
Trans EPA ID:	CA0000970392
Trans Name:	Not reported
Trans 2 EPA ID:	Not reported
Trans 2 Name:	Not reported
TSDF EPA ID:	CAD982444481
Trans Name:	Not reported
TSDF Alt EPA ID:	Not reported
TSDF Alt Name:	Not reported
Waste Code Description:	343 - Unspecified organic liquid mixture
RCRA Code:	Not reported
Meth Code:	H01 - Transfer Station
Quantity Tons:	0.561
Waste Quantity:	165
Quantity Unit:	G
Additional Code 1:	Not reported
Additional Code 2:	Not reported
Additional Code 3:	Not reported
Additional Code 4:	Not reported
Additional Code 5:	Not reported
Shipment Date:	20020218
Creation Date:	7/22/2002 18:31:22
Receipt Date:	20020301
Manifest ID:	21523690
Trans EPA ID:	CA0000970392
Trans Name:	Not reported
Trans 2 EPA ID:	Not reported
Trans 2 Name:	Not reported
TSDF EPA ID:	CAT080013352
Trans Name:	Not reported
TSDF Alt EPA ID:	Not reported
TSDF Alt Name:	Not reported
Waste Code Description:	222 - Oil/water separation sludge
RCRA Code:	Not reported
Meth Code:	R01 - Recycler
Quantity Tons:	0.4587
Waste Quantity:	110
Quantity Unit:	G
Additional Code 1:	Not reported
Additional Code 2:	Not reported
Additional Code 3:	Not reported
Additional Code 4:	Not reported
Additional Code 5:	Not reported

Additional Info:

Year:	2006
Gen EPA ID:	CAR000055426
Shipment Date:	20060426

B AND W PRECISION INC (Continued) **1001492833**

Creation Date:	7/29/2006 18:33:20
Receipt Date:	20060502
Manifest ID:	25190560
Trans EPA ID:	CA0000970392
Trans Name:	ENVIRONMENTAL RECOVERY SERVICES INC
Trans 2 EPA ID:	CAR000148197
Trans 2 Name:	IMERY TRANSPORTATION
TSDF EPA ID:	NVT330010000
Trans Name:	US ECOLOGY
TSDF Alt EPA ID:	Not reported
TSDF Alt Name:	Not reported
Waste Code Description:	352 - Other organic solids
RCRA Code:	Not reported
Meth Code:	D80 - Disposal, Land Fill
Quantity Tons:	0.1
Waste Quantity:	200
Quantity Unit:	P
Additional Code 1:	Not reported
Additional Code 2:	Not reported
Additional Code 3:	Not reported
Additional Code 4:	Not reported
Additional Code 5:	Not reported

Shipment Date:	20060426
Creation Date:	8/10/2006 18:36:07
Receipt Date:	20060501
Manifest ID:	25190559
Trans EPA ID:	CA0000970392
Trans Name:	ENVIRONMENTAL RECOVERY SERVICES INC
Trans 2 EPA ID:	Not reported
Trans 2 Name:	Not reported
TSDF EPA ID:	CAT080013352
Trans Name:	DEMENNO KERDOON
TSDF Alt EPA ID:	CAT080013352
TSDF Alt Name:	Not reported
Waste Code Description:	343 - Unspecified organic liquid mixture
RCRA Code:	D001
Meth Code:	R01 - Recycler
Quantity Tons:	0.374
Waste Quantity:	110
Quantity Unit:	G
Additional Code 1:	Not reported
Additional Code 2:	Not reported
Additional Code 3:	Not reported
Additional Code 4:	Not reported
Additional Code 5:	Not reported

Shipment Date:	20060426
Creation Date:	8/10/2006 18:36:07
Receipt Date:	20060501
Manifest ID:	25190559
Trans EPA ID:	CA0000970392
Trans Name:	ENVIRONMENTAL RECOVERY SERVICES INC
Trans 2 EPA ID:	Not reported
Trans 2 Name:	Not reported
TSDF EPA ID:	CAT080013352
Trans Name:	DEMENNO KERDOON

B AND W PRECISION INC (Continued) **1001492833**

TSDF Alt EPA ID:	CAT080013352
TSDF Alt Name:	Not reported
Waste Code Description:	221 - Waste oil and mixed oil
RCRA Code:	Not reported
Meth Code:	R01 - Recycler
Quantity Tons:	0.418
Waste Quantity:	110
Quantity Unit:	G
Additional Code 1:	Not reported
Additional Code 2:	Not reported
Additional Code 3:	Not reported
Additional Code 4:	Not reported
Additional Code 5:	Not reported
Shipment Date:	20060426
Creation Date:	8/10/2006 18:36:07
Receipt Date:	20060501
Manifest ID:	25190559
Trans EPA ID:	CA0000970392
Trans Name:	ENVIRONMENTAL RECOVERY SERVICES INC
Trans 2 EPA ID:	Not reported
Trans 2 Name:	Not reported
TSDF EPA ID:	CAT080013352
Trans Name:	DEMENNO KERDOON
TSDF Alt EPA ID:	CAT080013352
TSDF Alt Name:	Not reported
Waste Code Description:	222 - Oil/water separation sludge
RCRA Code:	Not reported
Meth Code:	R01 - Recycler
Quantity Tons:	4.35765
Waste Quantity:	1045
Quantity Unit:	G
Additional Code 1:	Not reported
Additional Code 2:	Not reported
Additional Code 3:	Not reported
Additional Code 4:	Not reported
Additional Code 5:	Not reported
Shipment Date:	20060426
Creation Date:	7/29/2006 18:33:20
Receipt Date:	20060502
Manifest ID:	25190560
Trans EPA ID:	CA0000970392
Trans Name:	ENVIRONMENTAL RECOVERY SERVICES INC
Trans 2 EPA ID:	CAR000148197
Trans 2 Name:	IMERY TRANSPORTATION
TSDF EPA ID:	NVT330010000
Trans Name:	US ECOLOGY
TSDF Alt EPA ID:	Not reported
TSDF Alt Name:	Not reported
Waste Code Description:	343 - Unspecified organic liquid mixture
RCRA Code:	Not reported
Meth Code:	D99 - Disposal, Other
Quantity Tons:	0.187
Waste Quantity:	55
Quantity Unit:	G
Additional Code 1:	Not reported

B AND W PRECISION INC (Continued) **1001492833**

Additional Code 2:	Not reported
Additional Code 3:	Not reported
Additional Code 4:	Not reported
Additional Code 5:	Not reported
Shipment Date:	20060310
Creation Date:	7/27/2006 18:32:43
Receipt Date:	20060316
Manifest ID:	25112317
Trans EPA ID:	CA0000970392
Trans Name:	ENVIRONMENTAL RECOVERY SERVICES INC
Trans 2 EPA ID:	Not reported
Trans 2 Name:	Not reported
TSDF EPA ID:	CAT080013352
Trans Name:	DEMENNO KERDOON
TSDF Alt EPA ID:	CAT080013352
TSDF Alt Name:	Not reported
Waste Code Description:	343 - Unspecified organic liquid mixture
RCRA Code:	D001
Meth Code:	R01 - Recycler
Quantity Tons:	0.187
Waste Quantity:	55
Quantity Unit:	G
Additional Code 1:	Not reported
Additional Code 2:	Not reported
Additional Code 3:	Not reported
Additional Code 4:	Not reported
Additional Code 5:	Not reported
Shipment Date:	20060310
Creation Date:	7/27/2006 18:32:43
Receipt Date:	20060316
Manifest ID:	25112317
Trans EPA ID:	CA0000970392
Trans Name:	ENVIRONMENTAL RECOVERY SERVICES INC
Trans 2 EPA ID:	Not reported
Trans 2 Name:	Not reported
TSDF EPA ID:	CAT080013352
Trans Name:	DEMENNO KERDOON
TSDF Alt EPA ID:	CAT080013352
TSDF Alt Name:	Not reported
Waste Code Description:	343 - Unspecified organic liquid mixture
RCRA Code:	D001
Meth Code:	R01 - Recycler
Quantity Tons:	0.187
Waste Quantity:	55
Quantity Unit:	G
Additional Code 1:	Not reported
Additional Code 2:	Not reported
Additional Code 3:	Not reported
Additional Code 4:	Not reported
Additional Code 5:	Not reported
Shipment Date:	20060310
Creation Date:	7/5/2006 12:04:51
Receipt Date:	20060316
Manifest ID:	25112318

B AND W PRECISION INC (Continued) **1001492833**

Trans EPA ID:	CA0000970392
Trans Name:	ENVIRONMENTAL RECOVERY SERVICES INC
Trans 2 EPA ID:	Not reported
Trans 2 Name:	Not reported
TSDF EPA ID:	NVT330010000
Trans Name:	US ECOLOGY
TSDF Alt EPA ID:	Not reported
TSDF Alt Name:	Not reported
Waste Code Description:	181 - Other inorganic solid waste Organics
RCRA Code:	Not reported
Meth Code:	D80 - Disposal, Land Fill
Quantity Tons:	0.1
Waste Quantity:	200
Quantity Unit:	P
Additional Code 1:	Not reported
Additional Code 2:	Not reported
Additional Code 3:	Not reported
Additional Code 4:	Not reported
Additional Code 5:	Not reported
Shipment Date:	20060310
Creation Date:	7/5/2006 12:04:51
Receipt Date:	20060316
Manifest ID:	25112318
Trans EPA ID:	CA0000970392
Trans Name:	ENVIRONMENTAL RECOVERY SERVICES INC
Trans 2 EPA ID:	Not reported
Trans 2 Name:	Not reported
TSDF EPA ID:	NVT330010000
Trans Name:	US ECOLOGY
TSDF Alt EPA ID:	Not reported
TSDF Alt Name:	Not reported
Waste Code Description:	343 - Unspecified organic liquid mixture
RCRA Code:	Not reported
Meth Code:	D80 - Disposal, Land Fill
Quantity Tons:	1.122
Waste Quantity:	330
Quantity Unit:	G
Additional Code 1:	Not reported
Additional Code 2:	Not reported
Additional Code 3:	Not reported
Additional Code 4:	Not reported
Additional Code 5:	Not reported
Shipment Date:	20060310
Creation Date:	7/5/2006 12:04:51
Receipt Date:	20060316
Manifest ID:	25112318
Trans EPA ID:	CA0000970392
Trans Name:	ENVIRONMENTAL RECOVERY SERVICES INC
Trans 2 EPA ID:	Not reported
Trans 2 Name:	Not reported
TSDF EPA ID:	NVT330010000
Trans Name:	US ECOLOGY
TSDF Alt EPA ID:	Not reported
TSDF Alt Name:	Not reported
Waste Code Description:	352 - Other organic solids

B AND W PRECISION INC (Continued) **1001492833**

RCRA Code:	Not reported
Meth Code:	D80 - Disposal, Land Fill
Quantity Tons:	0.25
Waste Quantity:	500
Quantity Unit:	P
Additional Code 1:	Not reported
Additional Code 2:	Not reported
Additional Code 3:	Not reported
Additional Code 4:	Not reported
Additional Code 5:	Not reported

Additional Info:

Year:	2001
Gen EPA ID:	CAR000055426
Shipment Date:	20011030
Creation Date:	1/16/2002 0:00:00
Receipt Date:	20011102
Manifest ID:	21375758
Trans EPA ID:	SCR000075150
Trans Name:	Not reported
Trans 2 EPA ID:	Not reported
Trans 2 Name:	Not reported
TSDF EPA ID:	CAT000613976
Trans Name:	Not reported
TSDF Alt EPA ID:	CAT000613976
TSDF Alt Name:	Not reported
Waste Code Description:	741 - Liquids with halogenated organic compounds > 1000 mg/l
RCRA Code:	D001
Meth Code:	H01 - Transfer Station
Quantity Tons:	0.1125
Waste Quantity:	27
Quantity Unit:	G
Additional Code 1:	Not reported
Additional Code 2:	Not reported
Additional Code 3:	Not reported
Additional Code 4:	Not reported
Additional Code 5:	Not reported
Shipment Date:	20010809
Creation Date:	10/3/2001 0:00:00
Receipt Date:	20010809
Manifest ID:	21112028
Trans EPA ID:	SCR000075150
Trans Name:	Not reported
Trans 2 EPA ID:	Not reported
Trans 2 Name:	Not reported
TSDF EPA ID:	CAT000613976
Trans Name:	Not reported
TSDF Alt EPA ID:	CAT000613976
TSDF Alt Name:	Not reported
Waste Code Description:	741 - Liquids with halogenated organic compounds > 1000 mg/l
RCRA Code:	D001
Meth Code:	H01 - Transfer Station
Quantity Tons:	0.1668
Waste Quantity:	40
Quantity Unit:	G

B AND W PRECISION INC (Continued) **1001492833**

Additional Code 1:	Not reported
Additional Code 2:	Not reported
Additional Code 3:	Not reported
Additional Code 4:	Not reported
Additional Code 5:	Not reported
Shipment Date:	20010717
Creation Date:	10/3/2001 0:00:00
Receipt Date:	20010719
Manifest ID:	21041333
Trans EPA ID:	CA0000970392
Trans Name:	Not reported
Trans 2 EPA ID:	Not reported
Trans 2 Name:	Not reported
TSDF EPA ID:	CAD982444481
Trans Name:	Not reported
TSDF Alt EPA ID:	Not reported
TSDF Alt Name:	Not reported
Waste Code Description:	343 - Unspecified organic liquid mixture
RCRA Code:	Not reported
Meth Code:	H01 - Transfer Station
Quantity Tons:	0.8
Waste Quantity:	1600
Quantity Unit:	P
Additional Code 1:	Not reported
Additional Code 2:	Not reported
Additional Code 3:	Not reported
Additional Code 4:	Not reported
Additional Code 5:	Not reported
Shipment Date:	20010717
Creation Date:	10/3/2001 0:00:00
Receipt Date:	20010726
Manifest ID:	21041332
Trans EPA ID:	CA0000970392
Trans Name:	Not reported
Trans 2 EPA ID:	Not reported
Trans 2 Name:	Not reported
TSDF EPA ID:	CAT080013352
Trans Name:	Not reported
TSDF Alt EPA ID:	Not reported
TSDF Alt Name:	Not reported
Waste Code Description:	221 - Waste oil and mixed oil
RCRA Code:	Not reported
Meth Code:	R01 - Recycler
Quantity Tons:	0.209
Waste Quantity:	55
Quantity Unit:	G
Additional Code 1:	Not reported
Additional Code 2:	Not reported
Additional Code 3:	Not reported
Additional Code 4:	Not reported
Additional Code 5:	Not reported
Shipment Date:	20010717
Creation Date:	10/3/2001 0:00:00
Receipt Date:	20010726

B AND W PRECISION INC (Continued) **1001492833**

Manifest ID:	21041332
Trans EPA ID:	CA0000970392
Trans Name:	Not reported
Trans 2 EPA ID:	Not reported
Trans 2 Name:	Not reported
TSDF EPA ID:	CAT080013352
Trans Name:	Not reported
TSDF Alt EPA ID:	Not reported
TSDF Alt Name:	Not reported
Waste Code Description:	222 - Oil/water separation sludge
RCRA Code:	Not reported
Meth Code:	R01 - Recycler
Quantity Tons:	0.2293
Waste Quantity:	55
Quantity Unit:	G
Additional Code 1:	Not reported
Additional Code 2:	Not reported
Additional Code 3:	Not reported
Additional Code 4:	Not reported
Additional Code 5:	Not reported

Shipment Date:	20010518
Creation Date:	7/20/2001 0:00:00
Receipt Date:	20010522
Manifest ID:	20643847
Trans EPA ID:	SCR000075150
Trans Name:	Not reported
Trans 2 EPA ID:	Not reported
Trans 2 Name:	Not reported
TSDF EPA ID:	CAT000613976
Trans Name:	Not reported
TSDF Alt EPA ID:	Not reported
TSDF Alt Name:	Not reported
Waste Code Description:	741 - Liquids with halogenated organic compounds > 1000 mg/l
RCRA Code:	D001
Meth Code:	H01 - Transfer Station
Quantity Tons:	0.2126
Waste Quantity:	51
Quantity Unit:	G
Additional Code 1:	Not reported
Additional Code 2:	Not reported
Additional Code 3:	Not reported
Additional Code 4:	Not reported
Additional Code 5:	Not reported

Shipment Date:	20010221
Creation Date:	4/30/2001 0:00:00
Receipt Date:	20010226
Manifest ID:	20360565
Trans EPA ID:	SCR000075150
Trans Name:	Not reported
Trans 2 EPA ID:	SCR000074591
Trans 2 Name:	Not reported
TSDF EPA ID:	CAT000613976
Trans Name:	Not reported
TSDF Alt EPA ID:	CAT000613976
TSDF Alt Name:	Not reported

B AND W PRECISION INC (Continued) **1001492833**

Waste Code Description:	741 - Liquids with halogenated organic compounds > 1000 mg/l
RCRA Code:	D001
Meth Code:	H01 - Transfer Station
Quantity Tons:	0.0625
Waste Quantity:	15
Quantity Unit:	G
Additional Code 1:	Not reported
Additional Code 2:	Not reported
Additional Code 3:	Not reported
Additional Code 4:	Not reported
Additional Code 5:	Not reported

Additional Info:

Year:	2004
Gen EPA ID:	CAR000055426
Shipment Date:	20041215
Creation Date:	3/13/2007 18:30:13
Receipt Date:	20041222
Manifest ID:	23652997
Trans EPA ID:	TXR000050930
Trans Name:	SAFETY-KLEEN SYSTEMS INC
Trans 2 EPA ID:	Not reported
Trans 2 Name:	Not reported
TSDF EPA ID:	CAT000613976
Trans Name:	SAFETY-KLEEN SYSTEMS INC
TSDF Alt EPA ID:	CAT000613976
TSDF Alt Name:	Not reported
Waste Code Description:	741 - Liquids with halogenated organic compounds > 1000 mg/l
RCRA Code:	D001
Meth Code:	H01 - Transfer Station
Quantity Tons:	0.18765
Waste Quantity:	45
Quantity Unit:	G
Additional Code 1:	Not reported
Additional Code 2:	Not reported
Additional Code 3:	Not reported
Additional Code 4:	Not reported
Additional Code 5:	Not reported
Shipment Date:	20040927
Creation Date:	12/21/2004 18:30:50
Receipt Date:	20041004
Manifest ID:	23707000
Trans EPA ID:	TXR000050930
Trans Name:	SAFETY-KLEEN SYSTEMS INC
Trans 2 EPA ID:	Not reported
Trans 2 Name:	Not reported
TSDF EPA ID:	CAT000613976
Trans Name:	SAFETY-KLEEN SYSTEMS INC
TSDF Alt EPA ID:	CAT000613976
TSDF Alt Name:	Not reported
Waste Code Description:	741 - Liquids with halogenated organic compounds > 1000 mg/l
RCRA Code:	D001
Meth Code:	H01 - Transfer Station
Quantity Tons:	0.0834
Waste Quantity:	20

B AND W PRECISION INC (Continued) **1001492833**

Quantity Unit:	G
Additional Code 1:	Not reported
Additional Code 2:	Not reported
Additional Code 3:	Not reported
Additional Code 4:	Not reported
Additional Code 5:	Not reported
Shipment Date:	20040708
Creation Date:	1/6/2005 9:07:07
Receipt Date:	20040715
Manifest ID:	23510366
Trans EPA ID:	TXR000050930
Trans Name:	SAFETY-KLEEN SYSTEMS INC
Trans 2 EPA ID:	Not reported
Trans 2 Name:	Not reported
TSDF EPA ID:	CAT000613976
Trans Name:	SAFETY-KLEEN SYSTEMS INC
TSDF Alt EPA ID:	CAT000613976
TSDF Alt Name:	Not reported
Waste Code Description:	741 - Liquids with halogenated organic compounds > 1000 mg/l
RCRA Code:	D001
Meth Code:	H01 - Transfer Station
Quantity Tons:	0.14595
Waste Quantity:	35
Quantity Unit:	G
Additional Code 1:	Not reported
Additional Code 2:	Not reported
Additional Code 3:	Not reported
Additional Code 4:	Not reported
Additional Code 5:	Not reported
Shipment Date:	20040621
Creation Date:	11/1/2004 12:36:11
Receipt Date:	20040623
Manifest ID:	23830960
Trans EPA ID:	CA0000970392
Trans Name:	ENVIRONMENTAL RECOVERY SERVICES INC
Trans 2 EPA ID:	Not reported
Trans 2 Name:	Not reported
TSDF EPA ID:	CAT080033681
Trans Name:	DK ENVIRONMENTAL
TSDF Alt EPA ID:	CAT080033681
TSDF Alt Name:	Not reported
Waste Code Description:	343 - Unspecified organic liquid mixture
RCRA Code:	NONE
Meth Code:	R01 - Recycler
Quantity Tons:	0.748
Waste Quantity:	220
Quantity Unit:	G
Additional Code 1:	Not reported
Additional Code 2:	Not reported
Additional Code 3:	Not reported
Additional Code 4:	Not reported
Additional Code 5:	Not reported
Shipment Date:	20040621
Creation Date:	11/1/2004 12:36:11

B AND W PRECISION INC (Continued) **1001492833**

Receipt Date:	20040630
Manifest ID:	23830959
Trans EPA ID:	CA0000970392
Trans Name:	ENVIRONMENTAL RECOVERY SERVICES INC
Trans 2 EPA ID:	Not reported
Trans 2 Name:	Not reported
TSDF EPA ID:	CAT080013352
Trans Name:	DEMENNO KERDOON
TSDF Alt EPA ID:	CAT080013352
TSDF Alt Name:	Not reported
Waste Code Description:	222 - Oil/water separation sludge
RCRA Code:	NONE
Meth Code:	R01 - Recycler
Quantity Tons:	0.68805
Waste Quantity:	165
Quantity Unit:	G
Additional Code 1:	Not reported
Additional Code 2:	Not reported
Additional Code 3:	Not reported
Additional Code 4:	Not reported
Additional Code 5:	Not reported

Shipment Date:	20040621
Creation Date:	11/1/2004 12:36:11
Receipt Date:	20040623
Manifest ID:	23830960
Trans EPA ID:	CA0000970392
Trans Name:	ENVIRONMENTAL RECOVERY SERVICES INC
Trans 2 EPA ID:	Not reported
Trans 2 Name:	Not reported
TSDF EPA ID:	CAT080033681
Trans Name:	DK ENVIRONMENTAL
TSDF Alt EPA ID:	CAT080033681
TSDF Alt Name:	Not reported
Waste Code Description:	181 - Other inorganic solid waste Organics
RCRA Code:	NONE
Meth Code:	D80 - Disposal, Land Fill
Quantity Tons:	0.4
Waste Quantity:	800
Quantity Unit:	P
Additional Code 1:	Not reported
Additional Code 2:	Not reported
Additional Code 3:	Not reported
Additional Code 4:	Not reported
Additional Code 5:	Not reported

Shipment Date:	20040415
Creation Date:	10/15/2004 10:46:40
Receipt Date:	20040421
Manifest ID:	23473942
Trans EPA ID:	TXR000050930
Trans Name:	SAFETY-KLEEN SYSTEMS INC
Trans 2 EPA ID:	Not reported
Trans 2 Name:	Not reported
TSDF EPA ID:	CAT000613976
Trans Name:	SAFETY-KLEEN SYSTEMS INC
TSDF Alt EPA ID:	CAT000613976

B AND W PRECISION INC (Continued) **1001492833**

TSDF Alt Name:	Not reported
Waste Code Description:	741 - Liquids with halogenated organic compounds > 1000 mg/l
RCRA Code:	D001
Meth Code:	H01 - Transfer Station
Quantity Tons:	0.14595
Waste Quantity:	35
Quantity Unit:	G
Additional Code 1:	Not reported
Additional Code 2:	Not reported
Additional Code 3:	Not reported
Additional Code 4:	Not reported
Additional Code 5:	Not reported
Shipment Date:	20040127
Creation Date:	11/18/2004 8:25:56
Receipt Date:	20040204
Manifest ID:	22585487
Trans EPA ID:	TXR000050930
Trans Name:	SAFETY-KLEEN SYSTEMS INC
Trans 2 EPA ID:	Not reported
Trans 2 Name:	Not reported
TSDF EPA ID:	CAT000613976
Trans Name:	SAFETY-KLEEN SYSTEMS INC
TSDF Alt EPA ID:	CAT000613976
TSDF Alt Name:	Not reported
Waste Code Description:	741 - Liquids with halogenated organic compounds > 1000 mg/l
RCRA Code:	D001
Meth Code:	H01 - Transfer Station
Quantity Tons:	0.14178
Waste Quantity:	34
Quantity Unit:	G
Additional Code 1:	Not reported
Additional Code 2:	Not reported
Additional Code 3:	Not reported
Additional Code 4:	Not reported
Additional Code 5:	Not reported

Additional Info:

Year:	2000
Gen EPA ID:	CAR000055426
Shipment Date:	20001215
Creation Date:	3/22/2001 0:00:00
Receipt Date:	20001229
Manifest ID:	99644197
Trans EPA ID:	CA0000970392
Trans Name:	Not reported
Trans 2 EPA ID:	Not reported
Trans 2 Name:	Not reported
TSDF EPA ID:	CAT080013352
Trans Name:	Not reported
TSDF Alt EPA ID:	CAT080013352
TSDF Alt Name:	Not reported
Waste Code Description:	221 - Waste oil and mixed oil
RCRA Code:	Not reported
Meth Code:	R01 - Recycler
Quantity Tons:	0.209

B AND W PRECISION INC (Continued) **1001492833**

Waste Quantity:	55
Quantity Unit:	G
Additional Code 1:	Not reported
Additional Code 2:	Not reported
Additional Code 3:	Not reported
Additional Code 4:	Not reported
Additional Code 5:	Not reported
Shipment Date:	20001215
Creation Date:	3/22/2001 0:00:00
Receipt Date:	20001229
Manifest ID:	99644197
Trans EPA ID:	CA0000970392
Trans Name:	Not reported
Trans 2 EPA ID:	Not reported
Trans 2 Name:	Not reported
TSDF EPA ID:	CAT080013352
Trans Name:	Not reported
TSDF Alt EPA ID:	CAT080013352
TSDF Alt Name:	Not reported
Waste Code Description:	223 - Unspecified oil-containing waste
RCRA Code:	Not reported
Meth Code:	R01 - Recycler
Quantity Tons:	0.2293
Waste Quantity:	55
Quantity Unit:	G
Additional Code 1:	Not reported
Additional Code 2:	Not reported
Additional Code 3:	Not reported
Additional Code 4:	Not reported
Additional Code 5:	Not reported
Shipment Date:	20001215
Creation Date:	3/22/2001 0:00:00
Receipt Date:	20001223
Manifest ID:	20883908
Trans EPA ID:	CA0000970392
Trans Name:	Not reported
Trans 2 EPA ID:	Not reported
Trans 2 Name:	Not reported
TSDF EPA ID:	CAD982444481
Trans Name:	Not reported
TSDF Alt EPA ID:	CAD982444481
TSDF Alt Name:	Not reported
Waste Code Description:	343 - Unspecified organic liquid mixture
RCRA Code:	Not reported
Meth Code:	H01 - Transfer Station
Quantity Tons:	1.6
Waste Quantity:	3200
Quantity Unit:	P
Additional Code 1:	Not reported
Additional Code 2:	Not reported
Additional Code 3:	Not reported
Additional Code 4:	Not reported
Additional Code 5:	Not reported
Shipment Date:	20001130

B AND W PRECISION INC (Continued) **1001492833**

Creation Date:	3/5/2001 0:00:00
Receipt Date:	20001201
Manifest ID:	20522981
Trans EPA ID:	SCR000075150
Trans Name:	Not reported
Trans 2 EPA ID:	SCR000074591
Trans 2 Name:	Not reported
TSDF EPA ID:	CAT000613976
Trans Name:	Not reported
TSDF Alt EPA ID:	CAT000613976
TSDF Alt Name:	Not reported
Waste Code Description:	741 - Liquids with halogenated organic compounds > 1000 mg/l
RCRA Code:	D001
Meth Code:	H01 - Transfer Station
Quantity Tons:	0.015
Waste Quantity:	30
Quantity Unit:	P
Additional Code 1:	Not reported
Additional Code 2:	Not reported
Additional Code 3:	Not reported
Additional Code 4:	Not reported
Additional Code 5:	Not reported

Shipment Date:	20000713
Creation Date:	9/25/2000 0:00:00
Receipt Date:	20000720
Manifest ID:	20140229
Trans EPA ID:	CA0000970392
Trans Name:	Not reported
Trans 2 EPA ID:	Not reported
Trans 2 Name:	Not reported
TSDF EPA ID:	CAT080013352
Trans Name:	Not reported
TSDF Alt EPA ID:	CAT080013352
TSDF Alt Name:	Not reported
Waste Code Description:	221 - Waste oil and mixed oil
RCRA Code:	Not reported
Meth Code:	R01 - Recycler
Quantity Tons:	0.0275
Waste Quantity:	55
Quantity Unit:	P
Additional Code 1:	Not reported
Additional Code 2:	Not reported
Additional Code 3:	Not reported
Additional Code 4:	Not reported
Additional Code 5:	Not reported

Shipment Date:	20000713
Creation Date:	9/25/2000 0:00:00
Receipt Date:	20000720
Manifest ID:	20140229
Trans EPA ID:	CA0000970392
Trans Name:	Not reported
Trans 2 EPA ID:	Not reported
Trans 2 Name:	Not reported
TSDF EPA ID:	CAT080013352
Trans Name:	Not reported

B AND W PRECISION INC (Continued) **1001492833**

TSDF Alt EPA ID:	CAT080013352
TSDF Alt Name:	Not reported
Waste Code Description:	222 - Oil/water separation sludge
RCRA Code:	Not reported
Meth Code:	R01 - Recycler
Quantity Tons:	0.0275
Waste Quantity:	55
Quantity Unit:	P
Additional Code 1:	Not reported
Additional Code 2:	Not reported
Additional Code 3:	Not reported
Additional Code 4:	Not reported
Additional Code 5:	Not reported
Shipment Date:	20000713
Creation Date:	9/25/2000 0:00:00
Receipt Date:	20000720
Manifest ID:	20140228
Trans EPA ID:	CA0000970392
Trans Name:	Not reported
Trans 2 EPA ID:	Not reported
Trans 2 Name:	Not reported
TSDF EPA ID:	CAD982444481
Trans Name:	Not reported
TSDF Alt EPA ID:	CAD982444481
TSDF Alt Name:	Not reported
Waste Code Description:	343 - Unspecified organic liquid mixture
RCRA Code:	Not reported
Meth Code:	H01 - Transfer Station
Quantity Tons:	0.816
Waste Quantity:	240
Quantity Unit:	G
Additional Code 1:	Not reported
Additional Code 2:	Not reported
Additional Code 3:	Not reported
Additional Code 4:	Not reported
Additional Code 5:	Not reported
Shipment Date:	20000114
Creation Date:	4/4/2000 0:00:00
Receipt Date:	20000119
Manifest ID:	99788396
Trans EPA ID:	CA0000970392
Trans Name:	Not reported
Trans 2 EPA ID:	Not reported
Trans 2 Name:	Not reported
TSDF EPA ID:	CAD982444481
Trans Name:	Not reported
TSDF Alt EPA ID:	CAD982444481
TSDF Alt Name:	Not reported
Waste Code Description:	343 - Unspecified organic liquid mixture
RCRA Code:	Not reported
Meth Code:	R01 - Recycler
Quantity Tons:	0.374
Waste Quantity:	110
Quantity Unit:	G
Additional Code 1:	Not reported

B AND W PRECISION INC (Continued) **1001492833**

Additional Code 2:	Not reported
Additional Code 3:	Not reported
Additional Code 4:	Not reported
Additional Code 5:	Not reported
Shipment Date:	20000114
Creation Date:	3/22/2000 0:00:00
Receipt Date:	20000121
Manifest ID:	99788358
Trans EPA ID:	CA0000970392
Trans Name:	Not reported
Trans 2 EPA ID:	Not reported
Trans 2 Name:	Not reported
TSDF EPA ID:	CAT080013352
Trans Name:	Not reported
TSDF Alt EPA ID:	CAT080013352
TSDF Alt Name:	Not reported
Waste Code Description:	222 - Oil/water separation sludge
RCRA Code:	Not reported
Meth Code:	R01 - Recycler
Quantity Tons:	0.2293
Waste Quantity:	55
Quantity Unit:	G
Additional Code 1:	Not reported
Additional Code 2:	Not reported
Additional Code 3:	Not reported
Additional Code 4:	Not reported
Additional Code 5:	Not reported
Shipment Date:	20000114
Creation Date:	3/22/2000 0:00:00
Receipt Date:	20000121
Manifest ID:	99788358
Trans EPA ID:	CA0000970392
Trans Name:	Not reported
Trans 2 EPA ID:	Not reported
Trans 2 Name:	Not reported
TSDF EPA ID:	CAT080013352
Trans Name:	Not reported
TSDF Alt EPA ID:	CAT080013352
TSDF Alt Name:	Not reported
Waste Code Description:	221 - Waste oil and mixed oil
RCRA Code:	Not reported
Meth Code:	R01 - Recycler
Quantity Tons:	0.418
Waste Quantity:	110
Quantity Unit:	G
Additional Code 1:	Not reported
Additional Code 2:	Not reported
Additional Code 3:	Not reported
Additional Code 4:	Not reported
Additional Code 5:	Not reported

Additional Info:

Year:	2005
Gen EPA ID:	CAR000055426

B AND W PRECISION INC (Continued) **1001492833**

Shipment Date:	20050308
Creation Date:	6/2/2005 18:30:59
Receipt Date:	20050315
Manifest ID:	23661696
Trans EPA ID:	TXR000050930
Trans Name:	SAFETY-KLEEN SYSTEMS INC
Trans 2 EPA ID:	Not reported
Trans 2 Name:	Not reported
TSDF EPA ID:	CAT000613976
Trans Name:	SAFETY-KLEEN SYSTEMS INC
TSDF Alt EPA ID:	CAT000613976
TSDF Alt Name:	Not reported
Waste Code Description:	741 - Liquids with halogenated organic compounds > 1000 mg/l
RCRA Code:	D001
Meth Code:	H01 - Transfer Station
Quantity Tons:	0.1251
Waste Quantity:	30
Quantity Unit:	G
Additional Code 1:	Not reported
Additional Code 2:	Not reported
Additional Code 3:	Not reported
Additional Code 4:	Not reported
Additional Code 5:	Not reported

Additional Info:

Year:	2003
Gen EPA ID:	CAR000055426

Shipment Date:	20031107
Creation Date:	8/9/2004 8:46:56
Receipt Date:	20031114
Manifest ID:	23304531
Trans EPA ID:	TXR000050930
Trans Name:	SAFETY-KLEEN SYSTEMS INC
Trans 2 EPA ID:	Not reported
Trans 2 Name:	Not reported
TSDF EPA ID:	CAT000613976
Trans Name:	SAFETY KLEEN SYSTEMS INC
TSDF Alt EPA ID:	CAT000613976
TSDF Alt Name:	Not reported
Waste Code Description:	741 - Liquids with halogenated organic compounds > 1000 mg/l
RCRA Code:	D001
Meth Code:	H01 - Transfer Station
Quantity Tons:	0.0834
Waste Quantity:	20
Quantity Unit:	G
Additional Code 1:	Not reported
Additional Code 2:	Not reported
Additional Code 3:	Not reported
Additional Code 4:	Not reported
Additional Code 5:	Not reported

Shipment Date:	20030819
Creation Date:	7/28/2004 10:48:03
Receipt Date:	20030822
Manifest ID:	22883008
Trans EPA ID:	TXR000050930

B AND W PRECISION INC (Continued) **1001492833**

Trans Name:	Not reported
Trans 2 EPA ID:	Not reported
Trans 2 Name:	Not reported
TSDF EPA ID:	CAT000613976
Trans Name:	Not reported
TSDF Alt EPA ID:	CAT000613976
TSDF Alt Name:	Not reported
Waste Code Description:	741 - Liquids with halogenated organic compounds > 1000 mg/l
RCRA Code:	D001
Meth Code:	H01 - Transfer Station
Quantity Tons:	0.10425
Waste Quantity:	25
Quantity Unit:	G
Additional Code 1:	Not reported
Additional Code 2:	Not reported
Additional Code 3:	Not reported
Additional Code 4:	Not reported
Additional Code 5:	Not reported
Shipment Date:	20030530
Creation Date:	6/22/2004 9:47:57
Receipt Date:	20030603
Manifest ID:	22376240
Trans EPA ID:	TXR000050930
Trans Name:	Not reported
Trans 2 EPA ID:	Not reported
Trans 2 Name:	Not reported
TSDF EPA ID:	CAT000613976
Trans Name:	Not reported
TSDF Alt EPA ID:	CAT000613976
TSDF Alt Name:	Not reported
Waste Code Description:	741 - Liquids with halogenated organic compounds > 1000 mg/l
RCRA Code:	D001
Meth Code:	H01 - Transfer Station
Quantity Tons:	0.07923
Waste Quantity:	19
Quantity Unit:	G
Additional Code 1:	Not reported
Additional Code 2:	Not reported
Additional Code 3:	Not reported
Additional Code 4:	Not reported
Additional Code 5:	Not reported
Shipment Date:	20030417
Creation Date:	8/29/2003 18:31:02
Receipt Date:	20030422
Manifest ID:	22357111
Trans EPA ID:	CA0000970392
Trans Name:	Not reported
Trans 2 EPA ID:	NJD986607380
Trans 2 Name:	Not reported
TSDF EPA ID:	CAT080013352
Trans Name:	Not reported
TSDF Alt EPA ID:	CAT080013352
TSDF Alt Name:	Not reported
Waste Code Description:	343 - Unspecified organic liquid mixture
RCRA Code:	D001

B AND W PRECISION INC (Continued) **1001492833**

Meth Code:	R01 - Recycler
Quantity Tons:	0.187
Waste Quantity:	55
Quantity Unit:	G
Additional Code 1:	Not reported
Additional Code 2:	Not reported
Additional Code 3:	Not reported
Additional Code 4:	Not reported
Additional Code 5:	Not reported

Shipment Date:	20030417
Creation Date:	8/29/2003 18:31:02
Receipt Date:	20030422
Manifest ID:	22357111
Trans EPA ID:	CA0000970392
Trans Name:	Not reported
Trans 2 EPA ID:	NJD986607380
Trans 2 Name:	Not reported
TSDF EPA ID:	CAT080013352
Trans Name:	Not reported
TSDF Alt EPA ID:	CAT080013352
TSDF Alt Name:	Not reported
Waste Code Description:	222 - Oil/water separation sludge
RCRA Code:	Not reported
Meth Code:	R01 - Recycler
Quantity Tons:	0.22935
Waste Quantity:	55
Quantity Unit:	G
Additional Code 1:	Not reported
Additional Code 2:	Not reported
Additional Code 3:	Not reported
Additional Code 4:	Not reported
Additional Code 5:	Not reported

Shipment Date:	20030417
Creation Date:	6/23/2004 9:59:25
Receipt Date:	20030421
Manifest ID:	22357112
Trans EPA ID:	CA0000970392
Trans Name:	Not reported
Trans 2 EPA ID:	Not reported
Trans 2 Name:	Not reported
TSDF EPA ID:	CAT080033681
Trans Name:	Not reported
TSDF Alt EPA ID:	CAT080033681
TSDF Alt Name:	Not reported
Waste Code Description:	343 - Unspecified organic liquid mixture
RCRA Code:	Not reported
Meth Code:	R01 - Recycler
Quantity Tons:	1.683
Waste Quantity:	495
Quantity Unit:	G
Additional Code 1:	Not reported
Additional Code 2:	Not reported
Additional Code 3:	Not reported
Additional Code 4:	Not reported
Additional Code 5:	Not reported

B AND W PRECISION INC (Continued) **1001492833**

Shipment Date:	20030310
Creation Date:	3/16/2007 18:30:32
Receipt Date:	20030312
Manifest ID:	22441810
Trans EPA ID:	TXR000050930
Trans Name:	Not reported
Trans 2 EPA ID:	Not reported
Trans 2 Name:	Not reported
TSDF EPA ID:	CAT000613976
Trans Name:	Not reported
TSDF Alt EPA ID:	CAT000613976
TSDF Alt Name:	Not reported
Waste Code Description:	741 - Liquids with halogenated organic compounds > 1000 mg/l
RCRA Code:	D001
Meth Code:	H01 - Transfer Station
Quantity Tons:	0.1251
Waste Quantity:	30
Quantity Unit:	G
Additional Code 1:	Not reported
Additional Code 2:	Not reported
Additional Code 3:	Not reported
Additional Code 4:	Not reported
Additional Code 5:	Not reported

HWTS:

Name:	B AND W PRECISION INC
Address:	13955 LIVE OAK AVE
Address 2:	Not reported
City,State,Zip:	IRWINDALE, CA 917060000
EPA ID:	CAR000055426
Inactive Date:	05/22/2006
Create Date:	04/26/2000
Last Act Date:	10/15/2007
Mailing Name:	Not reported
Mailing Address:	1260-A PIONEER ST
Mailing Address 2:	Not reported
Mailing City,State,Zip:	BREA, CA 928210000
Owner Name:	LARRY E TIPTON
Owner Address:	Not reported
Owner Address 2:	Not reported
Owner City,State,Zip:	99
Contact Name:	LARRY E TIPTON
Contact Address:	Not reported
Contact Address 2:	Not reported
City,State,Zip:	99 999990000

NAICS:

EPA ID:	CAR000055426
Create Date:	2004-10-20 10:23:57.043
NAICS Code:	332999
NAICS Description:	All Other Miscellaneous Fabricated Metal Product Manufacturing
Issued EPA ID Date:	2000-04-26 00:00:00
Inactive Date:	2006-05-22 00:00:00
Facility Name:	B AND W PRECISION INC
Facility Address:	13955 LIVE OAK AVE
Facility Address 2:	Not reported
Facility City:	IRWINDALE

B AND W PRECISION INC (Continued) **1001492833**

Facility County:	Not reported
Facility State:	CA
Facility Zip:	917060000
EPA ID:	CAR000055426
Create Date:	2004-10-20 10:23:57.043
NAICS Code:	332999
NAICS Description:	All Other Miscellaneous Fabricated Metal Product Manufacturing
Issued EPA ID Date:	2000-04-26 00:00:00
Inactive Date:	2006-05-22 00:00:00
Facility Name:	B AND W PRECISION INC
Facility Address:	13955 LIVE OAK AVE
Facility Address 2:	Not reported
Facility City:	IRWINDALE
Facility County:	Not reported
Facility State:	CA
Facility Zip:	917060000

K209 **AP EXPRESS/CHAMPION LOGISTICS (IRWINDALE,CA)** **CERS HAZ WASTE** **S123530755**
WNW **5301A RIVERGRADE RD** **CERS** **N/A**
1/4-1/2 **IRWINDALE, CA 91706**
0.341 mi.
1799 ft. **Site 1 of 7 in cluster K**

Relative:
Lower

Actual:
414 ft.

CERS HAZ WASTE:

Name:	AP EXPRESS/CHAMPION LOGISTICS (IRWINDALE,CA)
Address:	5301A RIVERGRADE RD
City,State,Zip:	IRWINDALE, CA 91706
Site ID:	513329
CERS ID:	10781101
CERS Description:	Hazardous Waste Generator

CERS:

Name:	AP EXPRESS/CHAMPION LOGISTICS (IRWINDALE,CA)
Address:	5301A RIVERGRADE RD
City,State,Zip:	IRWINDALE, CA 91706
Site ID:	513329
CERS ID:	10781101
CERS Description:	Chemical Storage Facilities

Violations:

Site ID:	513329
Site Name:	AP EXPRESS/CHAMPION LOGISTICS (IRWINDALE,CA)
Violation Date:	09-19-2018
Citation:	HSC 6.95 25507 - California Health and Safety Code, Chapter 6.95, Section(s) 25507
Violation Description:	Failure to adequately establish and implement a business plan when storing/handling a hazardous material at or above reportable quantities.
Violation Notes:	Returned to compliance on 04/30/2019. OBSERVATION: Owner/Operator failed to establish and implement a Hazardous Materials Business Plan when storing hazardous materials at or above the thresholds quantities of 55 gallons/500 lbs/200 cubic feet. Reportable Hazardous Materials: propane, motor oil, waste coolant, used oil, used oil filters CORRECTIVE ACTION: Establish and implement a Hazardous Materials Business Plan when storing hazardous materials at or above the thresholds quantities of 55 gallons/500 lbs/200 cubic feet.

AP EXPRESS/CHAMPION LOGISTICS (IRWINDALE,CA) (Continued) **S123530755**

Violation Division: Los Angeles County Fire Department
Violation Program: HMRRP
Violation Source: CERS

Site ID: 513329
Site Name: AP EXPRESS/CHAMPION LOGISTICS (IRWINDALE,CA)
Violation Date: 09-19-2018
Citation: 22 CCR 12 66262.34(f) - California Code of Regulations, Title 22, Chapter 12, Section(s) 66262.34(f)
Violation Description: Failure to properly label hazardous waste accumulation containers and portable tanks with the following requirements: "Hazardous Waste", name and address of the generator, physical and chemical characteristics of the Hazardous Waste, and starting accumulation date.
Violation Notes: Returned to compliance on 01/10/2019. OBSERVATION: Used oil and waste coolant drums located in the waste storage shed were observed without the following information on the label: Business Name/Address and EPA ID. CORRECTIVE ACTION: Submit photos to the CUPA demonstrating that the containers listed above have been properly labeled.
Violation Division: Los Angeles County Fire Department
Violation Program: HW
Violation Source: CERS

Site ID: 513329
Site Name: AP EXPRESS/CHAMPION LOGISTICS (IRWINDALE,CA)
Violation Date: 09-19-2018
Citation: HSC 6.5 Multiple - California Health and Safety Code, Chapter 6.5, Section(s) Multiple
Violation Description: Hazardous Waste Generator Program - Operations/Maintenance - General
Violation Notes: Returned to compliance on 01/10/2019. OBSERVATION: Two drums each previously contained motor oil and antifreeze were not managed properly. CORRECTIVE ACTION: Each empty container larger than 5 gallons that previously held a hazardous material must be marked with the date it was emptied and be shipped for recycling, reconditioning, or reclamation of its scrap value G or managed on site in such a manner G within one year of being emptied. 22CCR 11 66261.7
Violation Division: Los Angeles County Fire Department
Violation Program: HW
Violation Source: CERS

Site ID: 513329
Site Name: AP EXPRESS/CHAMPION LOGISTICS (IRWINDALE,CA)
Violation Date: 09-19-2018
Citation: 22 CCR 12 66262.12 - California Code of Regulations, Title 22, Chapter 12, Section(s) 66262.12
Violation Description: Failure to obtain an Identification Number prior to treating, storing, disposing of, transporting or offering for transportation any hazardous waste.
Violation Notes: Returned to compliance on 01/10/2019. OBSERVATION: The generator has not obtained an active EPA ID number to manage hazardous waste. A hazardous waste generator shall not treat, store, dispose of, transport or offer for transportation, hazardous waste without an active EPA ID number. CORRECTIVE ACTION: Submit documentation to the CUPA demonstrating that you have obtained an EPA ID number.
Violation Division: Los Angeles County Fire Department
Violation Program: HW
Violation Source: CERS

AP EXPRESS/CHAMPION LOGISTICS (IRWINDALE,CA) (Continued) **S123530755**

Site ID:	513329
Site Name:	AP EXPRESS/CHAMPION LOGISTICS (IRWINDALE,CA)
Violation Date:	09-19-2018
Citation:	Un-Specified
Violation Description:	Hazardous Waste Generator Program - Administration/Documentation - General Local Ordinance
Violation Notes:	Returned to compliance on 09/19/2018. OBSERVATION: Owner/Operator failed to obtain or maintain an active permit. CORRECTIVE ACTION: Every business or business concern within the jurisdiction of the LACoCUPA and subject to one or more of the program elements shall be required to apply for, pay the permit fees, and obtain from the LACoCUPA a unified program facility permit for the program elements applicable to such facility prior to the commencement of any business or activity related to any of the program elements. The permit required under this section shall be posted and conspicuously displayed at the location falling under the requirements of this chapter. Every person, business, or business concern within the jurisdiction of the LACoCUPA and subject to the requirements of one or more of the program elements shall be required to pay the applicable annual fees and any applicable late payment penalty and apply for and obtain from the LACoCUPA a unified program facility permit for the program elements [Truncated]
Violation Division:	Los Angeles County Fire Department
Violation Program:	HW
Violation Source:	CERS

Site ID:	513329
Site Name:	AP EXPRESS/CHAMPION LOGISTICS (IRWINDALE,CA)
Violation Date:	09-19-2018
Citation:	HSC 6.5 Multiple - California Health and Safety Code, Chapter 6.5, Section(s) Multiple
Violation Description:	Hazardous Waste Generator Program - Administration/Documentation - General
Violation Notes:	Returned to compliance on 02/05/2019. OBSERVATION: Owner/Operator failed to submit the hazardous waste notification electronically to CERS. CORRECTIVE ACTION: Owner/Operator shall submit a notification of hazardous waste generated by the facility in accordance with HSC 25158 electronically to CERS. HSC 25404(e)(4) No later than three years after the statewide information management system is established, each CUPA, PA, and regulated business shall report program data electronically. The secretary shall work with the CUPAs to develop a phased in schedule for the electronic collection and submittal of information to be included in the statewide information management system, giving first priority to information relating to those chemicals determined by the secretary to be of greatest concern. The secretary, in making this determination shall consult with the CUPAs, the California Emergency Management Agency, the State Fire Marshal, and the boards, departments, and offices within the California [Truncated]
Violation Division:	Los Angeles County Fire Department
Violation Program:	HW
Violation Source:	CERS

Evaluation:

Eval General Type:	Other/Unknown
Eval Date:	01-10-2019
Violations Found:	No

AP EXPRESS/CHAMPION LOGISTICS (IRWINDALE,CA) (Continued) **S123530755**

Eval Type:	Other, not routine, done by local agency
Eval Notes:	Not reported
Eval Division:	Los Angeles County Fire Department
Eval Program:	HMRRP
Eval Source:	CERS
Eval General Type:	Other/Unknown
Eval Date:	01-10-2019
Violations Found:	No
Eval Type:	Other, not routine, done by local agency
Eval Notes:	1st revisit, met with Johnny Galvin; HW drums labeled; empty drums used for HW; EPA ID obtained; HW notification not submitted; followup required.
Eval Division:	Los Angeles County Fire Department
Eval Program:	HW
Eval Source:	CERS
Eval General Type:	Other/Unknown
Eval Date:	01-24-2019
Violations Found:	No
Eval Type:	Other, not routine, done by local agency
Eval Notes:	Message received from Robert Reyes "working on CERS, unable to complete propane info and questionnaire"; email sent to Mr. Reyes a list of HM and conversion numbers and CERS Helpline; he said he would complete by next week; follow up
Eval Division:	Los Angeles County Fire Department
Eval Program:	HW
Eval Source:	CERS
Eval General Type:	Other/Unknown
Eval Date:	01-31-2019
Violations Found:	No
Eval Type:	Other, not routine, done by local agency
Eval Notes:	2nd revisit, met with Robert Reyes; he said VP of company quit and left him in charge of CERS compliance but he was not fully trained; he would work and complete HMBP on 2/1/19 and notify CUPA; follow up required.
Eval Division:	Los Angeles County Fire Department
Eval Program:	HMRRP
Eval Source:	CERS
Eval General Type:	Other/Unknown
Eval Date:	02-05-2019
Violations Found:	No
Eval Type:	Other, not routine, done by local agency
Eval Notes:	Not reported
Eval Division:	Los Angeles County Fire Department
Eval Program:	HMRRP
Eval Source:	CERS
Eval General Type:	Other/Unknown
Eval Date:	02-05-2019
Violations Found:	No
Eval Type:	Other, not routine, done by local agency
Eval Notes:	Not reported
Eval Division:	Los Angeles County Fire Department
Eval Program:	HW

AP EXPRESS/CHAMPION LOGISTICS (IRWINDALE,CA) (Continued) **S123530755**

Eval Source:	CERS
Eval General Type:	Compliance Evaluation Inspection
Eval Date:	04-01-2019
Violations Found:	No
Eval Type:	Routine done by local agency
Eval Notes:	Robert Reyes, Mechanic
Eval Division:	Los Angeles County Fire Department
Eval Program:	HMRRP
Eval Source:	CERS
Eval General Type:	Compliance Evaluation Inspection
Eval Date:	04-01-2019
Violations Found:	No
Eval Type:	Routine done by local agency
Eval Notes:	Robert Reyes, Mechanic
Eval Division:	Los Angeles County Fire Department
Eval Program:	HW
Eval Source:	CERS
Eval General Type:	Compliance Evaluation Inspection
Eval Date:	09-19-2018
Violations Found:	Yes
Eval Type:	Routine done by local agency
Eval Notes:	Robert Reyes, Maintenance Supervisor
Eval Division:	Los Angeles County Fire Department
Eval Program:	HMRRP
Eval Source:	CERS
Eval General Type:	Compliance Evaluation Inspection
Eval Date:	09-19-2018
Violations Found:	Yes
Eval Type:	Routine done by local agency
Eval Notes:	Robert Reyes, Maintenance Supervisor
Eval Division:	Los Angeles County Fire Department
Eval Program:	HW
Eval Source:	CERS

Affiliation:

Affiliation Type Desc:	Facility Mailing Address
Entity Name:	Mailing Address
Entity Title:	Not reported
Affiliation Address:	5301A rivergrade rd
Affiliation City:	Irwindale
Affiliation State:	CA
Affiliation Country:	Not reported
Affiliation Zip:	91706
Affiliation Phone:	Not reported
Affiliation Type Desc:	Legal Owner
Entity Name:	CHAMPION LOGISTICS CORP
Entity Title:	Not reported
Affiliation Address:	5301A Rivergrade rd
Affiliation City:	Irwindale
Affiliation State:	CA
Affiliation Country:	United States
Affiliation Zip:	91706

AP EXPRESS/CHAMPION LOGISTICS (IRWINDALE,CA) (Continued) **S123530755**

Affiliation Phone:	(562) 236-2250
Affiliation Type Desc:	Parent Corporation
Entity Name:	CHAMPION LOGISTICS GROUP
Entity Title:	Not reported
Affiliation Address:	Not reported
Affiliation City:	Not reported
Affiliation State:	Not reported
Affiliation Country:	Not reported
Affiliation Zip:	Not reported
Affiliation Phone:	Not reported
Affiliation Type Desc:	CUPA District
Entity Name:	Los Angeles County Fire
Entity Title:	Not reported
Affiliation Address:	5825 Rickenbacker Road
Affiliation City:	Commerce
Affiliation State:	CA
Affiliation Country:	Not reported
Affiliation Zip:	90040-3027
Affiliation Phone:	(323) 890-4000
Affiliation Type Desc:	Environmental Contact
Entity Name:	WORLD OIL ENVIROMENTAL
Entity Title:	Not reported
Affiliation Address:	1300 S. SANTA FE
Affiliation City:	COMPTON
Affiliation State:	CA
Affiliation Country:	Not reported
Affiliation Zip:	90221
Affiliation Phone:	Not reported
Affiliation Type Desc:	Identification Signer
Entity Name:	ROBERT REYES
Entity Title:	MAINTANCE SUPERVISOR
Affiliation Address:	Not reported
Affiliation City:	Not reported
Affiliation State:	Not reported
Affiliation Country:	Not reported
Affiliation Zip:	Not reported
Affiliation Phone:	Not reported
Affiliation Type Desc:	Operator
Entity Name:	ROBERT REYES
Entity Title:	Not reported
Affiliation Address:	Not reported
Affiliation City:	Not reported
Affiliation State:	Not reported
Affiliation Country:	Not reported
Affiliation Zip:	Not reported
Affiliation Phone:	(562) 652-9414
Affiliation Type Desc:	Document Preparer
Entity Name:	Robert Reyes
Entity Title:	Not reported
Affiliation Address:	Not reported
Affiliation City:	Not reported

AP EXPRESS/CHAMPION LOGISTICS (IRWINDALE,CA) (Continued) **S123530755**

Affiliation State:	Not reported
Affiliation Country:	Not reported
Affiliation Zip:	Not reported
Affiliation Phone:	Not reported

K210 WNW 1/4-1/2 0.341 mi. 1799 ft. **LOS ANGELES REGIONAL DISTRIBUTION CENTER** **RCRA NonGen / NLR** **1025871198**
5301 RIVERGRADE RD **CAL000444310**
IRWINDALE, CA 91706

Site 2 of 7 in cluster K

Relative: Lower

Actual: 414 ft.

RCRA NonGen / NLR:

Date Form Received by Agency:	2019-03-13 00:00:00.0
Handler Name:	LOS ANGELES REGIONAL DISTRIBUTION CENTER
Handler Address:	5301 RIVERGRADE RD
Handler City,State,Zip:	IRWINDALE, CA 91706
EPA ID:	CAL000444310
Contact Name:	MIKE TURNER
Contact Address:	5301 RIVERGRADE RD
Contact City,State,Zip:	IRWINDALE, CA 91706
Contact Telephone:	206-489-6233
Contact Fax:	626-509-1231
Contact Email:	Not reported
Contact Title:	Not reported
EPA Region:	09
Land Type:	Not reported
Federal Waste Generator Description:	Not a generator, verified
Non-Notifier:	Not reported
Biennial Report Cycle:	Not reported
Accessibility:	Not reported
Active Site Indicator:	Handler Activities
State District Owner:	Not reported
State District:	Not reported
Mailing Address:	5301 RIVERGRADE RD
Mailing City,State,Zip:	IRWINDALE, CA 91706
Owner Name:	TRIPLE B CORP DBA CHARLIES PRODUCE
Owner Type:	Other
Operator Name:	MIKE TURNER
Operator Type:	Other
Short-Term Generator Activity:	No
Importer Activity:	No
Mixed Waste Generator:	No
Transporter Activity:	No
Transfer Facility Activity:	No
Recycler Activity with Storage:	Yes
Small Quantity On-Site Burner Exemption:	No
Smelting Melting and Refining Furnace Exemption:	No
Underground Injection Control:	No
Off-Site Waste Receipt:	No
Universal Waste Indicator:	Yes
Universal Waste Destination Facility:	Yes
Federal Universal Waste:	No
Active Site Fed-Reg Treatment Storage and Disposal Facility:	Not reported
Active Site Converter Treatment storage and Disposal Facility:	Not reported
Active Site State-Reg Treatment Storage and Disposal Facility:	Not reported
Active Site State-Reg Handler:	---
Federal Facility Indicator:	Not reported

LOS ANGELES REGIONAL DISTRIBUTION CENTER (Continued) **1025871198**

Hazardous Secondary Material Indicator:	N
Sub-Part K Indicator:	Not reported
Commercial TSD Indicator:	No
Treatment Storage and Disposal Type:	Not reported
2018 GPRA Permit Baseline:	Not on the Baseline
2018 GPRA Renewals Baseline:	Not on the Baseline
Permit Renewals Workload Universe:	Not reported
Permit Workload Universe:	Not reported
Permit Progress Universe:	Not reported
Post-Closure Workload Universe:	Not reported
Closure Workload Universe:	Not reported
202 GPRA Corrective Action Baseline:	No
Corrective Action Workload Universe:	No
Subject to Corrective Action Universe:	No
Non-TSDFs Where RCRA CA has Been Imposed Universe:	No
TSDFs Potentially Subject to CA Under 3004 (u)/(v) Universe:	No
TSDFs Only Subject to CA under Discretionary Auth Universe:	No
Corrective Action Priority Ranking:	No NCAPS ranking
Environmental Control Indicator:	No
Institutional Control Indicator:	No
Human Exposure Controls Indicator:	N/A
Groundwater Controls Indicator:	N/A
Operating TSDF Universe:	Not reported
Full Enforcement Universe:	Not reported
Significant Non-Complier Universe:	No
Unaddressed Significant Non-Complier Universe:	No
Addressed Significant Non-Complier Universe:	No
Significant Non-Complier With a Compliance Schedule Universe:	No
Financial Assurance Required:	Not reported
Handler Date of Last Change:	2019-06-28 17:07:31.0
Recognized Trader-Importer:	No
Recognized Trader-Exporter:	No
Importer of Spent Lead Acid Batteries:	No
Exporter of Spent Lead Acid Batteries:	No
Recycler Activity Without Storage:	No
Manifest Broker:	No
Sub-Part P Indicator:	No

Handler - Owner Operator:

Owner/Operator Indicator:	Operator
Owner/Operator Name:	MIKE TURNER
Legal Status:	Other
Date Became Current:	Not reported
Date Ended Current:	Not reported
Owner/Operator Address:	5301 RIVERGRADE RD
Owner/Operator City,State,Zip:	IRWINDALE, CA 91706
Owner/Operator Telephone:	206-489-6233
Owner/Operator Telephone Ext:	Not reported
Owner/Operator Fax:	Not reported
Owner/Operator Email:	Not reported

Owner/Operator Indicator:	Owner
Owner/Operator Name:	TRIPLE B CORP DBA CHARLIES PRODUCE
Legal Status:	Other
Date Became Current:	Not reported
Date Ended Current:	Not reported

LOS ANGELES REGIONAL DISTRIBUTION CENTER (Continued) **1025871198**

Owner/Operator Address: 4103 2ND AVE S
Owner/Operator City,State,Zip: SEATTLE, WA 98134
Owner/Operator Telephone: 206-625-1412
Owner/Operator Telephone Ext: Not reported
Owner/Operator Fax: Not reported
Owner/Operator Email: Not reported

Historic Generators:
Receive Date: 2019-03-13 00:00:00.0
Handler Name: LOS ANGELES REGIONAL DISTRIBUTION CENTER
Federal Waste Generator Description: Not a generator, verified
State District Owner: Not reported
Large Quantity Handler of Universal Waste: No
Recognized Trader Importer: No
Recognized Trader Exporter: No
Spent Lead Acid Battery Importer: No
Spent Lead Acid Battery Exporter: No
Current Record: Yes
Non Storage Recycler Activity: Not reported
Electronic Manifest Broker: Not reported

List of NAICS Codes and Descriptions:
NAICS Code: 493120
NAICS Description: REFRIGERATED WAREHOUSING AND STORAGE

Facility Has Received Notices of Violations:
Violations: No Violations Found

Evaluation Action Summary:
Evaluations: No Evaluations Found

K211 **AP EXPRESSION CHAMPION LOGISTICS CORP** **RCRA NonGen / NLR** **1024872268**
WNW **5301A RIVERGRADE RD** **CAL000440915**
1/4-1/2 **IRWINDALE, CA 91706**
0.341 mi.
1799 ft. **Site 3 of 7 in cluster K**

Relative:
Lower

Actual:
414 ft.

RCRA NonGen / NLR:
Date Form Received by Agency: 2018-11-20 00:00:00.0
Handler Name: AP EXPRESSION CHAMPION LOGISTICS CORP
Handler Address: 5301A RIVERGRADE RD
Handler City,State,Zip: IRWINDALE, CA 91706
EPA ID: CAL000440915
Contact Name: MATHEW CASS
Contact Address: 5301A RIVERGRADE RD
Contact City,State,Zip: IRWINDALE, CA 91706
Contact Telephone: 562-236-2250
Contact Fax: Not reported
Contact Email: MCASS@APEXPRESSFREIGHT.COM
Contact Title: Not reported
EPA Region: 09
Land Type: Not reported
Federal Waste Generator Description: Not a generator, verified
Non-Notifier: Not reported
Biennial Report Cycle: Not reported

AP EXPRESSION CHAMPION LOGISTICS CORP (Continued) **1024872268**

Accessibility:	Not reported
Active Site Indicator:	Handler Activities
State District Owner:	Not reported
State District:	Not reported
Mailing Address:	5301A RIVERGRADE RD
Mailing City,State,Zip:	IRWINDALE, CA 91706
Owner Name:	JEFF POINT
Owner Type:	Other
Operator Name:	MATHEW CASS
Operator Type:	Other
Short-Term Generator Activity:	No
Importer Activity:	No
Mixed Waste Generator:	No
Transporter Activity:	No
Transfer Facility Activity:	No
Recycler Activity with Storage:	No
Small Quantity On-Site Burner Exemption:	No
Smelting Melting and Refining Furnace Exemption:	No
Underground Injection Control:	No
Off-Site Waste Receipt:	No
Universal Waste Indicator:	Yes
Universal Waste Destination Facility:	Yes
Federal Universal Waste:	No
Active Site Fed-Reg Treatment Storage and Disposal Facility:	Not reported
Active Site Converter Treatment storage and Disposal Facility:	Not reported
Active Site State-Reg Treatment Storage and Disposal Facility:	Not reported
Active Site State-Reg Handler:	---
Federal Facility Indicator:	Not reported
Hazardous Secondary Material Indicator:	N
Sub-Part K Indicator:	Not reported
Commercial TSD Indicator:	No
Treatment Storage and Disposal Type:	Not reported
2018 GPRA Permit Baseline:	Not on the Baseline
2018 GPRA Renewals Baseline:	Not on the Baseline
Permit Renewals Workload Universe:	Not reported
Permit Workload Universe:	Not reported
Permit Progress Universe:	Not reported
Post-Closure Workload Universe:	Not reported
Closure Workload Universe:	Not reported
202 GPRA Corrective Action Baseline:	No
Corrective Action Workload Universe:	No
Subject to Corrective Action Universe:	No
Non-TSDFs Where RCRA CA has Been Imposed Universe:	No
TSDFs Potentially Subject to CA Under 3004 (u)/(v) Universe:	No
TSDFs Only Subject to CA under Discretionary Auth Universe:	No
Corrective Action Priority Ranking:	No NCAPS ranking
Environmental Control Indicator:	No
Institutional Control Indicator:	No
Human Exposure Controls Indicator:	N/A
Groundwater Controls Indicator:	N/A
Operating TSDF Universe:	Not reported
Full Enforcement Universe:	Not reported
Significant Non-Complier Universe:	No
Unaddressed Significant Non-Complier Universe:	No
Addressed Significant Non-Complier Universe:	No
Significant Non-Complier With a Compliance Schedule Universe:	No
Financial Assurance Required:	Not reported

AP EXPRESSION CHAMPION LOGISTICS CORP (Continued) **1024872268**

Handler Date of Last Change:	2018-12-20 13:52:59.0
Recognized Trader-Importer:	No
Recognized Trader-Exporter:	No
Importer of Spent Lead Acid Batteries:	No
Exporter of Spent Lead Acid Batteries:	No
Recycler Activity Without Storage:	No
Manifest Broker:	No
Sub-Part P Indicator:	No

Handler - Owner Operator:

Owner/Operator Indicator:	Operator
Owner/Operator Name:	MATHEW CASS
Legal Status:	Other
Date Became Current:	Not reported
Date Ended Current:	Not reported
Owner/Operator Address:	5301A RIVERGRADE RD
Owner/Operator City,State,Zip:	IRWINDALE, CA 91706
Owner/Operator Telephone:	562-236-2250
Owner/Operator Telephone Ext:	Not reported
Owner/Operator Fax:	Not reported
Owner/Operator Email:	Not reported

Owner/Operator Indicator:	Owner
Owner/Operator Name:	JEFF POINT
Legal Status:	Other
Date Became Current:	Not reported
Date Ended Current:	Not reported
Owner/Operator Address:	5301A RIVERGRADE RD
Owner/Operator City,State,Zip:	IRWINDALE, CA 91706
Owner/Operator Telephone:	562-236-2250
Owner/Operator Telephone Ext:	Not reported
Owner/Operator Fax:	Not reported
Owner/Operator Email:	Not reported

Historic Generators:

Receive Date:	2018-11-20 00:00:00.0
Handler Name:	AP EXPRESSION CHAMPION LOGISTICS CORP
Federal Waste Generator Description:	Not a generator, verified
State District Owner:	Not reported
Large Quantity Handler of Universal Waste:	No
Recognized Trader Importer:	No
Recognized Trader Exporter:	No
Spent Lead Acid Battery Importer:	No
Spent Lead Acid Battery Exporter:	No
Current Record:	Yes
Non Storage Recycler Activity:	Not reported
Electronic Manifest Broker:	Not reported

List of NAICS Codes and Descriptions:

NAICS Code:	811111
NAICS Description:	GENERAL AUTOMOTIVE REPAIR

Facility Has Received Notices of Violations:

Violations:	No Violations Found

AP EXPRESSION CHAMPION LOGISTICS CORP (Continued) **1024872268**

Evaluation Action Summary:
Evaluations: No Evaluations Found

K212
WNW
1/4-1/2
0.341 mi.
1799 ft.

CHARLIE'S PRODUCE
5301 RIVERGRADE RD
IRWINDALE, CA 91706

CERS HAZ WASTE **S123500599**
CERS **N/A**

Site 4 of 7 in cluster K

Relative:
Lower

Actual:
414 ft.

CERS HAZ WASTE:
Name: CHARLIE'S PRODUCE
Address: 5301 RIVERGRADE RD
City,State,Zip: IRWINDALE, CA 91706
Site ID: 130063
CERS ID: 10460056
CERS Description: Hazardous Chemical Management

Name: CHARLIE'S PRODUCE
Address: 5301 RIVERGRADE RD
City,State,Zip: IRWINDALE, CA 91706
Site ID: 130063
CERS ID: 10460056
CERS Description: Hazardous Waste Generator

CERS:
Name: CHARLIE'S PRODUCE
Address: 5301 RIVERGRADE RD
City,State,Zip: IRWINDALE, CA 91706
Site ID: 130063
CERS ID: 10460056
CERS Description: Chemical Storage Facilities

Violations:
Site ID: 130063
Site Name: Charlie's Produce
Violation Date: 10-04-2013
Citation: 19 CCR 4.5 2735.6(b) - California Code of Regulations, Title 19, Chapter 4.5, Section(s) 2735.6(b)
Violation Description: Failure to assign a qualified person or position who has the overall responsibility for the development, implementation, and integration of the risk management program elements.
Violation Notes: Returned to compliance on 11/18/2013. The management system comprised of individuals from the previous owner.
Violation Division: Los Angeles County Fire Department
Violation Program: CalARP
Violation Source: CERS

Site ID: 130063
Site Name: Charlie's Produce
Violation Date: 02-13-2020
Citation: 19 CCR 4.5 2755.6(d) - California Code of Regulations, Title 19, Chapter 4.5, Section(s) 2755.6(d)
Violation Description: Failure to: 1. Promptly determine and document an appropriate response to each of the findings of the compliance audit; 2. Enter into an agreement with the UPA on a timetable for resolution of these findings. Otherwise these responses shall be completed one and

CHARLIE'S PRODUCE (Continued) **S123500599**

one-half (1.5) years after performing the compliance audit, or the next planned turnaround for items requiring a turnaround (these timelines shall not apply to any compliance audit completed prior to January 1, 2015); 3. Document the actual completion dates when deficiencies were corrected.

Violation Notes: OBSERVATION: The owner/operator failed to promptly address and resolve the recommendations made during the 2015 and 2018 compliance audits. Record review revealed the following: 1. 2015 compliance audit recommendation tracking record review revealed four recommendations (AUD15-02, AUD15-06, AUD15-10, AUD15-12) from the 2015 compliance audit were not resolved and closed out. 2. 2018 compliance audit recommendation tracking record review revealed, eleven recommendations (18AUD#2, #3, #6, #9, #10, #13, #21, #27, #28, #29, #31, #32) from the 2016 compliance audit were not resolved and closed out. CORRECTIVE ACTION: Submit documentation to the UPA demonstrating the owner/operator has documented an appropriate response to each of the findings of the compliance audit including completion dates for deficiencies that have been corrected.

Violation Division: Los Angeles County Fire Department
Violation Program: CalARP
Violation Source: CERS

Site ID: 130063
Site Name: Charlie's Produce
Violation Date: 02-13-2020
Citation: 19 CCR 4.5 Multiple - California Code of Regulations, Title 19, Chapter 4.5, Section(s) Multiple
Violation Description: CalARP Program - Operations/Maintenance - General
Violation Notes: The ammonia diffusion tank was installed inside of an approximately 7 feet high secondary containment. The tank was not easily accessible for inspection and maintenance due to a lack of access. No ladder or stairs were leading into the secondary containment area, and the operator often climbs and stand on the water pipe, located on the side of the secondary containment, to conduct their visual inspection. Advised operator to install a proper ladder or stairs to ensure operators can easily access the diffusion tank for inspection and maintenance.
Violation Division: Los Angeles County Fire Department
Violation Program: CalARP
Violation Source: CERS

Site ID: 130063
Site Name: Charlie's Produce
Violation Date: 10-04-2013
Citation: 19 CCR 4.5 2745.10(f) - California Code of Regulations, Title 19, Chapter 4.5, Section(s) 2745.10(f)
Violation Description: Failure to contact the Administering Agency within 30 days of a change of owner or operator to update the registration information.
Violation Notes: Returned to compliance on 11/18/2013. Realty Associates Fund V, Limited Partnership and its agent, Wohl Property Group submitted a revalidation of the risk management plan (RMP) in January of 2012 to the unified program agency and gave a copy to LBA Riv-Company XX, LLC on or about December 29, 2011. On or about April 23, 2013, LBA Riv-Company XX, LLC changed its name to LBA/CPT Industrial-Company III, LLC. 2. You or your designated agent did not notify the unified program agency within thirty days that an ownership change occurred at 5301 and 5303 Rivergrade Road, Irwindale, CA 91706 to determine if

CHARLIE'S PRODUCE (Continued) **S123500599**

	changes were required in the RMP.
Violation Division:	Los Angeles County Fire Department
Violation Program:	CalARP
Violation Source:	CERS
Site ID:	130063
Site Name:	Charlie's Produce
Violation Date:	02-13-2020
Citation:	19 CCR 4.5 2755.2(f) - California Code of Regulations, Title 19, Chapter 4.5, Section(s) 2755.2(f)
Violation Description:	Failure to update and revalidate the hazard review whenever a major change in the process occurs.
Violation Notes:	Returned to compliance on 07/09/2020. OBSERVATION: The owner/operator failed to update and revalidates the hazard review resulting from a major change in the process. In 2018, the operator installed a Mycon compressor (375HP) and a glycol heat exchanger unit in the engine room; however, there was no hazard review study conducted before or after the installation of this equipment. No records were available for review to ensure a hazard review was conducted to ensure the safety of the ammonia system. CORRECTIVE ACTION: Conduct a supplemental hazard review that includes the compressor and the glycol chiller units and provide a copy of the report to the CUPA within 30 days.
Violation Division:	Los Angeles County Fire Department
Violation Program:	CalARP
Violation Source:	CERS
Site ID:	130063
Site Name:	Charlie's Produce
Violation Date:	10-04-2013
Citation:	19 CCR 4.5 2755.6(e) - California Code of Regulations, Title 19, Chapter 4.5, Section(s) 2755.6(e)
Violation Description:	Failure to retain the two most recent compliance audit reports.
Violation Notes:	Returned to compliance on 11/18/2013. 5. You or your agent did not retain the two most recent compliance audit reports that reveal an evaluation of accuracy of the prevention program two requirements of the RMP. The 2009 compliance audit was available, but there was no report for 2012.
Violation Division:	Los Angeles County Fire Department
Violation Program:	CalARP
Violation Source:	CERS
Site ID:	130063
Site Name:	Charlie's Produce
Violation Date:	01-12-2015
Citation:	19 CCR 4.5 2755.2(f) - California Code of Regulations, Title 19, Chapter 4.5, Section(s) 2755.2(f)
Violation Description:	Failure to resolve all issues identified in the hazard review before startup of the changed process.
Violation Notes:	Returned to compliance on 02/11/2015. OBSERVATION: The owner/operator failed to document the results of the hazard review and ensure that problems identified are resolved in a timely manner. CUPA CORRECTIVE ACTION: Submit a copy of the results of the hazard review to the CUPA, including documentation demonstrating that problems identified are being resolved in a timely manner.
Violation Division:	Los Angeles County Fire Department
Violation Program:	CalARP

CHARLIE'S PRODUCE (Continued) **S123500599**

Violation Source: CERS

Site ID: 130063
Site Name: Charlie's Produce
Violation Date: 02-13-2020
Citation: 19 CCR 4.5 2755.2(e) - California Code of Regulations, Title 19, Chapter 4.5, Section(s) 2755.2(e)
Violation Description: Failure to address the following in the hazard review: 1. Document the results of the hazard review and ensure problems identified are resolved; 2. Complete these actions on a timetable agreed upon with the UPA, or within two and one-half (2.5) years of performing the hazard review, or the next planned turnaround, for those items that require a turnaround; 3. Document the final resolution taken to address each recommendation and actual completion date.
Violation Notes: OBSERVATION: The owner/operator failed to ensure that problems identified in the hazard review were resolved. Record review revealed the following recommendations were not resolved and closed out: 1. 2011 hazard review recommendation tracking record review revealed 3 recommendations (11HR05, 11HR07, 11HR10)from the 2011 hazard review were not resolved and closed out. 2. 2011 seismic assessment recommendation tracking record review revealed one recommendation(11SA01) from the 2011 seismic assessment was not resolved and closed out. 3. 2016 hazard review recommendation tracking record review revealed four recommendations(16HR03, 16HR04, 16HR08, 16HR12) from the 2016 Hazard Review were not resolved and closed out. 4. 2016 hazard review recommendation tracking record review revealed two recommendations (16SA01, 16SA02) from the 2016 seismic assessment were not resolved and closed. These recommendations were initially reported in the 2011 seismic assessment [Truncated]
Violation Division: Los Angeles County Fire Department
Violation Program: CalARP
Violation Source: CERS

Site ID: 130063
Site Name: Charlie's Produce
Violation Date: 02-13-2020
Citation: 19 CCR 4.5 2735.6(c) - California Code of Regulations, Title 19, Chapter 4.5, Section(s) 2735.6(c)
Violation Description: Failure to document the following when responsibility for implementing individual requirements of 19 CCR 4.5 r is assigned to persons other than the person identified in 19 CCR section 2735.6(b): 1. Names or positions. 2. Lines of authority defined through an organization chart or similar document.
Violation Notes: OBSERVATION: The owner/operator of the stationary source failed to document the names or positions and lines of authority defined through an organization chart or similar document when responsibility for implementing individual requirements of 19 CCR 4.5 is assigned to persons other than the qualified person or position who has the overall responsibility for the development, implementation, and integration of the risk management program elements. Organizational chart was not available for review at the time of inspection.
CORRECTIVE ACTION: Submit a copy of the organization chart or similar document to the CUPA defining the names or positions and lines of authority of the person(s) responsible for implementing individual requirements of the risk program elements.
Violation Division: Los Angeles County Fire Department
Violation Program: CalARP

CHARLIE'S PRODUCE (Continued) **S123500599**

Violation Source: CERS

Site ID: 130063
Site Name: Charlie's Produce
Violation Date: 04-25-2017
Citation: HSC 6.95 25508.1(a)-(f) - California Health and Safety Code, Chapter 6.95, Section(s) 25508.1(a)-(f)
Violation Description: Failure to electronically update business plan within 30 days of any one of the following events: A 100 percent or more increase in the quantity of a previously disclosed material. Any handling of a previously undisclosed hazardous materials at or above reportable quantities. A change of business address, business ownership, or business name. A substantial change in the handler's operations that requires modification to any portion of the business plan.
Violation Notes: Returned to compliance on 07/06/2017. OBSERVATION: The business plan has not been updated and submitted to the CUPA within 30 days of a change of owner from LBA / CPT INDUSTRIAL-COMPANY III, LLC TO LBA REALTY / BPP PAC IND REIT LA REG, which occurred on or about June of 2016, and when the emergency contact changed on or about December of 2015. CORRECTIVE ACTION: Review, revise, and certify the business plan electronically in the California Environmental Reporting System (CERS) account number 10460056,
Violation Division: Los Angeles County Fire Department
Violation Program: HMRRP
Violation Source: CERS

Site ID: 130063
Site Name: Charlie's Produce
Violation Date: 04-25-2017
Citation: HSC 6.95 25508(a)(1) - California Health and Safety Code, Chapter 6.95, Section(s) 25508(a)(1)
Violation Description: Failure to annually review and electronically certify that the business plan is complete and accurate on or before the annual due date.
Violation Notes: Returned to compliance on 07/06/2017. OBSERVATION: The facility has not annually reviewed and certified that the business plan is complete, accurate, and up-to-date since February 11, 2015. During the walk-through, the following hazardous materials were observed: approximately 8,000 pounds of ammonia, 110 gallons of compressor oil, 55 gallons of used oil, 155 gallons of water treatment chemical at condenser CORRECTIVE ACTION: Review, revise, and certify the business plan electronically in the California Environmental Reporting System (CERS) account number 10460056.
Violation Division: Los Angeles County Fire Department
Violation Program: HMRRP
Violation Source: CERS

Site ID: 130063
Site Name: Charlie's Produce
Violation Date: 10-04-2013
Citation: 19 CCR 4.5 2735.5(a) - California Code of Regulations, Title 19, Chapter 4.5, Section(s) 2735.5(a)
Violation Description: Failure of the owner or operator of a stationary source to closely coordinate with the Administering Agency to implement the requirements of this chapter and to determine the appropriate level documentation required for an Risk Management Plan to comply with Sections 2745.3 through 2745.9

CHARLIE'S PRODUCE (Continued) **S123500599**

Violation Notes:	Returned to compliance on 11/18/2013. New owner did not coordinate with CUPA after receiving RMP from previous owner to determine if changes were needed in RMP
Violation Division:	Los Angeles County Fire Department
Violation Program:	CalARP
Violation Source:	CERS
Site ID:	130063
Site Name:	Charlie's Produce
Violation Date:	01-12-2015
Citation:	HSC 6.95 25508(a)(1) - California Health and Safety Code, Chapter 6.95, Section(s) 25508(a)(1)
Violation Description:	Failure to establish and electronically submit an adequate emergency response plan and procedures for a release or threatened release of a hazardous material.
Violation Notes:	Returned to compliance on 02/11/2015. OBSERVATION: A business plan has not been received by the CUPA. The facility was previously sent a notice/request from the CUPA for the submittal of a business plan by November 19, 2013. CORRECTIVE ACTION: Submit the business plan electronically in the California Environmental Reporting System (CERS) and implement immediately.
Violation Division:	Los Angeles County Fire Department
Violation Program:	HMRRP
Violation Source:	CERS
Site ID:	130063
Site Name:	Charlie's Produce
Violation Date:	02-13-2020
Citation:	19 CCR 4.5 2755.5(d) - California Code of Regulations, Title 19, Chapter 4.5, Section(s) 2755.5(d)
Violation Description:	Failure to perform or cause to be performed inspections and tests on process equipment that: 1. Follow recognized and generally accepted good engineering practices; 2. The frequency of inspections & tests must be consistent with applicable manufacturerG s recommendations, industry standards or codes, good engineering practices and prior operating experience).
Violation Notes:	OBSERVATION: The owner/operator failed to perform or cause to be performed inspections and tests on process equipment that: follow recognized and generally accepted good engineering practices; the frequency of inspections & tests must be consistent with applicable manufacturerG s recommendations, industry standards or codes, good engineering practices and prior operating experience. Walk-through conducted at the facility revealed the following conditions: 1. Observed corrosion on the ammonia pipes throughout the roof area near the evaporator condenser unit. 2. Ammonia pipes at the air handler units (AU) were observed without ammonia labels. 3. Observed corrosion on the exterior of the ammonia diffusion tank located outside of the engine room. CORRECTIVE ACTION: Maintain ammonia pipes free of corrosion. Label all ammonia pipes near the air handling unit. Provide documentation for the completion to the inspector within 30 days.
Violation Division:	Los Angeles County Fire Department
Violation Program:	CalARP
Violation Source:	CERS
Site ID:	130063
Site Name:	Charlie's Produce
Violation Date:	04-25-2017

CHARLIE'S PRODUCE (Continued) **S123500599**

Citation: 19 CCR 4.5 2745.10(f) - California Code of Regulations, Title 19, Chapter 4.5, Section(s) 2745.10(f)
Violation Description: Failure to contact the Administering Agency within 30 days of a change of owner or operator to update the registration information.
Violation Notes: Returned to compliance on 01/14/2019. OBSERVATION: The owner/operator of the stationary source failed to complete the registration information required in Section 2740.1(d) and submit it with the Risk Management Plan to the CUPA within 30 days after the ownership changed from LBA/CPT Industrial-Company III, LLC to LBA Realty / BPP PAC IND REIT LA REG and when the name of the emergency contact change on or about December 2015. CORRECTIVE ACTION: Complete and submit a copy of the registration information required in section 2740.1(d) to the CUPA.
Violation Division: Los Angeles County Fire Department
Violation Program: CalARP
Violation Source: CERS

Site ID: 130063
Site Name: Charlie's Produce
Violation Date: 10-04-2013
Citation: HSC 6.95 25505(a) - California Health and Safety Code, Chapter 6.95, Section(s) 25505(a)
Violation Description: Owner/Operator failed to complete and/or submit a Hazardous Materials Business Plan when storing hazardous materials at or above the thresholds quantities of 55 gallons/500 lbs/200 cubic feet.
Violation Notes: Returned to compliance on 11/18/2013. 1. The refrigeration process at 5301 and 5303 Rivergrade Road, Irwindale, CA 91706 has reportable quantities of ammonia, used oil, and chemicals used for water treatment at the condenser. The unified program agency has not received a business plan and an inventory of these hazardous materials from you for the refrigeration process.
Violation Division: Los Angeles County Fire Department
Violation Program: HMRRP
Violation Source: CERS

Site ID: 130063
Site Name: Charlie's Produce
Violation Date: 10-09-2015
Citation: HSC 6.11 25404.1 - California Health and Safety Code, Chapter 6.11, Section(s) 25404.1
Violation Description: Failure to maintain a valid permit.
Violation Notes: Returned to compliance on 12/08/2017. OBSERVATION: PE failed to review or properly certify the SPCC Plan for one or more of the requirements. CORRECTIVE ACTION: Submit SPCC that has been reviewed and properly certified by a PE. Verify if facility needs AST permit. Permit is issued if facility has a minimum of 1320 gal of above ground tank to store diesel or gasoline products.
Violation Division: Los Angeles County Fire Department
Violation Program: APSA
Violation Source: CERS

Site ID: 130063
Site Name: Charlie's Produce
Violation Date: 01-12-2015
Citation: 19 CCR 4.5 2755.6(d) - California Code of Regulations, Title 19, Chapter 4.5, Section(s) 2755.6(d)
Violation Description: Failure to promptly determine and document an appropriate response to

CHARLIE'S PRODUCE (Continued) **S123500599**

each of the findings of the compliance audit and document that deficiencies have been corrected.

Violation Notes: Returned to compliance on 02/11/2015. OBSERVATION: The owner/operator failed to promptly determine and document an appropriate response to each of the findings of the compliance audit and document that deficiencies have been corrected. CUPA CORRECTIVE ACTION: Submit documentation to the CUPA demonstrating the owner/operator has documented an appropriate response to each of the findings of the compliance audit, including documentation that deficiencies have been corrected.
Violation Division: Los Angeles County Fire Department
Violation Program: CalARP
Violation Source: CERS

Site ID: 130063
Site Name: Charlie's Produce
Violation Date: 02-13-2020
Citation: HSC 6.95 25505(a)(4) - California Health and Safety Code, Chapter 6.95, Section(s) 25505(a)(4)
Violation Description: Failure to provide initial and annual training to all employees in safety procedures in the event of a release or threatened release of a hazardous material or failure to document and maintain training records for a minimum of three years.
Violation Notes: OBSERVATION: The owner-operator did not conduct an annual drill and employee training as required. No documentation was available for review, to ensure annual drill and employee training were conducted. CORRECTIVE ACTION: Provide all employees with required training that includes: safe handling hazardous materials, emergency response procedures, and proper use of response equipment, and conduct an annual emergency drill. Also, maintain records of training available for 3 years.
Violation Division: Los Angeles County Fire Department
Violation Program: HMRRP
Violation Source: CERS

Site ID: 130063
Site Name: Charlie's Produce
Violation Date: 02-13-2020
Citation: HSC 6.95 Multiple - California Health and Safety Code, Chapter 6.95, Section(s) Multiple
Violation Description: Business Plan Program - Operations/Maintenance - General
Violation Notes: OBSERVATION: Propane storage area was observed without adequate signs and labels. CORRECTIVE ACTION: Label the propane storage area and provide evidence indicating the area has been adequately labeled. Provide adequate access to the ammonia diffusion tank for
Violation Division: Los Angeles County Fire Department
Violation Program: HMRRP
Violation Source: CERS

Site ID: 130063
Site Name: Charlie's Produce
Violation Date: 09-05-2018
Citation: 02001 - Search Title 8 regulations for 3706(B) at https://www.dir.ca.gov/title8/index/T8index.asp
Violation Description: Cal/OSHA Violation
Violation Notes: Not reported
Violation Division: Cal/OSHA

CHARLIE'S PRODUCE (Continued) **S123500599**

Violation Program: OSHA
Violation Source: CERS

Site ID: 130063
Site Name: Charlie's Produce
Violation Date: 10-04-2013
Citation: 19 CCR 4.5 2745.10.5(a)(2) - California Code of Regulations, Title 19, Chapter 4.5, Section(s) 2745.10.5(a)(2)
Violation Description: Failure to correct and submit the emergency contact information in the Risk Management Plan required under Section 2740.1(d)(6) within one month of any change
Violation Notes: Returned to compliance on 11/18/2013. 4. You or your agent did not update emergency contact information in the RMP after a change of ownership resulted in a change of persons who were responsible for attending emergency responders in an unplanned event involving a release of ammonia.
Violation Division: Los Angeles County Fire Department
Violation Program: CalARP
Violation Source: CERS

Site ID: 130063
Site Name: Charlie's Produce
Violation Date: 01-12-2015
Citation: 19 CCR 4.5 2755.1(b) - California Code of Regulations, Title 19, Chapter 4.5, Section(s) 2755.1(b)
Violation Description: Failure to ensure that the process is designed in compliance with recognized and generally accepted good engineering practices.
Violation Notes: Returned to compliance on 02/11/2015. OBSERVATION: The owner/operator failed to ensure that the process is designed in compliance with recognized and generally accepted good engineering practices. For example, the Sullair compressors had Pressure Relief Valves that were manufactured by Hansen Technologies. These PRV had Cat. No. H5601, and the date codes, 05B-12 and 10B-12, fall within the range that make them subjected to recall by the manufacturer. CUPA CORRECTIVE ACTION: Submit documentation to the CUPA demonstrating you have ensured that the process is designed in compliance with recognized and generally accepted good engineering practices. Replace the H601 Hansen Technologies pressure relief valves at the Sullair compressors in accordance to the instructions of Hansen Technologies.
Violation Division: Los Angeles County Fire Department
Violation Program: CalARP
Violation Source: CERS

Site ID: 130063
Site Name: Charlie's Produce
Violation Date: 10-04-2013
Citation: 19 CCR 4.5 2740.1(b) - California Code of Regulations, Title 19, Chapter 4.5, Section(s) 2740.1(b)
Violation Description: Failure to complete the registration information required in 2740.1(d) of this section and submit it with the Risk Management Plan to the Administering Agency.
Violation Notes: Returned to compliance on 11/18/2013. Realty Associates Fund V, Limited Partnership and its agent, Wohl Property Group submitted a revalidation of the risk management plan (RMP) in January of 2012 to the unified program agency and gave a copy to LBA Riv-Company XX, LLC on or about December 29, 2011. On or about April 23, 2013, LBA Riv-Company XX, LLC changed its name to LBA/CPT Industrial-Company

CHARLIE'S PRODUCE (Continued) **S123500599**

	III, LLC.You or your designated agent did not submit registration for the RMP after a change of ownership resulted in a change of management system for the stationary source at 5301 and 5303 Rivergrade Road, Irwindale, CA 91706.
Violation Division:	Los Angeles County Fire Department
Violation Program:	CalARP
Violation Source:	CERS
Site ID:	130063
Site Name:	Charlie's Produce
Violation Date:	09-16-2019
Citation:	22 CCR 12 66262.34(f) - California Code of Regulations, Title 22, Chapter 12, Section(s) 66262.34(f)
Violation Description:	Failure to properly label hazardous waste accumulation containers and portable tanks with the following requirements: "Hazardous Waste", name and address of the generator, physical and chemical characteristics of the Hazardous Waste, and starting accumulation date.
Violation Notes:	Returned to compliance on 09/16/2019. OBSERVATION: 3 x 55 gallon of waste oil located in the compressor room was observed without a hazardous waste label. CORRECTIVE ACTION: CORRECTED ON SITE.
Violation Division:	Los Angeles County Fire Department
Violation Program:	HW
Violation Source:	CERS

Evaluation:

Eval General Type:	Compliance Evaluation Inspection
Eval Date:	09-16-2019
Violations Found:	Yes
Eval Type:	Routine done by local agency
Eval Notes:	Eric Garcia, Facility Supervisor
Eval Division:	Los Angeles County Fire Department
Eval Program:	HW
Eval Source:	CERS
Eval General Type:	Other/Unknown
Eval Date:	09-25-2015
Violations Found:	No
Eval Type:	Other, not routine, done by local agency
Eval Notes:	Not reported
Eval Division:	Los Angeles County Fire Department
Eval Program:	CalARP
Eval Source:	CERS
Eval General Type:	Compliance Evaluation Inspection
Eval Date:	10-04-2013
Violations Found:	No
Eval Type:	Routine done by local agency
Eval Notes:	Not reported
Eval Division:	Los Angeles County Fire Department
Eval Program:	CalARP
Eval Source:	CERS
Eval General Type:	Compliance Evaluation Inspection
Eval Date:	10-04-2013
Violations Found:	No
Eval Type:	Routine done by local agency

CHARLIE'S PRODUCE (Continued) **S123500599**

Eval Notes: Not reported
Eval Division: Los Angeles County Fire Department
Eval Program: HMRRP
Eval Source: CERS

Eval General Type: Compliance Evaluation Inspection
Eval Date: 10-04-2013
Violations Found: Yes
Eval Type: Routine done by local agency
Eval Notes: Inspected by Michael Whitehead, HMS III
Eval Division: Los Angeles County Fire Department
Eval Program: CalARP
Eval Source: CERS

Eval General Type: Compliance Evaluation Inspection
Eval Date: 10-04-2013
Violations Found: Yes
Eval Type: Routine done by local agency
Eval Notes: Inspected by Michael Whitehead, HMS III
Eval Division: Los Angeles County Fire Department
Eval Program: HMRRP
Eval Source: CERS

Eval General Type: Compliance Evaluation Inspection
Eval Date: 10-09-2015
Violations Found: No
Eval Type: Routine done by local agency
Eval Notes: Jameson Nuesse, Alliance industrial Sup.
Eval Division: Los Angeles County Fire Department
Eval Program: HW
Eval Source: CERS

Eval General Type: Compliance Evaluation Inspection
Eval Date: 10-09-2015
Violations Found: Yes
Eval Type: Routine done by local agency
Eval Notes: Jameson Nuesse, Alliance Industrial Sup.
Eval Division: Los Angeles County Fire Department
Eval Program: APSA
Eval Source: CERS

Eval General Type: Other/Unknown
Eval Date: 10-31-2018
Violations Found: No
Eval Type: Other, not routine, done by local agency
Eval Notes: Not reported
Eval Division: Los Angeles County Fire Department
Eval Program: HMRRP
Eval Source: CERS

Eval General Type: Other/Unknown
Eval Date: 11-13-2018
Violations Found: No
Eval Type: Other, not routine, done by local agency
Eval Notes: Not reported
Eval Division: Los Angeles County Fire Department
Eval Program: CalARP

CHARLIE'S PRODUCE (Continued) **S123500599**

Eval Source: CERS

Eval General Type: Other/Unknown
Eval Date: 12-08-2017
Violations Found: No
Eval Type: Other, not routine, done by local agency
Eval Notes: valid permit on file.
Eval Division: Los Angeles County Fire Department
Eval Program: APSA
Eval Source: CERS

Eval General Type: Other/Unknown
Eval Date: 12-26-2018
Violations Found: No
Eval Type: Other, not routine, done by local agency
Eval Notes: Not reported
Eval Division: Los Angeles County Fire Department
Eval Program: CalARP
Eval Source: CERS

Eval General Type: Compliance Evaluation Inspection
Eval Date: 01-06-2015
Violations Found: Yes
Eval Type: Routine done by local agency
Eval Notes: Patti Rocha, Senior Property Manager, consented to the routine inspection.
Eval Division: Los Angeles County Fire Department
Eval Program: CalARP
Eval Source: CERS

Eval General Type: Compliance Evaluation Inspection
Eval Date: 01-06-2015
Violations Found: Yes
Eval Type: Routine done by local agency
Eval Notes: Patti Rocha, Senior Property Manager, consented to the routine inspection.
Eval Division: Los Angeles County Fire Department
Eval Program: HMRRP
Eval Source: CERS

Eval General Type: Other/Unknown
Eval Date: 01-14-2019
Violations Found: No
Eval Type: Other, not routine, done by local agency
Eval Notes: Not reported
Eval Division: Los Angeles County Fire Department
Eval Program: CalARP
Eval Source: CERS

Eval General Type: Other/Unknown
Eval Date: 02-13-2015
Violations Found: No
Eval Type: Other, not routine, done by local agency
Eval Notes: Not reported
Eval Division: Los Angeles County Fire Department
Eval Program: HMRRP
Eval Source: CERS

CHARLIE'S PRODUCE (Continued) **S123500599**

Eval General Type:	Compliance Evaluation Inspection
Eval Date:	02-13-2020
Violations Found:	Yes
Eval Type:	Routine done by local agency
Eval Notes:	Manuel Trevino, Operations Manager ManuelT@charlesproduce.com
Eval Division:	Los Angeles County Fire Department
Eval Program:	CalARP
Eval Source:	CERS

Eval General Type:	Compliance Evaluation Inspection
Eval Date:	02-13-2020
Violations Found:	Yes
Eval Type:	Routine done by local agency
Eval Notes:	Manuel Trevino, Warehouse Operations Manager ManuelT@charlesproduce.com
Eval Division:	Los Angeles County Fire Department
Eval Program:	HMRRP
Eval Source:	CERS

Eval General Type:	Occupational Safety and Health Administration Inspection
Eval Date:	04-06-2018
Violations Found:	Yes
Eval Type:	Cal/OSHA Inspection
Eval Notes:	Not reported
Eval Division:	Cal/OSHA
Eval Program:	OSHA
Eval Source:	CERS

Eval General Type:	Compliance Evaluation Inspection
Eval Date:	04-25-2017
Violations Found:	Yes
Eval Type:	Routine done by local agency
Eval Notes:	LISA ZARING, PROPERTY MANAGER
Eval Division:	Los Angeles County Fire Department
Eval Program:	CalARP
Eval Source:	CERS

Eval General Type:	Compliance Evaluation Inspection
Eval Date:	04-25-2017
Violations Found:	Yes
Eval Type:	Routine done by local agency
Eval Notes:	LISA ZARING, PROPERTY MANAGER
Eval Division:	Los Angeles County Fire Department
Eval Program:	HMRRP
Eval Source:	CERS

Coordinates:

Site ID:	130063
Facility Name:	Charlie's Produce
Env Int Type Code:	CalARP
Program ID:	10460056
Coord Name:	Not reported
Ref Point Type Desc:	Center of a facility or station.
Latitude:	34.109800
Longitude:	-117.969680

CHARLIE'S PRODUCE (Continued) **S123500599**

Affiliation:

Affiliation Type Desc:	Document Preparer
Entity Name:	SCS Tracer
Entity Title:	Not reported
Affiliation Address:	Not reported
Affiliation City:	Not reported
Affiliation State:	Not reported
Affiliation Country:	Not reported
Affiliation Zip:	Not reported
Affiliation Phone:	Not reported

Affiliation Type Desc:	Operator
Entity Name:	Charlie's Produce
Entity Title:	Not reported
Affiliation Address:	Not reported
Affiliation City:	Not reported
Affiliation State:	Not reported
Affiliation Country:	Not reported
Affiliation Zip:	Not reported
Affiliation Phone:	(626) 509-1230

Affiliation Type Desc:	CUPA District
Entity Name:	Los Angeles County Fire
Entity Title:	Not reported
Affiliation Address:	5825 Rickenbacker Road
Affiliation City:	Commerce
Affiliation State:	CA
Affiliation Country:	Not reported
Affiliation Zip:	90040-3027
Affiliation Phone:	(323) 890-4000

Affiliation Type Desc:	Identification Signer
Entity Name:	Manuel Trevino
Entity Title:	Operations Manager
Affiliation Address:	Not reported
Affiliation City:	Not reported
Affiliation State:	Not reported
Affiliation Country:	Not reported
Affiliation Zip:	Not reported
Affiliation Phone:	Not reported

Affiliation Type Desc:	Parent Corporation
Entity Name:	LBA/CPT Industrial-Company III, LLC
Entity Title:	Not reported
Affiliation Address:	Not reported
Affiliation City:	Not reported
Affiliation State:	Not reported
Affiliation Country:	Not reported
Affiliation Zip:	Not reported
Affiliation Phone:	Not reported

Affiliation Type Desc:	Environmental Contact
Entity Name:	Manuel Trevino
Entity Title:	Not reported
Affiliation Address:	5301 Rivergrade Rd
Affiliation City:	Baldwin Park
Affiliation State:	CA

CHARLIE'S PRODUCE (Continued) **S123500599**

Affiliation Country:	Not reported
Affiliation Zip:	91706
Affiliation Phone:	Not reported
Affiliation Type Desc:	Legal Owner
Entity Name:	BPP Pac Ind
Entity Title:	Not reported
Affiliation Address:	4120 E Jurupa St. Suite 216
Affiliation City:	Ontario
Affiliation State:	CA
Affiliation Country:	United States
Affiliation Zip:	91761
Affiliation Phone:	(626) 509-1230
Affiliation Type Desc:	Facility Mailing Address
Entity Name:	Mailing Address
Entity Title:	Not reported
Affiliation Address:	5301 Rivergrade Rd
Affiliation City:	Irwindale
Affiliation State:	CA
Affiliation Country:	Not reported
Affiliation Zip:	91706
Affiliation Phone:	Not reported

H213 **CYCLONE EXCELSWELD CO** **RCRA-SQG** **1000290434**
East **14604 ARROW HWY** **SWEEPS UST** **CAD008243297**
1/4-1/2 **BALDWIN PARK, CA 91706** **HIST UST**
0.344 mi. **CA FID UST**
1814 ft. **Site 13 of 17 in cluster H** **FINDS**
ECHO
Relative: **ENF**
Higher **LOS ANGELES CO. HMS**
Actual: **WIP**
436 ft.

RCRA-SQG:

Date Form Received by Agency:	1996-09-01 00:00:00.0
Handler Name:	CYCLONE EXCELSWELD CO
Handler Address:	14604 ARROW HWY
Handler City,State,Zip:	BALDWIN PARK, CA 91706
EPA ID:	CAD008243297
Contact Name:	Not reported
Contact Address:	Not reported
Contact City,State,Zip:	Not reported
Contact Telephone:	Not reported
Contact Fax:	Not reported
Contact Email:	Not reported
Contact Title:	Not reported
EPA Region:	09
Land Type:	Not reported
Federal Waste Generator Description:	Small Quantity Generator
Non-Notifier:	Not reported
Biennial Report Cycle:	Not reported
Accessibility:	Not reported
Active Site Indicator:	Handler Activities
State District Owner:	CA
State District:	3
Mailing Address:	ARROW HWY

CYCLONE EXCELSWELD CO (Continued) **1000290434**

Mailing City,State,Zip:	BALDWIN PARK, CA 91706
Owner Name:	DONALD E SEHNERT
Owner Type:	Private
Operator Name:	NOT REQUIRED
Operator Type:	Private
Short-Term Generator Activity:	No
Importer Activity:	No
Mixed Waste Generator:	No
Transporter Activity:	No
Transfer Facility Activity:	No
Recycler Activity with Storage:	No
Small Quantity On-Site Burner Exemption:	No
Smelting Melting and Refining Furnace Exemption:	No
Underground Injection Control:	No
Off-Site Waste Receipt:	No
Universal Waste Indicator:	No
Universal Waste Destination Facility:	No
Federal Universal Waste:	No
Active Site Fed-Reg Treatment Storage and Disposal Facility:	Not reported
Active Site Converter Treatment storage and Disposal Facility:	Not reported
Active Site State-Reg Treatment Storage and Disposal Facility:	Not reported
Active Site State-Reg Handler:	---
Federal Facility Indicator:	Not reported
Hazardous Secondary Material Indicator:	NN
Sub-Part K Indicator:	Not reported
Commercial TSD Indicator:	No
Treatment Storage and Disposal Type:	Not reported
2018 GPRA Permit Baseline:	Not on the Baseline
2018 GPRA Renewals Baseline:	Not on the Baseline
Permit Renewals Workload Universe:	Not reported
Permit Workload Universe:	Not reported
Permit Progress Universe:	Not reported
Post-Closure Workload Universe:	Not reported
Closure Workload Universe:	Not reported
202 GPRA Corrective Action Baseline:	No
Corrective Action Workload Universe:	No
Subject to Corrective Action Universe:	No
Non-TSDFs Where RCRA CA has Been Imposed Universe:	No
TSDFs Potentially Subject to CA Under 3004 (u)/(v) Universe:	No
TSDFs Only Subject to CA under Discretionary Auth Universe:	No
Corrective Action Priority Ranking:	No NCAPS ranking
Environmental Control Indicator:	No
Institutional Control Indicator:	No
Human Exposure Controls Indicator:	N/A
Groundwater Controls Indicator:	N/A
Operating TSDF Universe:	Not reported
Full Enforcement Universe:	Not reported
Significant Non-Complier Universe:	No
Unaddressed Significant Non-Complier Universe:	No
Addressed Significant Non-Complier Universe:	No
Significant Non-Complier With a Compliance Schedule Universe:	No
Financial Assurance Required:	Not reported
Handler Date of Last Change:	2000-09-15 17:29:10.0
Recognized Trader-Importer:	No
Recognized Trader-Exporter:	No
Importer of Spent Lead Acid Batteries:	No
Exporter of Spent Lead Acid Batteries:	No

CYCLONE EXCELSWELD CO (Continued) **1000290434**

Recycler Activity Without Storage: Not reported
Manifest Broker: Not reported
Sub-Part P Indicator: Not reported

Handler - Owner Operator:
Owner/Operator Indicator: Operator
Owner/Operator Name: NOT REQUIRED
Legal Status: Private
Date Became Current: Not reported
Date Ended Current: Not reported
Owner/Operator Address: NOT REQUIRED
Owner/Operator City,State,Zip: NOT REQUIRED, ME 99999
Owner/Operator Telephone: 415-555-1212
Owner/Operator Telephone Ext: Not reported
Owner/Operator Fax: Not reported
Owner/Operator Email: Not reported

Owner/Operator Indicator: Owner
Owner/Operator Name: DONALD E SEHNERT
Legal Status: Private
Date Became Current: Not reported
Date Ended Current: Not reported
Owner/Operator Address: NOT REQUIRED
Owner/Operator City,State,Zip: NOT REQUIRED, ME 99999
Owner/Operator Telephone: 415-555-1212
Owner/Operator Telephone Ext: Not reported
Owner/Operator Fax: Not reported
Owner/Operator Email: Not reported

Historic Generators:
Receive Date: 1996-09-01 00:00:00.0
Handler Name: CYCLONE EXCELSWELD CO
Federal Waste Generator Description: Small Quantity Generator
State District Owner: CA
Large Quantity Handler of Universal Waste: No
Recognized Trader Importer: No
Recognized Trader Exporter: No
Spent Lead Acid Battery Importer: No
Spent Lead Acid Battery Exporter: No
Current Record: Yes
Non Storage Recycler Activity: Not reported
Electronic Manifest Broker: Not reported

List of NAICS Codes and Descriptions:
NAICS Code: 333319
NAICS Description: OTHER COMMERCIAL AND SERVICE INDUSTRY MACHINERY MANUFACTURING

Facility Has Received Notices of Violations:
Violations: No Violations Found

Evaluation Action Summary:
Evaluations: No Evaluations Found

CYCLONE EXCELSWELD CO (Continued) **1000290434**

SWEEPS UST:

Name:	CYCLONE EXCELSWELD CO
Address:	14604 E ARROW HWY
City:	BALDWIN PARK
Status:	Not reported
Comp Number:	9209
Number:	Not reported
Board Of Equalization:	Not reported
Referral Date:	Not reported
Action Date:	Not reported
Created Date:	Not reported
Owner Tank Id:	Not reported
SWRCB Tank Id:	19-000-009209-000001
Tank Status:	Not reported
Capacity:	1000
Active Date:	Not reported
Tank Use:	M.V. FUEL
STG:	PRODUCT
Content:	REG UNLEADED
Number Of Tanks:	1

HIST UST:

Name:	CYCLONE EXCELSWELD CO
Address:	14604 ARROW HIGHWAY
City,State,Zip:	BALDWIN PARK, CA 91706
File Number:	000274D5
URL:	http://geotracker.waterboards.ca.gov/ustpdfs/pdf/000274D5.pdf
Region:	STATE
Facility ID:	00000041137
Facility Type:	Other
Other Type:	AUTOMOTIVE ENGINE RE
Contact Name:	DAN SEHNERT
Telephone:	8189622437
Owner Name:	CYCLONE EXCELSWELD CO.
Owner Address:	14604 ARROW HIGHWAY
Owner City,St,Zip:	BALDWIN PARK, CA 91706
Total Tanks:	0001
Tank Num:	001
Container Num:	1
Year Installed:	Not reported
Tank Capacity:	00001000
Tank Used for:	PRODUCT
Type of Fuel:	UNLEADED
Container Construction Thickness:	Not reported
Leak Detection:	Visual

Click here for Geo Tracker PDF:

CA FID UST:

Facility ID:	19028145
Regulated By:	UTNKI
Regulated ID:	00041137
Cortese Code:	Not reported
SIC Code:	Not reported
Facility Phone:	8189622437

CYCLONE EXCELSWELD CO (Continued) **1000290434**

Mail To: Not reported
Mailing Address: 14604 E ARROW HWY
Mailing Address 2: Not reported
Mailing City,St,Zip: BALDWIN PARK 91706
Contact: Not reported
Contact Phone: Not reported
DUNs Number: Not reported
NPDES Number: Not reported
EPA ID: Not reported
Comments: Not reported
Status: Inactive

FINDS:
Registry ID: 110002630635

Click Here:

Environmental Interest/Information System:
RCRAInfo is a national information system that supports the Resource Conservation and Recovery Act (RCRA) program through the tracking of events and activities related to facilities that generate, transport, and treat, store, or dispose of hazardous waste. RCRAInfo allows RCRA program staff to track the notification, permit, compliance, and corrective action activities required under RCRA.

Click this hyperlink while viewing on your computer to access additional FINDS: detail in the EDR Site Report.

ECHO:
Envid: 1000290434
Registry ID: 110002630635
DFR URL: http://echo.epa.gov/detailed-facility-report?fid=110002630635
Name: CYCLONE EXCELSWELD CO
Address: 14604 ARROW HWY
City,State,Zip: BALDWIN PARK, CA 91706

ENF:
Name: CYCLONE EXCELSWELD CO
Address: 14604 ARROW HIGHWAY
City,State,Zip: BALDWIN PARK, CA 91706
Region: 4
Facility Id: 216459
Agency Name: Cyclone Excelsweld Co.
Place Type: Facility
Place Subtype: Not reported
Facility Type: Not reported
Agency Type: Privately-Owned Business
Of Agencies: 1
Place Latitude: 34.106851
Place Longitude: -117.95713
SIC Code 1: Not reported
SIC Desc 1: Not reported
SIC Code 2: Not reported
SIC Desc 2: Not reported
SIC Code 3: Not reported
SIC Desc 3: Not reported
NAICS Code 1: Not reported

CYCLONE EXCELSWELD CO (Continued) **1000290434**

NAICS Desc 1:	Not reported
NAICS Code 2:	Not reported
NAICS Desc 2:	Not reported
NAICS Code 3:	Not reported
NAICS Desc 3:	Not reported
# Of Places:	1
Source Of Facility:	Reg Meas
Design Flow:	Not reported
Threat To Water Quality:	Not reported
Complexity:	Not reported
Pretreatment:	Not reported
Facility Waste Type:	Not reported
Facility Waste Type 2:	Not reported
Facility Waste Type 3:	Not reported
Facility Waste Type 4:	Not reported
Program:	WIP
Program Category1:	MONITORING
Program Category2:	MONITORING
# Of Programs:	1
WDID:	4WIP1081053
Reg Measure Id:	150085
Reg Measure Type:	Unregulated
Region:	4
Order #:	Not reported
Npdes# CA#:	Not reported
Major-Minor:	Not reported
Npdes Type:	Not reported
Reclamation:	Not reported
Dredge Fill Fee:	Not reported
301H:	Not reported
Application Fee Amt Received:	Not reported
Status:	Historical
Status Date:	06/17/2005
Effective Date:	Not reported
Expiration/Review Date:	Not reported
Termination Date:	Not reported
WDR Review - Amend:	Not reported
WDR Review - Revise/Renew:	Not reported
WDR Review - Rescind:	Not reported
WDR Review - No Action Required:	Not reported
WDR Review - Pending:	Not reported
WDR Review - Planned:	Not reported
Status Enrollee:	N
Individual/General:	Not reported
Fee Code:	Not reported
Direction/Voice:	Passive
Enforcement Id(EID):	226088
Region:	4
Order / Resolution Number:	LT930120
Enforcement Action Type:	13267 Letter
Effective Date:	01/20/1993
Adoption/Issuance Date:	Not reported
Achieve Date:	Not reported
Termination Date:	Not reported
ACL Issuance Date:	Not reported
EPL Issuance Date:	Not reported
Status:	Historical

CYCLONE EXCELSWELD CO (Continued) **1000290434**

Title:	Enforcement - 4WIP1081053
Description:	Not reported
Program:	WIP
Latest Milestone Completion Date:	Not reported
# Of Programs1:	1
Total Assessment Amount:	0
Initial Assessed Amount:	0
Liability $ Amount:	0
Project $ Amount:	0
Liability $ Paid:	0
Project $ Completed:	0
Total $ Paid/Completed Amount:	0

LOS ANGELES CO. HMS:

Name:	CYCLONE EXCELSWELD CO
Address:	14604 ARROW HWY
City,State,Zip:	BALDWIN PARK, CA 91706
Region:	LA
Permit Category:	T
Facility Id:	009402-009209
Facility Type:	0
Facility Status:	Removed
Area:	3X
Permit Number:	00000202T
Permit Status:	Removed

WIP:

Name:	CYCLONE EXCELSWELD CO.
Address:	14604 E Arrow Hwy
City,State,Zip:	BALDWIN PARK, CA 91706
Region:	4
File Number:	108.1053
File Status:	**Historical**
Staff:	DKOO
Facility Suite:	Not reported

H214 **ALLAN COMPANY MATERIAL RECOVERY FACILITY** **SWF/LF** **S109167807**
East **14604-14618 ARROW HIGHWAY** **CERS** **N/A**
1/4-1/2 **BALDWIN PARK, CA 91706**
0.344 mi.
1814 ft. **Site 14 of 17 in cluster H**

Relative:
Higher

Actual:
436 ft.

SWF/LF (SWIS):

Name:	ALLAN COMPANY MATERIAL RECOVERY FACILITY
Address:	14604-14618 ARROW HIGHWAY
City,State,Zip:	BALDWIN PARK, CA 91706
Region:	STATE
Facility ID:	19-AA-1110
SWIS Number:	19-AA-1110
Point of Contact:	Nai Teurn
Is Archived:	No
Is Closed Illegal Abandoned:	No
Is Site Inert Debris Engineered Fill:	No
Is Financial Assurances Responsible:	No
Absorbed On:	Not reported
Operational Status:	Active
Absorbed By:	Not reported

ALLAN COMPANY MATERIAL RECOVERY FACILITY (Continued) **S109167807**

Closed Illegal Abandoned Category:	Not reported
EPA Federal Registry ID:	Not reported
ARB District:	South Coast
SWRCB Region:	Los Angeles
Local Government:	Baldwin Park
Reporting Agency Legal Name:	County of Los Angeles
Reporting Agency Department:	Department of Public Health
Enforcing Agency Legal Name:	County of Los Angeles
Enforcing Agency Department:	Department of Public Health
Regulation Status:	Permitted

Activity:

SWIS Number:	19-AA-1110
Site Name:	Allan Company Material Recovery Facility
Activity:	Large Volume Transfer/Processing Facility
Activity Is Archived:	No
Category:	Transfer/Processing
Activity Classification:	Solid Waste Facility
WDR Number:	Not reported
WDR Landfill Class:	Not reported
Cease Operation:	Not reported
Cease Operation Type:	Not reported
Inspection Frequency:	Monthly
Throughput:	750
Throughput Units:	Tons per day
Remaining Capacity:	Not reported
Remaining Capacity Date:	Not reported
Capacity:	960
Capacity Units:	Tons per day
Total Acreage:	6.7
Disposal Acreage:	Not reported
Permitted Elevation:	Not reported
Permitted Elevation Type:	Not reported
Permitted Depth:	Not reported
Permitted Depth Type:	Not reported
Point of Contact:	Nai Teurn
Site Operational Status:	Active
Site Regulatory Status:	Permitted
Site Is Archived:	No
Is Closed Illegal Abandoned:	No
Is Site Inert Debris Engineered Fill:	No
Is Financial Assurances Responsible:	No
Absorbed On:	Not reported
Absorbed By:	Not reported
Closed Illegal Abandoned Category:	Not reported
EPA Federal Registry ID:	Not reported
County:	Los Angeles
ARB District:	South Coast
SWRCB Region:	Los Angeles
Local Government:	Baldwin Park
Street Address:	14604-14618 Arrow Highway
City:	Baldwin Park
State:	CA
ZIP Code:	91706
Reporting Agency Legal Name:	County of Los Angeles
Reporting Agency Department:	Department of Public Health
Enforcing Agency Legal Name:	County of Los Angeles
Enforcing Agency Department:	Department of Public Health

ALLAN COMPANY MATERIAL RECOVERY FACILITY (Continued) **S109167807**

Operator:

SWIS Number:	19-AA-1110
Site Name:	Allan Company Material Recovery Facility
Site Operational Status:	Active
Site Type:	Non-Disposal Only
Site Regulatory Status:	Permitted
Latitude:	34.10648
Longitude:	-117.9567
Is Archived:	No
Operator:	Cedarwood-Young DBA Alan Company
Started On:	7/11/2008
Contact Name:	Not reported
Contact Title:	Not reported
Contact Email:	rhubbard@allancompany.com
Contact Phone:	(626) 962-4047
Street Address:	Rich Hubbard or Joe Person 14620 Joanbridge Street
Operator City:	Baldwin Park
Operator State:	CA
Operator Zip:	91706

Owner:

SWIS Number:	19-AA-1110
Owner:	Cedarwood-Young DBA Alan Company
Owner Address:	14620 Joanbridge St
Owner City:	Baldwin Park
Owner State:	CA
Owner Zip:	91706
Site Name:	Allan Company Material Recovery Facility
Site Operational Status:	Active
Site Type:	Non-Disposal Only
Site Regulatory Status:	Permitted
Latitude:	34.10648
Longitude:	-117.9567
Is Archived:	No
Started On:	7/11/2008
Contact Name:	Not reported
Contact Title:	Not reported
Contact Email:	rhubbard@allancompany.com
Contact Phone:	(626) 962-4047

Waste:

SWIS Number:	19-AA-1110
Site Name:	Allan Company Material Recovery Facility
Activity:	Large Volume Transfer/Processing Facility
Waste Type:	Mixed municipal
Site Is Archived:	No
Site Operational Status:	Active
Site Regulatory Status:	Permitted
Site Type:	Non-Disposal Only
Point of Contact:	Nai Teurn
Activity Is Archived:	No
Activity Operational Status:	Active
Activity Regulatory Status:	Permitted
Activity Category:	Transfer/Processing
Activity Classification:	Solid Waste Facility

ALLAN COMPANY MATERIAL RECOVERY FACILITY (Continued) **S109167807**

CERS:

Name:	ALLAN COMPANY MATERIAL RECOVERY FACILITY
Address:	14604-14618 ARROW HIGHWAY
City,State,Zip:	BALDWIN PARK, CA
Site ID:	506600
CERS ID:	19-AA-1110
CERS Description:	Solid Waste and Recycle Sites

Affiliation:

Affiliation Type Desc:	Legal Operator
Entity Name:	Cedarwood-Young DBA Alan Company
Entity Title:	Not reported
Affiliation Address:	Rich Hubbard or Joe Person14620 Joanbridge Street
Affiliation City:	Baldwin Park
Affiliation State:	CA
Affiliation Country:	Not reported
Affiliation Zip:	91706
Affiliation Phone:	6269624047

Affiliation Type Desc:	Legal Owner
Entity Name:	Cedarwood-Young DBA Alan Company
Entity Title:	Not reported
Affiliation Address:	Rich Hubbard or Joe Person14620 Joanbridge Street
Affiliation City:	Baldwin Park
Affiliation State:	CA
Affiliation Country:	Not reported
Affiliation Zip:	91706
Affiliation Phone:	6269624047

J215 **WASTE MANAGEMENT. SAN GABRIEL POMONA - FRANCHISE** **LOS ANGELES CO LF METHANE** **S127127866**
West **N/A**
1/4-1/2 **, CA**
0.354 mi.
1870 ft. **Site 11 of 12 in cluster J**

Relative:
Lower

Actual:
408 ft.

LOS ANGELES CO LF METHANE:

Name:	WASTE MANAGEMENT. SAN GABRIEL POMONA - FRANCHISE
Address:	Not reported
City,State,Zip:	CA
Site Number:	1144
Status:	Not reported
Description:	Not reported
Operator Name:	Not reported
Operator Telephone:	Not reported
Sup District:	1
Shape Length:	313.76071619
Shape Area:	7814.1701012
Latitude:	34.106679377
Longitude:	-117.9709593

J216 West 1/4-1/2 0.354 mi. 1870 ft. | **WASTE MANAGEMENT - SAN GABRIEL, CA** | **LOS ANGELES CO LF METHANE** | **S127128132 N/A**

Site 12 of 12 in cluster J

Relative: Lower
Actual: 408 ft.

LOS ANGELES CO LF METHANE:

Name:	WASTE MANAGEMENT - SAN GABRIEL
Address:	Not reported
City,State,Zip:	CA
Site Number:	232
Status:	Not reported
Description:	Not reported
Operator Name:	Not reported
Operator Telephone:	Not reported
Sup District:	1
Shape Length:	313.76071619
Shape Area:	7814.1701012
Latitude:	34.106679377
Longitude:	-117.9709593

L217 East 1/4-1/2 0.359 mi. 1897 ft. | **BALDWIN PARK ALLAN COMPANY**
14620 JOANBRIDGE ST
BALDWIN PARK, CA 91706 | **CERS TANKS**
HAZNET
LOS ANGELES CO. HMS
CERS | **S104537468 N/A**

Site 1 of 18 in cluster L

Relative: Higher
Actual: 434 ft.

CERS TANKS:

Name:	ALLAN COMPANY
Address:	14620 JOANBRIDGE ST
City,State,Zip:	BALDWIN PARK, CA 91706
Site ID:	91016
CERS ID:	10282873
CERS Description:	Underground Storage Tank

HAZNET:

Name:	ALL STAR AUTOMOTIVE INC.
Address:	14620 JOANBRIDGE STREET
Address 2:	Not reported
City,State,Zip:	BALDWIN PARK, CA 91706
Contact:	ROBERT EHLERS
Telephone:	9095534506
Mailing Name:	Not reported
Mailing Address:	4150 PUENTE AVENUE
Year:	2018
Gepaid:	CAC002966625
TSD EPA ID:	AZR000520304
CA Waste Code:	181 - Other inorganic solid waste
Disposal Method:	H141 - Storage, Bulking, And/Or Transfer Off Site--No Treatment/Reovery (H010-H129) Or (H131-H135)
Tons:	0.30000
Year:	2018
Gepaid:	CAC002966625
TSD EPA ID:	AZR000520304
CA Waste Code:	223 - Unspecified oil-containing waste
Disposal Method:	H141 - Storage, Bulking, And/Or Transfer Off Site--No Treatment/Reovery (H010-H129) Or (H131-H135)

BALDWIN PARK ALLAN COMPANY (Continued) **S104537468**

Tons: 0.20000

LOS ANGELES CO. HMS:

Name:	BALDWIN PARK ALLAN COMPANY
Address:	14620 JOANBRIDGE ST
City,State,Zip:	BALDWIN PARK, CA 917061750
Region:	LA
Permit Category:	T
Facility Id:	011623-011675
Facility Type:	0
Facility Status:	Permit
Area:	3X
Permit Number:	00003245T
Permit Status:	Permit

CERS:

Name:	ALLAN COMPANY
Address:	14620 JOANBRIDGE ST
City,State,Zip:	BALDWIN PARK, CA 91706
Site ID:	91016
CERS ID:	T0603712387
CERS Description:	Leaking Underground Storage Tank Cleanup Site

Violations:

Site ID:	91016
Site Name:	ALLAN COMPANY
Violation Date:	04-10-2019
Citation:	HSC 6.7 252959(a)(1) - California Health and Safety Code, Chapter 6.7, Section(s) 252959(a)(1)
Violation Description:	Failure to notify and/or prepare a report to the UPA upon discovery of a reportable or failed to record unauthorized release.
Violation Notes:	Returned to compliance on 04/19/2019.
Violation Division:	Los Angeles County Department of Public Works
Violation Program:	UST
Violation Source:	CERS

Site ID:	91016
Site Name:	ALLAN COMPANY
Violation Date:	05-26-2017
Citation:	HSC 6.7 25295(a)(1) - California Health and Safety Code, Chapter 6.7, Section(s) 25295(a)(1)
Violation Description:	Failure to notify and/or prepare a report to the CUPA upon discovery of a reportable unauthorized release.
Violation Notes:	Returned to compliance on 06/07/2019.
Violation Division:	Los Angeles County Department of Public Works
Violation Program:	UST
Violation Source:	CERS

Site ID:	91016
Site Name:	ALLAN COMPANY
Violation Date:	05-16-2016
Citation:	23 CCR 16 2641(a) - California Code of Regulations, Title 23, Chapter 16, Section(s) 2641(a)
Violation Description:	Failure of sensor to be located in the proper position/location.
Violation Notes:	Returned to compliance on 04/30/2018.
Violation Division:	Los Angeles County Department of Public Works

BALDWIN PARK ALLAN COMPANY (Continued) **S104537468**

Violation Program: UST
Violation Source: CERS

Site ID: 91016
Site Name: ALLAN COMPANY
Violation Date: 04-27-2018
Citation: HSC 6.7 25290.1(c),25290.2(c),25291(a)(2),2529.1(e) - California Health and Safety Code, Chapter 6.7, Section(s) 25290.1(c),25290.2(c),25291(a)(2),2529.1(e)
Violation Description: Failure to maintain secondary containment (e.g., failure of secondary containment testing).
Violation Notes: Returned to compliance on 04/19/2019.
Violation Division: Los Angeles County Department of Public Works
Violation Program: UST
Violation Source: CERS

Site ID: 91016
Site Name: ALLAN COMPANY
Violation Date: 04-10-2019
Citation: 23 CCR 16 2712(f) - California Code of Regulations, Title 23, Chapter 16, Section(s) 2712(f)
Violation Description: Failure to implement the corrections specified in the inspection report within 30 days of receiving an inspection report from either the UPA or special inspector.
Violation Notes: Returned to compliance on 04/19/2019.
Violation Division: Los Angeles County Department of Public Works
Violation Program: UST
Violation Source: CERS

Site ID: 91016
Site Name: ALLAN COMPANY
Violation Date: 05-16-2016
Citation: HSC 6.7 25286(a) - California Health and Safety Code, Chapter 6.7, Section(s) 25286(a)
Violation Description: Failure to submit an complete and accurate application for a permit to operate an underground storage tank, or for renewal of the permit.
Violation Notes: Returned to compliance on 04/30/2018.
Violation Division: Los Angeles County Department of Public Works
Violation Program: UST
Violation Source: CERS

Site ID: 91016
Site Name: ALLAN COMPANY
Violation Date: 05-16-2016
Citation: 23 CCR 16 2712(i) - California Code of Regulations, Title 23, Chapter 16, Section(s) 2712(i)
Violation Description: Failure to maintain on site an approved monitoring plan.
Violation Notes: Returned to compliance on 04/30/2018.
Violation Division: Los Angeles County Department of Public Works
Violation Program: UST
Violation Source: CERS

Site ID: 91016
Site Name: ALLAN COMPANY
Violation Date: 04-10-2019
Citation: 23 CCR 16 2638(d) - California Code of Regulations, Title 23, Chapter 16, Section(s) 2638(d)

BALDWIN PARK ALLAN COMPANY (Continued) **S104537468**

Violation Description: Failure to submit the G Monitoring System Certification FormG to the UPA within 30 days of completion of the test.
Violation Notes: Returned to compliance on 04/19/2019.
Violation Division: Los Angeles County Department of Public Works
Violation Program: UST
Violation Source: CERS

Site ID: 91016
Site Name: ALLAN COMPANY
Violation Date: 06-24-2020
Citation: HSC 6.7 25290.1(c),25290.2(c),25291(a)(2),2529.1(e) - California Health and Safety Code, Chapter 6.7, Section(s) 25290.1(c),25290.2(c),25291(a)(2),2529.1(e)
Violation Description: Failure to maintain secondary containment (e.g., failure of secondary containment testing).
Violation Notes: 1.OVFL INSP(4/9/19)LATE & REJCTD(72 HR NOTIF.2.CERS(FACLT,CFRT/CFO) 3.CTLS(4/9/19)REJCTD.4.SCTR(4/9/19)REJCTD-INACCURATE RESULTS
Violation Division: Los Angeles County Department of Public Works
Violation Program: UST
Violation Source: CERS

Site ID: 91016
Site Name: ALLAN COMPANY
Violation Date: 04-27-2018
Citation: 23 CCR 16 2712(f) - California Code of Regulations, Title 23, Chapter 16, Section(s) 2712(f)
Violation Description: Failure to implement the corrections specified in the inspection report within 30 calendar days of receiving an inspection report from either the UPA or special inspector.
Violation Notes: Returned to compliance on 04/19/2019.
Violation Division: Los Angeles County Department of Public Works
Violation Program: UST
Violation Source: CERS

Site ID: 91016
Site Name: ALLAN COMPANY
Violation Date: 04-10-2019
Citation: 23 CCR 16 2641(h) - California Code of Regulations, Title 23, Chapter 16, Section(s) 2641(h)
Violation Description: Failure to have an approved UST Monitoring Plan.
Violation Notes: Returned to compliance on 04/19/2019.
Violation Division: Los Angeles County Department of Public Works
Violation Program: UST
Violation Source: CERS

Site ID: 91016
Site Name: ALLAN COMPANY
Violation Date: 05-16-2016
Citation: 23 CCR 16 2715(c)(2) - California Code of Regulations, Title 23, Chapter 16, Section(s) 2715(c)(2)
Violation Description: Failure to comply with one or more of the following: maintain the spill bucket in good condition, containment free of debris/liquid, and/or to remove the contents of the spill bucket when a release/leak/spill was observed.
Violation Notes: Returned to compliance on 04/30/2018.
Violation Division: Los Angeles County Department of Public Works
Violation Program: UST

BALDWIN PARK ALLAN COMPANY (Continued) **S104537468**

Violation Source: CERS

Site ID: 91016
Site Name: ALLAN COMPANY
Violation Date: 05-16-2016
Citation: 23 CCR 16 2712(b) - California Code of Regulations, Title 23, Chapter 16, Section(s) 2712(b)
Violation Description: Failure to maintain leak detection alarm logs and/or maintain records of appropriate follow-up actions
Violation Notes: Returned to compliance on 04/30/2018.
Violation Division: Los Angeles County Department of Public Works
Violation Program: UST
Violation Source: CERS

Site ID: 91016
Site Name: ALLAN COMPANY
Violation Date: 04-10-2019
Citation: 23 CCR 16 2637(f) - California Code of Regulations, Title 23, Chapter 16, Section(s) 2637(f)
Violation Description: Failure to submit a copy of the secondary containment test results on the G Secondary Containment Testing report FormG to the UPA within 30 days after the test.
Violation Notes: Returned to compliance on 04/19/2019.
Violation Division: Los Angeles County Department of Public Works
Violation Program: UST
Violation Source: CERS

Site ID: 91016
Site Name: ALLAN COMPANY
Violation Date: 05-16-2016
Citation: HSC 6.7 25291(e) - California Health and Safety Code, Chapter 6.7, Section(s) 25291(e)
Violation Description: Failure to remove, contain, analyze, and dispose of properly, water removed from the secondary containment by the owner or operator.
Violation Notes: Returned to compliance on 04/30/2018.
Violation Division: Los Angeles County Department of Public Works
Violation Program: UST
Violation Source: CERS

Site ID: 91016
Site Name: ALLAN COMPANY
Violation Date: 05-16-2016
Citation: HSC 6.7 25291 - California Health and Safety Code, Chapter 6.7, Section(s) 25291
Violation Description: Failure to maintain under-dispenser containment, sumps, and/or other secondary containment in good condition and/or free of debris/liquid.
Violation Notes: Returned to compliance on 04/30/2018.
Violation Division: Los Angeles County Department of Public Works
Violation Program: UST
Violation Source: CERS

Site ID: 91016
Site Name: ALLAN COMPANY
Violation Date: 06-24-2020
Citation: HSC 6.75 25299.30-25299.34 - California Health and Safety Code, Chapter 6.75, Section(s) 25299.30-25299.34
Violation Description: Failure to submit and maintain complete and current Certification of

BALDWIN PARK ALLAN COMPANY (Continued) **S104537468**

	Financial Responsibility or other mechanism of financial assurance.
Violation Notes:	1.OVFL INSP(4/9/19)LATE & REJCTD(72 HR NOTIF.2.CERS(FACLT,CFRT/CFO) 3.CTLS(4/9/19)REJCTD.4.SCTR(4/9/19)REJCTD-INACCURATE RESULTS
Violation Division:	Los Angeles County Department of Public Works
Violation Program:	UST
Violation Source:	CERS
Site ID:	91016
Site Name:	ALLAN COMPANY
Violation Date:	04-10-2019
Citation:	23 CCR 16 2712 - California Code of Regulations, Title 23, Chapter 16, Section(s) 2712
Violation Description:	Failure to comply with any of the applicable requirements of the permit issued for the operation of the UST system.
Violation Notes:	Returned to compliance on 04/19/2019.
Violation Division:	Los Angeles County Department of Public Works
Violation Program:	UST
Violation Source:	CERS
Site ID:	91016
Site Name:	ALLAN COMPANY
Violation Date:	04-10-2019
Citation:	23 CCR 16 2637.1(e) - California Code of Regulations, Title 23, Chapter 16, Section(s) 2637.1(e)
Violation Description:	Failure to submit a copy of the spill containment test results on the G Spill Container Testing Report FormG to the UPA within 30 days after the test.
Violation Notes:	Returned to compliance on 04/19/2019.
Violation Division:	Los Angeles County Department of Public Works
Violation Program:	UST
Violation Source:	CERS
Site ID:	91016
Site Name:	ALLAN COMPANY
Violation Date:	05-16-2016
Citation:	HSC 6.7 25299(a)(9) - California Health and Safety Code, Chapter 6.7, Section(s) 25299(a)(9)
Violation Description:	Leak detection equipment disabled or tampered with in a manner that would prevent the monitoring system from detecting and/or alerting the owner/operator of a leak.
Violation Notes:	Returned to compliance on 04/30/2018.
Violation Division:	Los Angeles County Department of Public Works
Violation Program:	UST
Violation Source:	CERS
Site ID:	91016
Site Name:	ALLAN COMPANY
Violation Date:	04-10-2019
Citation:	23 CCR 16 2712(i) - California Code of Regulations, Title 23, Chapter 16, Section(s) 2712(i)
Violation Description:	Failure to have current UST Monitoring Plan available on site.
Violation Notes:	Returned to compliance on 04/19/2019.
Violation Division:	Los Angeles County Department of Public Works
Violation Program:	UST
Violation Source:	CERS
Site ID:	91016

BALDWIN PARK ALLAN COMPANY (Continued) **S104537468**

Site Name: ALLAN COMPANY
Violation Date: 05-16-2016
Citation: 23 CCR 16 2637 - California Code of Regulations, Title 23, Chapter 16, Section(s) 2637
Violation Description: Failure to comply with one or more of the following: conduct secondary containment testing, within six months of installation and every 36 months thereafter, conducted in accordance with proper practices, protocols, or test methods.
Violation Notes: Returned to compliance on 04/30/2018.
Violation Division: Los Angeles County Department of Public Works
Violation Program: UST
Violation Source: CERS

Site ID: 91016
Site Name: ALLAN COMPANY
Violation Date: 05-26-2017
Citation: HSC 6.7 25290.1(c)(3), 25290.2(c)(3) - California Health and Safety Code, Chapter 6.7, Section(s) 25290.1(c)(3), 25290.2(c)(3)
Violation Description: Failure to keep water out of the secondary containment of UST systems installed on or after July 1, 2003 and before July 1, 2004, or on or after July 1, 2004.
Violation Notes: Returned to compliance on 06/07/2019.
Violation Division: Los Angeles County Department of Public Works
Violation Program: UST
Violation Source: CERS

Site ID: 91016
Site Name: ALLAN COMPANY
Violation Date: 05-16-2016
Citation: 23 CCR 16 2638 - California Code of Regulations, Title 23, Chapter 16, Section(s) 2638
Violation Description: Failure to test leak detection equipment as required every 12 months (VPH, sensor, LLD, ATG, etc.) and/or submit monitoring system certification to the CUPA within 30 days of completion of the test
Violation Notes: Returned to compliance on 04/30/2018.
Violation Division: Los Angeles County Department of Public Works
Violation Program: UST
Violation Source: CERS

Site ID: 91016
Site Name: ALLAN COMPANY
Violation Date: 04-10-2019
Citation: 23 CCR 16 2712(b)(1)(G) - California Code of Regulations, Title 23, Chapter 16, Section(s) 2712(b)(1)(G)
Violation Description: Failure to comply with one or more of the following overfill prevention equipment requirements: Alert the transfer operator when the tank is 90 percent full by restricting the flow into the tank or triggering an audible and visual alarm; or Restrict delivery of flow to the tank at least 30 minutes before the tank overfills, provided the restriction occurs when the tank is filled to no more than 95 percent of capacity; and activate an audible alarm at least five minutes before the tank overfills; or Provide positive shut-off of flow to the tank when the tank is filled to no more than 95 percent of capacity; or Provide positive shut-off of flow to the tank so that none of the fittings located on the top of the tank are exposed to product due to overfilling. Install/retrofit overfill prevention equipment that does not use flow restrictors on vent piping to meet

BALDWIN PARK ALLAN COMPANY (Continued) **S104537468**

overfill prevention equipment requirements when the overfill prevention equipment is installed, repaired, or replaced on and after October 1,- 2018. For USTs installed before October 1, 2018, perform an inspection by October 13, 2018 and every 36 months thereafter. For USTs installed on and after October- 1,- 2018, perform an inspection at installation and every 36 months thereafter. Inspected within 30 days after a repair to the overfill prevention equipment. Inspected using an applicable manufacturer guidelines, industry codes, engineering standards, or a method approved by a professional engineer. Inspected by a certified UST service technician. Maintain records of overfill prevention equipment inspection for 36 months.

Violation Notes: Returned to compliance on 04/19/2019.
Violation Division: Los Angeles County Department of Public Works
Violation Program: UST
Violation Source: CERS

Site ID: 91016
Site Name: ALLAN COMPANY
Violation Date: 04-27-2018
Citation: HSC 6.7 25295(a)(1) - California Health and Safety Code, Chapter 6.7, Section(s) 25295(a)(1)
Violation Description: Failure to notify and/or prepare a report to the UPA upon discovery of a reportable or failed to record unauthorized release.
Violation Notes: Returned to compliance on 04/19/2019.
Violation Division: Los Angeles County Department of Public Works
Violation Program: UST
Violation Source: CERS

Site ID: 91016
Site Name: ALLAN COMPANY
Violation Date: 06-24-2020
Citation: 23 CCR 16 2712(b)(1)(G) - California Code of Regulations, Title 23, Chapter 16, Section(s) 2712(b)(1)(G)
Violation Description: Failure to comply with one or more of the following overfill prevention equipment requirements: Alert the transfer operator when the tank is 90 percent full by restricting the flow into the tank or triggering an audible and visual alarm; or Restrict delivery of flow to the tank at least 30 minutes before the tank overfills, provided the restriction occurs when the tank is filled to no more than 95 percent of capacity; and activate an audible alarm at least five minutes before the tank overfills; or Provide positive shut-off of flow to the tank when the tank is filled to no more than 95 percent of capacity; or Provide positive shut-off of flow to the tank so that none of the fittings located on the top of the tank are exposed to product due to overfilling. Install/retrofit overfill prevention equipment that does not use flow restrictors on vent piping to meet overfill prevention equipment requirements when the overfill prevention equipment is installed, repaired, or replaced on and after October 1,- 2018. For USTs installed before October 1, 2018, perform an inspection by October 13, 2018 and every 36 months thereafter. For USTs installed on and after October- 1,- 2018, perform an inspection at installation and every 36 months thereafter. Inspected within 30 days after a repair to the overfill prevention equipment. Inspected using an applicable manufacturer guidelines, industry codes, engineering standards, or a method approved by a professional engineer. Inspected by a certified UST service technician. Maintain records of overfill prevention equipment inspection for 36 months.

BALDWIN PARK ALLAN COMPANY (Continued) **S104537468**

Violation Notes:	1.OVFL INSP(4/9/19)LATE & REJCTD(72 HR NOTIF.2.CERS(FACLT,CFRT/CFO) 3.CTLS(4/9/19)REJCTD.4.SCTR(4/9/19)REJCTD-INACCURATE RESULTS
Violation Division:	Los Angeles County Department of Public Works
Violation Program:	UST
Violation Source:	CERS
Site ID:	91016
Site Name:	ALLAN COMPANY
Violation Date:	04-10-2019
Citation:	23 CCR 16 2715(a)(1)(B) - California Code of Regulations, Title 23, Chapter 16, Section(s) 2715(a)(1)(B)
Violation Description:	Failure to submit the G Designated Underground Storage Tank Operator Identification FormG within 30 days of installing a UST system or within 30 days of a change in DO.
Violation Notes:	Returned to compliance on 04/19/2019.
Violation Division:	Los Angeles County Department of Public Works
Violation Program:	UST
Violation Source:	CERS
Site ID:	91016
Site Name:	ALLAN COMPANY
Violation Date:	05-26-2017
Citation:	23 CCR 16 2715(a) - California Code of Regulations, Title 23, Chapter 16, Section(s) 2715(a)
Violation Description:	Failure to notify the CUPA of the designated operator (DO) identification and/or change of the DO within 30 days.
Violation Notes:	Returned to compliance on 06/07/2019.
Violation Division:	Los Angeles County Department of Public Works
Violation Program:	UST
Violation Source:	CERS
Site ID:	91016
Site Name:	ALLAN COMPANY
Violation Date:	05-16-2016
Citation:	HSC 6.75 25299.30-25299.34 - California Health and Safety Code, Chapter 6.75, Section(s) 25299.30-25299.34
Violation Description:	Failure to submit and maintain complete and current Certification of Financial Responsibility or other mechanism of financial assurance.
Violation Notes:	Returned to compliance on 04/30/2018.
Violation Division:	Los Angeles County Department of Public Works
Violation Program:	UST
Violation Source:	CERS
Site ID:	91016
Site Name:	ALLAN COMPANY
Violation Date:	04-27-2018
Citation:	23 CCR 16 2712 - California Code of Regulations, Title 23, Chapter 16, Section(s) 2712
Violation Description:	Failure to comply with any of the applicable requirements of the permit issued for the operation of the UST system.
Violation Notes:	Returned to compliance on 04/19/2019.
Violation Division:	Los Angeles County Department of Public Works
Violation Program:	UST
Violation Source:	CERS
Site ID:	91016
Site Name:	ALLAN COMPANY

BALDWIN PARK ALLAN COMPANY (Continued) **S104537468**

Violation Date:	04-27-2018
Citation:	HSC 6.75 25299.30-25299.34 - California Health and Safety Code, Chapter 6.75, Section(s) 25299.30-25299.34
Violation Description:	Failure to submit and maintain complete and current Certification of Financial Responsibility or other mechanism of financial assurance.
Violation Notes:	Returned to compliance on 04/19/2019.
Violation Division:	Los Angeles County Department of Public Works
Violation Program:	UST
Violation Source:	CERS
Site ID:	91016
Site Name:	ALLAN COMPANY
Violation Date:	04-10-2019
Citation:	23 CCR 16 2716(f) - California Code of Regulations, Title 23, Chapter 16, Section(s) 2716(f)
Violation Description:	"Failure to maintain on-site, or off-site at a readily available location if approved by the UPA, copies of Designated Operator inspection records as follows: Designated operator monthly inspection records for inspections performed before October 1, 2018 must be kept for 12 months from the month of inspection. For inspections performed on or after October 1, 2018, copies of the ""Designated Underground Storage Tank Operator Visual Inspection Report"" must be kept for 36 months from the month of inspection. "
Violation Notes:	Returned to compliance on 04/19/2019.
Violation Division:	Los Angeles County Department of Public Works
Violation Program:	UST
Violation Source:	CERS
Site ID:	91016
Site Name:	ALLAN COMPANY
Violation Date:	06-24-2020
Citation:	HSC 6.7 25284, 25286 - California Health and Safety Code, Chapter 6.7, Section(s) 25284, 25286
Violation Description:	Failure to submit a complete and accurate application for a permit to operate a UST, or for renewal of the permit.
Violation Notes:	1.OVFL INSP(4/9/19)LATE & REJCTD(72 HR NOTIF.2.CERS(FACLT,CFRT/CFO) 3.CTLS(4/9/19)REJCTD.4.SCTR(4/9/19)REJCTD-INACCURATE RESULTS
Violation Division:	Los Angeles County Department of Public Works
Violation Program:	UST
Violation Source:	CERS
Site ID:	91016
Site Name:	ALLAN COMPANY
Violation Date:	06-24-2020
Citation:	23 CCR 16 2712 - California Code of Regulations, Title 23, Chapter 16, Section(s) 2712
Violation Description:	Failure to comply with any of the applicable requirements of the permit issued for the operation of the UST system.
Violation Notes:	1.OVFL INSP(4/9/19)LATE & REJCTD(72 HR NOTIF.2.CERS(FACLT,CFRT/CFO) 3.CTLS(4/9/19)REJCTD.4.SCTR(4/9/19)REJCTD-INACCURATE RESULTS
Violation Division:	Los Angeles County Department of Public Works
Violation Program:	UST
Violation Source:	CERS
Site ID:	91016
Site Name:	ALLAN COMPANY
Violation Date:	06-24-2020

BALDWIN PARK ALLAN COMPANY (Continued) **S104537468**

Citation: 23 CCR 16 2644.1(a)(4) - California Code of Regulations, Title 23, Chapter 16, Section(s) 2644.1(a)(4)
Violation Description: Failure to notify the UPA 48 hours prior to testing.
Violation Notes: 1.OVFL INSP(4/9/19)LATE & REJCTD(72 HR NOTIF.2.CERS(FACLT,CFRT/CFO) 3.CTLS(4/9/19)REJCTD.4.SCTR(4/9/19)REJCTD-INACCURATE RESULTS
Violation Division: Los Angeles County Department of Public Works
Violation Program: UST
Violation Source: CERS

Site ID: 91016
Site Name: ALLAN COMPANY
Violation Date: 05-26-2017
Citation: 23 CCR 16 2638(d) - California Code of Regulations, Title 23, Chapter 16, Section(s) 2638(d)
Violation Description: Failure to submit the Annual Monitoring System Certification Form to the CUPA within 30 days of completion of the test.
Violation Notes: Returned to compliance on 06/07/2019.
Violation Division: Los Angeles County Department of Public Works
Violation Program: UST
Violation Source: CERS

Site ID: 91016
Site Name: ALLAN COMPANY
Violation Date: 04-10-2019
Citation: HSC 6.7 25284, 25286 - California Health and Safety Code, Chapter 6.7, Section(s) 25284, 25286
Violation Description: Failure to submit a complete and accurate application for a permit to operate a UST, or for renewal of the permit.
Violation Notes: Returned to compliance on 04/19/2019.
Violation Division: Los Angeles County Department of Public Works
Violation Program: UST
Violation Source: CERS

Site ID: 91016
Site Name: ALLAN COMPANY
Violation Date: 05-16-2016
Citation: 23 CCR 16 2711(a)(8) - California Code of Regulations, Title 23, Chapter 16, Section(s) 2711(a)(8)
Violation Description: Failure to submit, obtain approval, or maintain a complete/accurate plot plan.
Violation Notes: Returned to compliance on 04/30/2018.
Violation Division: Los Angeles County Department of Public Works
Violation Program: UST
Violation Source: CERS

Site ID: 91016
Site Name: ALLAN COMPANY
Violation Date: 05-16-2016
Citation: HSC 6.7 25284.2 - California Health and Safety Code, Chapter 6.7, Section(s) 25284.2
Violation Description: Failure to test the spill bucket annually.
Violation Notes: Returned to compliance on 04/30/2018.
Violation Division: Los Angeles County Department of Public Works
Violation Program: UST
Violation Source: CERS

Site ID: 91016

BALDWIN PARK ALLAN COMPANY (Continued) **S104537468**

Site Name: ALLAN COMPANY
Violation Date: 05-26-2017
Citation: 23 CCR 16 2637(e) - California Code of Regulations, Title 23, Chapter 16, Section(s) 2637(e)
Violation Description: Failure to submit a copy of the secondary containment test results to the CUPA within 30 days after the test.
Violation Notes: Returned to compliance on 06/07/2019.
Violation Division: Los Angeles County Department of Public Works
Violation Program: UST
Violation Source: CERS

Evaluation:
Eval General Type: Compliance Evaluation Inspection
Eval Date: 04-09-2019
Violations Found: Yes
Eval Type: Routine done by local agency
Eval Notes: CERS;SB98916'REJCTD;OVFLINSPLATE;CTLS17/18&SB989RETSTNOTSUBMTTD;36MOOF DORPTSNOTONSTE;UDCF&C-DIDNOTACTVTE.
Eval Division: Los Angeles County Department of Public Works
Eval Program: UST
Eval Source: CERS

Eval General Type: Compliance Evaluation Inspection
Eval Date: 04-27-2018
Violations Found: Yes
Eval Type: Routine done by local agency
Eval Notes: NEW CERS ERROR FOUND(OLD ERROR CORRECTED);SB989 TESTING FROM 051616 REJECTED;SITE NEEDS UNAUTHORIZED RELEASE FORM FOR 100615 RELEASE.
Eval Division: Los Angeles County Department of Public Works
Eval Program: UST
Eval Source: CERS

Eval General Type: Compliance Evaluation Inspection
Eval Date: 05-16-2016
Violations Found: Yes
Eval Type: Routine done by local agency
Eval Notes: CERS CORRECTIONS NEEDED. FILL & STP 208 INCORRECT POSITION. CTLS AND SCTR OVERDUE.LIQUID IN SPBK & SUMPS.DO REPORT HAS UNEXPLAINED ALARMS
Eval Division: Los Angeles County Department of Public Works
Eval Program: UST
Eval Source: CERS

Eval General Type: Compliance Evaluation Inspection
Eval Date: 05-26-2017
Violations Found: Yes
Eval Type: Routine done by local agency
Eval Notes: NOVC ISSUED FOR UPLOADING UPDATED OSDO TO CERS AND UPLOADING UNAUTHO RIZED RELEASE FORM FROM OCT 2015 TO CERS.CTLS 05/26/17.
Eval Division: Los Angeles County Department of Public Works
Eval Program: UST
Eval Source: CERS

Eval General Type: Compliance Evaluation Inspection
Eval Date: 06-24-2020
Violations Found: Yes
Eval Type: Routine done by local agency
Eval Notes: NOVC:1.OVFL(4/9/19)REJCTD(72 HR NOTIF.).2.CERS(FAC,CFRT/CFO).3.CTLS'

BALDWIN PARK ALLAN COMPANY (Continued) **S104537468**

19-REJCTD. 4.SCTR'19:REJCTD.5.OVFL INSP CONDCTD LATE(4/9/19).
Eval Division: Los Angeles County Department of Public Works
Eval Program: UST
Eval Source: CERS

Eval General Type: Compliance Evaluation Inspection
Eval Date: 07-08-2016
Violations Found: No
Eval Type: Routine done by local agency
Eval Notes: Cesar Baltazar - Dispatch Supervisor, gave consent for the inspection. Jose Zavala - Curb side supervisor, accompanied the CUPA inspector during the walk through. No violations observed.
Eval Division: Los Angeles County Fire Department
Eval Program: HMRRP
Eval Source: CERS

Eval General Type: Compliance Evaluation Inspection
Eval Date: 07-18-2014
Violations Found: No
Eval Type: Routine done by local agency
Eval Notes: ONE DIESEL TANK: VEEDER-ROOT STATING ALL NORMAL, SUMPS/UDC CLEAN ANDDRY. SENSORS CORRECT AT LOWEST POINTS, ALL RECORDS COMPLETE IN CERS.
Eval Division: Los Angeles County Department of Public Works
Eval Program: UST
Eval Source: CERS

Eval General Type: Other/Unknown
Eval Date: 10-15-2015
Violations Found: No
Eval Type: Other, not routine, done by local agency
Eval Notes: NOTICE ISSUED TO SUBMIT AS-BUILT PLANS. SITE CHANGED FROM ICON SPLIT BOOT TO BRAVO, AND CUT PIPING IN DIFFERENT AREAS FOR AMERON REPAIRS.
Eval Division: Los Angeles County Department of Public Works
Eval Program: UST
Eval Source: CERS

Eval General Type: Compliance Evaluation Inspection
Eval Date: 10-28-2019
Violations Found: No
Eval Type: Routine done by local agency
Eval Notes: Brett Weigand, Manager
Eval Division: Los Angeles County Fire Department
Eval Program: HMRRP
Eval Source: CERS

Coordinates:
Site ID: 91016
Facility Name: ALLAN COMPANY
Env Int Type Code: HMBP
Program ID: 10282873
Coord Name: Not reported
Ref Point Type Desc: Center of a facility or station.
Latitude: 34.105280
Longitude: -117.957020

BALDWIN PARK ALLAN COMPANY (Continued) **S104537468**

Affiliation:

Affiliation Type Desc:	Environmental Contact
Entity Name:	RICH HUBBARD
Entity Title:	Not reported
Affiliation Address:	14620 JOANBRIDGE ST
Affiliation City:	BALDWIN PARK
Affiliation State:	CA
Affiliation Country:	Not reported
Affiliation Zip:	91706
Affiliation Phone:	Not reported

Affiliation Type Desc:	Operator
Entity Name:	STEVE YOUNG
Entity Title:	Not reported
Affiliation Address:	Not reported
Affiliation City:	Not reported
Affiliation State:	Not reported
Affiliation Country:	Not reported
Affiliation Zip:	Not reported
Affiliation Phone:	(626) 962-4047

Affiliation Type Desc:	UST Property Owner Name
Entity Name:	Steve Young
Entity Title:	Not reported
Affiliation Address:	14620 JOANBRIDGE ST
Affiliation City:	BALDWIN PARK
Affiliation State:	CA
Affiliation Country:	United States
Affiliation Zip:	91706
Affiliation Phone:	(626) 962-4047

Affiliation Type Desc:	UST Tank Operator
Entity Name:	ALLAN COMPANY
Entity Title:	Not reported
Affiliation Address:	14620 JOANBRIDGE ST
Affiliation City:	BALDWIN PARK
Affiliation State:	CA
Affiliation Country:	United States
Affiliation Zip:	91706
Affiliation Phone:	(626) 962-4047

Affiliation Type Desc:	Facility Mailing Address
Entity Name:	Mailing Address
Entity Title:	Not reported
Affiliation Address:	14620 JOANBRIDGE ST
Affiliation City:	BALDWIN PARK
Affiliation State:	CA
Affiliation Country:	Not reported
Affiliation Zip:	91706
Affiliation Phone:	Not reported

Affiliation Type Desc:	Regional Board Caseworker
Entity Name:	YUE RONG - LOS ANGELES RWQCB (REGION 4)
Entity Title:	Not reported
Affiliation Address:	320 W. 4TH ST., SUITE 200
Affiliation City:	Los Angeles
Affiliation State:	CA

BALDWIN PARK ALLAN COMPANY (Continued) **S104537468**

Affiliation Country:	Not reported
Affiliation Zip:	Not reported
Affiliation Phone:	Not reported

Affiliation Type Desc:	CUPA District
Entity Name:	Los Angeles County Fire
Entity Title:	Not reported
Affiliation Address:	5825 Rickenbacker Road
Affiliation City:	Commerce
Affiliation State:	CA
Affiliation Country:	Not reported
Affiliation Zip:	90040-3027
Affiliation Phone:	(323) 890-4000

Affiliation Type Desc:	Local Agency Caseworker
Entity Name:	TIM SMITH - LOS ANGELES COUNTY
Entity Title:	Not reported
Affiliation Address:	900 S. FREMONT AVE.
Affiliation City:	ALHAMBRA
Affiliation State:	CA
Affiliation Country:	Not reported
Affiliation Zip:	Not reported
Affiliation Phone:	Not reported

Affiliation Type Desc:	UST Tank Owner
Entity Name:	ALLAN COMPANY
Entity Title:	Not reported
Affiliation Address:	14620 JOANBRIDGE ST
Affiliation City:	BALDWIN PARK
Affiliation State:	CA
Affiliation Country:	United States
Affiliation Zip:	91706
Affiliation Phone:	(626) 962-4047

Affiliation Type Desc:	Legal Owner
Entity Name:	ALLAN COMPANY
Entity Title:	Not reported
Affiliation Address:	14620 JOANBRIDGE ST
Affiliation City:	BALDWIN PARK
Affiliation State:	CA
Affiliation Country:	United States
Affiliation Zip:	91706
Affiliation Phone:	(626) 962-4047

Affiliation Type Desc:	Parent Corporation
Entity Name:	ALLAN COMPANY
Entity Title:	Not reported
Affiliation Address:	Not reported
Affiliation City:	Not reported
Affiliation State:	Not reported
Affiliation Country:	Not reported
Affiliation Zip:	Not reported
Affiliation Phone:	Not reported

Name:	ALLAN COMPANY
Address:	14620 JOANBRIDGE ST

BALDWIN PARK ALLAN COMPANY (Continued) **S104537468**

City,State,Zip: BALDWIN PARK, CA 91706
Site ID: 91016
CERS ID: 10282873
CERS Description: Chemical Storage Facilities

Violations:

Site ID: 91016
Site Name: ALLAN COMPANY
Violation Date: 04-10-2019
Citation: HSC 6.7 252959(a)(1) - California Health and Safety Code, Chapter 6.7, Section(s) 252959(a)(1)
Violation Description: Failure to notify and/or prepare a report to the UPA upon discovery of a reportable or failed to record unauthorized release.
Violation Notes: Returned to compliance on 04/19/2019.
Violation Division: Los Angeles County Department of Public Works
Violation Program: UST
Violation Source: CERS

Site ID: 91016
Site Name: ALLAN COMPANY
Violation Date: 05-26-2017
Citation: HSC 6.7 25295(a)(1) - California Health and Safety Code, Chapter 6.7, Section(s) 25295(a)(1)
Violation Description: Failure to notify and/or prepare a report to the CUPA upon discovery of a reportable unauthorized release.
Violation Notes: Returned to compliance on 06/07/2019.
Violation Division: Los Angeles County Department of Public Works
Violation Program: UST
Violation Source: CERS

Site ID: 91016
Site Name: ALLAN COMPANY
Violation Date: 05-16-2016
Citation: 23 CCR 16 2641(a) - California Code of Regulations, Title 23, Chapter 16, Section(s) 2641(a)
Violation Description: Failure of sensor to be located in the proper position/location.
Violation Notes: Returned to compliance on 04/30/2018.
Violation Division: Los Angeles County Department of Public Works
Violation Program: UST
Violation Source: CERS

Site ID: 91016
Site Name: ALLAN COMPANY
Violation Date: 04-27-2018
Citation: HSC 6.7 25290.1(c),25290.2(c),25291(a)(2),2529.1(e) - California Health and Safety Code, Chapter 6.7, Section(s) 25290.1(c),25290.2(c),25291(a)(2),2529.1(e)
Violation Description: Failure to maintain secondary containment (e.g., failure of secondary containment testing).
Violation Notes: Returned to compliance on 04/19/2019.
Violation Division: Los Angeles County Department of Public Works
Violation Program: UST
Violation Source: CERS

Site ID: 91016
Site Name: ALLAN COMPANY
Violation Date: 04-10-2019
Citation: 23 CCR 16 2712(f) - California Code of Regulations, Title 23, Chapter

BALDWIN PARK ALLAN COMPANY (Continued) **S104537468**

	16, Section(s) 2712(f)
Violation Description:	Failure to implement the corrections specified in the inspection report within 30 days of receiving an inspection report from either the UPA or special inspector.
Violation Notes:	Returned to compliance on 04/19/2019.
Violation Division:	Los Angeles County Department of Public Works
Violation Program:	UST
Violation Source:	CERS
Site ID:	91016
Site Name:	ALLAN COMPANY
Violation Date:	05-16-2016
Citation:	HSC 6.7 25286(a) - California Health and Safety Code, Chapter 6.7, Section(s) 25286(a)
Violation Description:	Failure to submit an complete and accurate application for a permit to operate an underground storage tank, or for renewal of the permit.
Violation Notes:	Returned to compliance on 04/30/2018.
Violation Division:	Los Angeles County Department of Public Works
Violation Program:	UST
Violation Source:	CERS
Site ID:	91016
Site Name:	ALLAN COMPANY
Violation Date:	05-16-2016
Citation:	23 CCR 16 2712(i) - California Code of Regulations, Title 23, Chapter 16, Section(s) 2712(i)
Violation Description:	Failure to maintain on site an approved monitoring plan.
Violation Notes:	Returned to compliance on 04/30/2018.
Violation Division:	Los Angeles County Department of Public Works
Violation Program:	UST
Violation Source:	CERS
Site ID:	91016
Site Name:	ALLAN COMPANY
Violation Date:	04-10-2019
Citation:	23 CCR 16 2638(d) - California Code of Regulations, Title 23, Chapter 16, Section(s) 2638(d)
Violation Description:	Failure to submit the G Monitoring System Certification FormG to the UPA within 30 days of completion of the test.
Violation Notes:	Returned to compliance on 04/19/2019.
Violation Division:	Los Angeles County Department of Public Works
Violation Program:	UST
Violation Source:	CERS
Site ID:	91016
Site Name:	ALLAN COMPANY
Violation Date:	06-24-2020
Citation:	HSC 6.7 25290.1(c),25290.2(c),25291(a)(2),2529.1(e) - California Health and Safety Code, Chapter 6.7, Section(s) 25290.1(c),25290.2(c),25291(a)(2),2529.1(e)
Violation Description:	Failure to maintain secondary containment (e.g., failure of secondary containment testing).
Violation Notes:	1.OVFL INSP(4/9/19)LATE & REJCTD(72 HR NOTIF.2.CERS(FACLT,CFRT/CFO) 3.CTLS(4/9/19)REJCTD.4.SCTR(4/9/19)REJCTD-INACCURATE RESULTS
Violation Division:	Los Angeles County Department of Public Works
Violation Program:	UST
Violation Source:	CERS

BALDWIN PARK ALLAN COMPANY (Continued) **S104537468**

Site ID:	91016
Site Name:	ALLAN COMPANY
Violation Date:	04-27-2018
Citation:	23 CCR 16 2712(f) - California Code of Regulations, Title 23, Chapter 16, Section(s) 2712(f)
Violation Description:	Failure to implement the corrections specified in the inspection report within 30 calendar days of receiving an inspection report from either the UPA or special inspector.
Violation Notes:	Returned to compliance on 04/19/2019.
Violation Division:	Los Angeles County Department of Public Works
Violation Program:	UST
Violation Source:	CERS

Site ID:	91016
Site Name:	ALLAN COMPANY
Violation Date:	04-10-2019
Citation:	23 CCR 16 2641(h) - California Code of Regulations, Title 23, Chapter 16, Section(s) 2641(h)
Violation Description:	Failure to have an approved UST Monitoring Plan.
Violation Notes:	Returned to compliance on 04/19/2019.
Violation Division:	Los Angeles County Department of Public Works
Violation Program:	UST
Violation Source:	CERS

Site ID:	91016
Site Name:	ALLAN COMPANY
Violation Date:	05-16-2016
Citation:	23 CCR 16 2715(c)(2) - California Code of Regulations, Title 23, Chapter 16, Section(s) 2715(c)(2)
Violation Description:	Failure to comply with one or more of the following: maintain the spill bucket in good condition, containment free of debris/liquid, and/or to remove the contents of the spill bucket when a release/leak/spill was observed.
Violation Notes:	Returned to compliance on 04/30/2018.
Violation Division:	Los Angeles County Department of Public Works
Violation Program:	UST
Violation Source:	CERS

Site ID:	91016
Site Name:	ALLAN COMPANY
Violation Date:	05-16-2016
Citation:	23 CCR 16 2712(b) - California Code of Regulations, Title 23, Chapter 16, Section(s) 2712(b)
Violation Description:	Failure to maintain leak detection alarm logs and/or maintain records of appropriate follow-up actions
Violation Notes:	Returned to compliance on 04/30/2018.
Violation Division:	Los Angeles County Department of Public Works
Violation Program:	UST
Violation Source:	CERS

Site ID:	91016
Site Name:	ALLAN COMPANY
Violation Date:	04-10-2019
Citation:	23 CCR 16 2637(f) - California Code of Regulations, Title 23, Chapter 16, Section(s) 2637(f)
Violation Description:	Failure to submit a copy of the secondary containment test results on the G Secondary Containment Testing report FormG to the UPA within 30

BALDWIN PARK ALLAN COMPANY (Continued) **S104537468**

	days after the test.
Violation Notes:	Returned to compliance on 04/19/2019.
Violation Division:	Los Angeles County Department of Public Works
Violation Program:	UST
Violation Source:	CERS
Site ID:	91016
Site Name:	ALLAN COMPANY
Violation Date:	05-16-2016
Citation:	HSC 6.7 25291(e) - California Health and Safety Code, Chapter 6.7, Section(s) 25291(e)
Violation Description:	Failure to remove, contain, analyze, and dispose of properly, water removed from the secondary containment by the owner or operator.
Violation Notes:	Returned to compliance on 04/30/2018.
Violation Division:	Los Angeles County Department of Public Works
Violation Program:	UST
Violation Source:	CERS
Site ID:	91016
Site Name:	ALLAN COMPANY
Violation Date:	05-16-2016
Citation:	HSC 6.7 25291 - California Health and Safety Code, Chapter 6.7, Section(s) 25291
Violation Description:	Failure to maintain under-dispenser containment, sumps, and/or other secondary containment in good condition and/or free of debris/liquid.
Violation Notes:	Returned to compliance on 04/30/2018.
Violation Division:	Los Angeles County Department of Public Works
Violation Program:	UST
Violation Source:	CERS
Site ID:	91016
Site Name:	ALLAN COMPANY
Violation Date:	06-24-2020
Citation:	HSC 6.75 25299.30-25299.34 - California Health and Safety Code, Chapter 6.75, Section(s) 25299.30-25299.34
Violation Description:	Failure to submit and maintain complete and current Certification of Financial Responsibility or other mechanism of financial assurance.
Violation Notes:	1.OVFL INSP(4/9/19)LATE & REJCTD(72 HR NOTIF.2.CERS(FACLT,CFRT/CFO) 3.CTLS(4/9/19)REJCTD.4.SCTR(4/9/19)REJCTD-INACCURATE RESULTS
Violation Division:	Los Angeles County Department of Public Works
Violation Program:	UST
Violation Source:	CERS
Site ID:	91016
Site Name:	ALLAN COMPANY
Violation Date:	04-10-2019
Citation:	23 CCR 16 2712 - California Code of Regulations, Title 23, Chapter 16, Section(s) 2712
Violation Description:	Failure to comply with any of the applicable requirements of the permit issued for the operation of the UST system.
Violation Notes:	Returned to compliance on 04/19/2019.
Violation Division:	Los Angeles County Department of Public Works
Violation Program:	UST
Violation Source:	CERS
Site ID:	91016
Site Name:	ALLAN COMPANY

BALDWIN PARK ALLAN COMPANY (Continued) **S104537468**

Violation Date:	04-10-2019
Citation:	23 CCR 16 2637.1(e) - California Code of Regulations, Title 23, Chapter 16, Section(s) 2637.1(e)
Violation Description:	Failure to submit a copy of the spill containment test results on the G Spill Container Testing Report FormG to the UPA within 30 days after the test.
Violation Notes:	Returned to compliance on 04/19/2019.
Violation Division:	Los Angeles County Department of Public Works
Violation Program:	UST
Violation Source:	CERS

Site ID:	91016
Site Name:	ALLAN COMPANY
Violation Date:	05-16-2016
Citation:	HSC 6.7 25299(a)(9) - California Health and Safety Code, Chapter 6.7, Section(s) 25299(a)(9)
Violation Description:	Leak detection equipment disabled or tampered with in a manner that would prevent the monitoring system from detecting and/or alerting the owner/operator of a leak.
Violation Notes:	Returned to compliance on 04/30/2018.
Violation Division:	Los Angeles County Department of Public Works
Violation Program:	UST
Violation Source:	CERS

Site ID:	91016
Site Name:	ALLAN COMPANY
Violation Date:	04-10-2019
Citation:	23 CCR 16 2712(i) - California Code of Regulations, Title 23, Chapter 16, Section(s) 2712(i)
Violation Description:	Failure to have current UST Monitoring Plan available on site.
Violation Notes:	Returned to compliance on 04/19/2019.
Violation Division:	Los Angeles County Department of Public Works
Violation Program:	UST
Violation Source:	CERS

Site ID:	91016
Site Name:	ALLAN COMPANY
Violation Date:	05-16-2016
Citation:	23 CCR 16 2637 - California Code of Regulations, Title 23, Chapter 16, Section(s) 2637
Violation Description:	Failure to comply with one or more of the following: conduct secondary containment testing, within six months of installation and every 36 months thereafter, conducted in accordance with proper practices, protocols, or test methods.
Violation Notes:	Returned to compliance on 04/30/2018.
Violation Division:	Los Angeles County Department of Public Works
Violation Program:	UST
Violation Source:	CERS

Site ID:	91016
Site Name:	ALLAN COMPANY
Violation Date:	05-26-2017
Citation:	HSC 6.7 25290.1(c)(3), 25290.2(c)(3) - California Health and Safety Code, Chapter 6.7, Section(s) 25290.1(c)(3), 25290.2(c)(3)
Violation Description:	Failure to keep water out of the secondary containment of UST systems installed on or after July 1, 2003 and before July 1, 2004, or on or after July 1, 2004.

BALDWIN PARK ALLAN COMPANY (Continued) **S104537468**

Violation Notes: Returned to compliance on 06/07/2019.
Violation Division: Los Angeles County Department of Public Works
Violation Program: UST
Violation Source: CERS

Site ID: 91016
Site Name: ALLAN COMPANY
Violation Date: 05-16-2016
Citation: 23 CCR 16 2638 - California Code of Regulations, Title 23, Chapter 16, Section(s) 2638
Violation Description: Failure to test leak detection equipment as required every 12 months (VPH, sensor, LLD, ATG, etc.) and/or submit monitoring system certification to the CUPA within 30 days of completion of the test
Violation Notes: Returned to compliance on 04/30/2018.
Violation Division: Los Angeles County Department of Public Works
Violation Program: UST
Violation Source: CERS

Site ID: 91016
Site Name: ALLAN COMPANY
Violation Date: 04-10-2019
Citation: 23 CCR 16 2712(b)(1)(G) - California Code of Regulations, Title 23, Chapter 16, Section(s) 2712(b)(1)(G)
Violation Description: Failure to comply with one or more of the following overfill prevention equipment requirements: Alert the transfer operator when the tank is 90 percent full by restricting the flow into the tank or triggering an audible and visual alarm; or Restrict delivery of flow to the tank at least 30 minutes before the tank overfills, provided the restriction occurs when the tank is filled to no more than 95 percent of capacity; and activate an audible alarm at least five minutes before the tank overfills; or Provide positive shut-off of flow to the tank when the tank is filled to no more than 95 percent of capacity; or Provide positive shut-off of flow to the tank so that none of the fittings located on the top of the tank are exposed to product due to overfilling. Install/retrofit overfill prevention equipment that does not use flow restrictors on vent piping to meet overfill prevention equipment requirements when the overfill prevention equipment is installed, repaired, or replaced on and after October 1,- 2018. For USTs installed before October 1, 2018, perform an inspection by October 13, 2018 and every 36 months thereafter. For USTs installed on and after October- 1,- 2018, perform an inspection at installation and every 36 months thereafter. Inspected within 30 days after a repair to the overfill prevention equipment. Inspected using an applicable manufacturer guidelines, industry codes, engineering standards, or a method approved by a professional engineer. Inspected by a certified UST service technician. Maintain records of overfill prevention equipment inspection for 36 months.
Violation Notes: Returned to compliance on 04/19/2019.
Violation Division: Los Angeles County Department of Public Works
Violation Program: UST
Violation Source: CERS

Site ID: 91016
Site Name: ALLAN COMPANY
Violation Date: 04-27-2018
Citation: HSC 6.7 25295(a)(1) - California Health and Safety Code, Chapter 6.7, Section(s) 25295(a)(1)

BALDWIN PARK ALLAN COMPANY (Continued) **S104537468**

Violation Description: Failure to notify and/or prepare a report to the UPA upon discovery of a reportable or failed to record unauthorized release.
Violation Notes: Returned to compliance on 04/19/2019.
Violation Division: Los Angeles County Department of Public Works
Violation Program: UST
Violation Source: CERS

Site ID: 91016
Site Name: ALLAN COMPANY
Violation Date: 06-24-2020
Citation: 23 CCR 16 2712(b)(1)(G) - California Code of Regulations, Title 23, Chapter 16, Section(s) 2712(b)(1)(G)
Violation Description: Failure to comply with one or more of the following overfill prevention equipment requirements: Alert the transfer operator when the tank is 90 percent full by restricting the flow into the tank or triggering an audible and visual alarm; or Restrict delivery of flow to the tank at least 30 minutes before the tank overfills, provided the restriction occurs when the tank is filled to no more than 95 percent of capacity; and activate an audible alarm at least five minutes before the tank overfills; or Provide positive shut-off of flow to the tank when the tank is filled to no more than 95 percent of capacity; or Provide positive shut-off of flow to the tank so that none of the fittings located on the top of the tank are exposed to product due to overfilling. Install/retrofit overfill prevention equipment that does not use flow restrictors on vent piping to meet overfill prevention equipment requirements when the overfill prevention equipment is installed, repaired, or replaced on and after October 1,- 2018. For USTs installed before October 1, 2018, perform an inspection by October 13, 2018 and every 36 months thereafter. For USTs installed on and after October- 1,- 2018, perform an inspection at installation and every 36 months thereafter. Inspected within 30 days after a repair to the overfill prevention equipment. Inspected using an applicable manufacturer guidelines, industry codes, engineering standards, or a method approved by a professional engineer. Inspected by a certified UST service technician. Maintain records of overfill prevention equipment inspection for 36 months.
Violation Notes: 1.OVFL INSP(4/9/19)LATE & REJCTD(72 HR NOTIF.2.CERS(FACLT,CFRT/CFO) 3.CTLS(4/9/19)REJCTD.4.SCTR(4/9/19)REJCTD-INACCURATE RESULTS
Violation Division: Los Angeles County Department of Public Works
Violation Program: UST
Violation Source: CERS

Site ID: 91016
Site Name: ALLAN COMPANY
Violation Date: 04-10-2019
Citation: 23 CCR 16 2715(a)(1)(B) - California Code of Regulations, Title 23, Chapter 16, Section(s) 2715(a)(1)(B)
Violation Description: Failure to submit the G Designated Underground Storage Tank Operator Identification FormG within 30 days of installing a UST system or within 30 days of a change in DO.
Violation Notes: Returned to compliance on 04/19/2019.
Violation Division: Los Angeles County Department of Public Works
Violation Program: UST
Violation Source: CERS

Site ID: 91016
Site Name: ALLAN COMPANY

BALDWIN PARK ALLAN COMPANY (Continued) **S104537468**

Violation Date:	05-26-2017
Citation:	23 CCR 16 2715(a) - California Code of Regulations, Title 23, Chapter 16, Section(s) 2715(a)
Violation Description:	Failure to notify the CUPA of the designated operator (DO) identification and/or change of the DO within 30 days.
Violation Notes:	Returned to compliance on 06/07/2019.
Violation Division:	Los Angeles County Department of Public Works
Violation Program:	UST
Violation Source:	CERS

Site ID:	91016
Site Name:	ALLAN COMPANY
Violation Date:	05-16-2016
Citation:	HSC 6.75 25299.30-25299.34 - California Health and Safety Code, Chapter 6.75, Section(s) 25299.30-25299.34
Violation Description:	Failure to submit and maintain complete and current Certification of Financial Responsibility or other mechanism of financial assurance.
Violation Notes:	Returned to compliance on 04/30/2018.
Violation Division:	Los Angeles County Department of Public Works
Violation Program:	UST
Violation Source:	CERS

Site ID:	91016
Site Name:	ALLAN COMPANY
Violation Date:	04-27-2018
Citation:	23 CCR 16 2712 - California Code of Regulations, Title 23, Chapter 16, Section(s) 2712
Violation Description:	Failure to comply with any of the applicable requirements of the permit issued for the operation of the UST system.
Violation Notes:	Returned to compliance on 04/19/2019.
Violation Division:	Los Angeles County Department of Public Works
Violation Program:	UST
Violation Source:	CERS

Site ID:	91016
Site Name:	ALLAN COMPANY
Violation Date:	04-27-2018
Citation:	HSC 6.75 25299.30-25299.34 - California Health and Safety Code, Chapter 6.75, Section(s) 25299.30-25299.34
Violation Description:	Failure to submit and maintain complete and current Certification of Financial Responsibility or other mechanism of financial assurance.
Violation Notes:	Returned to compliance on 04/19/2019.
Violation Division:	Los Angeles County Department of Public Works
Violation Program:	UST
Violation Source:	CERS

Site ID:	91016
Site Name:	ALLAN COMPANY
Violation Date:	04-10-2019
Citation:	23 CCR 16 2716(f) - California Code of Regulations, Title 23, Chapter 16, Section(s) 2716(f)
Violation Description:	"Failure to maintain on-site, or off-site at a readily available location if approved by the UPA, copies of Designated Operator inspection records as follows: Designated operator monthly inspection records for inspections performed before October 1, 2018 must be kept for 12 months from the month of inspection. For inspections performed on or after October 1, 2018, copies of the ""Designated Underground

BALDWIN PARK ALLAN COMPANY (Continued) **S104537468**

	Storage Tank Operator Visual Inspection Report"" must be kept for 36 months from the month of inspection. "
Violation Notes:	Returned to compliance on 04/19/2019.
Violation Division:	Los Angeles County Department of Public Works
Violation Program:	UST
Violation Source:	CERS
Site ID:	91016
Site Name:	ALLAN COMPANY
Violation Date:	06-24-2020
Citation:	HSC 6.7 25284, 25286 - California Health and Safety Code, Chapter 6.7, Section(s) 25284, 25286
Violation Description:	Failure to submit a complete and accurate application for a permit to operate a UST, or for renewal of the permit.
Violation Notes:	1.OVFL INSP(4/9/19)LATE & REJCTD(72 HR NOTIF.2.CERS(FACLT,CFRT/CFO) 3.CTLS(4/9/19)REJCTD.4.SCTR(4/9/19)REJCTD-INACCURATE RESULTS
Violation Division:	Los Angeles County Department of Public Works
Violation Program:	UST
Violation Source:	CERS
Site ID:	91016
Site Name:	ALLAN COMPANY
Violation Date:	06-24-2020
Citation:	23 CCR 16 2712 - California Code of Regulations, Title 23, Chapter 16, Section(s) 2712
Violation Description:	Failure to comply with any of the applicable requirements of the permit issued for the operation of the UST system.
Violation Notes:	1.OVFL INSP(4/9/19)LATE & REJCTD(72 HR NOTIF.2.CERS(FACLT,CFRT/CFO) 3.CTLS(4/9/19)REJCTD.4.SCTR(4/9/19)REJCTD-INACCURATE RESULTS
Violation Division:	Los Angeles County Department of Public Works
Violation Program:	UST
Violation Source:	CERS
Site ID:	91016
Site Name:	ALLAN COMPANY
Violation Date:	06-24-2020
Citation:	23 CCR 16 2644.1(a)(4) - California Code of Regulations, Title 23, Chapter 16, Section(s) 2644.1(a)(4)
Violation Description:	Failure to notify the UPA 48 hours prior to testing.
Violation Notes:	1.OVFL INSP(4/9/19)LATE & REJCTD(72 HR NOTIF.2.CERS(FACLT,CFRT/CFO) 3.CTLS(4/9/19)REJCTD.4.SCTR(4/9/19)REJCTD-INACCURATE RESULTS
Violation Division:	Los Angeles County Department of Public Works
Violation Program:	UST
Violation Source:	CERS
Site ID:	91016
Site Name:	ALLAN COMPANY
Violation Date:	05-26-2017
Citation:	23 CCR 16 2638(d) - California Code of Regulations, Title 23, Chapter 16, Section(s) 2638(d)
Violation Description:	Failure to submit the Annual Monitoring System Certification Form to the CUPA within 30 days of completion of the test.
Violation Notes:	Returned to compliance on 06/07/2019.
Violation Division:	Los Angeles County Department of Public Works
Violation Program:	UST
Violation Source:	CERS

BALDWIN PARK ALLAN COMPANY (Continued) **S104537468**

Site ID:	91016
Site Name:	ALLAN COMPANY
Violation Date:	04-10-2019
Citation:	HSC 6.7 25284, 25286 - California Health and Safety Code, Chapter 6.7, Section(s) 25284, 25286
Violation Description:	Failure to submit a complete and accurate application for a permit to operate a UST, or for renewal of the permit.
Violation Notes:	Returned to compliance on 04/19/2019.
Violation Division:	Los Angeles County Department of Public Works
Violation Program:	UST
Violation Source:	CERS

Site ID:	91016
Site Name:	ALLAN COMPANY
Violation Date:	05-16-2016
Citation:	23 CCR 16 2711(a)(8) - California Code of Regulations, Title 23, Chapter 16, Section(s) 2711(a)(8)
Violation Description:	Failure to submit, obtain approval, or maintain a complete/accurate plot plan.
Violation Notes:	Returned to compliance on 04/30/2018.
Violation Division:	Los Angeles County Department of Public Works
Violation Program:	UST
Violation Source:	CERS

Site ID:	91016
Site Name:	ALLAN COMPANY
Violation Date:	05-16-2016
Citation:	HSC 6.7 25284.2 - California Health and Safety Code, Chapter 6.7, Section(s) 25284.2
Violation Description:	Failure to test the spill bucket annually.
Violation Notes:	Returned to compliance on 04/30/2018.
Violation Division:	Los Angeles County Department of Public Works
Violation Program:	UST
Violation Source:	CERS

Site ID:	91016
Site Name:	ALLAN COMPANY
Violation Date:	05-26-2017
Citation:	23 CCR 16 2637(e) - California Code of Regulations, Title 23, Chapter 16, Section(s) 2637(e)
Violation Description:	Failure to submit a copy of the secondary containment test results to the CUPA within 30 days after the test.
Violation Notes:	Returned to compliance on 06/07/2019.
Violation Division:	Los Angeles County Department of Public Works
Violation Program:	UST
Violation Source:	CERS

Evaluation:

Eval General Type:	Compliance Evaluation Inspection
Eval Date:	04-09-2019
Violations Found:	Yes
Eval Type:	Routine done by local agency
Eval Notes:	CERS;SB98916'REJCTD;OVFLINSPLATE;CTLS17/18&SB989RETSTNOTSUBMTTD;36MOOFDORPTSNOTONSTE;UDCF&C-DIDNOTACTVTE.
Eval Division:	Los Angeles County Department of Public Works
Eval Program:	UST
Eval Source:	CERS

BALDWIN PARK ALLAN COMPANY (Continued) **S104537468**

Eval General Type:	Compliance Evaluation Inspection
Eval Date:	04-27-2018
Violations Found:	Yes
Eval Type:	Routine done by local agency
Eval Notes:	NEW CERS ERROR FOUND(OLD ERROR CORRECTED);SB989 TESTING FROM 051616 REJECTED;SITE NEEDS UNAUTHORIZED RELEASE FORM FOR 100615 RELEASE.
Eval Division:	Los Angeles County Department of Public Works
Eval Program:	UST
Eval Source:	CERS

Eval General Type:	Compliance Evaluation Inspection
Eval Date:	05-16-2016
Violations Found:	Yes
Eval Type:	Routine done by local agency
Eval Notes:	CERS CORRECTIONS NEEDED. FILL & STP 208 INCORRECT POSITION. CTLS AND SCTR OVERDUE.LIQUID IN SPBK & SUMPS.DO REPORT HAS UNEXPLAINED ALARMS
Eval Division:	Los Angeles County Department of Public Works
Eval Program:	UST
Eval Source:	CERS

Eval General Type:	Compliance Evaluation Inspection
Eval Date:	05-26-2017
Violations Found:	Yes
Eval Type:	Routine done by local agency
Eval Notes:	NOVC ISSUED FOR UPLOADING UPDATED OSDO TO CERS AND UPLOADING UNAUTHO RIZED RELEASE FORM FROM OCT 2015 TO CERS.CTLS 05/26/17.
Eval Division:	Los Angeles County Department of Public Works
Eval Program:	UST
Eval Source:	CERS

Eval General Type:	Compliance Evaluation Inspection
Eval Date:	06-24-2020
Violations Found:	Yes
Eval Type:	Routine done by local agency
Eval Notes:	NOVC:1.OVFL(4/9/19)REJCTD(72 HR NOTIF.).2.CERS(FAC,CFRT/CFO).3.CTLS' 19-REJCTD. 4.SCTR'19:REJCTD.5.OVFL INSP CONDCTD LATE(4/9/19).
Eval Division:	Los Angeles County Department of Public Works
Eval Program:	UST
Eval Source:	CERS

Eval General Type:	Compliance Evaluation Inspection
Eval Date:	07-08-2016
Violations Found:	No
Eval Type:	Routine done by local agency
Eval Notes:	Cesar Baltazar - Dispatch Supervisor, gave consent for the inspection. Jose Zavala - Curb side supervisor, accompanied the CUPA inspector during the walk through. No violations observed.
Eval Division:	Los Angeles County Fire Department
Eval Program:	HMRRP
Eval Source:	CERS

Eval General Type:	Compliance Evaluation Inspection
Eval Date:	07-18-2014
Violations Found:	No
Eval Type:	Routine done by local agency
Eval Notes:	ONE DIESEL TANK: VEEDER-ROOT STATING ALL NORMAL, SUMPS/UDC CLEAN ANDDRY. SENSORS CORRECT AT LOWEST POINTS, ALL RECORDS COMPLETE IN

BALDWIN PARK ALLAN COMPANY (Continued) **S104537468**

	CERS.
Eval Division:	Los Angeles County Department of Public Works
Eval Program:	UST
Eval Source:	CERS
Eval General Type:	Other/Unknown
Eval Date:	10-15-2015
Violations Found:	No
Eval Type:	Other, not routine, done by local agency
Eval Notes:	NOTICE ISSUED TO SUBMIT AS-BUILT PLANS. SITE CHANGED FROM ICON SPLIT BOOT TO BRAVO, AND CUT PIPING IN DIFFERENT AREAS FOR AMERON REPAIRS.
Eval Division:	Los Angeles County Department of Public Works
Eval Program:	UST
Eval Source:	CERS
Eval General Type:	Compliance Evaluation Inspection
Eval Date:	10-28-2019
Violations Found:	No
Eval Type:	Routine done by local agency
Eval Notes:	Brett Weigand, Manager
Eval Division:	Los Angeles County Fire Department
Eval Program:	HMRRP
Eval Source:	CERS

Coordinates:

Site ID:	91016
Facility Name:	ALLAN COMPANY
Env Int Type Code:	HMBP
Program ID:	10282873
Coord Name:	Not reported
Ref Point Type Desc:	Center of a facility or station.
Latitude:	34.105280
Longitude:	-117.957020

Affiliation:

Affiliation Type Desc:	Environmental Contact
Entity Name:	RICH HUBBARD
Entity Title:	Not reported
Affiliation Address:	14620 JOANBRIDGE ST
Affiliation City:	BALDWIN PARK
Affiliation State:	CA
Affiliation Country:	Not reported
Affiliation Zip:	91706
Affiliation Phone:	Not reported
Affiliation Type Desc:	Operator
Entity Name:	STEVE YOUNG
Entity Title:	Not reported
Affiliation Address:	Not reported
Affiliation City:	Not reported
Affiliation State:	Not reported
Affiliation Country:	Not reported
Affiliation Zip:	Not reported
Affiliation Phone:	(626) 962-4047
Affiliation Type Desc:	UST Property Owner Name

BALDWIN PARK ALLAN COMPANY (Continued) **S104537468**

Entity Name:	Steve Young
Entity Title:	Not reported
Affiliation Address:	14620 JOANBRIDGE ST
Affiliation City:	BALDWIN PARK
Affiliation State:	CA
Affiliation Country:	United States
Affiliation Zip:	91706
Affiliation Phone:	(626) 962-4047

Affiliation Type Desc:	UST Tank Operator
Entity Name:	ALLAN COMPANY
Entity Title:	Not reported
Affiliation Address:	14620 JOANBRIDGE ST
Affiliation City:	BALDWIN PARK
Affiliation State:	CA
Affiliation Country:	United States
Affiliation Zip:	91706
Affiliation Phone:	(626) 962-4047

Affiliation Type Desc:	Facility Mailing Address
Entity Name:	Mailing Address
Entity Title:	Not reported
Affiliation Address:	14620 JOANBRIDGE ST
Affiliation City:	BALDWIN PARK
Affiliation State:	CA
Affiliation Country:	Not reported
Affiliation Zip:	91706
Affiliation Phone:	Not reported

Affiliation Type Desc:	Regional Board Caseworker
Entity Name:	YUE RONG - LOS ANGELES RWQCB (REGION 4)
Entity Title:	Not reported
Affiliation Address:	320 W. 4TH ST., SUITE 200
Affiliation City:	Los Angeles
Affiliation State:	CA
Affiliation Country:	Not reported
Affiliation Zip:	Not reported
Affiliation Phone:	Not reported

Affiliation Type Desc:	CUPA District
Entity Name:	Los Angeles County Fire
Entity Title:	Not reported
Affiliation Address:	5825 Rickenbacker Road
Affiliation City:	Commerce
Affiliation State:	CA
Affiliation Country:	Not reported
Affiliation Zip:	90040-3027
Affiliation Phone:	(323) 890-4000

Affiliation Type Desc:	Local Agency Caseworker
Entity Name:	TIM SMITH - LOS ANGELES COUNTY
Entity Title:	Not reported
Affiliation Address:	900 S. FREMONT AVE.
Affiliation City:	ALHAMBRA
Affiliation State:	CA
Affiliation Country:	Not reported
Affiliation Zip:	Not reported

BALDWIN PARK ALLAN COMPANY (Continued) **S104537468**

Affiliation Phone:	Not reported
Affiliation Type Desc:	UST Tank Owner
Entity Name:	ALLAN COMPANY
Entity Title:	Not reported
Affiliation Address:	14620 JOANBRIDGE ST
Affiliation City:	BALDWIN PARK
Affiliation State:	CA
Affiliation Country:	United States
Affiliation Zip:	91706
Affiliation Phone:	(626) 962-4047
Affiliation Type Desc:	Legal Owner
Entity Name:	ALLAN COMPANY
Entity Title:	Not reported
Affiliation Address:	14620 JOANBRIDGE ST
Affiliation City:	BALDWIN PARK
Affiliation State:	CA
Affiliation Country:	United States
Affiliation Zip:	91706
Affiliation Phone:	(626) 962-4047
Affiliation Type Desc:	Parent Corporation
Entity Name:	ALLAN COMPANY
Entity Title:	Not reported
Affiliation Address:	Not reported
Affiliation City:	Not reported
Affiliation State:	Not reported
Affiliation Country:	Not reported
Affiliation Zip:	Not reported
Affiliation Phone:	Not reported

L218 **ALLAN COMPANY** **UST** **U004049036**
East **14620 JOANBRIDGE ST** **N/A**
1/4-1/2 **BALDWIN PARK, CA 91706**
0.359 mi.
1897 ft. **Site 2 of 18 in cluster L**

Relative:
Higher

Actual:
434 ft.

UST:

Name:	ALLAN COMPANY
Address:	14620 JOANBRIDGE ST
City,State,Zip:	BALDWIN PARK, CA 91706
Facility ID:	LACoFA0014847
Permitting Agency:	Los Angeles County Fire Department
Latitude:	34.10528
Longitude:	-117.95702

L219 East 1/4-1/2 0.359 mi. 1897 ft. | **ALL STAR AUTOMOTIVE, INC.**
14620 JOANBRIDGE STREET
BALDWIN PARK, CA 91706 | **RCRA NonGen / NLR** | **1024746853**
CAC002966625

Site 3 of 18 in cluster L

Relative: Higher

Actual: 434 ft.

RCRA NonGen / NLR:

Date Form Received by Agency:	2018-06-14 00:00:00.0
Handler Name:	ALL STAR AUTOMOTIVE, INC.
Handler Address:	14620 JOANBRIDGE STREET
Handler City,State,Zip:	BALDWIN PARK, CA 91706
EPA ID:	CAC002966625
Contact Name:	ROBERT EHLERS
Contact Address:	4150 PUENTE AVENUE
Contact City,State,Zip:	BALDWIN PARK, CA 91706
Contact Telephone:	909-553-4506
Contact Fax:	Not reported
Contact Email:	WADE@ERC-LLC.US
Contact Title:	Not reported
EPA Region:	09
Land Type:	Not reported
Federal Waste Generator Description:	Not a generator, verified
Non-Notifier:	Not reported
Biennial Report Cycle:	Not reported
Accessibility:	Not reported
Active Site Indicator:	Handler Activities
State District Owner:	Not reported
State District:	Not reported
Mailing Address:	4150 PUENTE AVENUE
Mailing City,State,Zip:	BALDWIN PARK, CA 91706
Owner Name:	ALL STAR AUTOMOTIVE, INC.
Owner Type:	Other
Operator Name:	ROBERT EHLERS
Operator Type:	Other
Short-Term Generator Activity:	No
Importer Activity:	No
Mixed Waste Generator:	No
Transporter Activity:	No
Transfer Facility Activity:	No
Recycler Activity with Storage:	No
Small Quantity On-Site Burner Exemption:	No
Smelting Melting and Refining Furnace Exemption:	No
Underground Injection Control:	No
Off-Site Waste Receipt:	No
Universal Waste Indicator:	Yes
Universal Waste Destination Facility:	Yes
Federal Universal Waste:	No
Active Site Fed-Reg Treatment Storage and Disposal Facility:	Not reported
Active Site Converter Treatment storage and Disposal Facility:	Not reported
Active Site State-Reg Treatment Storage and Disposal Facility:	Not reported
Active Site State-Reg Handler:	---
Federal Facility Indicator:	Not reported
Hazardous Secondary Material Indicator:	N
Sub-Part K Indicator:	Not reported
Commercial TSD Indicator:	No
Treatment Storage and Disposal Type:	Not reported
2018 GPRA Permit Baseline:	Not on the Baseline
2018 GPRA Renewals Baseline:	Not on the Baseline
Permit Renewals Workload Universe:	Not reported

ALL STAR AUTOMOTIVE, INC. (Continued) **1024746853**

Permit Workload Universe:	Not reported
Permit Progress Universe:	Not reported
Post-Closure Workload Universe:	Not reported
Closure Workload Universe:	Not reported
202 GPRA Corrective Action Baseline:	No
Corrective Action Workload Universe:	No
Subject to Corrective Action Universe:	No
Non-TSDFs Where RCRA CA has Been Imposed Universe:	No
TSDFs Potentially Subject to CA Under 3004 (u)/(v) Universe:	No
TSDFs Only Subject to CA under Discretionary Auth Universe:	No
Corrective Action Priority Ranking:	No NCAPS ranking
Environmental Control Indicator:	No
Institutional Control Indicator:	No
Human Exposure Controls Indicator:	N/A
Groundwater Controls Indicator:	N/A
Operating TSDF Universe:	Not reported
Full Enforcement Universe:	Not reported
Significant Non-Complier Universe:	No
Unaddressed Significant Non-Complier Universe:	No
Addressed Significant Non-Complier Universe:	No
Significant Non-Complier With a Compliance Schedule Universe:	No
Financial Assurance Required:	Not reported
Handler Date of Last Change:	2018-08-31 17:13:18.0
Recognized Trader-Importer:	No
Recognized Trader-Exporter:	No
Importer of Spent Lead Acid Batteries:	No
Exporter of Spent Lead Acid Batteries:	No
Recycler Activity Without Storage:	No
Manifest Broker:	No
Sub-Part P Indicator:	No

Handler - Owner Operator:

Owner/Operator Indicator:	Operator
Owner/Operator Name:	ROBERT EHLERS
Legal Status:	Other
Date Became Current:	Not reported
Date Ended Current:	Not reported
Owner/Operator Address:	4150 PUENTE AVENUE
Owner/Operator City,State,Zip:	BALDWIN PARK, CA 91706
Owner/Operator Telephone:	909-553-4506
Owner/Operator Telephone Ext:	Not reported
Owner/Operator Fax:	Not reported
Owner/Operator Email:	Not reported

Owner/Operator Indicator:	Owner
Owner/Operator Name:	ALL STAR AUTOMOTIVE, INC.
Legal Status:	Other
Date Became Current:	Not reported
Date Ended Current:	Not reported
Owner/Operator Address:	4150 PUENTE AVENUE
Owner/Operator City,State,Zip:	BALDWIN PARK, CA 91706
Owner/Operator Telephone:	909-553-4506
Owner/Operator Telephone Ext:	Not reported
Owner/Operator Fax:	Not reported
Owner/Operator Email:	Not reported

ALL STAR AUTOMOTIVE, INC. (Continued) **1024746853**

Historic Generators:

Receive Date:	2018-06-14 00:00:00.0
Handler Name:	ALL STAR AUTOMOTIVE, INC.
Federal Waste Generator Description:	Not a generator, verified
State District Owner:	Not reported
Large Quantity Handler of Universal Waste:	No
Recognized Trader Importer:	No
Recognized Trader Exporter:	No
Spent Lead Acid Battery Importer:	No
Spent Lead Acid Battery Exporter:	No
Current Record:	Yes
Non Storage Recycler Activity:	Not reported
Electronic Manifest Broker:	Not reported

List of NAICS Codes and Descriptions:

NAICS Code:	335312
NAICS Description:	MOTOR AND GENERATOR MANUFACTURING

Facility Has Received Notices of Violations:

Violations:	No Violations Found

Evaluation Action Summary:

Evaluations:	No Evaluations Found

L220 **ALLAN COMPANY** **LUST** **S106915989**
East **14620 EAST JOANBRIDGE STREET** **Cortese** **N/A**
1/4-1/2 **BALDWIN PARK, CA 91706**
0.367 mi.
1940 ft. **Site 4 of 18 in cluster L**

Relative:
Higher

Actual:
434 ft.

LUST:

Name:	ALLAN COMPANY
Address:	14620 EAST JOANBRIDGE STREET
City,State,Zip:	BALDWIN PARK, CA 91706
Lead Agency:	LOS ANGELES COUNTY
Case Type:	LUST Cleanup Site
Geo Track:	http://geotracker.waterboards.ca.gov/profile_report.asp?global_id=T0603712387
Global Id:	T0603712387
Latitude:	34.105277
Longitude:	-117.957022
Status:	Completed - Case Closed
Status Date:	07/30/2007
Case Worker:	TS
RB Case Number:	Not reported
Local Agency:	LOS ANGELES COUNTY
File Location:	Not reported
Local Case Number:	11623-11675
Potential Media Affect:	Under Investigation
Potential Contaminants of Concern:	Diesel
Site History:	Not reported

LUST:

Global Id:	T0603712387
Contact Type:	Local Agency Caseworker
Contact Name:	TIM SMITH

ALLAN COMPANY (Continued) **S106915989**

Organization Name: LOS ANGELES COUNTY
Address: 900 S. FREMONT AVE.
City: ALHAMBRA
Email: tsmith@dpw.lacounty.gov
Phone Number: Not reported

Global Id: T0603712387
Contact Type: Regional Board Caseworker
Contact Name: YUE RONG
Organization Name: LOS ANGELES RWQCB (REGION 4)
Address: 320 W. 4TH ST., SUITE 200
City: Los Angeles
Email: yrong@waterboards.ca.gov
Phone Number: Not reported

LUST:
Global Id: T0603712387
Action Type: Other
Date: 12/14/1998
Action: Leak Discovery

Global Id: T0603712387
Action Type: Other
Date: 12/28/1998
Action: Leak Reported

Global Id: T0603712387
Action Type: REMEDIATION
Date: 06/01/2005
Action: Other (Use Description Field)

LUST:
Global Id: T0603712387
Status: Open - Case Begin Date
Status Date: 12/14/1998

Global Id: T0603712387
Status: Open - Site Assessment
Status Date: 06/01/2005

Global Id: T0603712387
Status: Completed - Case Closed
Status Date: 07/30/2007

CORTESE:
Name: ALLAN COMPANY
Address: 14620 EAST JOANBRIDGE STREET
City,State,Zip: BALDWIN PARK, CA 91706
Region: CORTESE
Envirostor Id: Not reported
Global ID: T0603712387
Site/Facility Type: LUST CLEANUP SITE
Cleanup Status: COMPLETED - CASE CLOSED
Status Date: Not reported
Site Code: Not reported

ALLAN COMPANY (Continued) **S106915989**

Latitude:	Not reported
Longitude:	Not reported
Owner:	Not reported
Enf Type:	Not reported
Swat R:	Not reported
Flag:	active
Order No:	Not reported
Waste Discharge System No:	Not reported
Effective Date:	Not reported
Region 2:	Not reported
WID Id:	Not reported
Solid Waste Id No:	Not reported
Waste Management Uit Name:	Not reported
File Name:	Active Open

H221 **ALLAN CO** **CERS HAZ WASTE** **1000686145**
East **14618 E ARROW HWY** **RCRA NonGen / NLR** **CAD983633785**
1/4-1/2 **BALDWIN PARK, CA 91706** **WDS**
0.368 mi. **WIP**
1945 ft. **Site 15 of 17 in cluster H** **CERS**

Relative:
Higher

Actual:
437 ft.

CERS HAZ WASTE:

Name:	ALLAN COMPANY
Address:	14618 ARROW HWY
City,State,Zip:	BALDWIN PARK, CA 91706
Site ID:	4421
CERS ID:	10282867
CERS Description:	Hazardous Waste Generator

RCRA NonGen / NLR:

Date Form Received by Agency:		2005-08-05 00:00:00.0
Handler Name:	ALLAN CO	
Handler Address:		14618 E ARROW HWY
Handler City,State,Zip:		BALDWIN PARK, CA 91706
EPA ID:		CAD983633785
Contact Name:		RICH D HUBBARD
Contact Address:		14618 E ARROW HWY
Contact City,State,Zip:		BALDWIN PARK, CA 91706
Contact Telephone:		626-255-1882
Contact Fax:		Not reported
Contact Email:		Not reported
Contact Title:		Not reported
EPA Region:		09
Land Type:		Private
Federal Waste Generator Description:		Not a generator, verified
Non-Notifier:		Not reported
Biennial Report Cycle:		Not reported
Accessibility:		Not reported
Active Site Indicator:		Not reported
State District Owner:		Not reported
State District:		Not reported
Mailing Address:		14618 E ARROW HWY
Mailing City,State,Zip:		BALDWIN PARK, CA 91706
Owner Name:		STEPHEN YOUNG AND DIANA GLASS
Owner Type:		Private
Operator Name:		ALLAN CO
Operator Type:		Private

ALLAN CO (Continued) **1000686145**

Short-Term Generator Activity:	No
Importer Activity:	No
Mixed Waste Generator:	No
Transporter Activity:	No
Transfer Facility Activity:	No
Recycler Activity with Storage:	No
Small Quantity On-Site Burner Exemption:	No
Smelting Melting and Refining Furnace Exemption:	No
Underground Injection Control:	No
Off-Site Waste Receipt:	No
Universal Waste Indicator:	No
Universal Waste Destination Facility:	No
Federal Universal Waste:	No
Active Site Fed-Reg Treatment Storage and Disposal Facility:	Not reported
Active Site Converter Treatment storage and Disposal Facility:	Not reported
Active Site State-Reg Treatment Storage and Disposal Facility:	Not reported
Active Site State-Reg Handler:	---
Federal Facility Indicator:	Not reported
Hazardous Secondary Material Indicator:	N
Sub-Part K Indicator:	Not reported
Commercial TSD Indicator:	No
Treatment Storage and Disposal Type:	Not reported
2018 GPRA Permit Baseline:	Not on the Baseline
2018 GPRA Renewals Baseline:	Not on the Baseline
Permit Renewals Workload Universe:	Not reported
Permit Workload Universe:	Not reported
Permit Progress Universe:	Not reported
Post-Closure Workload Universe:	Not reported
Closure Workload Universe:	Not reported
202 GPRA Corrective Action Baseline:	No
Corrective Action Workload Universe:	No
Subject to Corrective Action Universe:	No
Non-TSDFs Where RCRA CA has Been Imposed Universe:	No
TSDFs Potentially Subject to CA Under 3004 (u)/(v) Universe:	No
TSDFs Only Subject to CA under Discretionary Auth Universe:	No
Corrective Action Priority Ranking:	No NCAPS ranking
Environmental Control Indicator:	No
Institutional Control Indicator:	No
Human Exposure Controls Indicator:	N/A
Groundwater Controls Indicator:	N/A
Operating TSDF Universe:	Not reported
Full Enforcement Universe:	Not reported
Significant Non-Complier Universe:	No
Unaddressed Significant Non-Complier Universe:	No
Addressed Significant Non-Complier Universe:	No
Significant Non-Complier With a Compliance Schedule Universe:	No
Financial Assurance Required:	Not reported
Handler Date of Last Change:	2005-08-30 19:21:22.0
Recognized Trader-Importer:	No
Recognized Trader-Exporter:	No
Importer of Spent Lead Acid Batteries:	No
Exporter of Spent Lead Acid Batteries:	No
Recycler Activity Without Storage:	No
Manifest Broker:	No
Sub-Part P Indicator:	No

ALLAN CO (Continued) **1000686145**

Handler - Owner Operator:

Owner/Operator Indicator:	Operator
Owner/Operator Name:	ALLAN CO
Legal Status:	Private
Date Became Current:	1963-03-23 00:00:00.
Date Ended Current:	Not reported
Owner/Operator Address:	Not reported
Owner/Operator City,State,Zip:	Not reported
Owner/Operator Telephone:	Not reported
Owner/Operator Telephone Ext:	Not reported
Owner/Operator Fax:	Not reported
Owner/Operator Email:	Not reported

Owner/Operator Indicator:	Owner
Owner/Operator Name:	STEPHEN YOUNG AND DIANA GLASS
Legal Status:	Private
Date Became Current:	1973-04-10 00:00:00.
Date Ended Current:	Not reported
Owner/Operator Address:	14620 JOAN BRIDGE ST
Owner/Operator City,State,Zip:	BALDWIN PARK, CA 91706
Owner/Operator Telephone:	Not reported
Owner/Operator Telephone Ext:	Not reported
Owner/Operator Fax:	Not reported
Owner/Operator Email:	Not reported

Owner/Operator Indicator:	Owner
Owner/Operator Name:	STEVE YOUNG
Legal Status:	Private
Date Became Current:	Not reported
Date Ended Current:	Not reported
Owner/Operator Address:	14618 ARROW HWY
Owner/Operator City,State,Zip:	BALDWIN PARK, CA 91706
Owner/Operator Telephone:	818-962-1488
Owner/Operator Telephone Ext:	Not reported
Owner/Operator Fax:	Not reported
Owner/Operator Email:	Not reported

Historic Generators:

Receive Date:	1992-04-24 00:00:00.0
Handler Name: ALLAN CO	
Federal Waste Generator Description:	Small Quantity Generator
State District Owner:	Not reported
Large Quantity Handler of Universal Waste:	No
Recognized Trader Importer:	No
Recognized Trader Exporter:	No
Spent Lead Acid Battery Importer:	No
Spent Lead Acid Battery Exporter:	No
Current Record:	No
Non Storage Recycler Activity:	Not reported
Electronic Manifest Broker:	Not reported

Receive Date:	2005-08-05 00:00:00.0
Handler Name: ALLAN CO	
Federal Waste Generator Description:	Not a generator, verified
State District Owner:	Not reported
Large Quantity Handler of Universal Waste:	No

ALLAN CO (Continued) **1000686145**

Recognized Trader Importer: No
Recognized Trader Exporter: No
Spent Lead Acid Battery Importer: No
Spent Lead Acid Battery Exporter: No
Current Record: Yes
Non Storage Recycler Activity: Not reported
Electronic Manifest Broker: Not reported

List of NAICS Codes and Descriptions:
NAICS Code: 42193
NAICS Description: RECYCLABLE MATERIAL WHOLESALERS

NAICS Code: 42393
NAICS Description: RECYCLABLE MATERIAL MERCHANT WHOLESALERS

Facility Has Received Notices of Violation:
Found Violation: Yes
Agency Which Determined Violation: State
Violation Short Description: State Statute or Regulation
Date Violation was Determined: 2018-09-25 00:00:00.0
Actual Return to Compliance Date: 2018-10-02 00:00:00.0
Return to Compliance Qualifier: Documented
Violation Responsible Agency: State
Scheduled Compliance Date: Not reported
Enforcement Identifier: 204
Date of Enforcement Action: 2018-09-25 00:00:00.0
Enforcement Responsible Agency: State
Enforcement Docket Number: Not reported
Enforcement Attorney: Not reported
Corrective Action Component: No
Appeal Initiated Date: Not reported
Appeal Resolution Date: Not reported
Disposition Status Date: Not reported
Disposition Status: Not reported
Disposition Status Description: Not reported
Consent/Final Order Sequence Number: Not reported
Consent/Final Order Respondent Name: Not reported
Consent/Final Order Lead Agency: Not reported
Enforcement Type: Not reported
Enforcement Responsible Person: Not reported
Enforcement Responsible Sub-Organization: Not reported
SEP Sequence Number: Not reported
SEP Expenditure Amount: Not reported
SEP Scheduled Completion Date: Not reported
SEP Actual Date: Not reported
SEP Defaulted Date: Not reported
SEP Type: Not reported
SEP Type Description: Not reported
Proposed Amount: Not reported
Final Monetary Amount: Not reported
Paid Amount: Not reported
Final Count: Not reported
Final Amount: Not reported

Found Violation: Yes
Agency Which Determined Violation: State

ALLAN CO (Continued) **1000686145**

Violation Short Description:	State Statute or Regulation
Date Violation was Determined:	2018-09-25 00:00:00.0
Actual Return to Compliance Date:	2018-10-02 00:00:00.0
Return to Compliance Qualifier:	Documented
Violation Responsible Agency:	State
Scheduled Compliance Date:	Not reported
Enforcement Identifier:	204
Date of Enforcement Action:	2018-09-25 00:00:00.0
Enforcement Responsible Agency:	State
Enforcement Docket Number:	Not reported
Enforcement Attorney:	Not reported
Corrective Action Component:	No
Appeal Initiated Date:	Not reported
Appeal Resolution Date:	Not reported
Disposition Status Date:	Not reported
Disposition Status:	Not reported
Disposition Status Description:	Not reported
Consent/Final Order Sequence Number:	Not reported
Consent/Final Order Respondent Name:	Not reported
Consent/Final Order Lead Agency:	Not reported
Enforcement Type:	Not reported
Enforcement Responsible Person:	Not reported
Enforcement Responsible Sub-Organization:	Not reported
SEP Sequence Number:	Not reported
SEP Expenditure Amount:	Not reported
SEP Scheduled Completion Date:	Not reported
SEP Actual Date:	Not reported
SEP Defaulted Date:	Not reported
SEP Type:	Not reported
SEP Type Description:	Not reported
Proposed Amount:	Not reported
Final Monetary Amount:	Not reported
Paid Amount:	Not reported
Final Count:	Not reported
Final Amount:	Not reported

Found Violation:	No
Agency Which Determined Violation:	Not reported
Violation Short Description:	Not reported
Date Violation was Determined:	Not reported
Actual Return to Compliance Date:	Not reported
Return to Compliance Qualifier:	Not reported
Violation Responsible Agency:	Not reported
Scheduled Compliance Date:	Not reported
Enforcement Identifier:	Not reported
Date of Enforcement Action:	Not reported
Enforcement Responsible Agency:	Not reported
Enforcement Docket Number:	Not reported
Enforcement Attorney:	Not reported
Corrective Action Component:	Not reported
Appeal Initiated Date:	Not reported
Appeal Resolution Date:	Not reported
Disposition Status Date:	Not reported
Disposition Status:	Not reported
Disposition Status Description:	Not reported
Consent/Final Order Sequence Number:	Not reported
Consent/Final Order Respondent Name:	Not reported

ALLAN CO (Continued) **1000686145**

Consent/Final Order Lead Agency: Not reported
Enforcement Type: Not reported
Enforcement Responsible Person: Not reported
Enforcement Responsible Sub-Organization: Not reported
SEP Sequence Number: Not reported
SEP Expenditure Amount: Not reported
SEP Scheduled Completion Date: Not reported
SEP Actual Date: Not reported
SEP Defaulted Date: Not reported
SEP Type: Not reported
SEP Type Description: Not reported
Proposed Amount: Not reported
Final Monetary Amount: Not reported
Paid Amount: Not reported
Final Count: Not reported
Final Amount: Not reported

Found Violation: Yes
Agency Which Determined Violation: State
Violation Short Description: State Statute or Regulation
Date Violation was Determined: 2008-05-30 00:00:00.0
Actual Return to Compliance Date: 2008-06-17 00:00:00.0
Return to Compliance Qualifier: Documented
Violation Responsible Agency: State
Scheduled Compliance Date: Not reported
Enforcement Identifier: 200
Date of Enforcement Action: 2008-05-30 00:00:00.0
Enforcement Responsible Agency: State
Enforcement Docket Number: Not reported
Enforcement Attorney: Not reported
Corrective Action Component: No
Appeal Initiated Date: Not reported
Appeal Resolution Date: Not reported
Disposition Status Date: Not reported
Disposition Status: Not reported
Disposition Status Description: Not reported
Consent/Final Order Sequence Number: Not reported
Consent/Final Order Respondent Name: Not reported
Consent/Final Order Lead Agency: Not reported
Enforcement Type: Not reported
Enforcement Responsible Person: Not reported
Enforcement Responsible Sub-Organization: Not reported
SEP Sequence Number: Not reported
SEP Expenditure Amount: Not reported
SEP Scheduled Completion Date: Not reported
SEP Actual Date: Not reported
SEP Defaulted Date: Not reported
SEP Type: Not reported
SEP Type Description: Not reported
Proposed Amount: Not reported
Final Monetary Amount: Not reported
Paid Amount: Not reported
Final Count: Not reported
Final Amount: Not reported

Found Violation: Yes
Agency Which Determined Violation: State

ALLAN CO (Continued) **1000686145**

Violation Short Description:	State Statute or Regulation
Date Violation was Determined:	2008-01-23 00:00:00.0
Actual Return to Compliance Date:	2008-01-23 00:00:00.0
Return to Compliance Qualifier:	Documented
Violation Responsible Agency:	State
Scheduled Compliance Date:	Not reported
Enforcement Identifier:	200
Date of Enforcement Action:	2008-01-23 00:00:00.0
Enforcement Responsible Agency:	State
Enforcement Docket Number:	Not reported
Enforcement Attorney:	Not reported
Corrective Action Component:	No
Appeal Initiated Date:	Not reported
Appeal Resolution Date:	Not reported
Disposition Status Date:	Not reported
Disposition Status:	Not reported
Disposition Status Description:	Not reported
Consent/Final Order Sequence Number:	Not reported
Consent/Final Order Respondent Name:	Not reported
Consent/Final Order Lead Agency:	Not reported
Enforcement Type:	Not reported
Enforcement Responsible Person:	Not reported
Enforcement Responsible Sub-Organization:	Not reported
SEP Sequence Number:	Not reported
SEP Expenditure Amount:	Not reported
SEP Scheduled Completion Date:	Not reported
SEP Actual Date:	Not reported
SEP Defaulted Date:	Not reported
SEP Type:	Not reported
SEP Type Description:	Not reported
Proposed Amount:	Not reported
Final Monetary Amount:	Not reported
Paid Amount:	Not reported
Final Count:	Not reported
Final Amount:	Not reported

Found Violation:	No
Agency Which Determined Violation:	Not reported
Violation Short Description:	Not reported
Date Violation was Determined:	Not reported
Actual Return to Compliance Date:	Not reported
Return to Compliance Qualifier:	Not reported
Violation Responsible Agency:	Not reported
Scheduled Compliance Date:	Not reported
Enforcement Identifier:	Not reported
Date of Enforcement Action:	Not reported
Enforcement Responsible Agency:	Not reported
Enforcement Docket Number:	Not reported
Enforcement Attorney:	Not reported
Corrective Action Component:	Not reported
Appeal Initiated Date:	Not reported
Appeal Resolution Date:	Not reported
Disposition Status Date:	Not reported
Disposition Status:	Not reported
Disposition Status Description:	Not reported
Consent/Final Order Sequence Number:	Not reported
Consent/Final Order Respondent Name:	Not reported

ALLAN CO (Continued) **1000686145**

Consent/Final Order Lead Agency: Not reported
Enforcement Type: Not reported
Enforcement Responsible Person: Not reported
Enforcement Responsible Sub-Organization: Not reported
SEP Sequence Number: Not reported
SEP Expenditure Amount: Not reported
SEP Scheduled Completion Date: Not reported
SEP Actual Date: Not reported
SEP Defaulted Date: Not reported
SEP Type: Not reported
SEP Type Description: Not reported
Proposed Amount: Not reported
Final Monetary Amount: Not reported
Paid Amount: Not reported
Final Count: Not reported
Final Amount: Not reported

Found Violation: Yes
Agency Which Determined Violation: State
Violation Short Description: State Statute or Regulation
Date Violation was Determined: 2018-09-25 00:00:00.0
Actual Return to Compliance Date: 2018-10-02 00:00:00.0
Return to Compliance Qualifier: Documented
Violation Responsible Agency: State
Scheduled Compliance Date: Not reported
Enforcement Identifier: 204
Date of Enforcement Action: 2018-09-25 00:00:00.0
Enforcement Responsible Agency: State
Enforcement Docket Number: Not reported
Enforcement Attorney: Not reported
Corrective Action Component: No
Appeal Initiated Date: Not reported
Appeal Resolution Date: Not reported
Disposition Status Date: Not reported
Disposition Status: Not reported
Disposition Status Description: Not reported
Consent/Final Order Sequence Number: Not reported
Consent/Final Order Respondent Name: Not reported
Consent/Final Order Lead Agency: Not reported
Enforcement Type: Not reported
Enforcement Responsible Person: Not reported
Enforcement Responsible Sub-Organization: Not reported
SEP Sequence Number: Not reported
SEP Expenditure Amount: Not reported
SEP Scheduled Completion Date: Not reported
SEP Actual Date: Not reported
SEP Defaulted Date: Not reported
SEP Type: Not reported
SEP Type Description: Not reported
Proposed Amount: Not reported
Final Monetary Amount: Not reported
Paid Amount: Not reported
Final Count: Not reported
Final Amount: Not reported

Evaluation Action Summary:
Evaluation Date: 2018-09-25 00:00:00.0

ALLAN CO (Continued) **1000686145**

Evaluation Responsible Agency:	State
Found Violation:	Yes
Evaluation Type Description:	FOCUSED COMPLIANCE INSPECTION
Evaluation Responsible Person Identifier:	Not reported
Evaluation Responsible Sub-Organization:	Not reported
Actual Return to Compliance Date:	2018-10-02 00:00:00.0
Scheduled Compliance Date:	Not reported
Date of Request:	Not reported
Date Response Received:	Not reported
Request Agency:	Not reported
Former Citation:	Not reported

Evaluation Date:	2018-09-25 00:00:00.0
Evaluation Responsible Agency:	State
Found Violation:	Yes
Evaluation Type Description:	FOCUSED COMPLIANCE INSPECTION
Evaluation Responsible Person Identifier:	Not reported
Evaluation Responsible Sub-Organization:	Not reported
Actual Return to Compliance Date:	2018-10-02 00:00:00.0
Scheduled Compliance Date:	Not reported
Date of Request:	Not reported
Date Response Received:	Not reported
Request Agency:	Not reported
Former Citation:	Not reported

Evaluation Date:	2010-01-20 00:00:00.0
Evaluation Responsible Agency:	State
Found Violation:	No
Evaluation Type Description:	FOCUSED COMPLIANCE INSPECTION
Evaluation Responsible Person Identifier:	Not reported
Evaluation Responsible Sub-Organization:	Not reported
Actual Return to Compliance Date:	Not reported
Scheduled Compliance Date:	Not reported
Date of Request:	Not reported
Date Response Received:	Not reported
Request Agency:	Not reported
Former Citation:	Not reported

Evaluation Date:	2008-05-30 00:00:00.0
Evaluation Responsible Agency:	State
Found Violation:	Yes
Evaluation Type Description:	FOLLOW-UP INSPECTION
Evaluation Responsible Person Identifier:	Not reported
Evaluation Responsible Sub-Organization:	Not reported
Actual Return to Compliance Date:	2008-06-17 00:00:00.0
Scheduled Compliance Date:	Not reported
Date of Request:	Not reported
Date Response Received:	Not reported
Request Agency:	Not reported
Former Citation:	Not reported

Evaluation Date:	2008-01-23 00:00:00.0
Evaluation Responsible Agency:	State
Found Violation:	Yes
Evaluation Type Description:	FOCUSED COMPLIANCE INSPECTION
Evaluation Responsible Person Identifier:	Not reported
Evaluation Responsible Sub-Organization:	Not reported

ALLAN CO (Continued) **1000686145**

Actual Return to Compliance Date:	2008-01-23 00:00:00.0
Scheduled Compliance Date:	Not reported
Date of Request:	Not reported
Date Response Received:	Not reported
Request Agency:	Not reported
Former Citation:	Not reported

Evaluation Date:	2007-06-21 00:00:00.0
Evaluation Responsible Agency:	State
Found Violation:	No
Evaluation Type Description:	COMPLIANCE EVALUATION INSPECTION ON-SITE
Evaluation Responsible Person Identifier:	Not reported
Evaluation Responsible Sub-Organization:	Not reported
Actual Return to Compliance Date:	Not reported
Scheduled Compliance Date:	Not reported
Date of Request:	Not reported
Date Response Received:	Not reported
Request Agency:	Not reported
Former Citation:	Not reported

Evaluation Date:	2018-09-25 00:00:00.0
Evaluation Responsible Agency:	State
Found Violation:	Yes
Evaluation Type Description:	FOCUSED COMPLIANCE INSPECTION
Evaluation Responsible Person Identifier:	Not reported
Evaluation Responsible Sub-Organization:	Not reported
Actual Return to Compliance Date:	2018-10-02 00:00:00.0
Scheduled Compliance Date:	Not reported
Date of Request:	Not reported
Date Response Received:	Not reported
Request Agency:	Not reported
Former Citation:	Not reported

WDS:

Name:	ALLAN COMPANY
Address:	14618 ARROW HWY
City:	BALDWIN PARK
Facility ID:	4 19I000752
Facility Type:	Not reported
Facility Status:	Active - Any facility with a continuous or seasonal discharge that is under Waste Discharge Requirements.
NPDES Number:	CAS000001 The 1st 2 characters designate the state. The remaining 7 are assigned by the Regional Board
Subregion:	4
Facility Telephone:	Not reported
Facility Contact:	Not reported
Agency Name:	ALLAN COMPANY
Agency Address:	Not reported
Agency City,St,Zip:	0
Agency Contact:	Not reported
Agency Telephone:	Not reported
Agency Type:	Not reported
SIC Code:	0
SIC Code 2:	Not reported
Primary Waste Type:	Not reported
Primary Waste:	Not reported

ALLAN CO (Continued) **1000686145**

Waste Type2: Not reported
Waste2: Not reported
Primary Waste Type: Not reported
Secondary Waste: Not reported
Secondary Waste Type: Not reported
Design Flow: 0
Baseline Flow: 0
Reclamation: Not reported
POTW: Not reported
Treat To Water: Minor Threat to Water Quality. A violation of a regional board order should cause a relatively minor impairment of beneficial uses compared to a major or minor threat. Not: All nurds without a TTWQ will be considered a minor threat to water quality unless coded at a higher Level. A Zero (0) may be used to code those NURDS that are found to represent no threat to water quality.
Complexity: Category C - Facilities having no waste treatment systems, such as cooling water dischargers or thosewho must comply through best management practices, facilities with passive waste treatment and disposal systems, such as septic systems with subsurface disposal, or dischargers having waste storage systems with land disposal such as dairy waste ponds.

WIP:
Name: ALLAN COMPANY
Address: 14618 Arrow Hwy
City,State,Zip: BALDWIN PARK, CA 91706
Region: 4
File Number: 108.1054
File Status: Historical
Staff: TB
Facility Suite: Not reported

CERS:
Name: ALLAN COMPANY
Address: 14618 ARROW HWY
City,State,Zip: BALDWIN PARK, CA 91706
Site ID: 4421
CERS ID: 10282867
CERS Description: Chemical Storage Facilities

Violations:
Site ID: 4421
Site Name: ALLAN COMPANY
Violation Date: 10-28-2019
Citation: HSC 6.95 25508(a)(1) - California Health and Safety Code, Chapter 6.95, Section(s) 25508(a)(1)
Violation Description: Failure to complete and electronically submit hazardous material inventory information for all reportable hazardous materials on site at or above reportable quantities.
Violation Notes: Returned to compliance on 01/14/2020. OBSERVATION: The business failed to complete and electronically submit chemical inventory information for all reportable hazardous materials on site at or above reportable quantities. CORRECTIVE ACTION: Complete and electronically submit the chemical inventory information for all reportable hazardous materials on site at or above reportable quantities. Please add 60 x 8-gal cylinders of propane to the YARD: Max Daily: 480 gal Daily Ave: 240 gal Largest Container: 8 gal

ALLAN CO (Continued) **1000686145**

Violation Division: Los Angeles County Fire Department
Violation Program: HMRRP
Violation Source: CERS

Evaluation:
Eval General Type: Compliance Evaluation Inspection
Eval Date: 07-08-2016
Violations Found: No
Eval Type: Routine done by local agency
Eval Notes: Cesar Baltazar - Dispatch Supervisor, gave consent for the inspection. Jose Zavala - Curb side supervisor, accompanied the CUPA inspector during the walk through. No violations observed.
Eval Division: Los Angeles County Fire Department
Eval Program: HMRRP
Eval Source: CERS

Eval General Type: Compliance Evaluation Inspection
Eval Date: 07-08-2016
Violations Found: No
Eval Type: Routine done by local agency
Eval Notes: Cesar Baltazar - Dispatch Supervisor, gave consent for the inspection. Jose Zavala - Curb side supervisor, accompanied the CUPA inspector during the walk through. No violations observed.
Eval Division: Los Angeles County Fire Department
Eval Program: HW
Eval Source: CERS

Eval General Type: Compliance Evaluation Inspection
Eval Date: 10-28-2019
Violations Found: No
Eval Type: Routine done by local agency
Eval Notes: Brett Weigand, Manager
Eval Division: Los Angeles County Fire Department
Eval Program: HW
Eval Source: CERS

Eval General Type: Compliance Evaluation Inspection
Eval Date: 10-28-2019
Violations Found: Yes
Eval Type: Routine done by local agency
Eval Notes: Brett Weigand, Manager
Eval Division: Los Angeles County Fire Department
Eval Program: HMRRP
Eval Source: CERS

Coordinates:
Site ID: 4421
Facility Name: ALLAN COMPANY
Env Int Type Code: HWG
Program ID: 10282867
Coord Name: Not reported
Ref Point Type Desc: Center of a facility or station.
Latitude: 34.105890
Longitude: -117.956810

ALLAN CO (Continued) **1000686145**

Affiliation:

Affiliation Type Desc:	Facility Mailing Address
Entity Name:	Mailing Address
Entity Title:	Not reported
Affiliation Address:	14620 JOANBRIDGE ST
Affiliation City:	BALDWIN PARK
Affiliation State:	CA
Affiliation Country:	Not reported
Affiliation Zip:	91706
Affiliation Phone:	Not reported

Affiliation Type Desc:	Environmental Contact
Entity Name:	RICH HUBBARD
Entity Title:	Not reported
Affiliation Address:	14620 JOANBRIDGE ST
Affiliation City:	BALDWIN PARK
Affiliation State:	CA
Affiliation Country:	Not reported
Affiliation Zip:	91706
Affiliation Phone:	Not reported

Affiliation Type Desc:	Identification Signer
Entity Name:	RICH HUBBARD
Entity Title:	VP OPERATIONS
Affiliation Address:	Not reported
Affiliation City:	Not reported
Affiliation State:	Not reported
Affiliation Country:	Not reported
Affiliation Zip:	Not reported
Affiliation Phone:	Not reported

Affiliation Type Desc:	CUPA District
Entity Name:	Los Angeles County Fire
Entity Title:	Not reported
Affiliation Address:	5825 Rickenbacker Road
Affiliation City:	Commerce
Affiliation State:	CA
Affiliation Country:	Not reported
Affiliation Zip:	90040-3027
Affiliation Phone:	(323) 890-4000

Affiliation Type Desc:	Document Preparer
Entity Name:	SONIA CRUZ
Entity Title:	Not reported
Affiliation Address:	Not reported
Affiliation City:	Not reported
Affiliation State:	Not reported
Affiliation Country:	Not reported
Affiliation Zip:	Not reported
Affiliation Phone:	Not reported

Affiliation Type Desc:	Legal Owner
Entity Name:	ALLAN COMPANY
Entity Title:	Not reported
Affiliation Address:	14620 JOANBRIDGE STREET
Affiliation City:	BALDWIN PARK
Affiliation State:	CA

ALLAN CO (Continued) **1000686145**

Affiliation Country:	United States
Affiliation Zip:	91706
Affiliation Phone:	(626) 962-4047
Affiliation Type Desc:	Operator
Entity Name:	ALLAN COMPANY
Entity Title:	Not reported
Affiliation Address:	Not reported
Affiliation City:	Not reported
Affiliation State:	Not reported
Affiliation Country:	Not reported
Affiliation Zip:	Not reported
Affiliation Phone:	(626) 962-4047
Affiliation Type Desc:	Parent Corporation
Entity Name:	ALLAN COMPANY
Entity Title:	Not reported
Affiliation Address:	Not reported
Affiliation City:	Not reported
Affiliation State:	Not reported
Affiliation Country:	Not reported
Affiliation Zip:	Not reported
Affiliation Phone:	Not reported

H222 **ALLAN CO** **SWF/LF** **S111075755**
East **14618 ARROW** **SWRCY** **N/A**
1/4-1/2 **BALDWIN PARK, CA 91706** **NPDES**
0.368 mi. **PROC**
1945 ft. **Site 16 of 17 in cluster H** **CIWQS**
CERS

Relative:
Higher

Actual:
437 ft.

LOS ANGELES CO. LF:

Name:	ALLAN COMPANY - BALDWIN PARK
Address:	14618 ARROW HIGHWAY
City,State,Zip:	BALDWIN PARK, CA 91706
Site ID:	664
Alt. Site Name:	N/A
Alt. Address:	N/A
Site Contact:	Not reported
Site Contact Phone:	(626) 962-4047
Site Email:	RWheeler@ci.glendale.ca.us
Site Website:	http://www.allancompany.com/facility%20addresses/baldwinpark.htm
Site Type:	Transfer and Processing Facility
Site SWIS Number:	19-AA-1110
Beginning Operation Date:	N/A
Ending Operation Date:	N/A
Local Enforcement Agency:	County Of Los Angeles Department of Public Health
Maximun Depth Fill(Ft):	Not reported
Permitted Capacity:	750
Present Use:	Transfer/Processing Facility
Remaining Capacity(Million):	N/A
Status:	Active
Waste Accepted:	Green Materials;Household Trash;Industrial Non-Hazardous;
Hours of Operation:	Monday-Friday 6am - 6pm; Saturday 6am - 3:30pm
Disposal Area (Acre):	Not reported

Detail As Of 01/2014:

ALLAN CO (Continued) **S111075755**

Operator Name:	Allan Company
Operator Address:	14620 Joanbridge Street
Operator City/State/Zip:	Baldwin Park, CA 91706
Operator Contact:	Rich Hubbard
Operator Telephone:	(626) 960-4047
Operator Email:	rhubbard@allancompany.com
Owner Name:	Steve Young
Owner Address:	Not reported
Owner City/State/Zip:	Not reported
Owner Contact:	Not reported
Owner Telephone:	Not reported
Owner Email:	Not reported
District:	1
Site Mailing Address:	N/A

SWRCY:

Name:	ALLAN CO
Address:	14618 ARROW HWY
City,State,Zip:	BALDWIN PARK, CA 91706
Reg Id:	24656
Cert Id:	RC0077
Mailing Address:	PO Box 51333
Mailing City:	Los Angeles
Mailing State:	CA
Mailing Zip Code:	90051
Website:	Not reported
Email:	Not reported
Phone Number:	(626) 962-4047
Rural:	N
Operation Begin Date:	08/19/1987
Aluminium:	Y
Glass:	Y
Plastic:	Y
Bimetal:	Y
Hours of Operation:	Mon - Fri 6:00 am - 5:00 pm; Sat 6:00 am - 3:30 pm; Sun Closed
Organization ID:	19498
Organization Name:	Cedarwood Young Co

NPDES:

Name:	ALLAN CO
Address:	14618 ARROW
City,State,Zip:	BALDWIN PARK, CA 91706
Facility Status:	Active
NPDES Number:	CAS000001
Region:	4
Agency Number:	0
Regulatory Measure ID:	188682
Place ID:	Not reported
Order Number:	97-03-DWQ
WDID:	4 19I000752
Regulatory Measure Type:	Enrollee
Program Type:	Industrial
Adoption Date Of Regulatory Measure:	Not reported
Effective Date Of Regulatory Measure:	03/20/1992
Termination Date Of Regulatory Measure:	Not reported
Expiration Date Of Regulatory Measure:	Not reported

ALLAN CO (Continued) **S111075755**

Discharge Address:	14618 Arrow Hwy
Discharge Name:	Allan Co
Discharge City:	Baldwin Park
Discharge State:	California
Discharge Zip:	91706
Status:	Not reported
Status Date:	Not reported
Operator Name:	Not reported
Operator Address:	Not reported
Operator City:	Not reported
Operator State:	Not reported
Operator Zip:	Not reported

NPDES as of 03/2018:

NPDES Number:	CAS000001
Status:	Active
Agency Number:	0
Region:	4
Regulatory Measure ID:	188682
Order Number:	97-03-DWQ
Regulatory Measure Type:	Enrollee
Place ID:	Not reported
WDID:	4 19I000752
Program Type:	Industrial
Adoption Date Of Regulatory Measure:	Not reported
Effective Date Of Regulatory Measure:	03/20/1992
Expiration Date Of Regulatory Measure:	Not reported
Termination Date Of Regulatory Measure:	Not reported
Discharge Name:	Allan Co
Discharge Address:	14618 Arrow Hwy
Discharge City:	Baldwin Park
Discharge State:	California
Discharge Zip:	91706
Received Date:	Not reported
Processed Date:	Not reported
Status:	Not reported
Status Date:	Not reported
Place Size:	Not reported
Place Size Unit:	Not reported
Contact:	Not reported
Contact Title:	Not reported
Contact Phone:	Not reported
Contact Phone Ext:	Not reported
Contact Email:	Not reported
Operator Name:	Not reported
Operator Address:	Not reported
Operator City:	Not reported
Operator State:	Not reported
Operator Zip:	Not reported
Operator Contact:	Not reported
Operator Contact Title:	Not reported
Operator Contact Phone:	Not reported
Operator Contact Phone Ext:	Not reported
Operator Contact Email:	Not reported
Operator Type:	Not reported
Developer:	Not reported
Developer Address:	Not reported
Developer City:	Not reported

ALLAN CO (Continued) **S111075755**

Developer State:	Not reported
Developer Zip:	Not reported
Developer Contact:	Not reported
Developer Contact Title:	Not reported
Constype Linear Utility Ind:	Not reported
Emergency Phone:	Not reported
Emergency Phone Ext:	Not reported
Constype Above Ground Ind:	Not reported
Constype Below Ground Ind:	Not reported
Constype Cable Line Ind:	Not reported
Constype Comm Line Ind:	Not reported
Constype Commertial Ind:	Not reported
Constype Electrical Line Ind:	Not reported
Constype Gas Line Ind:	Not reported
Constype Industrial Ind:	Not reported
Constype Other Description:	Not reported
Constype Other Ind:	Not reported
Constype Recons Ind:	Not reported
Constype Residential Ind:	Not reported
Constype Transport Ind:	Not reported
Constype Utility Description:	Not reported
Constype Utility Ind:	Not reported
Constype Water Sewer Ind:	Not reported
Dir Discharge Uswater Ind:	Not reported
Receiving Water Name:	Not reported
Certifier:	Not reported
Certifier Title:	Not reported
Certification Date:	Not reported
Primary Sic:	Not reported
Secondary Sic:	Not reported
Tertiary Sic:	Not reported
NPDES Number:	Not reported
Status:	Not reported
Agency Number:	Not reported
Region:	4
Regulatory Measure ID:	188682
Order Number:	Not reported
Regulatory Measure Type:	Industrial
Place ID:	Not reported
WDID:	4 19I000752
Program Type:	Not reported
Adoption Date Of Regulatory Measure:	Not reported
Effective Date Of Regulatory Measure:	Not reported
Expiration Date Of Regulatory Measure:	Not reported
Termination Date Of Regulatory Measure:	Not reported
Discharge Name:	Not reported
Discharge Address:	Not reported
Discharge City:	Not reported
Discharge State:	Not reported
Discharge Zip:	Not reported
Received Date:	05/09/2008
Processed Date:	03/20/1992
Status:	Active
Status Date:	03/20/1992
Place Size:	2
Place Size Unit:	Acres

ALLAN CO (Continued) **S111075755**

Contact:	Rich Hubbard
Contact Title:	Not reported
Contact Phone:	626-962-4047
Contact Phone Ext:	Not reported
Contact Email:	rhubbard@allancompany.com
Operator Name:	Allan Co
Operator Address:	14618 Arrow Hwy
Operator City:	Baldwin Park
Operator State:	California
Operator Zip:	91706
Operator Contact:	Rich Hubbard
Operator Contact Title:	VP Operations
Operator Contact Phone:	626-962-4047
Operator Contact Phone Ext:	Not reported
Operator Contact Email:	rhubbard@allancompany.com
Operator Type:	Private Business
Developer:	Not reported
Developer Address:	Not reported
Developer City:	Not reported
Developer State:	California
Developer Zip:	Not reported
Developer Contact:	Not reported
Developer Contact Title:	Not reported
Constype Linear Utility Ind:	Not reported
Emergency Phone:	626-962-4047
Emergency Phone Ext:	Not reported
Constype Above Ground Ind:	Not reported
Constype Below Ground Ind:	Not reported
Constype Cable Line Ind:	Not reported
Constype Comm Line Ind:	Not reported
Constype Commertial Ind:	Not reported
Constype Electrical Line Ind:	Not reported
Constype Gas Line Ind:	Not reported
Constype Industrial Ind:	Not reported
Constype Other Description:	Not reported
Constype Other Ind:	Not reported
Constype Recons Ind:	Not reported
Constype Residential Ind:	Not reported
Constype Transport Ind:	Not reported
Constype Utility Description:	Not reported
Constype Utility Ind:	Not reported
Constype Water Sewer Ind:	Not reported
Dir Discharge Uswater Ind:	N
Receiving Water Name:	San Gabriel River
Certifier:	richard hubbard
Certifier Title:	VP Operations
Certification Date:	25-JUN-15
Primary Sic:	5093-Scrap and Waste Materials
Secondary Sic:	Not reported
Tertiary Sic:	Not reported

Name:	ALLAN CO
Address:	14618 ARROW
City,State,Zip:	BALDWIN PARK, CA 91706
Facility Status:	Not reported
NPDES Number:	Not reported

ALLAN CO (Continued) **S111075755**

Region:	Not reported
Agency Number:	Not reported
Regulatory Measure ID:	Not reported
Place ID:	Not reported
Order Number:	Not reported
WDID:	4 19I000752
Regulatory Measure Type:	Industrial
Program Type:	Not reported
Adoption Date Of Regulatory Measure:	Not reported
Effective Date Of Regulatory Measure:	Not reported
Termination Date Of Regulatory Measure:	Not reported
Expiration Date Of Regulatory Measure:	Not reported
Discharge Address:	Not reported
Discharge Name:	Not reported
Discharge City:	Not reported
Discharge State:	Not reported
Discharge Zip:	Not reported
Status:	Active
Status Date:	03/20/1992
Operator Name:	Allan Co
Operator Address:	14618 Arrow Hwy
Operator City:	Baldwin Park
Operator State:	California
Operator Zip:	91706

NPDES as of 03/2018:

NPDES Number:	CAS000001
Status:	Active
Agency Number:	0
Region:	4
Regulatory Measure ID:	188682
Order Number:	97-03-DWQ
Regulatory Measure Type:	Enrollee
Place ID:	Not reported
WDID:	4 19I000752
Program Type:	Industrial
Adoption Date Of Regulatory Measure:	Not reported
Effective Date Of Regulatory Measure:	03/20/1992
Expiration Date Of Regulatory Measure:	Not reported
Termination Date Of Regulatory Measure:	Not reported
Discharge Name:	Allan Co
Discharge Address:	14618 Arrow Hwy
Discharge City:	Baldwin Park
Discharge State:	California
Discharge Zip:	91706
Received Date:	Not reported
Processed Date:	Not reported
Status:	Not reported
Status Date:	Not reported
Place Size:	Not reported
Place Size Unit:	Not reported
Contact:	Not reported
Contact Title:	Not reported
Contact Phone:	Not reported
Contact Phone Ext:	Not reported
Contact Email:	Not reported
Operator Name:	Not reported
Operator Address:	Not reported

ALLAN CO (Continued) **S111075755**

Operator City:	Not reported
Operator State:	Not reported
Operator Zip:	Not reported
Operator Contact:	Not reported
Operator Contact Title:	Not reported
Operator Contact Phone:	Not reported
Operator Contact Phone Ext:	Not reported
Operator Contact Email:	Not reported
Operator Type:	Not reported
Developer:	Not reported
Developer Address:	Not reported
Developer City:	Not reported
Developer State:	Not reported
Developer Zip:	Not reported
Developer Contact:	Not reported
Developer Contact Title:	Not reported
Constype Linear Utility Ind:	Not reported
Emergency Phone:	Not reported
Emergency Phone Ext:	Not reported
Constype Above Ground Ind:	Not reported
Constype Below Ground Ind:	Not reported
Constype Cable Line Ind:	Not reported
Constype Comm Line Ind:	Not reported
Constype Commertial Ind:	Not reported
Constype Electrical Line Ind:	Not reported
Constype Gas Line Ind:	Not reported
Constype Industrial Ind:	Not reported
Constype Other Description:	Not reported
Constype Other Ind:	Not reported
Constype Recons Ind:	Not reported
Constype Residential Ind:	Not reported
Constype Transport Ind:	Not reported
Constype Utility Description:	Not reported
Constype Utility Ind:	Not reported
Constype Water Sewer Ind:	Not reported
Dir Discharge Uswater Ind:	Not reported
Receiving Water Name:	Not reported
Certifier:	Not reported
Certifier Title:	Not reported
Certification Date:	Not reported
Primary Sic:	Not reported
Secondary Sic:	Not reported
Tertiary Sic:	Not reported
NPDES Number:	Not reported
Status:	Not reported
Agency Number:	Not reported
Region:	4
Regulatory Measure ID:	188682
Order Number:	Not reported
Regulatory Measure Type:	Industrial
Place ID:	Not reported
WDID:	4 19I000752
Program Type:	Not reported
Adoption Date Of Regulatory Measure:	Not reported
Effective Date Of Regulatory Measure:	Not reported
Expiration Date Of Regulatory Measure:	Not reported

ALLAN CO (Continued) **S111075755**

Termination Date Of Regulatory Measure:	Not reported
Discharge Name:	Not reported
Discharge Address:	Not reported
Discharge City:	Not reported
Discharge State:	Not reported
Discharge Zip:	Not reported
Received Date:	05/09/2008
Processed Date:	03/20/1992
Status:	Active
Status Date:	03/20/1992
Place Size:	2
Place Size Unit:	Acres
Contact:	Rich Hubbard
Contact Title:	Not reported
Contact Phone:	626-962-4047
Contact Phone Ext:	Not reported
Contact Email:	rhubbard@allancompany.com
Operator Name:	Allan Co
Operator Address:	14618 Arrow Hwy
Operator City:	Baldwin Park
Operator State:	California
Operator Zip:	91706
Operator Contact:	Rich Hubbard
Operator Contact Title:	VP Operations
Operator Contact Phone:	626-962-4047
Operator Contact Phone Ext:	Not reported
Operator Contact Email:	rhubbard@allancompany.com
Operator Type:	Private Business
Developer:	Not reported
Developer Address:	Not reported
Developer City:	Not reported
Developer State:	California
Developer Zip:	Not reported
Developer Contact:	Not reported
Developer Contact Title:	Not reported
Constype Linear Utility Ind:	Not reported
Emergency Phone:	626-962-4047
Emergency Phone Ext:	Not reported
Constype Above Ground Ind:	Not reported
Constype Below Ground Ind:	Not reported
Constype Cable Line Ind:	Not reported
Constype Comm Line Ind:	Not reported
Constype Commertial Ind:	Not reported
Constype Electrical Line Ind:	Not reported
Constype Gas Line Ind:	Not reported
Constype Industrial Ind:	Not reported
Constype Other Description:	Not reported
Constype Other Ind:	Not reported
Constype Recons Ind:	Not reported
Constype Residential Ind:	Not reported
Constype Transport Ind:	Not reported
Constype Utility Description:	Not reported
Constype Utility Ind:	Not reported
Constype Water Sewer Ind:	Not reported
Dir Discharge Uswater Ind:	N
Receiving Water Name:	San Gabriel River
Certifier:	richard hubbard

ALLAN CO (Continued) **S111075755**

Certifier Title:	VP Operations
Certification Date:	25-JUN-15
Primary Sic:	5093-Scrap and Waste Materials
Secondary Sic:	Not reported
Tertiary Sic:	Not reported

PROC:

Name:	ALLAN CO
Address:	14618 ARROW HWY
City,State,Zip:	BALDWIN PARK, CA 91706
Reg Id:	24656
Cert Id:	PR0005
Organization Id:	Not reported
Organization Name:	Cedarwood Young Co
Mailing Address:	PO Box 51333
Mailing City:	Los Angeles
Mailing State:	CA
Mailing Zip Code:	90051
Website:	Not reported
Email:	Not reported
Phone Number:	(626) 962-4047
Rural:	N/A
Operation Begin Date:	08/07/1987
Aluminium:	Not reported
Glass:	Not reported
Plastic:	Not reported
Bimetal:	Not reported
Hours of Operation:	Mon - Fri 6:00 am - 5:00 pm; Sat 6:00 am - 3:30 pm; Sun Closed

CIWQS:

Name:	ALLAN CO
Address:	14618 ARROW
City,State,Zip:	BALDWIN PARK, CA 91706
Agency:	Allan Co
Agency Address:	14618 Arrow Hwy, Baldwin Park, CA 91706
Place/Project Type:	Industrial - Scrap and Waste Materials
SIC/NAICS:	5093
Region:	4
Program:	INDSTW
Regulatory Measure Status:	Active
Regulatory Measure Type:	Storm water industrial
Order Number:	2014-0057-DWQ
WDID:	4 19I000752
NPDES Number:	CAS000001
Adoption Date:	01/01/1900
Effective Date:	03/20/1992
Termination Date:	01/01/1900
Expiration/Review Date:	01/01/1900
Design Flow:	Not reported
Major/Minor:	Not reported
Complexity:	Not reported
TTWQ:	Not reported
Enforcement Actions within 5 years:	1
Violations within 5 years:	1
Latitude:	34.10685

ALLAN CO (Continued) **S111075755**

Longitude: -117.95683

CERS:
Name: ALLAN CO
Address: 14618 ARROW
City,State,Zip: BALDWIN PARK, CA 91706
Site ID: 525844
CERS ID: 205110
CERS Description: Industrial Facility Storm Water

Violations:
Site ID: 525844
Site Name: Allan Co
Violation Date: 08-30-2006
Citation: 2014-0057-DWQ - Industrial General Permit
Violation Description: SW - Deficient Report
Violation Notes: Inspection 8/30/06: Discharge sampling did not include Cu; Zn; Fe; Pb as required for recycling facilities (B.5.c.iii).
Violation Division: Water Boards
Violation Program: INDSTW
Violation Source: SMARTS

Site ID: 525844
Site Name: Allan Co
Violation Date: 06-30-2002
Citation: 2014-0057-DWQ - Industrial General Permit
Violation Description: SW - Effluent
Violation Notes: Inspection 8/30/06: 2002 analytical results for TSS, specific conductivity, O&G, Al, COD exceeded USEPA benchmarks.
Violation Division: Water Boards
Violation Program: INDSTW
Violation Source: SMARTS

Site ID: 525844
Site Name: Allan Co
Violation Date: 08-30-2006
Citation: 2014-0057-DWQ - Industrial General Permit
Violation Description: SW - Deficient BMP Implementation
Violation Notes: Inspection 8/30/06 Poor housekeeping BMPs: cans, paper, & other material scattered around the site.
Violation Division: Water Boards
Violation Program: INDSTW
Violation Source: SMARTS

Site ID: 525844
Site Name: Allan Co
Violation Date: 07-02-1999
Citation: 2014-0057-DWQ - Industrial General Permit
Violation Description: SW - Late Report
Violation Notes: Non-submittal of Annual Report. Due 7//1/1999
Violation Division: Water Boards
Violation Program: INDSTW
Violation Source: SMARTS

Site ID: 525844
Site Name: Allan Co
Violation Date: 09-17-2019

ALLAN CO (Continued) **S111075755**

Citation: 2014-0057-DWQ - Industrial General Permit
Violation Description: SW - Deficient BMP Implementation
Violation Notes: G Used oil drums and totes were observed onsite without secondary containment. G Maintenance area was observed dirty, with oil and grease spots located on the floor.
Violation Division: Water Boards
Violation Program: INDSTW
Violation Source: SMARTS

Site ID: 525844
Site Name: Allan Co
Violation Date: 02-05-2009
Citation: 2014-0057-DWQ - Industrial General Permit
Violation Description: SW - Deficient BMP Implementation
Violation Notes: 5.55 & 5.84 SU of pH, 160 & 230 mg/L of COD, 0.203 mg/L of Copper, and 144 & 205 mg/L of TSS were detected at "Outfall1" & "Outfall2" on 2/5/09.
Violation Division: Water Boards
Violation Program: INDSTW
Violation Source: SMARTS

Evaluation:
Eval General Type: Compliance Evaluation Inspection
Eval Date: 09-17-2019
Violations Found: Yes
Eval Type: Industrial Storm Water Compliance Evaluation
Eval Notes: A full compliance inspection was conducted on-site by, Regional Board Staff (Staff). The inspection included the review of the project's storm water pollution prevention plan (SWPPP) and inspection of the facility. While reviewing the SWPPP documents and walking through the premises, Staff observed the following violations: BMP Deficiencies: G Used oil drums and totes were observed onsite without secondary containment. G Maintenance area was observed dirty, with oil and grease spots located on the floor.
Eval Division: Water Boards
Eval Program: INDSTW
Eval Source: SMARTS

Enforcement Action:
Site ID: 525844
Site Name: Allan Co
Site Address: 14618 ARROW
Site City: BALDWIN PARK
Site Zip: 91706
Enf Action Date: 06-21-2010
Enf Action Type: Staff Enforcement Letter
Enf Action Description: Staff Enforcement Letter
Enf Action Notes: The letter, AR Review - Benchmark Exceedance, was sent to ensure that the permittee will develop and implement the BMPs to reduce or prevent pollutants in SW discharges. Letter also required permittee to submit evidence of implemented additional BMPs and SWPPP amendments if the permittee is already implementing the BMPs.
Enf Action Division: Water Boards
Enf Action Program: INDSTW
Enf Action Source: SMARTS

ALLAN CO (Continued) **S111075755**

Site ID: 525844
Site Name: Allan Co
Site Address: 14618 ARROW
Site City: BALDWIN PARK
Site Zip: 91706
Enf Action Date: 09-15-2006
Enf Action Type: Notice of Violation
Enf Action Description: Notice of Violation
Enf Action Notes: NOV sent 9/15/06 for violations of INDSTW permit: Poor housekeeping BMPs, monitoring deficiencies, Discharge exceeds USEPA benchmarks.
Enf Action Division: Water Boards
Enf Action Program: INDSTW
Enf Action Source: SMARTS

Site ID: 525844
Site Name: Allan Co
Site Address: 14618 ARROW
Site City: BALDWIN PARK
Site Zip: 91706
Enf Action Date: 09-17-2019
Enf Action Type: Industrial Storm Water Enforcement
Enf Action Description: Industrial Storm Water Enforcement
Enf Action Notes: G Used oil drums and totes were observed onsite without secondary containment. G Maintenance area was observed dirty, with oil and grease spots located on the floor.
Enf Action Division: Water Boards
Enf Action Program: INDSTW
Enf Action Source: SMARTS

Affiliation:
Affiliation Type Desc: Owner/Operator
Entity Name: Allan Co
Entity Title: Operator
Affiliation Address: 14618 Arrow Hwy
Affiliation City: Baldwin Park
Affiliation State: CA
Affiliation Country: Not reported
Affiliation Zip: 91706
Affiliation Phone: Not reported

L223 **ALLAN CO** **SWEEPS UST** **S106922553**
East **14624 JOANBRIDGE ST** **N/A**
1/4-1/2 **BALDWIN PARK, CA**
0.370 mi.
1954 ft. **Site 5 of 18 in cluster L**

Relative:
Higher

Actual:
434 ft.

SWEEPS UST:
Name: ALLAN CO
Address: 14624 JOANBRIDGE ST
City: BALDWIN PARK
Status: Active
Comp Number: 11675
Number: 9
Board Of Equalization: 44-009420
Referral Date: 06-30-89
Action Date: Not reported

ALLAN CO (Continued) **S106922553**

Created Date:	06-30-89
Owner Tank Id:	Not reported
SWRCB Tank Id:	19-000-011675-000001
Tank Status:	A
Capacity:	Not reported
Active Date:	06-30-89
Tank Use:	UNKNOWN
STG:	W
Content:	Not reported
Number Of Tanks:	2

Name:	ALLAN CO
Address:	14624 JOANBRIDGE ST
City:	BALDWIN PARK
Status:	Active
Comp Number:	11675
Number:	9
Board Of Equalization:	44-009420
Referral Date:	06-30-89
Action Date:	Not reported
Created Date:	06-30-89
Owner Tank Id:	Not reported
SWRCB Tank Id:	19-000-011675-000002
Tank Status:	A
Capacity:	Not reported
Active Date:	06-30-89
Tank Use:	UNKNOWN
STG:	W
Content:	Not reported
Number Of Tanks:	Not reported

H224 **CAL-MAT PROPERTIES** **LUST** **S102229654**
East **14626 ARROW HWY E** **Cortese** **N/A**
1/4-1/2 **IRWINDALE, CA 91706** **LOS ANGELES CO. HMS**
0.371 mi. **CERS**
1959 ft. **Site 17 of 17 in cluster H**

Relative:
Higher

Actual:
437 ft.

LUST:

Name:	CAL-MAT PROPERTIES
Address:	14626 ARROW HWY E
City,State,Zip:	IRWINDALE, CA 91706
Lead Agency:	LOS ANGELES COUNTY
Case Type:	LUST Cleanup Site
Geo Track:	http://geotracker.waterboards.ca.gov/profile_report.asp?global_id=T0603792948
Global Id:	T0603792948
Latitude:	34.10663
Longitude:	-117.954524
Status:	Completed - Case Closed
Status Date:	07/27/2000
Case Worker:	JOA
RB Case Number:	R-15702
Local Agency:	LOS ANGELES COUNTY
File Location:	Not reported
Local Case Number:	Not reported
Potential Media Affect:	Soil
Potential Contaminants of Concern:	Diesel
Site History:	Not reported

CAL-MAT PROPERTIES (Continued) **S102229654**

LUST:

Global Id:	T0603792948
Contact Type:	Local Agency Caseworker
Contact Name:	JOHN AWUJO
Organization Name:	LOS ANGELES COUNTY
Address:	900 S FREMONT AVE
City:	ALHAMBRA
Email:	jawujo@dpw.lacounty.gov
Phone Number:	6264583507

Global Id:	T0603792948
Contact Type:	Regional Board Caseworker
Contact Name:	YUE RONG
Organization Name:	LOS ANGELES RWQCB (REGION 4)
Address:	320 W. 4TH ST., SUITE 200
City:	Los Angeles
Email:	yrong@waterboards.ca.gov
Phone Number:	Not reported

LUST:

Global Id:	T0603792948
Action Type:	Other
Date:	09/26/1990
Action:	Leak Discovery

Global Id:	T0603792948
Action Type:	Other
Date:	08/18/1999
Action:	Leak Reported

LUST:

Global Id:	T0603792948
Status:	Open - Case Begin Date
Status Date:	09/26/1990

Global Id:	T0603792948
Status:	Completed - Case Closed
Status Date:	07/27/2000

LUST REG 4:

Region:	4
Regional Board:	04
County:	Los Angeles
Facility Id:	R-15702
Status:	Case Closed
Substance:	Diesel
Substance Quantity:	Not reported
Local Case No:	Not reported
Case Type:	Soil
Abatement Method Used at the Site:	Excavate and Dispose
Global ID:	T0603792948
W Global ID:	Not reported
Staff:	UNK
Local Agency:	19000

CAL-MAT PROPERTIES (Continued) **S102229654**

Cross Street:	Not reported	
Enforcement Type:	Not reported	
Date Leak Discovered:	9/26/1990	
Date Leak First Reported:		8/18/1999
Date Leak Record Entered:	Not reported	
Date Confirmation Began:	Not reported	
Date Leak Stopped:	Not reported	
Date Case Last Changed on Database:		7/27/2000
Date the Case was Closed:		7/27/2000
How Leak Discovered:	Repair Tank	
How Leak Stopped:	Not reported	
Cause of Leak:	Not reported	
Leak Source:	Tank	
Operator:	Not reported	
Water System:	Not reported	
Well Name:	Not reported	
Approx. Dist To Production Well (ft):		1952.8635446409383422261396567
Source of Cleanup Funding:		Tank
Preliminary Site Assessment Workplan Submitted:		Not reported
Preliminary Site Assessment Began:		Not reported
Pollution Characterization Began:		Not reported
Remediation Plan Submitted:		Not reported
Remedial Action Underway:		Not reported
Post Remedial Action Monitoring Began:		Not reported
Enforcement Action Date:		Not reported
Historical Max MTBE Date:		Not reported
Hist Max MTBE Conc in Groundwater:		Not reported
Hist Max MTBE Conc in Soil:		Not reported
Significant Interim Remedial Action Taken:		Not reported
GW Qualifier:	Not reported	
Soil Qualifier:	Not reported	
Organization:	Not reported	
Owner Contact:	Not reported	
Responsible Party:	CAL-MAT PROPERTIES	
RP Address:	12901 RAMONA BLVD., STE. E, IRWINDALE CA 91706	
Program:	LUST	
Lat/Long:	34.10663 / -1	
Local Agency Staff:	Not reported	
Beneficial Use:	Not reported	
Priority:	Not reported	
Cleanup Fund Id:	Not reported	
Suspended:	Not reported	
Assigned Name:	Not reported	
Summary:	Not reported	

CORTESE:

Name:	CAL-MAT PROPERTIES
Address:	14626 ARROW HWY E
City,State,Zip:	IRWINDALE, CA 91706
Region:	CORTESE
Envirostor Id:	Not reported
Global ID:	T0603792948
Site/Facility Type:	LUST CLEANUP SITE
Cleanup Status:	COMPLETED - CASE CLOSED
Status Date:	Not reported
Site Code:	Not reported
Latitude:	Not reported

CAL-MAT PROPERTIES (Continued) **S102229654**

Longitude:	Not reported
Owner:	Not reported
Enf Type:	Not reported
Swat R:	Not reported
Flag:	active
Order No:	Not reported
Waste Discharge System No:	Not reported
Effective Date:	Not reported
Region 2:	Not reported
WID Id:	Not reported
Solid Waste Id No:	Not reported
Waste Management Uit Name:	Not reported
File Name:	Active Open

LOS ANGELES CO. HMS:

Name:	CAL-MAT PROPERTIES CO
Address:	14626 ARROW HWY
City,State,Zip:	IRWINDALE, CA 91706
Region:	LA
Permit Category:	T
Facility Id:	014898-015702
Facility Type:	1
Facility Status:	Removed
Area:	3S
Permit Number:	000266078
Permit Status:	Removed

CERS:

Name:	CAL-MAT PROPERTIES
Address:	14626 ARROW HWY E
City,State,Zip:	IRWINDALE, CA 91706
Site ID:	231489
CERS ID:	T0603792948
CERS Description:	Leaking Underground Storage Tank Cleanup Site

Affiliation:

Affiliation Type Desc:	Local Agency Caseworker
Entity Name:	JOHN AWUJO - LOS ANGELES COUNTY
Entity Title:	Not reported
Affiliation Address:	900 S FREMONT AVE
Affiliation City:	ALHAMBRA
Affiliation State:	CA
Affiliation Country:	Not reported
Affiliation Zip:	Not reported
Affiliation Phone:	6264583507

Affiliation Type Desc:	Regional Board Caseworker
Entity Name:	YUE RONG - LOS ANGELES RWQCB (REGION 4)
Entity Title:	Not reported
Affiliation Address:	320 W. 4TH ST., SUITE 200
Affiliation City:	Los Angeles
Affiliation State:	CA
Affiliation Country:	Not reported
Affiliation Zip:	Not reported
Affiliation Phone:	Not reported

225 WSW 1/4-1/2 0.387 mi. 2043 ft. | **ORALIA ENCISO**
13931 NUBIA STREET
BALDWIN PARK, CA 91706 | **RCRA NonGen / NLR** | **1026161537**
CAC003061518

Relative: Lower
Actual: 399 ft.

RCRA NonGen / NLR:

Date Form Received by Agency:		2020-03-26 00:00:00.0
Handler Name:	ORALIA ENCISO	
Handler Address:		13931 NUBIA STREET
Handler City,State,Zip:		BALDWIN PARK, CA 91706
EPA ID:		CAC003061518
Contact Name:		ORALIA ENCISO
Contact Address:		13931 NUBIA STREET
Contact City,State,Zip:		BALDWIN PARK, CA 91706
Contact Telephone:		626-551-6065
Contact Fax:		Not reported
Contact Email:		TAMMYHURLEY@ALLIANCE-ENVIRO.COM
Contact Title:		Not reported
EPA Region:		09
Land Type:		Not reported
Federal Waste Generator Description:		Not a generator, verified
Non-Notifier:		Not reported
Biennial Report Cycle:		Not reported
Accessibility:		Not reported
Active Site Indicator:		Not reported
State District Owner:		Not reported
State District:		Not reported
Mailing Address:		13931 NUBIA STREET
Mailing City,State,Zip:		BALDWIN PARK, CA 91706
Owner Name:		ORALIA ENCISO
Owner Type:		Other
Operator Name:		ORALIA ENCISO
Operator Type:		Other
Short-Term Generator Activity:		No
Importer Activity:		No
Mixed Waste Generator:		No
Transporter Activity:		No
Transfer Facility Activity:		No
Recycler Activity with Storage:		No
Small Quantity On-Site Burner Exemption:		No
Smelting Melting and Refining Furnace Exemption:		No
Underground Injection Control:		No
Off-Site Waste Receipt:		No
Universal Waste Indicator:		No
Universal Waste Destination Facility:		No
Federal Universal Waste:		No
Active Site Fed-Reg Treatment Storage and Disposal Facility:		Not reported
Active Site Converter Treatment storage and Disposal Facility:		Not reported
Active Site State-Reg Treatment Storage and Disposal Facility:		Not reported
Active Site State-Reg Handler:		---
Federal Facility Indicator:		Not reported
Hazardous Secondary Material Indicator:		N
Sub-Part K Indicator:		Not reported
Commercial TSD Indicator:		No
Treatment Storage and Disposal Type:		Not reported
2018 GPRA Permit Baseline:		Not on the Baseline
2018 GPRA Renewals Baseline:		Not on the Baseline
Permit Renewals Workload Universe:		Not reported

ORALIA ENCISO (Continued) **1026161537**

Permit Workload Universe:	Not reported
Permit Progress Universe:	Not reported
Post-Closure Workload Universe:	Not reported
Closure Workload Universe:	Not reported
202 GPRA Corrective Action Baseline:	No
Corrective Action Workload Universe:	No
Subject to Corrective Action Universe:	No
Non-TSDFs Where RCRA CA has Been Imposed Universe:	No
TSDFs Potentially Subject to CA Under 3004 (u)/(v) Universe:	No
TSDFs Only Subject to CA under Discretionary Auth Universe:	No
Corrective Action Priority Ranking:	No NCAPS ranking
Environmental Control Indicator:	No
Institutional Control Indicator:	No
Human Exposure Controls Indicator:	N/A
Groundwater Controls Indicator:	N/A
Operating TSDF Universe:	Not reported
Full Enforcement Universe:	Not reported
Significant Non-Complier Universe:	No
Unaddressed Significant Non-Complier Universe:	No
Addressed Significant Non-Complier Universe:	No
Significant Non-Complier With a Compliance Schedule Universe:	No
Financial Assurance Required:	Not reported
Handler Date of Last Change:	2020-04-08 18:59:16.0
Recognized Trader-Importer:	No
Recognized Trader-Exporter:	No
Importer of Spent Lead Acid Batteries:	No
Exporter of Spent Lead Acid Batteries:	No
Recycler Activity Without Storage:	No
Manifest Broker:	No
Sub-Part P Indicator:	No

Handler - Owner Operator:

Owner/Operator Indicator:	Owner
Owner/Operator Name:	ORALIA ENCISO
Legal Status:	Other
Date Became Current:	Not reported
Date Ended Current:	Not reported
Owner/Operator Address:	13931 NUBIA STREET
Owner/Operator City,State,Zip:	BALDWIN PARK, CA 91706
Owner/Operator Telephone:	626-551-6065
Owner/Operator Telephone Ext:	Not reported
Owner/Operator Fax:	Not reported
Owner/Operator Email:	Not reported

Owner/Operator Indicator:	Operator
Owner/Operator Name:	ORALIA ENCISO
Legal Status:	Other
Date Became Current:	Not reported
Date Ended Current:	Not reported
Owner/Operator Address:	13931 NUBIA STREET
Owner/Operator City,State,Zip:	BALDWIN PARK, CA 91706
Owner/Operator Telephone:	626-551-6065
Owner/Operator Telephone Ext:	Not reported
Owner/Operator Fax:	Not reported
Owner/Operator Email:	Not reported

ORALIA ENCISO (Continued) **1026161537**

Historic Generators:

Receive Date:	2020-03-26 00:00:00.0
Handler Name: ORALIA ENCISO	
Federal Waste Generator Description:	Not a generator, verified
State District Owner:	Not reported
Large Quantity Handler of Universal Waste:	No
Recognized Trader Importer:	No
Recognized Trader Exporter:	No
Spent Lead Acid Battery Importer:	No
Spent Lead Acid Battery Exporter:	No
Current Record:	Yes
Non Storage Recycler Activity:	Not reported
Electronic Manifest Broker:	Not reported

List of NAICS Codes and Descriptions:

NAICS Code:	56299
NAICS Description:	ALL OTHER WASTE MANAGEMENT SERVICES

Facility Has Received Notices of Violations:

Violations:	No Violations Found

Evaluation Action Summary:

Evaluations:	No Evaluations Found

K226 **APEX** **RCRA-LQG** **1025882714**
WNW **5305 RIVERGRADE RD** **CAR000297044**
1/4-1/2 **BALDWIN PARK, CA 91706**
0.387 mi.
2044 ft. **Site 5 of 7 in cluster K**

Relative:
Lower

Actual:
412 ft.

RCRA-LQG:

Date Form Received by Agency:	2019-06-28 00:00:00.0
Handler Name: APEX	
Handler Address:	5305 RIVERGRADE RD
Handler City,State,Zip:	BALDWIN PARK, CA 91706
EPA ID:	CAR000297044
Contact Name:	JIM MITCHELL
Contact Address:	RIVERGRADE RD.
Contact City,State,Zip:	IRWINDALE, CA 91706
Contact Telephone:	330-998-4030
Contact Fax:	Not reported
Contact Email:	JMITCHELL@TCPI.COM
Contact Title:	Not reported
EPA Region:	09
Land Type:	County
Federal Waste Generator Description:	Large Quantity Generator
Non-Notifier:	Not reported
Biennial Report Cycle:	Not reported
Accessibility:	Not reported
Active Site Indicator:	Handler Activities
State District Owner:	Not reported
State District:	Not reported
Mailing Address:	CAMPUS DR.
Mailing City,State,Zip:	.AURORA, OH 44202
Owner Name:	TCPI

APEX (Continued) **1025882714**

Owner Type:	County
Operator Name:	TCPI
Operator Type:	County
Short-Term Generator Activity:	No
Importer Activity:	No
Mixed Waste Generator:	No
Transporter Activity:	No
Transfer Facility Activity:	No
Recycler Activity with Storage:	No
Small Quantity On-Site Burner Exemption:	No
Smelting Melting and Refining Furnace Exemption:	No
Underground Injection Control:	No
Off-Site Waste Receipt:	No
Universal Waste Indicator:	No
Universal Waste Destination Facility:	No
Federal Universal Waste:	No
Active Site Fed-Reg Treatment Storage and Disposal Facility:	Not reported
Active Site Converter Treatment storage and Disposal Facility:	Not reported
Active Site State-Reg Treatment Storage and Disposal Facility:	Not reported
Active Site State-Reg Handler:	---
Federal Facility Indicator:	Not reported
Hazardous Secondary Material Indicator:	NN
Sub-Part K Indicator:	Not reported
Commercial TSD Indicator:	No
Treatment Storage and Disposal Type:	Not reported
2018 GPRA Permit Baseline:	Not on the Baseline
2018 GPRA Renewals Baseline:	Not on the Baseline
Permit Renewals Workload Universe:	Not reported
Permit Workload Universe:	Not reported
Permit Progress Universe:	Not reported
Post-Closure Workload Universe:	Not reported
Closure Workload Universe:	Not reported
202 GPRA Corrective Action Baseline:	No
Corrective Action Workload Universe:	No
Subject to Corrective Action Universe:	No
Non-TSDFs Where RCRA CA has Been Imposed Universe:	No
TSDFs Potentially Subject to CA Under 3004 (u)/(v) Universe:	No
TSDFs Only Subject to CA under Discretionary Auth Universe:	No
Corrective Action Priority Ranking:	No NCAPS ranking
Environmental Control Indicator:	No
Institutional Control Indicator:	No
Human Exposure Controls Indicator:	N/A
Groundwater Controls Indicator:	N/A
Operating TSDF Universe:	Not reported
Full Enforcement Universe:	Not reported
Significant Non-Complier Universe:	No
Unaddressed Significant Non-Complier Universe:	No
Addressed Significant Non-Complier Universe:	No
Significant Non-Complier With a Compliance Schedule Universe:	No
Financial Assurance Required:	Not reported
Handler Date of Last Change:	2019-06-28 19:56:55.0
Recognized Trader-Importer:	No
Recognized Trader-Exporter:	No
Importer of Spent Lead Acid Batteries:	No
Exporter of Spent Lead Acid Batteries:	No
Recycler Activity Without Storage:	No
Manifest Broker:	No

APEX (Continued) **1025882714**

Sub-Part P Indicator: Not reported

Hazardous Waste Summary:
Waste Code: D008
Waste Description: LEAD

Handler - Owner Operator:
Owner/Operator Indicator: Owner
Owner/Operator Name: TCPI
Legal Status: County
Date Became Current: Not reported
Date Ended Current: Not reported
Owner/Operator Address: 325 CAMPUS DR
Owner/Operator City,State,Zip: AURORAAURORA, OH 44202
Owner/Operator Telephone: Not reported
Owner/Operator Telephone Ext: Not reported
Owner/Operator Fax: Not reported
Owner/Operator Email: Not reported

Owner/Operator Indicator: Operator
Owner/Operator Name: TCPI
Legal Status: County
Date Became Current: Not reported
Date Ended Current: Not reported
Owner/Operator Address: 325 CAMPUS DR.
Owner/Operator City,State,Zip: AURORA, OH 44202
Owner/Operator Telephone: Not reported
Owner/Operator Telephone Ext: Not reported
Owner/Operator Fax: Not reported
Owner/Operator Email: Not reported

Historic Generators:
Receive Date: 2019-06-28 00:00:00.0
Handler Name: APEX
Federal Waste Generator Description: Large Quantity Generator
State District Owner: Not reported
Large Quantity Handler of Universal Waste: No
Recognized Trader Importer: No
Recognized Trader Exporter: No
Spent Lead Acid Battery Importer: No
Spent Lead Acid Battery Exporter: No
Current Record: Yes
Non Storage Recycler Activity: No
Electronic Manifest Broker: No

List of NAICS Codes and Descriptions:
NAICS Code: 335129
NAICS Description: OTHER LIGHTING EQUIPMENT MANUFACTURING

Facility Has Received Notices of Violations:
Violations: No Violations Found

Evaluation Action Summary:

APEX (Continued) **1025882714**

Evaluations: No Evaluations Found

K227 WNW 1/4-1/2 0.387 mi. 2044 ft. **THE REALTY ASSOCIATES FUND VLP**
5305 NORTH RIVERGRADE RD
IRWINDALE, CA 91706

LUST Cortese CERS **S106915990 N/A**

Site 6 of 7 in cluster K

Relative: Lower

Actual: 412 ft.

LUST:

Name:	THE REALTY ASSOCIATES FUND VLP
Address:	5305 NORTH RIVERGRADE RD
City,State,Zip:	IRWINDALE, CA 91706
Lead Agency:	LOS ANGELES COUNTY
Case Type:	LUST Cleanup Site
Geo Track:	http://geotracker.waterboards.ca.gov/profile_report.asp?global_id=T0603752450
Global Id:	T0603752450
Latitude:	34.1096829
Longitude:	-117.969683
Status:	Completed - Case Closed
Status Date:	03/05/2007
Case Worker:	Not reported
RB Case Number:	Not reported
Local Agency:	Not reported
File Location:	Local Agency
Local Case Number:	II413068
Potential Media Affect:	Under Investigation
Potential Contaminants of Concern:	Gasoline
Site History:	Not reported

LUST:

Global Id:	T0603752450
Contact Type:	Regional Board Caseworker
Contact Name:	YUE RONG
Organization Name:	LOS ANGELES RWQCB (REGION 4)
Address:	320 W. 4TH ST., SUITE 200
City:	Los Angeles
Email:	yrong@waterboards.ca.gov
Phone Number:	Not reported

LUST:

Global Id:	T0603752450
Action Type:	Other
Date:	11/03/2003
Action:	Leak Discovery
Global Id:	T0603752450
Action Type:	Other
Date:	11/17/2003
Action:	Leak Reported

LUST:

Global Id:	T0603752450
Status:	Open - Case Begin Date
Status Date:	07/23/2003
Global Id:	T0603752450

THE REALTY ASSOCIATES FUND VLP (Continued) **S106915990**

Status:	Open - Site Assessment
Status Date:	11/03/2003
Global Id:	T0603752450
Status:	Open - Site Assessment
Status Date:	04/05/2005
Global Id:	T0603752450
Status:	Open - Site Assessment
Status Date:	03/31/2006
Global Id:	T0603752450
Status:	Completed - Case Closed
Status Date:	03/05/2007

CORTESE:

Name:	THE REALTY ASSOCIATES FUND VLP
Address:	5305 NORTH RIVERGRADE RD
City,State,Zip:	IRWINDALE, CA 91706
Region:	CORTESE
Envirostor Id:	Not reported
Global ID:	T0603752450
Site/Facility Type:	LUST CLEANUP SITE
Cleanup Status:	COMPLETED - CASE CLOSED
Status Date:	Not reported
Site Code:	Not reported
Latitude:	Not reported
Longitude:	Not reported
Owner:	Not reported
Enf Type:	Not reported
Swat R:	Not reported
Flag:	active
Order No:	Not reported
Waste Discharge System No:	Not reported
Effective Date:	Not reported
Region 2:	Not reported
WID Id:	Not reported
Solid Waste Id No:	Not reported
Waste Management Uit Name:	Not reported
File Name:	Active Open

CERS:

Name:	THE REALTY ASSOCIATES FUND VLP
Address:	5305 NORTH RIVERGRADE RD
City,State,Zip:	IRWINDALE, CA 91706
Site ID:	249411
CERS ID:	T0603752450
CERS Description:	Leaking Underground Storage Tank Cleanup Site

Affiliation:

Affiliation Type Desc:	Regional Board Caseworker
Entity Name:	YUE RONG - LOS ANGELES RWQCB (REGION 4)
Entity Title:	Not reported
Affiliation Address:	320 W. 4TH ST., SUITE 200
Affiliation City:	Los Angeles
Affiliation State:	CA

THE REALTY ASSOCIATES FUND VLP (Continued) **S106915990**

Affiliation Country: Not reported
Affiliation Zip: Not reported
Affiliation Phone: Not reported

L228 **NONE** **HIST UST** **U001568791**
East **14625 JOANBRIDGE** **N/A**
1/4-1/2 **BALDWIN PARK, CA 91706**
0.390 mi.
2058 ft. **Site 6 of 18 in cluster L**

Relative:
Higher

Actual:
435 ft.

HIST UST:

Name:	NONE
Address:	14625 JOANBRIDGE
City,State,Zip:	BALDWIN PARK, CA 91706
File Number:	000262A0
URL:	http://geotracker.waterboards.ca.gov/ustpdfs/pdf/000262A0.pdf
Region:	STATE
Facility ID:	00000034006
Facility Type:	Gas Station
Other Type:	Not reported
Contact Name:	D. HANSON
Telephone:	8189624047
Owner Name:	ALLAN COMPANY
Owner Address:	14618 ARROW HIGHWAY
Owner City,St,Zip:	BALDWIN PARK, CA 91706
Total Tanks:	0003
Tank Num:	001
Container Num:	F990091
Year Installed:	1979
Tank Capacity:	00008000
Tank Used for:	PRODUCT
Type of Fuel:	DIESEL
Container Construction Thickness:	Not reported
Leak Detection:	Visual
Tank Num:	002
Container Num:	A0001 &
Year Installed:	Not reported
Tank Capacity:	00007000
Tank Used for:	PRODUCT
Type of Fuel:	DIESEL
Container Construction Thickness:	Not reported
Leak Detection:	Visual
Tank Num:	003
Container Num:	A0002
Year Installed:	Not reported
Tank Capacity:	00006000
Tank Used for:	Not reported
Type of Fuel:	Not reported
Container Construction Thickness:	Not reported
Leak Detection:	Visual

Click here for Geo Tracker PDF:

L229 East 1/4-1/2 0.390 mi. 2058 ft. | **ALLAN CO 14625 JOANBRIDGE ST BALDWIN PARK, CA** | **SWEEPS UST CA FID UST** | **S101587159 N/A**

Site 7 of 18 in cluster L

Relative: Higher

Actual: 435 ft.

SWEEPS UST:

Name:	ALLAN CO
Address:	14625 JOANBRIDGE ST
City:	BALDWIN PARK
Status:	Active
Comp Number:	11674
Number:	9
Board Of Equalization:	44-009420
Referral Date:	06-30-89
Action Date:	Not reported
Created Date:	06-30-89
Owner Tank Id:	Not reported
SWRCB Tank Id:	19-000-011674-000001
Tank Status:	A
Capacity:	Not reported
Active Date:	06-30-89
Tank Use:	UNKNOWN
STG:	W
Content:	Not reported
Number Of Tanks:	1

CA FID UST:

Facility ID:	19054989
Regulated By:	UTNKA
Regulated ID:	00034006
Cortese Code:	Not reported
SIC Code:	Not reported
Facility Phone:	8180000000
Mail To:	Not reported
Mailing Address:	14618 ARROW HWY
Mailing Address 2:	Not reported
Mailing City,St,Zip:	BALDWIN PARK
Contact:	Not reported
Contact Phone:	Not reported
DUNs Number:	Not reported
NPDES Number:	Not reported
EPA ID:	Not reported
Comments:	Not reported
Status:	Active

M230 East 1/4-1/2 0.398 mi. 2100 ft. | **ALLAN COMPANY - BALDWIN PARK , CA** | **LOS ANGELES CO LF METHANE** | **S127128329 N/A**

Site 1 of 11 in cluster M

Relative: Higher

Actual: 440 ft.

LOS ANGELES CO LF METHANE:

Name:	ALLAN COMPANY - BALDWIN PARK
Address:	Not reported
City,State,Zip:	CA
Site Number:	664
Status:	Not reported
Description:	Not reported

ALLAN COMPANY - BALDWIN PARK (Continued) **S127128329**

Operator Name:	Not reported
Operator Telephone:	Not reported
Sup District:	1
Shape Length:	313.76067293
Shape Area:	7814.1679468
Latitude:	34.106932287
Longitude:	-117.95630598

L231 **DEANDA METAL SPINNING** **WIP** **S106767104**
East **14635 JOANBRIDGE ST** **N/A**
1/4-1/2 **BALDWIN PARK, CA 91706**
0.400 mi.
2114 ft. **Site 8 of 18 in cluster L**

Relative:
Higher
Actual:
436 ft.

WIP:

Name:	DEANDA METAL SPINNING
Address:	14635 Joanbridge St
City,State,Zip:	BALDWIN PARK, CA 91706
Region:	4
File Number:	108.1351
File Status:	**Historical**
Staff:	UNIDENTIFIED
Facility Suite:	1/2

L232 **IDEAL METAL SPINNING** **WIP** **S106767103**
East **14635 JOANBRIDGE ST** **N/A**
1/4-1/2 **BALDWIN PARK, CA 91706**
0.400 mi.
2114 ft. **Site 9 of 18 in cluster L**

Relative:
Higher
Actual:
436 ft.

WIP:

Name:	IDEAL METAL SPINNING
Address:	14635 Joanbridge St
City,State,Zip:	BALDWIN PARK, CA 91706
Region:	4
File Number:	108.1350
File Status:	**Historical**
Staff:	UNIDENTIFIED
Facility Suite:	Not reported

L233 **FRANK'S WONDER REPAIR** **WIP** **S103631241**
East **14702 ARROW HWY** **N/A**
1/4-1/2 **BALDWIN PARK, CA 91706**
0.411 mi.
2171 ft. **Site 10 of 18 in cluster L**

Relative:
Higher
Actual:
441 ft.

WIP:

Name:	FRANK'S WONDER REPAIR
Address:	14702 Arrow Hwy
City,State,Zip:	BALDWIN PARK, CA 91706
Region:	4
File Number:	108.1056
File Status:	**Not reported**
Staff:	UNIDENTIFIED
Facility Suite:	Not reported

L234 East 1/4-1/2 0.419 mi. 2211 ft. | **OCCUPANT** | **WIP** | **S106766388** | **N/A**
5139 BLEECKER ST
BALDWIN PARK, CA 91706

Site 11 of 18 in cluster L

Relative: Higher
Actual: 437 ft.

WIP:

Name:	OCCUPANT
Address:	5139 Bleecker St
City,State,Zip:	BALDWIN PARK, CA 91706
Region:	4
File Number:	108.0288
File Status:	**Not reported**
Staff:	UNIDENTIFIED
Facility Suite:	Not reported

Name:	OCCUPANT
Address:	5139 Bleecker St
City,State,Zip:	BALDWIN PARK, CA 91706
Region:	4
File Number:	108.0289
File Status:	**Not reported**
Staff:	UNIDENTIFIED
Facility Suite:	1/2

K235 WNW 1/4-1/2 0.434 mi. 2290 ft. | **WYNNS A DIV OF ILLINOIS TOOL WORKS** | **RCRA-SQG** | **1014915597**
5238 RIVERGRADE RD | **HAZNET** | **CAR000220269**
IRWINDALE, CA 91706 | **HWTS**

Site 7 of 7 in cluster K

Relative: Lower
Actual: 410 ft.

RCRA-SQG:

Date Form Received by Agency:	2011-06-20 00:00:00.0
Handler Name:	WYNNS A DIV OF ILLINOIS TOOL WORKS
Handler Address:	5238 RIVERGRADE RD
Handler City,State,Zip:	IRWINDALE, CA 91706
EPA ID:	CAR000220269
Contact Name:	LORI CATHERASOO
Contact Address:	5238 RIVERGRADE RD
Contact City,State,Zip:	IRWINDALE, CA 91706
Contact Telephone:	626-334-0231 306
Contact Fax:	Not reported
Contact Email:	LCATHERASOO@WYNNSUSA.COM
Contact Title:	ENV HEALTH AND SAFETY MGR
EPA Region:	09
Land Type:	Private
Federal Waste Generator Description:	Small Quantity Generator
Non-Notifier:	Not reported
Biennial Report Cycle:	Not reported
Accessibility:	Not reported
Active Site Indicator:	Handler Activities
State District Owner:	Not reported
State District:	Not reported
Mailing Address:	5238 RIVERGRADE RD
Mailing City,State,Zip:	IRWINDALE, CA 91706
Owner Name:	NAN YU ING
Owner Type:	Private
Operator Name:	WYNNS A DIV ILLINOIS TOOL WORKS
Operator Type:	Private
Short-Term Generator Activity:	No

WYNNS A DIV OF ILLINOIS TOOL WORKS (Continued) **1014915597**

Importer Activity:	No
Mixed Waste Generator:	No
Transporter Activity:	No
Transfer Facility Activity:	No
Recycler Activity with Storage:	No
Small Quantity On-Site Burner Exemption:	No
Smelting Melting and Refining Furnace Exemption:	No
Underground Injection Control:	No
Off-Site Waste Receipt:	No
Universal Waste Indicator:	No
Universal Waste Destination Facility:	No
Federal Universal Waste:	No
Active Site Fed-Reg Treatment Storage and Disposal Facility:	Not reported
Active Site Converter Treatment storage and Disposal Facility:	Not reported
Active Site State-Reg Treatment Storage and Disposal Facility:	Not reported
Active Site State-Reg Handler:	---
Federal Facility Indicator:	Not reported
Hazardous Secondary Material Indicator:	NN
Sub-Part K Indicator:	Not reported
Commercial TSD Indicator:	No
Treatment Storage and Disposal Type:	Not reported
2018 GPRA Permit Baseline:	Not on the Baseline
2018 GPRA Renewals Baseline:	Not on the Baseline
Permit Renewals Workload Universe:	Not reported
Permit Workload Universe:	Not reported
Permit Progress Universe:	Not reported
Post-Closure Workload Universe:	Not reported
Closure Workload Universe:	Not reported
202 GPRA Corrective Action Baseline:	No
Corrective Action Workload Universe:	No
Subject to Corrective Action Universe:	No
Non-TSDFs Where RCRA CA has Been Imposed Universe:	No
TSDFs Potentially Subject to CA Under 3004 (u)/(v) Universe:	No
TSDFs Only Subject to CA under Discretionary Auth Universe:	No
Corrective Action Priority Ranking:	No NCAPS ranking
Environmental Control Indicator:	No
Institutional Control Indicator:	No
Human Exposure Controls Indicator:	N/A
Groundwater Controls Indicator:	N/A
Operating TSDF Universe:	Not reported
Full Enforcement Universe:	Not reported
Significant Non-Complier Universe:	No
Unaddressed Significant Non-Complier Universe:	No
Addressed Significant Non-Complier Universe:	No
Significant Non-Complier With a Compliance Schedule Universe:	No
Financial Assurance Required:	Not reported
Handler Date of Last Change:	2011-07-14 14:07:25.0
Recognized Trader-Importer:	No
Recognized Trader-Exporter:	No
Importer of Spent Lead Acid Batteries:	No
Exporter of Spent Lead Acid Batteries:	No
Recycler Activity Without Storage:	Not reported
Manifest Broker:	Not reported
Sub-Part P Indicator:	Not reported

WYNNS A DIV OF ILLINOIS TOOL WORKS (Continued) **1014915597**

Hazardous Waste Summary:

Waste Code: D001
Waste Description: IGNITABLE WASTE

Waste Code: D003
Waste Description: REACTIVE WASTE

Waste Code: F003
Waste Description: THE FOLLOWING SPENT NONHALOGENATED SOLVENTS: XYLENE, ACETONE, ETHYL ACETATE, ETHYL BENZENE, ETHYL ETHER, METHYL ISOBUTYL KETONE, N-BUTYL ALCOHOL, CYCLOHEXANONE, AND METHANOL; ALL SPENT SOLVENT MIXTURES/BLENDS CONTAINING, BEFORE USE, ONLY THE ABOVE SPENT NONHALOGENATED SOLVENTS; AND ALL SPENT SOLVENT MIXTURES/BLENDS CONTAINING, BEFORE USE, ONE OR MORE OF THE ABOVE NONHALOGENATED SOLVENTS, AND A TOTAL OF TEN PERCENT OR MORE (BY VOLUME) OF ONE OR MORE OF THOSE SOLVENTS LISTED IN F001, F002, F004, AND F005; AND STILL BOTTOMS FROM THE RECOVERY OF THESE SPENT SOLVENTS AND SPENT SOLVENT MIXTURES.

Waste Code: F005
Waste Description: THE FOLLOWING SPENT NONHALOGENATED SOLVENTS: TOLUENE, METHYL ETHYL KETONE, CARBON DISULFIDE, ISOBUTANOL, PYRIDINE, BENZENE, 2-ETHOXYETHANOL, AND 2-NITROPROPANE; ALL SPENT SOLVENT MIXTURES/BLENDS CONTAINING, BEFORE USE, A TOTAL OF TEN PERCENT OR MORE (BY VOLUME) OF ONE OR MORE OF THE ABOVE NONHALOGENATED SOLVENTS OR THOSE SOLVENTS LISTED IN F001, F002, OR F004; AND STILL BOTTOMS FROM THE RECOVERY OF THESE SPENT SOLVENTS AND SPENT SOLVENT MIXTURES.

Handler - Owner Operator:

Owner/Operator Indicator: Operator
Owner/Operator Name: WYNNS A DIV ILLINOIS TOOL WORKS
Legal Status: Private
Date Became Current: 2011-04-01 00:00:00.
Date Ended Current: Not reported
Owner/Operator Address: Not reported
Owner/Operator City,State,Zip: Not reported
Owner/Operator Telephone: Not reported
Owner/Operator Telephone Ext: Not reported
Owner/Operator Fax: Not reported
Owner/Operator Email: Not reported

Owner/Operator Indicator: Owner
Owner/Operator Name: NAN YU ING
Legal Status: Private
Date Became Current: 2008-10-31 00:00:00.
Date Ended Current: Not reported
Owner/Operator Address: 5288 RIVERGRADE RD
Owner/Operator City,State,Zip: IRWINDALE, CA 91706
Owner/Operator Telephone: 626-990-8388
Owner/Operator Telephone Ext: Not reported
Owner/Operator Fax: Not reported
Owner/Operator Email: Not reported

Historic Generators:

Receive Date: 2011-06-20 00:00:00.0
Handler Name: WYNNS A DIV OF ILLINOIS TOOL WORKS

WYNNS A DIV OF ILLINOIS TOOL WORKS (Continued) **1014915597**

Federal Waste Generator Description:	Small Quantity Generator
State District Owner:	Not reported
Large Quantity Handler of Universal Waste:	No
Recognized Trader Importer:	No
Recognized Trader Exporter:	No
Spent Lead Acid Battery Importer:	No
Spent Lead Acid Battery Exporter:	No
Current Record:	Yes
Non Storage Recycler Activity:	Not reported
Electronic Manifest Broker:	Not reported

List of NAICS Codes and Descriptions:

NAICS Code:	324191
NAICS Description:	PETROLEUM LUBRICATING OIL AND GREASE MANUFACTURING

Facility Has Received Notices of Violations:

Violations:	No Violations Found

Evaluation Action Summary:

Evaluations:	No Evaluations Found

HAZNET:

Name:	WYNNS A DIV OF ILLINOIS TOOL WORKS
Address:	5238 RIVERGRADE RD
Address 2:	Not reported
City,State,Zip:	IRWINDALE, CA 917060000
Contact:	LORI CATHERASOO EXT 306
Telephone:	6263340231
Mailing Name:	Not reported
Mailing Address:	5238 RIVERGRADE RD
Year:	2013
Gepaid:	CAR000220269
TSD EPA ID:	TXD982560294
CA Waste Code:	551 - Laboratory waste chemicals
Disposal Method:	H141 - Storage, Bulking, And/Or Transfer Off Site--No Treatment/Reovery (H010-H129) Or (H131-H135)
Tons:	0.0025
Year:	2013
Gepaid:	CAR000220269
TSD EPA ID:	CAD008364432
CA Waste Code:	551 - Laboratory waste chemicals
Disposal Method:	H141 - Storage, Bulking, And/Or Transfer Off Site--No Treatment/Reovery (H010-H129) Or (H131-H135)
Tons:	0.0255
Year:	2013
Gepaid:	CAR000220269
TSD EPA ID:	TXD000838896
CA Waste Code:	331 - Off-specification, aged or surplus organics
Disposal Method:	H040 - Incineration--Thermal Destruction Other Than Use As A Fuel
Tons:	1

WYNNS A DIV OF ILLINOIS TOOL WORKS (Continued) **1014915597**

Year: 2013
Gepaid: CAR000220269
TSD EPA ID: CAT080013352
CA Waste Code: 221 - Waste oil and mixed oil
Disposal Method: H039 - Other Recovery Of Reclamation For Reuse Including Acid Regeneration, Organics Recovery Ect
Tons: 2.964

Year: 2013
Gepaid: CAR000220269
TSD EPA ID: NVD980895338
CA Waste Code: 551 - Laboratory waste chemicals
Disposal Method: H141 - Storage, Bulking, And/Or Transfer Off Site--No Treatment/Reovery (H010-H129) Or (H131-H135)
Tons: 0.0145

Year: 2013
Gepaid: CAR000220269
TSD EPA ID: NVD980895338
CA Waste Code: 551 - Laboratory waste chemicals
Disposal Method: H121 - Neutralization Only
Tons: 0.0075

Year: 2013
Gepaid: CAR000220269
TSD EPA ID: CAD028409019
CA Waste Code: 551 - Laboratory waste chemicals
Disposal Method: H141 - Storage, Bulking, And/Or Transfer Off Site--No Treatment/Reovery (H010-H129) Or (H131-H135)
Tons: 0.075

Year: 2013
Gepaid: CAR000220269
TSD EPA ID: CAD008252405
CA Waste Code: 214 - Unspecified solvent mixture
Disposal Method: H061 - Fuel Blending Prior To Energy Recovery At Another Site
Tons: 0.5

Year: 2013
Gepaid: CAR000220269
TSD EPA ID: CAD008252405
CA Waste Code: 331 - Off-specification, aged or surplus organics
Disposal Method: H141 - Storage, Bulking, And/Or Transfer Off Site--No Treatment/Reovery (H010-H129) Or (H131-H135)
Tons: 0.075

Year: 2012
Gepaid: CAR000220269
TSD EPA ID: CAD008252405
CA Waste Code: 331 - Off-specification, aged or surplus organics
Disposal Method: H141 - Storage, Bulking, And/Or Transfer Off Site--No Treatment/Reovery (H010-H129) Or (H131-H135)
Tons: 0.35

Click this hyperlink while viewing on your computer to access
5 additional CA HAZNET: record(s) in the EDR Site Report.

WYNNS A DIV OF ILLINOIS TOOL WORKS (Continued) **1014915597**

Additional Info:

Year:	2013
Gen EPA ID:	CAR000220269
Shipment Date:	20130530
Creation Date:	8/10/2013 22:15:09
Receipt Date:	20130530
Manifest ID:	009541715JJK
Trans EPA ID:	CAL000264806
Trans Name:	EXPRESS OIL CO
Trans 2 EPA ID:	Not reported
Trans 2 Name:	Not reported
TSDF EPA ID:	CAT080013352
Trans Name:	DEMENNO KERDOON
TSDF Alt EPA ID:	Not reported
TSDF Alt Name:	Not reported
Waste Code Description:	221 - Waste oil and mixed oil
RCRA Code:	Not reported
Meth Code:	H039 - Other Recovery Of Reclamation For Reuse Including Acid Regeneration, Organics Recovery Ect
Quantity Tons:	0.456
Waste Quantity:	120
Quantity Unit:	G
Additional Code 1:	Not reported
Additional Code 2:	Not reported
Additional Code 3:	Not reported
Additional Code 4:	Not reported
Additional Code 5:	Not reported
Shipment Date:	20130423
Creation Date:	9/9/2013 22:15:10
Receipt Date:	20130430
Manifest ID:	002014527GBF
Trans EPA ID:	CAD066151648
Trans Name:	THOMAS GRAY & ASSOCIATES INC
Trans 2 EPA ID:	Not reported
Trans 2 Name:	Not reported
TSDF EPA ID:	TXD982560294
Trans Name:	NSSI RECOVERY SERVICES INC
TSDF Alt EPA ID:	Not reported
TSDF Alt Name:	Not reported
Waste Code Description:	551 - Laboratory waste chemicals 561 Detergent and soap
RCRA Code:	D001
Meth Code:	H141 - Storage, Bulking, And/Or Transfer Off Site--No Treatment/Reovery (H010-H129) Or (H131-H135)
Quantity Tons:	0.0025
Waste Quantity:	5
Quantity Unit:	P
Additional Code 1:	Not reported
Additional Code 2:	Not reported
Additional Code 3:	Not reported
Additional Code 4:	Not reported
Additional Code 5:	Not reported
Shipment Date:	20130404
Creation Date:	9/15/2013 22:15:09
Receipt Date:	20130426

WYNNS A DIV OF ILLINOIS TOOL WORKS (Continued) **1014915597**

Manifest ID:	011475011JJK
Trans EPA ID:	CAD983613688
Trans Name:	MILES CHEMICAL COMPANY INC
Trans 2 EPA ID:	CAD983649880
Trans 2 Name:	PSC ENVIRONMENTAL SERVICES OF POMONA LP
TSDF EPA ID:	NVD980895338
Trans Name:	21ST CENTURY ENVIRONMENTAL MANAGEMENT OF NV
TSDF Alt EPA ID:	Not reported
TSDF Alt Name:	Not reported
Waste Code Description:	551 - Laboratory waste chemicals 561 Detergent and soap
RCRA Code:	D003
Meth Code:	H141 - Storage, Bulking, And/Or Transfer Off Site--No Treatment/Reovery (H010-H129) Or (H131-H135)
Quantity Tons:	0.0035
Waste Quantity:	7
Quantity Unit:	P
Additional Code 1:	Not reported
Additional Code 2:	Not reported
Additional Code 3:	Not reported
Additional Code 4:	Not reported
Additional Code 5:	Not reported
Shipment Date:	20130402
Creation Date:	9/15/2013 22:15:09
Receipt Date:	20130426
Manifest ID:	011475010JJK
Trans EPA ID:	CAD983613688
Trans Name:	MILES CHEMICAL COMPANY INC
Trans 2 EPA ID:	CAD983049880
Trans 2 Name:	PSC ENVIRONMENTAL SERVICES OF POMONA LP
TSDF EPA ID:	NVD980895338
Trans Name:	21ST CENTURY ENVIRONMENTAL MANAGEMENT OF NE
TSDF Alt EPA ID:	Not reported
TSDF Alt Name:	Not reported
Waste Code Description:	551 - Laboratory waste chemicals 561 Detergent and soap
RCRA Code:	D003
Meth Code:	H141 - Storage, Bulking, And/Or Transfer Off Site--No Treatment/Reovery (H010-H129) Or (H131-H135)
Quantity Tons:	0.004
Waste Quantity:	8
Quantity Unit:	P
Additional Code 1:	D002
Additional Code 2:	Not reported
Additional Code 3:	Not reported
Additional Code 4:	Not reported
Additional Code 5:	Not reported
Shipment Date:	20130402
Creation Date:	6/20/2013 22:15:06
Receipt Date:	20130419
Manifest ID:	011475012JJK
Trans EPA ID:	CAD983613688
Trans Name:	MILES CHEMICAL COMPANY INC
Trans 2 EPA ID:	CAD983649880
Trans 2 Name:	PSC ENVIRONMENTAL SERVICES OF POMONA LP
TSDF EPA ID:	CAD008364432
Trans Name:	RHO CHEM LLC

WYNNS A DIV OF ILLINOIS TOOL WORKS (Continued) **1014915597**

TSDF Alt EPA ID:	Not reported
TSDF Alt Name:	Not reported
Waste Code Description:	551 - Laboratory waste chemicals 561 Detergent and soap
RCRA Code:	D002
Meth Code:	H141 - Storage, Bulking, And/Or Transfer Off Site--No Treatment/Reovery (H010-H129) Or (H131-H135)
Quantity Tons:	0.0035
Waste Quantity:	7
Quantity Unit:	P
Additional Code 1:	Not reported
Additional Code 2:	Not reported
Additional Code 3:	Not reported
Additional Code 4:	Not reported
Additional Code 5:	Not reported
Shipment Date:	20130402
Creation Date:	6/20/2013 22:15:06
Receipt Date:	20130419
Manifest ID:	011475012JJK
Trans EPA ID:	CAD983613688
Trans Name:	MILES CHEMICAL COMPANY INC
Trans 2 EPA ID:	CAD983649880
Trans 2 Name:	PSC ENVIRONMENTAL SERVICES OF POMONA LP
TSDF EPA ID:	CAD008364432
Trans Name:	RHO CHEM LLC
TSDF Alt EPA ID:	Not reported
TSDF Alt Name:	Not reported
Waste Code Description:	551 - Laboratory waste chemicals 561 Detergent and soap
RCRA Code:	D002
Meth Code:	H141 - Storage, Bulking, And/Or Transfer Off Site--No Treatment/Reovery (H010-H129) Or (H131-H135)
Quantity Tons:	0.005
Waste Quantity:	10
Quantity Unit:	P
Additional Code 1:	Not reported
Additional Code 2:	Not reported
Additional Code 3:	Not reported
Additional Code 4:	Not reported
Additional Code 5:	Not reported
Shipment Date:	20130402
Creation Date:	6/20/2013 22:15:06
Receipt Date:	20130419
Manifest ID:	011475012JJK
Trans EPA ID:	CAD983613688
Trans Name:	MILES CHEMICAL COMPANY INC
Trans 2 EPA ID:	CAD983649880
Trans 2 Name:	PSC ENVIRONMENTAL SERVICES OF POMONA LP
TSDF EPA ID:	CAD008364432
Trans Name:	RHO CHEM LLC
TSDF Alt EPA ID:	Not reported
TSDF Alt Name:	Not reported
Waste Code Description:	551 - Laboratory waste chemicals 561 Detergent and soap
RCRA Code:	D002
Meth Code:	H141 - Storage, Bulking, And/Or Transfer Off Site--No Treatment/Reovery (H010-H129) Or (H131-H135)
Quantity Tons:	0.007

WYNNS A DIV OF ILLINOIS TOOL WORKS (Continued) **1014915597**

Waste Quantity:	14
Quantity Unit:	P
Additional Code 1:	Not reported
Additional Code 2:	Not reported
Additional Code 3:	Not reported
Additional Code 4:	Not reported
Additional Code 5:	Not reported
Shipment Date:	20130402
Creation Date:	6/20/2013 22:15:06
Receipt Date:	20130419
Manifest ID:	011475012JJK
Trans EPA ID:	CAD983613688
Trans Name:	MILES CHEMICAL COMPANY INC
Trans 2 EPA ID:	CAD983649880
Trans 2 Name:	PSC ENVIRONMENTAL SERVICES OF POMONA LP
TSDF EPA ID:	CAD008364432
Trans Name:	RHO CHEM LLC
TSDF Alt EPA ID:	Not reported
TSDF Alt Name:	Not reported
Waste Code Description:	551 - Laboratory waste chemicals 561 Detergent and soap
RCRA Code:	D002
Meth Code:	H141 - Storage, Bulking, And/Or Transfer Off Site--No Treatment/Reovery (H010-H129) Or (H131-H135)
Quantity Tons:	0.01
Waste Quantity:	20
Quantity Unit:	P
Additional Code 1:	Not reported
Additional Code 2:	Not reported
Additional Code 3:	Not reported
Additional Code 4:	Not reported
Additional Code 5:	Not reported
Shipment Date:	20130402
Creation Date:	6/7/2013 22:15:20
Receipt Date:	20130404
Manifest ID:	011475013JJK
Trans EPA ID:	CAD983613688
Trans Name:	MILES CHEMICAL COMPANY INC
Trans 2 EPA ID:	Not reported
Trans 2 Name:	Not reported
TSDF EPA ID:	CAD028409019
Trans Name:	CROSBY & OVERTON INC
TSDF Alt EPA ID:	Not reported
TSDF Alt Name:	Not reported
Waste Code Description:	551 - Laboratory waste chemicals 561 Detergent and soap
RCRA Code:	D019
Meth Code:	H141 - Storage, Bulking, And/Or Transfer Off Site--No Treatment/Reovery (H010-H129) Or (H131-H135)
Quantity Tons:	0.075
Waste Quantity:	150
Quantity Unit:	P
Additional Code 1:	D008
Additional Code 2:	D005
Additional Code 3:	D004
Additional Code 4:	Not reported
Additional Code 5:	Not reported

WYNNS A DIV OF ILLINOIS TOOL WORKS (Continued) **1014915597**

Shipment Date:	20130402
Creation Date:	9/15/2013 22:15:09
Receipt Date:	20130426
Manifest ID:	011475010JJK
Trans EPA ID:	CAD983613688
Trans Name:	MILES CHEMICAL COMPANY INC
Trans 2 EPA ID:	CAD983049880
Trans 2 Name:	PSC ENVIRONMENTAL SERVICES OF POMONA LP
TSDF EPA ID:	NVD980895338
Trans Name:	21ST CENTURY ENVIRONMENTAL MANAGEMENT OF NE
TSDF Alt EPA ID:	Not reported
TSDF Alt Name:	Not reported
Waste Code Description:	551 - Laboratory waste chemicals 561 Detergent and soap
RCRA Code:	U133
Meth Code:	H141 - Storage, Bulking, And/Or Transfer Off Site--No Treatment/Reovery (H010-H129) Or (H131-H135)
Quantity Tons:	0.0035
Waste Quantity:	7
Quantity Unit:	P
Additional Code 1:	Not reported
Additional Code 2:	Not reported
Additional Code 3:	Not reported
Additional Code 4:	Not reported
Additional Code 5:	Not reported

Additional Info:

Year:	2011
Gen EPA ID:	CAR000220269

Shipment Date:	20111025
Creation Date:	4/13/2012 20:30:11
Receipt Date:	20111026
Manifest ID:	008667951JJK
Trans EPA ID:	CAL000264806
Trans Name:	EXPRESS OIL CO
Trans 2 EPA ID:	Not reported
Trans 2 Name:	Not reported
TSDF EPA ID:	CAD008252405
Trans Name:	PACIFIC RESOURCE REC
TSDF Alt EPA ID:	Not reported
TSDF Alt Name:	Not reported
Waste Code Description:	214 - Unspecified solvent mixture
RCRA Code:	F005
Meth Code:	H061 - Fuel Blending Prior To Energy Recovery At Another Site
Quantity Tons:	0.45
Waste Quantity:	900
Quantity Unit:	P
Additional Code 1:	F003
Additional Code 2:	D001
Additional Code 3:	Not reported
Additional Code 4:	Not reported
Additional Code 5:	Not reported

Shipment Date:	20111024
Creation Date:	1/12/2012 18:30:42
Receipt Date:	20111024
Manifest ID:	008667949JJK

WYNNS A DIV OF ILLINOIS TOOL WORKS (Continued) **1014915597**

Trans EPA ID:	CAL000264806
Trans Name:	EXPRESS OIL CO
Trans 2 EPA ID:	Not reported
Trans 2 Name:	Not reported
TSDF EPA ID:	CAT080013352
Trans Name:	DEMENNO KERDOON
TSDF Alt EPA ID:	Not reported
TSDF Alt Name:	Not reported
Waste Code Description:	221 - Waste oil and mixed oil
RCRA Code:	Not reported
Meth Code:	H039 - Other Recovery Of Reclamation For Reuse Including Acid Regeneration, Organics Recovery Ect
Quantity Tons:	0.627
Waste Quantity:	165
Quantity Unit:	G
Additional Code 1:	Not reported
Additional Code 2:	Not reported
Additional Code 3:	Not reported
Additional Code 4:	Not reported
Additional Code 5:	Not reported

Additional Info:

Year:	2012
Gen EPA ID:	CAR000220269
Shipment Date:	20121207
Creation Date:	4/30/2013 22:15:27
Receipt Date:	20121207
Manifest ID:	009540568JJK
Trans EPA ID:	CAL000264806
Trans Name:	EXPRESS OIL CO
Trans 2 EPA ID:	Not reported
Trans 2 Name:	Not reported
TSDF EPA ID:	CAD008252405
Trans Name:	PACIFIC RESOURCE REC
TSDF Alt EPA ID:	Not reported
TSDF Alt Name:	Not reported
Waste Code Description:	- Not reported
RCRA Code:	Not reported
Meth Code:	H141 - Storage, Bulking, And/Or Transfer Off Site--No Treatment/Reovery (H010-H129) Or (H131-H135)
Quantity Tons:	0.1
Waste Quantity:	200
Quantity Unit:	P
Additional Code 1:	Not reported
Additional Code 2:	Not reported
Additional Code 3:	Not reported
Additional Code 4:	Not reported
Additional Code 5:	Not reported
Shipment Date:	20121207
Creation Date:	4/30/2013 22:15:27
Receipt Date:	20121207
Manifest ID:	009540568JJK
Trans EPA ID:	CAL000264806
Trans Name:	EXPRESS OIL CO
Trans 2 EPA ID:	Not reported

WYNNS A DIV OF ILLINOIS TOOL WORKS (Continued) **1014915597**

Trans 2 Name:	Not reported
TSDF EPA ID:	CAD008252405
Trans Name:	PACIFIC RESOURCE REC
TSDF Alt EPA ID:	Not reported
TSDF Alt Name:	Not reported
Waste Code Description:	331 - Off-specification, aged, or surplus organics
RCRA Code:	D001
Meth Code:	H141 - Storage, Bulking, And/Or Transfer Off Site--No Treatment/Reovery (H010-H129) Or (H131-H135)
Quantity Tons:	0.35
Waste Quantity:	700
Quantity Unit:	P
Additional Code 1:	Not reported
Additional Code 2:	Not reported
Additional Code 3:	Not reported
Additional Code 4:	Not reported
Additional Code 5:	Not reported
Shipment Date:	20121121
Creation Date:	4/29/2013 22:15:20
Receipt Date:	20121121
Manifest ID:	009539955JJK
Trans EPA ID:	CAL000264806
Trans Name:	EXPRESS OIL CO
Trans 2 EPA ID:	Not reported
Trans 2 Name:	Not reported
TSDF EPA ID:	CAD008252405
Trans Name:	PACIFIC RESOURCE REC
TSDF Alt EPA ID:	Not reported
TSDF Alt Name:	Not reported
Waste Code Description:	214 - Unspecified solvent mixture
RCRA Code:	F005
Meth Code:	H061 - Fuel Blending Prior To Energy Recovery At Another Site
Quantity Tons:	0.5
Waste Quantity:	1000
Quantity Unit:	P
Additional Code 1:	F003
Additional Code 2:	D001
Additional Code 3:	Not reported
Additional Code 4:	Not reported
Additional Code 5:	Not reported
Shipment Date:	20121121
Creation Date:	2/9/2013 22:15:14
Receipt Date:	20121126
Manifest ID:	009539923JJK
Trans EPA ID:	CAL000264806
Trans Name:	EXPRESS OIL CO
Trans 2 EPA ID:	Not reported
Trans 2 Name:	Not reported
TSDF EPA ID:	CAT080013352
Trans Name:	DEMENNO KERDOON
TSDF Alt EPA ID:	Not reported
TSDF Alt Name:	Not reported
Waste Code Description:	221 - Waste oil and mixed oil
RCRA Code:	Not reported
Meth Code:	H039 - Other Recovery Of Reclamation For Reuse Including Acid

WYNNS A DIV OF ILLINOIS TOOL WORKS (Continued) **1014915597**

	Regeneration, Organics Recovery Ect
Quantity Tons:	1.045
Waste Quantity:	275
Quantity Unit:	G
Additional Code 1:	Not reported
Additional Code 2:	Not reported
Additional Code 3:	Not reported
Additional Code 4:	Not reported
Additional Code 5:	Not reported
Shipment Date:	20121108
Creation Date:	1/9/2013 22:15:34
Receipt Date:	20121108
Manifest ID:	009539815JJK
Trans EPA ID:	CAL000264806
Trans Name:	EXPRESS OIL CO
Trans 2 EPA ID:	Not reported
Trans 2 Name:	Not reported
TSDF EPA ID:	CAT080013352
Trans Name:	DEMENNO KERDOON
TSDF Alt EPA ID:	Not reported
TSDF Alt Name:	Not reported
Waste Code Description:	221 - Waste oil and mixed oil
RCRA Code:	Not reported
Meth Code:	H039 - Other Recovery Of Reclamation For Reuse Including Acid Regeneration, Organics Recovery Ect
Quantity Tons:	1.444
Waste Quantity:	380
Quantity Unit:	G
Additional Code 1:	Not reported
Additional Code 2:	Not reported
Additional Code 3:	Not reported
Additional Code 4:	Not reported
Additional Code 5:	Not reported
Shipment Date:	20121022
Creation Date:	4/4/2013 22:15:21
Receipt Date:	20121022
Manifest ID:	009539786JJK
Trans EPA ID:	CAL000264806
Trans Name:	EXPRESS OIL CO
Trans 2 EPA ID:	Not reported
Trans 2 Name:	Not reported
TSDF EPA ID:	CAD008252405
Trans Name:	PACIFIC RESOURCE REC
TSDF Alt EPA ID:	Not reported
TSDF Alt Name:	Not reported
Waste Code Description:	214 - Unspecified solvent mixture
RCRA Code:	F005
Meth Code:	H061 - Fuel Blending Prior To Energy Recovery At Another Site
Quantity Tons:	0.225
Waste Quantity:	450
Quantity Unit:	P
Additional Code 1:	F003
Additional Code 2:	D001
Additional Code 3:	Not reported
Additional Code 4:	Not reported

WYNNS A DIV OF ILLINOIS TOOL WORKS (Continued) **1014915597**

Additional Code 5:	Not reported
Shipment Date:	20121022
Creation Date:	12/24/2012 22:15:22
Receipt Date:	20121024
Manifest ID:	009539772JJK
Trans EPA ID:	CAL000264806
Trans Name:	EXPRESS OIL CO
Trans 2 EPA ID:	Not reported
Trans 2 Name:	Not reported
TSDF EPA ID:	CAT080013352
Trans Name:	DEMENNO KERDOON
TSDF Alt EPA ID:	Not reported
TSDF Alt Name:	Not reported
Waste Code Description:	221 - Waste oil and mixed oil
RCRA Code:	Not reported
Meth Code:	H039 - Other Recovery Of Reclamation For Reuse Including Acid Regeneration, Organics Recovery Ect
Quantity Tons:	0.684
Waste Quantity:	180
Quantity Unit:	G
Additional Code 1:	Not reported
Additional Code 2:	Not reported
Additional Code 3:	Not reported
Additional Code 4:	Not reported
Additional Code 5:	Not reported
Shipment Date:	20120706
Creation Date:	10/15/2012 22:15:12
Receipt Date:	20120706
Manifest ID:	009540190JJK
Trans EPA ID:	CAL000264806
Trans Name:	EXPRESS OIL CO
Trans 2 EPA ID:	Not reported
Trans 2 Name:	Not reported
TSDF EPA ID:	CAT080013352
Trans Name:	DEMENNO KERDOON
TSDF Alt EPA ID:	Not reported
TSDF Alt Name:	Not reported
Waste Code Description:	221 - Waste oil and mixed oil
RCRA Code:	Not reported
Meth Code:	H039 - Other Recovery Of Reclamation For Reuse Including Acid Regeneration, Organics Recovery Ect
Quantity Tons:	0.836
Waste Quantity:	220
Quantity Unit:	G
Additional Code 1:	Not reported
Additional Code 2:	Not reported
Additional Code 3:	Not reported
Additional Code 4:	Not reported
Additional Code 5:	Not reported
Shipment Date:	20120612
Creation Date:	9/17/2012 22:15:26
Receipt Date:	20120612
Manifest ID:	009540088JJK
Trans EPA ID:	CAL000264806

WYNNS A DIV OF ILLINOIS TOOL WORKS (Continued) **1014915597**

Trans Name:	EXPRESS OIL CO
Trans 2 EPA ID:	Not reported
Trans 2 Name:	Not reported
TSDF EPA ID:	CAT080013352
Trans Name:	DEMENNO KERDOON
TSDF Alt EPA ID:	Not reported
TSDF Alt Name:	Not reported
Waste Code Description:	221 - Waste oil and mixed oil
RCRA Code:	Not reported
Meth Code:	H039 - Other Recovery Of Reclamation For Reuse Including Acid Regeneration, Organics Recovery Ect
Quantity Tons:	1.026
Waste Quantity:	270
Quantity Unit:	G
Additional Code 1:	Not reported
Additional Code 2:	Not reported
Additional Code 3:	Not reported
Additional Code 4:	Not reported
Additional Code 5:	Not reported
Shipment Date:	20120207
Creation Date:	4/11/2012 20:30:23
Receipt Date:	20120207
Manifest ID:	008667566JJK
Trans EPA ID:	CAL000264806
Trans Name:	EXPRESS OIL CO
Trans 2 EPA ID:	Not reported
Trans 2 Name:	Not reported
TSDF EPA ID:	CAT080013352
Trans Name:	DEMENNO KERDOON
TSDF Alt EPA ID:	Not reported
TSDF Alt Name:	Not reported
Waste Code Description:	221 - Waste oil and mixed oil
RCRA Code:	Not reported
Meth Code:	H039 - Other Recovery Of Reclamation For Reuse Including Acid Regeneration, Organics Recovery Ect
Quantity Tons:	0.228
Waste Quantity:	60
Quantity Unit:	G
Additional Code 1:	Not reported
Additional Code 2:	Not reported
Additional Code 3:	Not reported
Additional Code 4:	Not reported
Additional Code 5:	Not reported

HWTS:

Name:	WYNNS A DIV OF ILLINOIS TOOL WORKS
Address:	5238 RIVERGRADE RD
Address 2:	Not reported
City,State,Zip:	IRWINDALE, CA 917060000
EPA ID:	CAR000220269
Inactive Date:	06/30/2013
Create Date:	07/28/2011
Last Act Date:	09/19/2014
Mailing Name:	Not reported
Mailing Address:	5238 RIVERGRADE RD
Mailing Address 2:	Not reported

WYNNS A DIV OF ILLINOIS TOOL WORKS (Continued) **1014915597**

Mailing City,State,Zip:	IRWINDALE, CA 917060000
Owner Name:	WYNNS A DIV OF ILLINOIS TOOL WORKS
Owner Address:	5238 RIVERGRADE RD
Owner Address 2:	Not reported
Owner City,State,Zip:	IRWINDALE, CA 917060000
Contact Name:	LORI CATHERASOO EXT 306
Contact Address:	5238 RIVERGRADE RD
Contact Address 2:	Not reported
City,State,Zip:	IRWINDALE, CA 917060000

N236 West 1/4-1/2 0.437 mi. 2309 ft. | **ADVANTEST AMERICA INC** | **CERS HAZ WASTE** | **S113801526**
5188 COMMERCE DR | **HAZNET** | **N/A**
BALDWIN PARK, CA 91706 | **NPDES**
CIWQS
Site 1 of 12 in cluster N | **CERS**
HWTS

Relative: Lower

Actual: 403 ft.

CERS HAZ WASTE:

Name:	ADVANTEST AMERICA INC.
Address:	5188 COMMERCE DR
City,State,Zip:	BALDWIN PARK, CA 91706
Site ID:	3309
CERS ID:	10291939
CERS Description:	Hazardous Waste Generator

HAZNET:

Name:	ADVANTEST AMERICA INC
Address:	5188 COMMERCE DR
Address 2:	Not reported
City,State,Zip:	BALDWIN PARK, CA 917061450
Contact:	RAUL LOPEZ
Telephone:	6264726732
Mailing Name:	Not reported
Mailing Address:	5188 COMMERCE DRIVE
Year:	2013
Gepaid:	CAL000372771
TSD EPA ID:	Not reported
CA Waste Code:	214 - Unspecified solvent mixture
Disposal Method:	H061 - Fuel Blending Prior To Energy Recovery At Another Site
Tons:	0.2
Year:	2013
Gepaid:	CAL000372771
TSD EPA ID:	CAD008302903
CA Waste Code:	551 - Laboratory waste chemicals
Disposal Method:	H141 - Storage, Bulking, And/Or Transfer Off Site--No Treatment/Reovery (H010-H129) Or (H131-H135)
Tons:	0.1665
Year:	2013
Gepaid:	CAL000372771
TSD EPA ID:	CAD008302903
CA Waste Code:	214 - Unspecified solvent mixture
Disposal Method:	H061 - Fuel Blending Prior To Energy Recovery At Another Site
Tons:	1.625

ADVANTEST AMERICA INC (Continued) **S113801526**

Year:	2013
Gepaid:	CAL000372771
TSD EPA ID:	CAD008302903
CA Waste Code:	133 - Aqueous solution with total organic residues 10 percent or more
Disposal Method:	H141 - Storage, Bulking, And/Or Transfer Off Site--No Treatment/Reovery (H010-H129) Or (H131-H135)
Tons:	0.4

Year:	2013
Gepaid:	CAL000372771
TSD EPA ID:	CAD008302903
CA Waste Code:	181 - Other inorganic solid waste
Disposal Method:	H141 - Storage, Bulking, And/Or Transfer Off Site--No Treatment/Reovery (H010-H129) Or (H131-H135)
Tons:	1.4675

Year:	2013
Gepaid:	CAL000372771
TSD EPA ID:	CAD008302903
CA Waste Code:	122 - Alkaline solution without metals pH >= 12.5
Disposal Method:	H141 - Storage, Bulking, And/Or Transfer Off Site--No Treatment/Reovery (H010-H129) Or (H131-H135)
Tons:	2.225

Year:	2013
Gepaid:	CAL000372771
TSD EPA ID:	Not reported
CA Waste Code:	791 - Liquids with pH <= 2
Disposal Method:	H141 - Storage, Bulking, And/Or Transfer Off Site--No Treatment/Reovery (H010-H129) Or (H131-H135)
Tons:	0.9

Year:	2013
Gepaid:	CAL000372771
TSD EPA ID:	CAD008302903
CA Waste Code:	791 - Liquids with pH <= 2
Disposal Method:	H141 - Storage, Bulking, And/Or Transfer Off Site--No Treatment/Reovery (H010-H129) Or (H131-H135)
Tons:	6.35

Year:	2013
Gepaid:	CAL000372771
TSD EPA ID:	Not reported
CA Waste Code:	352 - Other organic solids
Disposal Method:	H141 - Storage, Bulking, And/Or Transfer Off Site--No Treatment/Reovery (H010-H129) Or (H131-H135)
Tons:	0.0375

Year:	2013
Gepaid:	CAL000372771
TSD EPA ID:	CAD008302903
CA Waste Code:	352 - Other organic solids
Disposal Method:	H141 - Storage, Bulking, And/Or Transfer Off Site--No Treatment/Reovery (H010-H129) Or (H131-H135)
Tons:	0.09

ADVANTEST AMERICA INC (Continued) **S113801526**

Click this hyperlink while viewing on your computer to access
6 additional CA HAZNET: record(s) in the EDR Site Report.

Additional Info:

Year:	2012
Gen EPA ID:	CAL000372771
Shipment Date:	20121213
Creation Date:	2/9/2013 22:15:14
Receipt Date:	20121213
Manifest ID:	000579270VES
Trans EPA ID:	NJD080631369
Trans Name:	VEOLIA ES TECHNICAL SOLUTIONS
Trans 2 EPA ID:	Not reported
Trans 2 Name:	Not reported
TSDF EPA ID:	CAD008302903
Trans Name:	VEOLIA ES TECHNICAL SOLUTIONS LLC
TSDF Alt EPA ID:	Not reported
TSDF Alt Name:	Not reported
Waste Code Description:	791 - Liquids with pH < 2 792 Liquids with pH < 2 with metals
RCRA Code:	D002
Meth Code:	H141 - Storage, Bulking, And/Or Transfer Off Site--No Treatment/Reovery (H010-H129) Or (H131-H135)
Quantity Tons:	0.35
Waste Quantity:	700
Quantity Unit:	P
Additional Code 1:	Not reported
Additional Code 2:	Not reported
Additional Code 3:	Not reported
Additional Code 4:	Not reported
Additional Code 5:	Not reported
Shipment Date:	20121213
Creation Date:	2/9/2013 22:15:14
Receipt Date:	20121213
Manifest ID:	000579270VES
Trans EPA ID:	NJD080631369
Trans Name:	VEOLIA ES TECHNICAL SOLUTIONS
Trans 2 EPA ID:	Not reported
Trans 2 Name:	Not reported
TSDF EPA ID:	CAD008302903
Trans Name:	VEOLIA ES TECHNICAL SOLUTIONS LLC
TSDF Alt EPA ID:	Not reported
TSDF Alt Name:	Not reported
Waste Code Description:	122 - Alkaline solution without metals (pH > 12.5
RCRA Code:	D002
Meth Code:	H141 - Storage, Bulking, And/Or Transfer Off Site--No Treatment/Reovery (H010-H129) Or (H131-H135)
Quantity Tons:	0.9
Waste Quantity:	1800
Quantity Unit:	P
Additional Code 1:	Not reported
Additional Code 2:	Not reported
Additional Code 3:	Not reported
Additional Code 4:	Not reported
Additional Code 5:	Not reported

ADVANTEST AMERICA INC (Continued) **S113801526**

Shipment Date:	20121130
Creation Date:	3/1/2013 22:15:08
Receipt Date:	20121206
Manifest ID:	000503010VES
Trans EPA ID:	NJD080631369
Trans Name:	VEOLIA ES TECHNICAL SOLUTIONS
Trans 2 EPA ID:	Not reported
Trans 2 Name:	Not reported
TSDF EPA ID:	CAD008302903
Trans Name:	VEOLIA ES TECHNICAL SOLUTIONS LLC
TSDF Alt EPA ID:	Not reported
TSDF Alt Name:	Not reported
Waste Code Description:	791 - Liquids with pH < 2 792 Liquids with pH < 2 with metals
RCRA Code:	D002
Meth Code:	H141 - Storage, Bulking, And/Or Transfer Off Site--No Treatment/Reovery (H010-H129) Or (H131-H135)
Quantity Tons:	1.5
Waste Quantity:	3000
Quantity Unit:	P
Additional Code 1:	Not reported
Additional Code 2:	Not reported
Additional Code 3:	Not reported
Additional Code 4:	Not reported
Additional Code 5:	Not reported

Shipment Date:	20121130
Creation Date:	3/1/2013 22:15:08
Receipt Date:	20121206
Manifest ID:	000503010VES
Trans EPA ID:	NJD080631369
Trans Name:	VEOLIA ES TECHNICAL SOLUTIONS
Trans 2 EPA ID:	Not reported
Trans 2 Name:	Not reported
TSDF EPA ID:	CAD008302903
Trans Name:	VEOLIA ES TECHNICAL SOLUTIONS LLC
TSDF Alt EPA ID:	Not reported
TSDF Alt Name:	Not reported
Waste Code Description:	214 - Unspecified solvent mixture
RCRA Code:	D001
Meth Code:	H061 - Fuel Blending Prior To Energy Recovery At Another Site
Quantity Tons:	0.4
Waste Quantity:	800
Quantity Unit:	P
Additional Code 1:	Not reported
Additional Code 2:	Not reported
Additional Code 3:	Not reported
Additional Code 4:	Not reported
Additional Code 5:	Not reported

Shipment Date:	20121130
Creation Date:	Not reported
Receipt Date:	Not reported
Manifest ID:	000503010VES
Trans EPA ID:	NJD080631369
Trans Name:	VEOLIA ES TECHNICAL SOLUTIONS
Trans 2 EPA ID:	Not reported
Trans 2 Name:	Not reported

ADVANTEST AMERICA INC (Continued) **S113801526**

TSDF EPA ID:	CAD008302903
Trans Name:	VEOLIA ES TECHNICAL SOLUTIONS LLC
TSDF Alt EPA ID:	Not reported
TSDF Alt Name:	Not reported
Waste Code Description:	352 - Other organic solids
RCRA Code:	Not reported
Meth Code:	H141 - Storage, Bulking, And/Or Transfer Off Site--No Treatment/Reovery (H010-H129) Or (H131-H135)
Quantity Tons:	0.0425
Waste Quantity:	85
Quantity Unit:	P
Additional Code 1:	Not reported
Additional Code 2:	Not reported
Additional Code 3:	Not reported
Additional Code 4:	Not reported
Additional Code 5:	Not reported
Shipment Date:	20121130
Creation Date:	Not reported
Receipt Date:	Not reported
Manifest ID:	000503010VES
Trans EPA ID:	NJD080631369
Trans Name:	VEOLIA ES TECHNICAL SOLUTIONS
Trans 2 EPA ID:	Not reported
Trans 2 Name:	Not reported
TSDF EPA ID:	CAD008302903
Trans Name:	VEOLIA ES TECHNICAL SOLUTIONS LLC
TSDF Alt EPA ID:	Not reported
TSDF Alt Name:	Not reported
Waste Code Description:	133 - Aqueous solution with 10% or more total organic residues
RCRA Code:	Not reported
Meth Code:	H141 - Storage, Bulking, And/Or Transfer Off Site--No Treatment/Reovery (H010-H129) Or (H131-H135)
Quantity Tons:	0.575
Waste Quantity:	1150
Quantity Unit:	P
Additional Code 1:	Not reported
Additional Code 2:	Not reported
Additional Code 3:	Not reported
Additional Code 4:	Not reported
Additional Code 5:	Not reported
Shipment Date:	20121130
Creation Date:	3/1/2013 22:15:08
Receipt Date:	20121206
Manifest ID:	000503010VES
Trans EPA ID:	NJD080631369
Trans Name:	VEOLIA ES TECHNICAL SOLUTIONS
Trans 2 EPA ID:	Not reported
Trans 2 Name:	Not reported
TSDF EPA ID:	CAD008302903
Trans Name:	VEOLIA ES TECHNICAL SOLUTIONS LLC
TSDF Alt EPA ID:	Not reported
TSDF Alt Name:	Not reported
Waste Code Description:	122 - Alkaline solution without metals (pH > 12.5
RCRA Code:	D002
Meth Code:	H141 - Storage, Bulking, And/Or Transfer Off Site--No

ADVANTEST AMERICA INC (Continued) **S113801526**

	Treatment/Reovery (H010-H129) Or (H131-H135)
Quantity Tons:	0.225
Waste Quantity:	450
Quantity Unit:	P
Additional Code 1:	Not reported
Additional Code 2:	Not reported
Additional Code 3:	Not reported
Additional Code 4:	Not reported
Additional Code 5:	Not reported
Shipment Date:	20121130
Creation Date:	Not reported
Receipt Date:	Not reported
Manifest ID:	000503010VES
Trans EPA ID:	NJD080631369
Trans Name:	VEOLIA ES TECHNICAL SOLUTIONS
Trans 2 EPA ID:	Not reported
Trans 2 Name:	Not reported
TSDF EPA ID:	CAD008302903
Trans Name:	VEOLIA ES TECHNICAL SOLUTIONS LLC
TSDF Alt EPA ID:	Not reported
TSDF Alt Name:	Not reported
Waste Code Description:	181 - Other inorganic solid waste Organics
RCRA Code:	Not reported
Meth Code:	H141 - Storage, Bulking, And/Or Transfer Off Site--No Treatment/Reovery (H010-H129) Or (H131-H135)
Quantity Tons:	1.1
Waste Quantity:	2200
Quantity Unit:	P
Additional Code 1:	Not reported
Additional Code 2:	Not reported
Additional Code 3:	Not reported
Additional Code 4:	Not reported
Additional Code 5:	Not reported
Shipment Date:	20121130
Creation Date:	3/1/2013 22:15:08
Receipt Date:	20121206
Manifest ID:	000503010VES
Trans EPA ID:	NJD080631369
Trans Name:	VEOLIA ES TECHNICAL SOLUTIONS
Trans 2 EPA ID:	Not reported
Trans 2 Name:	Not reported
TSDF EPA ID:	CAD008302903
Trans Name:	VEOLIA ES TECHNICAL SOLUTIONS LLC
TSDF Alt EPA ID:	Not reported
TSDF Alt Name:	Not reported
Waste Code Description:	352 - Other organic solids
RCRA Code:	D001
Meth Code:	H141 - Storage, Bulking, And/Or Transfer Off Site--No Treatment/Reovery (H010-H129) Or (H131-H135)
Quantity Tons:	0.0375
Waste Quantity:	75
Quantity Unit:	P
Additional Code 1:	Not reported
Additional Code 2:	Not reported
Additional Code 3:	Not reported

ADVANTEST AMERICA INC (Continued) **S113801526**

Additional Code 4:	Not reported
Additional Code 5:	Not reported
Shipment Date:	20121022
Creation Date:	12/20/2012 22:15:24
Receipt Date:	20121022
Manifest ID:	000583820VES
Trans EPA ID:	NJD080631369
Trans Name:	VEOLIA ES TECHNICAL SOLUTIONS
Trans 2 EPA ID:	Not reported
Trans 2 Name:	Not reported
TSDF EPA ID:	CAD008302903
Trans Name:	VEOLIA ES TECHNICAL SOLUTIONS LLC
TSDF Alt EPA ID:	Not reported
TSDF Alt Name:	Not reported
Waste Code Description:	214 - Unspecified solvent mixture
RCRA Code:	D001
Meth Code:	H061 - Fuel Blending Prior To Energy Recovery At Another Site
Quantity Tons:	0.125
Waste Quantity:	250
Quantity Unit:	P
Additional Code 1:	Not reported
Additional Code 2:	Not reported
Additional Code 3:	Not reported
Additional Code 4:	Not reported
Additional Code 5:	Not reported

Additional Info:

Year:	2013
Gen EPA ID:	CAL000372771
Shipment Date:	20130718
Creation Date:	8/22/2013 22:15:23
Receipt Date:	20130718
Manifest ID:	000651911VES
Trans EPA ID:	NJD080631369
Trans Name:	VEOLIA ES TECHNICAL SOLUTIONS
Trans 2 EPA ID:	Not reported
Trans 2 Name:	Not reported
TSDF EPA ID:	CAD008302903
Trans Name:	VEOLIA ES TECHNICAL SOLUTIONS LLC
TSDF Alt EPA ID:	Not reported
TSDF Alt Name:	Not reported
Waste Code Description:	791 - Liquids with pH < 2 792 Liquids with pH < 2 with metals
RCRA Code:	D002
Meth Code:	H141 - Storage, Bulking, And/Or Transfer Off Site--No Treatment/Reovery (H010-H129) Or (H131-H135)
Quantity Tons:	0.8
Waste Quantity:	1600
Quantity Unit:	P
Additional Code 1:	Not reported
Additional Code 2:	Not reported
Additional Code 3:	Not reported
Additional Code 4:	Not reported
Additional Code 5:	Not reported
Shipment Date:	20130718

ADVANTEST AMERICA INC (Continued) **S113801526**

Creation Date:	8/22/2013 22:15:23
Receipt Date:	20130718
Manifest ID:	000651911VES
Trans EPA ID:	NJD080631369
Trans Name:	VEOLIA ES TECHNICAL SOLUTIONS
Trans 2 EPA ID:	Not reported
Trans 2 Name:	Not reported
TSDF EPA ID:	CAD008302903
Trans Name:	VEOLIA ES TECHNICAL SOLUTIONS LLC
TSDF Alt EPA ID:	Not reported
TSDF Alt Name:	Not reported
Waste Code Description:	791 - Liquids with pH < 2 792 Liquids with pH < 2 with metals
RCRA Code:	D002
Meth Code:	H141 - Storage, Bulking, And/Or Transfer Off Site--No Treatment/Reovery (H010-H129) Or (H131-H135)
Quantity Tons:	0.2
Waste Quantity:	400
Quantity Unit:	P
Additional Code 1:	D001
Additional Code 2:	Not reported
Additional Code 3:	Not reported
Additional Code 4:	Not reported
Additional Code 5:	Not reported
Shipment Date:	20130718
Creation Date:	8/22/2013 22:15:23
Receipt Date:	20130718
Manifest ID:	000651911VES
Trans EPA ID:	NJD080631369
Trans Name:	VEOLIA ES TECHNICAL SOLUTIONS
Trans 2 EPA ID:	Not reported
Trans 2 Name:	Not reported
TSDF EPA ID:	CAD008302903
Trans Name:	VEOLIA ES TECHNICAL SOLUTIONS LLC
TSDF Alt EPA ID:	Not reported
TSDF Alt Name:	Not reported
Waste Code Description:	122 - Alkaline solution without metals (pH > 12.5
RCRA Code:	D002
Meth Code:	H141 - Storage, Bulking, And/Or Transfer Off Site--No Treatment/Reovery (H010-H129) Or (H131-H135)
Quantity Tons:	0.6
Waste Quantity:	1200
Quantity Unit:	P
Additional Code 1:	Not reported
Additional Code 2:	Not reported
Additional Code 3:	Not reported
Additional Code 4:	Not reported
Additional Code 5:	Not reported
Shipment Date:	20130718
Creation Date:	8/22/2013 22:15:23
Receipt Date:	20130718
Manifest ID:	000651911VES
Trans EPA ID:	NJD080631369
Trans Name:	VEOLIA ES TECHNICAL SOLUTIONS
Trans 2 EPA ID:	Not reported
Trans 2 Name:	Not reported

ADVANTEST AMERICA INC (Continued) **S113801526**

TSDF EPA ID:	CAD008302903
Trans Name:	VEOLIA ES TECHNICAL SOLUTIONS LLC
TSDF Alt EPA ID:	Not reported
TSDF Alt Name:	Not reported
Waste Code Description:	214 - Unspecified solvent mixture
RCRA Code:	D001
Meth Code:	H061 - Fuel Blending Prior To Energy Recovery At Another Site
Quantity Tons:	0.2
Waste Quantity:	400
Quantity Unit:	P
Additional Code 1:	Not reported
Additional Code 2:	Not reported
Additional Code 3:	Not reported
Additional Code 4:	Not reported
Additional Code 5:	Not reported
Shipment Date:	20130627
Creation Date:	9/9/2013 22:15:10
Receipt Date:	20130627
Manifest ID:	000651801VES
Trans EPA ID:	NJD080631369
Trans Name:	VEOLIA ES TECHNICAL SOLUTIONS
Trans 2 EPA ID:	Not reported
Trans 2 Name:	Not reported
TSDF EPA ID:	CAD008302903
Trans Name:	VEOLIA ES TECHNICAL SOLUTIONS LLC
TSDF Alt EPA ID:	Not reported
TSDF Alt Name:	Not reported
Waste Code Description:	122 - Alkaline solution without metals (pH > 12.5
RCRA Code:	D002
Meth Code:	H141 - Storage, Bulking, And/Or Transfer Off Site--No Treatment/Reovery (H010-H129) Or (H131-H135)
Quantity Tons:	0.15
Waste Quantity:	300
Quantity Unit:	P
Additional Code 1:	Not reported
Additional Code 2:	Not reported
Additional Code 3:	Not reported
Additional Code 4:	Not reported
Additional Code 5:	Not reported
Shipment Date:	20130627
Creation Date:	9/9/2013 22:15:10
Receipt Date:	20130627
Manifest ID:	000651801VES
Trans EPA ID:	NJD080631369
Trans Name:	VEOLIA ES TECHNICAL SOLUTIONS
Trans 2 EPA ID:	Not reported
Trans 2 Name:	Not reported
TSDF EPA ID:	CAD008302903
Trans Name:	VEOLIA ES TECHNICAL SOLUTIONS LLC
TSDF Alt EPA ID:	Not reported
TSDF Alt Name:	Not reported
Waste Code Description:	791 - Liquids with pH < 2 792 Liquids with pH < 2 with metals
RCRA Code:	D002
Meth Code:	H141 - Storage, Bulking, And/Or Transfer Off Site--No Treatment/Reovery (H010-H129) Or (H131-H135)

ADVANTEST AMERICA INC (Continued) **S113801526**

Quantity Tons:	0.4
Waste Quantity:	800
Quantity Unit:	P
Additional Code 1:	Not reported
Additional Code 2:	Not reported
Additional Code 3:	Not reported
Additional Code 4:	Not reported
Additional Code 5:	Not reported
Shipment Date:	20130627
Creation Date:	9/9/2013 22:15:10
Receipt Date:	20130627
Manifest ID:	000651801VES
Trans EPA ID:	NJD080631369
Trans Name:	VEOLIA ES TECHNICAL SOLUTIONS
Trans 2 EPA ID:	Not reported
Trans 2 Name:	Not reported
TSDF EPA ID:	CAD008302903
Trans Name:	VEOLIA ES TECHNICAL SOLUTIONS LLC
TSDF Alt EPA ID:	Not reported
TSDF Alt Name:	Not reported
Waste Code Description:	181 - Other inorganic solid waste Organics
RCRA Code:	Not reported
Meth Code:	H141 - Storage, Bulking, And/Or Transfer Off Site--No Treatment/Reovery (H010-H129) Or (H131-H135)
Quantity Tons:	1.0425
Waste Quantity:	250
Quantity Unit:	G
Additional Code 1:	Not reported
Additional Code 2:	Not reported
Additional Code 3:	Not reported
Additional Code 4:	Not reported
Additional Code 5:	Not reported
Shipment Date:	20130614
Creation Date:	8/20/2013 22:15:09
Receipt Date:	20130617
Manifest ID:	000651716VES
Trans EPA ID:	NJD080631369
Trans Name:	VEOLIA ES TECHNICAL SOLUTIONS
Trans 2 EPA ID:	Not reported
Trans 2 Name:	Not reported
TSDF EPA ID:	CAD008302903
Trans Name:	VEOLIA ES TECHNICAL SOLUTIONS LLC
TSDF Alt EPA ID:	Not reported
TSDF Alt Name:	Not reported
Waste Code Description:	791 - Liquids with pH < 2 792 Liquids with pH < 2 with metals
RCRA Code:	D002
Meth Code:	H141 - Storage, Bulking, And/Or Transfer Off Site--No Treatment/Reovery (H010-H129) Or (H131-H135)
Quantity Tons:	1
Waste Quantity:	2000
Quantity Unit:	P
Additional Code 1:	Not reported
Additional Code 2:	Not reported
Additional Code 3:	Not reported
Additional Code 4:	Not reported

ADVANTEST AMERICA INC (Continued) **S113801526**

Additional Code 5:	Not reported
Shipment Date:	20130614
Creation Date:	8/20/2013 22:15:09
Receipt Date:	20130617
Manifest ID:	000651716VES
Trans EPA ID:	NJD080631369
Trans Name:	VEOLIA ES TECHNICAL SOLUTIONS
Trans 2 EPA ID:	Not reported
Trans 2 Name:	Not reported
TSDF EPA ID:	CAD008302903
Trans Name:	VEOLIA ES TECHNICAL SOLUTIONS LLC
TSDF Alt EPA ID:	Not reported
TSDF Alt Name:	Not reported
Waste Code Description:	214 - Unspecified solvent mixture
RCRA Code:	D001
Meth Code:	H061 - Fuel Blending Prior To Energy Recovery At Another Site
Quantity Tons:	0.2
Waste Quantity:	400
Quantity Unit:	P
Additional Code 1:	Not reported
Additional Code 2:	Not reported
Additional Code 3:	Not reported
Additional Code 4:	Not reported
Additional Code 5:	Not reported
Shipment Date:	20130516
Creation Date:	8/22/2013 22:15:16
Receipt Date:	20130516
Manifest ID:	000649994VES
Trans EPA ID:	NJD080631369
Trans Name:	VEOLIA ES TECHNICAL SOLUTIONS
Trans 2 EPA ID:	Not reported
Trans 2 Name:	Not reported
TSDF EPA ID:	CAD008302903
Trans Name:	VEOLIA ES TECHNICAL SOLUTIONS LLC
TSDF Alt EPA ID:	Not reported
TSDF Alt Name:	Not reported
Waste Code Description:	181 - Other inorganic solid waste Organics
RCRA Code:	Not reported
Meth Code:	H141 - Storage, Bulking, And/Or Transfer Off Site--No Treatment/Reovery (H010-H129) Or (H131-H135)
Quantity Tons:	0.2
Waste Quantity:	400
Quantity Unit:	P
Additional Code 1:	Not reported
Additional Code 2:	Not reported
Additional Code 3:	Not reported
Additional Code 4:	Not reported
Additional Code 5:	Not reported

NPDES:

Name:	ADVANTEST AMERICA INC
Address:	5188 COMMERCE DRIVE
City,State,Zip:	BALDWIN PARK, CA 91706
Facility Status:	Terminated
NPDES Number:	CAS000001

ADVANTEST AMERICA INC (Continued) **S113801526**

Region:	4
Agency Number:	0
Regulatory Measure ID:	460675
Place ID:	Not reported
Order Number:	97-03-DWQ
WDID:	4 19NEC004342
Regulatory Measure Type:	Enrollee
Program Type:	Industrial
Adoption Date Of Regulatory Measure:	Not reported
Effective Date Of Regulatory Measure:	07/24/2018
Termination Date Of Regulatory Measure:	08/03/2020
Expiration Date Of Regulatory Measure:	Not reported
Discharge Address:	5188 Commerce Drive
Discharge Name:	Advantest America Inc
Discharge City:	Baldwin Park
Discharge State:	California
Discharge Zip:	91706
Status:	Not reported
Status Date:	Not reported
Operator Name:	Not reported
Operator Address:	Not reported
Operator City:	Not reported
Operator State:	Not reported
Operator Zip:	Not reported

Name:	ADVANTEST AMERICA INC
Address:	5188 COMMERCE DRIVE
City,State,Zip:	BALDWIN PARK, CA 91706
Facility Status:	Terminated
NPDES Number:	CAS000001
Region:	4
Agency Number:	0
Regulatory Measure ID:	463126
Place ID:	Not reported
Order Number:	97-03-DWQ
WDID:	4 19NEC000730
Regulatory Measure Type:	Enrollee
Program Type:	Industrial
Adoption Date Of Regulatory Measure:	Not reported
Effective Date Of Regulatory Measure:	09/24/2015
Termination Date Of Regulatory Measure:	08/03/2020
Expiration Date Of Regulatory Measure:	Not reported
Discharge Address:	5188 Commerce Drive
Discharge Name:	Advantest America Inc
Discharge City:	Baldwin Park
Discharge State:	California
Discharge Zip:	91706
Status:	Not reported
Status Date:	Not reported
Operator Name:	Not reported
Operator Address:	Not reported
Operator City:	Not reported
Operator State:	Not reported
Operator Zip:	Not reported

NPDES as of 03/2018:

NPDES Number:	Not reported
Status:	Not reported

ADVANTEST AMERICA INC (Continued) **S113801526**

Agency Number:	Not reported
Region:	4
Regulatory Measure ID:	463126
Order Number:	Not reported
Regulatory Measure Type:	Industrial
Place ID:	Not reported
WDID:	4 19NEC000730
Program Type:	Not reported
Adoption Date Of Regulatory Measure:	Not reported
Effective Date Of Regulatory Measure:	Not reported
Expiration Date Of Regulatory Measure:	Not reported
Termination Date Of Regulatory Measure:	Not reported
Discharge Name:	Not reported
Discharge Address:	Not reported
Discharge City:	Not reported
Discharge State:	Not reported
Discharge Zip:	Not reported
Received Date:	09/16/2015
Processed Date:	09/24/2015
Status:	Active
Status Date:	09/24/2015
Place Size:	43415
Place Size Unit:	SqFt
Contact:	Raul Lopez
Contact Title:	Sr Facilities Manager
Contact Phone:	626-472-6732
Contact Phone Ext:	Not reported
Contact Email:	raul.lopez@advantest.com
Operator Name:	Advantest America Inc
Operator Address:	5188 Commerce Drive
Operator City:	Baldwin Park
Operator State:	California
Operator Zip:	91706
Operator Contact:	Raul Lopez
Operator Contact Title:	Not reported
Operator Contact Phone:	626-472-6732
Operator Contact Phone Ext:	Not reported
Operator Contact Email:	raul.lopez@advantest.com
Operator Type:	Private Business
Developer:	Not reported
Developer Address:	Not reported
Developer City:	Not reported
Developer State:	California
Developer Zip:	Not reported
Developer Contact:	Not reported
Developer Contact Title:	Not reported
Constype Linear Utility Ind:	Not reported
Emergency Phone:	818-282-8225
Emergency Phone Ext:	Not reported
Constype Above Ground Ind:	Not reported
Constype Below Ground Ind:	Not reported
Constype Cable Line Ind:	Not reported
Constype Comm Line Ind:	Not reported
Constype Commertial Ind:	Not reported
Constype Electrical Line Ind:	Not reported
Constype Gas Line Ind:	Not reported
Constype Industrial Ind:	Not reported

ADVANTEST AMERICA INC (Continued) **S113801526**

Constype Other Description:	Not reported
Constype Other Ind:	Not reported
Constype Recons Ind:	Not reported
Constype Residential Ind:	Not reported
Constype Transport Ind:	Not reported
Constype Utility Description:	Not reported
Constype Utility Ind:	Not reported
Constype Water Sewer Ind:	Not reported
Dir Discharge Uswater Ind:	Y
Receiving Water Name:	Ocean
Certifier:	Raul Lopez
Certifier Title:	Sr Manager Equipment Engineering
Certification Date:	29-AUG-16
Primary Sic:	3674-Semiconductors and Related Devices
Secondary Sic:	Not reported
Tertiary Sic:	Not reported
NPDES Number:	CAS000001
Status:	Active
Agency Number:	0
Region:	4
Regulatory Measure ID:	463126
Order Number:	97-03-DWQ
Regulatory Measure Type:	Enrollee
Place ID:	Not reported
WDID:	4 19NEC000730
Program Type:	Industrial
Adoption Date Of Regulatory Measure:	Not reported
Effective Date Of Regulatory Measure:	09/24/2015
Expiration Date Of Regulatory Measure:	Not reported
Termination Date Of Regulatory Measure:	Not reported
Discharge Name:	Advantest America Inc
Discharge Address:	5188 Commerce Drive
Discharge City:	Baldwin Park
Discharge State:	California
Discharge Zip:	91706
Received Date:	Not reported
Processed Date:	Not reported
Status:	Not reported
Status Date:	Not reported
Place Size:	Not reported
Place Size Unit:	Not reported
Contact:	Not reported
Contact Title:	Not reported
Contact Phone:	Not reported
Contact Phone Ext:	Not reported
Contact Email:	Not reported
Operator Name:	Not reported
Operator Address:	Not reported
Operator City:	Not reported
Operator State:	Not reported
Operator Zip:	Not reported
Operator Contact:	Not reported
Operator Contact Title:	Not reported
Operator Contact Phone:	Not reported
Operator Contact Phone Ext:	Not reported
Operator Contact Email:	Not reported

ADVANTEST AMERICA INC (Continued) **S113801526**

Operator Type:	Not reported
Developer:	Not reported
Developer Address:	Not reported
Developer City:	Not reported
Developer State:	Not reported
Developer Zip:	Not reported
Developer Contact:	Not reported
Developer Contact Title:	Not reported
Constype Linear Utility Ind:	Not reported
Emergency Phone:	Not reported
Emergency Phone Ext:	Not reported
Constype Above Ground Ind:	Not reported
Constype Below Ground Ind:	Not reported
Constype Cable Line Ind:	Not reported
Constype Comm Line Ind:	Not reported
Constype Commertial Ind:	Not reported
Constype Electrical Line Ind:	Not reported
Constype Gas Line Ind:	Not reported
Constype Industrial Ind:	Not reported
Constype Other Description:	Not reported
Constype Other Ind:	Not reported
Constype Recons Ind:	Not reported
Constype Residential Ind:	Not reported
Constype Transport Ind:	Not reported
Constype Utility Description:	Not reported
Constype Utility Ind:	Not reported
Constype Water Sewer Ind:	Not reported
Dir Discharge Uswater Ind:	Not reported
Receiving Water Name:	Not reported
Certifier:	Not reported
Certifier Title:	Not reported
Certification Date:	Not reported
Primary Sic:	Not reported
Secondary Sic:	Not reported
Tertiary Sic:	Not reported

Name:	ADVANTEST AMERICA INC
Address:	5188 COMMERCE DRIVE
City,State,Zip:	BALDWIN PARK, CA 91706
Facility Status:	Not reported
NPDES Number:	Not reported
Region:	Not reported
Agency Number:	Not reported
Regulatory Measure ID:	Not reported
Place ID:	Not reported
Order Number:	Not reported
WDID:	4 19NEC000730
Regulatory Measure Type:	Industrial
Program Type:	Not reported
Adoption Date Of Regulatory Measure:	Not reported
Effective Date Of Regulatory Measure:	Not reported
Termination Date Of Regulatory Measure:	Not reported
Expiration Date Of Regulatory Measure:	Not reported
Discharge Address:	Not reported
Discharge Name:	Not reported
Discharge City:	Not reported

ADVANTEST AMERICA INC (Continued) **S113801526**

Discharge State:	Not reported
Discharge Zip:	Not reported
Status:	Terminated
Status Date:	08/10/2020
Operator Name:	Advantest America Inc
Operator Address:	5188 Commerce Drive
Operator City:	Baldwin Park
Operator State:	California
Operator Zip:	91706

NPDES as of 03/2018:

NPDES Number:	Not reported
Status:	Not reported
Agency Number:	Not reported
Region:	4
Regulatory Measure ID:	463126
Order Number:	Not reported
Regulatory Measure Type:	Industrial
Place ID:	Not reported
WDID:	4 19NEC000730
Program Type:	Not reported
Adoption Date Of Regulatory Measure:	Not reported
Effective Date Of Regulatory Measure:	Not reported
Expiration Date Of Regulatory Measure:	Not reported
Termination Date Of Regulatory Measure:	Not reported
Discharge Name:	Not reported
Discharge Address:	Not reported
Discharge City:	Not reported
Discharge State:	Not reported
Discharge Zip:	Not reported
Received Date:	09/16/2015
Processed Date:	09/24/2015
Status:	Active
Status Date:	09/24/2015
Place Size:	43415
Place Size Unit:	SqFt
Contact:	Raul Lopez
Contact Title:	Sr Facilities Manager
Contact Phone:	626-472-6732
Contact Phone Ext:	Not reported
Contact Email:	raul.lopez@advantest.com
Operator Name:	Advantest America Inc
Operator Address:	5188 Commerce Drive
Operator City:	Baldwin Park
Operator State:	California
Operator Zip:	91706
Operator Contact:	Raul Lopez
Operator Contact Title:	Not reported
Operator Contact Phone:	626-472-6732
Operator Contact Phone Ext:	Not reported
Operator Contact Email:	raul.lopez@advantest.com
Operator Type:	Private Business
Developer:	Not reported
Developer Address:	Not reported
Developer City:	Not reported
Developer State:	California
Developer Zip:	Not reported
Developer Contact:	Not reported

ADVANTEST AMERICA INC (Continued) **S113801526**

Developer Contact Title:	Not reported
Constype Linear Utility Ind:	Not reported
Emergency Phone:	818-282-8225
Emergency Phone Ext:	Not reported
Constype Above Ground Ind:	Not reported
Constype Below Ground Ind:	Not reported
Constype Cable Line Ind:	Not reported
Constype Comm Line Ind:	Not reported
Constype Commertial Ind:	Not reported
Constype Electrical Line Ind:	Not reported
Constype Gas Line Ind:	Not reported
Constype Industrial Ind:	Not reported
Constype Other Description:	Not reported
Constype Other Ind:	Not reported
Constype Recons Ind:	Not reported
Constype Residential Ind:	Not reported
Constype Transport Ind:	Not reported
Constype Utility Description:	Not reported
Constype Utility Ind:	Not reported
Constype Water Sewer Ind:	Not reported
Dir Discharge Uswater Ind:	Y
Receiving Water Name:	Ocean
Certifier:	Raul Lopez
Certifier Title:	Sr Manager Equipment Engineering
Certification Date:	29-AUG-16
Primary Sic:	3674-Semiconductors and Related Devices
Secondary Sic:	Not reported
Tertiary Sic:	Not reported
NPDES Number:	CAS000001
Status:	Active
Agency Number:	0
Region:	4
Regulatory Measure ID:	463126
Order Number:	97-03-DWQ
Regulatory Measure Type:	Enrollee
Place ID:	Not reported
WDID:	4 19NEC000730
Program Type:	Industrial
Adoption Date Of Regulatory Measure:	Not reported
Effective Date Of Regulatory Measure:	09/24/2015
Expiration Date Of Regulatory Measure:	Not reported
Termination Date Of Regulatory Measure:	Not reported
Discharge Name:	Advantest America Inc
Discharge Address:	5188 Commerce Drive
Discharge City:	Baldwin Park
Discharge State:	California
Discharge Zip:	91706
Received Date:	Not reported
Processed Date:	Not reported
Status:	Not reported
Status Date:	Not reported
Place Size:	Not reported
Place Size Unit:	Not reported
Contact:	Not reported
Contact Title:	Not reported
Contact Phone:	Not reported

ADVANTEST AMERICA INC (Continued) **S113801526**

Contact Phone Ext:	Not reported
Contact Email:	Not reported
Operator Name:	Not reported
Operator Address:	Not reported
Operator City:	Not reported
Operator State:	Not reported
Operator Zip:	Not reported
Operator Contact:	Not reported
Operator Contact Title:	Not reported
Operator Contact Phone:	Not reported
Operator Contact Phone Ext:	Not reported
Operator Contact Email:	Not reported
Operator Type:	Not reported
Developer:	Not reported
Developer Address:	Not reported
Developer City:	Not reported
Developer State:	Not reported
Developer Zip:	Not reported
Developer Contact:	Not reported
Developer Contact Title:	Not reported
Constype Linear Utility Ind:	Not reported
Emergency Phone:	Not reported
Emergency Phone Ext:	Not reported
Constype Above Ground Ind:	Not reported
Constype Below Ground Ind:	Not reported
Constype Cable Line Ind:	Not reported
Constype Comm Line Ind:	Not reported
Constype Commertial Ind:	Not reported
Constype Electrical Line Ind:	Not reported
Constype Gas Line Ind:	Not reported
Constype Industrial Ind:	Not reported
Constype Other Description:	Not reported
Constype Other Ind:	Not reported
Constype Recons Ind:	Not reported
Constype Residential Ind:	Not reported
Constype Transport Ind:	Not reported
Constype Utility Description:	Not reported
Constype Utility Ind:	Not reported
Constype Water Sewer Ind:	Not reported
Dir Discharge Uswater Ind:	Not reported
Receiving Water Name:	Not reported
Certifier:	Not reported
Certifier Title:	Not reported
Certification Date:	Not reported
Primary Sic:	Not reported
Secondary Sic:	Not reported
Tertiary Sic:	Not reported

Name:	ADVANTEST AMERICA INC
Address:	5188 COMMERCE DRIVE
City,State,Zip:	BALDWIN PARK, CA 91706
Facility Status:	Not reported
NPDES Number:	Not reported
Region:	Not reported
Agency Number:	Not reported
Regulatory Measure ID:	Not reported

ADVANTEST AMERICA INC (Continued) **S113801526**

Place ID:	Not reported
Order Number:	Not reported
WDID:	4 19NEC004342
Regulatory Measure Type:	Industrial
Program Type:	Not reported
Adoption Date Of Regulatory Measure:	Not reported
Effective Date Of Regulatory Measure:	Not reported
Termination Date Of Regulatory Measure:	Not reported
Expiration Date Of Regulatory Measure:	Not reported
Discharge Address:	Not reported
Discharge Name:	Not reported
Discharge City:	Not reported
Discharge State:	Not reported
Discharge Zip:	Not reported
Status:	Terminated
Status Date:	08/10/2020
Operator Name:	Advantest America Inc
Operator Address:	5188 Commerce Drive
Operator City:	Baldwin Park
Operator State:	California
Operator Zip:	91706

CIWQS:

Name:	ADVANTEST AMERICA INC
Address:	5188 COMMERCE DRIVE
City,State,Zip:	BALDWIN PARK, CA 91706
Agency:	Advantest America Inc
Agency Address:	5188 Commerce Drive, Baldwin Park, CA 91706
Place/Project Type:	Industrial - Semiconductors and Related Devices
SIC/NAICS:	3674
Region:	4
Program:	INDSTW
Regulatory Measure Status:	Terminated
Regulatory Measure Type:	Storm water industrial
Order Number:	2014-0057-DWQ
WDID:	4 19NEC004342
NPDES Number:	CAS000001
Adoption Date:	01/01/1900
Effective Date:	07/24/2018
Termination Date:	08/03/2020
Expiration/Review Date:	01/01/1900
Design Flow:	Not reported
Major/Minor:	Not reported
Complexity:	Not reported
TTWQ:	Not reported
Enforcement Actions within 5 years:	0
Violations within 5 years:	0
Latitude:	34.10613
Longitude:	-117.97211

Name:	ADVANTEST AMERICA INC
Address:	5188 COMMERCE DRIVE
City,State,Zip:	BALDWIN PARK, CA 91706
Agency:	Advantest America Inc
Agency Address:	5188 Commerce Drive, Baldwin Park, CA 91706
Place/Project Type:	Industrial - Semiconductors and Related Devices
SIC/NAICS:	3674

ADVANTEST AMERICA INC (Continued) **S113801526**

Region:	4
Program:	INDSTW
Regulatory Measure Status:	Terminated
Regulatory Measure Type:	Storm water industrial
Order Number:	2014-0057-DWQ
WDID:	4 19NEC000730
NPDES Number:	CAS000001
Adoption Date:	01/01/1900
Effective Date:	09/24/2015
Termination Date:	08/03/2020
Expiration/Review Date:	01/01/1900
Design Flow:	Not reported
Major/Minor:	Not reported
Complexity:	Not reported
TTWQ:	Not reported
Enforcement Actions within 5 years:	0
Violations within 5 years:	0
Latitude:	34.10613
Longitude:	-117.97211

CERS:

Name:	ADVANTEST AMERICA INC.
Address:	5188 COMMERCE DR
City,State,Zip:	BALDWIN PARK, CA 91706
Site ID:	3309
CERS ID:	10291939
CERS Description:	Chemical Storage Facilities

Violations:

Site ID:	3309
Site Name:	Advantest America Inc.
Violation Date:	10-19-2016
Citation:	22 CCR 12 66262.11 - California Code of Regulations, Title 22, Chapter 12, Section(s) 66262.11
Violation Description:	Failure to determine if wastes generated are hazardous waste by using generator knowledge or applying testing method.
Violation Notes:	Returned to compliance on 11/18/2016. OBSERVATION: No waste analysis was available for the first (approximately 250-gallon) waste water tank prior to pH balance in the Plant Room. This waste is being disposed of as non-hazardous waste. A generator shall makle a hazardous waste determination and keep a record of any test results, waste analyses, or other determinations made in accordance with hazardous waste regulations for at least three years from the date that the waste was last sent to on-site or off-site treatment, storage, or disposal. CORRECTIVE ACTION: Please conduct a pH test and TTLC on the first waste tank prior to and treatment or removal of sludge. Please send a copy of the waste analysis conducted to the CUPA.
Violation Division:	Los Angeles County Fire Department
Violation Program:	HWLQG
Violation Source:	CERS

Site ID:	3309
Site Name:	Advantest America Inc.
Violation Date:	09-06-2019
Citation:	HSC 6.5 25244.21 - California Health and Safety Code, Chapter 6.5, Section(s) 25244.21

ADVANTEST AMERICA INC (Continued) **S113801526**

Violation Description:	Failure to adequately complete, and maintain for review, all requirements of the source reduction evaluation review and plan (SB-14).
Violation Notes:	Returned to compliance on 10/04/2019. OBSERVATION: A source reduction evaluation review and plan with all the required information has not been completed and maintained for review. CORRECTIVE ACTION: Complete a source reduction report with all the required information and submit a copy to the CUPA.
Violation Division:	Los Angeles County Fire Department
Violation Program:	HWLQG
Violation Source:	CERS
Site ID:	3309
Site Name:	Advantest America Inc.
Violation Date:	09-06-2019
Citation:	22 CCR 15 66262.41 - California Code of Regulations, Title 22, Chapter 15, Section(s) 66262.41
Violation Description:	Failure of a large quantity RCRA generator to prepare the Biennial report (Form 8700), and submit to DTSC by March 1st on even numbered years ; and maintain it onsite for three years.
Violation Notes:	Returned to compliance on 10/04/2019. OBSERVATION: The 2017 Biennial report was not prepared and submitted to DTSC. A generator who ships any hazardous waste offsite to a TSDF within the United States shall prepare and submit a Biennial Report, U.S. EPA Form 8700, to the DTSC by March 1 of each even-numbered year, and shall cover generator activities during the previous calendar year. CORRECTIVE ACTION: Immediately prepare a report for the 2017 calendar year and submit it to the DTSC. Ensure that this report is done in a timely manner.
Violation Division:	Los Angeles County Fire Department
Violation Program:	HWLQG
Violation Source:	CERS
Site ID:	3309
Site Name:	Advantest America Inc.
Violation Date:	09-06-2019
Citation:	22 CCR 11 66261.7 - California Code of Regulations, Title 22, Chapter 11, Section(s) 66261.7
Violation Description:	Failure to manage empty containers greater than 5 gallons in capacity that previously held a hazardous material/waste in accordance with 22 CCR 11 66261.7 including but not limited to the following: (e)(2)By reclaiming its scrap value onsite or shipping the container or inner liner to a person who reclaims its scrap value; or (3) By reconditioning or remanufacturing the container or inner liner onsite for subsequent reuse, or shipping the container or inner liner to a person who reconditions or remanufactures the container or inner liner; or (4) By shipping the container or inner liner to a supplier or to another intermediate collection location for accumulation prior to managing the container or inner liner pursuant to subsections (e)(2) or (e)(3) of 22 CCR 11 66261.7; or (i) By shipping the container or inner liner back to the supplier for the purpose of being refilled. (f) A container or an inner liner removed from a container larger than five gallons in capacity which is managed pursuant to subsection (e) of 22 CCR 11 66261.7 shall be marked with the date it has been emptied and shall be managed within one year of being emptied.
Violation Notes:	Returned to compliance on 10/04/2019. OBSERVATION: Several 55 gallon drums were observed in the plant room (HW Storage area) without

ADVANTEST AMERICA INC (Continued) **S113801526**

	labels. CORRECTIVE ACTION: Submit photos/documentation to this department demonstrating that the empty containers listed above have been marked with the date they were emptied and are being properly managed pursuant to 22 CCR 11 66261.7.
Violation Division:	Los Angeles County Fire Department
Violation Program:	HWLQG
Violation Source:	CERS
Site ID:	3309
Site Name:	Advantest America Inc.
Violation Date:	10-19-2016
Citation:	HSC 6.5 25244.21 - California Health and Safety Code, Chapter 6.5, Section(s) 25244.21
Violation Description:	Failure to adequately complete, and maintain for review, all requirements of the source reduction evaluation review and plan (SB-14).
Violation Notes:	Returned to compliance on 11/18/2016. OBSERVATION: A source reduction evaluation review and plan for2015 was not prepared. On or before September 1, 1991, and every four years thereafter, each generator shall conduct a source reduction evaluation review and plan pursuant to section 67100.5 and have it available for inspection. CORRECTIVE ACTION: Immediately prepare this report and ensure that this report is done in a timely manner.
Violation Division:	Los Angeles County Fire Department
Violation Program:	HWLQG
Violation Source:	CERS

Evaluation:

Eval General Type:	Compliance Evaluation Inspection
Eval Date:	09-03-2019
Violations Found:	No
Eval Type:	Routine done by local agency
Eval Notes:	Raul Lopez, Facilities and Equipment Manager
Eval Division:	Los Angeles County Fire Department
Eval Program:	HMRRP
Eval Source:	CERS
Eval General Type:	Compliance Evaluation Inspection
Eval Date:	09-03-2019
Violations Found:	Yes
Eval Type:	Routine done by local agency
Eval Notes:	Raul Lopez, Facilities and Equipment Manager
Eval Division:	Los Angeles County Fire Department
Eval Program:	HWLQG
Eval Source:	CERS
Eval General Type:	Compliance Evaluation Inspection
Eval Date:	10-19-2016
Violations Found:	No
Eval Type:	Routine done by local agency
Eval Notes:	Raul Lopez, Facility Equipment Manager
Eval Division:	Los Angeles County Fire Department
Eval Program:	HMRRP
Eval Source:	CERS
Eval General Type:	Compliance Evaluation Inspection
Eval Date:	10-19-2016

ADVANTEST AMERICA INC (Continued) **S113801526**

Violations Found:	Yes
Eval Type:	Routine done by local agency
Eval Notes:	Raul Lopez, Facility Equipment Manager
Eval Division:	Los Angeles County Fire Department
Eval Program:	HWLQG
Eval Source:	CERS
Eval General Type:	Other/Unknown
Eval Date:	11-18-2016
Violations Found:	No
Eval Type:	Other, not routine, done by local agency
Eval Notes:	Lab results/SPR/flow diagram
Eval Division:	Los Angeles County Fire Department
Eval Program:	HWLQG
Eval Source:	CERS

Coordinates:

Site ID:	3309
Facility Name:	Advantest America Inc.
Env Int Type Code:	HWG
Program ID:	10291939
Coord Name:	Not reported
Ref Point Type Desc:	Center of a facility or station.
Latitude:	34.106130
Longitude:	-117.972110

Affiliation:

Affiliation Type Desc:	Legal Owner
Entity Name:	Advantest America Inc. Baldwin Park (Formerly Touchdown Technologies Inc).
Entity Title:	Not reported
Affiliation Address:	5188 COMMERCE DRIVE
Affiliation City:	BALDWIN PARK
Affiliation State:	CA
Affiliation Country:	United States
Affiliation Zip:	91706
Affiliation Phone:	(626) 472-6732
Affiliation Type Desc:	Environmental Contact
Entity Name:	RAUL LOPEZ
Entity Title:	Not reported
Affiliation Address:	5188 COMMERCE DR
Affiliation City:	BALDWIN PARK
Affiliation State:	CA
Affiliation Country:	Not reported
Affiliation Zip:	91706
Affiliation Phone:	Not reported
Affiliation Type Desc:	Facility Mailing Address
Entity Name:	Mailing Address
Entity Title:	Not reported
Affiliation Address:	5188 COMMERCE DR
Affiliation City:	BALDWIN PARK
Affiliation State:	CA
Affiliation Country:	Not reported
Affiliation Zip:	91706

ADVANTEST AMERICA INC (Continued) **S113801526**

Affiliation Phone:	Not reported
Affiliation Type Desc:	Identification Signer
Entity Name:	Carl Clarke
Entity Title:	Senior Director of Quality
Affiliation Address:	Not reported
Affiliation City:	Not reported
Affiliation State:	Not reported
Affiliation Country:	Not reported
Affiliation Zip:	Not reported
Affiliation Phone:	Not reported
Affiliation Type Desc:	CUPA District
Entity Name:	Los Angeles County Fire
Entity Title:	Not reported
Affiliation Address:	5825 Rickenbacker Road
Affiliation City:	Commerce
Affiliation State:	CA
Affiliation Country:	Not reported
Affiliation Zip:	90040-3027
Affiliation Phone:	(323) 890-4000
Affiliation Type Desc:	Document Preparer
Entity Name:	Carl Clarke
Entity Title:	Not reported
Affiliation Address:	Not reported
Affiliation City:	Not reported
Affiliation State:	Not reported
Affiliation Country:	Not reported
Affiliation Zip:	Not reported
Affiliation Phone:	Not reported
Affiliation Type Desc:	Parent Corporation
Entity Name:	Advantest America, Inc. (Baldwin Park)
Entity Title:	Not reported
Affiliation Address:	Not reported
Affiliation City:	Not reported
Affiliation State:	Not reported
Affiliation Country:	Not reported
Affiliation Zip:	Not reported
Affiliation Phone:	Not reported
Affiliation Type Desc:	Operator
Entity Name:	Advantest America, Inc.
Entity Title:	Not reported
Affiliation Address:	Not reported
Affiliation City:	Not reported
Affiliation State:	Not reported
Affiliation Country:	Not reported
Affiliation Zip:	Not reported
Affiliation Phone:	(626) 472-6732
Name:	ADVANTEST AMERICA INC
Address:	5188 COMMERCE DRIVE
City,State,Zip:	BALDWIN PARK, CA 91706
Site ID:	525549

ADVANTEST AMERICA INC (Continued) **S113801526**

CERS ID: 838872
CERS Description: Industrial Facility Storm Water

Evaluation:
Eval General Type: Compliance Evaluation Inspection
Eval Date: 05-01-2017
Violations Found: No
Eval Type: Industrial Storm Water Compliance Evaluation
Eval Notes: see attached report
Eval Division: Water Boards
Eval Program: INDSTW
Eval Source: SMARTS

Affiliation:
Affiliation Type Desc: Owner/Operator
Entity Name: Advantest America Inc
Entity Title: Operator
Affiliation Address: 5188 Commerce Drive
Affiliation City: Baldwin Park
Affiliation State: CA
Affiliation Country: Not reported
Affiliation Zip: 91706
Affiliation Phone: Not reported

Name: ADVANTEST AMERICA INC
Address: 5188 COMMERCE DRIVE
City,State,Zip: BALDWIN PARK, CA 91706
Site ID: 525549
CERS ID: 840386
CERS Description: Industrial Facility Storm Water

Evaluation:
Eval General Type: Compliance Evaluation Inspection
Eval Date: 05-01-2017
Violations Found: No
Eval Type: Industrial Storm Water Compliance Evaluation
Eval Notes: see attached report
Eval Division: Water Boards
Eval Program: INDSTW
Eval Source: SMARTS

Affiliation:
Affiliation Type Desc: Owner/Operator
Entity Name: Advantest America Inc
Entity Title: Operator
Affiliation Address: 5188 Commerce Drive
Affiliation City: Baldwin Park
Affiliation State: CA
Affiliation Country: Not reported
Affiliation Zip: 91706
Affiliation Phone: Not reported

HWTS:
Name: ADVANTEST AMERICA INC
Address: 5188 COMMERCE DR

ADVANTEST AMERICA INC (Continued) **S113801526**

Address 2:	Not reported
City,State,Zip:	BALDWIN PARK, CA 917061450
EPA ID:	CAL000372771
Inactive Date:	06/30/2014
Create Date:	03/19/2012
Last Act Date:	03/26/2015
Mailing Name:	Not reported
Mailing Address:	5188 COMMERCE DRIVE
Mailing Address 2:	Not reported
Mailing City,State,Zip:	BALDWIN PARK, CA 917060000
Owner Name:	ADVANTEST AMERICA INC.
Owner Address:	5188 COMMERCE DRIVE
Owner Address 2:	Not reported
Owner City,State,Zip:	BALDWIN PARK, CA 917060000
Contact Name:	RAUL LOPEZ
Contact Address:	5188 COMMERCE DR
Contact Address 2:	Not reported
City,State,Zip:	BALDWIN PARK, CA 917061450

NAICS:

EPA ID:	CAL000372771
Create Date:	2012-03-19 11:09:30.237
NAICS Code:	334413
NAICS Description:	Semiconductor and Related Device Manufacturing
Issued EPA ID Date:	2012-03-19 11:09:30.19000
Inactive Date:	2014-06-30 00:00:00
Facility Name:	ADVANTEST AMERICA INC
Facility Address:	5188 COMMERCE DR
Facility Address 2:	Not reported
Facility City:	BALDWIN PARK
Facility County:	Not reported
Facility State:	CA
Facility Zip:	917061450

N237 **TOUCHDOWN TECHNOLOGIES INC.** **RCRA-LQG** **1010313332**
West **5188 COMMERCE DRIVE** **CAL000290253**
1/4-1/2 **BALDWIN PARK, CA 91706**
0.437 mi.
2309 ft. **Site 2 of 12 in cluster N**

Relative:
Lower

Actual:
403 ft.

RCRA-LQG:

Date Form Received by Agency:	2010-06-10 00:00:00.0
Handler Name:	TOUCHDOWN TECHNOLOGIES INC.
Handler Address:	5188 COMMERCE DRIVE
Handler City,State,Zip:	BALDWIN PARK, CA 91706
EPA ID:	CAL000290253
Contact Name:	RAUL LOPEZ
Contact Address:	5188 COMMERCE DRIVE
Contact City,State,Zip:	BALDWIN PARK, CA 91706
Contact Telephone:	626-472-6732 113
Contact Fax:	626-472-6733
Contact Email:	RLOPEZ@TDTECH.COM
Contact Title:	SR MANAGER FACALITIES AND EQUIPMENT
EPA Region:	09
Land Type:	Private
Federal Waste Generator Description:	Large Quantity Generator
Non-Notifier:	Not reported

TOUCHDOWN TECHNOLOGIES INC. (Continued) **1010313332**

Biennial Report Cycle:	2009
Accessibility:	Not reported
Active Site Indicator:	Handler Activities
State District Owner:	Not reported
State District:	Not reported
Mailing Address:	COMMERCE DRIVE
Mailing City,State,Zip:	BALDWIN PARK, CA 91706
Owner Name:	OTTING ENTERPRISES
Owner Type:	Private
Operator Name:	TOUCHDOWN TECHNOLOGIES
Operator Type:	Private
Short-Term Generator Activity:	No
Importer Activity:	No
Mixed Waste Generator:	No
Transporter Activity:	No
Transfer Facility Activity:	No
Recycler Activity with Storage:	No
Small Quantity On-Site Burner Exemption:	No
Smelting Melting and Refining Furnace Exemption:	No
Underground Injection Control:	No
Off-Site Waste Receipt:	No
Universal Waste Indicator:	No
Universal Waste Destination Facility:	No
Federal Universal Waste:	No
Active Site Fed-Reg Treatment Storage and Disposal Facility:	Not reported
Active Site Converter Treatment storage and Disposal Facility:	Not reported
Active Site State-Reg Treatment Storage and Disposal Facility:	Not reported
Active Site State-Reg Handler:	---
Federal Facility Indicator:	Not reported
Hazardous Secondary Material Indicator:	NN
Sub-Part K Indicator:	Not reported
Commercial TSD Indicator:	No
Treatment Storage and Disposal Type:	Not reported
2018 GPRA Permit Baseline:	Not on the Baseline
2018 GPRA Renewals Baseline:	Not on the Baseline
Permit Renewals Workload Universe:	Not reported
Permit Workload Universe:	Not reported
Permit Progress Universe:	Not reported
Post-Closure Workload Universe:	Not reported
Closure Workload Universe:	Not reported
202 GPRA Corrective Action Baseline:	No
Corrective Action Workload Universe:	No
Subject to Corrective Action Universe:	No
Non-TSDFs Where RCRA CA has Been Imposed Universe:	No
TSDFs Potentially Subject to CA Under 3004 (u)/(v) Universe:	No
TSDFs Only Subject to CA under Discretionary Auth Universe:	No
Corrective Action Priority Ranking:	No NCAPS ranking
Environmental Control Indicator:	No
Institutional Control Indicator:	No
Human Exposure Controls Indicator:	N/A
Groundwater Controls Indicator:	N/A
Operating TSDF Universe:	Not reported
Full Enforcement Universe:	Not reported
Significant Non-Complier Universe:	No
Unaddressed Significant Non-Complier Universe:	No
Addressed Significant Non-Complier Universe:	No
Significant Non-Complier With a Compliance Schedule Universe:	No

TOUCHDOWN TECHNOLOGIES INC. (Continued) **1010313332**

Financial Assurance Required:	Not reported
Handler Date of Last Change:	2010-10-06 16:38:05.0
Recognized Trader-Importer:	No
Recognized Trader-Exporter:	No
Importer of Spent Lead Acid Batteries:	No
Exporter of Spent Lead Acid Batteries:	No
Recycler Activity Without Storage:	Not reported
Manifest Broker:	Not reported
Sub-Part P Indicator:	Not reported

Biennial: List of Years
Year: 2009

Click Here for Biennial Reporting System Data:
Year: 2007

Click Here for Biennial Reporting System Data:
Year: 2005

Click Here for Biennial Reporting System Data:

Hazardous Waste Summary:
Waste Code: D001
Waste Description: IGNITABLE WASTE

Waste Code: D002
Waste Description: CORROSIVE WASTE

Handler - Owner Operator:

Owner/Operator Indicator:	Operator
Owner/Operator Name:	TOUCHDOWN TECHNOLOGIES
Legal Status:	Private
Date Became Current:	2005-01-01 00:00:00.
Date Ended Current:	Not reported
Owner/Operator Address:	Not reported
Owner/Operator City,State,Zip:	Not reported
Owner/Operator Telephone:	Not reported
Owner/Operator Telephone Ext:	Not reported
Owner/Operator Fax:	Not reported
Owner/Operator Email:	Not reported

Owner/Operator Indicator:	Owner
Owner/Operator Name:	OTTING ENTERPRISES, INC
Legal Status:	Private
Date Became Current:	1995-01-01 00:00:00.
Date Ended Current:	Not reported
Owner/Operator Address:	7211 DAPHODILE PL.
Owner/Operator City,State,Zip:	CARLSBAD, CA 92011
Owner/Operator Telephone:	Not reported
Owner/Operator Telephone Ext:	Not reported
Owner/Operator Fax:	Not reported
Owner/Operator Email:	Not reported

Owner/Operator Indicator:	Operator
Owner/Operator Name:	TOUCHDOWN TECHNOLOGIES
Legal Status:	Private

TOUCHDOWN TECHNOLOGIES INC. (Continued) **1010313332**

Date Became Current:	2005-01-01 00:00:00.
Date Ended Current:	Not reported
Owner/Operator Address:	Not reported
Owner/Operator City,State,Zip:	Not reported
Owner/Operator Telephone:	Not reported
Owner/Operator Telephone Ext:	Not reported
Owner/Operator Fax:	Not reported
Owner/Operator Email:	Not reported

Owner/Operator Indicator:	Operator
Owner/Operator Name:	TOUCHDOWN TECHNOLOGIES
Legal Status:	Private
Date Became Current:	2005-01-01 00:00:00.
Date Ended Current:	Not reported
Owner/Operator Address:	Not reported
Owner/Operator City,State,Zip:	Not reported
Owner/Operator Telephone:	Not reported
Owner/Operator Telephone Ext:	Not reported
Owner/Operator Fax:	Not reported
Owner/Operator Email:	Not reported

Owner/Operator Indicator:	Owner
Owner/Operator Name:	OTTING ENTERPRISES
Legal Status:	Private
Date Became Current:	1995-01-01 00:00:00.
Date Ended Current:	Not reported
Owner/Operator Address:	7211 DAFFODILE PL
Owner/Operator City,State,Zip:	CARLSBAD, CA 92011
Owner/Operator Telephone:	760-431-7868
Owner/Operator Telephone Ext:	Not reported
Owner/Operator Fax:	Not reported
Owner/Operator Email:	Not reported

Owner/Operator Indicator:	Operator
Owner/Operator Name:	TOUCHDOWN TECHNOLOGIES
Legal Status:	Private
Date Became Current:	2005-01-01 00:00:00.
Date Ended Current:	Not reported
Owner/Operator Address:	Not reported
Owner/Operator City,State,Zip:	Not reported
Owner/Operator Telephone:	Not reported
Owner/Operator Telephone Ext:	Not reported
Owner/Operator Fax:	Not reported
Owner/Operator Email:	Not reported

Owner/Operator Indicator:	Owner
Owner/Operator Name:	OTTING ENTERPRISES, INC
Legal Status:	Private
Date Became Current:	1995-01-01 00:00:00.
Date Ended Current:	Not reported
Owner/Operator Address:	7211 DAPHODILE PL.
Owner/Operator City,State,Zip:	CARLSBAD, CA 92011
Owner/Operator Telephone:	Not reported
Owner/Operator Telephone Ext:	Not reported
Owner/Operator Fax:	Not reported
Owner/Operator Email:	Not reported

TOUCHDOWN TECHNOLOGIES INC. (Continued) **1010313332**

Owner/Operator Indicator: Owner
Owner/Operator Name: OTTING ENTERPRISE INC.
Legal Status: Private
Date Became Current: 1995-01-01 00:00:00.
Date Ended Current: Not reported
Owner/Operator Address: 7211 DAPHODILE PL
Owner/Operator City,State,Zip: CARLSBAD, CA 92011
Owner/Operator Telephone: Not reported
Owner/Operator Telephone Ext: Not reported
Owner/Operator Fax: Not reported
Owner/Operator Email: Not reported

Historic Generators:
Receive Date: 2006-01-12 00:00:00.0
Handler Name: TOUCHDOWN TECHNOLOGIES
Federal Waste Generator Description: Large Quantity Generator
State District Owner: Not reported
Large Quantity Handler of Universal Waste: No
Recognized Trader Importer: No
Recognized Trader Exporter: No
Spent Lead Acid Battery Importer: No
Spent Lead Acid Battery Exporter: No
Current Record: No
Non Storage Recycler Activity: Not reported
Electronic Manifest Broker: Not reported

Receive Date: 2010-06-10 00:00:00.0
Handler Name: TOUCHDOWN TECHNOLOGIES INC.
Federal Waste Generator Description: Large Quantity Generator
State District Owner: Not reported
Large Quantity Handler of Universal Waste: No
Recognized Trader Importer: No
Recognized Trader Exporter: No
Spent Lead Acid Battery Importer: No
Spent Lead Acid Battery Exporter: No
Current Record: Yes
Non Storage Recycler Activity: Not reported
Electronic Manifest Broker: Not reported

Receive Date: 2006-01-12 00:00:00.0
Handler Name: TOUCHDOWN TECHNOLOGIES
Federal Waste Generator Description: Small Quantity Generator
State District Owner: Not reported
Large Quantity Handler of Universal Waste: No
Recognized Trader Importer: No
Recognized Trader Exporter: No
Spent Lead Acid Battery Importer: No
Spent Lead Acid Battery Exporter: No
Current Record: No
Non Storage Recycler Activity: Not reported
Electronic Manifest Broker: Not reported

Receive Date: 2008-01-24 00:00:00.0
Handler Name: TOUCHDOWN TECHNOLOGIES
Federal Waste Generator Description: Large Quantity Generator
State District Owner: Not reported
Large Quantity Handler of Universal Waste: No

TOUCHDOWN TECHNOLOGIES INC. (Continued) **1010313332**

Recognized Trader Importer:	No
Recognized Trader Exporter:	No
Spent Lead Acid Battery Importer:	No
Spent Lead Acid Battery Exporter:	No
Current Record:	No
Non Storage Recycler Activity:	Not reported
Electronic Manifest Broker:	Not reported

List of NAICS Codes and Descriptions:

NAICS Code:	332812
NAICS Description:	METAL COATING, ENGRAVING (EXCEPT JEWELRY AND SILVERWARE), AND ALLIED SERVICES TO MANUFACTURERS
NAICS Code:	332813
NAICS Description:	ELECTROPLATING, PLATING, POLISHING, ANODIZING, AND COLORING

Facility Has Received Notices of Violations:

Violations:	No Violations Found

Evaluation Action Summary:

Evaluations:	No Evaluations Found

N238
West
1/4-1/2
0.437 mi.
2309 ft.

FORMFACTOR, INC. **RCRA-LQG** **1000857074**
5188 COMMERCE DRIVE **CA0000036434**
BALDWIN PARK, CA 91706

Site 3 of 12 in cluster N

Relative:
Lower

Actual:
403 ft.

RCRA-LQG:

Date Form Received by Agency:		2020-08-11 00:00:00.0
Handler Name:	FORMFACTOR, INC.	
Handler Address:		5188 COMMERCE DRIVE
Handler City,State,Zip:		BALDWIN PARK, CA 91706-1450
EPA ID:		CA0000036434
Contact Name:		RAUL LOPEZ
Contact Address:		COMMERCE DRIVE
Contact City,State,Zip:		BALDWIN PARK, CA 91706
Contact Telephone:		818-282-8225
Contact Fax:		Not reported
Contact Email:		RAUL.LOPEZ@FORMFACTOR.COM
Contact Title:		SR MANAGER
EPA Region:		09
Land Type:		Private
Federal Waste Generator Description:		Large Quantity Generator
Non-Notifier:		Not reported
Biennial Report Cycle:		Not reported
Accessibility:		Not reported
Active Site Indicator:		Handler Activities
State District Owner:		Not reported
State District:		Not reported
Mailing Address:		COMMERCE DRIVE
Mailing City,State,Zip:		BALDWIN PARK, CA 91706
Owner Name:		OTTING ENTERPRISE
Owner Type:		Private
Operator Name:		FORMFACTOR, INC.

FORMFACTOR, INC. (Continued) **1000857074**

Operator Type:	Private
Short-Term Generator Activity:	No
Importer Activity:	No
Mixed Waste Generator:	No
Transporter Activity:	No
Transfer Facility Activity:	No
Recycler Activity with Storage:	No
Small Quantity On-Site Burner Exemption:	No
Smelting Melting and Refining Furnace Exemption:	No
Underground Injection Control:	No
Off-Site Waste Receipt:	No
Universal Waste Indicator:	No
Universal Waste Destination Facility:	No
Federal Universal Waste:	No
Active Site Fed-Reg Treatment Storage and Disposal Facility:	Not reported
Active Site Converter Treatment storage and Disposal Facility:	Not reported
Active Site State-Reg Treatment Storage and Disposal Facility:	Not reported
Active Site State-Reg Handler:	---
Federal Facility Indicator:	Not reported
Hazardous Secondary Material Indicator:	N
Sub-Part K Indicator:	Not reported
Commercial TSD Indicator:	No
Treatment Storage and Disposal Type:	Not reported
2018 GPRA Permit Baseline:	Not on the Baseline
2018 GPRA Renewals Baseline:	Not on the Baseline
Permit Renewals Workload Universe:	Not reported
Permit Workload Universe:	Not reported
Permit Progress Universe:	Not reported
Post-Closure Workload Universe:	Not reported
Closure Workload Universe:	Not reported
202 GPRA Corrective Action Baseline:	No
Corrective Action Workload Universe:	No
Subject to Corrective Action Universe:	No
Non-TSDFs Where RCRA CA has Been Imposed Universe:	No
TSDFs Potentially Subject to CA Under 3004 (u)/(v) Universe:	No
TSDFs Only Subject to CA under Discretionary Auth Universe:	No
Corrective Action Priority Ranking:	No NCAPS ranking
Environmental Control Indicator:	No
Institutional Control Indicator:	No
Human Exposure Controls Indicator:	N/A
Groundwater Controls Indicator:	N/A
Operating TSDF Universe:	Not reported
Full Enforcement Universe:	Not reported
Significant Non-Complier Universe:	No
Unaddressed Significant Non-Complier Universe:	No
Addressed Significant Non-Complier Universe:	No
Significant Non-Complier With a Compliance Schedule Universe:	No
Financial Assurance Required:	Not reported
Handler Date of Last Change:	2020-08-13 13:00:07.0
Recognized Trader-Importer:	No
Recognized Trader-Exporter:	No
Importer of Spent Lead Acid Batteries:	No
Exporter of Spent Lead Acid Batteries:	No
Recycler Activity Without Storage:	No
Manifest Broker:	No
Sub-Part P Indicator:	No

FORMFACTOR, INC. (Continued) **1000857074**

Biennial: List of Years
Year: 2017

Click Here for Biennial Reporting System Data:
Year: 2015

Click Here for Biennial Reporting System Data:
Year: 2013

Click Here for Biennial Reporting System Data:
Year: 2011

Click Here for Biennial Reporting System Data:
Year: 2009

Click Here for Biennial Reporting System Data:

Hazardous Waste Summary:
Waste Code: D001
Waste Description: IGNITABLE WASTE

Waste Code: D002
Waste Description: CORROSIVE WASTE

Waste Code: D003
Waste Description: REACTIVE WASTE

Waste Code: D007
Waste Description: CHROMIUM

Waste Code: D008
Waste Description: LEAD

Waste Code: D011
Waste Description: SILVER

Waste Code: F006
Waste Description: WASTEWATER TREATMENT SLUDGES FROM ELECTROPLATING OPERATIONS, EXCEPT FROM THE FOLLOWING PROCESSES: (1) SULFURIC ACID ANODIZING OF ALUMINUM; (2) TIN PLATING ON CARBON STEEL; (3) ZINC PLATING (SEGREGATED BASIS) ON CARBON STEEL; (4) ALUMINUM OR ZINC-ALUMINUM PLATING ON CARBON STEEL; (5) CLEANING/STRIPPING ASSOCIATED WITH TIN, ZINC, AND ALUMINUM PLATING ON CARBON STEEL; AND (6) CHEMICAL ETCHING AND MILLING OF ALUMINUM.

Waste Code: F007
Waste Description: SPENT CYANIDE PLATING BATH SOLUTIONS FROM ELECTROPLATING OPERATIONS.

Waste Code: F009
Waste Description: SPENT STRIPPING AND CLEANING BATH SOLUTIONS FROM ELECTROPLATING OPERATIONS IN WHICH CYANIDES ARE USED IN THE PROCESS.

Waste Code: K018
Waste Description: HEAVY ENDS FROM THE FRACTIONATION COLUMN IN ETHYL CHLORIDE PRODUCTION.

Waste Code: P011

FORMFACTOR, INC. (Continued) **1000857074**

Waste Description: ARSENIC OXIDE AS2O5 (OR) ARSENIC PENTOXIDE

Waste Code: P121
Waste Description: ZINC CYANIDE (OR) ZINC CYANIDE ZN(CN)2

Handler - Owner Operator:

Owner/Operator Indicator:	Operator
Owner/Operator Name:	ADVANTEST AMERICA INC.
Legal Status:	Private
Date Became Current:	2014-06-14 00:00:00.
Date Ended Current:	Not reported
Owner/Operator Address:	Not reported
Owner/Operator City,State,Zip:	Not reported
Owner/Operator Telephone:	Not reported
Owner/Operator Telephone Ext:	Not reported
Owner/Operator Fax:	Not reported
Owner/Operator Email:	Not reported

Owner/Operator Indicator:	Operator
Owner/Operator Name:	ADVANTEST AMERICA INC
Legal Status:	Private
Date Became Current:	2012-04-10 00:00:00.
Date Ended Current:	Not reported
Owner/Operator Address:	5188 COMMERCE DRIVE
Owner/Operator City,State,Zip:	BALDWIN PARK, CA 91706
Owner/Operator Telephone:	818-282-8225
Owner/Operator Telephone Ext:	Not reported
Owner/Operator Fax:	Not reported
Owner/Operator Email:	RAUL.LOPEZ@ADVANTEST.COM

Owner/Operator Indicator:	Operator
Owner/Operator Name:	ADVANTEST AMERICA INC
Legal Status:	Private
Date Became Current:	2012-04-01 00:00:00.
Date Ended Current:	Not reported
Owner/Operator Address:	Not reported
Owner/Operator City,State,Zip:	Not reported
Owner/Operator Telephone:	Not reported
Owner/Operator Telephone Ext:	Not reported
Owner/Operator Fax:	Not reported
Owner/Operator Email:	Not reported

Owner/Operator Indicator:	Owner
Owner/Operator Name:	OTTING ENTERPRISES
Legal Status:	Private
Date Became Current:	1995-01-01 00:00:00.
Date Ended Current:	Not reported
Owner/Operator Address:	7211 DAFFODILE PL
Owner/Operator City,State,Zip:	CARLSBAD, CA 92011
Owner/Operator Telephone:	760-431-7868
Owner/Operator Telephone Ext:	Not reported
Owner/Operator Fax:	Not reported
Owner/Operator Email:	Not reported

Owner/Operator Indicator:	Operator
Owner/Operator Name:	ADVANTEST AMERICA
Legal Status:	Private

FORMFACTOR, INC. (Continued) **1000857074**

Date Became Current:	2012-04-10 00:00:00.
Date Ended Current:	Not reported
Owner/Operator Address:	Not reported
Owner/Operator City,State,Zip:	Not reported
Owner/Operator Telephone:	Not reported
Owner/Operator Telephone Ext:	Not reported
Owner/Operator Fax:	Not reported
Owner/Operator Email:	Not reported

Owner/Operator Indicator:	Operator
Owner/Operator Name:	TOUCHDOWN TECHNOLOGIES INC
Legal Status:	Private
Date Became Current:	2009-06-15 00:00:00.
Date Ended Current:	Not reported
Owner/Operator Address:	Not reported
Owner/Operator City,State,Zip:	Not reported
Owner/Operator Telephone:	Not reported
Owner/Operator Telephone Ext:	Not reported
Owner/Operator Fax:	Not reported
Owner/Operator Email:	Not reported

Owner/Operator Indicator:	Owner
Owner/Operator Name:	TOUCHDOWN TECHNOLOGIES, INC.
Legal Status:	Private
Date Became Current:	2009-06-15 00:00:00.
Date Ended Current:	Not reported
Owner/Operator Address:	5188 COMMERCE DRIVE
Owner/Operator City,State,Zip:	BALDWIN PARK, CA 91706-1450
Owner/Operator Telephone:	818-804-9698
Owner/Operator Telephone Ext:	Not reported
Owner/Operator Fax:	Not reported
Owner/Operator Email:	Not reported

Owner/Operator Indicator:	Operator
Owner/Operator Name:	TOUCHDOWN TECHNOLOGIES, INC.
Legal Status:	Private
Date Became Current:	2009-06-15 00:00:00.
Date Ended Current:	Not reported
Owner/Operator Address:	5188 COMMERCE DRIVE
Owner/Operator City,State,Zip:	BALDWIN PARK, CA 91706-1450
Owner/Operator Telephone:	818-804-9698
Owner/Operator Telephone Ext:	Not reported
Owner/Operator Fax:	Not reported
Owner/Operator Email:	Not reported

Owner/Operator Indicator:	Owner
Owner/Operator Name:	OTTING ENTERPRISES INC
Legal Status:	Private
Date Became Current:	Not reported
Date Ended Current:	Not reported
Owner/Operator Address:	P O BOX 722
Owner/Operator City,State,Zip:	GLENDORA, CA 91740
Owner/Operator Telephone:	818-338-2116
Owner/Operator Telephone Ext:	Not reported
Owner/Operator Fax:	Not reported
Owner/Operator Email:	Not reported

FORMFACTOR, INC. (Continued) **1000857074**

Owner/Operator Indicator:	Owner
Owner/Operator Name:	OTTING ENTERPRISE
Legal Status:	Private
Date Became Current:	1995-01-01 00:00:00.
Date Ended Current:	Not reported
Owner/Operator Address:	7211 DAFFODILE
Owner/Operator City,State,Zip:	CARLSBAD, CA 92011
Owner/Operator Telephone:	760-431-7868
Owner/Operator Telephone Ext:	Not reported
Owner/Operator Fax:	Not reported
Owner/Operator Email:	Not reported

Owner/Operator Indicator:	Operator
Owner/Operator Name:	ADVANTEST AMERICA INC
Legal Status:	Private
Date Became Current:	2012-04-10 00:00:00.
Date Ended Current:	Not reported
Owner/Operator Address:	5188 COMMERCE DRIVE
Owner/Operator City,State,Zip:	BALDWIN PARK, CA 91706
Owner/Operator Telephone:	818-282-8225
Owner/Operator Telephone Ext:	Not reported
Owner/Operator Fax:	Not reported
Owner/Operator Email:	RAUL.LOPEZ@ADVANTEST.COM

Owner/Operator Indicator:	Operator
Owner/Operator Name:	TOUCHDOWN TECHNOLOGIES
Legal Status:	Private
Date Became Current:	2005-01-01 00:00:00.
Date Ended Current:	Not reported
Owner/Operator Address:	Not reported
Owner/Operator City,State,Zip:	Not reported
Owner/Operator Telephone:	Not reported
Owner/Operator Telephone Ext:	Not reported
Owner/Operator Fax:	Not reported
Owner/Operator Email:	Not reported

Owner/Operator Indicator:	Owner
Owner/Operator Name:	OTTING ENTERPRISE
Legal Status:	Private
Date Became Current:	1989-02-10 00:00:00.
Date Ended Current:	Not reported
Owner/Operator Address:	7211 DAPHODILE PLACE
Owner/Operator City,State,Zip:	CARLSBAD, CA 92011
Owner/Operator Telephone:	626-472-6732
Owner/Operator Telephone Ext:	Not reported
Owner/Operator Fax:	Not reported
Owner/Operator Email:	Not reported

Owner/Operator Indicator:	Owner
Owner/Operator Name:	OTTING ENTERPRISE
Legal Status:	Private
Date Became Current:	2012-04-10 00:00:00.
Date Ended Current:	Not reported
Owner/Operator Address:	7211 DAFFODIL PLACE
Owner/Operator City,State,Zip:	CARLSBAD, CA 92011
Owner/Operator Telephone:	626-472-6732
Owner/Operator Telephone Ext:	Not reported

FORMFACTOR, INC. (Continued) **1000857074**

Owner/Operator Fax:	Not reported
Owner/Operator Email:	RAUL.LOPEZ@ADVANTEST.COM
Owner/Operator Indicator:	Operator
Owner/Operator Name:	FORMFACTOR, INC.
Legal Status:	Private
Date Became Current:	2020-07-30 00:00:00.
Date Ended Current:	Not reported
Owner/Operator Address:	5188 COMMERCE DRIVE
Owner/Operator City,State,Zip:	BALDWIN PARK, CA 91706
Owner/Operator Telephone:	818-282-8225
Owner/Operator Telephone Ext:	Not reported
Owner/Operator Fax:	Not reported
Owner/Operator Email:	RAUL.LOPEZ@FORMFACTOR.COM
Owner/Operator Indicator:	Owner
Owner/Operator Name:	OTTING ENTERPRISE
Legal Status:	Private
Date Became Current:	2012-04-10 00:00:00.
Date Ended Current:	Not reported
Owner/Operator Address:	7211 DAFFODIL PLACE
Owner/Operator City,State,Zip:	CARLSBAD, CA 92011
Owner/Operator Telephone:	626-472-6732
Owner/Operator Telephone Ext:	Not reported
Owner/Operator Fax:	Not reported
Owner/Operator Email:	RAUL.LOPEZ@ADVANTEST.COM
Owner/Operator Indicator:	Owner
Owner/Operator Name:	OTTING ENTERPRISES INC
Legal Status:	Private
Date Became Current:	1989-02-10 00:00:00.
Date Ended Current:	Not reported
Owner/Operator Address:	7211 DAPHODILE PL
Owner/Operator City,State,Zip:	CARLSBAD, CA 92011
Owner/Operator Telephone:	Not reported
Owner/Operator Telephone Ext:	Not reported
Owner/Operator Fax:	Not reported
Owner/Operator Email:	Not reported
Owner/Operator Indicator:	Owner
Owner/Operator Name:	OTTING ENTERPRISE
Legal Status:	Private
Date Became Current:	2012-04-10 00:00:00.
Date Ended Current:	Not reported
Owner/Operator Address:	7211 DAFFODIL PLACE
Owner/Operator City,State,Zip:	CARLSBAD, CA 92011
Owner/Operator Telephone:	626-472-6732
Owner/Operator Telephone Ext:	Not reported
Owner/Operator Fax:	Not reported
Owner/Operator Email:	RAUL.LOPEZ@ADVANTEST.COM
Owner/Operator Indicator:	Operator
Owner/Operator Name:	ADVANTEST AMERICA INC
Legal Status:	Private
Date Became Current:	2012-04-10 00:00:00.
Date Ended Current:	Not reported
Owner/Operator Address:	5188 COMMERCE DRIVE

FORMFACTOR, INC. (Continued) **1000857074**

Owner/Operator City,State,Zip: BALDWIN PARK, CA 91706
Owner/Operator Telephone: 818-282-8225
Owner/Operator Telephone Ext: Not reported
Owner/Operator Fax: Not reported
Owner/Operator Email: RAUL.LOPEZ@ADVANTEST.COM

Owner/Operator Indicator: Owner
Owner/Operator Name: ADVANTEST AMERICA INC
Legal Status: Private
Date Became Current: 2012-04-01 00:00:00.
Date Ended Current: Not reported
Owner/Operator Address: 5188 COMMERCE DR
Owner/Operator City,State,Zip: BALDWIN PARK, CA 91706-1450
Owner/Operator Telephone: 818-804-9698
Owner/Operator Telephone Ext: Not reported
Owner/Operator Fax: Not reported
Owner/Operator Email: Not reported

Owner/Operator Indicator: Owner
Owner/Operator Name: OTTING ENTERPRISE
Legal Status: Private
Date Became Current: 2012-04-10 00:00:00.
Date Ended Current: Not reported
Owner/Operator Address: 7211 DAFFODIL PLACE
Owner/Operator City,State,Zip: CARLSBAD, CA 92011
Owner/Operator Telephone: 626-472-6732
Owner/Operator Telephone Ext: Not reported
Owner/Operator Fax: Not reported
Owner/Operator Email: RAUL.LOPEZ@ADVANTEST.COM

Owner/Operator Indicator: Owner
Owner/Operator Name: OTTING ENTERPRISE
Legal Status: Private
Date Became Current: 2012-04-10 00:00:00.
Date Ended Current: Not reported
Owner/Operator Address: 7211 DAFFODIL PLACE
Owner/Operator City,State,Zip: CARLSBAD, CA 92011
Owner/Operator Telephone: 626-472-6732
Owner/Operator Telephone Ext: Not reported
Owner/Operator Fax: Not reported
Owner/Operator Email: RAUL.LOPEZ@ADVANTEST.COM

Owner/Operator Indicator: Operator
Owner/Operator Name: ADVANTEST AMERICA INC
Legal Status: Private
Date Became Current: 2012-04-10 00:00:00.
Date Ended Current: Not reported
Owner/Operator Address: 5188 COMMERCE DRIVE
Owner/Operator City,State,Zip: BALDWIN PARK, CA 91706
Owner/Operator Telephone: 818-282-8225
Owner/Operator Telephone Ext: Not reported
Owner/Operator Fax: Not reported
Owner/Operator Email: RAUL.LOPEZ@ADVANTEST.COM

Historic Generators:
Receive Date: 2010-08-17 00:00:00.0
Handler Name: TOUCHDOWN TECHNOLOGIES INC.

FORMFACTOR, INC. (Continued) **1000857074**

Federal Waste Generator Description:	Large Quantity Generator
State District Owner:	Not reported
Large Quantity Handler of Universal Waste:	No
Recognized Trader Importer:	No
Recognized Trader Exporter:	No
Spent Lead Acid Battery Importer:	No
Spent Lead Acid Battery Exporter:	No
Current Record:	No
Non Storage Recycler Activity:	Not reported
Electronic Manifest Broker:	Not reported

Receive Date:	2012-02-29 00:00:00.0
Handler Name:	TOUCHDOWN TECHNOLOGIES INC.
Federal Waste Generator Description:	Large Quantity Generator
State District Owner:	Not reported
Large Quantity Handler of Universal Waste:	No
Recognized Trader Importer:	No
Recognized Trader Exporter:	No
Spent Lead Acid Battery Importer:	No
Spent Lead Acid Battery Exporter:	No
Current Record:	No
Non Storage Recycler Activity:	Not reported
Electronic Manifest Broker:	Not reported

Receive Date:	2014-03-01 00:00:00.0
Handler Name:	ADVANTEST AMERICA
Federal Waste Generator Description:	Small Quantity Generator
State District Owner:	Not reported
Large Quantity Handler of Universal Waste:	No
Recognized Trader Importer:	No
Recognized Trader Exporter:	No
Spent Lead Acid Battery Importer:	No
Spent Lead Acid Battery Exporter:	No
Current Record:	No
Non Storage Recycler Activity:	Not reported
Electronic Manifest Broker:	Not reported

Receive Date:	2016-02-25 00:00:00.0
Handler Name:	ADVANTEST AMERICA
Federal Waste Generator Description:	Large Quantity Generator
State District Owner:	Not reported
Large Quantity Handler of Universal Waste:	No
Recognized Trader Importer:	No
Recognized Trader Exporter:	No
Spent Lead Acid Battery Importer:	No
Spent Lead Acid Battery Exporter:	No
Current Record:	No
Non Storage Recycler Activity:	Not reported
Electronic Manifest Broker:	Not reported

Receive Date:	2018-10-19 00:00:00.0
Handler Name:	ADVANTEST AMERICA
Federal Waste Generator Description:	Large Quantity Generator
State District Owner:	Not reported
Large Quantity Handler of Universal Waste:	No
Recognized Trader Importer:	No
Recognized Trader Exporter:	No

FORMFACTOR, INC. (Continued) **1000857074**

Spent Lead Acid Battery Importer:	No
Spent Lead Acid Battery Exporter:	No
Current Record:	No
Non Storage Recycler Activity:	No
Electronic Manifest Broker:	No

Receive Date:	2020-03-30 00:00:00.0
Handler Name: ADVANTEST AMERICA	
Federal Waste Generator Description:	Large Quantity Generator
State District Owner:	Not reported
Large Quantity Handler of Universal Waste:	No
Recognized Trader Importer:	No
Recognized Trader Exporter:	No
Spent Lead Acid Battery Importer:	No
Spent Lead Acid Battery Exporter:	No
Current Record:	No
Non Storage Recycler Activity:	No
Electronic Manifest Broker:	No

Receive Date:	2018-12-21 00:00:00.0
Handler Name: ADVANTEST AMERICA	
Federal Waste Generator Description:	Large Quantity Generator
State District Owner:	Not reported
Large Quantity Handler of Universal Waste:	No
Recognized Trader Importer:	No
Recognized Trader Exporter:	No
Spent Lead Acid Battery Importer:	No
Spent Lead Acid Battery Exporter:	No
Current Record:	No
Non Storage Recycler Activity:	No
Electronic Manifest Broker:	No

Receive Date:	1995-01-25 00:00:00.0
Handler Name: BLUE SKY AVIATION INC	
Federal Waste Generator Description:	Small Quantity Generator
State District Owner:	Not reported
Large Quantity Handler of Universal Waste:	No
Recognized Trader Importer:	No
Recognized Trader Exporter:	No
Spent Lead Acid Battery Importer:	No
Spent Lead Acid Battery Exporter:	No
Current Record:	No
Non Storage Recycler Activity:	Not reported
Electronic Manifest Broker:	Not reported

Receive Date:	2009-07-23 00:00:00.0
Handler Name: TOUCHDOWN TECHNOLOGIES INC	
Federal Waste Generator Description:	Large Quantity Generator
State District Owner:	Not reported
Large Quantity Handler of Universal Waste:	No
Recognized Trader Importer:	No
Recognized Trader Exporter:	No
Spent Lead Acid Battery Importer:	No
Spent Lead Acid Battery Exporter:	No
Current Record:	No
Non Storage Recycler Activity:	Not reported
Electronic Manifest Broker:	Not reported

FORMFACTOR, INC. (Continued) **1000857074**

Receive Date:	2013-07-05 00:00:00.0
Handler Name: ADVANTEST AMERICA INC	
Federal Waste Generator Description:	Large Quantity Generator
State District Owner:	Not reported
Large Quantity Handler of Universal Waste:	No
Recognized Trader Importer:	No
Recognized Trader Exporter:	No
Spent Lead Acid Battery Importer:	No
Spent Lead Acid Battery Exporter:	No
Current Record:	No
Non Storage Recycler Activity:	Not reported
Electronic Manifest Broker:	Not reported

Receive Date:	2020-02-18 00:00:00.0
Handler Name: ADVANTEST AMERICA	
Federal Waste Generator Description:	Large Quantity Generator
State District Owner:	Not reported
Large Quantity Handler of Universal Waste:	No
Recognized Trader Importer:	No
Recognized Trader Exporter:	No
Spent Lead Acid Battery Importer:	No
Spent Lead Acid Battery Exporter:	No
Current Record:	No
Non Storage Recycler Activity:	No
Electronic Manifest Broker:	No

Receive Date:	2020-08-11 00:00:00.0
Handler Name: FORMFACTOR, INC.	
Federal Waste Generator Description:	Large Quantity Generator
State District Owner:	Not reported
Large Quantity Handler of Universal Waste:	No
Recognized Trader Importer:	No
Recognized Trader Exporter:	No
Spent Lead Acid Battery Importer:	No
Spent Lead Acid Battery Exporter:	No
Current Record:	Yes
Non Storage Recycler Activity:	No
Electronic Manifest Broker:	No

List of NAICS Codes and Descriptions:

NAICS Code:	332812
NAICS Description:	METAL COATING, ENGRAVING (EXCEPT JEWELRY AND SILVERWARE), AND ALLIED SERVICES TO MANUFACTURERS
NAICS Code:	332813
NAICS Description:	ELECTROPLATING, PLATING, POLISHING, ANODIZING, AND COLORING
NAICS Code:	332999
NAICS Description:	ALL OTHER MISCELLANEOUS FABRICATED METAL PRODUCT MANUFACTURING
NAICS Code:	334413
NAICS Description:	SEMICONDUCTOR AND RELATED DEVICE MANUFACTURING

Facility Has Received Notices of Violation:

Found Violation:	Yes
Agency Which Determined Violation:	EPA

FORMFACTOR, INC. (Continued) **1000857074**

Violation Short Description:	Generators - Pre-transport
Date Violation was Determined:	2014-10-17 00:00:00.0
Actual Return to Compliance Date:	2014-10-17 00:00:00.0
Return to Compliance Qualifier:	Unverifiable
Violation Responsible Agency:	EPA
Scheduled Compliance Date:	Not reported
Enforcement Identifier:	Not reported
Date of Enforcement Action:	Not reported
Enforcement Responsible Agency:	Not reported
Enforcement Docket Number:	Not reported
Enforcement Attorney:	Not reported
Corrective Action Component:	Not reported
Appeal Initiated Date:	Not reported
Appeal Resolution Date:	Not reported
Disposition Status Date:	Not reported
Disposition Status:	Not reported
Disposition Status Description:	Not reported
Consent/Final Order Sequence Number:	Not reported
Consent/Final Order Respondent Name:	Not reported
Consent/Final Order Lead Agency:	Not reported
Enforcement Type:	Not reported
Enforcement Responsible Person:	Not reported
Enforcement Responsible Sub-Organization:	Not reported
SEP Sequence Number:	Not reported
SEP Expenditure Amount:	Not reported
SEP Scheduled Completion Date:	Not reported
SEP Actual Date:	Not reported
SEP Defaulted Date:	Not reported
SEP Type:	Not reported
SEP Type Description:	Not reported
Proposed Amount:	Not reported
Final Monetary Amount:	Not reported
Paid Amount:	Not reported
Final Count:	Not reported
Final Amount:	Not reported

Found Violation:	Yes
Agency Which Determined Violation:	State
Violation Short Description:	Generators - Records/Reporting
Date Violation was Determined:	2019-09-06 00:00:00.0
Actual Return to Compliance Date:	2019-10-04 00:00:00.0
Return to Compliance Qualifier:	Observed
Violation Responsible Agency:	State
Scheduled Compliance Date:	Not reported
Enforcement Identifier:	Not reported
Date of Enforcement Action:	Not reported
Enforcement Responsible Agency:	Not reported
Enforcement Docket Number:	Not reported
Enforcement Attorney:	Not reported
Corrective Action Component:	Not reported
Appeal Initiated Date:	Not reported
Appeal Resolution Date:	Not reported
Disposition Status Date:	Not reported
Disposition Status:	Not reported
Disposition Status Description:	Not reported
Consent/Final Order Sequence Number:	Not reported
Consent/Final Order Respondent Name:	Not reported

FORMFACTOR, INC. (Continued) **1000857074**

Consent/Final Order Lead Agency: Not reported
Enforcement Type: Not reported
Enforcement Responsible Person: Not reported
Enforcement Responsible Sub-Organization: Not reported
SEP Sequence Number: Not reported
SEP Expenditure Amount: Not reported
SEP Scheduled Completion Date: Not reported
SEP Actual Date: Not reported
SEP Defaulted Date: Not reported
SEP Type: Not reported
SEP Type Description: Not reported
Proposed Amount: Not reported
Final Monetary Amount: Not reported
Paid Amount: Not reported
Final Count: Not reported
Final Amount: Not reported

Found Violation: Yes
Agency Which Determined Violation: State
Violation Short Description: Generators - Pre-transport
Date Violation was Determined: 2019-09-06 00:00:00.0
Actual Return to Compliance Date: 2019-10-04 00:00:00.0
Return to Compliance Qualifier: Observed
Violation Responsible Agency: State
Scheduled Compliance Date: Not reported
Enforcement Identifier: Not reported
Date of Enforcement Action: Not reported
Enforcement Responsible Agency: Not reported
Enforcement Docket Number: Not reported
Enforcement Attorney: Not reported
Corrective Action Component: Not reported
Appeal Initiated Date: Not reported
Appeal Resolution Date: Not reported
Disposition Status Date: Not reported
Disposition Status: Not reported
Disposition Status Description: Not reported
Consent/Final Order Sequence Number: Not reported
Consent/Final Order Respondent Name: Not reported
Consent/Final Order Lead Agency: Not reported
Enforcement Type: Not reported
Enforcement Responsible Person: Not reported
Enforcement Responsible Sub-Organization: Not reported
SEP Sequence Number: Not reported
SEP Expenditure Amount: Not reported
SEP Scheduled Completion Date: Not reported
SEP Actual Date: Not reported
SEP Defaulted Date: Not reported
SEP Type: Not reported
SEP Type Description: Not reported
Proposed Amount: Not reported
Final Monetary Amount: Not reported
Paid Amount: Not reported
Final Count: Not reported
Final Amount: Not reported

Found Violation: No
Agency Which Determined Violation: Not reported

FORMFACTOR, INC. (Continued) **1000857074**

Violation Short Description: Not reported
Date Violation was Determined: Not reported
Actual Return to Compliance Date: Not reported
Return to Compliance Qualifier: Not reported
Violation Responsible Agency: Not reported
Scheduled Compliance Date: Not reported
Enforcement Identifier: Not reported
Date of Enforcement Action: Not reported
Enforcement Responsible Agency: Not reported
Enforcement Docket Number: Not reported
Enforcement Attorney: Not reported
Corrective Action Component: Not reported
Appeal Initiated Date: Not reported
Appeal Resolution Date: Not reported
Disposition Status Date: Not reported
Disposition Status: Not reported
Disposition Status Description: Not reported
Consent/Final Order Sequence Number:Not reported
Consent/Final Order Respondent Name: Not reported
Consent/Final Order Lead Agency: Not reported
Enforcement Type: Not reported
Enforcement Responsible Person: Not reported
Enforcement Responsible Sub-Organization: Not reported
SEP Sequence Number: Not reported
SEP Expenditure Amount: Not reported
SEP Scheduled Completion Date: Not reported
SEP Actual Date: Not reported
SEP Defaulted Date: Not reported
SEP Type: Not reported
SEP Type Description: Not reported
Proposed Amount: Not reported
Final Monetary Amount: Not reported
Paid Amount: Not reported
Final Count: Not reported
Final Amount: Not reported

Found Violation: No
Agency Which Determined Violation: Not reported
Violation Short Description: Not reported
Date Violation was Determined: Not reported
Actual Return to Compliance Date: Not reported
Return to Compliance Qualifier: Not reported
Violation Responsible Agency: Not reported
Scheduled Compliance Date: Not reported
Enforcement Identifier: Not reported
Date of Enforcement Action: Not reported
Enforcement Responsible Agency: Not reported
Enforcement Docket Number: Not reported
Enforcement Attorney: Not reported
Corrective Action Component: Not reported
Appeal Initiated Date: Not reported
Appeal Resolution Date: Not reported
Disposition Status Date: Not reported
Disposition Status: Not reported
Disposition Status Description: Not reported
Consent/Final Order Sequence Number:Not reported
Consent/Final Order Respondent Name: Not reported

FORMFACTOR, INC. (Continued) **1000857074**

Consent/Final Order Lead Agency: Not reported
Enforcement Type: Not reported
Enforcement Responsible Person: Not reported
Enforcement Responsible Sub-Organization: Not reported
SEP Sequence Number: Not reported
SEP Expenditure Amount: Not reported
SEP Scheduled Completion Date: Not reported
SEP Actual Date: Not reported
SEP Defaulted Date: Not reported
SEP Type: Not reported
SEP Type Description: Not reported
Proposed Amount: Not reported
Final Monetary Amount: Not reported
Paid Amount: Not reported
Final Count: Not reported
Final Amount: Not reported

Found Violation: Yes
Agency Which Determined Violation: State
Violation Short Description: Generators - Records/Reporting
Date Violation was Determined: 2019-09-06 00:00:00.0
Actual Return to Compliance Date: 2019-10-04 00:00:00.0
Return to Compliance Qualifier: Observed
Violation Responsible Agency: State
Scheduled Compliance Date: Not reported
Enforcement Identifier: Not reported
Date of Enforcement Action: Not reported
Enforcement Responsible Agency: Not reported
Enforcement Docket Number: Not reported
Enforcement Attorney: Not reported
Corrective Action Component: Not reported
Appeal Initiated Date: Not reported
Appeal Resolution Date: Not reported
Disposition Status Date: Not reported
Disposition Status: Not reported
Disposition Status Description: Not reported
Consent/Final Order Sequence Number: Not reported
Consent/Final Order Respondent Name: Not reported
Consent/Final Order Lead Agency: Not reported
Enforcement Type: Not reported
Enforcement Responsible Person: Not reported
Enforcement Responsible Sub-Organization: Not reported
SEP Sequence Number: Not reported
SEP Expenditure Amount: Not reported
SEP Scheduled Completion Date: Not reported
SEP Actual Date: Not reported
SEP Defaulted Date: Not reported
SEP Type: Not reported
SEP Type Description: Not reported
Proposed Amount: Not reported
Final Monetary Amount: Not reported
Paid Amount: Not reported
Final Count: Not reported
Final Amount: Not reported

Evaluation Action Summary:
Evaluation Date: 2014-10-17 00:00:00.0

FORMFACTOR, INC. (Continued) **1000857074**

Evaluation Responsible Agency:	EPA
Found Violation:	Yes
Evaluation Type Description:	COMPLIANCE EVALUATION INSPECTION ON-SITE
Evaluation Responsible Person Identifier:	DFERN
Evaluation Responsible Sub-Organization:	Not reported
Actual Return to Compliance Date:	2014-10-17 00:00:00.0
Scheduled Compliance Date:	Not reported
Date of Request:	Not reported
Date Response Received:	Not reported
Request Agency:	Not reported
Former Citation:	Not reported

Evaluation Date:	2019-09-03 00:00:00.0
Evaluation Responsible Agency:	State
Found Violation:	Yes
Evaluation Type Description:	COMPLIANCE EVALUATION INSPECTION ON-SITE
Evaluation Responsible Person Identifier:	Not reported
Evaluation Responsible Sub-Organization:	Not reported
Actual Return to Compliance Date:	2019-10-04 00:00:00.0
Scheduled Compliance Date:	Not reported
Date of Request:	Not reported
Date Response Received:	Not reported
Request Agency:	Not reported
Former Citation:	Not reported

Evaluation Date:	2019-09-03 00:00:00.0
Evaluation Responsible Agency:	State
Found Violation:	Yes
Evaluation Type Description:	COMPLIANCE EVALUATION INSPECTION ON-SITE
Evaluation Responsible Person Identifier:	Not reported
Evaluation Responsible Sub-Organization:	Not reported
Actual Return to Compliance Date:	2019-10-04 00:00:00.0
Scheduled Compliance Date:	Not reported
Date of Request:	Not reported
Date Response Received:	Not reported
Request Agency:	Not reported
Former Citation:	Not reported

Evaluation Date:	2016-10-19 00:00:00.0
Evaluation Responsible Agency:	State
Found Violation:	No
Evaluation Type Description:	COMPLIANCE EVALUATION INSPECTION ON-SITE
Evaluation Responsible Person Identifier:	Not reported
Evaluation Responsible Sub-Organization:	Not reported
Actual Return to Compliance Date:	Not reported
Scheduled Compliance Date:	Not reported
Date of Request:	Not reported
Date Response Received:	Not reported
Request Agency:	Not reported
Former Citation:	Not reported

Evaluation Date:	2016-11-18 00:00:00.0
Evaluation Responsible Agency:	State
Found Violation:	No
Evaluation Type Description:	COMPLIANCE EVALUATION INSPECTION ON-SITE
Evaluation Responsible Person Identifier:	Not reported
Evaluation Responsible Sub-Organization:	Not reported

FORMFACTOR, INC. (Continued) **1000857074**

Actual Return to Compliance Date:	Not reported
Scheduled Compliance Date:	Not reported
Date of Request:	Not reported
Date Response Received:	Not reported
Request Agency:	Not reported
Former Citation:	Not reported
Evaluation Date:	2019-09-03 00:00:00.0
Evaluation Responsible Agency:	State
Found Violation:	Yes
Evaluation Type Description:	COMPLIANCE EVALUATION INSPECTION ON-SITE
Evaluation Responsible Person Identifier:	Not reported
Evaluation Responsible Sub-Organization:	Not reported
Actual Return to Compliance Date:	2019-10-04 00:00:00.0
Scheduled Compliance Date:	Not reported
Date of Request:	Not reported
Date Response Received:	Not reported
Request Agency:	Not reported
Former Citation:	Not reported

M239 **EXCEL ELECTRIC MOTOR SERV** **WIP** **S105089039**
East **14716 ARROW HWY** **N/A**
1/4-1/2 **BALDWIN PARK, CA 91706**
0.442 mi.
2334 ft. **Site 2 of 11 in cluster M**

Relative:
Higher

Actual:
442 ft.

WIP:

Name:	EXCEL ELECTRIC MOTOR SERV
Address:	14716 Arrow Hwy
City,State,Zip:	BALDWIN PARK, CA 91706
Region:	4
File Number:	108.1057
File Status:	**Historical**
Staff:	DRASMUSS
Facility Suite:	Not reported

M240 **TRA-CO GRAPHICS** **WIP** **S106766906**
East **14720 ARROW HWY** **N/A**
1/4-1/2 **BALDWIN PARK, CA 91706**
0.443 mi.
2339 ft. **Site 3 of 11 in cluster M**

Relative:
Higher

Actual:
442 ft.

WIP:

Name:	TRA-CO GRAPHICS
Address:	14720 Arrow Hwy
City,State,Zip:	BALDWIN PARK, CA 91706
Region:	4
File Number:	108.1058
File Status:	**Not reported**
Staff:	UNIDENTIFIED
Facility Suite:	Not reported

M241
East
1/4-1/2
0.443 mi.
2339 ft.

CALIFORNIA GOLF CARS, INC.
14720 ARROW HWY
BALDWIN PARK, CA 91706

Site 4 of 11 in cluster M

WIP **S106766907**
N/A

Relative:
Higher

Actual:
442 ft.

WIP:

Name:	CALIFORNIA GOLF CARS, INC.
Address:	14720 Arrow Hwy
City,State,Zip:	BALDWIN PARK, CA 91706
Region:	4
File Number:	108.1059
File Status:	**Historical**
Staff:	DKOO
Facility Suite:	Not reported

M242
East
1/4-1/2
0.444 mi.
2346 ft.

NORM & BOB'S TIRES
14726 E ARROW HWY
BALDWIN PARK, CA 91706

Site 5 of 11 in cluster M

WIP **S107147527**
N/A

Relative:
Higher

Actual:
442 ft.

WIP:

Name:	NORM & BOB'S TIRES
Address:	14726 E Arrow Hwy
City,State,Zip:	BALDWIN PARK, CA 91706
Region:	4
File Number:	108.1060
File Status:	**Historical**
Staff:	DKOO
Facility Suite:	Not reported

N243
West
1/4-1/2
0.445 mi.
2349 ft.

COVENTRY MFG CO INC
5152 COMMERCE DR
BALDWIN PARK, CA 91706

Site 4 of 12 in cluster N

RCRA-SQG **1000208868**
FINDS **CAD006326805**
ECHO
HAZNET
WIP
HWTS

Relative:
Lower

Actual:
400 ft.

RCRA-SQG:

Date Form Received by Agency:		1996-09-01 00:00:00.0
Handler Name:	COVENTRY MFG CO INC	
Handler Address:		5152 COMMERCE DR
Handler City,State,Zip:		BALDWIN PARK, CA 91706
EPA ID:		CAD006326805
Contact Name:		Not reported
Contact Address:		Not reported
Contact City,State,Zip:		Not reported
Contact Telephone:		Not reported
Contact Fax:		Not reported
Contact Email:		Not reported
Contact Title:		Not reported
EPA Region:		09
Land Type:		Not reported
Federal Waste Generator Description:		Small Quantity Generator
Non-Notifier:		Not reported
Biennial Report Cycle:		Not reported
Accessibility:		Not reported

COVENTRY MFG CO INC (Continued) **1000208868**

Active Site Indicator:	Handler Activities
State District Owner:	CA
State District:	3
Mailing Address:	5152 COMMERCE DR
Mailing City,State,Zip:	BALDWIN PARK, CA 91706
Owner Name:	Not reported
Owner Type:	Not reported
Operator Name:	NOT REQUIRED
Operator Type:	Private
Short-Term Generator Activity:	No
Importer Activity:	No
Mixed Waste Generator:	No
Transporter Activity:	No
Transfer Facility Activity:	No
Recycler Activity with Storage:	No
Small Quantity On-Site Burner Exemption:	No
Smelting Melting and Refining Furnace Exemption:	No
Underground Injection Control:	No
Off-Site Waste Receipt:	No
Universal Waste Indicator:	No
Universal Waste Destination Facility:	No
Federal Universal Waste:	No
Active Site Fed-Reg Treatment Storage and Disposal Facility:	Not reported
Active Site Converter Treatment storage and Disposal Facility:	Not reported
Active Site State-Reg Treatment Storage and Disposal Facility:	Not reported
Active Site State-Reg Handler:	---
Federal Facility Indicator:	Not reported
Hazardous Secondary Material Indicator:	NN
Sub-Part K Indicator:	Not reported
Commercial TSD Indicator:	No
Treatment Storage and Disposal Type:	Not reported
2018 GPRA Permit Baseline:	Not on the Baseline
2018 GPRA Renewals Baseline:	Not on the Baseline
Permit Renewals Workload Universe:	Not reported
Permit Workload Universe:	Not reported
Permit Progress Universe:	Not reported
Post-Closure Workload Universe:	Not reported
Closure Workload Universe:	Not reported
202 GPRA Corrective Action Baseline:	No
Corrective Action Workload Universe:	No
Subject to Corrective Action Universe:	No
Non-TSDFs Where RCRA CA has Been Imposed Universe:	No
TSDFs Potentially Subject to CA Under 3004 (u)/(v) Universe:	No
TSDFs Only Subject to CA under Discretionary Auth Universe:	No
Corrective Action Priority Ranking:	No NCAPS ranking
Environmental Control Indicator:	No
Institutional Control Indicator:	No
Human Exposure Controls Indicator:	N/A
Groundwater Controls Indicator:	N/A
Operating TSDF Universe:	Not reported
Full Enforcement Universe:	Not reported
Significant Non-Complier Universe:	No
Unaddressed Significant Non-Complier Universe:	No
Addressed Significant Non-Complier Universe:	No
Significant Non-Complier With a Compliance Schedule Universe:	No
Financial Assurance Required:	Not reported
Handler Date of Last Change:	2002-09-17 13:59:48.0

COVENTRY MFG CO INC (Continued) **1000208868**

Recognized Trader-Importer:	No
Recognized Trader-Exporter:	No
Importer of Spent Lead Acid Batteries:	No
Exporter of Spent Lead Acid Batteries:	No
Recycler Activity Without Storage:	Not reported
Manifest Broker:	Not reported
Sub-Part P Indicator:	Not reported

Handler - Owner Operator:

Owner/Operator Indicator:	Owner
Owner/Operator Name:	NOT REQUIRED
Legal Status:	Private
Date Became Current:	Not reported
Date Ended Current:	Not reported
Owner/Operator Address:	NOT REQUIRED
Owner/Operator City,State,Zip:	NOT REQUIRED, ME 99999
Owner/Operator Telephone:	415-555-1212
Owner/Operator Telephone Ext:	Not reported
Owner/Operator Fax:	Not reported
Owner/Operator Email:	Not reported

Owner/Operator Indicator:	Operator
Owner/Operator Name:	NOT REQUIRED
Legal Status:	Private
Date Became Current:	Not reported
Date Ended Current:	Not reported
Owner/Operator Address:	NOT REQUIRED
Owner/Operator City,State,Zip:	NOT REQUIRED, ME 99999
Owner/Operator Telephone:	415-555-1212
Owner/Operator Telephone Ext:	Not reported
Owner/Operator Fax:	Not reported
Owner/Operator Email:	Not reported

Historic Generators:

Receive Date:	1996-09-01 00:00:00.0
Handler Name: COVENTRY MFG CO INC	
Federal Waste Generator Description:	Small Quantity Generator
State District Owner:	CA
Large Quantity Handler of Universal Waste:	No
Recognized Trader Importer:	No
Recognized Trader Exporter:	No
Spent Lead Acid Battery Importer:	No
Spent Lead Acid Battery Exporter:	No
Current Record:	Yes
Non Storage Recycler Activity:	Not reported
Electronic Manifest Broker:	Not reported

Receive Date:	1985-06-20 00:00:00.0
Handler Name: COVENTRY MFG CO INC	
Federal Waste Generator Description:	Large Quantity Generator
State District Owner:	CA
Large Quantity Handler of Universal Waste:	No
Recognized Trader Importer:	No
Recognized Trader Exporter:	No
Spent Lead Acid Battery Importer:	No

COVENTRY MFG CO INC (Continued) **1000208868**

Spent Lead Acid Battery Exporter: No
Current Record: No
Non Storage Recycler Activity: Not reported
Electronic Manifest Broker: Not reported

List of NAICS Codes and Descriptions:
NAICS Codes: No NAICS Codes Found

Facility Has Received Notices of Violation:
Found Violation: No
Agency Which Determined Violation: Not reported
Violation Short Description: Not reported
Date Violation was Determined: Not reported
Actual Return to Compliance Date: Not reported
Return to Compliance Qualifier: Not reported
Violation Responsible Agency: Not reported
Scheduled Compliance Date: Not reported
Enforcement Identifier: Not reported
Date of Enforcement Action: Not reported
Enforcement Responsible Agency: Not reported
Enforcement Docket Number: Not reported
Enforcement Attorney: Not reported
Corrective Action Component: Not reported
Appeal Initiated Date: Not reported
Appeal Resolution Date: Not reported
Disposition Status Date: Not reported
Disposition Status: Not reported
Disposition Status Description: Not reported
Consent/Final Order Sequence Number:Not reported
Consent/Final Order Respondent Name: Not reported
Consent/Final Order Lead Agency: Not reported
Enforcement Type: Not reported
Enforcement Responsible Person: Not reported
Enforcement Responsible Sub-Organization: Not reported
SEP Sequence Number: Not reported
SEP Expenditure Amount: Not reported
SEP Scheduled Completion Date: Not reported
SEP Actual Date: Not reported
SEP Defaulted Date: Not reported
SEP Type: Not reported
SEP Type Description: Not reported
Proposed Amount: Not reported
Final Monetary Amount: Not reported
Paid Amount: Not reported
Final Count: Not reported
Final Amount: Not reported

Found Violation: Yes
Agency Which Determined Violation: State
Violation Short Description: Generators - General
Date Violation was Determined: 1994-06-07 00:00:00.0
Actual Return to Compliance Date: 1999-06-07 00:00:00.0
Return to Compliance Qualifier: Not Resolved
Violation Responsible Agency: State
Scheduled Compliance Date: Not reported
Enforcement Identifier: Not reported

COVENTRY MFG CO INC (Continued) **1000208868**

Date of Enforcement Action:	Not reported
Enforcement Responsible Agency:	Not reported
Enforcement Docket Number:	Not reported
Enforcement Attorney:	Not reported
Corrective Action Component:	Not reported
Appeal Initiated Date:	Not reported
Appeal Resolution Date:	Not reported
Disposition Status Date:	Not reported
Disposition Status:	Not reported
Disposition Status Description:	Not reported
Consent/Final Order Sequence Number:	Not reported
Consent/Final Order Respondent Name:	Not reported
Consent/Final Order Lead Agency:	Not reported
Enforcement Type:	Not reported
Enforcement Responsible Person:	Not reported
Enforcement Responsible Sub-Organization:	Not reported
SEP Sequence Number:	Not reported
SEP Expenditure Amount:	Not reported
SEP Scheduled Completion Date:	Not reported
SEP Actual Date:	Not reported
SEP Defaulted Date:	Not reported
SEP Type:	Not reported
SEP Type Description:	Not reported
Proposed Amount:	Not reported
Final Monetary Amount:	Not reported
Paid Amount:	Not reported
Final Count:	Not reported
Final Amount:	Not reported

Evaluation Action Summary:

Evaluation Date:	1993-04-27 00:00:00.0
Evaluation Responsible Agency:	State Contractor/Grantee
Found Violation:	No
Evaluation Type Description:	COMPLIANCE EVALUATION INSPECTION ON-SITE
Evaluation Responsible Person Identifier:	R9STA
Evaluation Responsible Sub-Organization:	Not reported
Actual Return to Compliance Date:	Not reported
Scheduled Compliance Date:	Not reported
Date of Request:	Not reported
Date Response Received:	Not reported
Request Agency:	Not reported
Former Citation:	Not reported

Evaluation Date:	1994-06-07 00:00:00.0
Evaluation Responsible Agency:	State Contractor/Grantee
Found Violation:	Yes
Evaluation Type Description:	COMPLIANCE EVALUATION INSPECTION ON-SITE
Evaluation Responsible Person Identifier:	R9STA
Evaluation Responsible Sub-Organization:	Not reported
Actual Return to Compliance Date:	1999-06-07 00:00:00.0
Scheduled Compliance Date:	Not reported
Date of Request:	Not reported
Date Response Received:	Not reported
Request Agency:	Not reported
Former Citation:	Not reported

COVENTRY MFG CO INC (Continued) **1000208868**

FINDS:
Registry ID: 110002629790

Click Here:

Environmental Interest/Information System:
RCRAInfo is a national information system that supports the Resource Conservation and Recovery Act (RCRA) program through the tracking of events and activities related to facilities that generate, transport, and treat, store, or dispose of hazardous waste. RCRAInfo allows RCRA program staff to track the notification, permit, compliance, and corrective action activities required under RCRA.

Click this hyperlink while viewing on your computer to access additional FINDS: detail in the EDR Site Report.

ECHO:

Envid:	1000208868
Registry ID:	110002629790
DFR URL:	http://echo.epa.gov/detailed-facility-report?fid=110002629790
Name:	COVENTRY MFG CO INC
Address:	5152 COMMERCE DR
City,State,Zip:	BALDWIN PARK, CA 91706

HAZNET:

Name:	COVENTRY MFG CO INC
Address:	5152 COMMERCE DR
Address 2:	Not reported
City,State,Zip:	BALDWIN PK, CA 917060000
Contact:	--
Telephone:	--
Mailing Name:	Not reported
Mailing Address:	5152 COMMERCE DR
Year:	1994
Gepaid:	CAD006326805
TSD EPA ID:	CAD000088252
CA Waste Code:	214 - Unspecified solvent mixture
Disposal Method:	H01 - Transfer Station
Tons:	1.782
Year:	1994
Gepaid:	CAD006326805
TSD EPA ID:	CAD000088252
CA Waste Code:	281 - Adhesives
Disposal Method:	H01 - Transfer Station
Tons:	0.3544
Year:	1994
Gepaid:	CAD006326805
TSD EPA ID:	CAD000088252
CA Waste Code:	561 - Detergent waste chemicals
Disposal Method:	H01 - Transfer Station
Tons:	0.2293
Year:	1992
Gepaid:	CAD006326805

COVENTRY MFG CO INC (Continued) **1000208868**

TSD EPA ID:	CAD000088252
CA Waste Code:	343 - Unspecified organic liquid mixture
Disposal Method:	H01 - Transfer Station
Tons:	0.2293
Year:	1992
Gepaid:	CAD006326805
TSD EPA ID:	CAD000088252
CA Waste Code:	223 - Unspecified oil-containing waste
Disposal Method:	-
Tons:	0.2293
Year:	1992
Gepaid:	CAD006326805
TSD EPA ID:	CAD000088252
CA Waste Code:	741 - Liquids with halogenated organic compounds >= 1,000 Mg./L
Disposal Method:	-
Tons:	0.9174
Year:	1989
Gepaid:	CAD006326805
TSD EPA ID:	CAD009452657
CA Waste Code:	251 - Still bottoms with halogenated organics
Disposal Method:	R01 - Recycler
Tons:	0.6255
Year:	1988
Gepaid:	CAD006326805
TSD EPA ID:	CAD042245001
CA Waste Code:	211 - Halogenated solvents (chloroforms, methyl chloride, perchloroethylene, etc)
Disposal Method:	01 -
Tons:	0

Additional Info:

Year:	1994
Gen EPA ID:	CAD006326805
Shipment Date:	19940308
Creation Date:	3/25/1996 0:00:00
Receipt Date:	19940309
Manifest ID:	93185569
Trans EPA ID:	CAD983615287
Trans Name:	Not reported
Trans 2 EPA ID:	Not reported
Trans 2 Name:	Not reported
TSDF EPA ID:	CAD000088252
Trans Name:	Not reported
TSDF Alt EPA ID:	CAD000088252
TSDF Alt Name:	Not reported
Waste Code Description:	281 - Adhesives
RCRA Code:	F003
Meth Code:	H01 - Transfer Station
Quantity Tons:	0.3544
Waste Quantity:	85
Quantity Unit:	G

COVENTRY MFG CO INC (Continued) **1000208868**

Additional Code 1:	Not reported
Additional Code 2:	Not reported
Additional Code 3:	Not reported
Additional Code 4:	Not reported
Additional Code 5:	Not reported

Shipment Date:	19940308
Creation Date:	3/25/1996 0:00:00
Receipt Date:	19940309
Manifest ID:	93185569
Trans EPA ID:	CAD983615287
Trans Name:	Not reported
Trans 2 EPA ID:	Not reported
Trans 2 Name:	Not reported
TSDF EPA ID:	CAD000088252
Trans Name:	Not reported
TSDF Alt EPA ID:	CAD000088252
TSDF Alt Name:	Not reported
Waste Code Description:	561 - Not reported
RCRA Code:	Not reported
Meth Code:	H01 - Transfer Station
Quantity Tons:	0.2293
Waste Quantity:	55
Quantity Unit:	G
Additional Code 1:	Not reported
Additional Code 2:	Not reported
Additional Code 3:	Not reported
Additional Code 4:	Not reported
Additional Code 5:	Not reported

Shipment Date:	19940308
Creation Date:	3/25/1996 0:00:00
Receipt Date:	19940309
Manifest ID:	93185569
Trans EPA ID:	CAD983615287
Trans Name:	Not reported
Trans 2 EPA ID:	Not reported
Trans 2 Name:	Not reported
TSDF EPA ID:	CAD000088252
Trans Name:	Not reported
TSDF Alt EPA ID:	CAD000088252
TSDF Alt Name:	Not reported
Waste Code Description:	214 - Unspecified solvent mixture
RCRA Code:	F003
Meth Code:	H01 - Transfer Station
Quantity Tons:	1.782
Waste Quantity:	495
Quantity Unit:	G
Additional Code 1:	Not reported
Additional Code 2:	Not reported
Additional Code 3:	Not reported
Additional Code 4:	Not reported
Additional Code 5:	Not reported

WIP:

Name:	COVENTRY MANUFACTURING CO. INC
Address:	5152 Commerce Dr

COVENTRY MFG CO INC (Continued) **1000208868**

City,State,Zip: BALDWIN PARK, CA 91706
Region: 4
File Number: 108.0568
File Status: Historical
Staff: PAR
Facility Suite: Not reported

Name: BRANDON INTERNATIONAL
Address: 5152 Commerce Dr
City,State,Zip: BALDWIN PARK, CA 91706
Region: 4
File Number: 108.1216
File Status: Historical
Staff: DRASMUSS
Facility Suite: Not reported

HWTS:

Name:	COVENTRY MFG CO INC
Address:	5152 COMMERCE DR
Address 2:	Not reported
City,State,Zip:	BALDWIN PK, CA 917060000
EPA ID:	CAD006326805
Inactive Date:	06/01/1997
Create Date:	04/10/1987
Last Act Date:	09/14/2004
Mailing Name:	Not reported
Mailing Address:	5152 COMMERCE DR
Mailing Address 2:	Not reported
Mailing City,State,Zip:	BALDWIN PARK, CA 917060000
Owner Name:	--
Owner Address:	--
Owner Address 2:	Not reported
Owner City,State,Zip:	--, 99 --
Contact Name:	--
Contact Address:	--
Contact Address 2:	Not reported
City,State,Zip:	--, 99 --

N244 **MMC/PHT** **WIP** **S106767016**
West **5170 COMMERCE DR** **N/A**
1/4-1/2 **BALDWIN PARK, CA 91706**
0.446 mi.
2354 ft. **Site 5 of 12 in cluster N**

Relative:
Lower

Actual:
402 ft.

WIP:
Name: MMC/PHT
Address: 5170 Commerce Dr
City,State,Zip: BALDWIN PARK, CA 91706
Region: 4
File Number: 108.1218
File Status: Historical
Staff: UNIDENTIFIED
Facility Suite: Not reported

N245 West 1/4-1/2 0.446 mi. 2354 ft. | **ARYANA CORP DBA MMC PHT**
5170 COMMERCE DR
BALDWIN PARK, CA 91706

RCRA-SQG
FINDS
ECHO

1000151008
CAD982523441

Site 6 of 12 in cluster N

Relative: Lower
Actual: 402 ft.

RCRA-SQG:

Date Form Received by Agency:	1996-09-01 00:00:00.0
Handler Name:	ARYANA CORP DBA MMC PHT
Handler Address:	5170 COMMERCE DR
Handler City,State,Zip:	BALDWIN PARK, CA 91706
EPA ID:	CAD982523441
Contact Name:	Not reported
Contact Address:	Not reported
Contact City,State,Zip:	Not reported
Contact Telephone:	Not reported
Contact Fax:	Not reported
Contact Email:	Not reported
Contact Title:	Not reported
EPA Region:	09
Land Type:	Not reported
Federal Waste Generator Description:	Small Quantity Generator
Non-Notifier:	Not reported
Biennial Report Cycle:	Not reported
Accessibility:	Not reported
Active Site Indicator:	Handler Activities
State District Owner:	CA
State District:	3
Mailing Address:	PO BOX 3125
Mailing City,State,Zip:	SOUTH EL MONTE, CA 91733
Owner Name:	Not reported
Owner Type:	Not reported
Operator Name:	NOT REQUIRED
Operator Type:	Private
Short-Term Generator Activity:	No
Importer Activity:	No
Mixed Waste Generator:	No
Transporter Activity:	No
Transfer Facility Activity:	No
Recycler Activity with Storage:	No
Small Quantity On-Site Burner Exemption:	No
Smelting Melting and Refining Furnace Exemption:	No
Underground Injection Control:	No
Off-Site Waste Receipt:	No
Universal Waste Indicator:	No
Universal Waste Destination Facility:	No
Federal Universal Waste:	No
Active Site Fed-Reg Treatment Storage and Disposal Facility:	Not reported
Active Site Converter Treatment storage and Disposal Facility:	Not reported
Active Site State-Reg Treatment Storage and Disposal Facility:	Not reported
Active Site State-Reg Handler:	---
Federal Facility Indicator:	Not reported
Hazardous Secondary Material Indicator:	NN
Sub-Part K Indicator:	Not reported
Commercial TSD Indicator:	No
Treatment Storage and Disposal Type:	Not reported
2018 GPRA Permit Baseline:	Not on the Baseline
2018 GPRA Renewals Baseline:	Not on the Baseline
Permit Renewals Workload Universe:	Not reported

ARYANA CORP DBA MMC PHT (Continued) **1000151008**

Permit Workload Universe:	Not reported
Permit Progress Universe:	Not reported
Post-Closure Workload Universe:	Not reported
Closure Workload Universe:	Not reported
202 GPRA Corrective Action Baseline:	No
Corrective Action Workload Universe:	No
Subject to Corrective Action Universe:	No
Non-TSDFs Where RCRA CA has Been Imposed Universe:	No
TSDFs Potentially Subject to CA Under 3004 (u)/(v) Universe:	No
TSDFs Only Subject to CA under Discretionary Auth Universe:	No
Corrective Action Priority Ranking:	No NCAPS ranking
Environmental Control Indicator:	No
Institutional Control Indicator:	No
Human Exposure Controls Indicator:	N/A
Groundwater Controls Indicator:	N/A
Operating TSDF Universe:	Not reported
Full Enforcement Universe:	Not reported
Significant Non-Complier Universe:	No
Unaddressed Significant Non-Complier Universe:	No
Addressed Significant Non-Complier Universe:	No
Significant Non-Complier With a Compliance Schedule Universe:	No
Financial Assurance Required:	Not reported
Handler Date of Last Change:	2002-06-27 03:35:04.0
Recognized Trader-Importer:	No
Recognized Trader-Exporter:	No
Importer of Spent Lead Acid Batteries:	No
Exporter of Spent Lead Acid Batteries:	No
Recycler Activity Without Storage:	Not reported
Manifest Broker:	Not reported
Sub-Part P Indicator:	Not reported

Handler - Owner Operator:

Owner/Operator Indicator:	Operator
Owner/Operator Name:	NOT REQUIRED
Legal Status:	Private
Date Became Current:	Not reported
Date Ended Current:	Not reported
Owner/Operator Address:	NOT REQUIRED
Owner/Operator City,State,Zip:	NOT REQUIRED, ME 99999
Owner/Operator Telephone:	415-555-1212
Owner/Operator Telephone Ext:	Not reported
Owner/Operator Fax:	Not reported
Owner/Operator Email:	Not reported

Owner/Operator Indicator:	Owner
Owner/Operator Name:	CHESTER L OTTING
Legal Status:	Private
Date Became Current:	Not reported
Date Ended Current:	Not reported
Owner/Operator Address:	NOT REQUIRED
Owner/Operator City,State,Zip:	NOT REQUIRED, ME 99999
Owner/Operator Telephone:	415-555-1212
Owner/Operator Telephone Ext:	Not reported
Owner/Operator Fax:	Not reported
Owner/Operator Email:	Not reported

ARYANA CORP DBA MMC PHT (Continued) **1000151008**

Historic Generators:

Receive Date:	1996-09-01 00:00:00.0
Handler Name:	ARYANA CORP DBA MMC PHT
Federal Waste Generator Description:	Small Quantity Generator
State District Owner:	CA
Large Quantity Handler of Universal Waste:	No
Recognized Trader Importer:	No
Recognized Trader Exporter:	No
Spent Lead Acid Battery Importer:	No
Spent Lead Acid Battery Exporter:	No
Current Record:	Yes
Non Storage Recycler Activity:	Not reported
Electronic Manifest Broker:	Not reported

Receive Date:	1989-06-02 00:00:00.0
Handler Name:	ARYANA CORP DBA MMC PHT
Federal Waste Generator Description:	Large Quantity Generator
State District Owner:	CA
Large Quantity Handler of Universal Waste:	No
Recognized Trader Importer:	No
Recognized Trader Exporter:	No
Spent Lead Acid Battery Importer:	No
Spent Lead Acid Battery Exporter:	No
Current Record:	No
Non Storage Recycler Activity:	Not reported
Electronic Manifest Broker:	Not reported

List of NAICS Codes and Descriptions:

NAICS Codes:	No NAICS Codes Found

Facility Has Received Notices of Violations:

Violations:	No Violations Found

Evaluation Action Summary:

Evaluations:	No Evaluations Found

FINDS:

Registry ID: 110002841747

Click Here:

Environmental Interest/Information System:

RCRAInfo is a national information system that supports the Resource Conservation and Recovery Act (RCRA) program through the tracking of events and activities related to facilities that generate, transport, and treat, store, or dispose of hazardous waste. RCRAInfo allows RCRA program staff to track the notification, permit, compliance, and corrective action activities required under RCRA.

Click this hyperlink while viewing on your computer to access additional FINDS: detail in the EDR Site Report.

ECHO:

Envid:	1000151008
Registry ID:	110002841747

ARYANA CORP DBA MMC PHT (Continued) **1000151008**

DFR URL:	http://echo.epa.gov/detailed-facility-report?fid=110002841747
Name:	ARYANA CORP DBA MMC PHT
Address:	5170 COMMERCE DR
City,State,Zip:	BALDWIN PARK, CA 91706

N246 **MY MACHINE INC** **RCRA NonGen / NLR** **1024826086**
West **5140 COMMERCE DR** **CAL000353237**
1/4-1/2 **BALDWIN PARK, CA 91706**
0.454 mi.
2396 ft. **Site 7 of 12 in cluster N**

Relative:
Lower

Actual:
399 ft.

RCRA NonGen / NLR:

Date Form Received by Agency:		2010-06-10 00:00:00.0
Handler Name:	MY MACHINE INC	
Handler Address:		5140 COMMERCE DR
Handler City,State,Zip:		BALDWIN PARK, CA 91706-1450
EPA ID:		CAL000353237
Contact Name:		HELENE ORBAN EXT 101
Contact Address:		5140 COMMERCE DR
Contact City,State,Zip:		BALDWIN PARK, CA 91706
Contact Telephone:		626-214-9223
Contact Fax:		626-214-9225
Contact Email:		HELENE@MYMACHINEINC.COM
Contact Title:		Not reported
EPA Region:		09
Land Type:		Not reported
Federal Waste Generator Description:		Not a generator, verified
Non-Notifier:		Not reported
Biennial Report Cycle:		Not reported
Accessibility:		Not reported
Active Site Indicator:		Handler Activities
State District Owner:		Not reported
State District:		Not reported
Mailing Address:		5140 COMMERCE DR
Mailing City,State,Zip:		BALDWIN PARK, CA 91706-1450
Owner Name:		MY MACHINE INC
Owner Type:		Other
Operator Name:		HELENE ORBAN EXT 101
Operator Type:		Other
Short-Term Generator Activity:		No
Importer Activity:		No
Mixed Waste Generator:		No
Transporter Activity:		No
Transfer Facility Activity:		No
Recycler Activity with Storage:		No
Small Quantity On-Site Burner Exemption:		No
Smelting Melting and Refining Furnace Exemption:		No
Underground Injection Control:		No
Off-Site Waste Receipt:		No
Universal Waste Indicator:		Yes
Universal Waste Destination Facility:		Yes
Federal Universal Waste:		No
Active Site Fed-Reg Treatment Storage and Disposal Facility:		Not reported
Active Site Converter Treatment storage and Disposal Facility:		Not reported
Active Site State-Reg Treatment Storage and Disposal Facility:		Not reported
Active Site State-Reg Handler:		---
Federal Facility Indicator:		Not reported
Hazardous Secondary Material Indicator:		N

MY MACHINE INC (Continued) **1024826086**

Sub-Part K Indicator:	Not reported
Commercial TSD Indicator:	No
Treatment Storage and Disposal Type:	Not reported
2018 GPRA Permit Baseline:	Not on the Baseline
2018 GPRA Renewals Baseline:	Not on the Baseline
Permit Renewals Workload Universe:	Not reported
Permit Workload Universe:	Not reported
Permit Progress Universe:	Not reported
Post-Closure Workload Universe:	Not reported
Closure Workload Universe:	Not reported
202 GPRA Corrective Action Baseline:	No
Corrective Action Workload Universe:	No
Subject to Corrective Action Universe:	No
Non-TSDFs Where RCRA CA has Been Imposed Universe:	No
TSDFs Potentially Subject to CA Under 3004 (u)/(v) Universe:	No
TSDFs Only Subject to CA under Discretionary Auth Universe:	No
Corrective Action Priority Ranking:	No NCAPS ranking
Environmental Control Indicator:	No
Institutional Control Indicator:	No
Human Exposure Controls Indicator:	N/A
Groundwater Controls Indicator:	N/A
Operating TSDF Universe:	Not reported
Full Enforcement Universe:	Not reported
Significant Non-Complier Universe:	No
Unaddressed Significant Non-Complier Universe:	No
Addressed Significant Non-Complier Universe:	No
Significant Non-Complier With a Compliance Schedule Universe:	No
Financial Assurance Required:	Not reported
Handler Date of Last Change:	2018-09-05 20:32:18.0
Recognized Trader-Importer:	No
Recognized Trader-Exporter:	No
Importer of Spent Lead Acid Batteries:	No
Exporter of Spent Lead Acid Batteries:	No
Recycler Activity Without Storage:	No
Manifest Broker:	No
Sub-Part P Indicator:	No

Handler - Owner Operator:

Owner/Operator Indicator:	Operator
Owner/Operator Name:	HELENE ORBAN EXT 101
Legal Status:	Other
Date Became Current:	Not reported
Date Ended Current:	Not reported
Owner/Operator Address:	5140 COMMERCE DR
Owner/Operator City,State,Zip:	BALDWIN PARK, CA 91706
Owner/Operator Telephone:	626-214-9223
Owner/Operator Telephone Ext:	Not reported
Owner/Operator Fax:	Not reported
Owner/Operator Email:	Not reported

Owner/Operator Indicator:	Owner
Owner/Operator Name:	MY MACHINE INC
Legal Status:	Other
Date Became Current:	Not reported
Date Ended Current:	Not reported
Owner/Operator Address:	5140 COMMERCE DR

MY MACHINE INC (Continued) **1024826086**

Owner/Operator City,State,Zip: BALDWIN PARK, CA 91706-1450
Owner/Operator Telephone: 626-214-9223
Owner/Operator Telephone Ext: Not reported
Owner/Operator Fax: Not reported
Owner/Operator Email: Not reported

Historic Generators:
Receive Date: 2010-06-10 00:00:00.0
Handler Name: MY MACHINE INC
Federal Waste Generator Description: Not a generator, verified
State District Owner: Not reported
Large Quantity Handler of Universal Waste: No
Recognized Trader Importer: No
Recognized Trader Exporter: No
Spent Lead Acid Battery Importer: No
Spent Lead Acid Battery Exporter: No
Current Record: Yes
Non Storage Recycler Activity: Not reported
Electronic Manifest Broker: Not reported

List of NAICS Codes and Descriptions:
NAICS Code: 33271
NAICS Description: MACHINE SHOPS

NAICS Code: 56299
NAICS Description: ALL OTHER WASTE MANAGEMENT SERVICES

Facility Has Received Notices of Violations:
Violations: No Violations Found

Evaluation Action Summary:
Evaluations: No Evaluations Found

L247 **ALLAN COMPANY** **CERS HAZ WASTE** **S113158471**
East **5129 BLEECKER ST** **HAZNET** **N/A**
1/4-1/2 **BALDWIN PARK, CA 91706** **CERS**
0.458 mi. **HWTS**
2418 ft. **Site 12 of 18 in cluster L**

Relative: Higher
Actual: 438 ft.

CERS HAZ WASTE:
Name: ALLAN COMPANY
Address: 5129 BLEECKER ST # B
City,State,Zip: BALDWIN PARK, CA 91706
Site ID: 384610
CERS ID: 10282870
CERS Description: Hazardous Waste Generator

HAZNET:
Name: ALLAN COMPANY
Address: 5129 BLEECKER ST
Address 2: Not reported
City,State,Zip: BALDWIN PARK, CA 917060000
Contact: RICH HUBBARD
Telephone: 6262551882

ALLAN COMPANY (Continued) **S113158471**

Mailing Name: Not reported
Mailing Address: 14620 JOANBRIDGE ST

Year: 2019
Gepaid: CAL000351978
TSD EPA ID: CAT080013352
CA Waste Code: 221 - Waste oil and mixed oil
Disposal Method: H039 - Other Recovery Of Reclamation For Reuse Including Acid Regeneration, Organics Recovery Ect
Tons: 0.00000

Year: 2019
Gepaid: CAL000351978
TSD EPA ID: AZR000520304
CA Waste Code: 135 - Unspecified aqueous solution
Disposal Method: H141 - Storage, Bulking, And/Or Transfer Off Site--No Treatment/Reovery (H010-H129) Or (H131-H135)
Tons: 0.69300

Year: 2018
Gepaid: CAL000351978
TSD EPA ID: AZR000506980
CA Waste Code: 352 - Other organic solids
Disposal Method: -
Tons: 0.40000

Year: 2018
Gepaid: CAL000351978
TSD EPA ID: CAT080013352
CA Waste Code: 221 - Waste oil and mixed oil
Disposal Method: H039 - Other Recovery Of Reclamation For Reuse Including Acid Regeneration, Organics Recovery Ect
Tons: 0.00000

Year: 2018
Gepaid: CAL000351978
TSD EPA ID: AZR000520304
CA Waste Code: 135 - Unspecified aqueous solution
Disposal Method: H141 - Storage, Bulking, And/Or Transfer Off Site--No Treatment/Reovery (H010-H129) Or (H131-H135)
Tons: 0.46200

Year: 2017
Gepaid: CAL000351978
TSD EPA ID: CAT080013352
CA Waste Code: 221 - Waste oil and mixed oil
Disposal Method: H039 - Other Recovery Of Reclamation For Reuse Including Acid Regeneration, Organics Recovery Ect
Tons: 6.65

Year: 2017
Gepaid: CAL000351978
TSD EPA ID: AZR000501510
CA Waste Code: 135 - Unspecified aqueous solution
Disposal Method: H141 - Storage, Bulking, And/Or Transfer Off Site--No Treatment/Reovery (H010-H129) Or (H131-H135)
Tons: 1.155

ALLAN COMPANY (Continued) **S113158471**

Year:	2016
Gepaid:	CAL000351978
TSD EPA ID:	NVT330010000
CA Waste Code:	352 - Other organic solids
Disposal Method:	H132 - Landfill Or Surface Impoundment That Will Be Closed As Landfill(To Include On-Site Treatment And/Or Stabilization)
Tons:	0.6

Year:	2016
Gepaid:	CAL000351978
TSD EPA ID:	CAT080013352
CA Waste Code:	221 - Waste oil and mixed oil
Disposal Method:	H039 - Other Recovery Of Reclamation For Reuse Including Acid Regeneration, Organics Recovery Ect
Tons:	7.296

Year:	2015
Gepaid:	CAL000351978
TSD EPA ID:	CAT080013352
CA Waste Code:	221 - Waste oil and mixed oil
Disposal Method:	H039 - Other Recovery Of Reclamation For Reuse Including Acid Regeneration, Organics Recovery Ect
Tons:	10.526

Click this hyperlink while viewing on your computer to access
6 additional CA HAZNET: record(s) in the EDR Site Report.

Additional Info:

Year:	2012
Gen EPA ID:	CAL000351978
Shipment Date:	20120629
Creation Date:	9/17/2012 22:15:26
Receipt Date:	20120702
Manifest ID:	001882035GBF
Trans EPA ID:	CAD982488470
Trans Name:	SWIFT OIL & VACUUM INC
Trans 2 EPA ID:	Not reported
Trans 2 Name:	Not reported
TSDF EPA ID:	CAD099452708
Trans Name:	INDUSTRIAL SERVICE OIL CO INC
TSDF Alt EPA ID:	Not reported
TSDF Alt Name:	Not reported
Waste Code Description:	221 - Waste oil and mixed oil
RCRA Code:	Not reported
Meth Code:	H039 - Other Recovery Of Reclamation For Reuse Including Acid Regeneration, Organics Recovery Ect
Quantity Tons:	0.665
Waste Quantity:	175
Quantity Unit:	G
Additional Code 1:	Not reported
Additional Code 2:	Not reported
Additional Code 3:	Not reported
Additional Code 4:	Not reported
Additional Code 5:	Not reported

ALLAN COMPANY (Continued) **S113158471**

Additional Info:

Year:	2011
Gen EPA ID:	CAL000351978
Shipment Date:	20110825
Creation Date:	10/19/2011 18:30:39
Receipt Date:	20110826
Manifest ID:	008884083JJK
Trans EPA ID:	CAR000172460
Trans Name:	ENVIRONMENTAL LOGISTICS INC
Trans 2 EPA ID:	Not reported
Trans 2 Name:	Not reported
TSDF EPA ID:	CAD982444481
Trans Name:	FILTER RECYCLING SERVICES INC
TSDF Alt EPA ID:	Not reported
TSDF Alt Name:	Not reported
Waste Code Description:	352 - Other organic solids
RCRA Code:	Not reported
Meth Code:	H141 - Storage, Bulking, And/Or Transfer Off Site--No Treatment/Reovery (H010-H129) Or (H131-H135)
Quantity Tons:	2.25
Waste Quantity:	4500
Quantity Unit:	P
Additional Code 1:	Not reported
Additional Code 2:	Not reported
Additional Code 3:	Not reported
Additional Code 4:	Not reported
Additional Code 5:	Not reported
Shipment Date:	20110825
Creation Date:	10/22/2011 18:30:26
Receipt Date:	20110831
Manifest ID:	006750183JJK
Trans EPA ID:	CAL000328860
Trans Name:	INTERSTATE PUMPING COMPANY
Trans 2 EPA ID:	Not reported
Trans 2 Name:	Not reported
TSDF EPA ID:	CAD981696420
Trans Name:	EVERGREEN ENVIRONMENTAL SERVICES
TSDF Alt EPA ID:	Not reported
TSDF Alt Name:	Not reported
Waste Code Description:	223 - Unspecified oil-containing waste
RCRA Code:	Not reported
Meth Code:	H141 - Storage, Bulking, And/Or Transfer Off Site--No Treatment/Reovery (H010-H129) Or (H131-H135)
Quantity Tons:	0.68805
Waste Quantity:	165
Quantity Unit:	G
Additional Code 1:	Not reported
Additional Code 2:	Not reported
Additional Code 3:	Not reported
Additional Code 4:	Not reported
Additional Code 5:	Not reported
Shipment Date:	20110727
Creation Date:	9/1/2011 18:31:53
Receipt Date:	20110801

ALLAN COMPANY (Continued) **S113158471**

Manifest ID:	006750148JJK
Trans EPA ID:	CAL000328860
Trans Name:	INTERSTATE PUMPING COMPANY
Trans 2 EPA ID:	Not reported
Trans 2 Name:	Not reported
TSDF EPA ID:	CAD981696420
Trans Name:	EVERGREEN ENVIROMENTAL SERVICES
TSDF Alt EPA ID:	Not reported
TSDF Alt Name:	Not reported
Waste Code Description:	223 - Unspecified oil-containing waste
RCRA Code:	Not reported
Meth Code:	H141 - Storage, Bulking, And/Or Transfer Off Site--No Treatment/Reovery (H010-H129) Or (H131-H135)
Quantity Tons:	1.251
Waste Quantity:	300
Quantity Unit:	G
Additional Code 1:	Not reported
Additional Code 2:	Not reported
Additional Code 3:	Not reported
Additional Code 4:	Not reported
Additional Code 5:	Not reported
Shipment Date:	20110506
Creation Date:	6/16/2011 18:30:25
Receipt Date:	20110509
Manifest ID:	008408346JJK
Trans EPA ID:	CAR000172460
Trans Name:	ENVIRONMENTAL LOGISTICS INC
Trans 2 EPA ID:	Not reported
Trans 2 Name:	Not reported
TSDF EPA ID:	CAD982444481
Trans Name:	FILTER RECYCLING SERVICES INC
TSDF Alt EPA ID:	Not reported
TSDF Alt Name:	Not reported
Waste Code Description:	135 - Unspecified aqueous solution
RCRA Code:	Not reported
Meth Code:	H141 - Storage, Bulking, And/Or Transfer Off Site--No Treatment/Reovery (H010-H129) Or (H131-H135)
Quantity Tons:	0.6
Waste Quantity:	1200
Quantity Unit:	P
Additional Code 1:	Not reported
Additional Code 2:	Not reported
Additional Code 3:	Not reported
Additional Code 4:	Not reported
Additional Code 5:	Not reported
Shipment Date:	20110118
Creation Date:	3/30/2011 18:30:08
Receipt Date:	20110120
Manifest ID:	007385713JJK
Trans EPA ID:	CAR000172460
Trans Name:	ENVIRONMENTAL LOGISTICS INC
Trans 2 EPA ID:	Not reported
Trans 2 Name:	Not reported
TSDF EPA ID:	CAD982444481
Trans Name:	FILTER RECYCLING SERVICES INC

ALLAN COMPANY (Continued) **S113158471**

TSDF Alt EPA ID:	Not reported
TSDF Alt Name:	Not reported
Waste Code Description:	135 - Unspecified aqueous solution
RCRA Code:	Not reported
Meth Code:	H141 - Storage, Bulking, And/Or Transfer Off Site--No Treatment/Reovery (H010-H129) Or (H131-H135)
Quantity Tons:	0.45
Waste Quantity:	900
Quantity Unit:	P
Additional Code 1:	Not reported
Additional Code 2:	Not reported
Additional Code 3:	Not reported
Additional Code 4:	Not reported
Additional Code 5:	Not reported

Additional Info:

Year:	2010
Gen EPA ID:	CAL000351978
Shipment Date:	20101207
Creation Date:	2/11/2011 18:30:08
Receipt Date:	20101209
Manifest ID:	006749859JJK
Trans EPA ID:	CAL000328860
Trans Name:	INTERSTATE PUMPING COMPANY
Trans 2 EPA ID:	Not reported
Trans 2 Name:	Not reported
TSDF EPA ID:	CAD981696420
Trans Name:	EVERGREEN ENVIROMENTAL SERVICES
TSDF Alt EPA ID:	Not reported
TSDF Alt Name:	Not reported
Waste Code Description:	223 - Unspecified oil-containing waste
RCRA Code:	Not reported
Meth Code:	H141 - Storage, Bulking, And/Or Transfer Off Site--No Treatment/Reovery (H010-H129) Or (H131-H135)
Quantity Tons:	0.72975
Waste Quantity:	175
Quantity Unit:	G
Additional Code 1:	Not reported
Additional Code 2:	Not reported
Additional Code 3:	Not reported
Additional Code 4:	Not reported
Additional Code 5:	Not reported
Shipment Date:	20101105
Creation Date:	1/27/2011 18:30:16
Receipt Date:	20101110
Manifest ID:	006749821JJK
Trans EPA ID:	CAL000328860
Trans Name:	INTERSTATE PUMPING COMPANY
Trans 2 EPA ID:	Not reported
Trans 2 Name:	Not reported
TSDF EPA ID:	CAD981696420
Trans Name:	EVERGREEN ENVIROMENTAL SERVICES
TSDF Alt EPA ID:	Not reported
TSDF Alt Name:	Not reported
Waste Code Description:	223 - Unspecified oil-containing waste

ALLAN COMPANY (Continued) **S113158471**

RCRA Code:	Not reported
Meth Code:	H141 - Storage, Bulking, And/Or Transfer Off Site--No Treatment/Reovery (H010-H129) Or (H131-H135)
Quantity Tons:	1.251
Waste Quantity:	300
Quantity Unit:	G
Additional Code 1:	Not reported
Additional Code 2:	Not reported
Additional Code 3:	Not reported
Additional Code 4:	Not reported
Additional Code 5:	Not reported
Shipment Date:	20100827
Creation Date:	10/26/2010 18:30:08
Receipt Date:	20100830
Manifest ID:	006749699JJK
Trans EPA ID:	CAL000328860
Trans Name:	INTERSTATE PUMPING COMPANY
Trans 2 EPA ID:	Not reported
Trans 2 Name:	Not reported
TSDF EPA ID:	CAD981696420
Trans Name:	EVERGREEN ENVIROMENTAL SERVICES
TSDF Alt EPA ID:	Not reported
TSDF Alt Name:	Not reported
Waste Code Description:	223 - Unspecified oil-containing waste
RCRA Code:	Not reported
Meth Code:	H141 - Storage, Bulking, And/Or Transfer Off Site--No Treatment/Reovery (H010-H129) Or (H131-H135)
Quantity Tons:	1.1676
Waste Quantity:	280
Quantity Unit:	G
Additional Code 1:	Not reported
Additional Code 2:	Not reported
Additional Code 3:	Not reported
Additional Code 4:	Not reported
Additional Code 5:	Not reported

Additional Info:

Year:	2017
Gen EPA ID:	CAL000351978
Shipment Date:	20171002
Creation Date:	7/17/2018 18:30:28
Receipt Date:	20171012
Manifest ID:	017798592JJK
Trans EPA ID:	CAD981377864
Trans Name:	IDR ENVIRONMENTAL SERVICES
Trans 2 EPA ID:	CAD980585293
Trans 2 Name:	INDUSTRIAL WASTE UTILIZATION
TSDF EPA ID:	AZR000501510
Trans Name:	AA SYDCOL LLC DBA SYDCOL
TSDF Alt EPA ID:	Not reported
TSDF Alt Name:	Not reported
Waste Code Description:	135 - Unspecified aqueous solution
RCRA Code:	Not reported
Meth Code:	H141 - Storage, Bulking, And/Or Transfer Off Site--No Treatment/Reovery (H010-H129) Or (H131-H135)

ALLAN COMPANY (Continued) **S113158471**

Quantity Tons:	0.462
Waste Quantity:	110
Quantity Unit:	G
Additional Code 1:	Not reported
Additional Code 2:	Not reported
Additional Code 3:	Not reported
Additional Code 4:	Not reported
Additional Code 5:	Not reported
Shipment Date:	20171002
Creation Date:	6/13/2018 18:31:10
Receipt Date:	20171002
Manifest ID:	009719551FLE
Trans EPA ID:	CAL000264806
Trans Name:	EXPRESS OIL CO
Trans 2 EPA ID:	Not reported
Trans 2 Name:	Not reported
TSDF EPA ID:	CAT080013352
Trans Name:	DEMENNO KERDOON
TSDF Alt EPA ID:	Not reported
TSDF Alt Name:	Not reported
Waste Code Description:	221 - Waste oil and mixed oil
RCRA Code:	Not reported
Meth Code:	H039 - Other Recovery Of Reclamation For Reuse Including Acid Regeneration, Organics Recovery Ect
Quantity Tons:	3.04
Waste Quantity:	800
Quantity Unit:	G
Additional Code 1:	Not reported
Additional Code 2:	Not reported
Additional Code 3:	Not reported
Additional Code 4:	Not reported
Additional Code 5:	Not reported
Shipment Date:	20170509
Creation Date:	7/21/2018 18:30:10
Receipt Date:	20170517
Manifest ID:	017119143JJK
Trans EPA ID:	CAD981377864
Trans Name:	IDR ENVIRONMENTAL SERVICES
Trans 2 EPA ID:	CAD980585293
Trans 2 Name:	INDUSTRIAL WASTE UTILIZATION
TSDF EPA ID:	AZR000501510
Trans Name:	AA SYDCOL LLC DBA SYDCOL
TSDF Alt EPA ID:	Not reported
TSDF Alt Name:	Not reported
Waste Code Description:	135 - Unspecified aqueous solution
RCRA Code:	Not reported
Meth Code:	H141 - Storage, Bulking, And/Or Transfer Off Site--No Treatment/Reovery (H010-H129) Or (H131-H135)
Quantity Tons:	0.693
Waste Quantity:	165
Quantity Unit:	G
Additional Code 1:	Not reported
Additional Code 2:	Not reported
Additional Code 3:	Not reported
Additional Code 4:	Not reported

ALLAN COMPANY (Continued) **S113158471**

Additional Code 5:	Not reported
Shipment Date:	20170508
Creation Date:	5/30/2018 18:32:07
Receipt Date:	20170508
Manifest ID:	009679741FLE
Trans EPA ID:	CAL000264806
Trans Name:	EXPRESS OIL CO
Trans 2 EPA ID:	Not reported
Trans 2 Name:	Not reported
TSDF EPA ID:	CAT080013352
Trans Name:	DEMENNO KERDOON
TSDF Alt EPA ID:	Not reported
TSDF Alt Name:	Not reported
Waste Code Description:	221 - Waste oil and mixed oil
RCRA Code:	Not reported
Meth Code:	H039 - Other Recovery Of Reclamation For Reuse Including Acid Regeneration, Organics Recovery Ect
Quantity Tons:	3.61
Waste Quantity:	950
Quantity Unit:	G
Additional Code 1:	Not reported
Additional Code 2:	Not reported
Additional Code 3:	Not reported
Additional Code 4:	Not reported
Additional Code 5:	Not reported

Additional Info:

Year:	2016
Gen EPA ID:	CAL000351978
Shipment Date:	20150731
Creation Date:	9/23/2015 22:15:29
Receipt Date:	20150731
Manifest ID:	008696094FLE
Trans EPA ID:	CAL000264806
Trans Name:	EXPRESS OIL CO
Trans 2 EPA ID:	Not reported
Trans 2 Name:	Not reported
TSDF EPA ID:	CAT080013352
Trans Name:	DEMENNO KERDOON
TSDF Alt EPA ID:	Not reported
TSDF Alt Name:	Not reported
Waste Code Description:	221 - Waste oil and mixed oil
RCRA Code:	Not reported
Meth Code:	H039 - Other Recovery Of Reclamation For Reuse Including Acid Regeneration, Organics Recovery Ect
Quantity Tons:	3.42
Waste Quantity:	900
Quantity Unit:	G
Additional Code 1:	Not reported
Additional Code 2:	Not reported
Additional Code 3:	Not reported
Additional Code 4:	Not reported
Additional Code 5:	Not reported
Shipment Date:	20150618

ALLAN COMPANY (Continued) **S113158471**

Creation Date:	9/1/2015 22:15:10
Receipt Date:	20150619
Manifest ID:	005788079FLE
Trans EPA ID:	CAL000264806
Trans Name:	EXPRESS OIL CO
Trans 2 EPA ID:	Not reported
Trans 2 Name:	Not reported
TSDF EPA ID:	CAT080013352
Trans Name:	DEMENNO KERDOON
TSDF Alt EPA ID:	Not reported
TSDF Alt Name:	Not reported
Waste Code Description:	221 - Waste oil and mixed oil
RCRA Code:	Not reported
Meth Code:	H039 - Other Recovery Of Reclamation For Reuse Including Acid Regeneration, Organics Recovery Ect
Quantity Tons:	2.812
Waste Quantity:	740
Quantity Unit:	G
Additional Code 1:	Not reported
Additional Code 2:	Not reported
Additional Code 3:	Not reported
Additional Code 4:	Not reported
Additional Code 5:	Not reported

Shipment Date:	20150311
Creation Date:	6/25/2015 22:15:36
Receipt Date:	20150313
Manifest ID:	007611131FLE
Trans EPA ID:	CAL000264806
Trans Name:	EXPRESS OIL CO
Trans 2 EPA ID:	Not reported
Trans 2 Name:	Not reported
TSDF EPA ID:	CAT080013352
Trans Name:	DEMENNO KERDOON
TSDF Alt EPA ID:	Not reported
TSDF Alt Name:	Not reported
Waste Code Description:	221 - Waste oil and mixed oil
RCRA Code:	Not reported
Meth Code:	H039 - Other Recovery Of Reclamation For Reuse Including Acid Regeneration, Organics Recovery Ect
Quantity Tons:	3.42
Waste Quantity:	900
Quantity Unit:	G
Additional Code 1:	Not reported
Additional Code 2:	Not reported
Additional Code 3:	Not reported
Additional Code 4:	Not reported
Additional Code 5:	Not reported

Shipment Date:	20150209
Creation Date:	5/8/2015 22:15:13
Receipt Date:	20150210
Manifest ID:	007610965FLE
Trans EPA ID:	CAL000264806
Trans Name:	EXPRESS OIL CO
Trans 2 EPA ID:	Not reported
Trans 2 Name:	Not reported

ALLAN COMPANY (Continued) **S113158471**

TSDF EPA ID:	CAT080013352
Trans Name:	DEMENNO KERDOON
TSDF Alt EPA ID:	Not reported
TSDF Alt Name:	Not reported
Waste Code Description:	221 - Waste oil and mixed oil
RCRA Code:	Not reported
Meth Code:	H039 - Other Recovery Of Reclamation For Reuse Including Acid Regeneration, Organics Recovery Ect
Quantity Tons:	0.874
Waste Quantity:	230
Quantity Unit:	G
Additional Code 1:	Not reported
Additional Code 2:	Not reported
Additional Code 3:	Not reported
Additional Code 4:	Not reported
Additional Code 5:	Not reported

Additional Info:

Year:	2014
Gen EPA ID:	CAL000351978
Shipment Date:	20140307
Creation Date:	5/9/2014 22:14:57
Receipt Date:	20140311
Manifest ID:	005790550FLE
Trans EPA ID:	CAL000264806
Trans Name:	EXPRESS OIL CO
Trans 2 EPA ID:	Not reported
Trans 2 Name:	Not reported
TSDF EPA ID:	CAT080013352
Trans Name:	DEMENNO KERDOON
TSDF Alt EPA ID:	Not reported
TSDF Alt Name:	Not reported
Waste Code Description:	221 - Waste oil and mixed oil
RCRA Code:	Not reported
Meth Code:	H039 - Other Recovery Of Reclamation For Reuse Including Acid Regeneration, Organics Recovery Ect
Quantity Tons:	2.945
Waste Quantity:	775
Quantity Unit:	G
Additional Code 1:	Not reported
Additional Code 2:	Not reported
Additional Code 3:	Not reported
Additional Code 4:	Not reported
Additional Code 5:	Not reported
Shipment Date:	20140110
Creation Date:	3/6/2014 22:15:20
Receipt Date:	20140110
Manifest ID:	005788777FLE
Trans EPA ID:	CAL000264806
Trans Name:	EXPRESS OIL CO
Trans 2 EPA ID:	Not reported
Trans 2 Name:	Not reported
TSDF EPA ID:	CAT080013352
Trans Name:	DEMENNO KERDOON
TSDF Alt EPA ID:	Not reported

ALLAN COMPANY (Continued) **S113158471**

TSDF Alt Name:	Not reported
Waste Code Description:	221 - Waste oil and mixed oil
RCRA Code:	Not reported
Meth Code:	H039 - Other Recovery Of Reclamation For Reuse Including Acid Regeneration, Organics Recovery Ect
Quantity Tons:	0.874
Waste Quantity:	230
Quantity Unit:	G
Additional Code 1:	Not reported
Additional Code 2:	Not reported
Additional Code 3:	Not reported
Additional Code 4:	Not reported
Additional Code 5:	Not reported

Additional Info:

Year:	2015
Gen EPA ID:	CAL000351978
Shipment Date:	20150731
Creation Date:	9/23/2015 22:15:29
Receipt Date:	20150731
Manifest ID:	008696094FLE
Trans EPA ID:	CAL000264806
Trans Name:	EXPRESS OIL CO
Trans 2 EPA ID:	Not reported
Trans 2 Name:	Not reported
TSDF EPA ID:	CAT080013352
Trans Name:	DEMENNO KERDOON
TSDF Alt EPA ID:	Not reported
TSDF Alt Name:	Not reported
Waste Code Description:	221 - Waste oil and mixed oil
RCRA Code:	Not reported
Meth Code:	H039 - Other Recovery Of Reclamation For Reuse Including Acid Regeneration, Organics Recovery Ect
Quantity Tons:	3.42
Waste Quantity:	900
Quantity Unit:	G
Additional Code 1:	Not reported
Additional Code 2:	Not reported
Additional Code 3:	Not reported
Additional Code 4:	Not reported
Additional Code 5:	Not reported
Shipment Date:	20150618
Creation Date:	9/1/2015 22:15:10
Receipt Date:	20150619
Manifest ID:	005788079FLE
Trans EPA ID:	CAL000264806
Trans Name:	EXPRESS OIL CO
Trans 2 EPA ID:	Not reported
Trans 2 Name:	Not reported
TSDF EPA ID:	CAT080013352
Trans Name:	DEMENNO KERDOON
TSDF Alt EPA ID:	Not reported
TSDF Alt Name:	Not reported
Waste Code Description:	221 - Waste oil and mixed oil
RCRA Code:	Not reported

ALLAN COMPANY (Continued) **S113158471**

Meth Code:	H039 - Other Recovery Of Reclamation For Reuse Including Acid Regeneration, Organics Recovery Ect
Quantity Tons:	2.812
Waste Quantity:	740
Quantity Unit:	G
Additional Code 1:	Not reported
Additional Code 2:	Not reported
Additional Code 3:	Not reported
Additional Code 4:	Not reported
Additional Code 5:	Not reported
Shipment Date:	20150311
Creation Date:	6/25/2015 22:15:36
Receipt Date:	20150313
Manifest ID:	007611131FLE
Trans EPA ID:	CAL000264806
Trans Name:	EXPRESS OIL CO
Trans 2 EPA ID:	Not reported
Trans 2 Name:	Not reported
TSDF EPA ID:	CAT080013352
Trans Name:	DEMENNO KERDOON
TSDF Alt EPA ID:	Not reported
TSDF Alt Name:	Not reported
Waste Code Description:	221 - Waste oil and mixed oil
RCRA Code:	Not reported
Meth Code:	H039 - Other Recovery Of Reclamation For Reuse Including Acid Regeneration, Organics Recovery Ect
Quantity Tons:	3.42
Waste Quantity:	900
Quantity Unit:	G
Additional Code 1:	Not reported
Additional Code 2:	Not reported
Additional Code 3:	Not reported
Additional Code 4:	Not reported
Additional Code 5:	Not reported
Shipment Date:	20150209
Creation Date:	5/8/2015 22:15:13
Receipt Date:	20150210
Manifest ID:	007610965FLE
Trans EPA ID:	CAL000264806
Trans Name:	EXPRESS OIL CO
Trans 2 EPA ID:	Not reported
Trans 2 Name:	Not reported
TSDF EPA ID:	CAT080013352
Trans Name:	DEMENNO KERDOON
TSDF Alt EPA ID:	Not reported
TSDF Alt Name:	Not reported
Waste Code Description:	221 - Waste oil and mixed oil
RCRA Code:	Not reported
Meth Code:	H039 - Other Recovery Of Reclamation For Reuse Including Acid Regeneration, Organics Recovery Ect
Quantity Tons:	0.874
Waste Quantity:	230
Quantity Unit:	G
Additional Code 1:	Not reported
Additional Code 2:	Not reported

ALLAN COMPANY (Continued) **S113158471**

Additional Code 3: Not reported
Additional Code 4: Not reported
Additional Code 5: Not reported

CERS:
Name: ALLAN COMPANY
Address: 5129 BLEECKER ST # B
City,State,Zip: BALDWIN PARK, CA 91706
Site ID: 384610
CERS ID: 10282870
CERS Description: Chemical Storage Facilities

Violations:
Site ID: 384610
Site Name: ALLAN COMPANY
Violation Date: 10-28-2019
Citation: HSC 6.5 Multiple - California Health and Safety Code, Chapter 6.5, Section(s) Multiple
Violation Description: Hazardous Waste Generator Program - Operations/Maintenance - General
Violation Notes: Returned to compliance on 01/15/2020. OBSERVATION: Observed several "empty" 55-gallon drums on site without proper "EMPTY" labels on the drum. CORRECTIVE ACTION: Each empty container larger than 5 gallons that previously held a hazardous material must be marked with the date it was emptied and be shipped for recycling, reconditioning, or reclamation of its scrap value G or managed on site in such a manner G within one year of being emptied. 22CCR 11 66261.7 OBSERVATION: Owner/Operator failed to adequately label hazardous materials. Diesel gas stored in 55-gal drum label as a cleaner. CORRECTIVE ACTION: Hazardous materials (HM) that are mislabeled or not adequately labeled must be properly labeled within 10 days or be managed as a hazardous waste. 22 CCR11 66261.2(f). Ensure that all HM content matches the labeling on the outside of the container.
Violation Division: Los Angeles County Fire Department
Violation Program: HW
Violation Source: CERS

Site ID: 384610
Site Name: ALLAN COMPANY
Violation Date: 07-08-2016
Citation: 22 CCR 12 66262.34(f) - California Code of Regulations, Title 22, Chapter 12, Section(s) 66262.34(f)
Violation Description: Failure to properly label hazardous waste accumulation containers and portable tanks with the following requirements: "Hazardous Waste", name and address of the generator, physical and chemical characteristics of the Hazardous Waste, and starting accumulation date.
Violation Notes: Returned to compliance on 09/13/2016. OBSERVATION: All hazardous waste containers shall be marked with the following information: 1) the words G Hazardous WasteG ; 2) name and address of generator; 3) hazardous properties; 4) physical state; 5) composition (contents); 6) accumulation start date. Observed the following violations: 1) Missing required labeling on the 55 gallon used absorbent container stored at the maintenance dismantling yard. 2) Missing required labeling on the 55 gallon used oil container stored at the maintenance dismantling yard. CORRECTIVE ACTION: Immediately label these containers and ensure that all hazardous waste containers are marked with all the required information.

ALLAN COMPANY (Continued) **S113158471**

Violation Division: Los Angeles County Fire Department
Violation Program: HW
Violation Source: CERS

Site ID: 384610
Site Name: ALLAN COMPANY
Violation Date: 10-28-2019
Citation: HSC 6.95 25508(a)(1) - California Health and Safety Code, Chapter 6.95, Section(s) 25508(a)(1)
Violation Description: Failure to complete and electronically submit hazardous material inventory information for all reportable hazardous materials on site at or above reportable quantities.
Violation Notes: Returned to compliance on 01/14/2020. OBSERVATION: The business failed to complete and electronically submit chemical inventory information for all reportable hazardous materials on site at or above reportable quantities. CORRECTIVE ACTION: Complete and electronically submit the chemical inventory information for all reportable hazardous materials on site at or above reportable quantities. Please update CERS with HM on site. At the time of inspection, the following was observed (but may not be all inclusive): HM Observed needs to be updated in CERS G Oil 8 x 55 gal all weights G Transmission oil 2 x 55 gal G Hydraulic oil 5 x 55 gal G Propane on inventory belongs to YARD HM inventory. G Coolant 2 x 55 gal G Compressed Oxygen 17 x (239-289) cubic feet G Compressed Argon/CO2 x (239-289) cubic feet G Compressed Acetylene 7 x (130-279) cubic feet HW G Waste oil 400 gal tank exterior / 200 gal interior G 55 gal coolant
Violation Division: Los Angeles County Fire Department
Violation Program: HMRRP
Violation Source: CERS

Site ID: 384610
Site Name: ALLAN COMPANY
Violation Date: 07-08-2016
Citation: 22 CCR 12 66262.34(d) - California Code of Regulations, Title 22, Chapter 12, Section(s) 66262.34(d)
Violation Description: Failure to send hazardous waste offsite for treatment, storage, or disposal within 180 days (or 270 days if waste is transported over 200 miles) for a generator who generates less than 1000 kilogram per month if all of the following conditions are met: (1) The quantity of hazardous waste accumulated onsite never exceeds 6,000 kilograms. (2) The generator complies with the requirements of 40 Code of Federal Regulations section 262.34(d), (e) and (f). (3) The generator does not hold acutely hazardous waste or extremely hazardous waste in an amount greater than one kilogram for more than 90 days.
Violation Notes: Returned to compliance on 09/13/2016. OBSERVATION: Facilities who generate less than 1000 kg of hazardous waste per month and do not exceed 6000 kg of waste stored on site at any time may store waste on site up to 180 days. Observed used oil manifest with EPA ID#CAL000351978 dated on 03/03/2015. CORRECTIVE ACTION: Immediately contact a licensed hazardous waste hauler to dispose of this waste under manifest and submit a copy of the manifest to the CUPA by 08-08-16.
Violation Division: Los Angeles County Fire Department
Violation Program: HW
Violation Source: CERS

Site ID: 384610

ALLAN COMPANY (Continued) **S113158471**

Site Name: ALLAN COMPANY
Violation Date: 10-28-2019
Citation: 22 CCR 12 66262.34(f) - California Code of Regulations, Title 22, Chapter 12, Section(s) 66262.34(f)
Violation Description: Failure to properly label hazardous waste accumulation containers and portable tanks with the following requirements: "Hazardous Waste", name and address of the generator, physical and chemical characteristics of the Hazardous Waste, and starting accumulation date.
Violation Notes: Returned to compliance on 01/15/2020. OBSERVATION: Two waste oil drums through out the yard was observed without a hazardous waste label. CORRECTIVE ACTION: Submit a photo to the CUPA demonstrating that the container listed above has been properly labeled and legilbe.
Violation Division: Los Angeles County Fire Department
Violation Program: HW
Violation Source: CERS

Site ID: 384610
Site Name: ALLAN COMPANY
Violation Date: 09-05-2014
Citation: HSC 6.95 25508(d) - California Health and Safety Code, Chapter 6.95, Section(s) 25508(d)
Violation Description: Failure to complete and/or electronically submit a business plan when storing/handling a hazardous material at or above reportable quantities.
Violation Notes: Returned to compliance on 09/13/2016. Update HM inventory: Include approx 24 x 270 cubic feet propane, UW yard boxes. Submit updated site map via CERS.
Violation Division: Los Angeles County Fire Department
Violation Program: HMRRP
Violation Source: CERS

Evaluation:
Eval General Type: Compliance Evaluation Inspection
Eval Date: 07-08-2016
Violations Found: Yes
Eval Type: Routine done by local agency
Eval Notes: Cesar Baltazar - Dispatch Supervisor, gave consent for the inspection. Jose Zavala - Curb side supervisor, accompanied the CUPA inspector during the walk through.
Eval Division: Los Angeles County Fire Department
Eval Program: HW
Eval Source: CERS

Eval General Type: Compliance Evaluation Inspection
Eval Date: 09-05-2014
Violations Found: No
Eval Type: Routine done by local agency
Eval Notes: Ernesto Lopez, Plant Mgr. Procedures on receiveing waste to be reviewed. No significant violation observed during the inspection.
Eval Division: Los Angeles County Fire Department
Eval Program: HW
Eval Source: CERS

Eval General Type: Compliance Evaluation Inspection
Eval Date: 09-05-2014
Violations Found: Yes

ALLAN COMPANY (Continued) **S113158471**

Eval Type:	Routine done by local agency
Eval Notes:	Ernesto Lopez, Plant Mgr
Eval Division:	Los Angeles County Fire Department
Eval Program:	HMRRP
Eval Source:	CERS

Eval General Type:	Other/Unknown
Eval Date:	09-13-2016
Violations Found:	No
Eval Type:	Other, not routine, done by local agency
Eval Notes:	NOV issued on 7/8/16 abated
Eval Division:	Los Angeles County Fire Department
Eval Program:	HW
Eval Source:	CERS

Eval General Type:	Other/Unknown
Eval Date:	09-26-2014
Violations Found:	No
Eval Type:	Other, not routine, done by local agency
Eval Notes:	Call from Sonya worked out CERS. CERS reviewed and accepted
Eval Division:	Los Angeles County Fire Department
Eval Program:	HMRRP
Eval Source:	CERS

Eval General Type:	Compliance Evaluation Inspection
Eval Date:	10-28-2019
Violations Found:	Yes
Eval Type:	Routine done by local agency
Eval Notes:	Brett Weigand, Manager
Eval Division:	Los Angeles County Fire Department
Eval Program:	HMRRP
Eval Source:	CERS

Eval General Type:	Compliance Evaluation Inspection
Eval Date:	10-28-2019
Violations Found:	Yes
Eval Type:	Routine done by local agency
Eval Notes:	Brett Weigand, Manager
Eval Division:	Los Angeles County Fire Department
Eval Program:	HW
Eval Source:	CERS

Eval General Type:	Compliance Evaluation Inspection
Eval Date:	07-08-2016
Violations Found:	No
Eval Type:	Routine done by local agency
Eval Notes:	Cesar Baltazar - Dispatch Supervisor, gave consent for the inspection. Jose Zavala - Curb side supervisor, accompanied the CUPA inspector during the walk through. No violations observed.
Eval Division:	Los Angeles County Fire Department
Eval Program:	HMRRP
Eval Source:	CERS

Affiliation:

Affiliation Type Desc:	Facility Mailing Address
Entity Name:	Mailing Address
Entity Title:	Not reported

ALLAN COMPANY (Continued) **S113158471**

Affiliation Address:	14620 JOANBRIDGE ST
Affiliation City:	BALDWIN PARK
Affiliation State:	CA
Affiliation Country:	Not reported
Affiliation Zip:	91706
Affiliation Phone:	Not reported

Affiliation Type Desc:	Document Preparer
Entity Name:	SONIA CRUZ
Entity Title:	Not reported
Affiliation Address:	Not reported
Affiliation City:	Not reported
Affiliation State:	Not reported
Affiliation Country:	Not reported
Affiliation Zip:	Not reported
Affiliation Phone:	Not reported

Affiliation Type Desc:	Identification Signer
Entity Name:	RICH HUBBARD
Entity Title:	VP OPERATIONS
Affiliation Address:	Not reported
Affiliation City:	Not reported
Affiliation State:	Not reported
Affiliation Country:	Not reported
Affiliation Zip:	Not reported
Affiliation Phone:	Not reported

Affiliation Type Desc:	Parent Corporation
Entity Name:	ALLAN COMPANY
Entity Title:	Not reported
Affiliation Address:	Not reported
Affiliation City:	Not reported
Affiliation State:	Not reported
Affiliation Country:	Not reported
Affiliation Zip:	Not reported
Affiliation Phone:	Not reported

Affiliation Type Desc:	Environmental Contact
Entity Name:	RICH HUBBARD
Entity Title:	Not reported
Affiliation Address:	14620 JOANBRIDGE ST
Affiliation City:	BALDWIN PARK
Affiliation State:	CA
Affiliation Country:	Not reported
Affiliation Zip:	91706
Affiliation Phone:	Not reported

Affiliation Type Desc:	CUPA District
Entity Name:	Los Angeles County Fire
Entity Title:	Not reported
Affiliation Address:	5825 Rickenbacker Road
Affiliation City:	Commerce
Affiliation State:	CA
Affiliation Country:	Not reported
Affiliation Zip:	90040-3027
Affiliation Phone:	(323) 890-4000

ALLAN COMPANY (Continued) **S113158471**

Affiliation Type Desc:	Legal Owner
Entity Name:	ALLAN COMPANY
Entity Title:	Not reported
Affiliation Address:	14620 JOANBRIDGE
Affiliation City:	BALDWIN PARK
Affiliation State:	CA
Affiliation Country:	United States
Affiliation Zip:	91706
Affiliation Phone:	(626) 962-4047

Affiliation Type Desc:	Operator
Entity Name:	ALLAN COMPANY
Entity Title:	Not reported
Affiliation Address:	Not reported
Affiliation City:	Not reported
Affiliation State:	Not reported
Affiliation Country:	Not reported
Affiliation Zip:	Not reported
Affiliation Phone:	(626) 255-1882

HWTS:

Name:	ALLAN COMPANY
Address:	5129 BLEECKER ST
Address 2:	Not reported
City,State,Zip:	BALDWIN PARK, CA 917061710
EPA ID:	CAL000351978
Inactive Date:	Not reported
Create Date:	04/23/2010
Last Act Date:	07/22/2020
Mailing Name:	Not reported
Mailing Address:	14620 JOANBRIDGE ST
Mailing Address 2:	Not reported
Mailing City,State,Zip:	BALDWIN PARK, CA 917060000
Owner Name:	ALLAN COMPANY
Owner Address:	14620 JOANBRIDGE ST
Owner Address 2:	Not reported
Owner City,State,Zip:	BALDWIN PARK, CA 917060000
Contact Name:	RICH HUBBARD
Contact Address:	14620 JOANBRIDGE STREET
Contact Address 2:	Not reported
City,State,Zip:	BALDWIN PARK, CA 91706

NAICS:

EPA ID:	CAL000351978
Create Date:	2010-04-23 11:25:24.297
NAICS Code:	42193
NAICS Description:	Recyclable Material Wholesalers
Issued EPA ID Date:	2010-04-23 11:25:24.28000
Inactive Date:	Not reported
Facility Name:	ALLAN COMPANY
Facility Address:	5129 BLEECKER ST
Facility Address 2:	Not reported
Facility City:	BALDWIN PARK
Facility County:	Not reported
Facility State:	CA
Facility Zip:	917061710

L248 East 1/4-1/2 0.458 mi. 2418 ft. | **STANDAFER ENTERPRISES**
5129 BLEECKER ST
BALDWIN PARK, CA 91706 | **WIP** | **S105086574**
N/A

Site 13 of 18 in cluster L

Relative: Higher
Actual: 438 ft.

WIP:

Name:	STANDAFER ENTERPRISES
Address:	5129 Bleecker St
City,State,Zip:	BALDWIN PARK, CA 91706
Region:	4
File Number:	108.1166
File Status:	**Historical**
Staff:	TB
Facility Suite:	A

L249 East 1/4-1/2 0.458 mi. 2418 ft. | **ALLAN COMPANY**
5129 BLEECKER ST
BALDWIN PARK, CA 91706 | **RCRA NonGen / NLR** | **1024825719**
CAL000351978

Site 14 of 18 in cluster L

Relative: Higher
Actual: 438 ft.

RCRA NonGen / NLR:

Date Form Received by Agency:		2010-04-23 00:00:00.0
Handler Name:	ALLAN COMPANY	
Handler Address:		5129 BLEECKER ST
Handler City,State,Zip:		BALDWIN PARK, CA 91706-1710
EPA ID:		CAL000351978
Contact Name:		RICH HUBBARD
Contact Address:		14620 JOANBRIDGE STREET
Contact City,State,Zip:		BALDWIN PARK, CA 91706
Contact Telephone:		626-255-1882
Contact Fax:		626-960-5674
Contact Email:		SCRUZ@ALLANCOMPANY.COM
Contact Title:		Not reported
EPA Region:		09
Land Type:		Not reported
Federal Waste Generator Description:		Not a generator, verified
Non-Notifier:		Not reported
Biennial Report Cycle:		Not reported
Accessibility:		Not reported
Active Site Indicator:		Handler Activities
State District Owner:		Not reported
State District:		Not reported
Mailing Address:		14620 JOANBRIDGE ST
Mailing City,State,Zip:		BALDWIN PARK, CA 91706-0000
Owner Name:		ALLAN COMPANY
Owner Type:		Other
Operator Name:		RICH HUBBARD
Operator Type:		Other
Short-Term Generator Activity:		No
Importer Activity:		No
Mixed Waste Generator:		No
Transporter Activity:		No
Transfer Facility Activity:		No
Recycler Activity with Storage:		No
Small Quantity On-Site Burner Exemption:		No
Smelting Melting and Refining Furnace Exemption:		No
Underground Injection Control:		No
Off-Site Waste Receipt:		No

ALLAN COMPANY (Continued) **1024825719**

Universal Waste Indicator:	Yes
Universal Waste Destination Facility:	Yes
Federal Universal Waste:	No
Active Site Fed-Reg Treatment Storage and Disposal Facility:	Not reported
Active Site Converter Treatment storage and Disposal Facility:	Not reported
Active Site State-Reg Treatment Storage and Disposal Facility:	Not reported
Active Site State-Reg Handler:	---
Federal Facility Indicator:	Not reported
Hazardous Secondary Material Indicator:	N
Sub-Part K Indicator:	Not reported
Commercial TSD Indicator:	No
Treatment Storage and Disposal Type:	Not reported
2018 GPRA Permit Baseline:	Not on the Baseline
2018 GPRA Renewals Baseline:	Not on the Baseline
Permit Renewals Workload Universe:	Not reported
Permit Workload Universe:	Not reported
Permit Progress Universe:	Not reported
Post-Closure Workload Universe:	Not reported
Closure Workload Universe:	Not reported
202 GPRA Corrective Action Baseline:	No
Corrective Action Workload Universe:	No
Subject to Corrective Action Universe:	No
Non-TSDFs Where RCRA CA has Been Imposed Universe:	No
TSDFs Potentially Subject to CA Under 3004 (u)/(v) Universe:	No
TSDFs Only Subject to CA under Discretionary Auth Universe:	No
Corrective Action Priority Ranking:	No NCAPS ranking
Environmental Control Indicator:	No
Institutional Control Indicator:	No
Human Exposure Controls Indicator:	N/A
Groundwater Controls Indicator:	N/A
Operating TSDF Universe:	Not reported
Full Enforcement Universe:	Not reported
Significant Non-Complier Universe:	No
Unaddressed Significant Non-Complier Universe:	No
Addressed Significant Non-Complier Universe:	No
Significant Non-Complier With a Compliance Schedule Universe:	No
Financial Assurance Required:	Not reported
Handler Date of Last Change:	2018-09-05 20:32:11.0
Recognized Trader-Importer:	No
Recognized Trader-Exporter:	No
Importer of Spent Lead Acid Batteries:	No
Exporter of Spent Lead Acid Batteries:	No
Recycler Activity Without Storage:	No
Manifest Broker:	No
Sub-Part P Indicator:	No

Handler - Owner Operator:

Owner/Operator Indicator:	Operator
Owner/Operator Name:	RICH HUBBARD
Legal Status:	Other
Date Became Current:	Not reported
Date Ended Current:	Not reported
Owner/Operator Address:	14620 JOANBRIDGE STREET
Owner/Operator City,State,Zip:	BALDWIN PARK, CA 91706
Owner/Operator Telephone:	626-255-1882
Owner/Operator Telephone Ext:	Not reported

ALLAN COMPANY (Continued) **1024825719**

Owner/Operator Fax: Not reported
Owner/Operator Email: Not reported

Owner/Operator Indicator: Owner
Owner/Operator Name: ALLAN COMPANY
Legal Status: Other
Date Became Current: Not reported
Date Ended Current: Not reported
Owner/Operator Address: 14620 JOANBRIDGE ST
Owner/Operator City,State,Zip: BALDWIN PARK, CA 91706-0000
Owner/Operator Telephone: 626-962-4047
Owner/Operator Telephone Ext: Not reported
Owner/Operator Fax: Not reported
Owner/Operator Email: Not reported

Historic Generators:
Receive Date: 2010-04-23 00:00:00.0
Handler Name: ALLAN COMPANY
Federal Waste Generator Description: Not a generator, verified
State District Owner: Not reported
Large Quantity Handler of Universal Waste: No
Recognized Trader Importer: No
Recognized Trader Exporter: No
Spent Lead Acid Battery Importer: No
Spent Lead Acid Battery Exporter: No
Current Record: Yes
Non Storage Recycler Activity: Not reported
Electronic Manifest Broker: Not reported

List of NAICS Codes and Descriptions:
NAICS Code: 42193
NAICS Description: RECYCLABLE MATERIAL WHOLESALERS

Facility Has Received Notices of Violations:
Violations: No Violations Found

Evaluation Action Summary:
Evaluations: No Evaluations Found

L250 **MNR CONSTRUCTION INC** **RCRA NonGen / NLR** **1024830256**
East **5103 BLEECKER ST** **CAL000365064**
1/4-1/2 **BALDWIN PARK, CA 91706**
0.462 mi.
2439 ft. **Site 15 of 18 in cluster L**

Relative:
Higher

Actual:
434 ft.

RCRA NonGen / NLR:
Date Form Received by Agency: 2011-06-28 00:00:00.0
Handler Name: MNR CONSTRUCTION INC
Handler Address: 5103 BLEECKER ST
Handler City,State,Zip: BALDWIN PARK, CA 91706-1709
EPA ID: CAL000365064
Contact Name: ROBERT VASILJ
Contact Address: 5103 BLEECKER ST
Contact City,State,Zip: BALDWIN PARK, CA 91706
Contact Telephone: 909-592-2760

MNR CONSTRUCTION INC (Continued) **1024830256**

Contact Fax:	909-599-0946
Contact Email:	VANESSA@MNRCONST.COM
Contact Title:	Not reported
EPA Region:	09
Land Type:	Not reported
Federal Waste Generator Description:	Not a generator, verified
Non-Notifier:	Not reported
Biennial Report Cycle:	Not reported
Accessibility:	Not reported
Active Site Indicator:	Handler Activities
State District Owner:	Not reported
State District:	Not reported
Mailing Address:	5103 BLEECKER ST
Mailing City,State,Zip:	BALDWIN PARK, CA 91706-0000
Owner Name:	ROBERT VASILJ
Owner Type:	Other
Operator Name:	ROBERT VASILJ
Operator Type:	Other
Short-Term Generator Activity:	No
Importer Activity:	No
Mixed Waste Generator:	No
Transporter Activity:	No
Transfer Facility Activity:	No
Recycler Activity with Storage:	No
Small Quantity On-Site Burner Exemption:	No
Smelting Melting and Refining Furnace Exemption:	No
Underground Injection Control:	No
Off-Site Waste Receipt:	No
Universal Waste Indicator:	Yes
Universal Waste Destination Facility:	Yes
Federal Universal Waste:	No
Active Site Fed-Reg Treatment Storage and Disposal Facility:	Not reported
Active Site Converter Treatment storage and Disposal Facility:	Not reported
Active Site State-Reg Treatment Storage and Disposal Facility:	Not reported
Active Site State-Reg Handler:	---
Federal Facility Indicator:	Not reported
Hazardous Secondary Material Indicator:	N
Sub-Part K Indicator:	Not reported
Commercial TSD Indicator:	No
Treatment Storage and Disposal Type:	Not reported
2018 GPRA Permit Baseline:	Not on the Baseline
2018 GPRA Renewals Baseline:	Not on the Baseline
Permit Renewals Workload Universe:	Not reported
Permit Workload Universe:	Not reported
Permit Progress Universe:	Not reported
Post-Closure Workload Universe:	Not reported
Closure Workload Universe:	Not reported
202 GPRA Corrective Action Baseline:	No
Corrective Action Workload Universe:	No
Subject to Corrective Action Universe:	No
Non-TSDFs Where RCRA CA has Been Imposed Universe:	No
TSDFs Potentially Subject to CA Under 3004 (u)/(v) Universe:	No
TSDFs Only Subject to CA under Discretionary Auth Universe:	No
Corrective Action Priority Ranking:	No NCAPS ranking
Environmental Control Indicator:	No
Institutional Control Indicator:	No
Human Exposure Controls Indicator:	N/A

MNR CONSTRUCTION INC (Continued) **1024830256**

Groundwater Controls Indicator:	N/A
Operating TSDF Universe:	Not reported
Full Enforcement Universe:	Not reported
Significant Non-Complier Universe:	No
Unaddressed Significant Non-Complier Universe:	No
Addressed Significant Non-Complier Universe:	No
Significant Non-Complier With a Compliance Schedule Universe:	No
Financial Assurance Required:	Not reported
Handler Date of Last Change:	2018-09-06 16:59:15.0
Recognized Trader-Importer:	No
Recognized Trader-Exporter:	No
Importer of Spent Lead Acid Batteries:	No
Exporter of Spent Lead Acid Batteries:	No
Recycler Activity Without Storage:	No
Manifest Broker:	No
Sub-Part P Indicator:	No

Handler - Owner Operator:

Owner/Operator Indicator:	Owner
Owner/Operator Name:	ROBERT VASILJ
Legal Status:	Other
Date Became Current:	Not reported
Date Ended Current:	Not reported
Owner/Operator Address:	1051 CALLE ORTEGA
Owner/Operator City,State,Zip:	SAN DIMAS, CA 91773-4324
Owner/Operator Telephone:	909-592-2760
Owner/Operator Telephone Ext:	Not reported
Owner/Operator Fax:	Not reported
Owner/Operator Email:	Not reported

Owner/Operator Indicator:	Operator
Owner/Operator Name:	ROBERT VASILJ
Legal Status:	Other
Date Became Current:	Not reported
Date Ended Current:	Not reported
Owner/Operator Address:	5103 BLEECKER ST
Owner/Operator City,State,Zip:	BALDWIN PARK, CA 91706
Owner/Operator Telephone:	909-592-2760
Owner/Operator Telephone Ext:	Not reported
Owner/Operator Fax:	Not reported
Owner/Operator Email:	Not reported

Historic Generators:

Receive Date:	2011-06-28 00:00:00.0
Handler Name: MNR CONSTRUCTION INC	
Federal Waste Generator Description:	Not a generator, verified
State District Owner:	Not reported
Large Quantity Handler of Universal Waste:	No
Recognized Trader Importer:	No
Recognized Trader Exporter:	No
Spent Lead Acid Battery Importer:	No
Spent Lead Acid Battery Exporter:	No
Current Record:	Yes
Non Storage Recycler Activity:	Not reported
Electronic Manifest Broker:	Not reported

MNR CONSTRUCTION INC (Continued) **1024830256**

List of NAICS Codes and Descriptions:
NAICS Code: 23492
NAICS Description: POWER AND COMMUNICATION TRANSMISSION LINE CONSTRUCTION

Facility Has Received Notices of Violations:
Violations: No Violations Found

Evaluation Action Summary:
Evaluations: No Evaluations Found

L251 **WEESHOFF ENTERPRIZES INC** **SWEEPS UST** **S106934301**
East **5103 BLEECKER ST** **N/A**
1/4-1/2 **BALDWIN PARK, CA**
0.462 mi.
2439 ft. **Site 16 of 18 in cluster L**

Relative:
Higher
Actual:
434 ft.

SWEEPS UST:

Name:	WEESHOFF ENTERPRIZES INC
Address:	5103 BLEECKER ST
City:	BALDWIN PARK
Status:	Active
Comp Number:	12399
Number:	9
Board Of Equalization:	Not reported
Referral Date:	06-30-89
Action Date:	Not reported
Created Date:	06-30-89
Owner Tank Id:	Not reported
SWRCB Tank Id:	Not reported
Tank Status:	Not reported
Capacity:	Not reported
Active Date:	Not reported
Tank Use:	Not reported
STG:	Not reported
Content:	Not reported
Number Of Tanks:	Not reported

L252 **J DE SIGIO CONSTRUCTION INC DBA JDC** **RCRA NonGen / NLR** **1024826479**
East **5055 BLEECKER ST** **CAL000354242**
1/4-1/2 **BALDWIN PARK, CA 91706**
0.464 mi.
2449 ft. **Site 17 of 18 in cluster L**

Relative:
Higher
Actual:
433 ft.

RCRA NonGen / NLR:

Date Form Received by Agency:	2010-06-30 00:00:00.0
Handler Name:	J DE SIGIO CONSTRUCTION INC DBA JDC
Handler Address:	5055 BLEECKER ST
Handler City,State,Zip:	BALDWIN PARK, CA 91706-1707
EPA ID:	CAL000354242
Contact Name:	JULIAN DE SIGIO JR.
Contact Address:	5055 BLEECKER ST
Contact City,State,Zip:	BALDWIN PARK, CA 91706
Contact Telephone:	626-222-4876
Contact Fax:	626-480-0550

J DE SIGIO CONSTRUCTION INC DBA JDC (Continued) **1024826479**

Contact Email:	JDESIGIO@JDESIGIO.COM
Contact Title:	Not reported
EPA Region:	09
Land Type:	Not reported
Federal Waste Generator Description:	Not a generator, verified
Non-Notifier:	Not reported
Biennial Report Cycle:	Not reported
Accessibility:	Not reported
Active Site Indicator:	Handler Activities
State District Owner:	Not reported
State District:	Not reported
Mailing Address:	5055 BLEECKER ST
Mailing City,State,Zip:	BALDWIN PARK, CA 91706-1707
Owner Name:	J DE SIGIO CONSTRUCTION INC DBA JDC
Owner Type:	Other
Operator Name:	JULIAN DE SIGIO JR.
Operator Type:	Other
Short-Term Generator Activity:	No
Importer Activity:	No
Mixed Waste Generator:	No
Transporter Activity:	No
Transfer Facility Activity:	No
Recycler Activity with Storage:	No
Small Quantity On-Site Burner Exemption:	No
Smelting Melting and Refining Furnace Exemption:	No
Underground Injection Control:	No
Off-Site Waste Receipt:	No
Universal Waste Indicator:	Yes
Universal Waste Destination Facility:	Yes
Federal Universal Waste:	No
Active Site Fed-Reg Treatment Storage and Disposal Facility:	Not reported
Active Site Converter Treatment storage and Disposal Facility:	Not reported
Active Site State-Reg Treatment Storage and Disposal Facility:	Not reported
Active Site State-Reg Handler:	---
Federal Facility Indicator:	Not reported
Hazardous Secondary Material Indicator:	N
Sub-Part K Indicator:	Not reported
Commercial TSD Indicator:	No
Treatment Storage and Disposal Type:	Not reported
2018 GPRA Permit Baseline:	Not on the Baseline
2018 GPRA Renewals Baseline:	Not on the Baseline
Permit Renewals Workload Universe:	Not reported
Permit Workload Universe:	Not reported
Permit Progress Universe:	Not reported
Post-Closure Workload Universe:	Not reported
Closure Workload Universe:	Not reported
202 GPRA Corrective Action Baseline:	No
Corrective Action Workload Universe:	No
Subject to Corrective Action Universe:	No
Non-TSDFs Where RCRA CA has Been Imposed Universe:	No
TSDFs Potentially Subject to CA Under 3004 (u)/(v) Universe:	No
TSDFs Only Subject to CA under Discretionary Auth Universe:	No
Corrective Action Priority Ranking:	No NCAPS ranking
Environmental Control Indicator:	No
Institutional Control Indicator:	No
Human Exposure Controls Indicator:	N/A
Groundwater Controls Indicator:	N/A

J DE SIGIO CONSTRUCTION INC DBA JDC (Continued) **1024826479**

Operating TSDF Universe:	Not reported
Full Enforcement Universe:	Not reported
Significant Non-Complier Universe:	No
Unaddressed Significant Non-Complier Universe:	No
Addressed Significant Non-Complier Universe:	No
Significant Non-Complier With a Compliance Schedule Universe:	No
Financial Assurance Required:	Not reported
Handler Date of Last Change:	2018-09-05 20:32:26.0
Recognized Trader-Importer:	No
Recognized Trader-Exporter:	No
Importer of Spent Lead Acid Batteries:	No
Exporter of Spent Lead Acid Batteries:	No
Recycler Activity Without Storage:	No
Manifest Broker:	No
Sub-Part P Indicator:	No

Handler - Owner Operator:

Owner/Operator Indicator:	Operator
Owner/Operator Name:	JULIAN DE SIGIO JR.
Legal Status:	Other
Date Became Current:	Not reported
Date Ended Current:	Not reported
Owner/Operator Address:	5055 BLEECKER ST
Owner/Operator City,State,Zip:	BALDWIN PARK, CA 91706
Owner/Operator Telephone:	626-222-4876
Owner/Operator Telephone Ext:	Not reported
Owner/Operator Fax:	Not reported
Owner/Operator Email:	Not reported

Owner/Operator Indicator:	Owner
Owner/Operator Name:	J DE SIGIO CONSTRUCTION INC DBA JDC
Legal Status:	Other
Date Became Current:	Not reported
Date Ended Current:	Not reported
Owner/Operator Address:	5055 BLEECKER ST
Owner/Operator City,State,Zip:	BALDWIN PARK, CA 91706-1707
Owner/Operator Telephone:	626-480-8900
Owner/Operator Telephone Ext:	Not reported
Owner/Operator Fax:	Not reported
Owner/Operator Email:	Not reported

Historic Generators:

Receive Date:	2010-06-30 00:00:00.0
Handler Name:	J DE SIGIO CONSTRUCTION INC DBA JDC
Federal Waste Generator Description:	Not a generator, verified
State District Owner:	Not reported
Large Quantity Handler of Universal Waste:	No
Recognized Trader Importer:	No
Recognized Trader Exporter:	No
Spent Lead Acid Battery Importer:	No
Spent Lead Acid Battery Exporter:	No
Current Record:	Yes
Non Storage Recycler Activity:	Not reported
Electronic Manifest Broker:	Not reported

J DE SIGIO CONSTRUCTION INC DBA JDC (Continued) **1024826479**

List of NAICS Codes and Descriptions:
NAICS Code: 81149
NAICS Description: OTHER PERSONAL AND HOUSEHOLD GOODS REPAIR AND MAINTENANCE

Facility Has Received Notices of Violations:
Violations: No Violations Found

Evaluation Action Summary:
Evaluations: No Evaluations Found

L253 East 1/4-1/2 0.464 mi. 2449 ft. | **G T R TRANSPORTATION INC** | **5055 BLEECKER ST** | **BALDWIN PARK, CA 91706** | **Site 18 of 18 in cluster L** | **RCRA NonGen / NLR** | **FINDS** | **ECHO** | **HAZNET** | **HWTS** | **1001126636** | **CAR000017012**

Relative: Higher
Actual: 433 ft.

RCRA NonGen / NLR:

Date Form Received by Agency:	1996-12-19 00:00:00.0
Handler Name:	G T R TRANSPORTATION INC
Handler Address:	5055 BLEECKER ST
Handler City,State,Zip:	BALDWIN PARK, CA 91706
EPA ID:	CAR000017012
Contact Name:	GEORGE ROZUK
Contact Address:	5055 BLEECKER ST
Contact City,State,Zip:	BALDWIN PARK, CA 91706
Contact Telephone:	818-443-6744
Contact Fax:	Not reported
Contact Email:	Not reported
Contact Title:	Not reported
EPA Region:	09
Land Type:	Private
Federal Waste Generator Description:	Not a generator, verified
Non-Notifier:	Not reported
Biennial Report Cycle:	Not reported
Accessibility:	Not reported
Active Site Indicator:	Handler Activities
State District Owner:	Not reported
State District:	Not reported
Mailing Address:	BLEECKER ST
Mailing City,State,Zip:	BALDWIN PARK, CA 91706
Owner Name:	G T R TRANSPORTATION
Owner Type:	Private
Operator Name:	Not reported
Operator Type:	Not reported
Short-Term Generator Activity:	No
Importer Activity:	No
Mixed Waste Generator:	No
Transporter Activity:	Yes
Transfer Facility Activity:	No
Recycler Activity with Storage:	No
Small Quantity On-Site Burner Exemption:	No
Smelting Melting and Refining Furnace Exemption:	No
Underground Injection Control:	No
Off-Site Waste Receipt:	No
Universal Waste Indicator:	No

G T R TRANSPORTATION INC (Continued) **1001126636**

Universal Waste Destination Facility:	No
Federal Universal Waste:	No
Active Site Fed-Reg Treatment Storage and Disposal Facility:	Not reported
Active Site Converter Treatment storage and Disposal Facility:	Not reported
Active Site State-Reg Treatment Storage and Disposal Facility:	Not reported
Active Site State-Reg Handler:	---
Federal Facility Indicator:	Not reported
Hazardous Secondary Material Indicator:	NN
Sub-Part K Indicator:	Not reported
Commercial TSD Indicator:	No
Treatment Storage and Disposal Type:	Not reported
2018 GPRA Permit Baseline:	Not on the Baseline
2018 GPRA Renewals Baseline:	Not on the Baseline
Permit Renewals Workload Universe:	Not reported
Permit Workload Universe:	Not reported
Permit Progress Universe:	Not reported
Post-Closure Workload Universe:	Not reported
Closure Workload Universe:	Not reported
202 GPRA Corrective Action Baseline:	No
Corrective Action Workload Universe:	No
Subject to Corrective Action Universe:	No
Non-TSDFs Where RCRA CA has Been Imposed Universe:	No
TSDFs Potentially Subject to CA Under 3004 (u)/(v) Universe:	No
TSDFs Only Subject to CA under Discretionary Auth Universe:	No
Corrective Action Priority Ranking:	No NCAPS ranking
Environmental Control Indicator:	No
Institutional Control Indicator:	No
Human Exposure Controls Indicator:	N/A
Groundwater Controls Indicator:	N/A
Operating TSDF Universe:	Not reported
Full Enforcement Universe:	Not reported
Significant Non-Complier Universe:	No
Unaddressed Significant Non-Complier Universe:	No
Addressed Significant Non-Complier Universe:	No
Significant Non-Complier With a Compliance Schedule Universe:	No
Financial Assurance Required:	Not reported
Handler Date of Last Change:	2000-09-15 17:30:55.0
Recognized Trader-Importer:	No
Recognized Trader-Exporter:	No
Importer of Spent Lead Acid Batteries:	No
Exporter of Spent Lead Acid Batteries:	No
Recycler Activity Without Storage:	Not reported
Manifest Broker:	Not reported
Sub-Part P Indicator:	Not reported

Handler - Owner Operator:

Owner/Operator Indicator:	Owner
Owner/Operator Name:	G T R TRANSPORTATION
Legal Status:	Private
Date Became Current:	Not reported
Date Ended Current:	Not reported
Owner/Operator Address:	5055 BLEECKER ST
Owner/Operator City,State,Zip:	BALDWIN PARK, CA 91706
Owner/Operator Telephone:	818-443-6744
Owner/Operator Telephone Ext:	Not reported
Owner/Operator Fax:	Not reported

G T R TRANSPORTATION INC (Continued) **1001126636**

Owner/Operator Email: Not reported

Historic Generators:
Receive Date: 1996-12-19 00:00:00.0
Handler Name: G T R TRANSPORTATION INC
Federal Waste Generator Description: Not a generator, verified
State District Owner: Not reported
Large Quantity Handler of Universal Waste: No
Recognized Trader Importer: No
Recognized Trader Exporter: No
Spent Lead Acid Battery Importer: No
Spent Lead Acid Battery Exporter: No
Current Record: Yes
Non Storage Recycler Activity: Not reported
Electronic Manifest Broker: Not reported

List of NAICS Codes and Descriptions:
NAICS Codes: No NAICS Codes Found

Facility Has Received Notices of Violations:
Violations: No Violations Found

Evaluation Action Summary:
Evaluations: No Evaluations Found

FINDS:
Registry ID: 110002915472

Click Here:

Environmental Interest/Information System:
RCRAInfo is a national information system that supports the Resource Conservation and Recovery Act (RCRA) program through the tracking of events and activities related to facilities that generate, transport, and treat, store, or dispose of hazardous waste. RCRAInfo allows RCRA program staff to track the notification, permit, compliance, and corrective action activities required under RCRA.

Click this hyperlink while viewing on your computer to access additional FINDS: detail in the EDR Site Report.

ECHO:
Envid: 1001126636
Registry ID: 110002915472
DFR URL: http://echo.epa.gov/detailed-facility-report?fid=110002915472
Name: G T R TRANSPORTATION INC
Address: 5055 BLEECKER ST
City,State,Zip: BALDWIN PARK, CA 91706

HAZNET:
Name: G T R TRANSPORTATION INC
Address: 5055 BLEECKER ST
Address 2: Not reported
City,State,Zip: BALDWIN PARK, CA 917060000

G T R TRANSPORTATION INC (Continued) **1001126636**

Contact:	G T R TRANSPORTATION
Telephone:	8184436744
Mailing Name:	Not reported
Mailing Address:	PO BOX 8230
Year:	2004
Gepaid:	CAR000017012
TSD EPA ID:	CAT080013352
CA Waste Code:	223 - Unspecified oil-containing waste
Disposal Method:	R01 - Recycler
Tons:	1.0425
Year:	2003
Gepaid:	CAR000017012
TSD EPA ID:	CAT080013352
CA Waste Code:	223 - Unspecified oil-containing waste
Disposal Method:	R01 - Recycler
Tons:	1.8348
Year:	2000
Gepaid:	CAR000017012
TSD EPA ID:	CAD099452708
CA Waste Code:	221 - Waste oil and mixed oil
Disposal Method:	R01 - Recycler
Tons:	132.05
Year:	2000
Gepaid:	CAR000017012
TSD EPA ID:	CAD099452708
CA Waste Code:	741 - Liquids with halogenated organic compounds >= 1,000 Mg./L
Disposal Method:	R01 - Recycler
Tons:	4.1283
Year:	2000
Gepaid:	CAR000017012
TSD EPA ID:	CAD008302903
CA Waste Code:	213 - Hydrocarbon solvents (benzene, hexane, Stoddard, Etc.)
Disposal Method:	R01 - Recycler
Tons:	1.8348
Year:	1999
Gepaid:	CAR000017012
TSD EPA ID:	CAD099452708
CA Waste Code:	221 - Waste oil and mixed oil
Disposal Method:	R01 - Recycler
Tons:	176.282
Year:	1999
Gepaid:	CAR000017012
TSD EPA ID:	CAD099452708
CA Waste Code:	221 - Waste oil and mixed oil
Disposal Method:	-
Tons:	3.61
Year:	1998
Gepaid:	CAR000017012
TSD EPA ID:	CAD099452708

G T R TRANSPORTATION INC (Continued) **1001126636**

CA Waste Code:	221 - Waste oil and mixed oil
Disposal Method:	R01 - Recycler
Tons:	317.11
Year:	1998
Gepaid:	CAR000017012
TSD EPA ID:	CAD099452708
CA Waste Code:	-
Disposal Method:	R01 - Recycler
Tons:	8.6944
Year:	1998
Gepaid:	CAR000017012
TSD EPA ID:	CAD099452708
CA Waste Code:	222 - Oil/water separation sludge
Disposal Method:	R01 - Recycler
Tons:	17.4305

Click this hyperlink while viewing on your computer to access
5 additional CA HAZNET: record(s) in the EDR Site Report.

Additional Info:

Year:	2000
Gen EPA ID:	CAR000017012
Shipment Date:	20001031
Creation Date:	12/13/2000 0:00:00
Receipt Date:	20001031
Manifest ID:	20162434
Trans EPA ID:	CAR000045278
Trans Name:	Not reported
Trans 2 EPA ID:	Not reported
Trans 2 Name:	Not reported
TSDF EPA ID:	CAD008302903
Trans Name:	Not reported
TSDF Alt EPA ID:	CAD008302903
TSDF Alt Name:	Not reported
Waste Code Description:	213 - Hydrocarbon solvents (benzene, hexane, Stoddard, etc.
RCRA Code:	D001
Meth Code:	R01 - Recycler
Quantity Tons:	1.8348
Waste Quantity:	440
Quantity Unit:	G
Additional Code 1:	Not reported
Additional Code 2:	Not reported
Additional Code 3:	Not reported
Additional Code 4:	Not reported
Additional Code 5:	Not reported
Shipment Date:	20001012
Creation Date:	12/13/2000 0:00:00
Receipt Date:	20001013
Manifest ID:	96224966
Trans EPA ID:	CAR000017012
Trans Name:	Not reported
Trans 2 EPA ID:	Not reported

G T R TRANSPORTATION INC (Continued) **1001126636**

Trans 2 Name:	Not reported
TSDF EPA ID:	CAD099452708
Trans Name:	Not reported
TSDF Alt EPA ID:	CAD099452708
TSDF Alt Name:	Not reported
Waste Code Description:	221 - Waste oil and mixed oil
RCRA Code:	Not reported
Meth Code:	R01 - Recycler
Quantity Tons:	6.84
Waste Quantity:	1800
Quantity Unit:	G
Additional Code 1:	Not reported
Additional Code 2:	Not reported
Additional Code 3:	Not reported
Additional Code 4:	Not reported
Additional Code 5:	Not reported

Shipment Date:	20001006
Creation Date:	12/13/2000 0:00:00
Receipt Date:	20001009
Manifest ID:	96224970
Trans EPA ID:	CAR000017012
Trans Name:	Not reported
Trans 2 EPA ID:	Not reported
Trans 2 Name:	Not reported
TSDF EPA ID:	CAD099452708
Trans Name:	Not reported
TSDF Alt EPA ID:	CAD099452708
TSDF Alt Name:	Not reported
Waste Code Description:	221 - Waste oil and mixed oil
RCRA Code:	Not reported
Meth Code:	R01 - Recycler
Quantity Tons:	6.84
Waste Quantity:	1800
Quantity Unit:	G
Additional Code 1:	Not reported
Additional Code 2:	Not reported
Additional Code 3:	Not reported
Additional Code 4:	Not reported
Additional Code 5:	Not reported

Shipment Date:	20000907
Creation Date:	12/8/2000 0:00:00
Receipt Date:	20000919
Manifest ID:	96224943
Trans EPA ID:	CAR000017012
Trans Name:	Not reported
Trans 2 EPA ID:	Not reported
Trans 2 Name:	Not reported
TSDF EPA ID:	CAD099452708
Trans Name:	Not reported
TSDF Alt EPA ID:	CAD099452708
TSDF Alt Name:	Not reported
Waste Code Description:	221 - Waste oil and mixed oil
RCRA Code:	Not reported
Meth Code:	R01 - Recycler
Quantity Tons:	4.845

G T R TRANSPORTATION INC (Continued) **1001126636**

Waste Quantity:	1275
Quantity Unit:	G
Additional Code 1:	Not reported
Additional Code 2:	Not reported
Additional Code 3:	Not reported
Additional Code 4:	Not reported
Additional Code 5:	Not reported
Shipment Date:	20000825
Creation Date:	10/23/2000 0:00:00
Receipt Date:	20000828
Manifest ID:	96224964
Trans EPA ID:	CAR000017012
Trans Name:	Not reported
Trans 2 EPA ID:	Not reported
Trans 2 Name:	Not reported
TSDF EPA ID:	CAD099452708
Trans Name:	Not reported
TSDF Alt EPA ID:	CAD099452708
TSDF Alt Name:	Not reported
Waste Code Description:	221 - Waste oil and mixed oil
RCRA Code:	Not reported
Meth Code:	R01 - Recycler
Quantity Tons:	6.84
Waste Quantity:	1800
Quantity Unit:	G
Additional Code 1:	Not reported
Additional Code 2:	Not reported
Additional Code 3:	Not reported
Additional Code 4:	Not reported
Additional Code 5:	Not reported
Shipment Date:	20000817
Creation Date:	10/23/2000 0:00:00
Receipt Date:	20000818
Manifest ID:	96224942
Trans EPA ID:	CAR000017012
Trans Name:	Not reported
Trans 2 EPA ID:	Not reported
Trans 2 Name:	Not reported
TSDF EPA ID:	CAD099452708
Trans Name:	Not reported
TSDF Alt EPA ID:	CAD099452708
TSDF Alt Name:	Not reported
Waste Code Description:	221 - Waste oil and mixed oil
RCRA Code:	Not reported
Meth Code:	R01 - Recycler
Quantity Tons:	6.46
Waste Quantity:	1700
Quantity Unit:	G
Additional Code 1:	Not reported
Additional Code 2:	Not reported
Additional Code 3:	Not reported
Additional Code 4:	Not reported
Additional Code 5:	Not reported
Shipment Date:	20000810

G T R TRANSPORTATION INC (Continued) **1001126636**

Creation Date:	10/30/2000 0:00:00
Receipt Date:	20000817
Manifest ID:	96224934
Trans EPA ID:	CAR000017012
Trans Name:	Not reported
Trans 2 EPA ID:	Not reported
Trans 2 Name:	Not reported
TSDF EPA ID:	CAD099452708
Trans Name:	Not reported
TSDF Alt EPA ID:	CAD099452708
TSDF Alt Name:	Not reported
Waste Code Description:	741 - Liquids with halogenated organic compounds > 1000 mg/l
RCRA Code:	Not reported
Meth Code:	R01 - Recycler
Quantity Tons:	4.1283
Waste Quantity:	990
Quantity Unit:	G
Additional Code 1:	Not reported
Additional Code 2:	Not reported
Additional Code 3:	Not reported
Additional Code 4:	Not reported
Additional Code 5:	Not reported

Shipment Date:	20000804
Creation Date:	9/25/2000 0:00:00
Receipt Date:	20000804
Manifest ID:	96224941
Trans EPA ID:	CAR000017012
Trans Name:	Not reported
Trans 2 EPA ID:	Not reported
Trans 2 Name:	Not reported
TSDF EPA ID:	CAD099452708
Trans Name:	Not reported
TSDF Alt EPA ID:	CAD099452708
TSDF Alt Name:	Not reported
Waste Code Description:	221 - Waste oil and mixed oil
RCRA Code:	Not reported
Meth Code:	R01 - Recycler
Quantity Tons:	3.8
Waste Quantity:	1000
Quantity Unit:	G
Additional Code 1:	Not reported
Additional Code 2:	Not reported
Additional Code 3:	Not reported
Additional Code 4:	Not reported
Additional Code 5:	Not reported

Shipment Date:	20000713
Creation Date:	8/28/2000 0:00:00
Receipt Date:	20000713
Manifest ID:	96224935
Trans EPA ID:	CAR000017012
Trans Name:	Not reported
Trans 2 EPA ID:	Not reported
Trans 2 Name:	Not reported
TSDF EPA ID:	Not reported
Trans Name:	Not reported

G T R TRANSPORTATION INC (Continued) **1001126636**

TSDF Alt EPA ID:	CAD099452708
TSDF Alt Name:	Not reported
Waste Code Description:	221 - Waste oil and mixed oil
RCRA Code:	Not reported
Meth Code:	R01 - Recycler
Quantity Tons:	4.18
Waste Quantity:	1100
Quantity Unit:	G
Additional Code 1:	Not reported
Additional Code 2:	Not reported
Additional Code 3:	Not reported
Additional Code 4:	Not reported
Additional Code 5:	Not reported

Shipment Date:	20000620
Creation Date:	8/9/2000 0:00:00
Receipt Date:	20000620
Manifest ID:	96224933
Trans EPA ID:	CAR000017012
Trans Name:	Not reported
Trans 2 EPA ID:	Not reported
Trans 2 Name:	Not reported
TSDF EPA ID:	CAD099452708
Trans Name:	Not reported
TSDF Alt EPA ID:	CAD099452708
TSDF Alt Name:	Not reported
Waste Code Description:	221 - Waste oil and mixed oil
RCRA Code:	Not reported
Meth Code:	R01 - Recycler
Quantity Tons:	6.08
Waste Quantity:	1600
Quantity Unit:	G
Additional Code 1:	Not reported
Additional Code 2:	Not reported
Additional Code 3:	Not reported
Additional Code 4:	Not reported
Additional Code 5:	Not reported

Additional Info:

Year:	1999
Gen EPA ID:	CAR000017012

Shipment Date:	19991214
Creation Date:	2/15/2000 0:00:00
Receipt Date:	19991214
Manifest ID:	96224894
Trans EPA ID:	CAR000017012
Trans Name:	Not reported
Trans 2 EPA ID:	Not reported
Trans 2 Name:	Not reported
TSDF EPA ID:	CAD099452708
Trans Name:	Not reported
TSDF Alt EPA ID:	CAD099452708
TSDF Alt Name:	Not reported
Waste Code Description:	221 - Waste oil and mixed oil
RCRA Code:	Not reported
Meth Code:	R01 - Recycler

G T R TRANSPORTATION INC (Continued) **1001126636**

Quantity Tons:	7.6
Waste Quantity:	2000
Quantity Unit:	G
Additional Code 1:	Not reported
Additional Code 2:	Not reported
Additional Code 3:	Not reported
Additional Code 4:	Not reported
Additional Code 5:	Not reported

Shipment Date:	19991130
Creation Date:	1/19/2000 0:00:00
Receipt Date:	19991130
Manifest ID:	96224881
Trans EPA ID:	CAR000017012
Trans Name:	Not reported
Trans 2 EPA ID:	Not reported
Trans 2 Name:	Not reported
TSDF EPA ID:	CAD099452708
Trans Name:	Not reported
TSDF Alt EPA ID:	CAD099452708
TSDF Alt Name:	Not reported
Waste Code Description:	221 - Waste oil and mixed oil
RCRA Code:	Not reported
Meth Code:	R01 - Recycler
Quantity Tons:	5.7
Waste Quantity:	1500
Quantity Unit:	G
Additional Code 1:	Not reported
Additional Code 2:	Not reported
Additional Code 3:	Not reported
Additional Code 4:	Not reported
Additional Code 5:	Not reported

Shipment Date:	19991118
Creation Date:	1/11/2000 0:00:00
Receipt Date:	19991118
Manifest ID:	96224884
Trans EPA ID:	CAR000017012
Trans Name:	Not reported
Trans 2 EPA ID:	Not reported
Trans 2 Name:	Not reported
TSDF EPA ID:	CAD099452708
Trans Name:	Not reported
TSDF Alt EPA ID:	Not reported
TSDF Alt Name:	Not reported
Waste Code Description:	221 - Waste oil and mixed oil
RCRA Code:	Not reported
Meth Code:	R01 - Recycler
Quantity Tons:	7.6
Waste Quantity:	2000
Quantity Unit:	G
Additional Code 1:	Not reported
Additional Code 2:	Not reported
Additional Code 3:	Not reported
Additional Code 4:	Not reported
Additional Code 5:	Not reported

G T R TRANSPORTATION INC (Continued) **1001126636**

Shipment Date:	19991112
Creation Date:	1/11/2000 0:00:00
Receipt Date:	19991112
Manifest ID:	96224883
Trans EPA ID:	CAR000017012
Trans Name:	Not reported
Trans 2 EPA ID:	Not reported
Trans 2 Name:	Not reported
TSDF EPA ID:	CAD099452708
Trans Name:	Not reported
TSDF Alt EPA ID:	Not reported
TSDF Alt Name:	Not reported
Waste Code Description:	221 - Waste oil and mixed oil
RCRA Code:	Not reported
Meth Code:	R01 - Recycler
Quantity Tons:	5.7
Waste Quantity:	1500
Quantity Unit:	G
Additional Code 1:	Not reported
Additional Code 2:	Not reported
Additional Code 3:	Not reported
Additional Code 4:	Not reported
Additional Code 5:	Not reported

Shipment Date:	19991004
Creation Date:	11/22/1999 0:00:00
Receipt Date:	19991004
Manifest ID:	96224876
Trans EPA ID:	CAR000017012
Trans Name:	Not reported
Trans 2 EPA ID:	Not reported
Trans 2 Name:	Not reported
TSDF EPA ID:	CAD099452708
Trans Name:	Not reported
TSDF Alt EPA ID:	CAD099452708
TSDF Alt Name:	Not reported
Waste Code Description:	221 - Waste oil and mixed oil
RCRA Code:	Not reported
Meth Code:	R01 - Recycler
Quantity Tons:	5.7
Waste Quantity:	1500
Quantity Unit:	G
Additional Code 1:	Not reported
Additional Code 2:	Not reported
Additional Code 3:	Not reported
Additional Code 4:	Not reported
Additional Code 5:	Not reported

Shipment Date:	19990923
Creation Date:	11/18/1999 0:00:00
Receipt Date:	19990923
Manifest ID:	96224877
Trans EPA ID:	CAR000017012
Trans Name:	Not reported
Trans 2 EPA ID:	Not reported
Trans 2 Name:	Not reported
TSDF EPA ID:	CAD099452708

G T R TRANSPORTATION INC (Continued) **1001126636**

Trans Name:	Not reported
TSDF Alt EPA ID:	CAD099452708
TSDF Alt Name:	Not reported
Waste Code Description:	221 - Waste oil and mixed oil
RCRA Code:	Not reported
Meth Code:	R01 - Recycler
Quantity Tons:	5.7
Waste Quantity:	1500
Quantity Unit:	G
Additional Code 1:	Not reported
Additional Code 2:	Not reported
Additional Code 3:	Not reported
Additional Code 4:	Not reported
Additional Code 5:	Not reported
Shipment Date:	19990922
Creation Date:	11/18/1999 0:00:00
Receipt Date:	19990922
Manifest ID:	96224875
Trans EPA ID:	CAR000017012
Trans Name:	Not reported
Trans 2 EPA ID:	Not reported
Trans 2 Name:	Not reported
TSDF EPA ID:	CAD099452708
Trans Name:	Not reported
TSDF Alt EPA ID:	CAD099452708
TSDF Alt Name:	Not reported
Waste Code Description:	221 - Waste oil and mixed oil
RCRA Code:	Not reported
Meth Code:	R01 - Recycler
Quantity Tons:	5.7
Waste Quantity:	1500
Quantity Unit:	G
Additional Code 1:	Not reported
Additional Code 2:	Not reported
Additional Code 3:	Not reported
Additional Code 4:	Not reported
Additional Code 5:	Not reported
Shipment Date:	19990908
Creation Date:	10/27/1999 0:00:00
Receipt Date:	19990909
Manifest ID:	96224847
Trans EPA ID:	CAR000017012
Trans Name:	Not reported
Trans 2 EPA ID:	Not reported
Trans 2 Name:	Not reported
TSDF EPA ID:	CAD099452708
Trans Name:	Not reported
TSDF Alt EPA ID:	Not reported
TSDF Alt Name:	Not reported
Waste Code Description:	221 - Waste oil and mixed oil
RCRA Code:	Not reported
Meth Code:	R01 - Recycler
Quantity Tons:	6.84
Waste Quantity:	1800
Quantity Unit:	G

G T R TRANSPORTATION INC (Continued) **1001126636**

Additional Code 1:	Not reported
Additional Code 2:	Not reported
Additional Code 3:	Not reported
Additional Code 4:	Not reported
Additional Code 5:	Not reported

Shipment Date:	19990817
Creation Date:	10/28/1999 0:00:00
Receipt Date:	19990903
Manifest ID:	96224870
Trans EPA ID:	CAR000017012
Trans Name:	Not reported
Trans 2 EPA ID:	Not reported
Trans 2 Name:	Not reported
TSDF EPA ID:	CAD099452708
Trans Name:	Not reported
TSDF Alt EPA ID:	Not reported
TSDF Alt Name:	Not reported
Waste Code Description:	221 - Waste oil and mixed oil
RCRA Code:	Not reported
Meth Code:	R01 - Recycler
Quantity Tons:	5.225
Waste Quantity:	1375
Quantity Unit:	G
Additional Code 1:	Not reported
Additional Code 2:	Not reported
Additional Code 3:	Not reported
Additional Code 4:	Not reported
Additional Code 5:	Not reported

Shipment Date:	19990805
Creation Date:	9/21/1999 0:00:00
Receipt Date:	19990805
Manifest ID:	96224869
Trans EPA ID:	CAR000017012
Trans Name:	Not reported
Trans 2 EPA ID:	Not reported
Trans 2 Name:	Not reported
TSDF EPA ID:	CAD099452708
Trans Name:	Not reported
TSDF Alt EPA ID:	CAD099452708
TSDF Alt Name:	Not reported
Waste Code Description:	221 - Waste oil and mixed oil
RCRA Code:	Not reported
Meth Code:	R01 - Recycler
Quantity Tons:	0
Waste Quantity:	1555
Quantity Unit:	*
Additional Code 1:	Not reported
Additional Code 2:	Not reported
Additional Code 3:	Not reported
Additional Code 4:	Not reported
Additional Code 5:	Not reported

Additional Info:

Year:	1998
Gen EPA ID:	CAR000017012

G T R TRANSPORTATION INC (Continued) **1001126636**

Shipment Date:	19981222
Creation Date:	2/8/1999 0:00:00
Receipt Date:	19981222
Manifest ID:	95153190
Trans EPA ID:	CAR000017012
Trans Name:	Not reported
Trans 2 EPA ID:	Not reported
Trans 2 Name:	Not reported
TSDF EPA ID:	CAD099452708
Trans Name:	Not reported
TSDF Alt EPA ID:	CAD099452708
TSDF Alt Name:	Not reported
Waste Code Description:	221 - Waste oil and mixed oil
RCRA Code:	Not reported
Meth Code:	R01 - Recycler
Quantity Tons:	6.84
Waste Quantity:	1800
Quantity Unit:	G
Additional Code 1:	Not reported
Additional Code 2:	Not reported
Additional Code 3:	Not reported
Additional Code 4:	Not reported
Additional Code 5:	Not reported

Shipment Date:	19981218
Creation Date:	1/28/1999 0:00:00
Receipt Date:	19981218
Manifest ID:	95153188
Trans EPA ID:	CAR000017012
Trans Name:	Not reported
Trans 2 EPA ID:	Not reported
Trans 2 Name:	Not reported
TSDF EPA ID:	CAD099452708
Trans Name:	Not reported
TSDF Alt EPA ID:	Not reported
TSDF Alt Name:	Not reported
Waste Code Description:	221 - Waste oil and mixed oil
RCRA Code:	Not reported
Meth Code:	R01 - Recycler
Quantity Tons:	5.7
Waste Quantity:	1500
Quantity Unit:	G
Additional Code 1:	Not reported
Additional Code 2:	Not reported
Additional Code 3:	Not reported
Additional Code 4:	Not reported
Additional Code 5:	Not reported

Shipment Date:	19981215
Creation Date:	1/28/1999 0:00:00
Receipt Date:	19981215
Manifest ID:	95153189
Trans EPA ID:	CAR000017012
Trans Name:	Not reported
Trans 2 EPA ID:	Not reported
Trans 2 Name:	Not reported
TSDF EPA ID:	CAD099452708

G T R TRANSPORTATION INC (Continued) **1001126636**

Trans Name:	Not reported
TSDF Alt EPA ID:	Not reported
TSDF Alt Name:	Not reported
Waste Code Description:	221 - Waste oil and mixed oil
RCRA Code:	Not reported
Meth Code:	R01 - Recycler
Quantity Tons:	1.52
Waste Quantity:	400
Quantity Unit:	G
Additional Code 1:	Not reported
Additional Code 2:	Not reported
Additional Code 3:	Not reported
Additional Code 4:	Not reported
Additional Code 5:	Not reported
Shipment Date:	19981203
Creation Date:	1/21/1999 0:00:00
Receipt Date:	19981203
Manifest ID:	95153181
Trans EPA ID:	CAR000017012
Trans Name:	Not reported
Trans 2 EPA ID:	Not reported
Trans 2 Name:	Not reported
TSDF EPA ID:	CAD099452708
Trans Name:	Not reported
TSDF Alt EPA ID:	CAD099452708
TSDF Alt Name:	Not reported
Waste Code Description:	221 - Waste oil and mixed oil
RCRA Code:	Not reported
Meth Code:	R01 - Recycler
Quantity Tons:	7.6
Waste Quantity:	2000
Quantity Unit:	G
Additional Code 1:	Not reported
Additional Code 2:	Not reported
Additional Code 3:	Not reported
Additional Code 4:	Not reported
Additional Code 5:	Not reported
Shipment Date:	19981125
Creation Date:	1/13/1999 0:00:00
Receipt Date:	19981125
Manifest ID:	95153184
Trans EPA ID:	CAR000017012
Trans Name:	Not reported
Trans 2 EPA ID:	Not reported
Trans 2 Name:	Not reported
TSDF EPA ID:	CAD099452708
Trans Name:	Not reported
TSDF Alt EPA ID:	CAD099452708
TSDF Alt Name:	Not reported
Waste Code Description:	221 - Waste oil and mixed oil
RCRA Code:	Not reported
Meth Code:	R01 - Recycler
Quantity Tons:	5.7
Waste Quantity:	1500
Quantity Unit:	G

G T R TRANSPORTATION INC (Continued) **1001126636**

Additional Code 1:	Not reported
Additional Code 2:	Not reported
Additional Code 3:	Not reported
Additional Code 4:	Not reported
Additional Code 5:	Not reported
Shipment Date:	19981117
Creation Date:	1/13/1999 0:00:00
Receipt Date:	19981117
Manifest ID:	95153180
Trans EPA ID:	CA0000017012
Trans Name:	Not reported
Trans 2 EPA ID:	Not reported
Trans 2 Name:	Not reported
TSDF EPA ID:	CAD099452708
Trans Name:	Not reported
TSDF Alt EPA ID:	CAD099452708
TSDF Alt Name:	Not reported
Waste Code Description:	221 - Waste oil and mixed oil
RCRA Code:	Not reported
Meth Code:	R01 - Recycler
Quantity Tons:	5.7
Waste Quantity:	1500
Quantity Unit:	G
Additional Code 1:	Not reported
Additional Code 2:	Not reported
Additional Code 3:	Not reported
Additional Code 4:	Not reported
Additional Code 5:	Not reported
Shipment Date:	19981116
Creation Date:	1/13/1999 0:00:00
Receipt Date:	19981116
Manifest ID:	95153177
Trans EPA ID:	CAR000017012
Trans Name:	Not reported
Trans 2 EPA ID:	Not reported
Trans 2 Name:	Not reported
TSDF EPA ID:	CAD099452708
Trans Name:	Not reported
TSDF Alt EPA ID:	CAD099452708
TSDF Alt Name:	Not reported
Waste Code Description:	221 - Waste oil and mixed oil
RCRA Code:	Not reported
Meth Code:	R01 - Recycler
Quantity Tons:	9.12
Waste Quantity:	2400
Quantity Unit:	G
Additional Code 1:	Not reported
Additional Code 2:	Not reported
Additional Code 3:	Not reported
Additional Code 4:	Not reported
Additional Code 5:	Not reported
Shipment Date:	19981022
Creation Date:	12/8/1998 0:00:00
Receipt Date:	19981022

G T R TRANSPORTATION INC (Continued) **1001126636**

Manifest ID:	95153173
Trans EPA ID:	CAR000017012
Trans Name:	Not reported
Trans 2 EPA ID:	Not reported
Trans 2 Name:	Not reported
TSDF EPA ID:	CAD099452708
Trans Name:	Not reported
TSDF Alt EPA ID:	Not reported
TSDF Alt Name:	Not reported
Waste Code Description:	221 - Waste oil and mixed oil
RCRA Code:	Not reported
Meth Code:	R01 - Recycler
Quantity Tons:	12.92
Waste Quantity:	3400
Quantity Unit:	G
Additional Code 1:	Not reported
Additional Code 2:	Not reported
Additional Code 3:	Not reported
Additional Code 4:	Not reported
Additional Code 5:	Not reported
Shipment Date:	19981008
Creation Date:	12/7/1998 0:00:00
Receipt Date:	19981008
Manifest ID:	95153172
Trans EPA ID:	CAR000017012
Trans Name:	Not reported
Trans 2 EPA ID:	Not reported
Trans 2 Name:	Not reported
TSDF EPA ID:	CAD099452708
Trans Name:	Not reported
TSDF Alt EPA ID:	CAD099452708
TSDF Alt Name:	Not reported
Waste Code Description:	221 - Waste oil and mixed oil
RCRA Code:	Not reported
Meth Code:	R01 - Recycler
Quantity Tons:	6.878
Waste Quantity:	1810
Quantity Unit:	G
Additional Code 1:	Not reported
Additional Code 2:	Not reported
Additional Code 3:	Not reported
Additional Code 4:	Not reported
Additional Code 5:	Not reported
Shipment Date:	19981005
Creation Date:	11/23/1998 0:00:00
Receipt Date:	19981005
Manifest ID:	95153169
Trans EPA ID:	CAR000017012
Trans Name:	Not reported
Trans 2 EPA ID:	Not reported
Trans 2 Name:	Not reported
TSDF EPA ID:	CAD099452708
Trans Name:	Not reported
TSDF Alt EPA ID:	Not reported
TSDF Alt Name:	Not reported

G T R TRANSPORTATION INC (Continued) **1001126636**

Waste Code Description:	221 - Waste oil and mixed oil
RCRA Code:	Not reported
Meth Code:	R01 - Recycler
Quantity Tons:	6.764
Waste Quantity:	1780
Quantity Unit:	G
Additional Code 1:	Not reported
Additional Code 2:	Not reported
Additional Code 3:	Not reported
Additional Code 4:	Not reported
Additional Code 5:	Not reported

Additional Info:

Year:	1997
Gen EPA ID:	CAR000017012
Shipment Date:	19971230
Creation Date:	3/18/1998 0:00:00
Receipt Date:	19971230
Manifest ID:	95153024
Trans EPA ID:	CAR000017012
Trans Name:	Not reported
Trans 2 EPA ID:	Not reported
Trans 2 Name:	Not reported
TSDF EPA ID:	CAT080025711
Trans Name:	Not reported
TSDF Alt EPA ID:	Not reported
TSDF Alt Name:	Not reported
Waste Code Description:	221 - Waste oil and mixed oil
RCRA Code:	Not reported
Meth Code:	R01 - Recycler
Quantity Tons:	4.845
Waste Quantity:	1275
Quantity Unit:	G
Additional Code 1:	Not reported
Additional Code 2:	Not reported
Additional Code 3:	Not reported
Additional Code 4:	Not reported
Additional Code 5:	Not reported
Shipment Date:	19971223
Creation Date:	3/18/1998 0:00:00
Receipt Date:	19971223
Manifest ID:	95153023
Trans EPA ID:	CAR000017012
Trans Name:	Not reported
Trans 2 EPA ID:	Not reported
Trans 2 Name:	Not reported
TSDF EPA ID:	CAT080025711
Trans Name:	Not reported
TSDF Alt EPA ID:	Not reported
TSDF Alt Name:	Not reported
Waste Code Description:	221 - Waste oil and mixed oil
RCRA Code:	Not reported
Meth Code:	R01 - Recycler
Quantity Tons:	5.2326
Waste Quantity:	1377

G T R TRANSPORTATION INC (Continued) **1001126636**

Quantity Unit:	G
Additional Code 1:	Not reported
Additional Code 2:	Not reported
Additional Code 3:	Not reported
Additional Code 4:	Not reported
Additional Code 5:	Not reported
Shipment Date:	19971216
Creation Date:	3/18/1998 0:00:00
Receipt Date:	19971216
Manifest ID:	95153017
Trans EPA ID:	CAR000017012
Trans Name:	Not reported
Trans 2 EPA ID:	Not reported
Trans 2 Name:	Not reported
TSDF EPA ID:	CAT080025711
Trans Name:	Not reported
TSDF Alt EPA ID:	Not reported
TSDF Alt Name:	Not reported
Waste Code Description:	221 - Waste oil and mixed oil
RCRA Code:	Not reported
Meth Code:	R01 - Recycler
Quantity Tons:	6.2624
Waste Quantity:	1648
Quantity Unit:	G
Additional Code 1:	Not reported
Additional Code 2:	Not reported
Additional Code 3:	Not reported
Additional Code 4:	Not reported
Additional Code 5:	Not reported
Shipment Date:	19971211
Creation Date:	3/18/1998 0:00:00
Receipt Date:	19971211
Manifest ID:	95153015
Trans EPA ID:	CAR000017012
Trans Name:	Not reported
Trans 2 EPA ID:	Not reported
Trans 2 Name:	Not reported
TSDF EPA ID:	CAT080025711
Trans Name:	Not reported
TSDF Alt EPA ID:	Not reported
TSDF Alt Name:	Not reported
Waste Code Description:	221 - Waste oil and mixed oil
RCRA Code:	Not reported
Meth Code:	R01 - Recycler
Quantity Tons:	6.3802
Waste Quantity:	1679
Quantity Unit:	G
Additional Code 1:	Not reported
Additional Code 2:	Not reported
Additional Code 3:	Not reported
Additional Code 4:	Not reported
Additional Code 5:	Not reported
Shipment Date:	19971205
Creation Date:	3/18/1998 0:00:00

G T R TRANSPORTATION INC (Continued) **1001126636**

Receipt Date:	19971205
Manifest ID:	95153016
Trans EPA ID:	CAR000017012
Trans Name:	Not reported
Trans 2 EPA ID:	Not reported
Trans 2 Name:	Not reported
TSDF EPA ID:	CAT080025711
Trans Name:	Not reported
TSDF Alt EPA ID:	Not reported
TSDF Alt Name:	Not reported
Waste Code Description:	221 - Waste oil and mixed oil
RCRA Code:	Not reported
Meth Code:	R01 - Recycler
Quantity Tons:	3.952
Waste Quantity:	1040
Quantity Unit:	G
Additional Code 1:	Not reported
Additional Code 2:	Not reported
Additional Code 3:	Not reported
Additional Code 4:	Not reported
Additional Code 5:	Not reported

Shipment Date:	19971120
Creation Date:	3/18/1998 0:00:00
Receipt Date:	19971120
Manifest ID:	95153003
Trans EPA ID:	CAR000017012
Trans Name:	Not reported
Trans 2 EPA ID:	Not reported
Trans 2 Name:	Not reported
TSDF EPA ID:	CAT080025711
Trans Name:	Not reported
TSDF Alt EPA ID:	Not reported
TSDF Alt Name:	Not reported
Waste Code Description:	221 - Waste oil and mixed oil
RCRA Code:	Not reported
Meth Code:	R01 - Recycler
Quantity Tons:	3.8
Waste Quantity:	1000
Quantity Unit:	G
Additional Code 1:	Not reported
Additional Code 2:	Not reported
Additional Code 3:	Not reported
Additional Code 4:	Not reported
Additional Code 5:	Not reported

Shipment Date:	19971117
Creation Date:	3/18/1998 0:00:00
Receipt Date:	19971117
Manifest ID:	95153005
Trans EPA ID:	CAR000017012
Trans Name:	Not reported
Trans 2 EPA ID:	Not reported
Trans 2 Name:	Not reported
TSDF EPA ID:	CAT080025711
Trans Name:	Not reported
TSDF Alt EPA ID:	Not reported

G T R TRANSPORTATION INC (Continued) **1001126636**

TSDF Alt Name:	Not reported
Waste Code Description:	221 - Waste oil and mixed oil
RCRA Code:	Not reported
Meth Code:	R01 - Recycler
Quantity Tons:	5.833
Waste Quantity:	1535
Quantity Unit:	G
Additional Code 1:	Not reported
Additional Code 2:	Not reported
Additional Code 3:	Not reported
Additional Code 4:	Not reported
Additional Code 5:	Not reported
Shipment Date:	19971105
Creation Date:	3/18/1998 0:00:00
Receipt Date:	19971105
Manifest ID:	95153067
Trans EPA ID:	CAR000017012
Trans Name:	Not reported
Trans 2 EPA ID:	Not reported
Trans 2 Name:	Not reported
TSDF EPA ID:	CAT080025711
Trans Name:	Not reported
TSDF Alt EPA ID:	Not reported
TSDF Alt Name:	Not reported
Waste Code Description:	222 - Oil/water separation sludge
RCRA Code:	Not reported
Meth Code:	R01 - Recycler
Quantity Tons:	7.1682
Waste Quantity:	1719
Quantity Unit:	G
Additional Code 1:	Not reported
Additional Code 2:	Not reported
Additional Code 3:	Not reported
Additional Code 4:	Not reported
Additional Code 5:	Not reported
Shipment Date:	19971024
Creation Date:	3/18/1998 0:00:00
Receipt Date:	19971024
Manifest ID:	95153095
Trans EPA ID:	CAR000017012
Trans Name:	Not reported
Trans 2 EPA ID:	Not reported
Trans 2 Name:	Not reported
TSDF EPA ID:	CAT080025711
Trans Name:	Not reported
TSDF Alt EPA ID:	Not reported
TSDF Alt Name:	Not reported
Waste Code Description:	222 - Oil/water separation sludge
RCRA Code:	Not reported
Meth Code:	R01 - Recycler
Quantity Tons:	8.9655
Waste Quantity:	2150
Quantity Unit:	G
Additional Code 1:	Not reported
Additional Code 2:	Not reported

G T R TRANSPORTATION INC (Continued) **1001126636**

Additional Code 3:	Not reported
Additional Code 4:	Not reported
Additional Code 5:	Not reported
Shipment Date:	19970929
Creation Date:	3/18/1998 0:00:00
Receipt Date:	19970929
Manifest ID:	95153091
Trans EPA ID:	CAR000017012
Trans Name:	Not reported
Trans 2 EPA ID:	Not reported
Trans 2 Name:	Not reported
TSDF EPA ID:	CAT080025711
Trans Name:	Not reported
TSDF Alt EPA ID:	Not reported
TSDF Alt Name:	Not reported
Waste Code Description:	221 - Waste oil and mixed oil
RCRA Code:	Not reported
Meth Code:	R01 - Recycler
Quantity Tons:	5.7
Waste Quantity:	1500
Quantity Unit:	G
Additional Code 1:	Not reported
Additional Code 2:	Not reported
Additional Code 3:	Not reported
Additional Code 4:	Not reported
Additional Code 5:	Not reported

Additional Info:

Year:	2004
Gen EPA ID:	CAR000017012
Shipment Date:	20041004
Creation Date:	1/10/2005 18:31:02
Receipt Date:	20041007
Manifest ID:	24078563
Trans EPA ID:	CAR000045278
Trans Name:	IDR ENVIRONMENTAL SVCS
Trans 2 EPA ID:	Not reported
Trans 2 Name:	Not reported
TSDF EPA ID:	CAT080013352
Trans Name:	DEMENNO/KERDOON
TSDF Alt EPA ID:	CAT080013352
TSDF Alt Name:	Not reported
Waste Code Description:	223 - Unspecified oil-containing waste
RCRA Code:	Not reported
Meth Code:	R01 - Recycler
Quantity Tons:	1.0425
Waste Quantity:	250
Quantity Unit:	G
Additional Code 1:	Not reported
Additional Code 2:	Not reported
Additional Code 3:	Not reported
Additional Code 4:	Not reported
Additional Code 5:	Not reported

G T R TRANSPORTATION INC (Continued) **1001126636**

Additional Info:

Year:	2003
Gen EPA ID:	CAR000017012
Shipment Date:	20030725
Creation Date:	7/28/2004 10:48:03
Receipt Date:	20030725
Manifest ID:	22096384
Trans EPA ID:	CAR000045278
Trans Name:	Not reported
Trans 2 EPA ID:	Not reported
Trans 2 Name:	Not reported
TSDF EPA ID:	CAT080013352
Trans Name:	Not reported
TSDF Alt EPA ID:	CAT080013352
TSDF Alt Name:	Not reported
Waste Code Description:	223 - Unspecified oil-containing waste
RCRA Code:	Not reported
Meth Code:	R01 - Recycler
Quantity Tons:	0.68805
Waste Quantity:	165
Quantity Unit:	G
Additional Code 1:	Not reported
Additional Code 2:	Not reported
Additional Code 3:	Not reported
Additional Code 4:	Not reported
Additional Code 5:	Not reported
Shipment Date:	20030725
Creation Date:	7/28/2004 10:48:03
Receipt Date:	20030725
Manifest ID:	22096384
Trans EPA ID:	CAR000045278
Trans Name:	Not reported
Trans 2 EPA ID:	Not reported
Trans 2 Name:	Not reported
TSDF EPA ID:	CAT080013352
Trans Name:	Not reported
TSDF Alt EPA ID:	CAT080013352
TSDF Alt Name:	Not reported
Waste Code Description:	223 - Unspecified oil-containing waste
RCRA Code:	Not reported
Meth Code:	R01 - Recycler
Quantity Tons:	1.14675
Waste Quantity:	275
Quantity Unit:	G
Additional Code 1:	Not reported
Additional Code 2:	Not reported
Additional Code 3:	Not reported
Additional Code 4:	Not reported
Additional Code 5:	Not reported

HWTS:

Name:	G T R TRANSPORTATION INC
Address:	5055 BLEECKER ST
Address 2:	Not reported

G T R TRANSPORTATION INC (Continued) **1001126636**

City,State,Zip:	BALDWIN PARK, CA 917060000
EPA ID:	CAR000017012
Inactive Date:	06/30/2004
Create Date:	06/19/1997
Last Act Date:	07/06/2010
Mailing Name:	Not reported
Mailing Address:	PO BOX 8230
Mailing Address 2:	Not reported
Mailing City,State,Zip:	LA VERNE, CA 917500000
Owner Name:	G T R TRANSPORTATION
Owner Address:	PO BOX 8230
Owner Address 2:	Not reported
Owner City,State,Zip:	LAVERNE, CA 917500000
Contact Name:	G T R TRANSPORTATION
Contact Address:	INACT 00VQ FINAL NOTICE - BATCH
Contact Address 2:	4/10/01
City,State,Zip:	LAVERNE, CA 917500000

254
North
1/4-1/2
0.465 mi.
2457 ft.

AP PROPANE
6226 IRWINDALE AVE
IRWINDALE, CA 91706

CPS-SLIC **S106484687**
WIP **N/A**
CERS

Relative:
Higher

Actual:
445 ft.

CPS-SLIC:

Name:	AP PROPANE
Address:	6226 IRWINDALE AVE.
City,State,Zip:	IRWINDALE, CA 91706
Region:	STATE
Facility Status:	**Open - Inactive**
Status Date:	10/29/2014
Global Id:	SL603798881
Lead Agency:	LOS ANGELES RWQCB (REGION 4)
Lead Agency Case Number:	Not reported
Latitude:	34.1134405094578
Longitude:	-117.964745022699
Case Type:	Cleanup Program Site
Case Worker:	GJH
Local Agency:	Not reported
RB Case Number:	108.0540
File Location:	Not reported
Potential Media Affected:	Aquifer used for drinking water supply
Potential Contaminants of Concern:	Not reported
Site History:	Not reported

Click here to access the California GeoTracker records for this facility:

WIP:

Name:	AP PROPANE
Address:	6226 Irwindale Ave
City,State,Zip:	IRWINDALE, CA 91706
Region:	4
File Number:	108.0540
File Status:	**Backlog**
Staff:	UNIDENTIFIED
Facility Suite:	Not reported

AP PROPANE (Continued) **S106484687**

CERS:

Name:	AP PROPANE
Address:	6226 IRWINDALE AVE.
City,State,Zip:	IRWINDALE, CA 91706
Site ID:	198986
CERS ID:	SL603798881
CERS Description:	Cleanup Program Site

Affiliation:

Affiliation Type Desc:	Regional Board Caseworker
Entity Name:	JEFFREY HU - LOS ANGELES RWQCB (REGION 4)
Entity Title:	Not reported
Affiliation Address:	320 W. 4TH ST., SUITE 200
Affiliation City:	LOS ANGELES
Affiliation State:	CA
Affiliation Country:	Not reported
Affiliation Zip:	Not reported
Affiliation Phone:	Not reported

O255 **PAVECO CONSTRUCTION INC** **RCRA NonGen / NLR** **1024827468**
East **5049 BLEECKER ST** **CAL000357126**
1/4-1/2 **BALDWIN PARK, CA 91706**
0.467 mi.
2465 ft. **Site 1 of 12 in cluster O**

Relative:
Higher

Actual:
432 ft.

RCRA NonGen / NLR:

Date Form Received by Agency:	2010-09-23 00:00:00.0
Handler Name:	PAVECO CONSTRUCTION INC
Handler Address:	5049 BLEECKER ST
Handler City,State,Zip:	BALDWIN PARK, CA 91706
EPA ID:	CAL000357126
Contact Name:	PATRICIA FLEMING
Contact Address:	5049 BLEECKER STREET
Contact City,State,Zip:	BALDWIN PARK, CA 91706
Contact Telephone:	626-337-5589
Contact Fax:	626-337-0549
Contact Email:	PAVECO@PAVECOINC.COM
Contact Title:	Not reported
EPA Region:	09
Land Type:	Not reported
Federal Waste Generator Description:	Not a generator, verified
Non-Notifier:	Not reported
Biennial Report Cycle:	Not reported
Accessibility:	Not reported
Active Site Indicator:	Handler Activities
State District Owner:	Not reported
State District:	Not reported
Mailing Address:	5049 BLEECKER STREET
Mailing City,State,Zip:	BALDWIN PARK, CA 91706-0000
Owner Name:	PAVECO CONSTRUCTION, INC
Owner Type:	Other
Operator Name:	PATRICIA FLEMING
Operator Type:	Other
Short-Term Generator Activity:	No
Importer Activity:	No
Mixed Waste Generator:	No
Transporter Activity:	No

PAVECO CONSTRUCTION INC (Continued) **1024827468**

Transfer Facility Activity:	No
Recycler Activity with Storage:	No
Small Quantity On-Site Burner Exemption:	No
Smelting Melting and Refining Furnace Exemption:	No
Underground Injection Control:	No
Off-Site Waste Receipt:	No
Universal Waste Indicator:	Yes
Universal Waste Destination Facility:	Yes
Federal Universal Waste:	No
Active Site Fed-Reg Treatment Storage and Disposal Facility:	Not reported
Active Site Converter Treatment storage and Disposal Facility:	Not reported
Active Site State-Reg Treatment Storage and Disposal Facility:	Not reported
Active Site State-Reg Handler:	---
Federal Facility Indicator:	Not reported
Hazardous Secondary Material Indicator:	N
Sub-Part K Indicator:	Not reported
Commercial TSD Indicator:	No
Treatment Storage and Disposal Type:	Not reported
2018 GPRA Permit Baseline:	Not on the Baseline
2018 GPRA Renewals Baseline:	Not on the Baseline
Permit Renewals Workload Universe:	Not reported
Permit Workload Universe:	Not reported
Permit Progress Universe:	Not reported
Post-Closure Workload Universe:	Not reported
Closure Workload Universe:	Not reported
202 GPRA Corrective Action Baseline:	No
Corrective Action Workload Universe:	No
Subject to Corrective Action Universe:	No
Non-TSDFs Where RCRA CA has Been Imposed Universe:	No
TSDFs Potentially Subject to CA Under 3004 (u)/(v) Universe:	No
TSDFs Only Subject to CA under Discretionary Auth Universe:	No
Corrective Action Priority Ranking:	No NCAPS ranking
Environmental Control Indicator:	No
Institutional Control Indicator:	No
Human Exposure Controls Indicator:	N/A
Groundwater Controls Indicator:	N/A
Operating TSDF Universe:	Not reported
Full Enforcement Universe:	Not reported
Significant Non-Complier Universe:	No
Unaddressed Significant Non-Complier Universe:	No
Addressed Significant Non-Complier Universe:	No
Significant Non-Complier With a Compliance Schedule Universe:	No
Financial Assurance Required:	Not reported
Handler Date of Last Change:	2018-09-05 20:33:36.0
Recognized Trader-Importer:	No
Recognized Trader-Exporter:	No
Importer of Spent Lead Acid Batteries:	No
Exporter of Spent Lead Acid Batteries:	No
Recycler Activity Without Storage:	No
Manifest Broker:	No
Sub-Part P Indicator:	No

Handler - Owner Operator:

Owner/Operator Indicator:	Operator
Owner/Operator Name:	PATRICIA FLEMING
Legal Status:	Other

PAVECO CONSTRUCTION INC (Continued) **1024827468**

Date Became Current:	Not reported
Date Ended Current:	Not reported
Owner/Operator Address:	5049 BLEECKER STREET
Owner/Operator City,State,Zip:	BALDWIN PARK, CA 91706
Owner/Operator Telephone:	626-337-5589
Owner/Operator Telephone Ext:	Not reported
Owner/Operator Fax:	Not reported
Owner/Operator Email:	Not reported

Owner/Operator Indicator:	Owner
Owner/Operator Name:	PAVECO CONSTRUCTION, INC
Legal Status:	Other
Date Became Current:	Not reported
Date Ended Current:	Not reported
Owner/Operator Address:	730 LOS ANGELES ST
Owner/Operator City,State,Zip:	GLENDALE, CA 91204-1804
Owner/Operator Telephone:	626-337-5589
Owner/Operator Telephone Ext:	Not reported
Owner/Operator Fax:	Not reported
Owner/Operator Email:	Not reported

Historic Generators:

Receive Date:	2010-09-23 00:00:00.0
Handler Name:	PAVECO CONSTRUCTION INC
Federal Waste Generator Description:	Not a generator, verified
State District Owner:	Not reported
Large Quantity Handler of Universal Waste:	No
Recognized Trader Importer:	No
Recognized Trader Exporter:	No
Spent Lead Acid Battery Importer:	No
Spent Lead Acid Battery Exporter:	No
Current Record:	Yes
Non Storage Recycler Activity:	Not reported
Electronic Manifest Broker:	Not reported

List of NAICS Codes and Descriptions:

NAICS Code:	23411
NAICS Description:	HIGHWAY AND STREET CONSTRUCTION

Facility Has Received Notices of Violations:

Violations:	No Violations Found

Evaluation Action Summary:

Evaluations:	No Evaluations Found

N256 West 1/4-1/2 0.469 mi. 2475 ft. | **UNITEX** | **WIP** | **S106767017**
5175 COMMERCE DR | **N/A**
BALDWIN PARK, CA 91706

Site 8 of 12 in cluster N

Relative: Lower
Actual: 399 ft.

WIP:

Name:	UNITEX
Address:	5175 Commerce Dr
City,State,Zip:	BALDWIN PARK, CA 91706
Region:	4
File Number:	108.1219
File Status:	**Historical**
Staff:	WLIU
Facility Suite:	Not reported

N257 West 1/4-1/2 0.470 mi. 2483 ft. | **DENOVO** | **RCRA NonGen / NLR** | **1024798173**
5130 COMMERCE DR | **CAL000196352**
BALDWIN PARK, CA 91706

Site 9 of 12 in cluster N

Relative: Lower
Actual: 398 ft.

RCRA NonGen / NLR:

Date Form Received by Agency:	1999-06-21 00:00:00.0
Handler Name:	DENOVO
Handler Address:	5130 COMMERCE DR
Handler City,State,Zip:	BALDWIN PARK, CA 91706-0000
EPA ID:	CAL000196352
Contact Name:	KIM ALTOMARE
Contact Address:	5130 COMMERCE DRIVE
Contact City,State,Zip:	BALDWIN PARK, CA 91706
Contact Telephone:	626-939-5000
Contact Fax:	626-939-5020
Contact Email:	KIM@DENOVODENTAL.COM
Contact Title:	Not reported
EPA Region:	09
Land Type:	Not reported
Federal Waste Generator Description:	Not a generator, verified
Non-Notifier:	Not reported
Biennial Report Cycle:	Not reported
Accessibility:	Not reported
Active Site Indicator:	Handler Activities
State District Owner:	Not reported
State District:	Not reported
Mailing Address:	PO BOX 548
Mailing City,State,Zip:	BALDWIN PARK, CA 91706-0000
Owner Name:	RICHARD PARKER
Owner Type:	Other
Operator Name:	KIM ALTOMARE
Operator Type:	Other
Short-Term Generator Activity:	No
Importer Activity:	No
Mixed Waste Generator:	No
Transporter Activity:	No
Transfer Facility Activity:	No
Recycler Activity with Storage:	No
Small Quantity On-Site Burner Exemption:	No
Smelting Melting and Refining Furnace Exemption:	No
Underground Injection Control:	No
Off-Site Waste Receipt:	No

DENOVO (Continued) **1024798173**

Universal Waste Indicator:	Yes
Universal Waste Destination Facility:	Yes
Federal Universal Waste:	No
Active Site Fed-Reg Treatment Storage and Disposal Facility:	Not reported
Active Site Converter Treatment storage and Disposal Facility:	Not reported
Active Site State-Reg Treatment Storage and Disposal Facility:	Not reported
Active Site State-Reg Handler:	---
Federal Facility Indicator:	Not reported
Hazardous Secondary Material Indicator:	N
Sub-Part K Indicator:	Not reported
Commercial TSD Indicator:	No
Treatment Storage and Disposal Type:	Not reported
2018 GPRA Permit Baseline:	Not on the Baseline
2018 GPRA Renewals Baseline:	Not on the Baseline
Permit Renewals Workload Universe:	Not reported
Permit Workload Universe:	Not reported
Permit Progress Universe:	Not reported
Post-Closure Workload Universe:	Not reported
Closure Workload Universe:	Not reported
202 GPRA Corrective Action Baseline:	No
Corrective Action Workload Universe:	No
Subject to Corrective Action Universe:	No
Non-TSDFs Where RCRA CA has Been Imposed Universe:	No
TSDFs Potentially Subject to CA Under 3004 (u)/(v) Universe:	No
TSDFs Only Subject to CA under Discretionary Auth Universe:	No
Corrective Action Priority Ranking:	No NCAPS ranking
Environmental Control Indicator:	No
Institutional Control Indicator:	No
Human Exposure Controls Indicator:	N/A
Groundwater Controls Indicator:	N/A
Operating TSDF Universe:	Not reported
Full Enforcement Universe:	Not reported
Significant Non-Complier Universe:	No
Unaddressed Significant Non-Complier Universe:	No
Addressed Significant Non-Complier Universe:	No
Significant Non-Complier With a Compliance Schedule Universe:	No
Financial Assurance Required:	Not reported
Handler Date of Last Change:	2018-09-05 15:44:25.0
Recognized Trader-Importer:	No
Recognized Trader-Exporter:	No
Importer of Spent Lead Acid Batteries:	No
Exporter of Spent Lead Acid Batteries:	No
Recycler Activity Without Storage:	No
Manifest Broker:	No
Sub-Part P Indicator:	No

Handler - Owner Operator:

Owner/Operator Indicator:	Owner
Owner/Operator Name:	RICHARD PARKER
Legal Status:	Other
Date Became Current:	Not reported
Date Ended Current:	Not reported
Owner/Operator Address:	PO BOX 548
Owner/Operator City,State,Zip:	BALDWIN PARK, CA 91706-0000
Owner/Operator Telephone:	626-939-5000
Owner/Operator Telephone Ext:	Not reported

DENOVO (Continued) **1024798173**

Owner/Operator Fax: Not reported
Owner/Operator Email: Not reported

Owner/Operator Indicator: Operator
Owner/Operator Name: KIM ALTOMARE
Legal Status: Other
Date Became Current: Not reported
Date Ended Current: Not reported
Owner/Operator Address: 5130 COMMERCE DRIVE
Owner/Operator City,State,Zip: BALDWIN PARK, CA 91706
Owner/Operator Telephone: 626-939-5000
Owner/Operator Telephone Ext: Not reported
Owner/Operator Fax: Not reported
Owner/Operator Email: Not reported

Historic Generators:
Receive Date: 1999-06-21 00:00:00.0
Handler Name: DENOVO
Federal Waste Generator Description: Not a generator, verified
State District Owner: Not reported
Large Quantity Handler of Universal Waste: No
Recognized Trader Importer: No
Recognized Trader Exporter: No
Spent Lead Acid Battery Importer: No
Spent Lead Acid Battery Exporter: No
Current Record: Yes
Non Storage Recycler Activity: Not reported
Electronic Manifest Broker: Not reported

List of NAICS Codes and Descriptions:
NAICS Code: 339114
NAICS Description: DENTAL EQUIPMENT AND SUPPLIES MANUFACTURING

Facility Has Received Notices of Violations:
Violations: No Violations Found

Evaluation Action Summary:
Evaluations: No Evaluations Found

N258 **VIDENT, INC.** **WIP** **S106767014**
West **5130 COMMERCE DR** **N/A**
1/4-1/2 **BALDWIN PARK, CA 91706**
0.470 mi.
2483 ft. **Site 10 of 12 in cluster N**

Relative:
Lower

Actual:
398 ft.

WIP:
Name: VIDENT, INC.
Address: 5130 Commerce Dr
City,State,Zip: BALDWIN PARK, CA 91706
Region: 4
File Number: 108.1213
File Status: Historical
Staff: UNIDENTIFIED
Facility Suite: Not reported

O259 **LDM PIPELINE** **SWEEPS UST** **S106409885**
East **5136 BLEECKER ST** **LOS ANGELES CO. HMS** **N/A**
1/4-1/2 **BALDWIN PARK, CA 91706**
0.474 mi.
2504 ft. **Site 2 of 12 in cluster O**

Relative:
Higher

Actual:
438 ft.

SWEEPS UST:

Name:	LDM PIPELINE
Address:	5136 N BLEEKER ST
City:	BALDWIN PARK
Status:	Active
Comp Number:	14084
Number:	9
Board Of Equalization:	Not reported
Referral Date:	06-30-89
Action Date:	Not reported
Created Date:	06-30-89
Owner Tank Id:	Not reported
SWRCB Tank Id:	Not reported
Tank Status:	Not reported
Capacity:	Not reported
Active Date:	Not reported
Tank Use:	Not reported
STG:	Not reported
Content:	Not reported
Number Of Tanks:	Not reported

LOS ANGELES CO. HMS:

Name:	LDM PIPELINE
Address:	5136 BLEECKER ST
City,State,Zip:	BALDWIN PARK, CA 91706
Region:	LA
Permit Category:	Not reported
Facility Id:	013672-014084
Facility Type:	Not reported
Facility Status:	Removed
Area:	3X
Permit Number:	Not reported
Permit Status:	Not reported

---

260 **FRANCISCO SANCHEZ** **RCRA NonGen / NLR** **1024770025**
SW **4864 BRESEE AVE** **CAC002989924**
1/4-1/2 **BALDWIN PARK, CA 91706**
0.476 mi.
2514 ft.

Relative:
Lower

Actual:
393 ft.

RCRA NonGen / NLR:

Date Form Received by Agency:		2018-11-19 00:00:00.0
Handler Name:	FRANCISCO SANCHEZ	
Handler Address:		4864 BRESEE AVE
Handler City,State,Zip:		BALDWIN PARK, CA 91706-1411
EPA ID:		CAC002989924
Contact Name:		FRANCISCO SANCHEZ
Contact Address:		4864 BRESEE AVE
Contact City,State,Zip:		BALDWIN PARK, CA 91706-1411
Contact Telephone:		323-273-7529
Contact Fax:		Not reported
Contact Email:		GENEVADEGUIRE@ALLIANCE-ENVIRO.COM
Contact Title:		Not reported

FRANCISCO SANCHEZ (Continued) **1024770025**

EPA Region:	09
Land Type:	Not reported
Federal Waste Generator Description:	Not a generator, verified
Non-Notifier:	Not reported
Biennial Report Cycle:	Not reported
Accessibility:	Not reported
Active Site Indicator:	Handler Activities
State District Owner:	Not reported
State District:	Not reported
Mailing Address:	4864 BRESEE AVE
Mailing City,State,Zip:	BALDWIN PARK, CA 91706-1411
Owner Name:	FRANCISCO SANCHEZ
Owner Type:	Other
Operator Name:	FRANCISCO SANCHEZ
Operator Type:	Other
Short-Term Generator Activity:	No
Importer Activity:	No
Mixed Waste Generator:	No
Transporter Activity:	No
Transfer Facility Activity:	No
Recycler Activity with Storage:	No
Small Quantity On-Site Burner Exemption:	No
Smelting Melting and Refining Furnace Exemption:	No
Underground Injection Control:	No
Off-Site Waste Receipt:	No
Universal Waste Indicator:	Yes
Universal Waste Destination Facility:	Yes
Federal Universal Waste:	No
Active Site Fed-Reg Treatment Storage and Disposal Facility:	Not reported
Active Site Converter Treatment storage and Disposal Facility:	Not reported
Active Site State-Reg Treatment Storage and Disposal Facility:	Not reported
Active Site State-Reg Handler:	---
Federal Facility Indicator:	Not reported
Hazardous Secondary Material Indicator:	N
Sub-Part K Indicator:	Not reported
Commercial TSD Indicator:	No
Treatment Storage and Disposal Type:	Not reported
2018 GPRA Permit Baseline:	Not on the Baseline
2018 GPRA Renewals Baseline:	Not on the Baseline
Permit Renewals Workload Universe:	Not reported
Permit Workload Universe:	Not reported
Permit Progress Universe:	Not reported
Post-Closure Workload Universe:	Not reported
Closure Workload Universe:	Not reported
202 GPRA Corrective Action Baseline:	No
Corrective Action Workload Universe:	No
Subject to Corrective Action Universe:	No
Non-TSDFs Where RCRA CA has Been Imposed Universe:	No
TSDFs Potentially Subject to CA Under 3004 (u)/(v) Universe:	No
TSDFs Only Subject to CA under Discretionary Auth Universe:	No
Corrective Action Priority Ranking:	No NCAPS ranking
Environmental Control Indicator:	No
Institutional Control Indicator:	No
Human Exposure Controls Indicator:	N/A
Groundwater Controls Indicator:	N/A
Operating TSDF Universe:	Not reported
Full Enforcement Universe:	Not reported

FRANCISCO SANCHEZ (Continued) **1024770025**

Significant Non-Complier Universe:	No
Unaddressed Significant Non-Complier Universe:	No
Addressed Significant Non-Complier Universe:	No
Significant Non-Complier With a Compliance Schedule Universe:	No
Financial Assurance Required:	Not reported
Handler Date of Last Change:	2018-12-20 13:51:22.0
Recognized Trader-Importer:	No
Recognized Trader-Exporter:	No
Importer of Spent Lead Acid Batteries:	No
Exporter of Spent Lead Acid Batteries:	No
Recycler Activity Without Storage:	No
Manifest Broker:	No
Sub-Part P Indicator:	No

Handler - Owner Operator:

Owner/Operator Indicator:	Operator
Owner/Operator Name:	FRANCISCO SANCHEZ
Legal Status:	Other
Date Became Current:	Not reported
Date Ended Current:	Not reported
Owner/Operator Address:	4864 BRESEE AVE
Owner/Operator City,State,Zip:	BALDWIN PARK, CA 91706-1411
Owner/Operator Telephone:	323-273-7529
Owner/Operator Telephone Ext:	Not reported
Owner/Operator Fax:	Not reported
Owner/Operator Email:	Not reported

Owner/Operator Indicator:	Owner
Owner/Operator Name:	FRANCISCO SANCHEZ
Legal Status:	Other
Date Became Current:	Not reported
Date Ended Current:	Not reported
Owner/Operator Address:	4864 BRESEE AVE
Owner/Operator City,State,Zip:	BALDWIN PARK, CA 91706-1411
Owner/Operator Telephone:	323-273-7529
Owner/Operator Telephone Ext:	Not reported
Owner/Operator Fax:	Not reported
Owner/Operator Email:	Not reported

Historic Generators:

Receive Date:	2018-11-19 00:00:00.0
Handler Name: FRANCISCO SANCHEZ	
Federal Waste Generator Description:	Not a generator, verified
State District Owner:	Not reported
Large Quantity Handler of Universal Waste:	No
Recognized Trader Importer:	No
Recognized Trader Exporter:	No
Spent Lead Acid Battery Importer:	No
Spent Lead Acid Battery Exporter:	No
Current Record:	Yes
Non Storage Recycler Activity:	Not reported
Electronic Manifest Broker:	Not reported

List of NAICS Codes and Descriptions:

NAICS Code: 56299

FRANCISCO SANCHEZ (Continued) **1024770025**

NAICS Description: ALL OTHER WASTE MANAGEMENT SERVICES

Facility Has Received Notices of Violations:
Violations: No Violations Found

Evaluation Action Summary:
Evaluations: No Evaluations Found

O261
ESE
1/4-1/2
0.482 mi.
2543 ft.

A-1 ASPHALT & SEALCOAT CO.,
5017 BLEECKER ST
BALDWIN PARK, CA 91706

WIP **S106766980**
N/A

Site 3 of 12 in cluster O

Relative:
Higher

Actual:
430 ft.

WIP:

Name:	A-1 ASPHALT & SEALCOAT CO.,
Address:	5017 Bleecker St
City,State,Zip:	BALDWIN PARK, CA 91706
Region:	4
File Number:	108.1159
File Status:	**Historical**
Staff:	RSK
Facility Suite:	Not reported

M262
East
1/4-1/2
0.482 mi.
2546 ft.

DISCOUNT AUTO WRECKERS
5154 BLEECKER ST
BALDWIN PARK, CA 91706

RCRA NonGen / NLR **1024847675**
CAL000402779

Site 6 of 11 in cluster M

Relative:
Higher

Actual:
441 ft.

RCRA NonGen / NLR:

Date Form Received by Agency:	2014-12-09 00:00:00.0
Handler Name:	DISCOUNT AUTO WRECKERS
Handler Address:	5154 BLEECKER ST
Handler City,State,Zip:	BALDWIN PARK, CA 91706
EPA ID:	CAL000402779
Contact Name:	VICTOR FERNANDEZ
Contact Address:	5154 BLEECKER ST
Contact City,State,Zip:	BALDWIN PARK, CA 91706
Contact Telephone:	626-960-7417
Contact Fax:	Not reported
Contact Email:	CARLOSFERNADEZ121@GMAIL.COM
Contact Title:	Not reported
EPA Region:	09
Land Type:	Not reported
Federal Waste Generator Description:	Not a generator, verified
Non-Notifier:	Not reported
Biennial Report Cycle:	Not reported
Accessibility:	Not reported
Active Site Indicator:	Handler Activities
State District Owner:	Not reported
State District:	Not reported
Mailing Address:	5154 BLEECKER ST
Mailing City,State,Zip:	BALDWIN PARK, CA 91706

DISCOUNT AUTO WRECKERS (Continued) **1024847675**

Owner Name:	DISCOUNT AUTO WRECKERS
Owner Type:	Other
Operator Name:	VICTOR FERNANDEZ
Operator Type:	Other
Short-Term Generator Activity:	No
Importer Activity:	No
Mixed Waste Generator:	No
Transporter Activity:	No
Transfer Facility Activity:	No
Recycler Activity with Storage:	No
Small Quantity On-Site Burner Exemption:	No
Smelting Melting and Refining Furnace Exemption:	No
Underground Injection Control:	No
Off-Site Waste Receipt:	No
Universal Waste Indicator:	Yes
Universal Waste Destination Facility:	Yes
Federal Universal Waste:	No
Active Site Fed-Reg Treatment Storage and Disposal Facility:	Not reported
Active Site Converter Treatment storage and Disposal Facility:	Not reported
Active Site State-Reg Treatment Storage and Disposal Facility:	Not reported
Active Site State-Reg Handler:	---
Federal Facility Indicator:	Not reported
Hazardous Secondary Material Indicator:	N
Sub-Part K Indicator:	Not reported
Commercial TSD Indicator:	No
Treatment Storage and Disposal Type:	Not reported
2018 GPRA Permit Baseline:	Not on the Baseline
2018 GPRA Renewals Baseline:	Not on the Baseline
Permit Renewals Workload Universe:	Not reported
Permit Workload Universe:	Not reported
Permit Progress Universe:	Not reported
Post-Closure Workload Universe:	Not reported
Closure Workload Universe:	Not reported
202 GPRA Corrective Action Baseline:	No
Corrective Action Workload Universe:	No
Subject to Corrective Action Universe:	No
Non-TSDFs Where RCRA CA has Been Imposed Universe:	No
TSDFs Potentially Subject to CA Under 3004 (u)/(v) Universe:	No
TSDFs Only Subject to CA under Discretionary Auth Universe:	No
Corrective Action Priority Ranking:	No NCAPS ranking
Environmental Control Indicator:	No
Institutional Control Indicator:	No
Human Exposure Controls Indicator:	N/A
Groundwater Controls Indicator:	N/A
Operating TSDF Universe:	Not reported
Full Enforcement Universe:	Not reported
Significant Non-Complier Universe:	No
Unaddressed Significant Non-Complier Universe:	No
Addressed Significant Non-Complier Universe:	No
Significant Non-Complier With a Compliance Schedule Universe:	No
Financial Assurance Required:	Not reported
Handler Date of Last Change:	2018-09-06 17:05:26.0
Recognized Trader-Importer:	No
Recognized Trader-Exporter:	No
Importer of Spent Lead Acid Batteries:	No
Exporter of Spent Lead Acid Batteries:	No
Recycler Activity Without Storage:	No

DISCOUNT AUTO WRECKERS (Continued) **1024847675**

Manifest Broker: No
Sub-Part P Indicator: No

Handler - Owner Operator:
Owner/Operator Indicator: Operator
Owner/Operator Name: VICTOR FERNANDEZ
Legal Status: Other
Date Became Current: Not reported
Date Ended Current: Not reported
Owner/Operator Address: 5154 BLEECKER ST
Owner/Operator City,State,Zip: BALDWIN PARK, CA 91706
Owner/Operator Telephone: 626-960-7417
Owner/Operator Telephone Ext: Not reported
Owner/Operator Fax: Not reported
Owner/Operator Email: Not reported

Owner/Operator Indicator: Owner
Owner/Operator Name: DISCOUNT AUTO WRECKERS
Legal Status: Other
Date Became Current: Not reported
Date Ended Current: Not reported
Owner/Operator Address: 5154 BLEECKER ST
Owner/Operator City,State,Zip: BALDWIN PARK, CA 91706
Owner/Operator Telephone: 626-960-7417
Owner/Operator Telephone Ext: Not reported
Owner/Operator Fax: Not reported
Owner/Operator Email: Not reported

Historic Generators:
Receive Date: 2014-12-09 00:00:00.0
Handler Name: DISCOUNT AUTO WRECKERS
Federal Waste Generator Description: Not a generator, verified
State District Owner: Not reported
Large Quantity Handler of Universal Waste: No
Recognized Trader Importer: No
Recognized Trader Exporter: No
Spent Lead Acid Battery Importer: No
Spent Lead Acid Battery Exporter: No
Current Record: Yes
Non Storage Recycler Activity: Not reported
Electronic Manifest Broker: Not reported

List of NAICS Codes and Descriptions:
NAICS Code: 44131
NAICS Description: AUTOMOTIVE PARTS AND ACCESSORIES STORES

Facility Has Received Notices of Violations:
Violations: No Violations Found

Evaluation Action Summary:
Evaluations: No Evaluations Found

M263 **DISCOUNT AUTO WRECKERS** **CERS HAZ WASTE** **S106766987**
East **5154 BLEECKER ST** **NPDES** **N/A**
1/4-1/2 **BALDWIN PARK, CA 91706** **WIP**
0.482 mi. **CIWQS**
2546 ft. **Site 7 of 11 in cluster M** **CERS**
HWTS

Relative:
Higher

Actual:
441 ft.

CERS HAZ WASTE:

Name:	DISCOUNT AUTO WRECKERS
Address:	5154 BLEECKER ST
City,State,Zip:	BALDWIN PARK, CA 91706
Site ID:	25364
CERS ID:	10273717
CERS Description:	Hazardous Waste Generator

NPDES:

Name:	DISCOUNT AUTO WRECKERS
Address:	5154 BLEECKER ST
City,State,Zip:	BALDWIN PARK, CA 91706
Facility Status:	Active
NPDES Number:	CAS000001
Region:	4
Agency Number:	0
Regulatory Measure ID:	190600
Place ID:	Not reported
Order Number:	97-03-DWQ
WDID:	4 19I013758
Regulatory Measure Type:	Enrollee
Program Type:	Industrial
Adoption Date Of Regulatory Measure:	Not reported
Effective Date Of Regulatory Measure:	02/27/1998
Termination Date Of Regulatory Measure:	Not reported
Expiration Date Of Regulatory Measure:	Not reported
Discharge Address:	5154 Bleecker St
Discharge Name:	Discount Auto Wreckers
Discharge City:	Baldwin Park
Discharge State:	California
Discharge Zip:	91706
Status:	Not reported
Status Date:	Not reported
Operator Name:	Not reported
Operator Address:	Not reported
Operator City:	Not reported
Operator State:	Not reported
Operator Zip:	Not reported

NPDES as of 03/2018:

NPDES Number:	Not reported
Status:	Not reported
Agency Number:	Not reported
Region:	4
Regulatory Measure ID:	190600
Order Number:	Not reported
Regulatory Measure Type:	Industrial
Place ID:	Not reported
WDID:	4 19I013758
Program Type:	Not reported
Adoption Date Of Regulatory Measure:	Not reported
Effective Date Of Regulatory Measure:	Not reported

DISCOUNT AUTO WRECKERS (Continued) **S106766987**

Expiration Date Of Regulatory Measure:	Not reported
Termination Date Of Regulatory Measure:	Not reported
Discharge Name:	Not reported
Discharge Address:	Not reported
Discharge City:	Not reported
Discharge State:	Not reported
Discharge Zip:	Not reported
Received Date:	05/09/2008
Processed Date:	02/27/1998
Status:	Active
Status Date:	02/27/1998
Place Size:	19200
Place Size Unit:	SqFt
Contact:	Victor Fernandez
Contact Title:	Owner
Contact Phone:	626-960-6366
Contact Phone Ext:	Not reported
Contact Email:	discountauto@usa.com
Operator Name:	Discount Auto Wreckers
Operator Address:	5154 Bleecker St
Operator City:	Baldwin Park
Operator State:	California
Operator Zip:	91706
Operator Contact:	Victor Fernandez
Operator Contact Title:	Owner
Operator Contact Phone:	626-960-6366
Operator Contact Phone Ext:	Not reported
Operator Contact Email:	discountauto@usa.com
Operator Type:	Private Business
Developer:	Not reported
Developer Address:	Not reported
Developer City:	Not reported
Developer State:	California
Developer Zip:	Not reported
Developer Contact:	Not reported
Developer Contact Title:	Not reported
Constype Linear Utility Ind:	Not reported
Emergency Phone:	626-960-6366
Emergency Phone Ext:	Not reported
Constype Above Ground Ind:	Not reported
Constype Below Ground Ind:	Not reported
Constype Cable Line Ind:	Not reported
Constype Comm Line Ind:	Not reported
Constype Commertial Ind:	Not reported
Constype Electrical Line Ind:	Not reported
Constype Gas Line Ind:	Not reported
Constype Industrial Ind:	Not reported
Constype Other Description:	Not reported
Constype Other Ind:	Not reported
Constype Recons Ind:	Not reported
Constype Residential Ind:	Not reported
Constype Transport Ind:	Not reported
Constype Utility Description:	Not reported
Constype Utility Ind:	Not reported
Constype Water Sewer Ind:	Not reported
Dir Discharge Uswater Ind:	N
Receiving Water Name:	San Gabriel River

DISCOUNT AUTO WRECKERS (Continued) **S106766987**

Certifier:	Victor Fernandez
Certifier Title:	Owner
Certification Date:	03-JUN-15
Primary Sic:	5015-Motor Vehicle Parts, Used
Secondary Sic:	Not reported
Tertiary Sic:	Not reported
NPDES Number:	CAS000001
Status:	Active
Agency Number:	0
Region:	4
Regulatory Measure ID:	190600
Order Number:	97-03-DWQ
Regulatory Measure Type:	Enrollee
Place ID:	Not reported
WDID:	4 19I013758
Program Type:	Industrial
Adoption Date Of Regulatory Measure:	Not reported
Effective Date Of Regulatory Measure:	02/27/1998
Expiration Date Of Regulatory Measure:	Not reported
Termination Date Of Regulatory Measure:	Not reported
Discharge Name:	Discount Auto Wreckers
Discharge Address:	5154 Bleecker St
Discharge City:	Baldwin Park
Discharge State:	California
Discharge Zip:	91706
Received Date:	Not reported
Processed Date:	Not reported
Status:	Not reported
Status Date:	Not reported
Place Size:	Not reported
Place Size Unit:	Not reported
Contact:	Not reported
Contact Title:	Not reported
Contact Phone:	Not reported
Contact Phone Ext:	Not reported
Contact Email:	Not reported
Operator Name:	Not reported
Operator Address:	Not reported
Operator City:	Not reported
Operator State:	Not reported
Operator Zip:	Not reported
Operator Contact:	Not reported
Operator Contact Title:	Not reported
Operator Contact Phone:	Not reported
Operator Contact Phone Ext:	Not reported
Operator Contact Email:	Not reported
Operator Type:	Not reported
Developer:	Not reported
Developer Address:	Not reported
Developer City:	Not reported
Developer State:	Not reported
Developer Zip:	Not reported
Developer Contact:	Not reported
Developer Contact Title:	Not reported
Constype Linear Utility Ind:	Not reported
Emergency Phone:	Not reported

DISCOUNT AUTO WRECKERS (Continued) **S106766987**

Emergency Phone Ext:	Not reported
Constype Above Ground Ind:	Not reported
Constype Below Ground Ind:	Not reported
Constype Cable Line Ind:	Not reported
Constype Comm Line Ind:	Not reported
Constype Commertial Ind:	Not reported
Constype Electrical Line Ind:	Not reported
Constype Gas Line Ind:	Not reported
Constype Industrial Ind:	Not reported
Constype Other Description:	Not reported
Constype Other Ind:	Not reported
Constype Recons Ind:	Not reported
Constype Residential Ind:	Not reported
Constype Transport Ind:	Not reported
Constype Utility Description:	Not reported
Constype Utility Ind:	Not reported
Constype Water Sewer Ind:	Not reported
Dir Discharge Uswater Ind:	Not reported
Receiving Water Name:	Not reported
Certifier:	Not reported
Certifier Title:	Not reported
Certification Date:	Not reported
Primary Sic:	Not reported
Secondary Sic:	Not reported
Tertiary Sic:	Not reported

Name:	DISCOUNT AUTO WRECKERS
Address:	5154 BLEECKER ST
City,State,Zip:	BALDWIN PARK, CA 91706
Facility Status:	Not reported
NPDES Number:	Not reported
Region:	Not reported
Agency Number:	Not reported
Regulatory Measure ID:	Not reported
Place ID:	Not reported
Order Number:	Not reported
WDID:	4 19I013758
Regulatory Measure Type:	Industrial
Program Type:	Not reported
Adoption Date Of Regulatory Measure:	Not reported
Effective Date Of Regulatory Measure:	Not reported
Termination Date Of Regulatory Measure:	Not reported
Expiration Date Of Regulatory Measure:	Not reported
Discharge Address:	Not reported
Discharge Name:	Not reported
Discharge City:	Not reported
Discharge State:	Not reported
Discharge Zip:	Not reported
Status:	Active
Status Date:	02/27/1998
Operator Name:	Discount Auto Wreckers
Operator Address:	5154 Bleecker St
Operator City:	Baldwin Park
Operator State:	California
Operator Zip:	91706

DISCOUNT AUTO WRECKERS (Continued) **S106766987**

NPDES as of 03/2018:

NPDES Number:	Not reported
Status:	Not reported
Agency Number:	Not reported
Region:	4
Regulatory Measure ID:	190600
Order Number:	Not reported
Regulatory Measure Type:	Industrial
Place ID:	Not reported
WDID:	4 19I013758
Program Type:	Not reported
Adoption Date Of Regulatory Measure:	Not reported
Effective Date Of Regulatory Measure:	Not reported
Expiration Date Of Regulatory Measure:	Not reported
Termination Date Of Regulatory Measure:	Not reported
Discharge Name:	Not reported
Discharge Address:	Not reported
Discharge City:	Not reported
Discharge State:	Not reported
Discharge Zip:	Not reported
Received Date:	05/09/2008
Processed Date:	02/27/1998
Status:	Active
Status Date:	02/27/1998
Place Size:	19200
Place Size Unit:	SqFt
Contact:	Victor Fernandez
Contact Title:	Owner
Contact Phone:	626-960-6366
Contact Phone Ext:	Not reported
Contact Email:	discountauto@usa.com
Operator Name:	Discount Auto Wreckers
Operator Address:	5154 Bleecker St
Operator City:	Baldwin Park
Operator State:	California
Operator Zip:	91706
Operator Contact:	Victor Fernandez
Operator Contact Title:	Owner
Operator Contact Phone:	626-960-6366
Operator Contact Phone Ext:	Not reported
Operator Contact Email:	discountauto@usa.com
Operator Type:	Private Business
Developer:	Not reported
Developer Address:	Not reported
Developer City:	Not reported
Developer State:	California
Developer Zip:	Not reported
Developer Contact:	Not reported
Developer Contact Title:	Not reported
Constype Linear Utility Ind:	Not reported
Emergency Phone:	626-960-6366
Emergency Phone Ext:	Not reported
Constype Above Ground Ind:	Not reported
Constype Below Ground Ind:	Not reported
Constype Cable Line Ind:	Not reported
Constype Comm Line Ind:	Not reported
Constype Commertial Ind:	Not reported

DISCOUNT AUTO WRECKERS (Continued) **S106766987**

Constype Electrical Line Ind:	Not reported
Constype Gas Line Ind:	Not reported
Constype Industrial Ind:	Not reported
Constype Other Description:	Not reported
Constype Other Ind:	Not reported
Constype Recons Ind:	Not reported
Constype Residential Ind:	Not reported
Constype Transport Ind:	Not reported
Constype Utility Description:	Not reported
Constype Utility Ind:	Not reported
Constype Water Sewer Ind:	Not reported
Dir Discharge Uswater Ind:	N
Receiving Water Name:	San Gabriel River
Certifier:	Victor Fernandez
Certifier Title:	Owner
Certification Date:	03-JUN-15
Primary Sic:	5015-Motor Vehicle Parts, Used
Secondary Sic:	Not reported
Tertiary Sic:	Not reported
NPDES Number:	CAS000001
Status:	Active
Agency Number:	0
Region:	4
Regulatory Measure ID:	190600
Order Number:	97-03-DWQ
Regulatory Measure Type:	Enrollee
Place ID:	Not reported
WDID:	4 19I013758
Program Type:	Industrial
Adoption Date Of Regulatory Measure:	Not reported
Effective Date Of Regulatory Measure:	02/27/1998
Expiration Date Of Regulatory Measure:	Not reported
Termination Date Of Regulatory Measure:	Not reported
Discharge Name:	Discount Auto Wreckers
Discharge Address:	5154 Bleecker St
Discharge City:	Baldwin Park
Discharge State:	California
Discharge Zip:	91706
Received Date:	Not reported
Processed Date:	Not reported
Status:	Not reported
Status Date:	Not reported
Place Size:	Not reported
Place Size Unit:	Not reported
Contact:	Not reported
Contact Title:	Not reported
Contact Phone:	Not reported
Contact Phone Ext:	Not reported
Contact Email:	Not reported
Operator Name:	Not reported
Operator Address:	Not reported
Operator City:	Not reported
Operator State:	Not reported
Operator Zip:	Not reported
Operator Contact:	Not reported
Operator Contact Title:	Not reported

DISCOUNT AUTO WRECKERS (Continued) **S106766987**

Operator Contact Phone:	Not reported
Operator Contact Phone Ext:	Not reported
Operator Contact Email:	Not reported
Operator Type:	Not reported
Developer:	Not reported
Developer Address:	Not reported
Developer City:	Not reported
Developer State:	Not reported
Developer Zip:	Not reported
Developer Contact:	Not reported
Developer Contact Title:	Not reported
Constype Linear Utility Ind:	Not reported
Emergency Phone:	Not reported
Emergency Phone Ext:	Not reported
Constype Above Ground Ind:	Not reported
Constype Below Ground Ind:	Not reported
Constype Cable Line Ind:	Not reported
Constype Comm Line Ind:	Not reported
Constype Commertial Ind:	Not reported
Constype Electrical Line Ind:	Not reported
Constype Gas Line Ind:	Not reported
Constype Industrial Ind:	Not reported
Constype Other Description:	Not reported
Constype Other Ind:	Not reported
Constype Recons Ind:	Not reported
Constype Residential Ind:	Not reported
Constype Transport Ind:	Not reported
Constype Utility Description:	Not reported
Constype Utility Ind:	Not reported
Constype Water Sewer Ind:	Not reported
Dir Discharge Uswater Ind:	Not reported
Receiving Water Name:	Not reported
Certifier:	Not reported
Certifier Title:	Not reported
Certification Date:	Not reported
Primary Sic:	Not reported
Secondary Sic:	Not reported
Tertiary Sic:	Not reported

WIP:

Name:	DISCOUNT AUTO WRECKERS
Address:	5154 Bleecker St
City,State,Zip:	BALDWIN PARK, CA 91706
Region:	4
File Number:	108.1172
File Status:	**Not reported**
Staff:	UNIDENTIFIED
Facility Suite:	Not reported

CIWQS:

Name:	DISCOUNT AUTO WRECKERS
Address:	5154 BLEECKER ST
City,State,Zip:	BALDWIN PARK, CA 91706
Agency:	Discount Auto Wreckers
Agency Address:	5154 Bleecker St, Baldwin Park, CA 91706

DISCOUNT AUTO WRECKERS (Continued) **S106766987**

Place/Project Type:	Industrial - Motor Vehicle Parts, Used
SIC/NAICS:	5015
Region:	4
Program:	INDSTW
Regulatory Measure Status:	Active
Regulatory Measure Type:	Storm water industrial
Order Number:	2014-0057-DWQ
WDID:	4 19I013758
NPDES Number:	CAS000001
Adoption Date:	01/01/1900
Effective Date:	02/27/1998
Termination Date:	01/01/1900
Expiration/Review Date:	01/01/1900
Design Flow:	Not reported
Major/Minor:	Not reported
Complexity:	Not reported
TTWQ:	Not reported
Enforcement Actions within 5 years:	0
Violations within 5 years:	0
Latitude:	34.1061
Longitude:	-117.95507

CERS:

Name:	DISCOUNT AUTO WRECKERS
Address:	5154 BLEECKER ST
City,State,Zip:	BALDWIN PARK, CA 91706
Site ID:	25364
CERS ID:	10273717
CERS Description:	Chemical Storage Facilities

Violations:

Site ID:	25364
Site Name:	DISCOUNT AUTO WRECKERS
Violation Date:	11-17-2017
Citation:	HSC 6.95 25508(a)(1) - California Health and Safety Code, Chapter 6.95, Section(s) 25508(a)(1)
Violation Description:	Failure to annually review and electronically certify that the business plan is complete and accurate on or before the annual due date.
Violation Notes:	Returned to compliance on 11/17/2017. OBSERVATION: The business failed to electronically submit and certify that the business plan is complete, accurate, and in compliance with EPCRA on or before the annual due date. Last HMBP submittal was from 2015. CORRECTIVE ACTION: Electronically submit and certify that the business plan is complete, accurate, and in compliance with EPCRA within 30 days. On an ongoing basis, electronically submit and certify the business plan annually on or before the annual due date.
Violation Division:	Los Angeles County Fire Department
Violation Program:	HMRRP
Violation Source:	CERS

Site ID:	25364
Site Name:	DISCOUNT AUTO WRECKERS
Violation Date:	09-04-2014
Citation:	HSC 6.95 25508(d) - California Health and Safety Code, Chapter 6.95, Section(s) 25508(d)
Violation Description:	Failure to complete and/or electronically submit a business plan when

DISCOUNT AUTO WRECKERS (Continued) **S106766987**

storing/handling a hazardous material at or above reportable quantities.

Violation Notes: Returned to compliance on 04/07/2017. OBSERVATION: The business failed to complete and/or submit a Hazardous Materials Business Plan when storing hazardous materials at or above the thresholds quantities of 55 gallons/500 lbs/200 cubic feet. CORRECTIVE ACTION: Complete a Hazardous Materials Business Plan and submit a copy to the CUPA.
Violation Division: Los Angeles County Fire Department
Violation Program: HMRRP
Violation Source: CERS

Site ID: 25364
Site Name: DISCOUNT AUTO WRECKERS
Violation Date: 11-28-2008
Citation: 2014-0057-DWQ - Industrial General Permit
Violation Description: SW - Deficient BMP Implementation
Violation Notes: 349 mg/L of TSS was detected at "Location # 1" on 11/28/08.
Violation Division: Water Boards
Violation Program: INDSTW
Violation Source: SMARTS

Site ID: 25364
Site Name: DISCOUNT AUTO WRECKERS
Violation Date: 07-02-1999
Citation: 2014-0057-DWQ - Industrial General Permit
Violation Description: SW - Deficient Report
Violation Notes: Non-submittal of Annual Report. Due 7//1/1999
Violation Division: Water Boards
Violation Program: INDSTW
Violation Source: SMARTS

Evaluation:
Eval General Type: Other/Unknown
Eval Date: 04-07-2017
Violations Found: No
Eval Type: Other, not routine, done by local agency
Eval Notes: Not reported
Eval Division: Los Angeles County Fire Department
Eval Program: HMRRP
Eval Source: CERS

Eval General Type: Compliance Evaluation Inspection
Eval Date: 09-04-2014
Violations Found: No
Eval Type: Routine done by local agency
Eval Notes: Victor Fernandez, Owner Allowed to labe container on site. No significant violations observed at time of inspection.
Eval Division: Los Angeles County Fire Department
Eval Program: HW
Eval Source: CERS

Eval General Type: Compliance Evaluation Inspection
Eval Date: 09-04-2014
Violations Found: Yes
Eval Type: Routine done by local agency
Eval Notes: Victor Fernandez, owner
Eval Division: Los Angeles County Fire Department

DISCOUNT AUTO WRECKERS (Continued) **S106766987**

Eval Program:	HMRRP
Eval Source:	CERS
Eval General Type:	Other/Unknown
Eval Date:	10-29-2014
Violations Found:	No
Eval Type:	Other, not routine, done by local agency
Eval Notes:	CERS submittals updated. Comments made via CERS. Reasonable compliance. jr
Eval Division:	Los Angeles County Fire Department
Eval Program:	HMRRP
Eval Source:	CERS
Eval General Type:	Compliance Evaluation Inspection
Eval Date:	11-08-2017
Violations Found:	No
Eval Type:	Routine done by local agency
Eval Notes:	Victor Fernandez, Owner
Eval Division:	Los Angeles County Fire Department
Eval Program:	HW
Eval Source:	CERS
Eval General Type:	Compliance Evaluation Inspection
Eval Date:	11-08-2017
Violations Found:	Yes
Eval Type:	Routine done by local agency
Eval Notes:	Victor Fernandez, Owner
Eval Division:	Los Angeles County Fire Department
Eval Program:	HMRRP
Eval Source:	CERS
Eval General Type:	Other/Unknown
Eval Date:	11-17-2017
Violations Found:	No
Eval Type:	Other, not routine, done by local agency
Eval Notes:	Not reported
Eval Division:	Los Angeles County Fire Department
Eval Program:	HMRRP
Eval Source:	CERS

Enforcement Action:

Site ID:	25364
Site Name:	DISCOUNT AUTO WRECKERS
Site Address:	5154 BLEECKER ST
Site City:	BALDWIN PARK
Site Zip:	91706
Enf Action Date:	06-21-2010
Enf Action Type:	Staff Enforcement Letter
Enf Action Description:	Staff Enforcement Letter
Enf Action Notes:	The letter, AR Review - Benchmark Exceedance, was sent to ensure that the permittee will develop and implement the BMPs to reduce or prevent pollutants in SW discharges. Letter also required permittee to submit evidence of implemented additional BMPs and SWPPP amendments if the permittee is already implementing the BMPs.
Enf Action Division:	Water Boards
Enf Action Program:	INDSTW
Enf Action Source:	SMARTS

DISCOUNT AUTO WRECKERS (Continued) **S106766987**

Coordinates:

Site ID:	25364
Facility Name:	DISCOUNT AUTO WRECKERS
Env Int Type Code:	HWG
Program ID:	10273717
Coord Name:	Not reported
Ref Point Type Desc:	Center of a facility or station.
Latitude:	34.106560
Longitude:	-117.954880

Affiliation:

Affiliation Type Desc:	Identification Signer
Entity Name:	VICTOR FERNANDEZ
Entity Title:	OWNER
Affiliation Address:	Not reported
Affiliation City:	Not reported
Affiliation State:	Not reported
Affiliation Country:	Not reported
Affiliation Zip:	Not reported
Affiliation Phone:	Not reported

Affiliation Type Desc:	Operator
Entity Name:	victor fernandez
Entity Title:	Not reported
Affiliation Address:	Not reported
Affiliation City:	Not reported
Affiliation State:	Not reported
Affiliation Country:	Not reported
Affiliation Zip:	Not reported
Affiliation Phone:	(626) 523-5931

Affiliation Type Desc:	CUPA District
Entity Name:	Los Angeles County Fire
Entity Title:	Not reported
Affiliation Address:	5825 Rickenbacker Road
Affiliation City:	Commerce
Affiliation State:	CA
Affiliation Country:	Not reported
Affiliation Zip:	90040-3027
Affiliation Phone:	(323) 890-4000

Affiliation Type Desc:	Legal Owner
Entity Name:	victor fernandez
Entity Title:	Not reported
Affiliation Address:	5154 BLEECKER ST
Affiliation City:	BALDWIN PARK
Affiliation State:	CA
Affiliation Country:	United States
Affiliation Zip:	91706
Affiliation Phone:	(626) 523-5931

Affiliation Type Desc:	Document Preparer
Entity Name:	Michael Rodriguez
Entity Title:	Not reported
Affiliation Address:	Not reported
Affiliation City:	Not reported

DISCOUNT AUTO WRECKERS (Continued) **S106766987**

Affiliation State:	Not reported
Affiliation Country:	Not reported
Affiliation Zip:	Not reported
Affiliation Phone:	Not reported

Affiliation Type Desc:	Owner/Operator
Entity Name:	Discount Auto Wreckers
Entity Title:	Operator
Affiliation Address:	5154 Bleecker St
Affiliation City:	Baldwin Park
Affiliation State:	CA
Affiliation Country:	Not reported
Affiliation Zip:	91706
Affiliation Phone:	Not reported

Affiliation Type Desc:	Environmental Contact
Entity Name:	Michael Rodriguez
Entity Title:	Not reported
Affiliation Address:	P.O. Box 4037
Affiliation City:	Alhambra
Affiliation State:	CA
Affiliation Country:	Not reported
Affiliation Zip:	91803
Affiliation Phone:	Not reported

Affiliation Type Desc:	Facility Mailing Address
Entity Name:	Mailing Address
Entity Title:	Not reported
Affiliation Address:	5154 BLEECKER ST
Affiliation City:	BALDWIN PARK
Affiliation State:	CA
Affiliation Country:	Not reported
Affiliation Zip:	91706
Affiliation Phone:	Not reported

Affiliation Type Desc:	Parent Corporation
Entity Name:	DISCOUNT AUTO WRECKERS
Entity Title:	Not reported
Affiliation Address:	Not reported
Affiliation City:	Not reported
Affiliation State:	Not reported
Affiliation Country:	Not reported
Affiliation Zip:	Not reported
Affiliation Phone:	Not reported

Affiliation Type Desc:	Property Owner
Entity Name:	VICTOR FERNANDEZ
Entity Title:	Not reported
Affiliation Address:	5154 BLEECKER ST
Affiliation City:	BALDWIN PARK
Affiliation State:	CA
Affiliation Country:	United States
Affiliation Zip:	91706
Affiliation Phone:	(626) 523-5931

Name: DISCOUNT AUTO WRECKERS

DISCOUNT AUTO WRECKERS (Continued) **S106766987**

Address: 5154 BLEECKER ST
City,State,Zip: BALDWIN PARK, CA 91706
Site ID: 25364
CERS ID: 220302
CERS Description: Industrial Facility Storm Water

Violations:

Site ID: 25364
Site Name: DISCOUNT AUTO WRECKERS
Violation Date: 11-17-2017
Citation: HSC 6.95 25508(a)(1) - California Health and Safety Code, Chapter 6.95, Section(s) 25508(a)(1)
Violation Description: Failure to annually review and electronically certify that the business plan is complete and accurate on or before the annual due date.
Violation Notes: Returned to compliance on 11/17/2017. OBSERVATION: The business failed to electronically submit and certify that the business plan is complete, accurate, and in compliance with EPCRA on or before the annual due date. Last HMBP submittal was from 2015. CORRECTIVE ACTION: Electronically submit and certify that the business plan is complete, accurate, and in compliance with EPCRA within 30 days. On an ongoing basis, electronically submit and certify the business plan annually on or before the annual due date.
Violation Division: Los Angeles County Fire Department
Violation Program: HMRRP
Violation Source: CERS

Site ID: 25364
Site Name: DISCOUNT AUTO WRECKERS
Violation Date: 09-04-2014
Citation: HSC 6.95 25508(d) - California Health and Safety Code, Chapter 6.95, Section(s) 25508(d)
Violation Description: Failure to complete and/or electronically submit a business plan when storing/handling a hazardous material at or above reportable quantities.
Violation Notes: Returned to compliance on 04/07/2017. OBSERVATION: The business failed to complete and/or submit a Hazardous Materials Business Plan when storing hazardous materials at or above the thresholds quantities of 55 gallons/500 lbs/200 cubic feet. CORRECTIVE ACTION: Complete a Hazardous Materials Business Plan and submit a copy to the CUPA.
Violation Division: Los Angeles County Fire Department
Violation Program: HMRRP
Violation Source: CERS

Site ID: 25364
Site Name: DISCOUNT AUTO WRECKERS
Violation Date: 11-28-2008
Citation: 2014-0057-DWQ - Industrial General Permit
Violation Description: SW - Deficient BMP Implementation
Violation Notes: 349 mg/L of TSS was detected at "Location # 1" on 11/28/08.
Violation Division: Water Boards
Violation Program: INDSTW
Violation Source: SMARTS

Site ID: 25364
Site Name: DISCOUNT AUTO WRECKERS
Violation Date: 07-02-1999
Citation: 2014-0057-DWQ - Industrial General Permit

DISCOUNT AUTO WRECKERS (Continued) **S106766987**

Violation Description: SW - Deficient Report
Violation Notes: Non-submittal of Annual Report. Due 7//1/1999
Violation Division: Water Boards
Violation Program: INDSTW
Violation Source: SMARTS

Evaluation:
Eval General Type: Other/Unknown
Eval Date: 04-07-2017
Violations Found: No
Eval Type: Other, not routine, done by local agency
Eval Notes: Not reported
Eval Division: Los Angeles County Fire Department
Eval Program: HMRRP
Eval Source: CERS

Eval General Type: Compliance Evaluation Inspection
Eval Date: 09-04-2014
Violations Found: No
Eval Type: Routine done by local agency
Eval Notes: Victor Fernandez, Owner Allowed to labe container on site. No significant violations observed at time of inspection.
Eval Division: Los Angeles County Fire Department
Eval Program: HW
Eval Source: CERS

Eval General Type: Compliance Evaluation Inspection
Eval Date: 09-04-2014
Violations Found: Yes
Eval Type: Routine done by local agency
Eval Notes: Victor Fernandez, owner
Eval Division: Los Angeles County Fire Department
Eval Program: HMRRP
Eval Source: CERS

Eval General Type: Other/Unknown
Eval Date: 10-29-2014
Violations Found: No
Eval Type: Other, not routine, done by local agency
Eval Notes: CERS submittals updated. Comments made via CERS. Reasonable compliance. jr
Eval Division: Los Angeles County Fire Department
Eval Program: HMRRP
Eval Source: CERS

Eval General Type: Compliance Evaluation Inspection
Eval Date: 11-08-2017
Violations Found: No
Eval Type: Routine done by local agency
Eval Notes: Victor Fernandez, Owner
Eval Division: Los Angeles County Fire Department
Eval Program: HW
Eval Source: CERS

Eval General Type: Compliance Evaluation Inspection
Eval Date: 11-08-2017
Violations Found: Yes

DISCOUNT AUTO WRECKERS (Continued) **S106766987**

Eval Type:	Routine done by local agency
Eval Notes:	Victor Fernandez, Owner
Eval Division:	Los Angeles County Fire Department
Eval Program:	HMRRP
Eval Source:	CERS
Eval General Type:	Other/Unknown
Eval Date:	11-17-2017
Violations Found:	No
Eval Type:	Other, not routine, done by local agency
Eval Notes:	Not reported
Eval Division:	Los Angeles County Fire Department
Eval Program:	HMRRP
Eval Source:	CERS

Enforcement Action:

Site ID:	25364
Site Name:	DISCOUNT AUTO WRECKERS
Site Address:	5154 BLEECKER ST
Site City:	BALDWIN PARK
Site Zip:	91706
Enf Action Date:	06-21-2010
Enf Action Type:	Staff Enforcement Letter
Enf Action Description:	Staff Enforcement Letter
Enf Action Notes:	The letter, AR Review - Benchmark Exceedance, was sent to ensure that the permittee will develop and implement the BMPs to reduce or prevent pollutants in SW discharges. Letter also required permittee to submit evidence of implemented additional BMPs and SWPPP amendments if the permittee is already implementing the BMPs.
Enf Action Division:	Water Boards
Enf Action Program:	INDSTW
Enf Action Source:	SMARTS

Coordinates:

Site ID:	25364
Facility Name:	DISCOUNT AUTO WRECKERS
Env Int Type Code:	HWG
Program ID:	10273717
Coord Name:	Not reported
Ref Point Type Desc:	Center of a facility or station.
Latitude:	34.106560
Longitude:	-117.954880

Affiliation:

Affiliation Type Desc:	Identification Signer
Entity Name:	VICTOR FERNANDEZ
Entity Title:	OWNER
Affiliation Address:	Not reported
Affiliation City:	Not reported
Affiliation State:	Not reported
Affiliation Country:	Not reported
Affiliation Zip:	Not reported
Affiliation Phone:	Not reported
Affiliation Type Desc:	Operator
Entity Name:	victor fernandez

DISCOUNT AUTO WRECKERS (Continued) **S106766987**

Entity Title:	Not reported
Affiliation Address:	Not reported
Affiliation City:	Not reported
Affiliation State:	Not reported
Affiliation Country:	Not reported
Affiliation Zip:	Not reported
Affiliation Phone:	(626) 523-5931

Affiliation Type Desc:	CUPA District
Entity Name:	Los Angeles County Fire
Entity Title:	Not reported
Affiliation Address:	5825 Rickenbacker Road
Affiliation City:	Commerce
Affiliation State:	CA
Affiliation Country:	Not reported
Affiliation Zip:	90040-3027
Affiliation Phone:	(323) 890-4000

Affiliation Type Desc:	Legal Owner
Entity Name:	victor fernandez
Entity Title:	Not reported
Affiliation Address:	5154 BLEECKER ST
Affiliation City:	BALDWIN PARK
Affiliation State:	CA
Affiliation Country:	United States
Affiliation Zip:	91706
Affiliation Phone:	(626) 523-5931

Affiliation Type Desc:	Document Preparer
Entity Name:	Michael Rodriguez
Entity Title:	Not reported
Affiliation Address:	Not reported
Affiliation City:	Not reported
Affiliation State:	Not reported
Affiliation Country:	Not reported
Affiliation Zip:	Not reported
Affiliation Phone:	Not reported

Affiliation Type Desc:	Owner/Operator
Entity Name:	Discount Auto Wreckers
Entity Title:	Operator
Affiliation Address:	5154 Bleecker St
Affiliation City:	Baldwin Park
Affiliation State:	CA
Affiliation Country:	Not reported
Affiliation Zip:	91706
Affiliation Phone:	Not reported

Affiliation Type Desc:	Environmental Contact
Entity Name:	Michael Rodriguez
Entity Title:	Not reported
Affiliation Address:	P.O. Box 4037
Affiliation City:	Alhambra
Affiliation State:	CA
Affiliation Country:	Not reported
Affiliation Zip:	91803
Affiliation Phone:	Not reported

DISCOUNT AUTO WRECKERS (Continued) **S106766987**

Affiliation Type Desc:	Facility Mailing Address
Entity Name:	Mailing Address
Entity Title:	Not reported
Affiliation Address:	5154 BLEECKER ST
Affiliation City:	BALDWIN PARK
Affiliation State:	CA
Affiliation Country:	Not reported
Affiliation Zip:	91706
Affiliation Phone:	Not reported

Affiliation Type Desc:	Parent Corporation
Entity Name:	DISCOUNT AUTO WRECKERS
Entity Title:	Not reported
Affiliation Address:	Not reported
Affiliation City:	Not reported
Affiliation State:	Not reported
Affiliation Country:	Not reported
Affiliation Zip:	Not reported
Affiliation Phone:	Not reported

Affiliation Type Desc:	Property Owner
Entity Name:	VICTOR FERNANDEZ
Entity Title:	Not reported
Affiliation Address:	5154 BLEECKER ST
Affiliation City:	BALDWIN PARK
Affiliation State:	CA
Affiliation Country:	United States
Affiliation Zip:	91706
Affiliation Phone:	(626) 523-5931

HWTS:

Name:	DISCOUNT AUTO WRECKERS
Address:	5154 BLEECKER ST
Address 2:	Not reported
City,State,Zip:	BALDWIN PARK, CA 91706
EPA ID:	CAL000402779
Inactive Date:	Not reported
Create Date:	12/09/2014
Last Act Date:	09/28/2020
Mailing Name:	Not reported
Mailing Address:	5154 BLEECKER ST
Mailing Address 2:	Not reported
Mailing City,State,Zip:	BALDWIN PARK, CA 91706
Owner Name:	DISCOUNT AUTO WRECKERS
Owner Address:	5154 BLEECKER ST
Owner Address 2:	Not reported
Owner City,State,Zip:	BALDWIN PARK, CA 91706
Contact Name:	VICTOR FERNANDEZ
Contact Address:	5154 BLEECKER ST
Contact Address 2:	Not reported
City,State,Zip:	BALDWIN PARK, CA 91706

NAICS:

EPA ID:	CAL000402779
Create Date:	2014-12-09 16:16:38.553
NAICS Code:	44131

DISCOUNT AUTO WRECKERS (Continued) **S106766987**

NAICS Description:	Automotive Parts and Accessories Stores
Issued EPA ID Date:	2014-12-09 16:16:38.55300
Inactive Date:	Not reported
Facility Name:	DISCOUNT AUTO WRECKERS
Facility Address:	5154 BLEECKER ST
Facility Address 2:	Not reported
Facility City:	BALDWIN PARK
Facility County:	Not reported
Facility State:	CA
Facility Zip:	91706

M264 **L. D. M. PIPELINE, INC.** **WIP** **S106766986**
East **5148 BLEECKER ST** **N/A**
1/4-1/2 **BALDWIN PARK, CA 91706**
0.483 mi.
2548 ft. **Site 8 of 11 in cluster M**

Relative:
Higher

Actual:
440 ft.

WIP:

Name:	L. D. M. PIPELINE, INC.
Address:	5148 Bleecker St
City,State,Zip:	BALDWIN PARK, CA 91706
Region:	4
File Number:	108.1170
File Status:	**Historical**
Staff:	UNIDENTIFIED
Facility Suite:	Not reported

M265 **LDM PIPELINE** **SWEEPS UST** **S102060044**
East **5148 BLEECKER ST** **LOS ANGELES CO. HMS** **N/A**
1/4-1/2 **BALDWIN PARK, CA 91706**
0.483 mi.
2548 ft. **Site 9 of 11 in cluster M**

Relative:
Higher

Actual:
440 ft.

SWEEPS UST:

Name:	LDM PIPELINE
Address:	5148 N BLEECKER ST
City:	BALDWIN PARK
Status:	Active
Comp Number:	11346
Number:	9
Board Of Equalization:	Not reported
Referral Date:	06-30-89
Action Date:	Not reported
Created Date:	06-30-89
Owner Tank Id:	Not reported
SWRCB Tank Id:	Not reported
Tank Status:	Not reported
Capacity:	Not reported
Active Date:	Not reported
Tank Use:	Not reported
STG:	Not reported
Content:	Not reported
Number Of Tanks:	Not reported

LDM PIPELINE (Continued) **S102060044**

LOS ANGELES CO. HMS:

Name:	LDM PIPELINE
Address:	5148 BLEECKER ST
City,State,Zip:	BALDWIN PARK, CA 917061708
Region:	LA
Permit Category:	Not reported
Facility Id:	011318-011346
Facility Type:	Not reported
Facility Status:	Removed
Area:	3X
Permit Number:	Not reported
Permit Status:	Not reported

M266 **OCCUPANT** **WIP** **S106766391**
East **5142 BLEECKER ST** **N/A**
1/4-1/2 **BALDWIN PARK, CA 91706**
0.483 mi.
2549 ft. **Site 10 of 11 in cluster M**

Relative:
Higher

Actual:
439 ft.

WIP:

Name:	OCCUPANT
Address:	5142 Bleecker St
City,State,Zip:	BALDWIN PARK, CA 91706
Region:	4
File Number:	108.0292
File Status:	**Not reported**
Staff:	UNIDENTIFIED
Facility Suite:	Not reported

O267 **L. D & M CO.,** **WIP** **S106766390**
East **5136 BLEECKER ST** **N/A**
1/4-1/2 **BALDWIN PARK, CA 91706**
0.483 mi.
2550 ft. **Site 4 of 12 in cluster O**

Relative:
Higher

Actual:
438 ft.

WIP:

Name:	L. D & M CO.,
Address:	5136 Bleecker St
City,State,Zip:	BALDWIN PARK, CA 91706
Region:	4
File Number:	108.0291
File Status:	**Historical**
Staff:	UNIDENTIFIED
Facility Suite:	Not reported

O268 East 1/4-1/2 0.483 mi. 2550 ft. | **RPL TRUCKING INC.**
5128 BLEECKER ST
BALDWIN PARK, CA 91706

CERS HAZ WASTE | **S123518353**
CERS | **N/A**

Site 5 of 12 in cluster O

Relative: Higher

Actual: 438 ft.

CERS HAZ WASTE:

Name:	RPL TRUCKING INC.
Address:	5128 BLEECKER ST
City,State,Zip:	BALDWIN PARK, CA 91706
Site ID:	416813
CERS ID:	10719466
CERS Description:	Hazardous Waste Generator

CERS:

Name:	RPL TRUCKING INC.
Address:	5128 BLEECKER ST
City,State,Zip:	BALDWIN PARK, CA 91706
Site ID:	416813
CERS ID:	10719466
CERS Description:	Chemical Storage Facilities

Violations:

Site ID:	416813
Site Name:	RPL Trucking Inc.
Violation Date:	01-27-2020
Citation:	HSC 6.95 25508(a)(1) - California Health and Safety Code, Chapter 6.95, Section(s) 25508(a)(1)
Violation Description:	Failure to establish and electronically submit an adequate emergency response plan and procedures for a release or threatened release of a hazardous material.
Violation Notes:	OBSERVATION: The business failed to establish and electronically submit adequate emergency response procedures for a release or threatened release of a hazardous material. CORRECTIVE ACTION: Establish and electronically submit adequate emergency response procedures for a release or threatened release of a hazardous material within 30 days. Your Emergency Response Plan is not accepted in CERS for the following reason: You are required to enter the phone number for the Local Unified Program Agency (UPA/CUPA) The number you need to list is 323-890-4317. Please correct and resubmit in CERS. If you have any questions contact the Data Operations Unit at 323-890-4000.
Violation Division:	Los Angeles County Fire Department
Violation Program:	HMRRP
Violation Source:	CERS

Site ID:	416813
Site Name:	RPL Trucking Inc.
Violation Date:	01-27-2020
Citation:	HSC 6.95 25508(a)(1) - California Health and Safety Code, Chapter 6.95, Section(s) 25508(a)(1)
Violation Description:	Failure to complete and electronically submit hazardous material inventory information for all reportable hazardous materials on site at or above reportable quantities.
Violation Notes:	OBSERVATION: The business failed to establish and implement a business plan when handling hazardous materials at or above the reportable threshold quantities. CORRECTIVE ACTION: Establish and implement a business plan for the facility. Submit documentation of correction to the unified program agency. Please update the CERS database to include the following max daily amounts observed on 1/27/2020: 1. 440 gallons

RPL TRUCKING INC. (Continued) **S123518353**

of lubricating oils (8 x 55 gal) 2. 265 gallons of coolant (5 x 55 gal) 3. 275 gallons of used waste oil 4. 600 cubic feet of oxygen (2 x 300 cf) 5. 600 cubic feet of Argon/CO2 (2 x 300 cf) 6. 55 gallons used coolant waste 7. 24 gallons of propane (3 x 8 gal) And any other reportable HM above reportable threshold quantities. From 5/10/19 submittal: Additionally, properly submit Maximum Daily and Average Daily amounts of chemicals for all of your reportable HM. Properly update federal Hazard Categories for all chemicals.

Violation Division: Los Angeles County Fire Department
Violation Program: HMRRP
Violation Source: CERS

Site ID: 416813
Site Name: RPL Trucking Inc.
Violation Date: 01-27-2020
Citation: 22 CCR 11 66261.7 - California Code of Regulations, Title 22, Chapter 11, Section(s) 66261.7
Violation Description: Failure to manage empty containers greater than 5 gallons in capacity that previously held a hazardous material/waste in accordance with 22 CCR 11 66261.7 including but not limited to the following: (e)(2)By reclaiming its scrap value onsite or shipping the container or inner liner to a person who reclaims its scrap value; or (3) By reconditioning or re manufacturing the container or inner liner onsite for subsequent reuse, or shipping the container or inner liner to a person who reconditions or re-manufactures the container or inner liner; or (4) By shipping the container or inner liner to a supplier or to another intermediate collection location for accumulation prior to managing the container or inner liner pursuant to subsections (e)(2) or (e)(3) of 22 CCR 11 66261.7; or (i) By shipping the container or inner liner back to the supplier for the purpose of being refilled. (f) A container or an inner liner removed from a container larger than five gallons in capacity which is managed pursuant to subsection (e) of 22 CCR 11 66261.7 shall be marked with the date it has been emptied and shall be managed within one year of being emptied.
Violation Notes: OBSERVATION: 10+ 55-gallon drums (steel and plastic) were observed in the throughout yard without "EMPTY" labels. CORRECTIVE ACTION: Submit photos/documentation to this department demonstrating that the empty containers listed above have been marked with the date they were emptied and are being properly managed pursuant to 22 CCR 11 66261.7.
Violation Division: Los Angeles County Fire Department
Violation Program: HW
Violation Source: CERS

Site ID: 416813
Site Name: RPL Trucking Inc.
Violation Date: 10-28-2016
Citation: HSC 6.95 25508(a)(1) - California Health and Safety Code, Chapter 6.95, Section(s) 25508(a)(1)
Violation Description: Failure to establish and electronically submit an adequate training program in safety procedures in the event of a release or threatened release of a hazardous material.
Violation Notes: Returned to compliance on 03/22/2017. OBSERVATION: The training program in the business plan is not reasonable and appropriate for the size of the business and the nature of the hazardous materials handled. CORRECTIVE ACTION: Revise the training program in the business plan to ensure it is reasonable and appropriate for the size

RPL TRUCKING INC. (Continued) **S123518353**

of the business and the nature of the hazardous materials handled and submit electronically in the California Environmental Reporting System (CERS).

Violation Division: Los Angeles County Fire Department
Violation Program: HMRRP
Violation Source: CERS

Site ID: 416813
Site Name: RPL Trucking Inc.
Violation Date: 10-28-2016
Citation: 22 CCR 12 66262.40(a) - California Code of Regulations, Title 22, Chapter 12, Section(s) 66262.40(a)
Violation Description: Failure to keep a copy of each properly signed manifest for at least three years from the date the waste was accepted by the initial transporter. The manifest signed at the time the waste was accepted for transport shall be kept until receiving a signed copy from the designated facility which received the waste.
Violation Notes: Returned to compliance on 03/22/2017. OBSERVATION: Copies of hazardous waste disposal records for [whichever year(s)] were not found on site. Hazardous waste generators shall retain copies of all manifests signed off by the disposal facility and all receipts used in a consolidated manifesting procedure on site for three years and have them readily available for review. CORRECTIVE ACTION: Immediately locate a copy of all manifests and receipts for the last three years, maintain them on site, and submit copies to the CUPA by 12/15/16.
Violation Division: Los Angeles County Fire Department
Violation Program: HW
Violation Source: CERS

Site ID: 416813
Site Name: RPL Trucking Inc.
Violation Date: 10-28-2016
Citation: HSC 6.95 25507 - California Health and Safety Code, Chapter 6.95, Section(s) 25507
Violation Description: Failure to adequately establish and implement a business plan when storing/handling a hazardous material at or above reportable quantities.
Violation Notes: Returned to compliance on 03/22/2017. OBSERVATION: Owner/Operator failed to establish and implement a Hazardous Materials Business Plan when storing hazardous materials at or above the thresholds quantities of 55 gallons/500 lbs/200 cubic feet. CORRECTIVE ACTION: Establish and implement a Hazardous Materials Business Plan when storing hazardous materials at or above the thresholds quantities of 55 gallons/500 lbs/200 cubic feet.
Violation Division: Los Angeles County Fire Department
Violation Program: HMRRP
Violation Source: CERS

Site ID: 416813
Site Name: RPL Trucking Inc.
Violation Date: 01-27-2020
Citation: 22 CCR 12 66262.40(a) - California Code of Regulations, Title 22, Chapter 12, Section(s) 66262.40(a)
Violation Description: Failure to keep a copy of each properly signed manifest for at least three years from the date the waste was accepted by the initial transporter. The manifest signed at the time the waste was accepted for transport shall be kept until receiving a signed copy from the

RPL TRUCKING INC. (Continued) **S123518353**

	designated facility which received the waste.
Violation Notes:	OBSERVATION: Uniform Hazardous Waste Manifests for used oil, antifreeze and used absorbent/rags were not available at the time of inspection. CORRECTIVE ACTION: Locate a copy of all manifests for used oil, antifreeze and used absorbent/rags and submit copies to the CUPA.
Violation Division:	Los Angeles County Fire Department
Violation Program:	HW
Violation Source:	CERS
Site ID:	416813
Site Name:	RPL Trucking Inc.
Violation Date:	01-27-2020
Citation:	HSC 6.5 Multiple - California Health and Safety Code, Chapter 6.5, Section(s) Multiple
Violation Description:	Hazardous Waste Generator Program - Release/Leaks/Spills - General
Violation Notes:	OBSERVATION: Oil spilled on ground near HW tote and on top of tote. CORRECTIVE ACTION: Immediately clean area to be free of oil spills and maintain area in order to prevent future spills.
Violation Division:	Los Angeles County Fire Department
Violation Program:	HW
Violation Source:	CERS
Site ID:	416813
Site Name:	RPL Trucking Inc.
Violation Date:	10-28-2016
Citation:	22 CCR 12 66262.12 - California Code of Regulations, Title 22, Chapter 12, Section(s) 66262.12
Violation Description:	Failure to obtain an Identification Number prior to treating, storing, disposing of, transporting or offering for transportation any hazardous waste.
Violation Notes:	Returned to compliance on 03/22/2017. OBSERVATION: This facility does not have a valid EPA ID number to manage hazardous waste. A hazardous waste generator shall not treat, store, dispose of, transport or offer for transportation, hazardous waste without an EPA ID number. CORRECTIVE ACTION: Immediately obtain an EPA ID number through DTSC to manage hazardous waste and submit evidence to the CUPA by 12/15/16.
Violation Division:	Los Angeles County Fire Department
Violation Program:	HW
Violation Source:	CERS
Site ID:	416813
Site Name:	RPL Trucking Inc.
Violation Date:	10-28-2016
Citation:	40 CFR 1 265.171 - U.S. Code of Federal Regulations, Title 40, Chapter 1, Section(s) 265.171
Violation Description:	Failure to accumulate hazardous waste in a container that is in good condition.
Violation Notes:	Returned to compliance on 01/11/2017. OBSERVATION: Generator failed to accumulate hazardous waste in a container(s) that are in good condition. Observed deteriorated tote for hazardous waste oil and inaccessible at time of inspection. CORRECTIVE ACTION: Immediately transfer all hazardous wastes into containers that are in good condition or have hazardous wastes properly disposed of by a licensed hazardous waste hauler under a proper manifest.
Violation Division:	Los Angeles County Fire Department
Violation Program:	HW
Violation Source:	CERS

RPL TRUCKING INC. (Continued) **S123518353**

Site ID:	416813
Site Name:	RPL Trucking Inc.
Violation Date:	01-27-2020
Citation:	22 CCR 12 66262.34(f) - California Code of Regulations, Title 22, Chapter 12, Section(s) 66262.34(f)
Violation Description:	Failure to properly label hazardous waste accumulation containers and portable tanks with the following requirements: "Hazardous Waste", name and address of the generator, physical and chemical characteristics of the Hazardous Waste, and starting accumulation date.
Violation Notes:	OBSERVATION: used oil, antifreeze and used absorbent/rags was observed without the hazardous waste label. Additionally, drained, used oil filters were not properly labeled. CORRECTIVE ACTION: Submit photos to the CUPA demonstrating that the container listed above has been properly labeled.
Violation Division:	Los Angeles County Fire Department
Violation Program:	HW
Violation Source:	CERS

Site ID:	416813
Site Name:	RPL Trucking Inc.
Violation Date:	10-28-2016
Citation:	HSC 6.95 25508(a)(1) - California Health and Safety Code, Chapter 6.95, Section(s) 25508(a)(1)
Violation Description:	Failure to complete and electronically submit a business plan when storing/handling a hazardous material at or above reportable quantities.
Violation Notes:	Returned to compliance on 03/22/2017. OBSERVATION: A business plan has not been received by the CUPA. The facility was previously sent a notice/request from the CUPA for the submittal of a business plan by 12/15/16. CORRECTIVE ACTION: Submit the business plan electronically in the California Environmental Reporting System (CERS) and implement immediately.
Violation Division:	Los Angeles County Fire Department
Violation Program:	HMRRP
Violation Source:	CERS

Site ID:	416813
Site Name:	RPL Trucking Inc.
Violation Date:	10-28-2016
Citation:	40 CFR 1 262.34(d)(5)(iii) - U.S. Code of Federal Regulations, Title 40, Chapter 1, Section(s) 262.34(d)(5)(iii)
Violation Description:	Failure to ensure that all employees are thoroughly familiar with proper waste handling and emergency procedures, relevant to their responsibilities during normal facility operations and emergencies.
Violation Notes:	Returned to compliance on 01/11/2017. OBSERVATION: At the time of inspection, it could not be demonstrated (not necessarily documented) that employees who handle hazardous waste were properly trained. [Explain how you determined, who you "quizzed", etc.]. The generator must ensure that all employees who handle hazardous waste are thoroughly familiar with proper waste handling and emergency procedures. CORRECTIVE ACTION: Immediately provide training to all employees who handle hazardous waste and submit a copy of the training records to the CUPA by 12/15/16.
Violation Division:	Los Angeles County Fire Department
Violation Program:	HW
Violation Source:	CERS

RPL TRUCKING INC. (Continued) **S123518353**

Site ID:	416813
Site Name:	RPL Trucking Inc.
Violation Date:	10-28-2016
Citation:	HSC 6.5 Multiple - California Health and Safety Code, Chapter 6.5, Section(s) Multiple
Violation Description:	Hazardous Waste Generator Program - Release/Leaks/Spills - General
Violation Notes:	Returned to compliance on 01/11/2017. OBSERVATION: Small spills/leaks observed throughout property where vehicles are stored or repaired. CORRECTIVE ACTION: Immediately clean oil spills and lieaks and take appropriate measures to ensure spills and leaks are prevented in the future.
Violation Division:	Los Angeles County Fire Department
Violation Program:	HW
Violation Source:	CERS

Evaluation:

Eval General Type:	Other/Unknown
Eval Date:	01-11-2017
Violations Found:	No
Eval Type:	Other, not routine, done by local agency
Eval Notes:	Not reported
Eval Division:	Los Angeles County Fire Department
Eval Program:	HMRRP
Eval Source:	CERS

Eval General Type:	Other/Unknown
Eval Date:	01-11-2017
Violations Found:	No
Eval Type:	Other, not routine, done by local agency
Eval Notes:	Not reported
Eval Division:	Los Angeles County Fire Department
Eval Program:	HW
Eval Source:	CERS

Eval General Type:	Compliance Evaluation Inspection
Eval Date:	01-27-2020
Violations Found:	Yes
Eval Type:	Routine done by local agency
Eval Notes:	Oscar Cabrerra, Mechanic
Eval Division:	Los Angeles County Fire Department
Eval Program:	HMRRP
Eval Source:	CERS

Eval General Type:	Compliance Evaluation Inspection
Eval Date:	01-27-2020
Violations Found:	Yes
Eval Type:	Routine done by local agency
Eval Notes:	Oscar Cabrerra, Mechanic
Eval Division:	Los Angeles County Fire Department
Eval Program:	HW
Eval Source:	CERS

Eval General Type:	Other/Unknown
Eval Date:	03-22-2017
Violations Found:	No
Eval Type:	Other, not routine, done by local agency
Eval Notes:	Not reported

RPL TRUCKING INC. (Continued) **S123518353**

Eval Division:	Los Angeles County Fire Department
Eval Program:	HMRRP
Eval Source:	CERS
Eval General Type:	Other/Unknown
Eval Date:	03-22-2017
Violations Found:	No
Eval Type:	Other, not routine, done by local agency
Eval Notes:	Not reported
Eval Division:	Los Angeles County Fire Department
Eval Program:	HW
Eval Source:	CERS
Eval General Type:	Compliance Evaluation Inspection
Eval Date:	10-28-2016
Violations Found:	Yes
Eval Type:	Routine done by local agency
Eval Notes:	Saul Lopez-MGR
Eval Division:	Los Angeles County Fire Department
Eval Program:	HMRRP
Eval Source:	CERS
Eval General Type:	Compliance Evaluation Inspection
Eval Date:	10-28-2016
Violations Found:	Yes
Eval Type:	Routine done by local agency
Eval Notes:	Saul Lopez-MGR
Eval Division:	Los Angeles County Fire Department
Eval Program:	HW
Eval Source:	CERS

Coordinates:

Site ID:	416813
Facility Name:	RPL Trucking Inc.
Env Int Type Code:	HMBP
Program ID:	10719466
Coord Name:	Not reported
Ref Point Type Desc:	Center of a facility or station.
Latitude:	34.105720
Longitude:	-117.954470

Affiliation:

Affiliation Type Desc:	Environmental Contact
Entity Name:	JOSE R LOPEZ
Entity Title:	Not reported
Affiliation Address:	15830 Alwood St,
Affiliation City:	La Puente
Affiliation State:	CA
Affiliation Country:	Not reported
Affiliation Zip:	91744
Affiliation Phone:	Not reported
Affiliation Type Desc:	Legal Owner
Entity Name:	Ramon Lopez V
Entity Title:	Not reported
Affiliation Address:	15830 Alwood St,

RPL TRUCKING INC. (Continued) **S123518353**

Affiliation City:	La Puente
Affiliation State:	CA
Affiliation Country:	United States
Affiliation Zip:	91744
Affiliation Phone:	(626) 918-8699
Affiliation Type Desc:	CUPA District
Entity Name:	Los Angeles County Fire
Entity Title:	Not reported
Affiliation Address:	5825 Rickenbacker Road
Affiliation City:	Commerce
Affiliation State:	CA
Affiliation Country:	Not reported
Affiliation Zip:	90040-3027
Affiliation Phone:	(323) 890-4000
Affiliation Type Desc:	Identification Signer
Entity Name:	Jose R Lopez
Entity Title:	Operations Manager
Affiliation Address:	Not reported
Affiliation City:	Not reported
Affiliation State:	Not reported
Affiliation Country:	Not reported
Affiliation Zip:	Not reported
Affiliation Phone:	Not reported
Affiliation Type Desc:	Document Preparer
Entity Name:	Saul Lopez
Entity Title:	Not reported
Affiliation Address:	Not reported
Affiliation City:	Not reported
Affiliation State:	Not reported
Affiliation Country:	Not reported
Affiliation Zip:	Not reported
Affiliation Phone:	Not reported
Affiliation Type Desc:	Facility Mailing Address
Entity Name:	Mailing Address
Entity Title:	Not reported
Affiliation Address:	15830 Alwood St,
Affiliation City:	La Puente
Affiliation State:	CA
Affiliation Country:	Not reported
Affiliation Zip:	91744
Affiliation Phone:	Not reported
Affiliation Type Desc:	Operator
Entity Name:	RPL Trucking, Inc.
Entity Title:	Not reported
Affiliation Address:	Not reported
Affiliation City:	Not reported
Affiliation State:	Not reported
Affiliation Country:	Not reported
Affiliation Zip:	Not reported
Affiliation Phone:	(626) 918-8699
Affiliation Type Desc:	Parent Corporation

RPL TRUCKING INC. (Continued) **S123518353**

Entity Name:	RPL Trucking Inc.
Entity Title:	Not reported
Affiliation Address:	Not reported
Affiliation City:	Not reported
Affiliation State:	Not reported
Affiliation Country:	Not reported
Affiliation Zip:	Not reported
Affiliation Phone:	Not reported

N269 **STEMCYTE INC** **RCRA NonGen / NLR** **1025869530**
West **13800 LIVE OAK AVE** **CAL000410981**
1/4-1/2 **BALDWIN PARK, CA 91706**
0.484 mi.
2555 ft. **Site 11 of 12 in cluster N**

Relative:
Lower

Actual:
402 ft.

RCRA NonGen / NLR:

Date Form Received by Agency:		2015-10-07 00:00:00.0
Handler Name:	STEMCYTE INC	
Handler Address:		13800 LIVE OAK AVE
Handler City,State,Zip:		BALDWIN PARK, CA 91706
EPA ID:		CAL000410981
Contact Name:		SEAN NILES
Contact Address:		13800 LIVE OAK AVE
Contact City,State,Zip:		BALDWIN PARK, CA 91706
Contact Telephone:		626-646-2500
Contact Fax:		626-430-5797
Contact Email:		SNILES@STEMCYTE.COM
Contact Title:		Not reported
EPA Region:		09
Land Type:		Not reported
Federal Waste Generator Description:		Not a generator, verified
Non-Notifier:		Not reported
Biennial Report Cycle:		Not reported
Accessibility:		Not reported
Active Site Indicator:		Handler Activities
State District Owner:		Not reported
State District:		Not reported
Mailing Address:		13800 LIVE OAK AVE
Mailing City,State,Zip:		BALDWIN PARK, CA 91706
Owner Name:		STEMCYTE INTERNATIONAL LTD
Owner Type:		Other
Operator Name:		SEAN NILES
Operator Type:		Other
Short-Term Generator Activity:		No
Importer Activity:		No
Mixed Waste Generator:		No
Transporter Activity:		No
Transfer Facility Activity:		No
Recycler Activity with Storage:		Yes
Small Quantity On-Site Burner Exemption:		No
Smelting Melting and Refining Furnace Exemption:		No
Underground Injection Control:		No
Off-Site Waste Receipt:		No
Universal Waste Indicator:		Yes
Universal Waste Destination Facility:		Yes
Federal Universal Waste:		No
Active Site Fed-Reg Treatment Storage and Disposal Facility:		Not reported

STEMCYTE INC (Continued) **1025869530**

Active Site Converter Treatment storage and Disposal Facility:	Not reported
Active Site State-Reg Treatment Storage and Disposal Facility:	Not reported
Active Site State-Reg Handler:	---
Federal Facility Indicator:	Not reported
Hazardous Secondary Material Indicator:	N
Sub-Part K Indicator:	Not reported
Commercial TSD Indicator:	No
Treatment Storage and Disposal Type:	Not reported
2018 GPRA Permit Baseline:	Not on the Baseline
2018 GPRA Renewals Baseline:	Not on the Baseline
Permit Renewals Workload Universe:	Not reported
Permit Workload Universe:	Not reported
Permit Progress Universe:	Not reported
Post-Closure Workload Universe:	Not reported
Closure Workload Universe:	Not reported
202 GPRA Corrective Action Baseline:	No
Corrective Action Workload Universe:	No
Subject to Corrective Action Universe:	No
Non-TSDFs Where RCRA CA has Been Imposed Universe:	No
TSDFs Potentially Subject to CA Under 3004 (u)/(v) Universe:	No
TSDFs Only Subject to CA under Discretionary Auth Universe:	No
Corrective Action Priority Ranking:	No NCAPS ranking
Environmental Control Indicator:	No
Institutional Control Indicator:	No
Human Exposure Controls Indicator:	N/A
Groundwater Controls Indicator:	N/A
Operating TSDF Universe:	Not reported
Full Enforcement Universe:	Not reported
Significant Non-Complier Universe:	No
Unaddressed Significant Non-Complier Universe:	No
Addressed Significant Non-Complier Universe:	No
Significant Non-Complier With a Compliance Schedule Universe:	No
Financial Assurance Required:	Not reported
Handler Date of Last Change:	2019-06-28 17:07:02.0
Recognized Trader-Importer:	No
Recognized Trader-Exporter:	No
Importer of Spent Lead Acid Batteries:	No
Exporter of Spent Lead Acid Batteries:	No
Recycler Activity Without Storage:	No
Manifest Broker:	No
Sub-Part P Indicator:	No

Handler - Owner Operator:

Owner/Operator Indicator:	Owner
Owner/Operator Name:	STEMCYTE INTERNATIONAL LTD
Legal Status:	Other
Date Became Current:	Not reported
Date Ended Current:	Not reported
Owner/Operator Address:	PO BOX 309
Owner/Operator City,State,Zip:	KY1-1104 CAYMAN ISLA 00000
Owner/Operator Telephone:	626-646-2500
Owner/Operator Telephone Ext:	Not reported
Owner/Operator Fax:	Not reported
Owner/Operator Email:	Not reported
Owner/Operator Indicator:	Operator

STEMCYTE INC (Continued) **1025869530**

Owner/Operator Name:	SEAN NILES
Legal Status:	Other
Date Became Current:	Not reported
Date Ended Current:	Not reported
Owner/Operator Address:	13800 LIVE OAK AVE
Owner/Operator City,State,Zip:	BALDWIN PARK, CA 91706
Owner/Operator Telephone:	626-646-2500
Owner/Operator Telephone Ext:	Not reported
Owner/Operator Fax:	Not reported
Owner/Operator Email:	Not reported

Historic Generators:

Receive Date:	2015-10-07 00:00:00.0
Handler Name: STEMCYTE INC	
Federal Waste Generator Description:	Not a generator, verified
State District Owner:	Not reported
Large Quantity Handler of Universal Waste:	No
Recognized Trader Importer:	Not reported
Recognized Trader Exporter:	Not reported
Spent Lead Acid Battery Importer:	Not reported
Spent Lead Acid Battery Exporter:	Not reported
Current Record:	Yes
Non Storage Recycler Activity:	Not reported
Electronic Manifest Broker:	Not reported

List of NAICS Codes and Descriptions:

NAICS Code:	621991
NAICS Description:	BLOOD AND ORGAN BANKS
NAICS Code:	621999
NAICS Description:	ALL OTHER MISCELLANEOUS AMBULATORY HEALTH CARE SERVICES

Facility Has Received Notices of Violations:

Violations:	No Violations Found

Evaluation Action Summary:

Evaluations:	No Evaluations Found

N270 West 1/4-1/2 0.484 mi. 2555 ft. | **COMPOSITE STRUCTURES** | **RCRA-SQG FINDS ECHO** | **1000593344 CAD982440174**

13800 LIVE OAK AVE BLDG F
BALDWIN PARK, CA 91706

Site 12 of 12 in cluster N

Relative: Lower
Actual: 402 ft.

RCRA-SQG:

Date Form Received by Agency:	1991-03-25 00:00:00.0
Handler Name:	COMPOSITE STRUCTURES
Handler Address:	13800 LIVE OAK AVE BLDG F
Handler City,State,Zip:	BALDWIN PARK, CA 91706
EPA ID:	CAD982440174
Contact Name:	ENVIRONMENTAL MANAGER
Contact Address:	13800 LIVE OAK AVE BLDG F
Contact City,State,Zip:	BALDWIN PARK, CA 91706
Contact Telephone:	818-358-3211
Contact Fax:	Not reported

COMPOSITE STRUCTURES (Continued) **1000593344**

Contact Email:	Not reported
Contact Title:	Not reported
EPA Region:	09
Land Type:	Other
Federal Waste Generator Description:	Small Quantity Generator
Non-Notifier:	Not reported
Biennial Report Cycle:	Not reported
Accessibility:	Not reported
Active Site Indicator:	Handler Activities
State District Owner:	CA
State District:	3
Mailing Address:	801 ROYAL OAK DR
Mailing City,State,Zip:	MONROVIA, CA 91016
Owner Name:	ALCOA COMPOSITES INC
Owner Type:	Private
Operator Name:	NOT REQUIRED
Operator Type:	Private
Short-Term Generator Activity:	No
Importer Activity:	No
Mixed Waste Generator:	No
Transporter Activity:	No
Transfer Facility Activity:	No
Recycler Activity with Storage:	No
Small Quantity On-Site Burner Exemption:	No
Smelting Melting and Refining Furnace Exemption:	No
Underground Injection Control:	No
Off-Site Waste Receipt:	No
Universal Waste Indicator:	No
Universal Waste Destination Facility:	No
Federal Universal Waste:	No
Active Site Fed-Reg Treatment Storage and Disposal Facility:	Not reported
Active Site Converter Treatment storage and Disposal Facility:	Not reported
Active Site State-Reg Treatment Storage and Disposal Facility:	Not reported
Active Site State-Reg Handler:	---
Federal Facility Indicator:	Not reported
Hazardous Secondary Material Indicator:	NN
Sub-Part K Indicator:	Not reported
Commercial TSD Indicator:	No
Treatment Storage and Disposal Type:	Not reported
2018 GPRA Permit Baseline:	Not on the Baseline
2018 GPRA Renewals Baseline:	Not on the Baseline
Permit Renewals Workload Universe:	Not reported
Permit Workload Universe:	Not reported
Permit Progress Universe:	Not reported
Post-Closure Workload Universe:	Not reported
Closure Workload Universe:	Not reported
202 GPRA Corrective Action Baseline:	No
Corrective Action Workload Universe:	No
Subject to Corrective Action Universe:	No
Non-TSDFs Where RCRA CA has Been Imposed Universe:	No
TSDFs Potentially Subject to CA Under 3004 (u)/(v) Universe:	No
TSDFs Only Subject to CA under Discretionary Auth Universe:	No
Corrective Action Priority Ranking:	No NCAPS ranking
Environmental Control Indicator:	No
Institutional Control Indicator:	No
Human Exposure Controls Indicator:	N/A
Groundwater Controls Indicator:	N/A

COMPOSITE STRUCTURES (Continued) **1000593344**

Operating TSDF Universe:	Not reported
Full Enforcement Universe:	Not reported
Significant Non-Complier Universe:	No
Unaddressed Significant Non-Complier Universe:	No
Addressed Significant Non-Complier Universe:	No
Significant Non-Complier With a Compliance Schedule Universe:	No
Financial Assurance Required:	Not reported
Handler Date of Last Change:	2002-06-27 03:33:47.0
Recognized Trader-Importer:	No
Recognized Trader-Exporter:	No
Importer of Spent Lead Acid Batteries:	No
Exporter of Spent Lead Acid Batteries:	No
Recycler Activity Without Storage:	Not reported
Manifest Broker:	Not reported
Sub-Part P Indicator:	Not reported

Handler - Owner Operator:

Owner/Operator Indicator:	Operator
Owner/Operator Name:	NOT REQUIRED
Legal Status:	Private
Date Became Current:	Not reported
Date Ended Current:	Not reported
Owner/Operator Address:	NOT REQUIRED
Owner/Operator City,State,Zip:	NOT REQUIRED, ME 99999
Owner/Operator Telephone:	415-555-1212
Owner/Operator Telephone Ext:	Not reported
Owner/Operator Fax:	Not reported
Owner/Operator Email:	Not reported

Owner/Operator Indicator:	Owner
Owner/Operator Name:	ALCOA COMPOSITES INC
Legal Status:	Private
Date Became Current:	Not reported
Date Ended Current:	Not reported
Owner/Operator Address:	NOT REQUIRED
Owner/Operator City,State,Zip:	NOT REQUIRED, ME 99999
Owner/Operator Telephone:	415-555-1212
Owner/Operator Telephone Ext:	Not reported
Owner/Operator Fax:	Not reported
Owner/Operator Email:	Not reported

Historic Generators:

Receive Date:	1991-03-25 00:00:00.0
Handler Name: COMPOSITE STRUCTURES	
Federal Waste Generator Description:	Small Quantity Generator
State District Owner:	CA
Large Quantity Handler of Universal Waste:	No
Recognized Trader Importer:	No
Recognized Trader Exporter:	No
Spent Lead Acid Battery Importer:	No
Spent Lead Acid Battery Exporter:	No
Current Record:	Yes
Non Storage Recycler Activity:	Not reported
Electronic Manifest Broker:	Not reported

COMPOSITE STRUCTURES (Continued) **1000593344**

List of NAICS Codes and Descriptions:
NAICS Codes: No NAICS Codes Found

Facility Has Received Notices of Violations:
Violations: No Violations Found

Evaluation Action Summary:
Evaluations: No Evaluations Found

FINDS:
Registry ID: 110002813028

Click Here:

Environmental Interest/Information System:
RCRAInfo is a national information system that supports the Resource Conservation and Recovery Act (RCRA) program through the tracking of events and activities related to facilities that generate, transport, and treat, store, or dispose of hazardous waste. RCRAInfo allows RCRA program staff to track the notification, permit, compliance, and corrective action activities required under RCRA.

Click this hyperlink while viewing on your computer to access additional FINDS: detail in the EDR Site Report.

ECHO:
Envid: 1000593344
Registry ID: 110002813028
DFR URL: http://echo.epa.gov/detailed-facility-report?fid=110002813028
Name: COMPOSITE STRUCTURES
Address: 13800 LIVE OAK AVE BLDG F
City,State,Zip: BALDWIN PARK, CA 91706

O271 **KENNEL** **WIP** **S106766984**
East **5116 BLEECKER ST** **N/A**
1/4-1/2 **BALDWIN PARK, CA 91706**
0.484 mi.
2557 ft. **Site 6 of 12 in cluster O**

Relative:
Higher

Actual:
436 ft.

WIP:
Name: KENNEL
Address: 5116 Bleecker St
City,State,Zip: BALDWIN PARK, CA 91706
Region: 4
File Number: 108.1165
File Status: **Historical**
Staff: RSK
Facility Suite: Not reported

O272 **GOLDEN WEST GUNITE INC** **HIST UST** **U001568759**
East **5104 BLEECKER** **N/A**
1/4-1/2 **BALDWIN PARK, CA 91706**
0.487 mi.
2569 ft. **Site 7 of 12 in cluster O**

Relative:
Higher

Actual:
434 ft.

HIST UST:

Name:	GOLDEN WEST GUNITE INC
Address:	5104 BLEECKER
City,State,Zip:	BALDWIN PARK, CA 91706
File Number:	00026BEC
URL:	http://geotracker.waterboards.ca.gov/ustpdfs/pdf/00026BEC.pdf
Region:	STATE
Facility ID:	00000065859
Facility Type:	Other
Other Type:	CONSTRUCTION
Contact Name:	JOE OR MANNY LOPEZ
Telephone:	8189602797
Owner Name:	GOLDEN WEST GUNITE, INC.
Owner Address:	5104 BLEEKER
Owner City,St,Zip:	BLADWIN PARK, CA 91706
Total Tanks:	0002
Tank Num:	001
Container Num:	1
Year Installed:	Not reported
Tank Capacity:	00001000
Tank Used for:	PRODUCT
Type of Fuel:	DIESEL
Container Construction Thickness:	Not reported
Leak Detection:	Visual, Stock Inventor
Tank Num:	002
Container Num:	2
Year Installed:	Not reported
Tank Capacity:	00001000
Tank Used for:	PRODUCT
Type of Fuel:	UNLEADED
Container Construction Thickness:	Not reported
Leak Detection:	Visual, Stock Inventor

Click here for Geo Tracker PDF:

O273 **GOLDEN WEST GUNITE** **WIP** **S106766983**
East **5104 BLEECKER ST** **N/A**
1/4-1/2 **BALDWIN PARK, CA 91706**
0.487 mi.
2569 ft. **Site 8 of 12 in cluster O**

Relative:
Higher

Actual:
434 ft.

WIP:

Name:	GOLDEN WEST GUNITE
Address:	5104 Bleecker St
City,State,Zip:	BALDWIN PARK, CA 91706
Region:	4
File Number:	108.1163
File Status:	**Historical**
Staff:	DKOO
Facility Suite:	Not reported

O274
East
1/4-1/2
0.488 mi.
2577 ft.

ARGO ELECTRONICS, INC.
5054 BLEECKER ST
BALDWIN PARK, CA 91706

Site 9 of 12 in cluster O

WIP **S106766982**
N/A

Relative:
Higher

Actual:
434 ft.

WIP:

Name:	ARGO ELECTRONICS, INC.
Address:	5054 Bleecker St
City,State,Zip:	BALDWIN PARK, CA 91706
Region:	4
File Number:	108.1162
File Status:	**Historical**
Staff:	RSK
Facility Suite:	Not reported

P275
SSE
1/4-1/2
0.488 mi.
2578 ft.

MAINE AUTO PARTS, INC.
4749 MAINE AVE
BALDWIN PARK, CA 91706

Site 1 of 4 in cluster P

WIP **S106767146**
N/A

Relative:
Lower

Actual:
406 ft.

WIP:

Name:	MAINE AUTO PARTS, INC.
Address:	4749 Maine Ave
City,State,Zip:	BALDWIN PARK, CA 91706
Region:	4
File Number:	108.1417
File Status:	**Historical**
Staff:	RASTON
Facility Suite:	Not reported

O276
East
1/4-1/2
0.490 mi.
2588 ft.

MIKE LIN
5048 BLEECKER ST
BALDWIN PARK, CA 91706

Site 10 of 12 in cluster O

WIP **S106766311**
N/A

Relative:
Higher

Actual:
433 ft.

WIP:

Name:	MIKE LIN
Address:	5048 Bleecker St
City,State,Zip:	BALDWIN PARK, CA 91706
Region:	4
File Number:	108.0131
File Status:	**Historical**
Staff:	UNIDENTIFIED
Facility Suite:	Not reported

M277 **911 AUTO COLLISION INC** **RCRA NonGen / NLR** **1026490513**
East **14808 ARROW HWY** **CAL000455243**
1/4-1/2 **BALDWIN PARK, CA 91706**
0.491 mi.
2592 ft. **Site 11 of 11 in cluster M**

Relative:
Higher

Actual:
442 ft.

RCRA NonGen / NLR:

Date Form Received by Agency:		2020-06-24 00:00:00.0
Handler Name:	911 AUTO COLLISION INC	
Handler Address:		14808 ARROW HWY
Handler City,State,Zip:		BALDWIN PARK, CA 91706
EPA ID:		CAL000455243
Contact Name:		VAGE DISHAGADZNYAN
Contact Address:		14808 ARROW HWY
Contact City,State,Zip:		BALDWIN PARK, CA 91706
Contact Telephone:		818-983-5054
Contact Fax:		Not reported
Contact Email:		BALDWINWHOLESALE@GMAIL.COM
Contact Title:		Not reported
EPA Region:		09
Land Type:		Not reported
Federal Waste Generator Description:		Not a generator, verified
Non-Notifier:		Not reported
Biennial Report Cycle:		Not reported
Accessibility:		Not reported
Active Site Indicator:		Not reported
State District Owner:		Not reported
State District:		Not reported
Mailing Address:		14808 ARROW HWY
Mailing City,State,Zip:		BALDWIN PARK, CA 91706
Owner Name:		911 AUTO COLLISION INC
Owner Type:		Other
Operator Name:		VAGE DISHAGADZNYAN
Operator Type:		Other
Short-Term Generator Activity:		No
Importer Activity:		No
Mixed Waste Generator:		No
Transporter Activity:		No
Transfer Facility Activity:		No
Recycler Activity with Storage:		No
Small Quantity On-Site Burner Exemption:		No
Smelting Melting and Refining Furnace Exemption:		No
Underground Injection Control:		No
Off-Site Waste Receipt:		No
Universal Waste Indicator:		No
Universal Waste Destination Facility:		No
Federal Universal Waste:		No
Active Site Fed-Reg Treatment Storage and Disposal Facility:		Not reported
Active Site Converter Treatment storage and Disposal Facility:		Not reported
Active Site State-Reg Treatment Storage and Disposal Facility:		Not reported
Active Site State-Reg Handler:		---
Federal Facility Indicator:		Not reported
Hazardous Secondary Material Indicator:		N
Sub-Part K Indicator:		Not reported
Commercial TSD Indicator:		No
Treatment Storage and Disposal Type:		Not reported
2018 GPRA Permit Baseline:		Not on the Baseline
2018 GPRA Renewals Baseline:		Not on the Baseline
Permit Renewals Workload Universe:		Not reported

911 AUTO COLLISION INC (Continued) **1026490513**

Permit Workload Universe:	Not reported
Permit Progress Universe:	Not reported
Post-Closure Workload Universe:	Not reported
Closure Workload Universe:	Not reported
202 GPRA Corrective Action Baseline:	No
Corrective Action Workload Universe:	No
Subject to Corrective Action Universe:	No
Non-TSDFs Where RCRA CA has Been Imposed Universe:	No
TSDFs Potentially Subject to CA Under 3004 (u)/(v) Universe:	No
TSDFs Only Subject to CA under Discretionary Auth Universe:	No
Corrective Action Priority Ranking:	No NCAPS ranking
Environmental Control Indicator:	No
Institutional Control Indicator:	No
Human Exposure Controls Indicator:	N/A
Groundwater Controls Indicator:	N/A
Operating TSDF Universe:	Not reported
Full Enforcement Universe:	Not reported
Significant Non-Complier Universe:	No
Unaddressed Significant Non-Complier Universe:	No
Addressed Significant Non-Complier Universe:	No
Significant Non-Complier With a Compliance Schedule Universe:	No
Financial Assurance Required:	Not reported
Handler Date of Last Change:	2020-07-10 18:45:31.0
Recognized Trader-Importer:	No
Recognized Trader-Exporter:	No
Importer of Spent Lead Acid Batteries:	No
Exporter of Spent Lead Acid Batteries:	No
Recycler Activity Without Storage:	No
Manifest Broker:	No
Sub-Part P Indicator:	No

Handler - Owner Operator:

Owner/Operator Indicator:	Operator
Owner/Operator Name:	VAGE DISHAGADZNYAN
Legal Status:	Other
Date Became Current:	Not reported
Date Ended Current:	Not reported
Owner/Operator Address:	14808 ARROW HWY
Owner/Operator City,State,Zip:	BALDWIN PARK, CA 91706
Owner/Operator Telephone:	818-983-5054
Owner/Operator Telephone Ext:	Not reported
Owner/Operator Fax:	Not reported
Owner/Operator Email:	Not reported

Owner/Operator Indicator:	Owner
Owner/Operator Name:	911 AUTO COLLISION INC
Legal Status:	Other
Date Became Current:	Not reported
Date Ended Current:	Not reported
Owner/Operator Address:	14808 ARROW HWY
Owner/Operator City,State,Zip:	BALDWIN PARK, CA 91706
Owner/Operator Telephone:	818-983-5054
Owner/Operator Telephone Ext:	Not reported
Owner/Operator Fax:	Not reported
Owner/Operator Email:	Not reported

911 AUTO COLLISION INC (Continued) **1026490513**

Historic Generators:

Receive Date:	2020-06-24 00:00:00.0
Handler Name:	911 AUTO COLLISION INC
Federal Waste Generator Description:	Not a generator, verified
State District Owner:	Not reported
Large Quantity Handler of Universal Waste:	No
Recognized Trader Importer:	No
Recognized Trader Exporter:	No
Spent Lead Acid Battery Importer:	No
Spent Lead Acid Battery Exporter:	No
Current Record:	Yes
Non Storage Recycler Activity:	Not reported
Electronic Manifest Broker:	Not reported

List of NAICS Codes and Descriptions:

NAICS Code:	811111
NAICS Description:	GENERAL AUTOMOTIVE REPAIR

Facility Has Received Notices of Violations:

Violations:	No Violations Found

Evaluation Action Summary:

Evaluations:	No Evaluations Found

Q278 **WEBSTER LABS, INC.** **WIP** **S103662984**
WSW **5114 COMMERCE DR** **N/A**
1/4-1/2 **BALDWIN PARK, CA 91706**
0.494 mi.
2609 ft. **Site 1 of 2 in cluster Q**

Relative:
Lower

Actual:
397 ft.

WIP:

Name:	WEBSTER LABS, INC.
Address:	5114 Commerce Dr
City,State,Zip:	BALDWIN PARK, CA 91706
Region:	4
File Number:	108.1211
File Status:	**Historical**
Staff:	WLIU
Facility Suite:	Not reported

Q279 **BIOSENSE WEBSTER INC** **RCRA NonGen / NLR** **1024850146**
WSW **5114 COMMERCE DR** **CAL000407472**
1/4-1/2 **BALDWIN PARK, CA 91706**
0.494 mi.
2609 ft. **Site 2 of 2 in cluster Q**

Relative:
Lower

Actual:
397 ft.

RCRA NonGen / NLR:

Date Form Received by Agency:		2015-06-04 00:00:00.0
Handler Name:	BIOSENSE WEBSTER INC	
Handler Address:		5114 COMMERCE DR
Handler City,State,Zip:		BALDWIN PARK, CA 91706
EPA ID:		CAL000407472
Contact Name:		WILLIAM K MUIRU

BIOSENSE WEBSTER INC (Continued) **1024850146**

Contact Address:	15715 ARROW HWY
Contact City,State,Zip:	IRWINDALE, CA 91706
Contact Telephone:	626-257-9211
Contact Fax:	Not reported
Contact Email:	WMUIRU@ITS.JNJ.COM
Contact Title:	Not reported
EPA Region:	09
Land Type:	Not reported
Federal Waste Generator Description:	Not a generator, verified
Non-Notifier:	Not reported
Biennial Report Cycle:	Not reported
Accessibility:	Not reported
Active Site Indicator:	Handler Activities
State District Owner:	Not reported
State District:	Not reported
Mailing Address:	15715 ARROW HIGHWAY
Mailing City,State,Zip:	IRWINDALE, CA 91706-0000
Owner Name:	BIOSENSE WEBSTER INC
Owner Type:	Other
Operator Name:	WILLIAM K MUIRU
Operator Type:	Other
Short-Term Generator Activity:	No
Importer Activity:	No
Mixed Waste Generator:	No
Transporter Activity:	No
Transfer Facility Activity:	No
Recycler Activity with Storage:	No
Small Quantity On-Site Burner Exemption:	No
Smelting Melting and Refining Furnace Exemption:	No
Underground Injection Control:	No
Off-Site Waste Receipt:	No
Universal Waste Indicator:	Yes
Universal Waste Destination Facility:	Yes
Federal Universal Waste:	No
Active Site Fed-Reg Treatment Storage and Disposal Facility:	Not reported
Active Site Converter Treatment storage and Disposal Facility:	Not reported
Active Site State-Reg Treatment Storage and Disposal Facility:	Not reported
Active Site State-Reg Handler:	---
Federal Facility Indicator:	Not reported
Hazardous Secondary Material Indicator:	N
Sub-Part K Indicator:	Not reported
Commercial TSD Indicator:	No
Treatment Storage and Disposal Type:	Not reported
2018 GPRA Permit Baseline:	Not on the Baseline
2018 GPRA Renewals Baseline:	Not on the Baseline
Permit Renewals Workload Universe:	Not reported
Permit Workload Universe:	Not reported
Permit Progress Universe:	Not reported
Post-Closure Workload Universe:	Not reported
Closure Workload Universe:	Not reported
202 GPRA Corrective Action Baseline:	No
Corrective Action Workload Universe:	No
Subject to Corrective Action Universe:	No
Non-TSDFs Where RCRA CA has Been Imposed Universe:	No
TSDFs Potentially Subject to CA Under 3004 (u)/(v) Universe:	No
TSDFs Only Subject to CA under Discretionary Auth Universe:	No
Corrective Action Priority Ranking:	No NCAPS ranking

BIOSENSE WEBSTER INC (Continued) **1024850146**

Environmental Control Indicator:	No
Institutional Control Indicator:	No
Human Exposure Controls Indicator:	N/A
Groundwater Controls Indicator:	N/A
Operating TSDF Universe:	Not reported
Full Enforcement Universe:	Not reported
Significant Non-Complier Universe:	No
Unaddressed Significant Non-Complier Universe:	No
Addressed Significant Non-Complier Universe:	No
Significant Non-Complier With a Compliance Schedule Universe:	No
Financial Assurance Required:	Not reported
Handler Date of Last Change:	2018-09-06 17:06:14.0
Recognized Trader-Importer:	No
Recognized Trader-Exporter:	No
Importer of Spent Lead Acid Batteries:	No
Exporter of Spent Lead Acid Batteries:	No
Recycler Activity Without Storage:	No
Manifest Broker:	No
Sub-Part P Indicator:	No

Handler - Owner Operator:

Owner/Operator Indicator:	Operator
Owner/Operator Name:	WILLIAM K MUIRU
Legal Status:	Other
Date Became Current:	Not reported
Date Ended Current:	Not reported
Owner/Operator Address:	15715 ARROW HWY
Owner/Operator City,State,Zip:	IRWINDALE, CA 91706
Owner/Operator Telephone:	626-257-9211
Owner/Operator Telephone Ext:	Not reported
Owner/Operator Fax:	Not reported
Owner/Operator Email:	Not reported

Owner/Operator Indicator:	Owner
Owner/Operator Name:	BIOSENSE WEBSTER INC
Legal Status:	Other
Date Became Current:	Not reported
Date Ended Current:	Not reported
Owner/Operator Address:	ONE JOHNSON & JOHNSON PLAZA
Owner/Operator City,State,Zip:	NEW BRUNSWICK, NJ 08933-0000
Owner/Operator Telephone:	732-524-3218
Owner/Operator Telephone Ext:	Not reported
Owner/Operator Fax:	Not reported
Owner/Operator Email:	Not reported

Historic Generators:

Receive Date:	2015-06-04 00:00:00.0
Handler Name: BIOSENSE WEBSTER INC	
Federal Waste Generator Description:	Not a generator, verified
State District Owner:	Not reported
Large Quantity Handler of Universal Waste:	No
Recognized Trader Importer:	No
Recognized Trader Exporter:	No
Spent Lead Acid Battery Importer:	No
Spent Lead Acid Battery Exporter:	No

BIOSENSE WEBSTER INC (Continued) **1024850146**

Current Record: Yes
Non Storage Recycler Activity: Not reported
Electronic Manifest Broker: Not reported

List of NAICS Codes and Descriptions:
NAICS Code: 339112
NAICS Description: SURGICAL AND MEDICAL INSTRUMENT MANUFACTURING

Facility Has Received Notices of Violations:
Violations: No Violations Found

Evaluation Action Summary:
Evaluations: No Evaluations Found

O280 ESE 1/4-1/2 0.495 mi. 2615 ft. | **WAYNE THE DIGGER & CO.,** | **WIP** | **S106766981**
5034 BLEECKER ST | **N/A**
BALDWIN PARK, CA 91706

Site 11 of 12 in cluster O

Relative: Higher
Actual: 433 ft.

WIP:
Name: WAYNE THE DIGGER & CO.,
Address: 5034 Bleecker St
City,State,Zip: BALDWIN PARK, CA 91706
Region: 4
File Number: 108.1161
File Status: Historical
Staff: RSK
Facility Suite: Not reported

P281 SSE 1/4-1/2 0.499 mi. 2635 ft. | **BOB DUNLAP PAINT** | **HIST UST** | **U001568729**
4744 MAINE AVE | **WIP** | **N/A**
BALDWIN PARK, CA 91706

Site 2 of 4 in cluster P

Relative: Lower
Actual: 408 ft.

HIST UST:
Name: BOB DUNLAP PAINT INC.
Address: 4744 MAINE AVE
City,State,Zip: BALDWIN PARK, CA 91706
File Number: Not reported
URL: Not reported
Region: STATE
Facility ID: 00000068851
Facility Type: Other
Other Type: PAINT STORE
Contact Name: BOB DUNLAP
Telephone: 8189625148
Owner Name: BOB DUNLAP PAINT INC.
Owner Address: 4744 NORTH MAINE STREET
Owner City,St,Zip: BALDWIN PARK, CA 91706
Total Tanks: 0003

Tank Num: 001

BOB DUNLAP PAINT (Continued) **U001568729**

Container Num:	1
Year Installed:	1965
Tank Capacity:	00000500
Tank Used for:	WASTE
Type of Fuel:	1
Container Construction Thickness:	X
Leak Detection:	None

Tank Num:	002
Container Num:	2
Year Installed:	1976
Tank Capacity:	00002000
Tank Used for:	PRODUCT
Type of Fuel:	Not reported
Container Construction Thickness:	Not reported
Leak Detection:	None

Tank Num:	003
Container Num:	3
Year Installed:	1976
Tank Capacity:	00003000
Tank Used for:	PRODUCT
Type of Fuel:	Not reported
Container Construction Thickness:	Not reported
Leak Detection:	None

WIP:

Name:	BOB DUNLAP PAINT
Address:	4744 Maine Ave
City,State,Zip:	BALDWIN PARK, CA 91706
Region:	4
File Number:	108.1416
File Status:	**Historical**
Staff:	MSMYTHE
Facility Suite:	Not reported

P282 **BOB DUNLAP PAINT INC** **HIST UST** **S118408050**
SSE **4744 NORTH MAINE STREET** **N/A**
1/4-1/2 **BALDWIN PARK, CA 91706**
0.500 mi.
2639 ft. **Site 3 of 4 in cluster P**

Relative:
Lower

Actual:
407 ft.

HIST UST:

Name:	BOB DUNLAP PAINT INC
Address:	4744 NORTH MAINE STREET
City,State,Zip:	BALDWIN PARK, CA 91706
File Number:	000267C9
URL:	http://geotracker.waterboards.ca.gov/ustpdfs/pdf/000267C9.pdf
Region:	Not reported
Facility ID:	Not reported
Facility Type:	Not reported
Other Type:	Not reported
Contact Name:	Not reported
Telephone:	Not reported
Owner Name:	Not reported
Owner Address:	Not reported
Owner City,St,Zip:	Not reported

BOB DUNLAP PAINT INC (Continued) **S118408050**

Total Tanks:	Not reported
Tank Num:	Not reported
Container Num:	Not reported
Year Installed:	Not reported
Tank Capacity:	Not reported
Tank Used for:	Not reported
Type of Fuel:	Not reported
Container Construction Thickness:	Not reported
Leak Detection:	Not reported

Click here for Geo Tracker PDF:

P283 **BOB DUNLAP PAINT INC** **SWEEPS UST** **S101618735**
SSE **4744 N MAINE AVE** **CA FID UST** **N/A**
1/4-1/2 **BALDWIN PARK, CA 91706**
0.500 mi.
2639 ft. **Site 4 of 4 in cluster P**

Relative:
Lower

Actual:
407 ft.

SWEEPS UST:

Name:	BOB DUNLAP PAINT INC
Address:	4744 N MAINE AVE
City:	BALDWIN PARK
Status:	Not reported
Comp Number:	15768
Number:	Not reported
Board Of Equalization:	Not reported
Referral Date:	Not reported
Action Date:	Not reported
Created Date:	Not reported
Owner Tank Id:	Not reported
SWRCB Tank Id:	19-000-015768-000001
Tank Status:	Not reported
Capacity:	2000
Active Date:	Not reported
Tank Use:	PETROLEUM
STG:	PRODUCT
Content:	Not reported
Number Of Tanks:	3

Name:	BOB DUNLAP PAINT INC
Address:	4744 N MAINE AVE
City:	BALDWIN PARK
Status:	Not reported
Comp Number:	15768
Number:	Not reported
Board Of Equalization:	Not reported
Referral Date:	Not reported
Action Date:	Not reported
Created Date:	Not reported
Owner Tank Id:	Not reported
SWRCB Tank Id:	19-000-015768-000002
Tank Status:	Not reported
Capacity:	2000
Active Date:	Not reported
Tank Use:	CHEMICAL
STG:	PRODUCT
Content:	Not reported

BOB DUNLAP PAINT INC (Continued) **S101618735**

Number Of Tanks: Not reported

Name: BOB DUNLAP PAINT INC
Address: 4744 N MAINE AVE
City: BALDWIN PARK
Status: Not reported
Comp Number: 15768
Number: Not reported
Board Of Equalization: Not reported
Referral Date: Not reported
Action Date: Not reported
Created Date: Not reported
Owner Tank Id: Not reported
SWRCB Tank Id: 19-000-015768-000003
Tank Status: Not reported
Capacity: 550
Active Date: Not reported
Tank Use: M.V. FUEL
STG: PRODUCT
Content: REG UNLEADED
Number Of Tanks: Not reported

CA FID UST:
Facility ID: 19040833
Regulated By: UTNKI
Regulated ID: Not reported
Cortese Code: Not reported
SIC Code: Not reported
Facility Phone: 8189625148
Mail To: Not reported
Mailing Address: 4744 N MAINE AVE
Mailing Address 2: Not reported
Mailing City,St,Zip: BALDWIN PARK 91706
Contact: Not reported
Contact Phone: Not reported
DUNs Number: Not reported
NPDES Number: Not reported
EPA ID: Not reported
Comments: Not reported
Status: Inactive

O284 **M. F. BOLSTER FLOORING CO.** **LUST** **S106448213**
ESE **5020 BLEECKER ST.** **CPS-SLIC** **N/A**
1/2-1 **BALDWIN PARK, CA 91706** **SWEEPS UST**
0.500 mi. **WIP**
2641 ft. **Site 12 of 12 in cluster O** **CERS**

Relative:
Higher

Actual:
432 ft.

LUST REG 4:
Region: 4
Regional Board: 04
County: Los Angeles
Facility Id: R-14122
Status: Leak being confirmed
Substance: Gasoline
Substance Quantity: Not reported
Local Case No: 13701-014122
Case Type: Soil

M. F. BOLSTER FLOORING CO. (Continued) **S106448213**

Abatement Method Used at the Site:		Not reported
Global ID:	T0603760797	
W Global ID:	Not reported	
Staff:	UNK	
Local Agency:	19000	
Cross Street:	Not reported	
Enforcement Type:	Not reported	
Date Leak Discovered:	1/5/2004	
Date Leak First Reported:		2/4/2004
Date Leak Record Entered:	Not reported	
Date Confirmation Began:	2/4/2004	
Date Leak Stopped:	12/30/2003	
Date Case Last Changed on Database:		Not reported
Date the Case was Closed:		Not reported
How Leak Discovered:	OM	
How Leak Stopped:	Close Tank	
Cause of Leak:	UNK	
Leak Source:	UNK	
Operator:	Not reported	
Water System:	Not reported	
Well Name:	Not reported	
Approx. Dist To Production Well (ft):		Not reported
Source of Cleanup Funding:		UNK
Preliminary Site Assessment Workplan Submitted:		Not reported
Preliminary Site Assessment Began:		Not reported
Pollution Characterization Began:		Not reported
Remediation Plan Submitted:		Not reported
Remedial Action Underway:		Not reported
Post Remedial Action Monitoring Began:		Not reported
Enforcement Action Date:		Not reported
Historical Max MTBE Date:		Not reported
Hist Max MTBE Conc in Groundwater:		Not reported
Hist Max MTBE Conc in Soil:		0
Significant Interim Remedial Action Taken:		Not reported
GW Qualifier:	Not reported	
Soil Qualifier:	ND	
Organization:	Not reported	
Owner Contact:	Not reported	
Responsible Party:	ROBERT BOLSTER	
RP Address:	5020 BLEECKER ST.	
Program:	Not reported	
Lat/Long:	0 / 0	
Local Agency Staff:	Not reported	
Beneficial Use:	Not reported	
Priority:	Not reported	
Cleanup Fund Id:	Not reported	
Suspended:	Not reported	
Assigned Name:	Not reported	
Summary:	Not reported	

CPS-SLIC:

Name:	M. F. BOLSTER FLOORING CO.
Address:	5020 BLEECKER ST.
City,State,Zip:	BALDWIN PARK, CA 91706
Region:	STATE
Facility Status:	**Completed - Case Closed**
Status Date:	05/25/2004

M. F. BOLSTER FLOORING CO. (Continued) **S106448213**

Global Id:	T0603760797
Lead Agency:	LOS ANGELES COUNTY
Lead Agency Case Number:	13701-014122
Latitude:	34.103854
Longitude:	-117.955054
Case Type:	Cleanup Program Site
Case Worker:	TS
Local Agency:	LOS ANGELES COUNTY
RB Case Number:	R-14122
File Location:	Not reported
Potential Media Affected:	Soil
Potential Contaminants of Concern:	Gasoline
Site History:	Not reported

Click here to access the California GeoTracker records for this facility:

SWEEPS UST:

Name:	BOLSTER CO
Address:	5020 BLEECKER ST
City:	BALDWIN PARK
Status:	Active
Comp Number:	14122
Number:	9
Board Of Equalization:	Not reported
Referral Date:	06-30-89
Action Date:	Not reported
Created Date:	06-30-89
Owner Tank Id:	Not reported
SWRCB Tank Id:	Not reported
Tank Status:	Not reported
Capacity:	Not reported
Active Date:	Not reported
Tank Use:	Not reported
STG:	Not reported
Content:	Not reported
Number Of Tanks:	Not reported

WIP:

Name:	M. F. BOLSTER FLOORING
Address:	5020 Bleecker St
City,State,Zip:	BALDWIN PARK, CA 91706
Region:	4
File Number:	108.1160
File Status:	**Historical**
Staff:	TB
Facility Suite:	Not reported

CERS:

Name:	M. F. BOLSTER FLOORING CO.
Address:	5020 BLEECKER ST.
City,State,Zip:	BALDWIN PARK, CA 91706
Site ID:	193385
CERS ID:	T0603760797
CERS Description:	Cleanup Program Site

Affiliation:

M. F. BOLSTER FLOORING CO. (Continued) **S106448213**

Affiliation Type Desc:	Local Agency Caseworker
Entity Name:	TIM SMITH - LOS ANGELES COUNTY
Entity Title:	Not reported
Affiliation Address:	900 S. FREMONT AVE.
Affiliation City:	ALHAMBRA
Affiliation State:	CA
Affiliation Country:	Not reported
Affiliation Zip:	Not reported
Affiliation Phone:	Not reported

Affiliation Type Desc:	Regional Board Caseworker
Entity Name:	YUE RONG - LOS ANGELES RWQCB (REGION 4)
Entity Title:	Not reported
Affiliation Address:	320 W. 4TH ST., SUITE 200
Affiliation City:	Los Angeles
Affiliation State:	CA
Affiliation Country:	Not reported
Affiliation Zip:	Not reported
Affiliation Phone:	Not reported

R285 **JONELL OIL CORP** **SEMS** **1000204976**
NW **13649 LIVE OAK LANE** **RCRA-SQG** **CAD981393077**
1/2-1 **IRWINDALE, CA 91706** **FINDS**
0.595 mi. **ECHO**
3144 ft. **Site 1 of 2 in cluster R**

Relative:
Higher

Actual:
423 ft.

SEMS:

Site ID:	0902311
EPA ID:	CAD981393077
Name:	JONELL BIOTECH INC.
Address:	13649 LIVE OAK LANE
Address 2:	Not reported
City,State,Zip:	IRWINDALE, CA 91706
Cong District:	30
FIPS Code:	06037
Latitude:	Not reported
Longitude:	Not reported
FF:	N
NPL:	Site is Part of NPL Site
Non NPL Status:	Not reported

SEMS Detail:

Region:	09
Site ID:	0902311
EPA ID:	CAD981393077
Site Name:	JONELL BIOTECH INC.
NPL:	A
FF:	N
OU:	00
Action Code:	DS
Action Name:	DISCVRY
SEQ:	1
Start Date:	1990-10-26 04:00:00
Finish Date:	10/26/1990 4:00:00 AM
Qual:	Not reported
Current Action Lead:	EPA Perf

JONELL OIL CORP (Continued) **1000204976**

RCRA-SQG:

Date Form Received by Agency:	1986-02-25 00:00:00.0
Handler Name:	JONELL OIL CORP
Handler Address:	13649 LIVE OAK LANE
Handler City,State,Zip:	IRWINDALE, CA 91706
EPA ID:	CAD981393077
Contact Name:	ENVIRONMENTAL MANAGER
Contact Address:	13649 LIVE OAK LANE
Contact City,State,Zip:	IRWINDALE, CA 91706
Contact Telephone:	818-999-9999
Contact Fax:	Not reported
Contact Email:	Not reported
Contact Title:	Not reported
EPA Region:	09
Land Type:	Other
Federal Waste Generator Description:	Small Quantity Generator
Non-Notifier:	Not reported
Biennial Report Cycle:	Not reported
Accessibility:	Not reported
Active Site Indicator:	Handler Activities
State District Owner:	CA
State District:	3
Mailing Address:	13649 LIVE OAK LANE
Mailing City,State,Zip:	IRWINDALE, CA 91706
Owner Name:	J & H TARAZI
Owner Type:	Private
Operator Name:	NOT REQUIRED
Operator Type:	Private
Short-Term Generator Activity:	No
Importer Activity:	No
Mixed Waste Generator:	No
Transporter Activity:	No
Transfer Facility Activity:	No
Recycler Activity with Storage:	No
Small Quantity On-Site Burner Exemption:	No
Smelting Melting and Refining Furnace Exemption:	No
Underground Injection Control:	No
Off-Site Waste Receipt:	No
Universal Waste Indicator:	No
Universal Waste Destination Facility:	No
Federal Universal Waste:	No
Active Site Fed-Reg Treatment Storage and Disposal Facility:	Not reported
Active Site Converter Treatment storage and Disposal Facility:	Not reported
Active Site State-Reg Treatment Storage and Disposal Facility:	Not reported
Active Site State-Reg Handler:	---
Federal Facility Indicator:	Not reported
Hazardous Secondary Material Indicator:	N
Sub-Part K Indicator:	Not reported
Commercial TSD Indicator:	No
Treatment Storage and Disposal Type:	Not reported
2018 GPRA Permit Baseline:	Not on the Baseline
2018 GPRA Renewals Baseline:	Not on the Baseline
Permit Renewals Workload Universe:	Not reported
Permit Workload Universe:	Not reported
Permit Progress Universe:	Not reported
Post-Closure Workload Universe:	Not reported
Closure Workload Universe:	Not reported

JONELL OIL CORP (Continued) **1000204976**

202 GPRA Corrective Action Baseline:	No
Corrective Action Workload Universe:	No
Subject to Corrective Action Universe:	No
Non-TSDFs Where RCRA CA has Been Imposed Universe:	No
TSDFs Potentially Subject to CA Under 3004 (u)/(v) Universe:	No
TSDFs Only Subject to CA under Discretionary Auth Universe:	No
Corrective Action Priority Ranking:	No NCAPS ranking
Environmental Control Indicator:	No
Institutional Control Indicator:	No
Human Exposure Controls Indicator:	N/A
Groundwater Controls Indicator:	N/A
Operating TSDF Universe:	Not reported
Full Enforcement Universe:	Not reported
Significant Non-Complier Universe:	No
Unaddressed Significant Non-Complier Universe:	No
Addressed Significant Non-Complier Universe:	No
Significant Non-Complier With a Compliance Schedule Universe:	No
Financial Assurance Required:	Not reported
Handler Date of Last Change:	2002-06-27 03:24:35.0
Recognized Trader-Importer:	No
Recognized Trader-Exporter:	No
Importer of Spent Lead Acid Batteries:	No
Exporter of Spent Lead Acid Batteries:	No
Recycler Activity Without Storage:	No
Manifest Broker:	No
Sub-Part P Indicator:	No

Handler - Owner Operator:

Owner/Operator Indicator:	Operator
Owner/Operator Name:	NOT REQUIRED
Legal Status:	Private
Date Became Current:	Not reported
Date Ended Current:	Not reported
Owner/Operator Address:	NOT REQUIRED
Owner/Operator City,State,Zip:	NOT REQUIRED, ME 99999
Owner/Operator Telephone:	415-555-1212
Owner/Operator Telephone Ext:	Not reported
Owner/Operator Fax:	Not reported
Owner/Operator Email:	Not reported

Owner/Operator Indicator:	Owner
Owner/Operator Name:	J & H TARAZI
Legal Status:	Private
Date Became Current:	Not reported
Date Ended Current:	Not reported
Owner/Operator Address:	NOT REQUIRED
Owner/Operator City,State,Zip:	NOT REQUIRED, ME 99999
Owner/Operator Telephone:	415-555-1212
Owner/Operator Telephone Ext:	Not reported
Owner/Operator Fax:	Not reported
Owner/Operator Email:	Not reported

Historic Generators:

Receive Date:	1986-02-25 00:00:00.0
Handler Name:	JONELL OIL CORP

JONELL OIL CORP (Continued) **1000204976**

Federal Waste Generator Description:	Small Quantity Generator
State District Owner:	CA
Large Quantity Handler of Universal Waste:	No
Recognized Trader Importer:	No
Recognized Trader Exporter:	No
Spent Lead Acid Battery Importer:	No
Spent Lead Acid Battery Exporter:	No
Current Record:	Yes
Non Storage Recycler Activity:	Not reported
Electronic Manifest Broker:	Not reported

List of NAICS Codes and Descriptions:
NAICS Code: 42272
NAICS Description: PETROLEUM AND PETROLEUM PRODUCTS WHOLESALERS (EXCEPT BULK STATIONS AND TERMINALS)

Facility Has Received Notices of Violations:
Violations: No Violations Found

Evaluation Action Summary:
Evaluations: No Evaluations Found

FINDS:
Registry ID: 110070605632

Click Here:

Environmental Interest/Information System:
SUPERFUND (NON-NPL)
Registry ID: 110002692042

Click Here:

Environmental Interest/Information System:
US National Pollutant Discharge Elimination System (NPDES) module of the Compliance Information System (ICIS) tracks surface water permits issued under the Clean Water Act. Under NPDES, all facilities that discharge pollutants from any point source into waters of the United States are required to obtain a permit. The permit will likely contain limits on what can be discharged, impose monitoring and reporting requirements, and include other provisions to ensure that the discharge does not adversely affect water quality.
RCRAInfo is a national information system that supports the Resource Conservation and Recovery Act (RCRA) program through the tracking of events and activities related to facilities that generate, transport, and treat, store, or dispose of hazardous waste. RCRAInfo allows RCRA program staff to track the notification, permit, compliance, and corrective action activities required under RCRA.
STATE MASTER

Click this hyperlink while viewing on your computer to access additional FINDS: detail in the EDR Site Report.

ECHO:
Envid: 1000204976
Registry ID: 110002692042

JONELL OIL CORP (Continued) **1000204976**

DFR URL:	http://echo.epa.gov/detailed-facility-report?fid=110002692042
Name:	JONELL OIL CORP
Address:	13649 LIVE OAK LANE
City,State,Zip:	IRWINDALE, CA 91706

R286 **CHEM ARROW** **ENF** **S100178137**
WNW **13643 LIVE OAK** **Notify 65** **N/A**
1/2-1 **IRWINDALE, CA 91706**
0.596 mi.
3148 ft. **Site 2 of 2 in cluster R**

Relative:
Lower

Actual:
405 ft.

ENF:

Name:	CHEM ARROW CORP.
Address:	13643 LIVE OAK
City,State,Zip:	IRWINDALE, CA 91706
Region:	4
Facility Id:	214139
Agency Name:	Chem Arrow Corporation
Place Type:	Facility
Place Subtype:	Not reported
Facility Type:	All other facilities
Agency Type:	Privately-Owned Business
# Of Agencies:	1
Place Latitude:	34.110647
Place Longitude:	-117.974021
SIC Code 1:	Not reported
SIC Desc 1:	Not reported
SIC Code 2:	Not reported
SIC Desc 2:	Not reported
SIC Code 3:	Not reported
SIC Desc 3:	Not reported
NAICS Code 1:	Not reported
NAICS Desc 1:	Not reported
NAICS Code 2:	Not reported
NAICS Desc 2:	Not reported
NAICS Code 3:	Not reported
NAICS Desc 3:	Not reported
# Of Places:	1
Source Of Facility:	Reg Meas
Design Flow:	Not reported
Threat To Water Quality:	Not reported
Complexity:	Not reported
Pretreatment:	Not reported
Facility Waste Type:	Not reported
Facility Waste Type 2:	Not reported
Facility Waste Type 3:	Not reported
Facility Waste Type 4:	Not reported
Program:	AGT
Program Category1:	TANKS
Program Category2:	TANKS
# Of Programs:	1
WDID:	4CUPA000247
Reg Measure Id:	171478
Reg Measure Type:	Unregulated
Region:	4
Order #:	Not reported
Npdes# CA#:	Not reported
Major-Minor:	Not reported

CHEM ARROW (Continued) **S100178137**

Npdes Type:	Not reported
Reclamation:	Not reported
Dredge Fill Fee:	Not reported
301H:	Not reported
Application Fee Amt Received:	Not reported
Status:	Never Active
Status Date:	02/20/2013
Effective Date:	Not reported
Expiration/Review Date:	Not reported
Termination Date:	Not reported
WDR Review - Amend:	Not reported
WDR Review - Revise/Renew:	Not reported
WDR Review - Rescind:	Not reported
WDR Review - No Action Required:	Not reported
WDR Review - Pending:	Not reported
WDR Review - Planned:	Not reported
Status Enrollee:	N
Individual/General:	I
Fee Code:	Not reported
Direction/Voice:	Passive
Enforcement Id(EID):	245536
Region:	4
Order / Resolution Number:	SEL
Enforcement Action Type:	Staff Enforcement Letter
Effective Date:	08/07/2002
Adoption/Issuance Date:	Not reported
Achieve Date:	Not reported
Termination Date:	08/07/2002
ACL Issuance Date:	Not reported
EPL Issuance Date:	Not reported
Status:	Historical
Title:	Enforcement - 4CUPA000247
Description:	Notice of Noncompliance sent 8/7/02 for failure to have SPCC plan onsite.
Program:	AGT
Latest Milestone Completion Date:	Not reported
# Of Programs1:	1
Total Assessment Amount:	0
Initial Assessed Amount:	0
Liability $ Amount:	0
Project $ Amount:	0
Liability $ Paid:	0
Project $ Completed:	0
Total $ Paid/Completed Amount:	0

NOTIFY 65:

Name:	CHEM ARROW
Address:	13643 LIVE OAK
City,State,Zip:	IRWINDALE, CA 91706
Date Reported:	Not reported
Staff Initials:	Not reported
Board File Number:	Not reported
Facility Type:	Not reported
Discharge Date:	Not reported
Issue Date:	Not reported
Incident Description:	Not reported
Global ID:	Not reported

CHEM ARROW (Continued) **S100178137**

Status: Not reported

S287
WNW
1/2-1
0.597 mi.
3151 ft.

SAN GABRIEL RIVER IMP **ENVIROSTOR** **S107737251**
N/A

AZUSA, CA

Site 1 of 3 in cluster S

Relative:
Higher

Actual:
419 ft.

ENVIROSTOR:

Name:	SAN GABRIEL RIVER IMP
Address:	Not reported
City,State,Zip:	AZUSA, CA
Facility ID:	80000462
Status:	Inactive - Needs Evaluation
Status Date:	07/01/2005
Site Code:	Not reported
Site Type:	Military Evaluation
Site Type Detailed:	FUDS
Acres:	Not reported
NPL:	NO
Regulatory Agencies:	SMBRP
Lead Agency:	SMBRP
Program Manager:	Not reported
Supervisor:	Douglas Bautista
Division Branch:	Cleanup Cypress
Assembly:	48
Senate:	22
Special Program:	Not reported
Restricted Use:	NO
Site Mgmt Req:	NONE SPECIFIED
Funding:	DERA
Latitude:	34.10833
Longitude:	-117.975
APN:	NONE SPECIFIED
Past Use:	NONE SPECIFIED
Potential COC:	NONE SPECIFIED
Confirmed COC:	NONE SPECIFIED
Potential Description:	NONE SPECIFIED
Alias Name:	CA99799F561100
Alias Type:	Federal Facility ID
Alias Name:	J09CA0609
Alias Type:	INPR
Alias Name:	80000462
Alias Type:	Envirostor ID Number

Completed Info:

Completed Area Name:	PROJECT WIDE
Completed Sub Area Name:	Not reported
Completed Document Type:	Inventory Project Report (INPR)
Completed Date:	12/11/1991
Comments:	Not reported
Future Area Name:	Not reported
Future Sub Area Name:	Not reported
Future Document Type:	Not reported
Future Due Date:	Not reported
Schedule Area Name:	Not reported
Schedule Sub Area Name:	Not reported

SAN GABRIEL RIVER IMP (Continued) **S107737251**

Schedule Document Type: Not reported
Schedule Due Date: Not reported
Schedule Revised Date: Not reported

S288 **SAN GABRIEL RIVER IMPROVEMENTS** **FUDS** **1024903658**
WNW **N/A**
1/2-1 **AZUSA, CA**
0.597 mi.
3151 ft. **Site 2 of 3 in cluster S**

Relative:
Higher

Actual:
419 ft.

FUDS:

EPA Region:	9
Installation ID:	CA99799F561100
Congressional District Number:	32
Name:	SAN GABRIEL RIVER IMPROVEMENTS
FUDS Number:	J09CA0609
City:	AZUSA
State:	CA
County:	LOS ANGELES
Object ID:	1527
USACE Division:	SPD
USACE District:	Los Angeles District (SPL)
Status:	Properties without projects
Current Owner:	Not reported
EMS Map Link:	https://fudsportal.usace.army.mil/ems/ems/inventory/map/map?id=61200
Eligibility:	Ineligible
Has Projects:	No
NPL Status:	Not on the NPL
Property History:	Not reported
Project Required:	No
Feature Description:	Not reported
X Coord:	-117.97497559
Y Coord:	34.108398438000002
Latitude:	34.108333330000001
Longitude:	-117.97499999999999

T289 **FLAGG STATION** **LUST** **U004049297**
East **14900 ARROW HWY** **UST** **N/A**
1/2-1 **BALDWIN PARK, CA 91706** **Cortese**
0.612 mi. **CERS**
3231 ft. **Site 1 of 3 in cluster T**

Relative:
Higher

Actual:
449 ft.

LUST:

Name:	FLAGG STATION
Address:	14900 ARROW HWY
City,State,Zip:	BALDWIN PARK, CA 91706-1824
Lead Agency:	LOS ANGELES RWQCB (REGION 4)
Case Type:	LUST Cleanup Site
Geo Track:	http://geotracker.waterboards.ca.gov/profile_report.asp?global_id=T0603713290
Global Id:	T0603713290
Latitude:	34.106654
Longitude:	-117.952563
Status:	Completed - Case Closed
Status Date:	11/21/2019
Case Worker:	NB

FLAGG STATION (Continued) **U004049297**

RB Case Number: R-21652
Local Agency: LOS ANGELES COUNTY
File Location: Regional Board
Local Case Number: Not reported
Potential Media Affect: Soil
Potential Contaminants of Concern: Gasoline, Waste Oil / Motor / Hydraulic / Lubricating
Site History: Not reported

LUST:
Global Id: T0603713290
Contact Type: Local Agency Caseworker
Contact Name: MANUEL R REGALADO
Organization Name: LOS ANGELES COUNTY
Address: 900 S. FREMONT AVE.
City: ALHAMBRA
Email: mregalad@dpw.lacounty.gov
Phone Number: Not reported

Global Id: T0603713290
Contact Type: Regional Board Caseworker
Contact Name: NHAN BAO
Organization Name: LOS ANGELES RWQCB (REGION 4)
Address: 320 WEST 4TH STREET, SUITE 200
City: LOS ANGELES
Email: nbao@waterboards.ca.gov
Phone Number: 2135766703

LUST:
Global Id: T0603713290
Action Type: RESPONSE
Date: 01/15/2016
Action: Other Report / Document

Global Id: T0603713290
Action Type: RESPONSE
Date: 12/13/2018
Action: Request for Closure

Global Id: T0603713290
Action Type: ENFORCEMENT
Date: 10/28/2015
Action: Health and Safety Code Section 25296.10(c)

Global Id: T0603713290
Action Type: ENFORCEMENT
Date: 02/20/2019
Action: Notification - Preclosure

Global Id: T0603713290
Action Type: ENFORCEMENT
Date: 08/01/2017
Action: Staff Letter

Global Id: T0603713290
Action Type: ENFORCEMENT
Date: 06/08/2017
Action: Health and Safety Code Section 25296.10(c)

FLAGG STATION (Continued) **U004049297**

Global Id: T0603713290
Action Type: ENFORCEMENT
Date: 08/02/2018
Action: Staff Letter

Global Id: T0603713290
Action Type: ENFORCEMENT
Date: 10/10/2018
Action: Staff Letter

Global Id: T0603713290
Action Type: ENFORCEMENT
Date: 10/26/2017
Action: Staff Letter

Global Id: T0603713290
Action Type: ENFORCEMENT
Date: 09/11/2017
Action: Staff Letter

Global Id: T0603713290
Action Type: ENFORCEMENT
Date: 11/21/2019
Action: Closure/No Further Action Letter

Global Id: T0603713290
Action Type: ENFORCEMENT
Date: 11/21/2019
Action: Closure/No Further Action Letter

Global Id: T0603713290
Action Type: RESPONSE
Date: 12/11/2017
Action: Soil and Water Investigation Report

Global Id: T0603713290
Action Type: RESPONSE
Date: 09/04/2018
Action: Soil Vapor Intrusion Investigation Workplan - Regulator Responded

Global Id: T0603713290
Action Type: Other
Date: 01/29/2004
Action: Leak Discovery

Global Id: T0603713290
Action Type: Other
Date: 02/01/2004
Action: Leak Reported

Global Id: T0603713290
Action Type: RESPONSE
Date: 12/11/2017
Action: Soil Vapor Intrusion Investigation Report

Global Id: T0603713290
Action Type: RESPONSE

FLAGG STATION (Continued) **U004049297**

Date: 08/15/2017
Action: Soil Vapor Intrusion Investigation Workplan - Regulator Responded

Global Id: T0603713290
Action Type: RESPONSE
Date: 10/05/2018
Action: Soil and Water Investigation Workplan - Regulator Responded

Global Id: T0603713290
Action Type: RESPONSE
Date: 12/11/2017
Action: Soil and Water Investigation Report - Regulator Responded

Global Id: T0603713290
Action Type: RESPONSE
Date: 08/14/2017
Action: Site Investigation Workplan - Regulator Responded

Global Id: T0603713290
Action Type: RESPONSE
Date: 01/10/2019
Action: Site Assessment Report - Regulator Responded

Global Id: T0603713290
Action Type: RESPONSE
Date: 08/15/2017
Action: Soil Vapor Intrusion Investigation Workplan - Regulator Responded

Global Id: T0603713290
Action Type: RESPONSE
Date: 08/15/2017
Action: Soil and Water Investigation Workplan - Regulator Responded

Global Id: T0603713290
Action Type: RESPONSE
Date: 10/30/2009
Action: Other Report / Document

Global Id: T0603713290
Action Type: REMEDIATION
Date: 11/30/2006
Action: Not reported

Global Id: T0603713290
Action Type: ENFORCEMENT
Date: 07/27/2009
Action: Referral to Regional Board - #C619549

Global Id: T0603713290
Action Type: ENFORCEMENT
Date: 09/29/2009
Action: Staff Letter

LUST:
Global Id: T0603713290
Status: Open - Case Begin Date
Status Date: 01/29/2004

FLAGG STATION (Continued) **U004049297**

Global Id: T0603713290
Status: Open - Referred
Status Date: 07/27/2009

Global Id: T0603713290
Status: Open - Site Assessment
Status Date: 09/29/2009

Global Id: T0603713290
Status: Open - Site Assessment
Status Date: 10/28/2015

Global Id: T0603713290
Status: Open - Eligible for Closure
Status Date: 02/20/2019

Global Id: T0603713290
Status: Open - Eligible for Closure
Status Date: 02/20/2019

Global Id: T0603713290
Status: Completed - Case Closed
Status Date: 11/21/2019

UST:
Name: FLAGG STATION
Address: 14900 ARROW HWY
City,State,Zip: BALDWIN PARK, CA 91706
Facility ID: 21652
Permitting Agency: LOS ANGELES COUNTY
Latitude: 34.108003
Longitude: -117.951214

CORTESE:
Name: FLAGG STATION
Address: 14900 ARROW HWY
City,State,Zip: BALDWIN PARK, CA
Region: CORTESE
Envirostor Id: Not reported
Global ID: T0603713290
Site/Facility Type: LUST CLEANUP SITE
Cleanup Status: COMPLETED - CASE CLOSED
Status Date: Not reported
Site Code: Not reported
Latitude: Not reported
Longitude: Not reported
Owner: Not reported
Enf Type: Not reported
Swat R: Not reported
Flag: active
Order No: Not reported
Waste Discharge System No: Not reported
Effective Date: Not reported
Region 2: Not reported
WID Id: Not reported

FLAGG STATION (Continued) **U004049297**

Solid Waste Id No: Not reported
Waste Management Uit Name: Not reported
File Name: Active Open

CERS:
Name: FLAGG STATION
Address: 14900 ARROW HWY
City,State,Zip: BALDWIN PARK, CA 91706-1824
Site ID: 211939
CERS ID: T0603713290
CERS Description: Leaking Underground Storage Tank Cleanup Site

Affiliation:
Affiliation Type Desc: Local Agency Caseworker
Entity Name: MANUEL R REGALADO - LOS ANGELES COUNTY
Entity Title: Not reported
Affiliation Address: 900 S. FREMONT AVE.
Affiliation City: ALHAMBRA
Affiliation State: CA
Affiliation Country: Not reported
Affiliation Zip: Not reported
Affiliation Phone: Not reported

Affiliation Type Desc: Regional Board Caseworker
Entity Name: NHAN BAO - LOS ANGELES RWQCB (REGION 4)
Entity Title: Not reported
Affiliation Address: 320 WEST 4TH STREET, SUITE 200
Affiliation City: LOS ANGELES
Affiliation State: CA
Affiliation Country: Not reported
Affiliation Zip: Not reported
Affiliation Phone: 2135766703

S290 **CF MOTORFREIGHT** **RCRA-SQG** **1001085558**
WNW **13645 LIVE OAK LN** **LUST** **CAR000008813**
1/2-1 **IRWINDALE, CA 91706** **FINDS**
0.623 mi. **ECHO**
3290 ft. **Site 3 of 3 in cluster S** **Cortese**
HIST CORTESE
Relative: **LOS ANGELES CO. HMS**
Lower **CERS**
Actual: **HWTS**
416 ft.

RCRA-SQG:
Date Form Received by Agency: 1996-01-31 00:00:00.0
Handler Name: CF MOTORFREIGHT
Handler Address: 13645 LIVE OAK LN
Handler City,State,Zip: IRWINDALE, CA 91706
EPA ID: CAR000008813
Contact Name: JIM METZA
Contact Address: 13645 LIVE OAK LN
Contact City,State,Zip: IRWINDALE, CA 91706
Contact Telephone: 818-303-2571
Contact Fax: Not reported
Contact Email: Not reported
Contact Title: Not reported
EPA Region: 09

CF MOTORFREIGHT (Continued) **1001085558**

Land Type:	Private
Federal Waste Generator Description:	Small Quantity Generator
Non-Notifier:	Not reported
Biennial Report Cycle:	Not reported
Accessibility:	Not reported
Active Site Indicator:	Handler Activities
State District Owner:	Not reported
State District:	Not reported
Mailing Address:	13645 LIVE OAK LN
Mailing City,State,Zip:	IRWINDALE, CA 91706
Owner Name:	CF MOTORFREIGHT
Owner Type:	Private
Operator Name:	Not reported
Operator Type:	Not reported
Short-Term Generator Activity:	No
Importer Activity:	No
Mixed Waste Generator:	No
Transporter Activity:	No
Transfer Facility Activity:	No
Recycler Activity with Storage:	No
Small Quantity On-Site Burner Exemption:	No
Smelting Melting and Refining Furnace Exemption:	No
Underground Injection Control:	No
Off-Site Waste Receipt:	No
Universal Waste Indicator:	No
Universal Waste Destination Facility:	No
Federal Universal Waste:	No
Active Site Fed-Reg Treatment Storage and Disposal Facility:	Not reported
Active Site Converter Treatment storage and Disposal Facility:	Not reported
Active Site State-Reg Treatment Storage and Disposal Facility:	Not reported
Active Site State-Reg Handler:	---
Federal Facility Indicator:	Not reported
Hazardous Secondary Material Indicator:	NN
Sub-Part K Indicator:	Not reported
Commercial TSD Indicator:	No
Treatment Storage and Disposal Type:	Not reported
2018 GPRA Permit Baseline:	Not on the Baseline
2018 GPRA Renewals Baseline:	Not on the Baseline
Permit Renewals Workload Universe:	Not reported
Permit Workload Universe:	Not reported
Permit Progress Universe:	Not reported
Post-Closure Workload Universe:	Not reported
Closure Workload Universe:	Not reported
202 GPRA Corrective Action Baseline:	No
Corrective Action Workload Universe:	No
Subject to Corrective Action Universe:	No
Non-TSDFs Where RCRA CA has Been Imposed Universe:	No
TSDFs Potentially Subject to CA Under 3004 (u)/(v) Universe:	No
TSDFs Only Subject to CA under Discretionary Auth Universe:	No
Corrective Action Priority Ranking:	No NCAPS ranking
Environmental Control Indicator:	No
Institutional Control Indicator:	No
Human Exposure Controls Indicator:	N/A
Groundwater Controls Indicator:	N/A
Operating TSDF Universe:	Not reported
Full Enforcement Universe:	Not reported
Significant Non-Complier Universe:	No

CF MOTORFREIGHT (Continued) **1001085558**

Unaddressed Significant Non-Complier Universe:	No
Addressed Significant Non-Complier Universe:	No
Significant Non-Complier With a Compliance Schedule Universe:	No
Financial Assurance Required:	Not reported
Handler Date of Last Change:	2002-06-27 03:38:29.0
Recognized Trader-Importer:	No
Recognized Trader-Exporter:	No
Importer of Spent Lead Acid Batteries:	No
Exporter of Spent Lead Acid Batteries:	No
Recycler Activity Without Storage:	Not reported
Manifest Broker:	Not reported
Sub-Part P Indicator:	Not reported

Handler - Owner Operator:

Owner/Operator Indicator:	Owner
Owner/Operator Name:	CF MOTORFREIGHT
Legal Status:	Private
Date Became Current:	Not reported
Date Ended Current:	Not reported
Owner/Operator Address:	175 LINFIELD DR
Owner/Operator City,State,Zip:	MENLO PARK, CA 94025-3799
Owner/Operator Telephone:	415-326-1700
Owner/Operator Telephone Ext:	Not reported
Owner/Operator Fax:	Not reported
Owner/Operator Email:	Not reported

Historic Generators:

Receive Date:	1996-01-31 00:00:00.0
Handler Name: CF MOTORFREIGHT	
Federal Waste Generator Description:	Small Quantity Generator
State District Owner:	Not reported
Large Quantity Handler of Universal Waste:	No
Recognized Trader Importer:	No
Recognized Trader Exporter:	No
Spent Lead Acid Battery Importer:	No
Spent Lead Acid Battery Exporter:	No
Current Record:	Yes
Non Storage Recycler Activity:	Not reported
Electronic Manifest Broker:	Not reported

List of NAICS Codes and Descriptions:

NAICS Code:	48849
NAICS Description:	OTHER SUPPORT ACTIVITIES FOR ROAD TRANSPORTATION

Facility Has Received Notices of Violations:

Violations:	No Violations Found

Evaluation Action Summary:

Evaluations:	No Evaluations Found

LUST:

Name:	CF MOTORFREIGHT

CF MOTORFREIGHT (Continued) **1001085558**

Address:	13637 LIVE OAK LN
City,State,Zip:	IRWINDALE, CA 91706
Lead Agency:	LOS ANGELES COUNTY
Case Type:	LUST Cleanup Site
Geo Track:	http://geotracker.waterboards.ca.gov/profile_report.asp?global_id=T0603704015
Global Id:	T0603704015
Latitude:	34.1116556
Longitude:	-117.9733067
Status:	Completed - Case Closed
Status Date:	05/14/2003
Case Worker:	JOA
RB Case Number:	I-12933
Local Agency:	LOS ANGELES COUNTY
File Location:	Not reported
Local Case Number:	Not reported
Potential Media Affect:	Soil
Potential Contaminants of Concern:	Diesel
Site History:	Not reported

LUST:

Global Id:	T0603704015
Contact Type:	Local Agency Caseworker
Contact Name:	JOHN AWUJO
Organization Name:	LOS ANGELES COUNTY
Address:	900 S FREMONT AVE
City:	ALHAMBRA
Email:	jawujo@dpw.lacounty.gov
Phone Number:	6264583507

Global Id:	T0603704015
Contact Type:	Regional Board Caseworker
Contact Name:	YUE RONG
Organization Name:	LOS ANGELES RWQCB (REGION 4)
Address:	320 W. 4TH ST., SUITE 200
City:	Los Angeles
Email:	yrong@waterboards.ca.gov
Phone Number:	Not reported

LUST:

Global Id:	T0603704015
Action Type:	Other
Date:	08/29/1995
Action:	Leak Discovery

Global Id:	T0603704015
Action Type:	Other
Date:	08/30/1995
Action:	Leak Stopped

Global Id:	T0603704015
Action Type:	Other
Date:	08/31/1995
Action:	Leak Reported

LUST:

Global Id:	T0603704015
Status:	Open - Case Begin Date

CF MOTORFREIGHT (Continued) **1001085558**

Status Date: 08/29/1995

Global Id: T0603704015
Status: Open - Site Assessment
Status Date: 08/30/1995

Global Id: T0603704015
Status: Completed - Case Closed
Status Date: 05/14/2003

LUST REG 4:

Region:	4
Regional Board:	04
County:	Los Angeles
Facility Id:	I-12933
Status:	Leak being confirmed
Substance:	Diesel
Substance Quantity:	Not reported
Local Case No:	Not reported
Case Type:	Soil
Abatement Method Used at the Site:	Not reported
Global ID:	T0603704015
W Global ID:	Not reported
Staff:	UNK
Local Agency:	19000
Cross Street:	LIVE OAK AVE.
Enforcement Type:	Not reported
Date Leak Discovered:	8/29/1995
Date Leak First Reported:	8/31/1995
Date Leak Record Entered:	11/27/1995
Date Confirmation Began:	8/30/1995
Date Leak Stopped:	8/30/1995
Date Case Last Changed on Database:	11/27/1995
Date the Case was Closed:	Not reported
How Leak Discovered:	Inventory Control
How Leak Stopped:	Not reported
Cause of Leak:	UNK
Leak Source:	Piping
Operator:	CF MOTORFREIGHT
Water System:	Not reported
Well Name:	Not reported
Approx. Dist To Production Well (ft):	4210.6942705964180950563039817
Source of Cleanup Funding:	Piping
Preliminary Site Assessment Workplan Submitted:	Not reported
Preliminary Site Assessment Began:	Not reported
Pollution Characterization Began:	Not reported
Remediation Plan Submitted:	Not reported
Remedial Action Underway:	Not reported
Post Remedial Action Monitoring Began:	Not reported
Enforcement Action Date:	Not reported
Historical Max MTBE Date:	Not reported
Hist Max MTBE Conc in Groundwater:	Not reported
Hist Max MTBE Conc in Soil:	1.4
Significant Interim Remedial Action Taken:	Not reported
GW Qualifier:	Not reported
Soil Qualifier:	<

CF MOTORFREIGHT (Continued) **1001085558**

Organization:	Not reported
Owner Contact:	Not reported
Responsible Party:	CF MOTORFREIGHT
RP Address:	175 LINFIELD DR., MENLO PARK, CA 94025
Program:	LUST
Lat/Long:	34.1138529 / -1
Local Agency Staff:	Not reported
Beneficial Use:	Not reported
Priority:	Not reported
Cleanup Fund Id:	Not reported
Suspended:	Not reported
Assigned Name:	Not reported
Summary:	Not reported

FINDS:

Registry ID: 110002909853

Click Here:

Environmental Interest/Information System:

RCRAInfo is a national information system that supports the Resource Conservation and Recovery Act (RCRA) program through the tracking of events and activities related to facilities that generate, transport, and treat, store, or dispose of hazardous waste. RCRAInfo allows RCRA program staff to track the notification, permit, compliance, and corrective action activities required under RCRA.

Click this hyperlink while viewing on your computer to access additional FINDS: detail in the EDR Site Report.

ECHO:

Envid:	1001085558
Registry ID:	110002909853
DFR URL:	http://echo.epa.gov/detailed-facility-report?fid=110002909853
Name:	CF MOTORFREIGHT
Address:	13645 LIVE OAK LN
City,State,Zip:	IRWINDALE, CA 91706

CORTESE:

Name:	CF MOTORFREIGHT
Address:	13637 LIVE OAK LN
City,State,Zip:	IRWINDALE, CA 91706
Region:	CORTESE
Envirostor Id:	Not reported
Global ID:	T0603704015
Site/Facility Type:	LUST CLEANUP SITE
Cleanup Status:	COMPLETED - CASE CLOSED
Status Date:	Not reported
Site Code:	Not reported
Latitude:	Not reported
Longitude:	Not reported
Owner:	Not reported
Enf Type:	Not reported
Swat R:	Not reported
Flag:	active
Order No:	Not reported
Waste Discharge System No:	Not reported

CF MOTORFREIGHT (Continued) **1001085558**

Effective Date:	Not reported
Region 2:	Not reported
WID Id:	Not reported
Solid Waste Id No:	Not reported
Waste Management Uit Name:	Not reported
File Name:	Active Open

HIST CORTESE:

edr_fname:	CF MOTORFREIGHT
edr_fadd1:	13645 LIVE OAK
City,State,Zip:	IRWINDALE, CA 91706
Region:	CORTESE
Facility County Code:	19
Reg By:	LTNKA
Reg Id:	I-12933

LOS ANGELES CO. HMS:

Name:	CONSOLIDATED FREIGHTWAYS
Address:	13637 LIVE OAK LN
City,State,Zip:	IRWINDALE, CA 91706
Region:	LA
Permit Category:	T
Facility Id:	012741-012933
Facility Type:	0
Facility Status:	Removed
Area:	3S
Permit Number:	00004696T
Permit Status:	Removed

Name:	G D S TRUCKING
Address:	13637 LIVE OAK LN
City,State,Zip:	IRWINDALE, CA 91706
Region:	LA
Permit Category:	I
Facility Id:	012741-041282
Facility Type:	S4
Facility Status:	Permit
Area:	3S
Permit Number:	000428587
Permit Status:	Permit

CERS:

Name:	CF MOTORFREIGHT
Address:	13637 LIVE OAK LN
City,State,Zip:	IRWINDALE, CA 91706
Site ID:	233078
CERS ID:	T0603704015
CERS Description:	Leaking Underground Storage Tank Cleanup Site

Affiliation:

Affiliation Type Desc:	Regional Board Caseworker
Entity Name:	YUE RONG - LOS ANGELES RWQCB (REGION 4)
Entity Title:	Not reported
Affiliation Address:	320 W. 4TH ST., SUITE 200
Affiliation City:	Los Angeles
Affiliation State:	CA

CF MOTORFREIGHT (Continued) **1001085558**

Affiliation Country:	Not reported
Affiliation Zip:	Not reported
Affiliation Phone:	Not reported
Affiliation Type Desc:	Local Agency Caseworker
Entity Name:	JOHN AWUJO - LOS ANGELES COUNTY
Entity Title:	Not reported
Affiliation Address:	900 S FREMONT AVE
Affiliation City:	ALHAMBRA
Affiliation State:	CA
Affiliation Country:	Not reported
Affiliation Zip:	Not reported
Affiliation Phone:	6264583507

HWTS:

Name:	CF MOTORFREIGHT
Address:	13645 LIVE OAK LN
Address 2:	Not reported
City,State,Zip:	IRWINDALE, CA 917060000
EPA ID:	CAR000008813
Inactive Date:	01/01/1900
Create Date:	06/20/1996
Last Act Date:	07/06/2010
Mailing Name:	Not reported
Mailing Address:	13645 LIVE OAK LN
Mailing Address 2:	Not reported
Mailing City,State,Zip:	BALDWIN PARK, CA 917061317
Owner Name:	CF MOTORFREIGHT
Owner Address:	175 LINFIELD DR
Owner Address 2:	Not reported
Owner City,State,Zip:	IRWINDALE, CA 940250000
Contact Name:	USE CAL00002947
Contact Address:	175 LINFIELD DR___WASTE IS CAL
Contact Address 2:	WASTE
City,State,Zip:	IRWINDALE, CA 940250000

---

291 **ARROW FIELD SERVICE** **LUST** **S102424661**
NW **1580 ARROW HWY** **Cortese** **N/A**
1/2-1 **IRWINDALE, CA 91706** **HIST CORTESE**
0.650 mi. **WIP**
3434 ft. **CERS**

Relative: Higher

Actual: 428 ft.

LUST:

Name:	ARROW FIELD SERVICE
Address:	1580 ARROW HWY
City,State,Zip:	IRWINDALE, CA 91706
Lead Agency:	LOS ANGELES COUNTY
Case Type:	LUST Cleanup Site
Geo Track:	http://geotracker.waterboards.ca.gov/profile_report.asp?global_id=T0603700055
Global Id:	T0603700055
Latitude:	34.113539
Longitude:	-117.972639
Status:	Completed - Case Closed
Status Date:	09/06/1990
Case Worker:	JOA
RB Case Number:	014225

ARROW FIELD SERVICE (Continued) **S102424661**

Local Agency: LOS ANGELES COUNTY
File Location: Not reported
Local Case Number: Not reported
Potential Media Affect: Soil
Potential Contaminants of Concern: Gasoline
Site History: Not reported

LUST:
Global Id: T0603700055
Contact Type: Local Agency Caseworker
Contact Name: JOHN AWUJO
Organization Name: LOS ANGELES COUNTY
Address: 900 S FREMONT AVE
City: ALHAMBRA
Email: jawujo@dpw.lacounty.gov
Phone Number: 6264583507

Global Id: T0603700055
Contact Type: Regional Board Caseworker
Contact Name: YUE RONG
Organization Name: LOS ANGELES RWQCB (REGION 4)
Address: 320 W. 4TH ST., SUITE 200
City: Los Angeles
Email: yrong@waterboards.ca.gov
Phone Number: Not reported

LUST:
Global Id: T0603700055
Action Type: Other
Date: 01/19/1990
Action: Leak Reported

LUST:
Global Id: T0603700055
Status: Open - Case Begin Date
Status Date: 01/09/1990

Global Id: T0603700055
Status: Open - Site Assessment
Status Date: 01/09/1990

Global Id: T0603700055
Status: Completed - Case Closed
Status Date: 09/06/1990

LUST REG 4:
Region: 4
Regional Board: 04
County: Los Angeles
Facility Id: 014225
Status: Case Closed
Substance: Gasoline
Substance Quantity: Not reported
Local Case No: Not reported
Case Type: Soil

ARROW FIELD SERVICE (Continued) **S102424661**

Abatement Method Used at the Site:		Not reported
Global ID:	T0603700055	
W Global ID:	Not reported	
Staff:	UNK	
Local Agency:	19000	
Cross Street:	Not reported	
Enforcement Type:	Not reported	
Date Leak Discovered:	Not reported	
Date Leak First Reported:		1/19/1990
Date Leak Record Entered:	2/10/1990	
Date Confirmation Began:	1/9/1990	
Date Leak Stopped:	Not reported	
Date Case Last Changed on Database:		9/6/1990
Date the Case was Closed:		9/6/1990
How Leak Discovered:	Not reported	
How Leak Stopped:	Not reported	
Cause of Leak:	Not reported	
Leak Source:	Not reported	
Operator:	BARRON, RAY	
Water System:	Not reported	
Well Name:	Not reported	
Approx. Dist To Production Well (ft):		2557.3568935409785440373061121
Source of Cleanup Funding:		Not reported
Preliminary Site Assessment Workplan Submitted:		Not reported
Preliminary Site Assessment Began:		Not reported
Pollution Characterization Began:		Not reported
Remediation Plan Submitted:		Not reported
Remedial Action Underway:		Not reported
Post Remedial Action Monitoring Began:		Not reported
Enforcement Action Date:		Not reported
Historical Max MTBE Date:		Not reported
Hist Max MTBE Conc in Groundwater:		Not reported
Hist Max MTBE Conc in Soil:		Not reported
Significant Interim Remedial Action Taken:		Not reported
GW Qualifier:	Not reported	
Soil Qualifier:	Not reported	
Organization:	Not reported	
Owner Contact:	Not reported	
Responsible Party:	ARROW FIELD SERVICE	
RP Address:	1009 MUSCATEL AVENUE, N., ROSEMEAD, 91770	
Program:	LUST	
Lat/Long:	34.1069823 / -1	
Local Agency Staff:	Not reported	
Beneficial Use:	Not reported	
Priority:	Not reported	
Cleanup Fund Id:	Not reported	
Suspended:	Not reported	
Assigned Name:	Not reported	
Summary:	Not reported	

CORTESE:

Name:	ARROW FIELD SERVICE
Address:	1580 ARROW HWY
City,State,Zip:	IRWINDALE, CA 91706
Region:	CORTESE
Envirostor Id:	Not reported
Global ID:	T0603700055

ARROW FIELD SERVICE (Continued) **S102424661**

Site/Facility Type:	LUST CLEANUP SITE
Cleanup Status:	COMPLETED - CASE CLOSED
Status Date:	Not reported
Site Code:	Not reported
Latitude:	Not reported
Longitude:	Not reported
Owner:	Not reported
Enf Type:	Not reported
Swat R:	Not reported
Flag:	active
Order No:	Not reported
Waste Discharge System No:	Not reported
Effective Date:	Not reported
Region 2:	Not reported
WID Id:	Not reported
Solid Waste Id No:	Not reported
Waste Management Uit Name:	Not reported
File Name:	Active Open

HIST CORTESE:

edr_fname:	ARROW FIELD SERVICE
edr_fadd1:	1580 ARROW
City,State,Zip:	IRWINDALE, CA 91770
Region:	CORTESE
Facility County Code:	19
Reg By:	LTNKA
Reg Id:	014225

WIP:

Name:	ARROW FUEL SERV.
Address:	1580 Arrow Hwy
City,State,Zip:	IRWINDALE, CA 91706
Region:	4
File Number:	108.1615
File Status:	**Historical**
Staff:	UNIDENTIFIED
Facility Suite:	Not reported

CERS:

Name:	ARROW FIELD SERVICE
Address:	1580 ARROW HWY
City,State,Zip:	IRWINDALE, CA 91706
Site ID:	226021
CERS ID:	T0603700055
CERS Description:	Leaking Underground Storage Tank Cleanup Site

Affiliation:

Affiliation Type Desc:	Regional Board Caseworker
Entity Name:	YUE RONG - LOS ANGELES RWQCB (REGION 4)
Entity Title:	Not reported
Affiliation Address:	320 W. 4TH ST., SUITE 200
Affiliation City:	Los Angeles
Affiliation State:	CA
Affiliation Country:	Not reported
Affiliation Zip:	Not reported
Affiliation Phone:	Not reported

ARROW FIELD SERVICE (Continued) **S102424661**

Affiliation Type Desc:	Local Agency Caseworker
Entity Name:	JOHN AWUJO - LOS ANGELES COUNTY
Entity Title:	Not reported
Affiliation Address:	900 S FREMONT AVE
Affiliation City:	ALHAMBRA
Affiliation State:	CA
Affiliation Country:	Not reported
Affiliation Zip:	Not reported
Affiliation Phone:	6264583507

T292 **ARROW SCREW PRODUCTS, INC.** **CPS-SLIC** **S106484709**
East **15012 E ARROW HWY** **WIP** **N/A**
1/2-1 **BALDWIN PARK, CA 91706** **CERS**
0.688 mi.
3634 ft. **Site 2 of 3 in cluster T**

Relative:
Higher

Actual:
452 ft.

CPS-SLIC:

Name:	ARROW SCREW PRODUCTS, INC.
Address:	15012 E. ARROW HWY.
City,State,Zip:	BALDWIN PARK, CA 91706
Region:	STATE
Facility Status:	**Open - Inactive**
Status Date:	10/29/2014
Global Id:	SL603798908
Lead Agency:	LOS ANGELES RWQCB (REGION 4)
Lead Agency Case Number:	Not reported
Latitude:	34.107002
Longitude:	-117.951856
Case Type:	Cleanup Program Site
Case Worker:	GJH
Local Agency:	Not reported
RB Case Number:	108.1073
File Location:	Not reported
Potential Media Affected:	Aquifer used for drinking water supply
Potential Contaminants of Concern:	Not reported
Site History:	Not reported

Click here to access the California GeoTracker records for this facility:

WIP:

Name:	ARROW SCREW PRODUCTS, INC.
Address:	15012 E Arrow Hwy
City,State,Zip:	BALDWIN PARK, CA 91706
Region:	4
File Number:	108.1073
File Status:	**Backlog**
Staff:	UNIDENTIFIED
Facility Suite:	Not reported

CERS:

Name:	ARROW SCREW PRODUCTS, INC.
Address:	15012 E. ARROW HWY.
City,State,Zip:	BALDWIN PARK, CA 91706
Site ID:	246624
CERS ID:	SL603798908
CERS Description:	Cleanup Program Site

ARROW SCREW PRODUCTS, INC. (Continued) **S106484709**

Affiliation:

Affiliation Type Desc:	Regional Board Caseworker
Entity Name:	JEFFREY HU - LOS ANGELES RWQCB (REGION 4)
Entity Title:	Not reported
Affiliation Address:	320 W. 4TH ST., SUITE 200
Affiliation City:	LOS ANGELES
Affiliation State:	CA
Affiliation Country:	Not reported
Affiliation Zip:	Not reported
Affiliation Phone:	Not reported

U293
West
1/2-1
0.693 mi.
3660 ft.

Relative:
Lower

Actual:
403 ft.

SLS & N INC
128 EAST LIVE OAK AVENUE
MONROVIA, CA 91016

Site 1 of 4 in cluster U

SWF/LF **S103627276**
CERS HAZ WASTE **N/A**
CERS TANKS
EMI
Financial Assurance
CERS

SWF/LF (SWIS):

Name:	PECK ROAD GRAVEL PIT
Address:	128 E. LIVE OAK AVENUE
City,State,Zip:	MONROVIA, CA 91016
Region:	STATE
Facility ID:	19-AA-0838
SWIS Number:	19-AA-0838
Point of Contact:	Nai Teurn
Is Archived:	No
Is Closed Illegal Abandoned:	No
Is Site Inert Debris Engineered Fill:	Yes
Is Financial Assurances Responsible:	No
Absorbed On:	Not reported
Operational Status:	Active
Absorbed By:	Not reported
Closed Illegal Abandoned Category:	Not reported
EPA Federal Registry ID:	Not reported
ARB District:	South Coast
SWRCB Region:	Los Angeles
Local Government:	Monrovia
Reporting Agency Legal Name:	County of Los Angeles
Reporting Agency Department:	Department of Public Health
Enforcing Agency Legal Name:	County of Los Angeles
Enforcing Agency Department:	Department of Public Health
Regulation Status:	Notification

Activity:

SWIS Number:	19-AA-0838
Site Name:	Peck Road Gravel Pit
Activity:	Inert Debris Engineered Fill Operation
Activity Is Archived:	No
Category:	Disposal
Activity Classification:	Solid Waste Operation
WDR Number:	Not reported
WDR Landfill Class:	Not reported
Cease Operation:	Not reported
Cease Operation Type:	Not reported
Inspection Frequency:	Quarterly
Throughput:	4000

SLS & N INC (Continued) **S103627276**

Throughput Units:	Tons per day
Remaining Capacity:	3500000
Remaining Capacity Date:	6/1/2009
Capacity:	3500000
Capacity Units:	Cubic Yards
Total Acreage:	88
Disposal Acreage:	80
Permitted Elevation:	Not reported
Permitted Elevation Type:	Not reported
Permitted Depth:	Not reported
Permitted Depth Type:	Not reported
Point of Contact:	Nai Teurn
Site Operational Status:	Active
Site Regulatory Status:	Notification
Site Is Archived:	No
Is Closed Illegal Abandoned:	No
Is Site Inert Debris Engineered Fill:	Yes
Is Financial Assurances Responsible:	No
Absorbed On:	Not reported
Absorbed By:	Not reported
Closed Illegal Abandoned Category:	Not reported
EPA Federal Registry ID:	Not reported
County:	Los Angeles
ARB District:	South Coast
SWRCB Region:	Los Angeles
Local Government:	Monrovia
Street Address:	128 E. Live Oak Avenue
City:	Monrovia
State:	CA
ZIP Code:	91016
Reporting Agency Legal Name:	County of Los Angeles
Reporting Agency Department:	Department of Public Health
Enforcing Agency Legal Name:	County of Los Angeles
Enforcing Agency Department:	Department of Public Health

Operator:

SWIS Number:	19-AA-0838
Site Name:	Peck Road Gravel Pit
Site Operational Status:	Active
Site Type:	Disposal Only
Site Regulatory Status:	Notification
Latitude:	34.11
Longitude:	-118.0031
Is Archived:	No
Operator:	S.L.S. & N. Inc.
Started On:	8/16/1994
Contact Name:	Nick Bubalo
Contact Title:	President
Contact Email:	Not reported
Contact Phone:	(626) 574-1855
Street Address:	PO Box 1286
Operator City:	Monrovia
Operator State:	CA
Operator Zip:	91017

Owner:

SLS & N INC (Continued) **S103627276**

SWIS Number:	19-AA-0838
Owner:	S.L.S. & N. Inc.
Owner Address:	PO Box 1286
Owner City:	Monrovia
Owner State:	CA
Owner Zip:	91017
Site Name:	Peck Road Gravel Pit
Site Operational Status:	Active
Site Type:	Disposal Only
Site Regulatory Status:	Notification
Latitude:	34.11
Longitude:	-118.0031
Is Archived:	No
Started On:	8/16/1994
Contact Name:	Nick Bubalo
Contact Title:	President
Contact Email:	Not reported
Contact Phone:	(626) 574-1855

Waste:

SWIS Number:	19-AA-0838
Site Name:	Peck Road Gravel Pit
Activity:	Inert Debris Engineered Fill Operation
Waste Type:	Inert
Site Is Archived:	No
Site Operational Status:	Active
Site Regulatory Status:	Notification
Site Type:	Disposal Only
Point of Contact:	Nai Teurn
Activity Is Archived:	No
Activity Operational Status:	Active
Activity Regulatory Status:	Notification
Activity Category:	Disposal
Activity Classification:	Solid Waste Operation

CERS HAZ WASTE:

Name:	PECK ROAD GRAVEL
Address:	128 E LIVE OAK AVE
City,State,Zip:	MONROVIA, CA 91016
Site ID:	55935
CERS ID:	10309612
CERS Description:	Hazardous Waste Generator

CERS TANKS:

Name:	PECK ROAD GRAVEL
Address:	128 E LIVE OAK AVE
City,State,Zip:	MONROVIA, CA 91016
Site ID:	55935
CERS ID:	10309612
CERS Description:	Aboveground Petroleum Storage

EMI:

Name:	SLS & N INC, DBA PECK ROAD GRA
Address:	128 E LIVE OAK AV

SLS & N INC (Continued) **S103627276**

City,State,Zip:	MONROVIA, CA 910170000
Year:	1990
County Code:	19
Air Basin:	SC
Facility ID:	59147
Air District Name:	SC
SIC Code:	1442
Air District Name:	SOUTH COAST AQMD
Community Health Air Pollution Info System:	Not reported
Consolidated Emission Reporting Rule:	Not reported
Total Organic Hydrocarbon Gases Tons/Yr:	7
Reactive Organic Gases Tons/Yr:	6
Carbon Monoxide Emissions Tons/Yr:	10
NOX - Oxides of Nitrogen Tons/Yr:	8
SOX - Oxides of Sulphur Tons/Yr:	3
Particulate Matter Tons/Yr:	7
Part. Matter 10 Micrometers and Smllr Tons/Yr:	6

Name:	SLS & N INC
Address:	128 E LIVE OAK AV
City,State,Zip:	MONROVIA, CA 910170000
Year:	1995
County Code:	19
Air Basin:	SC
Facility ID:	59147
Air District Name:	SC
SIC Code:	1442
Air District Name:	SOUTH COAST AQMD
Community Health Air Pollution Info System:	Not reported
Consolidated Emission Reporting Rule:	Not reported
Total Organic Hydrocarbon Gases Tons/Yr:	0
Reactive Organic Gases Tons/Yr:	0
Carbon Monoxide Emissions Tons/Yr:	1
NOX - Oxides of Nitrogen Tons/Yr:	3
SOX - Oxides of Sulphur Tons/Yr:	0
Particulate Matter Tons/Yr:	2
Part. Matter 10 Micrometers and Smllr Tons/Yr:	1

Name:	SLS & N INC
Address:	128 E LIVE OAK AVE
City,State,Zip:	MONROVIA, CA 910170000
Year:	1996
County Code:	19
Air Basin:	SC
Facility ID:	59147
Air District Name:	SC
SIC Code:	1442
Air District Name:	SOUTH COAST AQMD
Community Health Air Pollution Info System:	Not reported
Consolidated Emission Reporting Rule:	Not reported
Total Organic Hydrocarbon Gases Tons/Yr:	0
Reactive Organic Gases Tons/Yr:	0
Carbon Monoxide Emissions Tons/Yr:	0
NOX - Oxides of Nitrogen Tons/Yr:	0
SOX - Oxides of Sulphur Tons/Yr:	0
Particulate Matter Tons/Yr:	2
Part. Matter 10 Micrometers and Smllr Tons/Yr:	2

SLS & N INC (Continued) **S103627276**

Name:	SLS & N INC
Address:	128 E LIVE OAK AV
City,State,Zip:	MONROVIA, CA 910170000
Year:	1997
County Code:	19
Air Basin:	SC
Facility ID:	59147
Air District Name:	SC
SIC Code:	1442
Air District Name:	SOUTH COAST AQMD
Community Health Air Pollution Info System:	Not reported
Consolidated Emission Reporting Rule:	Not reported
Total Organic Hydrocarbon Gases Tons/Yr:	0
Reactive Organic Gases Tons/Yr:	0
Carbon Monoxide Emissions Tons/Yr:	1
NOX - Oxides of Nitrogen Tons/Yr:	3
SOX - Oxides of Sulphur Tons/Yr:	0
Particulate Matter Tons/Yr:	2
Part. Matter 10 Micrometers and Smllr Tons/Yr:	0

Name:	SLS & N INC
Address:	128 E LIVE OAK AV
City,State,Zip:	MONROVIA, CA 910170000
Year:	1998
County Code:	19
Air Basin:	SC
Facility ID:	59147
Air District Name:	SC
SIC Code:	1442
Air District Name:	SOUTH COAST AQMD
Community Health Air Pollution Info System:	Not reported
Consolidated Emission Reporting Rule:	Not reported
Total Organic Hydrocarbon Gases Tons/Yr:	0
Reactive Organic Gases Tons/Yr:	0
Carbon Monoxide Emissions Tons/Yr:	1
NOX - Oxides of Nitrogen Tons/Yr:	3
SOX - Oxides of Sulphur Tons/Yr:	0
Particulate Matter Tons/Yr:	2
Part. Matter 10 Micrometers and Smllr Tons/Yr:	0

Name:	SLS & N INC
Address:	128 E LIVE OAK AV
City,State,Zip:	MONROVIA, CA 910170000
Year:	1999
County Code:	19
Air Basin:	SC
Facility ID:	59147
Air District Name:	SC
SIC Code:	1442
Air District Name:	SOUTH COAST AQMD
Community Health Air Pollution Info System:	Not reported
Consolidated Emission Reporting Rule:	Not reported
Total Organic Hydrocarbon Gases Tons/Yr:	0
Reactive Organic Gases Tons/Yr:	0
Carbon Monoxide Emissions Tons/Yr:	1
NOX - Oxides of Nitrogen Tons/Yr:	3
SOX - Oxides of Sulphur Tons/Yr:	0

SLS & N INC (Continued) **S103627276**

Particulate Matter Tons/Yr:	2
Part. Matter 10 Micrometers and Smllr Tons/Yr:	0

Name:	SLS & N INC
Address:	128 E LIVE OAK AV
City,State,Zip:	MONROVIA, CA 910170000
Year:	2000
County Code:	19
Air Basin:	SC
Facility ID:	59147
Air District Name:	SC
SIC Code:	1442
Air District Name:	SOUTH COAST AQMD
Community Health Air Pollution Info System:	Not reported
Consolidated Emission Reporting Rule:	Not reported
Total Organic Hydrocarbon Gases Tons/Yr:	0
Reactive Organic Gases Tons/Yr:	0
Carbon Monoxide Emissions Tons/Yr:	1
NOX - Oxides of Nitrogen Tons/Yr:	3
SOX - Oxides of Sulphur Tons/Yr:	0
Particulate Matter Tons/Yr:	2
Part. Matter 10 Micrometers and Smllr Tons/Yr:	0

Name:	SLS & N INC
Address:	128 E LIVE OAK AV
City,State,Zip:	MONROVIA, CA 910170000
Year:	2001
County Code:	19
Air Basin:	SC
Facility ID:	59147
Air District Name:	SC
SIC Code:	1442
Air District Name:	SOUTH COAST AQMD
Community Health Air Pollution Info System:	Not reported
Consolidated Emission Reporting Rule:	Not reported
Total Organic Hydrocarbon Gases Tons/Yr:	0
Reactive Organic Gases Tons/Yr:	0
Carbon Monoxide Emissions Tons/Yr:	1
NOX - Oxides of Nitrogen Tons/Yr:	3
SOX - Oxides of Sulphur Tons/Yr:	0
Particulate Matter Tons/Yr:	2
Part. Matter 10 Micrometers and Smllr Tons/Yr:	0

Name:	SLS & N INC
Address:	128 E LIVE OAK AVE
City,State,Zip:	MONROVIA, CA 910170000
Year:	2005
County Code:	19
Air Basin:	SC
Facility ID:	59147
Air District Name:	SC
SIC Code:	1442
Air District Name:	SOUTH COAST AQMD
Community Health Air Pollution Info System:	Not reported
Consolidated Emission Reporting Rule:	Not reported
Total Organic Hydrocarbon Gases Tons/Yr:	.00134
Reactive Organic Gases Tons/Yr:	.00127032

SLS & N INC (Continued) **S103627276**

Carbon Monoxide Emissions Tons/Yr:	0
NOX - Oxides of Nitrogen Tons/Yr:	0
SOX - Oxides of Sulphur Tons/Yr:	0
Particulate Matter Tons/Yr:	2.1112
Part. Matter 10 Micrometers and Smllr Tons/Yr:	1.0556

Name:	SLS & N INC
Address:	128 E LIVE OAK AVE
City,State,Zip:	MONROVIA, CA 91016
Year:	2009
County Code:	19
Air Basin:	SC
Facility ID:	59147
Air District Name:	SC
SIC Code:	4953
Air District Name:	SOUTH COAST AQMD
Community Health Air Pollution Info System:	Not reported
Consolidated Emission Reporting Rule:	Not reported
Total Organic Hydrocarbon Gases Tons/Yr:	0
Reactive Organic Gases Tons/Yr:	0
Carbon Monoxide Emissions Tons/Yr:	0
NOX - Oxides of Nitrogen Tons/Yr:	0
SOX - Oxides of Sulphur Tons/Yr:	0
Particulate Matter Tons/Yr:	3.3500000000000001
Part. Matter 10 Micrometers and Smllr Tons/Yr:	1.675

Name:	SLS & N INC
Address:	128 E LIVE OAK AVE
City,State,Zip:	MONROVIA, CA 91016
Year:	2010
County Code:	19
Air Basin:	SC
Facility ID:	59147
Air District Name:	SC
SIC Code:	4953
Air District Name:	SOUTH COAST AQMD
Community Health Air Pollution Info System:	Not reported
Consolidated Emission Reporting Rule:	Not reported
Total Organic Hydrocarbon Gases Tons/Yr:	0
Reactive Organic Gases Tons/Yr:	0
Carbon Monoxide Emissions Tons/Yr:	0
NOX - Oxides of Nitrogen Tons/Yr:	0
SOX - Oxides of Sulphur Tons/Yr:	0
Particulate Matter Tons/Yr:	4.1173799999999998
Part. Matter 10 Micrometers and Smllr Tons/Yr:	2.0586899999999999

Name:	SLS & N INC
Address:	128 E LIVE OAK AVE
City,State,Zip:	MONROVIA, CA 91016
Year:	2011
County Code:	19
Air Basin:	SC
Facility ID:	59147
Air District Name:	SC
SIC Code:	4953
Air District Name:	SOUTH COAST AQMD
Community Health Air Pollution Info System:	Not reported

SLS & N INC (Continued) **S103627276**

Consolidated Emission Reporting Rule:	Not reported
Total Organic Hydrocarbon Gases Tons/Yr:	0
Reactive Organic Gases Tons/Yr:	0
Carbon Monoxide Emissions Tons/Yr:	0
NOX - Oxides of Nitrogen Tons/Yr:	0
SOX - Oxides of Sulphur Tons/Yr:	0
Particulate Matter Tons/Yr:	3.95635
Part. Matter 10 Micrometers and Smllr Tons/Yr:	1.978175

Name:	SLS & N INC
Address:	128 E LIVE OAK AVE
City,State,Zip:	MONROVIA, CA 91016
Year:	2012
County Code:	19
Air Basin:	SC
Facility ID:	59147
Air District Name:	SC
SIC Code:	9999
Air District Name:	SOUTH COAST AQMD
Community Health Air Pollution Info System:	Not reported
Consolidated Emission Reporting Rule:	Not reported
Total Organic Hydrocarbon Gases Tons/Yr:	0
Reactive Organic Gases Tons/Yr:	0
Carbon Monoxide Emissions Tons/Yr:	0
NOX - Oxides of Nitrogen Tons/Yr:	0
SOX - Oxides of Sulphur Tons/Yr:	0
Particulate Matter Tons/Yr:	4.48815
Part. Matter 10 Micrometers and Smllr Tons/Yr:	2.244075

Name:	SLS & N INC
Address:	128 E LIVE OAK AVE
City,State,Zip:	MONROVIA, CA 91016
Year:	2013
County Code:	19
Air Basin:	SC
Facility ID:	59147
Air District Name:	SC
SIC Code:	4953
Air District Name:	SOUTH COAST AQMD
Community Health Air Pollution Info System:	Not reported
Consolidated Emission Reporting Rule:	Not reported
Total Organic Hydrocarbon Gases Tons/Yr:	0
Reactive Organic Gases Tons/Yr:	0
Carbon Monoxide Emissions Tons/Yr:	0
NOX - Oxides of Nitrogen Tons/Yr:	0
SOX - Oxides of Sulphur Tons/Yr:	0
Particulate Matter Tons/Yr:	4.26122
Part. Matter 10 Micrometers and Smllr Tons/Yr:	2.13061

Name:	SLS & N INC
Address:	128 E LIVE OAK AVE
City,State,Zip:	MONROVIA, CA 91016
Year:	2014
County Code:	19
Air Basin:	SC
Facility ID:	59147
Air District Name:	SC

SLS & N INC (Continued) **S103627276**

SIC Code:	1442
Air District Name:	SOUTH COAST AQMD
Community Health Air Pollution Info System:	Not reported
Consolidated Emission Reporting Rule:	Not reported
Total Organic Hydrocarbon Gases Tons/Yr:	0
Reactive Organic Gases Tons/Yr:	0
Carbon Monoxide Emissions Tons/Yr:	0
NOX - Oxides of Nitrogen Tons/Yr:	0
SOX - Oxides of Sulphur Tons/Yr:	0
Particulate Matter Tons/Yr:	7.43969
Part. Matter 10 Micrometers and Smllr Tons/Yr:	1.122653

Name:	SLS & N INC
Address:	128 E LIVE OAK AVE
City,State,Zip:	MONROVIA, CA 91016
Year:	2015
County Code:	19
Air Basin:	SC
Facility ID:	59147
Air District Name:	SC
SIC Code:	1442
Air District Name:	SOUTH COAST AQMD
Community Health Air Pollution Info System:	Not reported
Consolidated Emission Reporting Rule:	Not reported
Total Organic Hydrocarbon Gases Tons/Yr:	2.9535864979e-005
Reactive Organic Gases Tons/Yr:	2.8e-005
Carbon Monoxide Emissions Tons/Yr:	0
NOX - Oxides of Nitrogen Tons/Yr:	0
SOX - Oxides of Sulphur Tons/Yr:	0
Particulate Matter Tons/Yr:	6.685114185
Part. Matter 10 Micrometers and Smllr Tons/Yr:	1.2192891125

Name:	SLS & N INC
Address:	128 E LIVE OAK AVE
City,State,Zip:	MONROVIA, CA 91016
Year:	2016
County Code:	19
Air Basin:	SC
Facility ID:	59147
Air District Name:	SC
SIC Code:	1442
Air District Name:	SOUTH COAST AQMD
Community Health Air Pollution Info System:	Not reported
Consolidated Emission Reporting Rule:	Not reported
Total Organic Hydrocarbon Gases Tons/Yr:	2.9535864979e-005
Reactive Organic Gases Tons/Yr:	2.8e-005
Carbon Monoxide Emissions Tons/Yr:	Not reported
NOX - Oxides of Nitrogen Tons/Yr:	Not reported
SOX - Oxides of Sulphur Tons/Yr:	Not reported
Particulate Matter Tons/Yr:	5.4917
Part. Matter 10 Micrometers and Smllr Tons/Yr:	1.31385

Name:	SLS & N INC
Address:	128 E LIVE OAK AVE
City,State,Zip:	MONROVIA, CA 91016
Year:	2017
County Code:	19

SLS & N INC (Continued) **S103627276**

Air Basin:	SC
Facility ID:	59147
Air District Name:	SC
SIC Code:	1442
Air District Name:	SOUTH COAST AQMD
Community Health Air Pollution Info System:	Not reported
Consolidated Emission Reporting Rule:	Not reported
Total Organic Hydrocarbon Gases Tons/Yr:	0.0073839662447
Reactive Organic Gases Tons/Yr:	0.007
Carbon Monoxide Emissions Tons/Yr:	Not reported
NOX - Oxides of Nitrogen Tons/Yr:	Not reported
SOX - Oxides of Sulphur Tons/Yr:	Not reported
Particulate Matter Tons/Yr:	5.10538
Part. Matter 10 Micrometers and Smllr Tons/Yr:	1.24669

Name:	SLS & N INC
Address:	128 E LIVE OAK AVE
City,State,Zip:	MONROVIA, CA 91016
Year:	2018
County Code:	19
Air Basin:	SC
Facility ID:	59147
Air District Name:	SC
SIC Code:	1442
Air District Name:	SOUTH COAST AQMD
Community Health Air Pollution Info System:	Not reported
Consolidated Emission Reporting Rule:	Not reported
Total Organic Hydrocarbon Gases Tons/Yr:	7.3839662447e-006
Reactive Organic Gases Tons/Yr:	7e-006
Carbon Monoxide Emissions Tons/Yr:	Not reported
NOX - Oxides of Nitrogen Tons/Yr:	Not reported
SOX - Oxides of Sulphur Tons/Yr:	Not reported
Particulate Matter Tons/Yr:	4.03369508
Part. Matter 10 Micrometers and Smllr Tons/Yr:	0.90406904

CA Financial Assurance 2:

Name:	PECK ROAD GRAVEL PIT
Address:	128 E. LIVE OAK AVENUE
City,State,Zip:	MONROVIA, CA 91016
Region:	2
SWIS_NO:	19-AA-0838
Closure Approved:	No
Closure Inf Coverage Date:	Not reported
Closure Plan Coverage:	Not reported
Closure Plan Date:	Not reported
PostClose Approved:	No
PostClose Adequacy Date:	Not reported
PostClose Inf Coverage:	0
PostClose Inf Coverage Date:	Not reported
CorActCoverage:	0
CorActApproved:	No
CorAct Mec Adequacy Date:	Not reported
CorAct Inf Coverage:	0
CorActPlanCoverage:	0
CorAct Plan Date:	Not reported
Lia Coverage:	0
Lia Approved:	Yes

SLS & N INC (Continued) **S103627276**

Review:	12/14/2009
Closure Mechanism A:	Not reported
Closure Mechanism B:	Not reported
Closure Coverage:	0
Closure Adequacy:	Not reported
Closure Inflation Estimate:	0
Post Closure Mechanism A:	Not reported
Post Closure Established A:	Not reported
Post Closure Mechanism B:	Not reported
Post Closure Coverate:	0
Post Closure Adequacy:	Not reported
Corrective Action Extablished A:	Not reported
Corrective Actiont Coverage:	0
Corrective Action Approved:	No
Corrective Action Inflation Estimate:	0
Corrective Action Inflationdate:	Not reported
Corrective Action Plan Estimate:	0
Liability Mechanism A:	INSURANCE
Liability Established A:	07/01/2000
Liability Mechanism B:	Not reported
CostAnniversary:	Not reported
ClosureEstablishedA:	Not reported
ClosureEstablishedB:	Not reported
ClosureDisbursement:	0
PostClosureEstablishedB:	Not reported
PostClosureDisbursement:	0
CorrectiveActionMechanismA:	Not reported
CorrectiveActionMechanismB:	Not reported
CorrectiveActionExtablishedB:	Not reported
CorrectiveActiontDisbursement:	0
LiabilityEstabllishedB:	Not reported
LiabilityAdequacy:	Not reported
Responsible Party:	Not reported
Provider:	Not reported
Contact:	Not reported

CERS:

Name:	PECK ROAD GRAVEL
Address:	128 E LIVE OAK AVE
City,State,Zip:	MONROVIA, CA 91016
Site ID:	55935
CERS ID:	10309612
CERS Description:	Chemical Storage Facilities

Violations:

Site ID:	55935
Site Name:	PECK ROAD GRAVEL
Violation Date:	07-08-2015
Citation:	HSC 6.67 25270.4.5(a) - California Health and Safety Code, Chapter 6.67, Section(s) 25270.4.5(a)
Violation Description:	Failure to prepare and implement a Spill Prevention Control and Countermeasure (SPCC) Plan .
Violation Notes:	Returned to compliance on 08/14/2015. Provide a Spill Prevention Control and Countermeasure Plan (SPCC) as required. As observed lacking.
Violation Division:	Los Angeles County Fire Department
Violation Program:	APSA

SLS & N INC (Continued) **S103627276**

Violation Source: CERS

Site ID: 55935
Site Name: PECK ROAD GRAVEL
Violation Date: 03-08-2019
Citation: HSC 6.67 25270.4.5(a) - California Health and Safety Code, Chapter 6.67, Section(s) 25270.4.5(a)
Violation Description: Failure to properly close tanks when making a claim of "permanently closed."
Violation Notes: Returned to compliance on 07/22/2019. OBSERVATION: Owner/Operator failed to comply with one or more of the following permanent closure requirements: 1. All liquid and sludge has been removed from each container and connecting line. 2 All connecting lines and piping have been disconnected from the container blanked off. 3 All valves have been closed and locked. 4 Conspicuous signs have been posted on the container stating that it is a permanently closed container and denoting the date of closure. CORRECTIVE ACTION: Tanks that are not being used or are not addressed in the SPCC plan must either be included in your plan or meet the permanent closure requirements noted above. Provide verification to the CUPA of proper closure of the tanks.
Violation Division: Los Angeles County Fire Department
Violation Program: APSA
Violation Source: CERS

Site ID: 55935
Site Name: PECK ROAD GRAVEL
Violation Date: 07-08-2015
Citation: 22 CCR 12 66262.12 - California Code of Regulations, Title 22, Chapter 12, Section(s) 66262.12
Violation Description: Failure to obtain and/or maintain an Active EPA ID.
Violation Notes: Returned to compliance on 08/13/2015. Complete and fax/mail EPA ID application to the Dept. Of Toxic Substances Control (DTSC) to reactivate the EPA ID number. This facilityG s EPA ID number is G inactiveG .
Violation Division: Los Angeles County Fire Department
Violation Program: HW
Violation Source: CERS

Site ID: 55935
Site Name: PECK ROAD GRAVEL
Violation Date: 03-08-2019
Citation: HSC 6.67 25270.6(a)(1), 25270.6(a)(2) - California Health and Safety Code, Chapter 6.67, Section(s) 25270.6(a)(1), 25270.6(a)(2)
Violation Description: Failure to submit a tank facility statement on or before January 1 annually unless a current Business Plan has been submitted.
Violation Notes: Returned to compliance on 07/22/2019. OBSERVATION: Failure to submit a Tank Facility Statement or Business Plan. CORRECTIVE ACTION: Submit a Tank Facility Statement or Business Plan. Refer to CERS website for electronic submission requirements.
Violation Division: Los Angeles County Fire Department
Violation Program: APSA
Violation Source: CERS

Site ID: 55935
Site Name: PECK ROAD GRAVEL
Violation Date: 09-20-2016

SLS & N INC (Continued) **S103627276**

Citation: HSC 6.95 25508(a)(1) - California Health and Safety Code, Chapter 6.95, Section(s) 25508(a)(1)
Violation Description: Failure to annually review and electronically certify that the business plan is complete and accurate on or before the annual due date.
Violation Notes: Returned to compliance on 10/20/2016. Update HMBP.
Violation Division: Monrovia Fire Department
Violation Program: HMRRP
Violation Source: CERS

Evaluation:
Eval General Type: Other/Unknown
Eval Date: 01-06-2016
Violations Found: No
Eval Type: Other, not routine, done by local agency
Eval Notes: Not reported
Eval Division: Los Angeles County Fire Department
Eval Program: APSA
Eval Source: CERS

Eval General Type: Compliance Evaluation Inspection
Eval Date: 01-14-2014
Violations Found: No
Eval Type: Routine done by local agency
Eval Notes: Not reported
Eval Division: Los Angeles County Fire Department
Eval Program: HW
Eval Source: CERS

Eval General Type: Compliance Evaluation Inspection
Eval Date: 01-14-2014
Violations Found: Yes
Eval Type: Routine done by local agency
Eval Notes: INSPECTED BY A. LUI CONSENT GIVEN BY NICK BUBALO
Eval Division: Los Angeles County Fire Department
Eval Program: HW
Eval Source: CERS

Eval General Type: Compliance Evaluation Inspection
Eval Date: 03-08-2019
Violations Found: No
Eval Type: Routine done by local agency
Eval Notes: Nick Bubalo, President
Eval Division: Los Angeles County Fire Department
Eval Program: HW
Eval Source: CERS

Eval General Type: Compliance Evaluation Inspection
Eval Date: 03-08-2019
Violations Found: Yes
Eval Type: Routine done by local agency
Eval Notes: Nick Bubalo, President
Eval Division: Los Angeles County Fire Department
Eval Program: APSA
Eval Source: CERS

Eval General Type: Compliance Evaluation Inspection

SLS & N INC (Continued) **S103627276**

Eval Date:	03-31-2014
Violations Found:	No
Eval Type:	Routine done by local agency
Eval Notes:	Diesel fuel tank is a moblie unit with full containment and impact protection. No violations observed.
Eval Division:	Monrovia Fire Department
Eval Program:	HMRRP
Eval Source:	CERS

Eval General Type:	Other/Unknown
Eval Date:	04-28-2016
Violations Found:	No
Eval Type:	Other, not routine, done by local agency
Eval Notes:	Not reported
Eval Division:	Los Angeles County Fire Department
Eval Program:	APSA
Eval Source:	CERS

Eval General Type:	Compliance Evaluation Inspection
Eval Date:	07-08-2015
Violations Found:	Yes
Eval Type:	Routine done by local agency
Eval Notes:	NICK BUBALO
Eval Division:	Los Angeles County Fire Department
Eval Program:	APSA
Eval Source:	CERS

Eval General Type:	Compliance Evaluation Inspection
Eval Date:	07-08-2015
Violations Found:	Yes
Eval Type:	Routine done by local agency
Eval Notes:	NICK BUBALO
Eval Division:	Los Angeles County Fire Department
Eval Program:	HW
Eval Source:	CERS

Eval General Type:	Other/Unknown
Eval Date:	08-13-2015
Violations Found:	No
Eval Type:	Other, not routine, done by local agency
Eval Notes:	Not reported
Eval Division:	Los Angeles County Fire Department
Eval Program:	HW
Eval Source:	CERS

Eval General Type:	Compliance Evaluation Inspection
Eval Date:	09-20-2016
Violations Found:	Yes
Eval Type:	Routine done by local agency
Eval Notes:	Update HMBP.
Eval Division:	Monrovia Fire Department
Eval Program:	HMRRP
Eval Source:	CERS

Eval General Type:	Compliance Evaluation Inspection
Eval Date:	09-23-2019
Violations Found:	No

SLS & N INC (Continued) **S103627276**

Eval Type:	Routine done by local agency
Eval Notes:	No Violations.
Eval Division:	Monrovia Fire Department
Eval Program:	HMRRP
Eval Source:	CERS

Affiliation:

Affiliation Type Desc:	CUPA District
Entity Name:	Los Angeles County Fire
Entity Title:	Not reported
Affiliation Address:	5825 Rickenbacker Road
Affiliation City:	Commerce
Affiliation State:	CA
Affiliation Country:	Not reported
Affiliation Zip:	90040-3027
Affiliation Phone:	(323) 890-4000

Affiliation Type Desc:	Document Preparer
Entity Name:	Kathy Hubbard
Entity Title:	Not reported
Affiliation Address:	Not reported
Affiliation City:	Not reported
Affiliation State:	Not reported
Affiliation Country:	Not reported
Affiliation Zip:	Not reported
Affiliation Phone:	Not reported

Affiliation Type Desc:	Facility Mailing Address
Entity Name:	Mailing Address
Entity Title:	Not reported
Affiliation Address:	128 E LIVE OAK AVE
Affiliation City:	MONROVIA
Affiliation State:	CA
Affiliation Country:	Not reported
Affiliation Zip:	91016
Affiliation Phone:	Not reported

Affiliation Type Desc:	Identification Signer
Entity Name:	Nick bubalo
Entity Title:	Owner
Affiliation Address:	Not reported
Affiliation City:	Not reported
Affiliation State:	Not reported
Affiliation Country:	Not reported
Affiliation Zip:	Not reported
Affiliation Phone:	Not reported

Affiliation Type Desc:	Legal Owner
Entity Name:	S L S & N Inc
Entity Title:	Not reported
Affiliation Address:	PO BOX 1286
Affiliation City:	MONROVIA
Affiliation State:	CA
Affiliation Country:	United States
Affiliation Zip:	91016
Affiliation Phone:	(626) 574-1855

SLS & N INC (Continued) **S103627276**

Affiliation Type Desc:	Parent Corporation
Entity Name:	Peck road gravel
Entity Title:	Not reported
Affiliation Address:	Not reported
Affiliation City:	Not reported
Affiliation State:	Not reported
Affiliation Country:	Not reported
Affiliation Zip:	Not reported
Affiliation Phone:	Not reported

Affiliation Type Desc:	Property Owner
Entity Name:	SLS&N
Entity Title:	Not reported
Affiliation Address:	128 E. Live Oak Ave
Affiliation City:	Monrovia
Affiliation State:	CA
Affiliation Country:	United States
Affiliation Zip:	91016
Affiliation Phone:	(818) 574-1855

Affiliation Type Desc:	Environmental Contact
Entity Name:	Nick bubalo
Entity Title:	Not reported
Affiliation Address:	Po box 1286
Affiliation City:	Monrovia
Affiliation State:	CA
Affiliation Country:	Not reported
Affiliation Zip:	91016
Affiliation Phone:	Not reported

Affiliation Type Desc:	Operator
Entity Name:	Peck road gravel
Entity Title:	Not reported
Affiliation Address:	Not reported
Affiliation City:	Not reported
Affiliation State:	Not reported
Affiliation Country:	Not reported
Affiliation Zip:	Not reported
Affiliation Phone:	(626) 574-1855

Name:	SLS & N INC
Address:	128 EAST LIVE OAK AVENUE
City,State,Zip:	MONROVIA, CA 91016-5050
Site ID:	494732
CERS ID:	110009548980
CERS Description:	US EPA Air Emission Inventory System (EIS)

Affiliation:

Affiliation Type Desc:	Environmental Contact
Entity Name:	JAMES ENGLERT
Entity Title:	Not reported
Affiliation Address:	128 E LIVE OAK AVE
Affiliation City:	MONROVIA
Affiliation State:	CA
Affiliation Country:	Not reported
Affiliation Zip:	Not reported
Affiliation Phone:	Not reported

SLS & N INC (Continued) **S103627276**

Affiliation Type Desc:	Property Owner
Entity Name:	SLS & AMP N
Entity Title:	Not reported
Affiliation Address:	128 E LIVE OAK AVE
Affiliation City:	MONROVIA
Affiliation State:	Not reported
Affiliation Country:	Not reported
Affiliation Zip:	Not reported
Affiliation Phone:	Not reported

Affiliation Type Desc:	Environmental Contact
Entity Name:	NICK BUBALO
Entity Title:	Not reported
Affiliation Address:	POBOX 1286
Affiliation City:	MONROVIA
Affiliation State:	Not reported
Affiliation Country:	Not reported
Affiliation Zip:	Not reported
Affiliation Phone:	Not reported

Name:	PECK ROAD GRAVEL PIT
Address:	128 E. LIVE OAK AVENUE
City,State,Zip:	MONROVIA, CA
Site ID:	510900
CERS ID:	19-AA-0838
CERS Description:	Solid Waste and Recycle Sites

Affiliation:

Affiliation Type Desc:	Legal Operator
Entity Name:	S.L.S. & N. Inc.
Entity Title:	Not reported
Affiliation Address:	Not reported
Affiliation City:	Monrovia
Affiliation State:	CA
Affiliation Country:	Not reported
Affiliation Zip:	91016
Affiliation Phone:	6265741855

Affiliation Type Desc:	Legal Owner
Entity Name:	S.L.S. & N. Inc.
Entity Title:	Not reported
Affiliation Address:	Not reported
Affiliation City:	Monrovia
Affiliation State:	CA
Affiliation Country:	Not reported
Affiliation Zip:	91016
Affiliation Phone:	6265741855

T294 East 1/2-1 0.709 mi. 3746 ft. | **SERVITECH PRECISION MACHINING CORP**
5137 ELTON ST
BALDWIN PARK, CA 91706

Site 3 of 3 in cluster T

Relative: Higher

Actual: 448 ft.

CPS-SLIC **S106024824**
HAZNET **N/A**
LOS ANGELES CO. HMS
WIP
CERS
HWTS

CPS-SLIC:

Name:	CROWN VALLEY THREAD
Address:	5137 N. ELTON ST.
City,State,Zip:	BALDWIN PARK, CA 91706
Region:	STATE
Facility Status:	**Open - Inactive**
Status Date:	11/03/2014
Global Id:	SL603798911
Lead Agency:	LOS ANGELES RWQCB (REGION 4)
Lead Agency Case Number:	Not reported
Latitude:	34.104021
Longitude:	-117.949628
Case Type:	Cleanup Program Site
Case Worker:	GJH
Local Agency:	Not reported
RB Case Number:	108.1269
File Location:	Not reported
Potential Media Affected:	Aquifer used for drinking water supply
Potential Contaminants of Concern:	Not reported
Site History:	Not reported

Click here to access the California GeoTracker records for this facility:

HAZNET:

Name:	SERVITECH PRECISION MACHINE INC CORP
Address:	5137 ELTON ST
Address 2:	Not reported
City,State,Zip:	BALDWIN PARK, CA 91706
Contact:	MALONY MAGAWAY/CEO
Telephone:	6267097385
Mailing Name:	Not reported
Mailing Address:	5137 ELTON ST
Year:	2019
Gepaid:	CAL000414521
TSD EPA ID:	AZR000521146
CA Waste Code:	134 - Aqueous solution with total organic residues less than 10 percent
Disposal Method:	H141 - Storage, Bulking, And/Or Transfer Off Site--No Treatment/Reovery (H010-H129) Or (H131-H135)
Tons:	1.15500
Year:	2019
Gepaid:	CAL000414521
TSD EPA ID:	AZR000515924
CA Waste Code:	134 - Aqueous solution with total organic residues less than 10 percent
Disposal Method:	H141 - Storage, Bulking, And/Or Transfer Off Site--No Treatment/Reovery (H010-H129) Or (H131-H135)
Tons:	2.28900
Year:	2018

SERVITECH PRECISION MACHINING CORP (Continued) **S106024824**

Gepaid:	CAL000414521
TSD EPA ID:	AZR000515924
CA Waste Code:	134 - Aqueous solution with total organic residues less than 10 percent
Disposal Method:	H141 - Storage, Bulking, And/Or Transfer Off Site--No Treatment/Reovery (H010-H129) Or (H131-H135)
Tons:	2.31000
Year:	2017
Gepaid:	CAL000414521
TSD EPA ID:	AZR000515924
CA Waste Code:	134 - Aqueous solution with total organic residues less than 10 percent
Disposal Method:	H141 - Storage, Bulking, And/Or Transfer Off Site--No Treatment/Reovery (H010-H129) Or (H131-H135)
Tons:	1.155
Year:	2017
Gepaid:	CAL000414521
TSD EPA ID:	CAT080013352
CA Waste Code:	221 - Waste oil and mixed oil
Disposal Method:	H039 - Other Recovery Of Reclamation For Reuse Including Acid Regeneration, Organics Recovery Ect
Tons:	0.836
Year:	2017
Gepaid:	CAL000414521
TSD EPA ID:	AZR000515924
CA Waste Code:	223 - Unspecified oil-containing waste
Disposal Method:	H141 - Storage, Bulking, And/Or Transfer Off Site--No Treatment/Reovery (H010-H129) Or (H131-H135)
Tons:	2.06415
Year:	2017
Gepaid:	CAL000414521
TSD EPA ID:	NVT330010000
CA Waste Code:	134 - Aqueous solution with total organic residues less than 10 percent
Disposal Method:	H039 - Other Recovery Of Reclamation For Reuse Including Acid Regeneration, Organics Recovery Ect
Tons:	1.155
Year:	2017
Gepaid:	CAL000414521
TSD EPA ID:	AZR000515924
CA Waste Code:	134 - Aqueous solution with total organic residues less than 10 percent
Disposal Method:	H141 - Storage, Bulking, And/Or Transfer Off Site--No Treatment/Reovery (H010-H129) Or (H131-H135)
Tons:	2.31
Year:	2017
Gepaid:	CAL000414521
TSD EPA ID:	ARD981057870
CA Waste Code:	331 - Off-specification, aged or surplus organics
Disposal Method:	H061 - Fuel Blending Prior To Energy Recovery At Another Site
Tons:	0.1815

SERVITECH PRECISION MACHINING CORP (Continued) **S106024824**

Year:	2016
Gepaid:	CAL000414521
TSD EPA ID:	CAD008302903
CA Waste Code:	223 - Unspecified oil-containing waste
Disposal Method:	H141 - Storage, Bulking, And/Or Transfer Off Site--No Treatment/Reovery (H010-H129) Or (H131-H135)
Tons:	2.7522

Click this hyperlink while viewing on your computer to access additional CA HAZNET: detail in the EDR Site Report.

Additional Info:

Year:	2017
Gen EPA ID:	CAL000414521
Shipment Date:	20171117
Creation Date:	7/23/2018 18:30:12
Receipt Date:	20171122
Manifest ID:	015556150JJK
Trans EPA ID:	CAR000175422
Trans Name:	WORLDWIDE RECOVERY SYSTEMS
Trans 2 EPA ID:	Not reported
Trans 2 Name:	Not reported
TSDF EPA ID:	NVT330010000
Trans Name:	US ECOLOGY (BEATTY NV)
TSDF Alt EPA ID:	Not reported
TSDF Alt Name:	Not reported
Waste Code Description:	134 - Aqueous solution with <10% total organic residues
RCRA Code:	Not reported
Meth Code:	H039 - Other Recovery Of Reclamation For Reuse Including Acid Regeneration, Organics Recovery Ect
Quantity Tons:	1.155
Waste Quantity:	275
Quantity Unit:	G
Additional Code 1:	Not reported
Additional Code 2:	Not reported
Additional Code 3:	Not reported
Additional Code 4:	Not reported
Additional Code 5:	Not reported
Shipment Date:	20170828
Creation Date:	7/6/2018 18:30:59
Receipt Date:	20170908
Manifest ID:	017583208JJK
Trans EPA ID:	CAR000175422
Trans Name:	WORLDWIDE RECOVERY SYSTEMS
Trans 2 EPA ID:	Not reported
Trans 2 Name:	Not reported
TSDF EPA ID:	AZR000515924
Trans Name:	YUMA YES LLC
TSDF Alt EPA ID:	Not reported
TSDF Alt Name:	Not reported
Waste Code Description:	134 - Aqueous solution with <10% total organic residues
RCRA Code:	Not reported
Meth Code:	H141 - Storage, Bulking, And/Or Transfer Off Site--No Treatment/Reovery (H010-H129) Or (H131-H135)

SERVITECH PRECISION MACHINING CORP (Continued) **S106024824**

Quantity Tons:	1.155
Waste Quantity:	275
Quantity Unit:	G
Additional Code 1:	Not reported
Additional Code 2:	Not reported
Additional Code 3:	Not reported
Additional Code 4:	Not reported
Additional Code 5:	Not reported
Shipment Date:	20170808
Creation Date:	8/3/2018 18:30:14
Receipt Date:	20170811
Manifest ID:	017586395JJK
Trans EPA ID:	CAR000175422
Trans Name:	WORLDWIDE RECOVERY SYSTEMS
Trans 2 EPA ID:	Not reported
Trans 2 Name:	Not reported
TSDF EPA ID:	AZR000515924
Trans Name:	YUMA YES LLC
TSDF Alt EPA ID:	Not reported
TSDF Alt Name:	Not reported
Waste Code Description:	134 - Aqueous solution with <10% total organic residues
RCRA Code:	Not reported
Meth Code:	H141 - Storage, Bulking, And/Or Transfer Off Site--No Treatment/Reovery (H010-H129) Or (H131-H135)
Quantity Tons:	1.155
Waste Quantity:	275
Quantity Unit:	G
Additional Code 1:	Not reported
Additional Code 2:	Not reported
Additional Code 3:	Not reported
Additional Code 4:	Not reported
Additional Code 5:	Not reported
Shipment Date:	20170713
Creation Date:	6/13/2018 18:31:10
Receipt Date:	20170718
Manifest ID:	015970432JJK
Trans EPA ID:	CAR000175422
Trans Name:	WORLDWIDE RECOVERY SYSTEMS
Trans 2 EPA ID:	Not reported
Trans 2 Name:	Not reported
TSDF EPA ID:	CAT080013352
Trans Name:	DEMENNO KERDOON
TSDF Alt EPA ID:	Not reported
TSDF Alt Name:	Not reported
Waste Code Description:	221 - Waste oil and mixed oil
RCRA Code:	Not reported
Meth Code:	H039 - Other Recovery Of Reclamation For Reuse Including Acid Regeneration, Organics Recovery Ect
Quantity Tons:	0.836
Waste Quantity:	220
Quantity Unit:	G
Additional Code 1:	Not reported
Additional Code 2:	Not reported
Additional Code 3:	Not reported
Additional Code 4:	Not reported

SERVITECH PRECISION MACHINING CORP (Continued) **S106024824**

Additional Code 5:	Not reported
Shipment Date:	20170403
Creation Date:	5/12/2018 18:32:04
Receipt Date:	20170408
Manifest ID:	016546013JJK
Trans EPA ID:	CAR000175422
Trans Name:	WORLDWIDE RECOVERY SYSTEMS
Trans 2 EPA ID:	Not reported
Trans 2 Name:	Not reported
TSDF EPA ID:	AZR000515924
Trans Name:	YUMA YES LLC
TSDF Alt EPA ID:	Not reported
TSDF Alt Name:	Not reported
Waste Code Description:	223 - Unspecified oil-containing waste
RCRA Code:	Not reported
Meth Code:	H141 - Storage, Bulking, And/Or Transfer Off Site--No Treatment/Reovery (H010-H129) Or (H131-H135)
Quantity Tons:	1.3761
Waste Quantity:	330
Quantity Unit:	G
Additional Code 1:	Not reported
Additional Code 2:	Not reported
Additional Code 3:	Not reported
Additional Code 4:	Not reported
Additional Code 5:	Not reported
Shipment Date:	20170321
Creation Date:	5/11/2018 18:33:05
Receipt Date:	20170324
Manifest ID:	016547792JJK
Trans EPA ID:	CAR000175422
Trans Name:	WORLDWIDE RECOVERY SYSTEMS
Trans 2 EPA ID:	Not reported
Trans 2 Name:	Not reported
TSDF EPA ID:	AZR000515924
Trans Name:	YUMA YES LLC
TSDF Alt EPA ID:	Not reported
TSDF Alt Name:	Not reported
Waste Code Description:	223 - Unspecified oil-containing waste
RCRA Code:	Not reported
Meth Code:	H141 - Storage, Bulking, And/Or Transfer Off Site--No Treatment/Reovery (H010-H129) Or (H131-H135)
Quantity Tons:	0.68805
Waste Quantity:	165
Quantity Unit:	G
Additional Code 1:	Not reported
Additional Code 2:	Not reported
Additional Code 3:	Not reported
Additional Code 4:	Not reported
Additional Code 5:	Not reported
Shipment Date:	20170321
Creation Date:	5/11/2018 18:33:30
Receipt Date:	20170403
Manifest ID:	016547793JJK
Trans EPA ID:	CAR000175422

SERVITECH PRECISION MACHINING CORP (Continued) **S106024824**

Trans Name:	WORLDWIDE RECOVERY SYSTEMS
Trans 2 EPA ID:	NJD986607380
Trans 2 Name:	MAUMEE EXPRESS INC
TSDF EPA ID:	ARD981057870
Trans Name:	RINECO
TSDF Alt EPA ID:	Not reported
TSDF Alt Name:	Not reported
Waste Code Description:	331 - Off-specification, aged, or surplus organics
RCRA Code:	D001
Meth Code:	H061 - Fuel Blending Prior To Energy Recovery At Another Site
Quantity Tons:	0.1815
Waste Quantity:	55
Quantity Unit:	G
Additional Code 1:	Not reported
Additional Code 2:	Not reported
Additional Code 3:	Not reported
Additional Code 4:	Not reported
Additional Code 5:	Not reported

Shipment Date:	20170224
Creation Date:	5/10/2018 18:30:43
Receipt Date:	20170302
Manifest ID:	016546680JJK
Trans EPA ID:	CAR000175422
Trans Name:	WORLDWIDE RECOVERY SYSTEMS
Trans 2 EPA ID:	Not reported
Trans 2 Name:	Not reported
TSDF EPA ID:	AZR000515924
Trans Name:	YUMA YES LLC
TSDF Alt EPA ID:	Not reported
TSDF Alt Name:	Not reported
Waste Code Description:	134 - Aqueous solution with <10% total organic residues
RCRA Code:	Not reported
Meth Code:	H141 - Storage, Bulking, And/Or Transfer Off Site--No Treatment/Reovery (H010-H129) Or (H131-H135)
Quantity Tons:	1.155
Waste Quantity:	275
Quantity Unit:	G
Additional Code 1:	Not reported
Additional Code 2:	Not reported
Additional Code 3:	Not reported
Additional Code 4:	Not reported
Additional Code 5:	Not reported

LOS ANGELES CO. HMS:

Name:	CROWN VALLEY THREAD
Address:	5137 ELTON ST
City,State,Zip:	BALDWIN PARK, CA 91706
Region:	LA
Permit Category:	Not reported
Facility Id:	015497-016852
Facility Type:	Not reported
Facility Status:	OPEN
Area:	3X
Permit Number:	Not reported
Permit Status:	Not reported

SERVITECH PRECISION MACHINING CORP (Continued) **S106024824**

WIP:

Name:	FORMER PREBCO BUSHING CO., INC.
Address:	5137 N ELTON ST
City,State,Zip:	BALDWIN PARK, CA 91706
Region:	4
File Number:	108.1268
File Status:	**Historical**
Staff:	RSK
Facility Suite:	Not reported

Name:	CROWN VALLEY THREAD
Address:	5137 N Elton St
City,State,Zip:	BALDWIN PARK, CA 91706
Region:	4
File Number:	108.1269
File Status:	**Backlog**
Staff:	UNIDENTIFIED
Facility Suite:	Not reported

CERS:

Name:	CROWN VALLEY THREAD
Address:	5137 N. ELTON ST.
City,State,Zip:	BALDWIN PARK, CA 91706
Site ID:	209700
CERS ID:	SL603798911
CERS Description:	Cleanup Program Site

Affiliation:

Affiliation Type Desc:	Regional Board Caseworker
Entity Name:	JEFFREY HU - LOS ANGELES RWQCB (REGION 4)
Entity Title:	Not reported
Affiliation Address:	320 W. 4TH ST., SUITE 200
Affiliation City:	LOS ANGELES
Affiliation State:	CA
Affiliation Country:	Not reported
Affiliation Zip:	Not reported
Affiliation Phone:	Not reported

HWTS:

Name:	SERVITECH PRECISION MACHINING CORP
Address:	5137 ELTON ST
Address 2:	Not reported
City,State,Zip:	BALDWIN PARK, CA 91706
EPA ID:	CAL000414521
Inactive Date:	Not reported
Create Date:	02/22/2016
Last Act Date:	08/09/2020
Mailing Name:	Not reported
Mailing Address:	5137 ELTON ST
Mailing Address 2:	Not reported
Mailing City,State,Zip:	BALDWIN PARK, CA 91706
Owner Name:	MALONY MAGAWAY
Owner Address:	502 RUTHCREST AVE
Owner Address 2:	Not reported
Owner City,State,Zip:	LA PUENTE, CA 91744

SERVITECH PRECISION MACHINING CORP (Continued) **S106024824**

Contact Name:	MALONY MAGAWAY/CEO
Contact Address:	5137 ELTON ST
Contact Address 2:	Not reported
City,State,Zip:	BALDWIN PARK, CA 91706

NAICS:

EPA ID:	CAL000414521
Create Date:	2016-02-22 15:01:54.910
NAICS Code:	336399
NAICS Description:	All Other Motor Vehicle Parts Manufacturing
Issued EPA ID Date:	2016-02-22 15:01:54.90000
Inactive Date:	Not reported
Facility Name:	SERVITECH PRECISION MACHINING CORP
Facility Address:	5137 ELTON ST
Facility Address 2:	Not reported
Facility City:	BALDWIN PARK
Facility County:	Not reported
Facility State:	CA
Facility Zip:	91706

295
NNW
1/2-1
0.717 mi.
3787 ft.

ALPHA II/IRWINDALE
2432-2536 BATEMAN AVENUE
IRWINDALE, CA 91706

ENVIROSTOR **S101481055**
VCP **N/A**

Relative:
Higher

Actual:
444 ft.

ENVIROSTOR:

Name:	ALPHA II/IRWINDALE
Address:	2432-2536 BATEMAN AVENUE
City,State,Zip:	IRWINDALE, CA 91706
Facility ID:	19750076
Status:	No Further Action
Status Date:	02/10/1997
Site Code:	300365
Site Type:	Voluntary Cleanup
Site Type Detailed:	Voluntary Cleanup
Acres:	16
NPL:	NO
Regulatory Agencies:	DTSC
Lead Agency:	DTSC
Program Manager:	Not reported
Supervisor:	Allan Plaza
Division Branch:	Cleanup Chatsworth
Assembly:	48
Senate:	22
Special Program:	Voluntary Cleanup Program
Restricted Use:	NO
Site Mgmt Req:	NONE SPECIFIED
Funding:	Responsible Party
Latitude:	34.11694
Longitude:	-117.9669
APN:	NONE SPECIFIED
Past Use:	AGRICULTURAL - ROW CROPS, JUNKYARD, MAINTENANCE / CLEANING
Potential COC:	* HALOGENATED SOLVENTS * HYDROCARBON SOLVENTS * OTHER ORGANIC SOLIDS * OXYGENATED SOLVENTS * OFF-SPECIFICATION, AGED, OR SURPLUS ORGANICS * UNSPECIFIED OIL CONTAINING WASTE * UNSPECIFIED SOLVENT MIXTURES * WASTE OIL & MIXED OIL * OFF-SPECIFICATION, AGED, OR SURPLUS

ALPHA II/IRWINDALE (Continued) **S101481055**

INORGANICS * ORGANIC LIQUIDS (NONSOLVENTS) WITH HALOGENS * PHARMACEUTICAL WASTE * UNSPECIFIED ORGANIC LIQUID MIXTURE * AUTO SHREDDER WASTE Lead
Confirmed COC: NONE SPECIFIED
Potential Description: SOIL
Alias Name: ALPHA II
Alias Type: Alternate Name
Alias Name: ALPHA II SITE
Alias Type: Alternate Name
Alias Name: ICRA PROPERTIES
Alias Type: Alternate Name
Alias Name: IRWINDALE BUENA VISTA INDUSTRIAL PARK
Alias Type: Alternate Name
Alias Name: IRWINDALE COMMUNITY REDEVELOPMENT AGENCY
Alias Type: Alternate Name
Alias Name: 110033614140
Alias Type: EPA (FRS #)
Alias Name: 300365
Alias Type: Project Code (Site Code)
Alias Name: 19750076
Alias Type: Envirostor ID Number

Completed Info:
Completed Area Name: PROJECT WIDE
Completed Sub Area Name: Not reported
Completed Document Type: Preliminary Endangerment Assessment Report
Completed Date: 02/10/1997
Comments: DTSC has completed the review of the supplemental information for the PEA. Based upon DTSC's review of the provided information, DTSC concurred with the Addendum to the PEA recommendation that no further action is warranted at the site.

Completed Area Name: PROJECT WIDE
Completed Sub Area Name: Not reported
Completed Document Type: Preliminary Endangerment Assessment Report
Completed Date: 09/30/1993
Comments: On September 30, 1993, DTSC completed review of the PEA. Based on the information provided in the PEA, the Site exhibits elevated levels of PCBs and Cadmium that pose a potential threat to human health and/or the environment. Therefore, DTSC determined that "Further Action" is warranted at the site.

Completed Area Name: PROJECT WIDE
Completed Sub Area Name: Not reported
Completed Document Type: Site Screening
Completed Date: 06/24/1993
Comments: On June 22, 1993, DTSC received a Notice of Intent to initiate a PEA. The Site consists of 11 Parcels of land and approximately 16 acres. The past uses of the Site included automobile wrecking yards, a used car lot, an auto salvage yard, and an auto repair lot. Currently the Site belongs to Irwindale Community Redevelopment Agency. The Site was contaminated with waste oil and lead. RP states that the site was remediated including the removal of site structures and scrap, excavation and removal of soils with concentrations exceeding 1,000 ppm TPH and lead. RP intented to submit a PEA to ensure NFA at the site.

Completed Area Name: PROJECT WIDE

ALPHA II/IRWINDALE (Continued) **S101481055**

Completed Sub Area Name: Not reported
Completed Document Type: Standard Voluntary Agreement
Completed Date: 08/20/1996
Comments: The Voluntary Cleanup Agreement was amended to provide additional DTSC review and comment of documents added to the Scope of Work.

Completed Area Name: PROJECT WIDE
Completed Sub Area Name: Not reported
Completed Document Type: Standard Voluntary Agreement
Completed Date: 11/30/1995
Comments: DTSC entered into a Voluntary Cleanup Agreement to review a Preliminary Endangerment Assessment addendum document including a revised Human Health Screening Evaluation for the Alpha II Site.

Future Area Name: Not reported
Future Sub Area Name: Not reported
Future Document Type: Not reported
Future Due Date: Not reported
Schedule Area Name: Not reported
Schedule Sub Area Name: Not reported
Schedule Document Type: Not reported
Schedule Due Date: Not reported
Schedule Revised Date: Not reported

VCP:
Name: ALPHA II/IRWINDALE
Address: 2432-2536 BATEMAN AVENUE
City,State,Zip: IRWINDALE, CA 91706
Facility ID: 19750076
Site Type: Voluntary Cleanup
Site Type Detail: Voluntary Cleanup
Site Mgmt. Req.: NONE SPECIFIED
Acres: 16
National Priorities List: NO
Cleanup Oversight Agencies: DTSC
Lead Agency: DTSC
Lead Agency Description: * DTSC
Project Manager: Not reported
Supervisor: Allan Plaza
Division Branch: Cleanup Chatsworth
Site Code: 300365
Assembly: 48
Senate: 22
Special Programs Code: Voluntary Cleanup Program
Status: No Further Action
Status Date: 02/10/1997
Restricted Use: NO
Funding: Responsible Party
Lat/Long: 34.11694 / -117.9669
APN: NONE SPECIFIED
Past Use: AGRICULTURAL - ROW CROPS, JUNKYARD, MAINTENANCE / CLEANING
Potential COC: 10003, 10009, 10064, 10067, 10100, 10196, 10198, 10199, 20009, 20010, 20014, 20017, 20019, 30013
Confirmed COC: NONE SPECIFIED
Potential Description: SOIL
Alias Name: ALPHA II
Alias Type: Alternate Name

ALPHA II/IRWINDALE (Continued) **S101481055**

Alias Name: ALPHA II SITE
Alias Type: Alternate Name
Alias Name: ICRA PROPERTIES
Alias Type: Alternate Name
Alias Name: IRWINDALE BUENA VISTA INDUSTRIAL PARK
Alias Type: Alternate Name
Alias Name: IRWINDALE COMMUNITY REDEVELOPMENT AGENCY
Alias Type: Alternate Name
Alias Name: 110033614140
Alias Type: EPA (FRS #)
Alias Name: 300365
Alias Type: Project Code (Site Code)
Alias Name: 19750076
Alias Type: Envirostor ID Number

Completed Info:

Completed Area Name: PROJECT WIDE
Completed Sub Area Name: Not reported
Completed Document Type: Preliminary Endangerment Assessment Report
Completed Date: 02/10/1997
Comments: DTSC has completed the review of the supplemental information for the PEA. Based upon DTSC's review of the provided information, DTSC concurred with the Addendum to the PEA recommendation that no further action is warranted at the site.

Completed Area Name: PROJECT WIDE
Completed Sub Area Name: Not reported
Completed Document Type: Preliminary Endangerment Assessment Report
Completed Date: 09/30/1993
Comments: On September 30, 1993, DTSC completed review of the PEA. Based on the information provided in the PEA, the Site exhibits elevated levels of PCBs and Cadmium that pose a potential threat to human health and/or the environment. Therefore, DTSC determined that "Further Action" is warranted at the site.

Completed Area Name: PROJECT WIDE
Completed Sub Area Name: Not reported
Completed Document Type: Site Screening
Completed Date: 06/24/1993
Comments: On June 22, 1993, DTSC received a Notice of Intent to initiate a PEA. The Site consists of 11 Parcels of land and approximately 16 acres. The past uses of the Site included automobile wrecking yards, a used car lot, an auto salvage yard, and an auto repair lot. Currently the Site belongs to Irwindale Community Redevelopment Agency. The Site was contaminated with waste oil and lead. RP states that the site was remediated including the removal of site structures and scrap, excavation and removal of soils with concentrations exceeding 1,000 ppm TPH and lead. RP intented to submit a PEA to ensure NFA at the site.

Completed Area Name: PROJECT WIDE
Completed Sub Area Name: Not reported
Completed Document Type: Standard Voluntary Agreement
Completed Date: 08/20/1996
Comments: The Voluntary Cleanup Agreement was amended to provide additional DTSC review and comment of documents added to the Scope of Work.

Completed Area Name: PROJECT WIDE

ALPHA II/IRWINDALE (Continued) **S101481055**

Completed Sub Area Name:	Not reported
Completed Document Type:	Standard Voluntary Agreement
Completed Date:	11/30/1995
Comments:	DTSC entered into a Voluntary Cleanup Agreement to review a Preliminary Endangerment Assessment addendum document including a revised Human Health Screening Evaluation for the Alpha II Site.
Future Area Name:	Not reported
Future Sub Area Name:	Not reported
Future Document Type:	Not reported
Future Due Date:	Not reported
Schedule Area Name:	Not reported
Schedule Sub Area Name:	Not reported
Schedule Document Type:	Not reported
Schedule Due Date:	Not reported
Schedule Revised Date:	Not reported

U296 **NU-WAY LIVE OAK RECLAMATION, INC. (2006 +)** **SWF/LF** **S118939151**
West **13620 LIVE OAK LANE** **CERS** **N/A**
1/2-1 **IRWINDALE, CA 91706**
0.720 mi.
3800 ft. **Site 2 of 4 in cluster U**

Relative:
Lower

Actual:
400 ft.

LOS ANGELES CO. LF:

Name:	NU-WAY LIVE OAK RECLAMATION, INC. (2006 +)
Address:	13620 LIVE OAK LANE
City,State,Zip:	IRWINDALE, CA 91706
Site ID:	10
Alt. Site Name:	Owl Rock Quarry
Alt. Address:	13623 Live Oak Avenue, Irwindale, CA
Site Contact:	Not reported
Site Contact Phone:	(626) 969-1384x47
Site Email:	Not reported
Site Website:	Not reported
Site Type:	Inert Debris Engineered Fill Operation
Site SWIS Number:	19-AA-0849
Beginning Operation Date:	Jan-06
Ending Operation Date:	Jan-10
Local Enforcement Agency:	County Public Health
Maximun Depth Fill(Ft):	Not reported
Permitted Capacity:	7500
Present Use:	Open Space
Remaining Capacity(Million):	Not reported
Status:	Closed
Waste Accepted:	Inert;
Hours of Operation:	Not reported
Disposal Area (Acre):	52

Detail As Of 01/2014:

Operator Name:	Waste Management, Inc. - Sun Valley
Operator Address:	9081 Tujunga Avenue
Operator City/State/Zip:	Sun Valley, CA 91352-1516
Operator Contact:	Debbie Myers
Operator Telephone:	(818) 767-6180
Operator Email:	dmyer@wm.com
Owner Name:	Mnoian Management, INC.
Owner Address:	1949 Myrtle Avenue
Owner City/State/Zip:	Monrovia, CA 91018

NU-WAY LIVE OAK RECLAMATION, INC. (2006 +) (Continued) **S118939151**

Owner Contact:	Not reported
Owner Telephone:	(626) 357-7766
Owner Email:	Not reported
District:	1
Site Mailing Address:	Not reported

CERS:

Name:	NU-WAY LIVE OAK LANDFILL INC IRWINDALE
Address:	13620 LIVE OAK LN
City,State,Zip:	IRWINDALE, CA 91706
Site ID:	483724
CERS ID:	110013831425
CERS Description:	US EPA Air Emission Inventory System (EIS)

U297 **LBC IRWINDALE LLC DBA LB CRUSHING** **SWF/LF** **S102360726**
West **13620 LIVE OAK LN** **WMUDS/SWAT** **N/A**
1/2-1 **IRWINDALE, CA 91706** **ENF**
0.720 mi. **Financial Assurance**
3800 ft. **Site 3 of 4 in cluster U** **HAZNET**
WDS
Relative: **WIP**
Lower **CIWQS**
Actual: **CERS**
400 ft. **HWTS**

SWF/LF (SWIS):

Name:	NU-WAY LIVE OAK RECLAMATION, INC.
Address:	13620 LIVE OAK LANE
City,State,Zip:	IRWINDALE, CA 91706
Region:	STATE
Facility ID:	19-AA-0849
SWIS Number:	19-AA-0849
Point of Contact:	Nai Teurn
Is Archived:	No
Is Closed Illegal Abandoned:	No
Is Site Inert Debris Engineered Fill:	Yes
Is Financial Assurances Responsible:	No
Absorbed On:	Not reported
Operational Status:	Inactive
Absorbed By:	Not reported
Closed Illegal Abandoned Category:	Not reported
EPA Federal Registry ID:	Not reported
ARB District:	South Coast
SWRCB Region:	Los Angeles
Local Government:	Irwindale
Reporting Agency Legal Name:	County of Los Angeles
Reporting Agency Department:	Department of Public Health
Enforcing Agency Legal Name:	County of Los Angeles
Enforcing Agency Department:	Department of Public Health
Regulation Status:	Notification

Activity:

SWIS Number:	19-AA-0849
Site Name:	Nu-Way Live Oak Reclamation, Inc.
Activity:	Inert Debris Engineered Fill Operation
Activity Is Archived:	No
Category:	Disposal
Activity Classification:	Solid Waste Operation

LBC IRWINDALE LLC DBA LB CRUSHING (Continued) **S102360726**

WDR Number:	Not reported
WDR Landfill Class:	UC
Cease Operation:	1/1/2010
Cease Operation Type:	Estimated
Inspection Frequency:	Quarterly
Throughput:	7500
Throughput Units:	Tons per day
Remaining Capacity:	Not reported
Remaining Capacity Date:	Not reported
Capacity:	780000
Capacity Units:	Cubic Yards per year
Total Acreage:	70
Disposal Acreage:	52
Permitted Elevation:	415
Permitted Elevation Type:	BGL
Permitted Depth:	Not reported
Permitted Depth Type:	Not reported
Point of Contact:	Nai Teurn
Site Operational Status:	Inactive
Site Regulatory Status:	Notification
Site Is Archived:	No
Is Closed Illegal Abandoned:	No
Is Site Inert Debris Engineered Fill:	Yes
Is Financial Assurances Responsible:	No
Absorbed On:	Not reported
Absorbed By:	Not reported
Closed Illegal Abandoned Category:	Not reported
EPA Federal Registry ID:	Not reported
County:	Los Angeles
ARB District:	South Coast
SWRCB Region:	Los Angeles
Local Government:	Irwindale
Street Address:	13620 Live Oak Lane
City:	Irwindale
State:	CA
ZIP Code:	91706
Reporting Agency Legal Name:	County of Los Angeles
Reporting Agency Department:	Department of Public Health
Enforcing Agency Legal Name:	County of Los Angeles
Enforcing Agency Department:	Department of Public Health

Operator:

SWIS Number:	19-AA-0849
Site Name:	Nu-Way Live Oak Reclamation, Inc.
Site Operational Status:	Inactive
Site Type:	Disposal Only
Site Regulatory Status:	Notification
Latitude:	34.10917
Longitude:	-117.97861
Is Archived:	No
Operator:	Waste Management
Started On:	11/17/2004
Contact Name:	Not reported
Contact Title:	Not reported
Contact Email:	Not reported
Contact Phone:	(626) 969-1384
Street Address:	Walter Kutschal District Manager 766 South Ayon Avenue

LBC IRWINDALE LLC DBA LB CRUSHING (Continued) **S102360726**

Operator City:	Azusa
Operator State:	CA
Operator Zip:	91702

Owner:

SWIS Number:	19-AA-0849
Owner:	Mnoian Management, Inc. & Garrett Mgt.I.
Owner Address:	1949 S Myrtle Ave
Owner City:	Monrovia
Owner State:	CA
Owner Zip:	91016
Site Name:	Nu-Way Live Oak Reclamation, Inc.
Site Operational Status:	Inactive
Site Type:	Disposal Only
Site Regulatory Status:	Notification
Latitude:	34.10917
Longitude:	-117.97861
Is Archived:	No
Started On:	7/1/1996
Contact Name:	Jim Mnoian
Contact Title:	Owner
Contact Email:	Not reported
Contact Phone:	(626) 357-7766

Waste:

SWIS Number:	19-AA-0849
Site Name:	Nu-Way Live Oak Reclamation, Inc.
Activity:	Inert Debris Engineered Fill Operation
Waste Type:	Inert
Site Is Archived:	No
Site Operational Status:	Inactive
Site Regulatory Status:	Notification
Site Type:	Disposal Only
Point of Contact:	Nai Teurn
Activity Is Archived:	No
Activity Operational Status:	Inactive
Activity Regulatory Status:	Notification
Activity Category:	Disposal
Activity Classification:	Solid Waste Operation

WMUDS/SWAT:

Edit Date:	Not reported
Complexity:	Category C - Facilities having no waste treatment systems, such as cooling water dischargers or thosewho must comply through best management practices, facilities with passive waste treatment and disposal systems, such as septic systems with subsurface disposal, or dischargers having waste storage systems with land disposal such as dairy waste ponds.
Primary Waste:	SLDWST
Primary Waste Type:	Inert/Influent or Solid Wastes that do not contain soluble pollutants or organic wastes and have little adverse impact on water quality. Such wastes could cause turbidity and siltation. Uncontaminated soils, rubble and concrete are examples of this category.
Secondary Waste:	Not reported
Secondary Waste Type:	Not reported

LBC IRWINDALE LLC DBA LB CRUSHING (Continued) **S102360726**

Base Meridian:	Not reported
NPID:	Not reported
Tonnage:	0
Regional Board ID:	Not reported
Municipal Solid Waste:	False
Superorder:	False
Open To Public:	False
Waste List:	False
Agency Type:	Private
Agency Name:	NU-WAY INDUSTRIES, INC.
Agency Department:	Not reported
Agency Address:	54 E. HUNTINGTON DRIVE
Agency City,St,Zip:	ARCADIA CA 91006
Agency Contact:	JIM MNOIAN
Agency Telephone:	6264467127
Land Owner Name:	Not reported
Land Owner Address:	Not reported
Land Owner City,St,Zip:	Not reported
Land Owner Contact:	Not reported
Land Owner Phone:	Not reported
Region:	4
Facility Type:	Other - Does not fall into the category of Municipal/Domestic, Industrial, Agricultural or Solid Waste (Class I, II or III)
Facility Description:	Not reported
Facility Telephone:	6263019727
SWAT Facility Name:	Not reported
Primary SIC:	9511
Secondary SIC:	Not reported
Comments:	Not reported
Last Facility Editors:	Not reported
Waste Discharge System:	True
Solid Waste Assessment Test Program:	False
Toxic Pits Cleanup Act Program:	False
Resource Conservation Recovery Act:	False
Department of Defence:	False
Solid Waste Assessment Test Program:	Not reported
Threat to Water Quality:	Minor Threat to Water Quality. A violation of a regional board order should cause a relatively minor impairment of beneficial uses compared to a major or minor threat. Not: All nurds without a TTWQ will be considered a minor threat to water quality unless coded at a higher Level. A Zero (0) may be used to code those NURDS that are found to represent no threat to water quality.
Sub Chapter 15:	True
Regional Board Project Officer:	Not reported
Number of WMUDS at Facility:	1
Section Range:	Not reported
RCRA Facility:	No
Waste Discharge Requirements:	A
Self-Monitoring Rept. Frequency:	Quarterly Submittal
Waste Discharge System ID:	4B190363001
Solid Waste Information ID:	Not reported

ENF:

Name:	NU-WAY LIVE OAK RECLAMATION
Address:	13620 LIVE OAK LANE
City,State,Zip:	IRWINDALE, CA 91706
Region:	4

LBC IRWINDALE LLC DBA LB CRUSHING (Continued) **S102360726**

Facility Id:	245483
Agency Name:	Mnoian Management, Inc.
Place Type:	Waste Management Unit
Place Subtype:	Land fill
Facility Type:	All other facilities
Agency Type:	Privately-Owned Business
# Of Agencies:	1
Place Latitude:	34.10903
Place Longitude:	-117.975586
SIC Code 1:	9511
SIC Desc 1:	Air and Water Resource and Solid Waste Management
SIC Code 2:	Not reported
SIC Desc 2:	Not reported
SIC Code 3:	Not reported
SIC Desc 3:	Not reported
NAICS Code 1:	Not reported
NAICS Desc 1:	Not reported
NAICS Code 2:	Not reported
NAICS Desc 2:	Not reported
NAICS Code 3:	Not reported
NAICS Desc 3:	Not reported
# Of Places:	1
Source Of Facility:	Reg Meas
Design Flow:	0
Threat To Water Quality:	3
Complexity:	C
Pretreatment:	X - Facility is not a POTW
Facility Waste Type:	Inert solid wastes
Facility Waste Type 2:	Not reported
Facility Waste Type 3:	Not reported
Facility Waste Type 4:	Not reported
Program:	LFOPER
Program Category1:	LNDISP
Program Category2:	LNDISP
# Of Programs:	1
WDID:	4B190363001
Reg Measure Id:	134756
Reg Measure Type:	WDR
Region:	4
Order #:	91-016
Npdes# CA#:	Not reported
Major-Minor:	Not reported
Npdes Type:	Not reported
Reclamation:	N - No
Dredge Fill Fee:	Not reported
301H:	Not reported
Application Fee Amt Received:	2000
Status:	Active
Status Date:	11/13/2015
Effective Date:	01/28/1991
Expiration/Review Date:	05/27/2015
Termination Date:	Not reported
WDR Review - Amend:	Not reported
WDR Review - Revise/Renew:	Not reported
WDR Review - Rescind:	Not reported
WDR Review - No Action Required:	Not reported
WDR Review - Pending:	Not reported

LBC IRWINDALE LLC DBA LB CRUSHING (Continued) **S102360726**

WDR Review - Planned:	Not reported
Status Enrollee:	N
Individual/General:	I
Fee Code:	59 - Land Disposal Site not paying tipping fee
Direction/Voice:	Passive
Enforcement Id(EID):	367232
Region:	4
Order / Resolution Number:	NOV
Enforcement Action Type:	Notice of Violation
Effective Date:	06/18/2009
Adoption/Issuance Date:	06/18/2009
Achieve Date:	Not reported
Termination Date:	06/18/2009
ACL Issuance Date:	Not reported
EPL Issuance Date:	Not reported
Status:	Historical
Title:	NOV sent 6/18/09 for violations of Order 91-016.
Description:	NOV sent 6/18/09 for violations of Order 91-016 including late report & missing information.
Program:	LNDISPOTH
Latest Milestone Completion Date:	Not reported
# Of Programs1:	1
Total Assessment Amount:	0
Initial Assessed Amount:	0
Liability $ Amount:	0
Project $ Amount:	0
Liability $ Paid:	0
Project $ Completed:	0
Total $ Paid/Completed Amount:	0

Name:	NU-WAY LIVE OAK RECLAMATION
Address:	13620 LIVE OAK LANE
City,State,Zip:	IRWINDALE, CA 91706
Region:	4
Facility Id:	245483
Agency Name:	Mnoian Management, Inc.
Place Type:	Waste Management Unit
Place Subtype:	Land fill
Facility Type:	All other facilities
Agency Type:	Privately-Owned Business
# Of Agencies:	1
Place Latitude:	34.10903
Place Longitude:	-117.975586
SIC Code 1:	9511
SIC Desc 1:	Air and Water Resource and Solid Waste Management
SIC Code 2:	Not reported
SIC Desc 2:	Not reported
SIC Code 3:	Not reported
SIC Desc 3:	Not reported
NAICS Code 1:	Not reported
NAICS Desc 1:	Not reported
NAICS Code 2:	Not reported
NAICS Desc 2:	Not reported
NAICS Code 3:	Not reported
NAICS Desc 3:	Not reported
# Of Places:	1
Source Of Facility:	Reg Meas

LBC IRWINDALE LLC DBA LB CRUSHING (Continued) **S102360726**

Design Flow:	0
Threat To Water Quality:	3
Complexity:	C
Pretreatment:	X - Facility is not a POTW
Facility Waste Type:	Inert solid wastes
Facility Waste Type 2:	Not reported
Facility Waste Type 3:	Not reported
Facility Waste Type 4:	Not reported
Program:	LFOPER
Program Category1:	LNDISP
Program Category2:	LNDISP
# Of Programs:	1
WDID:	4B190363001
Reg Measure Id:	134756
Reg Measure Type:	WDR
Region:	4
Order #:	91-016
Npdes# CA#:	Not reported
Major-Minor:	Not reported
Npdes Type:	Not reported
Reclamation:	N - No
Dredge Fill Fee:	Not reported
301H:	Not reported
Application Fee Amt Received:	2000
Status:	Active
Status Date:	11/13/2015
Effective Date:	01/28/1991
Expiration/Review Date:	05/27/2015
Termination Date:	Not reported
WDR Review - Amend:	Not reported
WDR Review - Revise/Renew:	Not reported
WDR Review - Rescind:	Not reported
WDR Review - No Action Required:	Not reported
WDR Review - Pending:	Not reported
WDR Review - Planned:	Not reported
Status Enrollee:	N
Individual/General:	I
Fee Code:	59 - Land Disposal Site not paying tipping fee
Direction/Voice:	Passive
Enforcement Id(EID):	242977
Region:	4
Order / Resolution Number:	NOV
Enforcement Action Type:	Notice of Violation
Effective Date:	06/10/2003
Adoption/Issuance Date:	Not reported
Achieve Date:	Not reported
Termination Date:	06/10/2003
ACL Issuance Date:	Not reported
EPL Issuance Date:	Not reported
Status:	Historical
Title:	NOV sent 6/10/03 for noncompliance with WDRs (accepting non-inert wastes).
Description:	NOV sent 6/10/03 for noncompliance with WDRs (accepting non-inert wastes).
Program:	LNDISPOTH
Latest Milestone Completion Date:	Not reported
# Of Programs1:	1

LBC IRWINDALE LLC DBA LB CRUSHING (Continued) **S102360726**

Total Assessment Amount:	0
Initial Assessed Amount:	0
Liability $ Amount:	0
Project $ Amount:	0
Liability $ Paid:	0
Project $ Completed:	0
Total $ Paid/Completed Amount:	0

Name:	NU-WAY LIVE OAK RECLAMATION
Address:	13620 LIVE OAK LANE
City,State,Zip:	IRWINDALE, CA 91706
Region:	4
Facility Id:	245483
Agency Name:	Mnoian Management, Inc.
Place Type:	Waste Management Unit
Place Subtype:	Land fill
Facility Type:	All other facilities
Agency Type:	Privately-Owned Business
# Of Agencies:	1
Place Latitude:	34.10903
Place Longitude:	-117.975586
SIC Code 1:	9511
SIC Desc 1:	Air and Water Resource and Solid Waste Management
SIC Code 2:	Not reported
SIC Desc 2:	Not reported
SIC Code 3:	Not reported
SIC Desc 3:	Not reported
NAICS Code 1:	Not reported
NAICS Desc 1:	Not reported
NAICS Code 2:	Not reported
NAICS Desc 2:	Not reported
NAICS Code 3:	Not reported
NAICS Desc 3:	Not reported
# Of Places:	1
Source Of Facility:	Reg Meas
Design Flow:	0
Threat To Water Quality:	3
Complexity:	C
Pretreatment:	X - Facility is not a POTW
Facility Waste Type:	Inert solid wastes
Facility Waste Type 2:	Not reported
Facility Waste Type 3:	Not reported
Facility Waste Type 4:	Not reported
Program:	LFOPER
Program Category1:	LNDISP
Program Category2:	LNDISP
# Of Programs:	1
WDID:	4B190363001
Reg Measure Id:	134756
Reg Measure Type:	WDR
Region:	4
Order #:	91-016
Npdes# CA#:	Not reported
Major-Minor:	Not reported
Npdes Type:	Not reported
Reclamation:	N - No
Dredge Fill Fee:	Not reported

LBC IRWINDALE LLC DBA LB CRUSHING (Continued) **S102360726**

301H:	Not reported
Application Fee Amt Received:	2000
Status:	Active
Status Date:	11/13/2015
Effective Date:	01/28/1991
Expiration/Review Date:	05/27/2015
Termination Date:	Not reported
WDR Review - Amend:	Not reported
WDR Review - Revise/Renew:	Not reported
WDR Review - Rescind:	Not reported
WDR Review - No Action Required:	Not reported
WDR Review - Pending:	Not reported
WDR Review - Planned:	Not reported
Status Enrollee:	N
Individual/General:	I
Fee Code:	59 - Land Disposal Site not paying tipping fee
Direction/Voice:	Passive
Enforcement Id(EID):	235193
Region:	4
Order / Resolution Number:	NOV
Enforcement Action Type:	Notice of Violation
Effective Date:	03/30/2001
Adoption/Issuance Date:	Not reported
Achieve Date:	Not reported
Termination Date:	03/30/2001
ACL Issuance Date:	Not reported
EPL Issuance Date:	Not reported
Status:	Historical
Title:	Notice of Violation sent 3/30/01 for noncompliance with WDRs.
Description:	Notice of Violation sent 3/30/01 for noncompliance with WDRs.
Program:	LNDISPOTH
Latest Milestone Completion Date:	Not reported
# Of Programs1:	1
Total Assessment Amount:	0
Initial Assessed Amount:	0
Liability $ Amount:	0
Project $ Amount:	0
Liability $ Paid:	0
Project $ Completed:	0
Total $ Paid/Completed Amount:	0

Name:	NU-WAY LIVE OAK RECLAMATION
Address:	13620 LIVE OAK LANE
City,State,Zip:	IRWINDALE, CA 91706
Region:	4
Facility Id:	245483
Agency Name:	Mnoian Management, Inc.
Place Type:	Waste Management Unit
Place Subtype:	Land fill
Facility Type:	All other facilities
Agency Type:	Privately-Owned Business
# Of Agencies:	1
Place Latitude:	34.10903
Place Longitude:	-117.975586
SIC Code 1:	9511
SIC Desc 1:	Air and Water Resource and Solid Waste Management

LBC IRWINDALE LLC DBA LB CRUSHING (Continued) **S102360726**

SIC Code 2:	Not reported
SIC Desc 2:	Not reported
SIC Code 3:	Not reported
SIC Desc 3:	Not reported
NAICS Code 1:	Not reported
NAICS Desc 1:	Not reported
NAICS Code 2:	Not reported
NAICS Desc 2:	Not reported
NAICS Code 3:	Not reported
NAICS Desc 3:	Not reported
# Of Places:	1
Source Of Facility:	Reg Meas
Design Flow:	0
Threat To Water Quality:	3
Complexity:	C
Pretreatment:	X - Facility is not a POTW
Facility Waste Type:	Inert solid wastes
Facility Waste Type 2:	Not reported
Facility Waste Type 3:	Not reported
Facility Waste Type 4:	Not reported
Program:	LFOPER
Program Category1:	LNDISP
Program Category2:	LNDISP
# Of Programs:	1
WDID:	4B190363001
Reg Measure Id:	134756
Reg Measure Type:	WDR
Region:	4
Order #:	91-016
Npdes# CA#:	Not reported
Major-Minor:	Not reported
Npdes Type:	Not reported
Reclamation:	N - No
Dredge Fill Fee:	Not reported
301H:	Not reported
Application Fee Amt Received:	2000
Status:	Active
Status Date:	11/13/2015
Effective Date:	01/28/1991
Expiration/Review Date:	05/27/2015
Termination Date:	Not reported
WDR Review - Amend:	Not reported
WDR Review - Revise/Renew:	Not reported
WDR Review - Rescind:	Not reported
WDR Review - No Action Required:	Not reported
WDR Review - Pending:	Not reported
WDR Review - Planned:	Not reported
Status Enrollee:	N
Individual/General:	I
Fee Code:	59 - Land Disposal Site not paying tipping fee
Direction/Voice:	Passive
Enforcement Id(EID):	228055
Region:	4
Order / Resolution Number:	SEL
Enforcement Action Type:	Staff Enforcement Letter
Effective Date:	12/17/1999
Adoption/Issuance Date:	12/17/1999

LBC IRWINDALE LLC DBA LB CRUSHING (Continued) **S102360726**

Achieve Date:	Not reported
Termination Date:	12/17/1999
ACL Issuance Date:	Not reported
EPL Issuance Date:	Not reported
Status:	Historical
Title:	Staff enforcement ltr sent 12/17/99 requesting rpt on green waste processing.
Description:	Submit a report describing actions taken to separate green waste processing from the inter landfill disposal operations & protection of green wastes from stormwater runoff.
Program:	LNDISPOTH
Latest Milestone Completion Date:	Not reported
# Of Programs1:	1
Total Assessment Amount:	0
Initial Assessed Amount:	0
Liability $ Amount:	0
Project $ Amount:	0
Liability $ Paid:	0
Project $ Completed:	0
Total $ Paid/Completed Amount:	0

CA Financial Assurance 2:

Name:	NU-WAY LIVE OAK RECLAMATION, INC.
Address:	13620 LIVE OAK LANE
City,State,Zip:	IRWINDALE, CA 91706
Region:	2
SWIS_NO:	19-AA-0849
Closure Approved:	No
Closure Inf Coverage Date:	Not reported
Closure Plan Coverage:	Not reported
Closure Plan Date:	Not reported
PostClose Approved:	No
PostClose Adequacy Date:	Not reported
PostClose Inf Coverage:	Not reported
PostClose Inf Coverage Date:	Not reported
CorActCoverage:	0
CorActApproved:	No
CorAct Mec Adequacy Date:	Not reported
CorAct Inf Coverage:	Not reported
CorActPlanCoverage:	Not reported
CorAct Plan Date:	Not reported
Lia Coverage:	1000000
Lia Approved:	Yes
Review:	01/14/2008
Closure Mechanism A:	Not reported
Closure Mechanism B:	Not reported
Closure Coverage:	0
Closure Adequacy:	Not reported
Closure Inflation Estimate:	Not reported
Post Closure Mechanism A:	Not reported
Post Closure Established A:	Not reported
Post Closure Mechanism B:	Not reported
Post Closure Coverate:	0
Post Closure Adequacy:	Not reported
Corrective Action Extablished A:	Not reported
Corrective Actiont Coverage:	0

LBC IRWINDALE LLC DBA LB CRUSHING (Continued) **S102360726**

Corrective Action Approved:	No
Corrective Action Inflation Estimate:	Not reported
Corrective Action Inflationdate:	Not reported
Corrective Action Plan Estimate:	Not reported
Liability Mechanism A:	INSURANCE
Liability Established A:	01/01/2008
Liability Mechanism B:	Not reported
CostAnniversary:	01/31/2009
ClosureEstablishedA:	Not reported
ClosureEstablishedB:	Not reported
ClosureDisbursement:	0
PostClosureEstablishedB:	Not reported
PostClosureDisbursement:	0
CorrectiveActionMechanismA:	Not reported
CorrectiveActionMechanismB:	Not reported
CorrectiveActionExtablishedB:	Not reported
CorrectiveActiontDisbursement:	0
LiabilityEstabllishedB:	Not reported
LiabilityAdequacy:	Not reported
Responsible Party:	American Intl. Specialty Lines Ins. Co.
Provider:	Nu-Way Live Oak Landfill, a div. of WM
Contact:	Not reported

HAZNET:

Name:	LBC IRWINDALE LLC DBA LB CRUSHING
Address:	13620 LIVE OAK LN
Address 2:	Not reported
City,State,Zip:	IRWINDALE, CA 91706
Contact:	DEEDEE CASTILLO
Telephone:	9098417166
Mailing Name:	Not reported
Mailing Address:	17859 SANTIAGO BLVD STE C
Year:	2017
Gepaid:	CAL000422766
TSD EPA ID:	CAD097030993
CA Waste Code:	491 - Unspecified sludge waste
Disposal Method:	H141 - Storage, Bulking, And/Or Transfer Off Site--No Treatment/Reovery (H010-H129) Or (H131-H135)
Tons:	0.22935

Additional Info:

Year:	2017
Gen EPA ID:	CAL000422766
Shipment Date:	20170623
Creation Date:	5/29/2018 18:30:17
Receipt Date:	20170628
Manifest ID:	017451394JJK
Trans EPA ID:	CAD028277036
Trans Name:	ASBURY ENVIRONMENTAL SERVICES
Trans 2 EPA ID:	Not reported
Trans 2 Name:	Not reported
TSDF EPA ID:	CAD097030993
Trans Name:	US ECOLOGY VERNON INC

LBC IRWINDALE LLC DBA LB CRUSHING (Continued) **S102360726**

TSDF Alt EPA ID:	Not reported
TSDF Alt Name:	Not reported
Waste Code Description:	491 - Unspecified sludge waste
RCRA Code:	Not reported
Meth Code:	H141 - Storage, Bulking, And/Or Transfer Off Site--No Treatment/Reovery (H010-H129) Or (H131-H135)
Quantity Tons:	0.22935
Waste Quantity:	55
Quantity Unit:	G
Additional Code 1:	Not reported
Additional Code 2:	Not reported
Additional Code 3:	Not reported
Additional Code 4:	Not reported
Additional Code 5:	Not reported

WDS:

Name:	NU-WAY LIVE OAK RECLAMATION
Address:	13620 Live Oak Ln
City:	IRWINDALE
Facility ID:	Los Angeles River 190363001
Facility Type:	Other - Does not fall into the category of Municipal/Domestic, Industrial, Agricultural or Solid Waste (Class I, II or III)
Facility Status:	Active - Any facility with a continuous or seasonal discharge that is under Waste Discharge Requirements.
NPDES Number:	Not reported
Subregion:	4
Facility Telephone:	6263019727
Facility Contact:	Jim Mnion
Agency Name:	MNQHAN MGMT.& GARRETT MGMT.
Agency Address:	P.O. Box 661238
Agency City,St,Zip:	Arcadia 91066
Agency Contact:	Jim Mnoian
Agency Telephone:	6263340719
Agency Type:	Private
SIC Code:	9511
SIC Code 2:	Not reported
Primary Waste Type:	Inert/Influent or Solid Wastes that do not contain soluble pollutants or organic wastes and have little adverse impact on water quality. Such wastes could cause turbidity and siltation. Uncontaminated soils, rubble and concrete are examples of this category.
Primary Waste:	SLDWST
Waste Type2:	Not reported
Waste2:	Solid Wastes
Primary Waste Type:	Inert/Influent or Solid Wastes that do not contain soluble pollutants or organic wastes and have little adverse impact on water quality. Such wastes could cause turbidity and siltation. Uncontaminated soils, rubble and concrete are examples of this category.
Secondary Waste:	Not reported
Secondary Waste Type:	Not reported
Design Flow:	0
Baseline Flow:	0
Reclamation:	No reclamation requirements associated with this facility.
POTW:	The facility is not a POTW.
Treat To Water:	Minor Threat to Water Quality. A violation of a regional board order should cause a relatively minor impairment of beneficial uses compared to a major or minor threat. Not: All nurds without a TTWQ will be considered a minor threat to water quality unless coded at a higher

LBC IRWINDALE LLC DBA LB CRUSHING (Continued) **S102360726**

Level. A Zero (0) may be used to code those NURDS that are found to represent no threat to water quality.

Complexity: Category C - Facilities having no waste treatment systems, such as cooling water dischargers or thosewho must comply through best management practices, facilities with passive waste treatment and disposal systems, such as septic systems with subsurface disposal, or dischargers having waste storage systems with land disposal such as dairy waste ponds.

WIP:

Name:	OWL ROCK LANDFILL/NU-WAY IND
Address:	13620 Live Oak Ln
City,State,Zip:	IRWINDALE, CA 91706
Region:	4
File Number:	106.2106
File Status:	**Not reported**
Staff:	UNIDENTIFIED
Facility Suite:	Not reported

CIWQS:

Name:	SCE TRTP MATERIAL YARD 75 SOUTH
Address:	13620 LIVE OAK LANE
City,State,Zip:	IRWINDALE, CA 91706
Agency:	Southern California Edison
Agency Address:	2244 Walnut Grove Ave GO 1 Quad 2C, Rosemead, CA 91770
Place/Project Type:	Construction - Other, Utility: Contractor Material Yard
SIC/NAICS:	Not reported
Region:	4
Program:	CONSTW
Regulatory Measure Status:	Terminated
Regulatory Measure Type:	Storm water construction
Order Number:	2009-0009-DWQ
WDID:	4 19C360573
NPDES Number:	CAS000002
Adoption Date:	01/01/1900
Effective Date:	03/11/2011
Termination Date:	11/27/2012
Expiration/Review Date:	01/01/1900
Design Flow:	Not reported
Major/Minor:	Not reported
Complexity:	Not reported
TTWQ:	Not reported
Enforcement Actions within 5 years:	0
Violations within 5 years:	0
Latitude:	34.10958
Longitude:	-117.977875

Name:	NU-WAY LIVE OAK RECLAMATION
Address:	13620 LIVE OAK LANE
City,State,Zip:	IRWINDALE, CA 91706
Agency:	Mnoian Management, Inc.
Agency Address:	401 Rolyn Place, Arcadia, CA 91007
Place/Project Type:	Land fill
SIC/NAICS:	9511
Region:	4
Program:	LFOPER

LBC IRWINDALE LLC DBA LB CRUSHING (Continued) **S102360726**

Regulatory Measure Status:	Active
Regulatory Measure Type:	WDR
Order Number:	91-016
WDID:	4B190363001
NPDES Number:	Not reported
Adoption Date:	01/28/1991
Effective Date:	01/28/1991
Termination Date:	01/01/1900
Expiration/Review Date:	05/27/2015
Design Flow:	0
Major/Minor:	Not reported
Complexity:	C
TTWQ:	3
Enforcement Actions within 5 years:	0
Violations within 5 years:	0
Latitude:	34.10903
Longitude:	-117.975586

Name:	NU-WAY LIVE OAK RECLAMATION
Address:	13620 LIVE OAK LANE
City,State,Zip:	IRWINDALE, CA 91706
Agency:	Mnoian Management.& Garrett Management.
Agency Address:	Po Box 661238, Arcadia, CA 91066
Place/Project Type:	Land fill
SIC/NAICS:	9511
Region:	4
Program:	LNDISP
Regulatory Measure Status:	Historical
Regulatory Measure Type:	WDR
Order Number:	86-021
WDID:	4B190363001
NPDES Number:	Not reported
Adoption Date:	03/24/1986
Effective Date:	03/24/1986
Termination Date:	01/28/1991
Expiration/Review Date:	03/24/1996
Design Flow:	0
Major/Minor:	Not reported
Complexity:	C
TTWQ:	3
Enforcement Actions within 5 years:	0
Violations within 5 years:	0
Latitude:	34.10903
Longitude:	-117.975586

CERS:

Name:	NU-WAY LIVE OAK RECLAMATION, INC.
Address:	13620 LIVE OAK LANE
City,State,Zip:	IRWINDALE, CA
Site ID:	510552
CERS ID:	19-AA-0849
CERS Description:	Solid Waste and Recycle Sites

Affiliation:

Affiliation Type Desc:	Legal Owner
Entity Name:	Mnoian Management, Inc. & Garrett Mgt.I.
Entity Title:	Not reported

LBC IRWINDALE LLC DBA LB CRUSHING (Continued) **S102360726**

Affiliation Address:	Not reported
Affiliation City:	Monrovia
Affiliation State:	CA
Affiliation Country:	Not reported
Affiliation Zip:	91018
Affiliation Phone:	6263577766

Affiliation Type Desc:	Legal Operator
Entity Name:	Waste Management
Entity Title:	Not reported
Affiliation Address:	Walter Kutschal District Manager766 South Ayon Avenue
Affiliation City:	Azusa
Affiliation State:	CA
Affiliation Country:	Not reported
Affiliation Zip:	91702
Affiliation Phone:	6269691384

HWTS:

Name:	LBC IRWINDALE LLC DBA LB CRUSHING
Address:	13620 LIVE OAK LN
Address 2:	Not reported
City,State,Zip:	IRWINDALE, CA 91706
EPA ID:	CAL000422766
Inactive Date:	Not reported
Create Date:	12/02/2016
Last Act Date:	09/21/2020
Mailing Name:	Not reported
Mailing Address:	17859 SANTIAGO BLVD STE C
Mailing Address 2:	Not reported
Mailing City,State,Zip:	VILLA PARK, CA 928610000
Owner Name:	LBC IRWINDALE LLC
Owner Address:	17859 SANTIAGO BLVD STE C
Owner Address 2:	Not reported
Owner City,State,Zip:	VILLA PARK, CA 928610000
Contact Name:	DEEDEE CASTILLO
Contact Address:	321 W. 135TH STREET
Contact Address 2:	Not reported
City,State,Zip:	LOS ANGELES, CA 90061

NAICS:

EPA ID:	CAL000422766
Create Date:	2016-12-02 13:05:28.947
NAICS Code:	811111
NAICS Description:	General Automotive Repair
Issued EPA ID Date:	2016-12-02 13:05:28.87300
Inactive Date:	Not reported
Facility Name:	LBC IRWINDALE LLC DBA LB CRUSHING
Facility Address:	13620 LIVE OAK LN
Facility Address 2:	Not reported
Facility City:	IRWINDALE
Facility County:	Not reported
Facility State:	CA
Facility Zip:	91706

U298
West
1/2-1
0.720 mi.
3800 ft.

NU-WAY LIVE OAK RECLAMATION, INC. (UP TO 2005)
13620 LIVE OAK LANE
IRWINDALE, CA 91706

Site 4 of 4 in cluster U

SWF/LF **S118939152**
N/A

Relative:
Lower

Actual:
400 ft.

LOS ANGELES CO. LF:

Name:	NU-WAY LIVE OAK RECLAMATION, INC. (UP TO 2005)
Address:	13620 LIVE OAK LANE
City,State,Zip:	IRWINDALE, CA 91706
Site ID:	1066
Alt. Site Name:	Owl Rock Quarry
Alt. Address:	13623 Live Oak Avenue, Irwindale, CA
Site Contact:	Not reported
Site Contact Phone:	(626) 825-0001
Site Email:	Not reported
Site Website:	Not reported
Site Type:	Inert Landfill
Site SWIS Number:	19-AA-0849
Beginning Operation Date:	Not reported
Ending Operation Date:	Dec-05
Local Enforcement Agency:	County Public Health
Maximun Depth Fill(Ft):	Not reported
Permitted Capacity:	Not reported
Present Use:	Open Space
Remaining Capacity(Million):	Not reported
Status:	Closed
Waste Accepted:	Inert;
Hours of Operation:	Not reported
Disposal Area (Acre):	52

Detail As Of 01/2014:

Operator Name:	Waste Management, Inc. - Sun Valley
Operator Address:	9081 Tujunga Avenue
Operator City/State/Zip:	Sun Valley, CA 91352-1516
Operator Contact:	Debbie Myers
Operator Telephone:	(818) 767-6180
Operator Email:	dmyer@wm.com
Owner Name:	Mnoian Management, INC.
Owner Address:	1949 Myrtle Avenue
Owner City/State/Zip:	Monrovia, CA 91018
Owner Contact:	Not reported
Owner Telephone:	(626) 357-7766
Owner Email:	Not reported
District:	1
Site Mailing Address:	Not reported

299
SSE
1/2-1
0.733 mi.
3871 ft.

ADAMS, C.E.
1227 EAST HALLWOOD DRIVE
BALDWIN PARK, CA

WMUDS/SWAT **S103441515**
N/A

Relative:
Lower

Actual:
399 ft.

WMUDS/SWAT:

Edit Date:	Not reported
Complexity:	Not reported
Primary Waste:	Not reported
Primary Waste Type:	Not reported
Secondary Waste:	Not reported
Secondary Waste Type:	Not reported

ADAMS, C.E. (Continued) **S103441515**

Base Meridian:	Not reported
NPID:	Not reported
Tonnage:	0
Regional Board ID:	Not reported
Municipal Solid Waste:	False
Superorder:	False
Open To Public:	False
Waste List:	False
Agency Type:	Not reported
Agency Name:	C.E. ADAMS
Agency Department:	Not reported
Agency Address:	Not reported
Agency City,St,Zip:	Not reported
Agency Contact:	Not reported
Agency Telephone:	Not reported
Land Owner Name:	Not reported
Land Owner Address:	Not reported
Land Owner City,St,Zip:	CA
Land Owner Contact:	Not reported
Land Owner Phone:	Not reported
Region:	4
Facility Type:	Not reported
Facility Description:	Not reported
Facility Telephone:	Not reported
SWAT Facility Name:	Not reported
Primary SIC:	Not reported
Secondary SIC:	Not reported
Comments:	Not reported
Last Facility Editors:	Not reported
Waste Discharge System:	False
Solid Waste Assessment Test Program:	True
Toxic Pits Cleanup Act Program:	False
Resource Conservation Recovery Act:	False
Department of Defence:	False
Solid Waste Assessment Test Program:	C.E. ADAMS
Threat to Water Quality:	Not reported
Sub Chapter 15:	False
Regional Board Project Officer:	R_N
Number of WMUDS at Facility:	1
Section Range:	Not reported
RCRA Facility:	Not reported
Waste Discharge Requirements:	Not reported
Self-Monitoring Rept. Frequency:	Not reported
Waste Discharge System ID:	4 190273NUR
Solid Waste Information ID:	Not reported

V300 **SANTA FE DAM** **ENVIROSTOR** **S107737276**
NW **N/A**
1/2-1 **AZUSA, CA**
0.854 mi.
4507 ft. **Site 1 of 2 in cluster V**

Relative:
Higher

Actual:
435 ft.

ENVIROSTOR:

Name:	SANTA FE DAM
Address:	Not reported
City,State,Zip:	AZUSA, CA
Facility ID:	80000471
Status:	Inactive - Needs Evaluation

SANTA FE DAM (Continued) **S107737276**

Status Date:	07/01/2005
Site Code:	Not reported
Site Type:	Military Evaluation
Site Type Detailed:	FUDS
Acres:	Not reported
NPL:	NO
Regulatory Agencies:	SMBRP
Lead Agency:	SMBRP
Program Manager:	Not reported
Supervisor:	Douglas Bautista
Division Branch:	Cleanup Cypress
Assembly:	48
Senate:	22
Special Program:	Not reported
Restricted Use:	NO
Site Mgmt Req:	NONE SPECIFIED
Funding:	DERA
Latitude:	34.11666
Longitude:	-117.9736
APN:	NONE SPECIFIED
Past Use:	NONE SPECIFIED
Potential COC:	NONE SPECIFIED
Confirmed COC:	NONE SPECIFIED
Potential Description:	NONE SPECIFIED
Alias Name:	CA99799F562000
Alias Type:	Federal Facility ID
Alias Name:	J09CA0618
Alias Type:	INPR
Alias Name:	80000471
Alias Type:	Envirostor ID Number

Completed Info:

Completed Area Name:	PROJECT WIDE
Completed Sub Area Name:	Not reported
Completed Document Type:	Inventory Project Report (INPR)
Completed Date:	09/16/1993
Comments:	Not reported
Future Area Name:	Not reported
Future Sub Area Name:	Not reported
Future Document Type:	Not reported
Future Due Date:	Not reported
Schedule Area Name:	Not reported
Schedule Sub Area Name:	Not reported
Schedule Document Type:	Not reported
Schedule Due Date:	Not reported
Schedule Revised Date:	Not reported

V301 **SANTA FE DAM** **FUDS** **1024903666**
NW **N/A**
1/2-1 **AZUSA, CA**
0.854 mi.
4511 ft. **Site 2 of 2 in cluster V**

Relative:
Higher

Actual:
435 ft.

FUDS:

EPA Region:	9
Installation ID:	CA99799F562000
Congressional District Number:	32

SANTA FE DAM (Continued) **1024903666**

Name:	SANTA FE DAM
FUDS Number:	J09CA0618
City:	AZUSA
State:	CA
County:	LOS ANGELES
Object ID:	678
USACE Division:	SPD
USACE District:	Los Angeles District (SPL)
Status:	Properties without projects
Current Owner:	Not reported
EMS Map Link:	https://fudsportal.usace.army.mil/ems/ems/inventory/map/map?id=61195
Eligibility:	Ineligible
Has Projects:	No
NPL Status:	Not on the NPL
Property History:	Construction on the dam and appurtenanct work was initiated on 8 August 1941 and completed on 23 September 1943. construction on embankment and spillway was initiated on 24 June 1946 and completed on 14 Februart 1947.
Project Required:	No
Feature Description:	Not reported
X Coord:	-117.97351073999999
Y Coord:	34.116821289000001
Latitude:	34.116666670000001
Longitude:	-117.97361110999999

---

302 **FORD SPEED PARTS SPC** **Notify 65** **S100177999**
SSE **4273 AUCTION AVE.** **N/A**
> 1 **BALDWIN PARK, CA 91706**
1.244 mi.
6570 ft.

Relative:
Lower
Actual:
400 ft.

NOTIFY 65:

Name:	FORD SPEED PARTS SPC
Address:	4273 AUCTION AVE.
City,State,Zip:	BALDWIN PARK, CA 91706-3408
Date Reported:	Not reported
Staff Initials:	Not reported
Board File Number:	Not reported
Facility Type:	Not reported
Discharge Date:	Not reported
Issue Date:	Not reported
Incident Description:	Not reported
Global ID:	Not reported
Status:	Not reported

---

303 **LUCKY ONE-HOUR CLEANER** **ENVIROSTOR** **S106843203**
South **4138 N. MAINE AVE.** **N/A**
> 1 **BALDWIN PARK, CA 91706**
1.245 mi.
6576 ft.

Relative:
Lower
Actual:
382 ft.

ENVIROSTOR:

Name:	LUCKY ONE-HOUR CLEANER
Address:	4138 N. MAINE AVE.
City,State,Zip:	BALDWIN PARK, CA 91706

LUCKY ONE-HOUR CLEANER (Continued) **S106843203**

Facility ID:	19720030
Status:	Refer: 1248 Local Agency
Status Date:	03/12/2001
Site Code:	Not reported
Site Type:	Evaluation
Site Type Detailed:	Evaluation
Acres:	Not reported
NPL:	NO
Regulatory Agencies:	NONE SPECIFIED
Lead Agency:	NONE SPECIFIED
Program Manager:	Not reported
Supervisor:	Referred - Not Assigned
Division Branch:	Cleanup Cypress
Assembly:	57
Senate:	Not reported
Special Program:	Not reported
Restricted Use:	NO
Site Mgmt Req:	NONE SPECIFIED
Funding:	Not Applicable
Latitude:	34.08790
Longitude:	-117.9601
APN:	NONE SPECIFIED
Past Use:	NONE SPECIFIED
Potential COC:	NONE SPECIFIED
Confirmed COC:	NONE SPECIFIED
Potential Description:	NONE SPECIFIED
Alias Name:	19720030
Alias Type:	Envirostor ID Number

Completed Info:

Completed Area Name:	PROJECT WIDE
Completed Sub Area Name:	Not reported
Completed Document Type:	SB 1248 Notification
Completed Date:	02/22/2001
Comments:	SB 1248 Los Angeles County
Future Area Name:	Not reported
Future Sub Area Name:	Not reported
Future Document Type:	Not reported
Future Due Date:	Not reported
Schedule Area Name:	Not reported
Schedule Sub Area Name:	Not reported
Schedule Document Type:	Not reported
Schedule Due Date:	Not reported
Schedule Revised Date:	Not reported

Count: 5 records.

ORPHAN SUMMARY

City	EDR ID	Site Name	Site Address	Zip	Database(s)
BALDWIN PARK	S100833442	SAN GABRIEL GROUND WATER BASIN 2	BALDWIN PARK AREA	91706	CA BOND EXP. PLAN
BALDWIN PARK	S121698900	KING'S CLEANERS	14515 BALDWIN TOWNE CTR PKY #H	91706	DRYCLEANERS
BALDWIN PARK	S121699060	EXPERT CLEANERS	14515 BALDWIN TOWNE CTR PKY #H	91706	DRYCLEANERS
BALDWIN PARK	S107541006		VEH STOP @ 14525 BALDWIN PARK		CDL
IRWINDALE	S126983267	VALLEY TRANSFER STATION	13260 EAST LIVE OAK AVENUE	91706	SWF/LF

GOVERNMENT RECORDS SEARCHED / DATA CURRENCY TRACKING

To maintain currency of the following federal and state databases, EDR contacts the appropriate governmental agency on a monthly or quarterly basis, as required.

Number of Days to Update: Provides confirmation that EDR is reporting records that have been updated within 90 days from the date the government agency made the information available to the public.

STANDARD ENVIRONMENTAL RECORDS

Federal NPL site list

NPL: National Priority List

National Priorities List (Superfund). The NPL is a subset of CERCLIS and identifies over 1,200 sites for priority cleanup under the Superfund Program. NPL sites may encompass relatively large areas. As such, EDR provides polygon coverage for over 1,000 NPL site boundaries produced by EPA's Environmental Photographic Interpretation Center (EPIC) and regional EPA offices.

Date of Government Version: 12/30/2020
Date Data Arrived at EDR: 01/14/2021
Date Made Active in Reports: 02/09/2021
Number of Days to Update: 26

Source: EPA
Telephone: N/A
Last EDR Contact: 04/01/2021
Next Scheduled EDR Contact: 07/12/2021
Data Release Frequency: Quarterly

NPL Site Boundaries

Sources:

EPA's Environmental Photographic Interpretation Center (EPIC)
Telephone: 202-564-7333

EPA Region 1
Telephone 617-918-1143

EPA Region 6
Telephone: 214-655-6659

EPA Region 3
Telephone 215-814-5418

EPA Region 7
Telephone: 913-551-7247

EPA Region 4
Telephone 404-562-8033

EPA Region 8
Telephone: 303-312-6774

EPA Region 5
Telephone 312-886-6686

EPA Region 9
Telephone: 415-947-4246

EPA Region 10
Telephone 206-553-8665

Proposed NPL: Proposed National Priority List Sites

A site that has been proposed for listing on the National Priorities List through the issuance of a proposed rule in the Federal Register. EPA then accepts public comments on the site, responds to the comments, and places on the NPL those sites that continue to meet the requirements for listing.

Date of Government Version: 12/30/2020
Date Data Arrived at EDR: 01/14/2021
Date Made Active in Reports: 02/09/2021
Number of Days to Update: 26

Source: EPA
Telephone: N/A
Last EDR Contact: 04/01/2021
Next Scheduled EDR Contact: 07/12/2021
Data Release Frequency: Quarterly

NPL LIENS: Federal Superfund Liens

Federal Superfund Liens. Under the authority granted the USEPA by CERCLA of 1980, the USEPA has the authority to file liens against real property in order to recover remedial action expenditures or when the property owner received notification of potential liability. USEPA compiles a listing of filed notices of Superfund Liens.

Date of Government Version: 10/15/1991
Date Data Arrived at EDR: 02/02/1994
Date Made Active in Reports: 03/30/1994
Number of Days to Update: 56

Source: EPA
Telephone: 202-564-4267
Last EDR Contact: 08/15/2011
Next Scheduled EDR Contact: 11/28/2011
Data Release Frequency: No Update Planned

Federal Delisted NPL site list

Delisted NPL: National Priority List Deletions

The National Oil and Hazardous Substances Pollution Contingency Plan (NCP) establishes the criteria that the EPA uses to delete sites from the NPL. In accordance with 40 CFR 300.425.(e), sites may be deleted from the NPL where no further response is appropriate.

Date of Government Version: 12/30/2020
Date Data Arrived at EDR: 01/14/2021
Date Made Active in Reports: 02/09/2021
Number of Days to Update: 26

Source: EPA
Telephone: N/A
Last EDR Contact: 04/01/2021
Next Scheduled EDR Contact: 07/12/2021
Data Release Frequency: Quarterly

Federal CERCLIS list

FEDERAL FACILITY: Federal Facility Site Information listing

A listing of National Priority List (NPL) and Base Realignment and Closure (BRAC) sites found in the Comprehensive Environmental Response, Compensation and Liability Information System (CERCLIS) Database where EPA Federal Facilities Restoration and Reuse Office is involved in cleanup activities.

Date of Government Version: 04/03/2019
Date Data Arrived at EDR: 04/05/2019
Date Made Active in Reports: 05/14/2019
Number of Days to Update: 39

Source: Environmental Protection Agency
Telephone: 703-603-8704
Last EDR Contact: 03/30/2021
Next Scheduled EDR Contact: 07/12/2021
Data Release Frequency: Varies

SEMS: Superfund Enterprise Management System

SEMS (Superfund Enterprise Management System) tracks hazardous waste sites, potentially hazardous waste sites, and remedial activities performed in support of EPA's Superfund Program across the United States. The list was formerly know as CERCLIS, renamed to SEMS by the EPA in 2015. The list contains data on potentially hazardous waste sites that have been reported to the USEPA by states, municipalities, private companies and private persons, pursuant to Section 103 of the Comprehensive Environmental Response, Compensation, and Liability Act (CERCLA). This dataset also contains sites which are either proposed to or on the National Priorities List (NPL) and the sites which are in the screening and assessment phase for possible inclusion on the NPL.

Date of Government Version: 12/30/2020
Date Data Arrived at EDR: 01/14/2021
Date Made Active in Reports: 02/18/2021
Number of Days to Update: 35

Source: EPA
Telephone: 800-424-9346
Last EDR Contact: 04/01/2021
Next Scheduled EDR Contact: 07/26/2021
Data Release Frequency: Quarterly

Federal CERCLIS NFRAP site list

SEMS-ARCHIVE: Superfund Enterprise Management System Archive

SEMS-ARCHIVE (Superfund Enterprise Management System Archive) tracks sites that have no further interest under the Federal Superfund Program based on available information. The list was formerly known as the CERCLIS-NFRAP, renamed to SEMS ARCHIVE by the EPA in 2015. EPA may perform a minimal level of assessment work at a site while it is archived if site conditions change and/or new information becomes available. Archived sites have been removed and archived from the inventory of SEMS sites. Archived status indicates that, to the best of EPA's knowledge, assessment at a site has been completed and that EPA has determined no further steps will be taken to list the site on the National Priorities List (NPL), unless information indicates this decision was not appropriate or other considerations require a recommendation for listing at a later time. The decision does not necessarily mean that there is no hazard associated with a given site; it only means that. based upon available information, the location is not judged to be potential NPL site.

Date of Government Version: 12/30/2020
Date Data Arrived at EDR: 01/14/2021
Date Made Active in Reports: 02/18/2021
Number of Days to Update: 35

Source: EPA
Telephone: 800-424-9346
Last EDR Contact: 04/01/2021
Next Scheduled EDR Contact: 07/26/2021
Data Release Frequency: Quarterly

Federal RCRA CORRACTS facilities list

CORRACTS: Corrective Action Report

CORRACTS identifies hazardous waste handlers with RCRA corrective action activity.

Date of Government Version: 12/14/2020
Date Data Arrived at EDR: 12/17/2020
Date Made Active in Reports: 12/22/2020
Number of Days to Update: 5

Source: EPA
Telephone: 800-424-9346
Last EDR Contact: 03/23/2021
Next Scheduled EDR Contact: 07/05/2021
Data Release Frequency: Quarterly

Federal RCRA non-CORRACTS TSD facilities list

RCRA-TSDF: RCRA - Treatment, Storage and Disposal

RCRAInfo is EPA's comprehensive information system, providing access to data supporting the Resource Conservation and Recovery Act (RCRA) of 1976 and the Hazardous and Solid Waste Amendments (HSWA) of 1984. The database includes selective information on sites which generate, transport, store, treat and/or dispose of hazardous waste as defined by the Resource Conservation and Recovery Act (RCRA). Transporters are individuals or entities that move hazardous waste from the generator offsite to a facility that can recycle, treat, store, or dispose of the waste. TSDFs treat, store, or dispose of the waste.

Date of Government Version: 12/14/2020
Date Data Arrived at EDR: 12/17/2020
Date Made Active in Reports: 12/22/2020
Number of Days to Update: 5

Source: Environmental Protection Agency
Telephone: (415) 495-8895
Last EDR Contact: 03/23/2021
Next Scheduled EDR Contact: 07/05/2021
Data Release Frequency: Quarterly

Federal RCRA generators list

RCRA-LQG: RCRA - Large Quantity Generators

RCRAInfo is EPA's comprehensive information system, providing access to data supporting the Resource Conservation and Recovery Act (RCRA) of 1976 and the Hazardous and Solid Waste Amendments (HSWA) of 1984. The database includes selective information on sites which generate, transport, store, treat and/or dispose of hazardous waste as defined by the Resource Conservation and Recovery Act (RCRA). Large quantity generators (LQGs) generate over 1,000 kilograms (kg) of hazardous waste, or over 1 kg of acutely hazardous waste per month.

Date of Government Version: 12/14/2020
Date Data Arrived at EDR: 12/17/2020
Date Made Active in Reports: 12/22/2020
Number of Days to Update: 5

Source: Environmental Protection Agency
Telephone: (415) 495-8895
Last EDR Contact: 03/23/2021
Next Scheduled EDR Contact: 07/05/2021
Data Release Frequency: Quarterly

RCRA-SQG: RCRA - Small Quantity Generators

RCRAInfo is EPA's comprehensive information system, providing access to data supporting the Resource Conservation and Recovery Act (RCRA) of 1976 and the Hazardous and Solid Waste Amendments (HSWA) of 1984. The database includes selective information on sites which generate, transport, store, treat and/or dispose of hazardous waste as defined by the Resource Conservation and Recovery Act (RCRA). Small quantity generators (SQGs) generate between 100 kg and 1,000 kg of hazardous waste per month.

Date of Government Version: 12/14/2020
Date Data Arrived at EDR: 12/17/2020
Date Made Active in Reports: 12/22/2020
Number of Days to Update: 5

Source: Environmental Protection Agency
Telephone: (415) 495-8895
Last EDR Contact: 03/23/2021
Next Scheduled EDR Contact: 07/05/2021
Data Release Frequency: Quarterly

RCRA-VSQG: RCRA - Very Small Quantity Generators (Formerly Conditionally Exempt Small Quantity Generators)

RCRAInfo is EPA's comprehensive information system, providing access to data supporting the Resource Conservation and Recovery Act (RCRA) of 1976 and the Hazardous and Solid Waste Amendments (HSWA) of 1984. The database includes selective information on sites which generate, transport, store, treat and/or dispose of hazardous waste as defined by the Resource Conservation and Recovery Act (RCRA). Very small quantity generators (VSQGs) generate less than 100 kg of hazardous waste, or less than 1 kg of acutely hazardous waste per month.

Date of Government Version: 12/14/2020
Date Data Arrived at EDR: 12/17/2020
Date Made Active in Reports: 12/22/2020
Number of Days to Update: 5

Source: Environmental Protection Agency
Telephone: (415) 495-8895
Last EDR Contact: 03/23/2021
Next Scheduled EDR Contact: 07/05/2021
Data Release Frequency: Quarterly

Federal institutional controls / engineering controls registries

LUCIS: Land Use Control Information System

LUCIS contains records of land use control information pertaining to the former Navy Base Realignment and Closure properties.

Date of Government Version: 02/09/2021
Date Data Arrived at EDR: 02/11/2021
Date Made Active in Reports: 03/22/2021
Number of Days to Update: 39

Source: Department of the Navy
Telephone: 843-820-7326
Last EDR Contact: 02/08/2021
Next Scheduled EDR Contact: 05/24/2021
Data Release Frequency: Varies

US ENG CONTROLS: Engineering Controls Sites List

A listing of sites with engineering controls in place. Engineering controls include various forms of caps, building foundations, liners, and treatment methods to create pathway elimination for regulated substances to enter environmental media or effect human health.

Date of Government Version: 10/28/2020
Date Data Arrived at EDR: 11/05/2020
Date Made Active in Reports: 11/18/2020
Number of Days to Update: 13

Source: Environmental Protection Agency
Telephone: 703-603-0695
Last EDR Contact: 02/23/2021
Next Scheduled EDR Contact: 06/06/2021
Data Release Frequency: Varies

US INST CONTROLS: Institutional Controls Sites List

A listing of sites with institutional controls in place. Institutional controls include administrative measures, such as groundwater use restrictions, construction restrictions, property use restrictions, and post remediation care requirements intended to prevent exposure to contaminants remaining on site. Deed restrictions are generally required as part of the institutional controls.

Date of Government Version: 10/28/2020
Date Data Arrived at EDR: 11/05/2020
Date Made Active in Reports: 11/18/2020
Number of Days to Update: 13

Source: Environmental Protection Agency
Telephone: 703-603-0695
Last EDR Contact: 02/23/2021
Next Scheduled EDR Contact: 06/06/2021
Data Release Frequency: Varies

Federal ERNS list

ERNS: Emergency Response Notification System

Emergency Response Notification System. ERNS records and stores information on reported releases of oil and hazardous substances.

Date of Government Version: 12/14/2020
Date Data Arrived at EDR: 12/15/2020
Date Made Active in Reports: 12/22/2020
Number of Days to Update: 7

Source: National Response Center, United States Coast Guard
Telephone: 202-267-2180
Last EDR Contact: 12/15/2020
Next Scheduled EDR Contact: 07/05/2021
Data Release Frequency: Quarterly

State- and tribal - equivalent NPL

RESPONSE: State Response Sites

Identifies confirmed release sites where DTSC is involved in remediation, either in a lead or oversight capacity. These confirmed release sites are generally high-priority and high potential risk.

Date of Government Version: 01/25/2021
Date Data Arrived at EDR: 01/26/2021
Date Made Active in Reports: 04/13/2021
Number of Days to Update: 77

Source: Department of Toxic Substances Control
Telephone: 916-323-3400
Last EDR Contact: 04/23/2021
Next Scheduled EDR Contact: 08/09/2021
Data Release Frequency: Quarterly

State- and tribal - equivalent CERCLIS

ENVIROSTOR: EnviroStor Database

The Department of Toxic Substances Control's (DTSC's) Site Mitigation and Brownfields Reuse Program's (SMBRP's) EnviroStor database identifes sites that have known contamination or sites for which there may be reasons to investigate further. The database includes the following site types: Federal Superfund sites (National Priorities List (NPL)); State Response, including Military Facilities and State Superfund; Voluntary Cleanup; and School sites. EnviroStor provides similar information to the information that was available in CalSites, and provides additional site information, including, but not limited to, identification of formerly-contaminated properties that have been released for reuse, properties where environmental deed restrictions have been recorded to prevent inappropriate land uses, and risk characterization information that is used to assess potential impacts to public health and the environment at contaminated sites.

Date of Government Version: 01/25/2021
Date Data Arrived at EDR: 01/26/2021
Date Made Active in Reports: 04/13/2021
Number of Days to Update: 77

Source: Department of Toxic Substances Control
Telephone: 916-323-3400
Last EDR Contact: 04/23/2021
Next Scheduled EDR Contact: 08/09/2021
Data Release Frequency: Quarterly

State and tribal landfill and/or solid waste disposal site lists

SWF/LF (SWIS): Solid Waste Information System

Active, Closed and Inactive Landfills. SWF/LF records typically contain an inve ntory of solid waste disposal facilities or landfills. These may be active or i nactive facilities or open dumps that failed to meet RCRA Section 4004 criteria for solid waste landfills or disposal sites.

Date of Government Version: 11/09/2020
Date Data Arrived at EDR: 11/10/2020
Date Made Active in Reports: 01/14/2021
Number of Days to Update: 65

Source: Department of Resources Recycling and Recovery
Telephone: 916-341-6320
Last EDR Contact: 02/09/2021
Next Scheduled EDR Contact: 05/24/2021
Data Release Frequency: Quarterly

State and tribal leaking storage tank lists

LUST: Leaking Underground Fuel Tank Report (GEOTRACKER)
Leaking Underground Storage Tank (LUST) Sites included in GeoTracker. GeoTracker is the Water Boards data management system for sites that impact, or have the potential to impact, water quality in California, with emphasis on groundwater.

Date of Government Version: 03/08/2021
Date Data Arrived at EDR: 03/09/2021
Date Made Active in Reports: 03/30/2021
Number of Days to Update: 21

Source: State Water Resources Control Board
Telephone: see region list
Last EDR Contact: 03/09/2021
Next Scheduled EDR Contact: 06/21/2021
Data Release Frequency: Quarterly

LUST REG 4: Underground Storage Tank Leak List
Los Angeles, Ventura counties. For more current information, please refer to the State Water Resources Control Board's LUST database.

Date of Government Version: 09/07/2004
Date Data Arrived at EDR: 09/07/2004
Date Made Active in Reports: 10/12/2004
Number of Days to Update: 35

Source: California Regional Water Quality Control Board Los Angeles Region (4)
Telephone: 213-576-6710
Last EDR Contact: 09/06/2011
Next Scheduled EDR Contact: 12/19/2011
Data Release Frequency: No Update Planned

LUST REG 3: Leaking Underground Storage Tank Database
Leaking Underground Storage Tank locations. Monterey, San Benito, San Luis Obispo, Santa Barbara, Santa Cruz counties.

Date of Government Version: 05/19/2003
Date Data Arrived at EDR: 05/19/2003
Date Made Active in Reports: 06/02/2003
Number of Days to Update: 14

Source: California Regional Water Quality Control Board Central Coast Region (3)
Telephone: 805-542-4786
Last EDR Contact: 07/18/2011
Next Scheduled EDR Contact: 10/31/2011
Data Release Frequency: No Update Planned

LUST REG 2: Fuel Leak List
Leaking Underground Storage Tank locations. Alameda, Contra Costa, Marin, Napa, San Francisco, San Mateo, Santa Clara, Solano, Sonoma counties.

Date of Government Version: 09/30/2004
Date Data Arrived at EDR: 10/20/2004
Date Made Active in Reports: 11/19/2004
Number of Days to Update: 30

Source: California Regional Water Quality Control Board San Francisco Bay Region (2)
Telephone: 510-622-2433
Last EDR Contact: 09/19/2011
Next Scheduled EDR Contact: 01/02/2012
Data Release Frequency: No Update Planned

LUST REG 1: Active Toxic Site Investigation
Del Norte, Humboldt, Lake, Mendocino, Modoc, Siskiyou, Sonoma, Trinity counties. For more current information, please refer to the State Water Resources Control Board's LUST database.

Date of Government Version: 02/01/2001
Date Data Arrived at EDR: 02/28/2001
Date Made Active in Reports: 03/29/2001
Number of Days to Update: 29

Source: California Regional Water Quality Control Board North Coast (1)
Telephone: 707-570-3769
Last EDR Contact: 08/01/2011
Next Scheduled EDR Contact: 11/14/2011
Data Release Frequency: No Update Planned

LUST REG 6V: Leaking Underground Storage Tank Case Listing
Leaking Underground Storage Tank locations. Inyo, Kern, Los Angeles, Mono, San Bernardino counties.

Date of Government Version: 06/07/2005
Date Data Arrived at EDR: 06/07/2005
Date Made Active in Reports: 06/29/2005
Number of Days to Update: 22

Source: California Regional Water Quality Control Board Victorville Branch Office (6)
Telephone: 760-241-7365
Last EDR Contact: 09/12/2011
Next Scheduled EDR Contact: 12/26/2011
Data Release Frequency: No Update Planned

LUST REG 6L: Leaking Underground Storage Tank Case Listing
For more current information, please refer to the State Water Resources Control Board's LUST database.

Date of Government Version: 09/09/2003
Date Data Arrived at EDR: 09/10/2003
Date Made Active in Reports: 10/07/2003
Number of Days to Update: 27

Source: California Regional Water Quality Control Board Lahontan Region (6)
Telephone: 530-542-5572
Last EDR Contact: 09/12/2011
Next Scheduled EDR Contact: 12/26/2011
Data Release Frequency: No Update Planned

LUST REG 7: Leaking Underground Storage Tank Case Listing
Leaking Underground Storage Tank locations. Imperial, Riverside, San Diego, Santa Barbara counties.

Date of Government Version: 02/26/2004
Date Data Arrived at EDR: 02/26/2004
Date Made Active in Reports: 03/24/2004
Number of Days to Update: 27

Source: California Regional Water Quality Control Board Colorado River Basin Region (7)
Telephone: 760-776-8943
Last EDR Contact: 08/01/2011
Next Scheduled EDR Contact: 11/14/2011
Data Release Frequency: No Update Planned

LUST REG 8: Leaking Underground Storage Tanks
California Regional Water Quality Control Board Santa Ana Region (8). For more current information, please refer to the State Water Resources Control Board's LUST database.

Date of Government Version: 02/14/2005
Date Data Arrived at EDR: 02/15/2005
Date Made Active in Reports: 03/28/2005
Number of Days to Update: 41

Source: California Regional Water Quality Control Board Santa Ana Region (8)
Telephone: 909-782-4496
Last EDR Contact: 08/15/2011
Next Scheduled EDR Contact: 11/28/2011
Data Release Frequency: No Update Planned

LUST REG 9: Leaking Underground Storage Tank Report
Orange, Riverside, San Diego counties. For more current information, please refer to the State Water Resources Control Board's LUST database.

Date of Government Version: 03/01/2001
Date Data Arrived at EDR: 04/23/2001
Date Made Active in Reports: 05/21/2001
Number of Days to Update: 28

Source: California Regional Water Quality Control Board San Diego Region (9)
Telephone: 858-637-5595
Last EDR Contact: 09/26/2011
Next Scheduled EDR Contact: 01/09/2012
Data Release Frequency: No Update Planned

LUST REG 5: Leaking Underground Storage Tank Database
Leaking Underground Storage Tank locations. Alameda, Alpine, Amador, Butte, Colusa, Contra Costa, Calveras, El Dorado, Fresno, Glenn, Kern, Kings, Lake, Lassen, Madera, Mariposa, Merced, Modoc, Napa, Nevada, Placer, Plumas, Sacramento, San Joaquin, Shasta, Solano, Stanislaus, Sutter, Tehama, Tulare, Tuolumne, Yolo, Yuba counties.

Date of Government Version: 07/01/2008
Date Data Arrived at EDR: 07/22/2008
Date Made Active in Reports: 07/31/2008
Number of Days to Update: 9

Source: California Regional Water Quality Control Board Central Valley Region (5)
Telephone: 916-464-4834
Last EDR Contact: 07/01/2011
Next Scheduled EDR Contact: 10/17/2011
Data Release Frequency: No Update Planned

INDIAN LUST R10: Leaking Underground Storage Tanks on Indian Land
LUSTs on Indian land in Alaska, Idaho, Oregon and Washington.

Date of Government Version: 11/12/2020
Date Data Arrived at EDR: 12/16/2020
Date Made Active in Reports: 03/12/2021
Number of Days to Update: 86

Source: EPA Region 10
Telephone: 206-553-2857
Last EDR Contact: 04/23/2021
Next Scheduled EDR Contact: 08/02/2021
Data Release Frequency: Varies

INDIAN LUST R5: Leaking Underground Storage Tanks on Indian Land
Leaking underground storage tanks located on Indian Land in Michigan, Minnesota and Wisconsin.

Date of Government Version: 10/07/2020
Date Data Arrived at EDR: 12/16/2020
Date Made Active in Reports: 03/12/2021
Number of Days to Update: 86

Source: EPA, Region 5
Telephone: 312-886-7439
Last EDR Contact: 04/23/2021
Next Scheduled EDR Contact: 08/02/2021
Data Release Frequency: Varies

INDIAN LUST R9: Leaking Underground Storage Tanks on Indian Land
LUSTs on Indian land in Arizona, California, New Mexico and Nevada

Date of Government Version: 10/01/2020
Date Data Arrived at EDR: 12/16/2020
Date Made Active in Reports: 03/12/2021
Number of Days to Update: 86

Source: Environmental Protection Agency
Telephone: 415-972-3372
Last EDR Contact: 04/23/2021
Next Scheduled EDR Contact: 08/02/2021
Data Release Frequency: Varies

INDIAN LUST R8: Leaking Underground Storage Tanks on Indian Land
LUSTs on Indian land in Colorado, Montana, North Dakota, South Dakota, Utah and Wyoming.

Date of Government Version: 10/09/2020
Date Data Arrived at EDR: 12/16/2020
Date Made Active in Reports: 03/12/2021
Number of Days to Update: 86

Source: EPA Region 8
Telephone: 303-312-6271
Last EDR Contact: 04/23/2021
Next Scheduled EDR Contact: 08/02/2021
Data Release Frequency: Varies

INDIAN LUST R7: Leaking Underground Storage Tanks on Indian Land
LUSTs on Indian land in Iowa, Kansas, and Nebraska

Date of Government Version: 09/30/2020
Date Data Arrived at EDR: 12/22/2020
Date Made Active in Reports: 03/12/2021
Number of Days to Update: 80

Source: EPA Region 7
Telephone: 913-551-7003
Last EDR Contact: 04/23/2021
Next Scheduled EDR Contact: 08/02/2021
Data Release Frequency: Varies

INDIAN LUST R4: Leaking Underground Storage Tanks on Indian Land
LUSTs on Indian land in Florida, Mississippi and North Carolina.

Date of Government Version: 10/02/2020
Date Data Arrived at EDR: 12/18/2020
Date Made Active in Reports: 03/12/2021
Number of Days to Update: 84

Source: EPA Region 4
Telephone: 404-562-8677
Last EDR Contact: 04/23/2021
Next Scheduled EDR Contact: 08/02/2021
Data Release Frequency: Varies

INDIAN LUST R1: Leaking Underground Storage Tanks on Indian Land
A listing of leaking underground storage tank locations on Indian Land.

Date of Government Version: 10/01/2020
Date Data Arrived at EDR: 12/16/2020
Date Made Active in Reports: 03/12/2021
Number of Days to Update: 86

Source: EPA Region 1
Telephone: 617-918-1313
Last EDR Contact: 04/23/2021
Next Scheduled EDR Contact: 08/02/2021
Data Release Frequency: Varies

INDIAN LUST R6: Leaking Underground Storage Tanks on Indian Land
LUSTs on Indian land in New Mexico and Oklahoma.

Date of Government Version: 04/08/2020
Date Data Arrived at EDR: 05/20/2020
Date Made Active in Reports: 08/12/2020
Number of Days to Update: 84

Source: EPA Region 6
Telephone: 214-665-6597
Last EDR Contact: 04/23/2021
Next Scheduled EDR Contact: 08/02/2021
Data Release Frequency: Varies

CPS-SLIC: Statewide SLIC Cases (GEOTRACKER)
Cleanup Program Sites (CPS; also known as Site Cleanups [SC] and formerly known as Spills, Leaks, Investigations, and Cleanups [SLIC] sites) included in GeoTracker. GeoTracker is the Water Boards data management system for sites that impact, or have the potential to impact, water quality in California, with emphasis on groundwater.

Date of Government Version: 03/08/2021
Date Data Arrived at EDR: 03/09/2021
Date Made Active in Reports: 03/30/2021
Number of Days to Update: 21

Source: State Water Resources Control Board
Telephone: 866-480-1028
Last EDR Contact: 03/09/2021
Next Scheduled EDR Contact: 06/21/2021
Data Release Frequency: Varies

SLIC REG 1: Active Toxic Site Investigations
The SLIC (Spills, Leaks, Investigations and Cleanup) program is designed to protect and restore water quality from spills, leaks, and similar discharges.

Date of Government Version: 04/03/2003
Date Data Arrived at EDR: 04/07/2003
Date Made Active in Reports: 04/25/2003
Number of Days to Update: 18

Source: California Regional Water Quality Control Board, North Coast Region (1)
Telephone: 707-576-2220
Last EDR Contact: 08/01/2011
Next Scheduled EDR Contact: 11/14/2011
Data Release Frequency: No Update Planned

SLIC REG 2: Spills, Leaks, Investigation & Cleanup Cost Recovery Listing
The SLIC (Spills, Leaks, Investigations and Cleanup) program is designed to protect and restore water quality from spills, leaks, and similar discharges.

Date of Government Version: 09/30/2004
Date Data Arrived at EDR: 10/20/2004
Date Made Active in Reports: 11/19/2004
Number of Days to Update: 30

Source: Regional Water Quality Control Board San Francisco Bay Region (2)
Telephone: 510-286-0457
Last EDR Contact: 09/19/2011
Next Scheduled EDR Contact: 01/02/2012
Data Release Frequency: No Update Planned

SLIC REG 3: Spills, Leaks, Investigation & Cleanup Cost Recovery Listing
The SLIC (Spills, Leaks, Investigations and Cleanup) program is designed to protect and restore water quality from spills, leaks, and similar discharges.

Date of Government Version: 05/18/2006
Date Data Arrived at EDR: 05/18/2006
Date Made Active in Reports: 06/15/2006
Number of Days to Update: 28

Source: California Regional Water Quality Control Board Central Coast Region (3)
Telephone: 805-549-3147
Last EDR Contact: 07/18/2011
Next Scheduled EDR Contact: 10/31/2011
Data Release Frequency: No Update Planned

SLIC REG 4: Spills, Leaks, Investigation & Cleanup Cost Recovery Listing
The SLIC (Spills, Leaks, Investigations and Cleanup) program is designed to protect and restore water quality from spills, leaks, and similar discharges.

Date of Government Version: 11/17/2004
Date Data Arrived at EDR: 11/18/2004
Date Made Active in Reports: 01/04/2005
Number of Days to Update: 47

Source: Region Water Quality Control Board Los Angeles Region (4)
Telephone: 213-576-6600
Last EDR Contact: 07/01/2011
Next Scheduled EDR Contact: 10/17/2011
Data Release Frequency: No Update Planned

SLIC REG 5: Spills, Leaks, Investigation & Cleanup Cost Recovery Listing
The SLIC (Spills, Leaks, Investigations and Cleanup) program is designed to protect and restore water quality from spills, leaks, and similar discharges.

Date of Government Version: 04/01/2005
Date Data Arrived at EDR: 04/05/2005
Date Made Active in Reports: 04/21/2005
Number of Days to Update: 16

Source: Regional Water Quality Control Board Central Valley Region (5)
Telephone: 916-464-3291
Last EDR Contact: 09/12/2011
Next Scheduled EDR Contact: 12/26/2011
Data Release Frequency: No Update Planned

SLIC REG 6V: Spills, Leaks, Investigation & Cleanup Cost Recovery Listing
The SLIC (Spills, Leaks, Investigations and Cleanup) program is designed to protect and restore water quality from spills, leaks, and similar discharges.

Date of Government Version: 05/24/2005
Date Data Arrived at EDR: 05/25/2005
Date Made Active in Reports: 06/16/2005
Number of Days to Update: 22

Source: Regional Water Quality Control Board, Victorville Branch
Telephone: 619-241-6583
Last EDR Contact: 08/15/2011
Next Scheduled EDR Contact: 11/28/2011
Data Release Frequency: No Update Planned

SLIC REG 6L: SLIC Sites
The SLIC (Spills, Leaks, Investigations and Cleanup) program is designed to protect and restore water quality from spills, leaks, and similar discharges.

Date of Government Version: 09/07/2004
Date Data Arrived at EDR: 09/07/2004
Date Made Active in Reports: 10/12/2004
Number of Days to Update: 35

Source: California Regional Water Quality Control Board, Lahontan Region
Telephone: 530-542-5574
Last EDR Contact: 08/15/2011
Next Scheduled EDR Contact: 11/28/2011
Data Release Frequency: No Update Planned

SLIC REG 7: SLIC List
The SLIC (Spills, Leaks, Investigations and Cleanup) program is designed to protect and restore water quality from spills, leaks, and similar discharges.

Date of Government Version: 11/24/2004
Date Data Arrived at EDR: 11/29/2004
Date Made Active in Reports: 01/04/2005
Number of Days to Update: 36

Source: California Regional Quality Control Board, Colorado River Basin Region
Telephone: 760-346-7491
Last EDR Contact: 08/01/2011
Next Scheduled EDR Contact: 11/14/2011
Data Release Frequency: No Update Planned

SLIC REG 8: Spills, Leaks, Investigation & Cleanup Cost Recovery Listing
The SLIC (Spills, Leaks, Investigations and Cleanup) program is designed to protect and restore water quality from spills, leaks, and similar discharges.

Date of Government Version: 04/03/2008
Date Data Arrived at EDR: 04/03/2008
Date Made Active in Reports: 04/14/2008
Number of Days to Update: 11

Source: California Region Water Quality Control Board Santa Ana Region (8)
Telephone: 951-782-3298
Last EDR Contact: 09/12/2011
Next Scheduled EDR Contact: 12/26/2011
Data Release Frequency: No Update Planned

SLIC REG 9: Spills, Leaks, Investigation & Cleanup Cost Recovery Listing
The SLIC (Spills, Leaks, Investigations and Cleanup) program is designed to protect and restore water quality from spills, leaks, and similar discharges.

Date of Government Version: 09/10/2007
Date Data Arrived at EDR: 09/11/2007
Date Made Active in Reports: 09/28/2007
Number of Days to Update: 17

Source: California Regional Water Quality Control Board San Diego Region (9)
Telephone: 858-467-2980
Last EDR Contact: 08/08/2011
Next Scheduled EDR Contact: 11/21/2011
Data Release Frequency: No Update Planned

State and tribal registered storage tank lists

FEMA UST: Underground Storage Tank Listing
A listing of all FEMA owned underground storage tanks.

Date of Government Version: 01/29/2021
Date Data Arrived at EDR: 02/17/2021
Date Made Active in Reports: 03/22/2021
Number of Days to Update: 33

Source: FEMA
Telephone: 202-646-5797
Last EDR Contact: 04/05/2021
Next Scheduled EDR Contact: 07/19/2021
Data Release Frequency: Varies

UST CLOSURE: Proposed Closure of Underground Storage Tank (UST) Cases
UST cases that are being considered for closure by either the State Water Resources Control Board or the Executive Director have been posted for a 60-day public comment period. UST Case Closures being proposed for consideration by the State Water Resources Control Board. These are primarily UST cases that meet closure criteria under the decisional framework in State Water Board Resolution No. 92-49 and other Board orders. UST Case Closures proposed for consideration by the Executive Director pursuant to State Water Board Resolution No. 2012-0061. These are cases that meet the criteria of the Low-Threat UST Case Closure Policy. UST Case Closure Review Denials and Approved Orders.

Date of Government Version: 03/05/2021
Date Data Arrived at EDR: 03/09/2021
Date Made Active in Reports: 04/01/2021
Number of Days to Update: 23

Source: State Water Resources Control Board
Telephone: 916-327-7844
Last EDR Contact: 03/09/2021
Next Scheduled EDR Contact: 06/21/2021
Data Release Frequency: Varies

MILITARY UST SITES: Military UST Sites (GEOTRACKER)
Military ust sites

Date of Government Version: 03/08/2021
Date Data Arrived at EDR: 03/09/2021
Date Made Active in Reports: 03/30/2021
Number of Days to Update: 21

Source: State Water Resources Control Board
Telephone: 866-480-1028
Last EDR Contact: 03/09/2021
Next Scheduled EDR Contact: 06/21/2021
Data Release Frequency: Varies

UST: Active UST Facilities
Active UST facilities gathered from the local regulatory agencies

Date of Government Version: 03/08/2021
Date Data Arrived at EDR: 03/09/2021
Date Made Active in Reports: 03/31/2021
Number of Days to Update: 22

Source: SWRCB
Telephone: 916-341-5851
Last EDR Contact: 03/09/2021
Next Scheduled EDR Contact: 06/21/2021
Data Release Frequency: Semi-Annually

AST: Aboveground Petroleum Storage Tank Facilities
A listing of aboveground storage tank petroleum storage tank locations.

Date of Government Version: 07/06/2016
Date Data Arrived at EDR: 07/12/2016
Date Made Active in Reports: 09/19/2016
Number of Days to Update: 69

Source: California Environmental Protection Agency
Telephone: 916-327-5092
Last EDR Contact: 03/12/2021
Next Scheduled EDR Contact: 06/28/2021
Data Release Frequency: Varies

INDIAN UST R1: Underground Storage Tanks on Indian Land
The Indian Underground Storage Tank (UST) database provides information about underground storage tanks on Indian land in EPA Region 1 (Connecticut, Maine, Massachusetts, New Hampshire, Rhode Island, Vermont and ten Tribal Nations).

Date of Government Version: 10/01/2020
Date Data Arrived at EDR: 12/16/2020
Date Made Active in Reports: 03/12/2021
Number of Days to Update: 86

Source: EPA, Region 1
Telephone: 617-918-1313
Last EDR Contact: 04/23/2021
Next Scheduled EDR Contact: 08/02/2021
Data Release Frequency: Varies

INDIAN UST R4: Underground Storage Tanks on Indian Land
The Indian Underground Storage Tank (UST) database provides information about underground storage tanks on Indian land in EPA Region 4 (Alabama, Florida, Georgia, Kentucky, Mississippi, North Carolina, South Carolina, Tennessee and Tribal Nations)

Date of Government Version: 10/02/2020
Date Data Arrived at EDR: 12/18/2020
Date Made Active in Reports: 03/12/2021
Number of Days to Update: 84

Source: EPA Region 4
Telephone: 404-562-9424
Last EDR Contact: 04/23/2021
Next Scheduled EDR Contact: 08/02/2021
Data Release Frequency: Varies

INDIAN UST R10: Underground Storage Tanks on Indian Land
The Indian Underground Storage Tank (UST) database provides information about underground storage tanks on Indian land in EPA Region 10 (Alaska, Idaho, Oregon, Washington, and Tribal Nations).

Date of Government Version: 11/12/2020
Date Data Arrived at EDR: 12/16/2020
Date Made Active in Reports: 03/12/2021
Number of Days to Update: 86

Source: EPA Region 10
Telephone: 206-553-2857
Last EDR Contact: 04/23/2021
Next Scheduled EDR Contact: 08/02/2021
Data Release Frequency: Varies

INDIAN UST R6: Underground Storage Tanks on Indian Land

The Indian Underground Storage Tank (UST) database provides information about underground storage tanks on Indian land in EPA Region 6 (Louisiana, Arkansas, Oklahoma, New Mexico, Texas and 65 Tribes).

Date of Government Version: 04/08/2020
Date Data Arrived at EDR: 05/20/2020
Date Made Active in Reports: 08/12/2020
Number of Days to Update: 84

Source: EPA Region 6
Telephone: 214-665-7591
Last EDR Contact: 04/23/2021
Next Scheduled EDR Contact: 08/02/2021
Data Release Frequency: Varies

INDIAN UST R8: Underground Storage Tanks on Indian Land

The Indian Underground Storage Tank (UST) database provides information about underground storage tanks on Indian land in EPA Region 8 (Colorado, Montana, North Dakota, South Dakota, Utah, Wyoming and 27 Tribal Nations).

Date of Government Version: 10/09/2020
Date Data Arrived at EDR: 12/16/2020
Date Made Active in Reports: 03/12/2021
Number of Days to Update: 86

Source: EPA Region 8
Telephone: 303-312-6137
Last EDR Contact: 04/23/2021
Next Scheduled EDR Contact: 08/02/2021
Data Release Frequency: Varies

INDIAN UST R9: Underground Storage Tanks on Indian Land

The Indian Underground Storage Tank (UST) database provides information about underground storage tanks on Indian land in EPA Region 9 (Arizona, California, Hawaii, Nevada, the Pacific Islands, and Tribal Nations).

Date of Government Version: 10/01/2020
Date Data Arrived at EDR: 12/16/2020
Date Made Active in Reports: 03/12/2021
Number of Days to Update: 86

Source: EPA Region 9
Telephone: 415-972-3368
Last EDR Contact: 04/23/2021
Next Scheduled EDR Contact: 08/02/2021
Data Release Frequency: Varies

INDIAN UST R7: Underground Storage Tanks on Indian Land

The Indian Underground Storage Tank (UST) database provides information about underground storage tanks on Indian land in EPA Region 7 (Iowa, Kansas, Missouri, Nebraska, and 9 Tribal Nations).

Date of Government Version: 09/30/2020
Date Data Arrived at EDR: 12/22/2020
Date Made Active in Reports: 03/12/2021
Number of Days to Update: 80

Source: EPA Region 7
Telephone: 913-551-7003
Last EDR Contact: 04/23/2021
Next Scheduled EDR Contact: 08/02/2021
Data Release Frequency: Varies

INDIAN UST R5: Underground Storage Tanks on Indian Land

The Indian Underground Storage Tank (UST) database provides information about underground storage tanks on Indian land in EPA Region 5 (Michigan, Minnesota and Wisconsin and Tribal Nations).

Date of Government Version: 10/07/2020
Date Data Arrived at EDR: 12/16/2020
Date Made Active in Reports: 03/12/2021
Number of Days to Update: 86

Source: EPA Region 5
Telephone: 312-886-6136
Last EDR Contact: 04/23/2021
Next Scheduled EDR Contact: 08/02/2021
Data Release Frequency: Varies

State and tribal voluntary cleanup sites

INDIAN VCP R1: Voluntary Cleanup Priority Listing

A listing of voluntary cleanup priority sites located on Indian Land located in Region 1.

Date of Government Version: 07/27/2015
Date Data Arrived at EDR: 09/29/2015
Date Made Active in Reports: 02/18/2016
Number of Days to Update: 142

Source: EPA, Region 1
Telephone: 617-918-1102
Last EDR Contact: 03/22/2021
Next Scheduled EDR Contact: 07/05/2021
Data Release Frequency: Varies

INDIAN VCP R7: Voluntary Cleanup Priority Lisitng
A listing of voluntary cleanup priority sites located on Indian Land located in Region 7.

Date of Government Version: 03/20/2008
Date Data Arrived at EDR: 04/22/2008
Date Made Active in Reports: 05/19/2008
Number of Days to Update: 27

Source: EPA, Region 7
Telephone: 913-551-7365
Last EDR Contact: 04/20/2009
Next Scheduled EDR Contact: 07/20/2009
Data Release Frequency: Varies

VCP: Voluntary Cleanup Program Properties
Contains low threat level properties with either confirmed or unconfirmed releases and the project proponents have request that DTSC oversee investigation and/or cleanup activities and have agreed to provide coverage for DTSC's costs.

Date of Government Version: 01/25/2021
Date Data Arrived at EDR: 01/26/2021
Date Made Active in Reports: 04/13/2021
Number of Days to Update: 77

Source: Department of Toxic Substances Control
Telephone: 916-323-3400
Last EDR Contact: 04/23/2021
Next Scheduled EDR Contact: 08/09/2021
Data Release Frequency: Quarterly

State and tribal Brownfields sites

BROWNFIELDS: Considered Brownfieds Sites Listing
A listing of sites the SWRCB considers to be Brownfields since these are sites have come to them through the MOA Process.

Date of Government Version: 12/17/2020
Date Data Arrived at EDR: 12/17/2020
Date Made Active in Reports: 03/09/2021
Number of Days to Update: 82

Source: State Water Resources Control Board
Telephone: 916-323-7905
Last EDR Contact: 03/23/2021
Next Scheduled EDR Contact: 07/05/2021
Data Release Frequency: Quarterly

ADDITIONAL ENVIRONMENTAL RECORDS

Local Brownfield lists

US BROWNFIELDS: A Listing of Brownfields Sites
Brownfields are real property, the expansion, redevelopment, or reuse of which may be complicated by the presence or potential presence of a hazardous substance, pollutant, or contaminant. Cleaning up and reinvesting in these properties takes development pressures off of undeveloped, open land, and both improves and protects the environment. Assessment, Cleanup and Redevelopment Exchange System (ACRES) stores information reported by EPA Brownfields grant recipients on brownfields properties assessed or cleaned up with grant funding as well as information on Targeted Brownfields Assessments performed by EPA Regions. A listing of ACRES Brownfield sites is obtained from Cleanups in My Community. Cleanups in My Community provides information on Brownfields properties for which information is reported back to EPA, as well as areas served by Brownfields grant programs.

Date of Government Version: 12/11/2020
Date Data Arrived at EDR: 12/11/2020
Date Made Active in Reports: 03/02/2021
Number of Days to Update: 81

Source: Environmental Protection Agency
Telephone: 202-566-2777
Last EDR Contact: 03/16/2021
Next Scheduled EDR Contact: 06/28/2021
Data Release Frequency: Semi-Annually

Local Lists of Landfill / Solid Waste Disposal Sites

WMUDS/SWAT: Waste Management Unit Database

Waste Management Unit Database System. WMUDS is used by the State Water Resources Control Board staff and the Regional Water Quality Control Boards for program tracking and inventory of waste management units. WMUDS is composed of the following databases: Facility Information, Scheduled Inspections Information, Waste Management Unit Information, SWAT Program Information, SWAT Report Summary Information, SWAT Report Summary Data, Chapter 15 (formerly Subchapter 15) Information, Chapter 15 Monitoring Parameters, TPCA Program Information, RCRA Program Information, Closure Information, and Interested Parties Information.

Date of Government Version: 04/01/2000
Date Data Arrived at EDR: 04/10/2000
Date Made Active in Reports: 05/10/2000
Number of Days to Update: 30

Source: State Water Resources Control Board
Telephone: 916-227-4448
Last EDR Contact: 04/21/2021
Next Scheduled EDR Contact: 08/09/2021
Data Release Frequency: No Update Planned

SWRCY: Recycler Database

A listing of recycling facilities in California.

Date of Government Version: 03/09/2021
Date Data Arrived at EDR: 03/09/2021
Date Made Active in Reports: 03/31/2021
Number of Days to Update: 22

Source: Department of Conservation
Telephone: 916-323-3836
Last EDR Contact: 03/09/2021
Next Scheduled EDR Contact: 06/21/2021
Data Release Frequency: Quarterly

HAULERS: Registered Waste Tire Haulers Listing

A listing of registered waste tire haulers.

Date of Government Version: 11/23/2020
Date Data Arrived at EDR: 11/23/2020
Date Made Active in Reports: 02/08/2021
Number of Days to Update: 77

Source: Integrated Waste Management Board
Telephone: 916-341-6422
Last EDR Contact: 02/08/2021
Next Scheduled EDR Contact: 05/24/2021
Data Release Frequency: Varies

INDIAN ODI: Report on the Status of Open Dumps on Indian Lands

Location of open dumps on Indian land.

Date of Government Version: 12/31/1998
Date Data Arrived at EDR: 12/03/2007
Date Made Active in Reports: 01/24/2008
Number of Days to Update: 52

Source: Environmental Protection Agency
Telephone: 703-308-8245
Last EDR Contact: 04/22/2021
Next Scheduled EDR Contact: 08/09/2021
Data Release Frequency: Varies

ODI: Open Dump Inventory

An open dump is defined as a disposal facility that does not comply with one or more of the Part 257 or Part 258 Subtitle D Criteria.

Date of Government Version: 06/30/1985
Date Data Arrived at EDR: 08/09/2004
Date Made Active in Reports: 09/17/2004
Number of Days to Update: 39

Source: Environmental Protection Agency
Telephone: 800-424-9346
Last EDR Contact: 06/09/2004
Next Scheduled EDR Contact: N/A
Data Release Frequency: No Update Planned

DEBRIS REGION 9: Torres Martinez Reservation Illegal Dump Site Locations

A listing of illegal dump sites location on the Torres Martinez Indian Reservation located in eastern Riverside County and northern Imperial County, California.

Date of Government Version: 01/12/2009
Date Data Arrived at EDR: 05/07/2009
Date Made Active in Reports: 09/21/2009
Number of Days to Update: 137

Source: EPA, Region 9
Telephone: 415-947-4219
Last EDR Contact: 04/14/2021
Next Scheduled EDR Contact: 08/02/2021
Data Release Frequency: No Update Planned

IHS OPEN DUMPS: Open Dumps on Indian Land
A listing of all open dumps located on Indian Land in the United States.

Date of Government Version: 04/01/2014
Date Data Arrived at EDR: 08/06/2014
Date Made Active in Reports: 01/29/2015
Number of Days to Update: 176

Source: Department of Health & Human Serivces, Indian Health Service
Telephone: 301-443-1452
Last EDR Contact: 04/29/2021
Next Scheduled EDR Contact: 08/09/2021
Data Release Frequency: Varies

Local Lists of Hazardous waste / Contaminated Sites

US HIST CDL: National Clandestine Laboratory Register
A listing of clandestine drug lab locations that have been removed from the DEAs National Clandestine Laboratory Register.

Date of Government Version: 12/07/2020
Date Data Arrived at EDR: 12/09/2020
Date Made Active in Reports: 03/02/2021
Number of Days to Update: 83

Source: Drug Enforcement Administration
Telephone: 202-307-1000
Last EDR Contact: 02/22/2021
Next Scheduled EDR Contact: 06/06/2021
Data Release Frequency: No Update Planned

HIST CAL-SITES: Calsites Database
The Calsites database contains potential or confirmed hazardous substance release properties. In 1996, California EPA reevaluated and significantly reduced the number of sites in the Calsites database. No longer updated by the state agency. It has been replaced by ENVIROSTOR.

Date of Government Version: 08/08/2005
Date Data Arrived at EDR: 08/03/2006
Date Made Active in Reports: 08/24/2006
Number of Days to Update: 21

Source: Department of Toxic Substance Control
Telephone: 916-323-3400
Last EDR Contact: 02/23/2009
Next Scheduled EDR Contact: 05/25/2009
Data Release Frequency: No Update Planned

SCH: School Property Evaluation Program
This category contains proposed and existing school sites that are being evaluated by DTSC for possible hazardous materials contamination. In some cases, these properties may be listed in the CalSites category depending on the level of threat to public health and safety or the environment they pose.

Date of Government Version: 01/25/2021
Date Data Arrived at EDR: 01/26/2021
Date Made Active in Reports: 04/13/2021
Number of Days to Update: 77

Source: Department of Toxic Substances Control
Telephone: 916-323-3400
Last EDR Contact: 04/23/2021
Next Scheduled EDR Contact: 08/09/2021
Data Release Frequency: Quarterly

CDL: Clandestine Drug Labs
A listing of drug lab locations. Listing of a location in this database does not indicate that any illegal drug lab materials were or were not present there, and does not constitute a determination that the location either requires or does not require additional cleanup work.

Date of Government Version: 12/31/2019
Date Data Arrived at EDR: 01/20/2021
Date Made Active in Reports: 04/08/2021
Number of Days to Update: 78

Source: Department of Toxic Substances Control
Telephone: 916-255-6504
Last EDR Contact: 04/14/2021
Next Scheduled EDR Contact: 07/19/2021
Data Release Frequency: Varies

CERS HAZ WASTE: CERS HAZ WASTE
List of sites in the California Environmental Protection Agency (CalEPA) Regulated Site Portal which fall under the Hazardous Chemical Management, Hazardous Waste Onsite Treatment, Household Hazardous Waste Collection, Hazardous Waste Generator, and RCRA LQ HW Generator programs.

Date of Government Version: 01/20/2021
Date Data Arrived at EDR: 01/20/2021
Date Made Active in Reports: 04/08/2021
Number of Days to Update: 78

Source: CalEPA
Telephone: 916-323-2514
Last EDR Contact: 04/20/2021
Next Scheduled EDR Contact: 08/02/2021
Data Release Frequency: Quarterly

TOXIC PITS: Toxic Pits Cleanup Act Sites

Toxic PITS Cleanup Act Sites. TOXIC PITS identifies sites suspected of containing hazardous substances where cleanup has not yet been completed.

Date of Government Version: 07/01/1995
Date Data Arrived at EDR: 08/30/1995
Date Made Active in Reports: 09/26/1995
Number of Days to Update: 27

Source: State Water Resources Control Board
Telephone: 916-227-4364
Last EDR Contact: 01/26/2009
Next Scheduled EDR Contact: 04/27/2009
Data Release Frequency: No Update Planned

US CDL: Clandestine Drug Labs

A listing of clandestine drug lab locations. The U.S. Department of Justice ("the Department") provides this web site as a public service. It contains addresses of some locations where law enforcement agencies reported they found chemicals or other items that indicated the presence of either clandestine drug laboratories or dumpsites. In most cases, the source of the entries is not the Department, and the Department has not verified the entry and does not guarantee its accuracy. Members of the public must verify the accuracy of all entries by, for example, contacting local law enforcement and local health departments.

Date of Government Version: 12/07/2020
Date Data Arrived at EDR: 12/09/2020
Date Made Active in Reports: 03/02/2021
Number of Days to Update: 83

Source: Drug Enforcement Administration
Telephone: 202-307-1000
Last EDR Contact: 02/22/2021
Next Scheduled EDR Contact: 06/06/2021
Data Release Frequency: Quarterly

PFAS: PFAS Contamination Site Location Listing

A listing of PFAS contaminated sites included in the GeoTracker database.

Date of Government Version: 12/07/2020
Date Data Arrived at EDR: 12/08/2020
Date Made Active in Reports: 02/22/2021
Number of Days to Update: 76

Source: State Water Resources Control Board
Telephone: 866-480-1028
Last EDR Contact: 02/24/2021
Next Scheduled EDR Contact: 06/21/2021
Data Release Frequency: Varies

Local Lists of Registered Storage Tanks

SWEEPS UST: SWEEPS UST Listing

Statewide Environmental Evaluation and Planning System. This underground storage tank listing was updated and maintained by a company contacted by the SWRCB in the early 1990's. The listing is no longer updated or maintained. The local agency is the contact for more information on a site on the SWEEPS list.

Date of Government Version: 06/01/1994
Date Data Arrived at EDR: 07/07/2005
Date Made Active in Reports: 08/11/2005
Number of Days to Update: 35

Source: State Water Resources Control Board
Telephone: N/A
Last EDR Contact: 06/03/2005
Next Scheduled EDR Contact: N/A
Data Release Frequency: No Update Planned

HIST UST: Hazardous Substance Storage Container Database

The Hazardous Substance Storage Container Database is a historical listing of UST sites. Refer to local/county source for current data.

Date of Government Version: 10/15/1990
Date Data Arrived at EDR: 01/25/1991
Date Made Active in Reports: 02/12/1991
Number of Days to Update: 18

Source: State Water Resources Control Board
Telephone: 916-341-5851
Last EDR Contact: 07/26/2001
Next Scheduled EDR Contact: N/A
Data Release Frequency: No Update Planned

SAN FRANCISCO AST: Aboveground Storage Tank Site Listing
Aboveground storage tank sites

Date of Government Version: 11/05/2020
Date Data Arrived at EDR: 11/06/2020
Date Made Active in Reports: 01/26/2021
Number of Days to Update: 81

Source: San Francisco County Department of Public Health
Telephone: 415-252-3896
Last EDR Contact: 04/27/2021
Next Scheduled EDR Contact: 08/16/2021
Data Release Frequency: Varies

CERS TANKS: California Environmental Reporting System (CERS) Tanks
List of sites in the California Environmental Protection Agency (CalEPA) Regulated Site Portal which fall under the Aboveground Petroleum Storage and Underground Storage Tank regulatory programs.

Date of Government Version: 01/20/2021
Date Data Arrived at EDR: 01/20/2021
Date Made Active in Reports: 04/08/2021
Number of Days to Update: 78

Source: California Environmental Protection Agency
Telephone: 916-323-2514
Last EDR Contact: 04/20/2021
Next Scheduled EDR Contact: 08/02/2021
Data Release Frequency: Quarterly

CA FID UST: Facility Inventory Database
The Facility Inventory Database (FID) contains a historical listing of active and inactive underground storage tank locations from the State Water Resource Control Board. Refer to local/county source for current data.

Date of Government Version: 10/31/1994
Date Data Arrived at EDR: 09/05/1995
Date Made Active in Reports: 09/29/1995
Number of Days to Update: 24

Source: California Environmental Protection Agency
Telephone: 916-341-5851
Last EDR Contact: 12/28/1998
Next Scheduled EDR Contact: N/A
Data Release Frequency: No Update Planned

Local Land Records

LIENS: Environmental Liens Listing
A listing of property locations with environmental liens for California where DTSC is a lien holder.

Date of Government Version: 11/24/2020
Date Data Arrived at EDR: 11/30/2020
Date Made Active in Reports: 02/10/2021
Number of Days to Update: 72

Source: Department of Toxic Substances Control
Telephone: 916-323-3400
Last EDR Contact: 02/26/2021
Next Scheduled EDR Contact: 06/14/2021
Data Release Frequency: Varies

LIENS 2: CERCLA Lien Information
A Federal CERCLA ('Superfund') lien can exist by operation of law at any site or property at which EPA has spent Superfund monies. These monies are spent to investigate and address releases and threatened releases of contamination. CERCLIS provides information as to the identity of these sites and properties.

Date of Government Version: 12/30/2020
Date Data Arrived at EDR: 01/14/2021
Date Made Active in Reports: 02/18/2021
Number of Days to Update: 35

Source: Environmental Protection Agency
Telephone: 202-564-6023
Last EDR Contact: 04/01/2021
Next Scheduled EDR Contact: 07/12/2021
Data Release Frequency: Semi-Annually

DEED: Deed Restriction Listing

Site Mitigation and Brownfields Reuse Program Facility Sites with Deed Restrictions & Hazardous Waste Management Program Facility Sites with Deed / Land Use Restriction. The DTSC Site Mitigation and Brownfields Reuse Program (SMBRP) list includes sites cleaned up under the program's oversight and generally does not include current or former hazardous waste facilities that required a hazardous waste facility permit. The list represents deed restrictions that are active. Some sites have multiple deed restrictions. The DTSC Hazardous Waste Management Program (HWMP) has developed a list of current or former hazardous waste facilities that have a recorded land use restriction at the local county recorder's office. The land use restrictions on this list were required by the DTSC HWMP as a result of the presence of hazardous substances that remain on site after the facility (or part of the facility) has been closed or cleaned up. The types of land use restriction include deed notice, deed restriction, or a land use restriction that binds current and future owners.

Date of Government Version: 11/30/2020
Date Data Arrived at EDR: 12/01/2020
Date Made Active in Reports: 02/12/2021
Number of Days to Update: 73

Source: DTSC and SWRCB
Telephone: 916-323-3400
Last EDR Contact: 03/03/2021
Next Scheduled EDR Contact: 06/14/2021
Data Release Frequency: Semi-Annually

Records of Emergency Release Reports

HMIRS: Hazardous Materials Information Reporting System
Hazardous Materials Incident Report System. HMIRS contains hazardous material spill incidents reported to DOT.

Date of Government Version: 12/16/2020
Date Data Arrived at EDR: 12/17/2020
Date Made Active in Reports: 03/12/2021
Number of Days to Update: 85

Source: U.S. Department of Transportation
Telephone: 202-366-4555
Last EDR Contact: 03/24/2021
Next Scheduled EDR Contact: 07/05/2021
Data Release Frequency: Quarterly

CHMIRS: California Hazardous Material Incident Report System
California Hazardous Material Incident Reporting System. CHMIRS contains information on reported hazardous material incidents (accidental releases or spills).

Date of Government Version: 12/31/2020
Date Data Arrived at EDR: 01/20/2021
Date Made Active in Reports: 04/08/2021
Number of Days to Update: 78

Source: Office of Emergency Services
Telephone: 916-845-8400
Last EDR Contact: 04/20/2021
Next Scheduled EDR Contact: 08/02/2021
Data Release Frequency: Semi-Annually

LDS: Land Disposal Sites Listing (GEOTRACKER)
Land Disposal sites (Landfills) included in GeoTracker. GeoTracker is the Water Boards data management system for sites that impact, or have the potential to impact, water quality in California, with emphasis on groundwater.

Date of Government Version: 03/08/2021
Date Data Arrived at EDR: 03/09/2021
Date Made Active in Reports: 03/31/2021
Number of Days to Update: 22

Source: State Water Qualilty Control Board
Telephone: 866-480-1028
Last EDR Contact: 03/09/2021
Next Scheduled EDR Contact: 06/21/2021
Data Release Frequency: Quarterly

MCS: Military Cleanup Sites Listing (GEOTRACKER)
Military sites (consisting of: Military UST sites; Military Privatized sites; and Military Cleanup sites [formerly known as DoD non UST]) included in GeoTracker. GeoTracker is the Water Boards data management system for sites that impact, or have the potential to impact, water quality in California, with emphasis on groundwater.

Date of Government Version: 03/08/2021
Date Data Arrived at EDR: 03/09/2021
Date Made Active in Reports: 03/31/2021
Number of Days to Update: 22

Source: State Water Resources Control Board
Telephone: 866-480-1028
Last EDR Contact: 03/09/2021
Next Scheduled EDR Contact: 06/21/2021
Data Release Frequency: Quarterly

SPILLS 90: SPILLS90 data from FirstSearch

Spills 90 includes those spill and release records available exclusively from FirstSearch databases. Typically, they may include chemical, oil and/or hazardous substance spills recorded after 1990. Duplicate records that are already included in EDR incident and release records are not included in Spills 90.

Date of Government Version: 06/06/2012
Date Data Arrived at EDR: 01/03/2013
Date Made Active in Reports: 02/22/2013
Number of Days to Update: 50

Source: FirstSearch
Telephone: N/A
Last EDR Contact: 01/03/2013
Next Scheduled EDR Contact: N/A
Data Release Frequency: No Update Planned

Other Ascertainable Records

RCRA NonGen / NLR: RCRA - Non Generators / No Longer Regulated

RCRAInfo is EPA's comprehensive information system, providing access to data supporting the Resource Conservation and Recovery Act (RCRA) of 1976 and the Hazardous and Solid Waste Amendments (HSWA) of 1984. The database includes selective information on sites which generate, transport, store, treat and/or dispose of hazardous waste as defined by the Resource Conservation and Recovery Act (RCRA). Non-Generators do not presently generate hazardous waste.

Date of Government Version: 12/14/2020
Date Data Arrived at EDR: 12/17/2020
Date Made Active in Reports: 12/22/2020
Number of Days to Update: 5

Source: Environmental Protection Agency
Telephone: (415) 495-8895
Last EDR Contact: 03/23/2021
Next Scheduled EDR Contact: 07/05/2021
Data Release Frequency: Quarterly

FUDS: Formerly Used Defense Sites

The listing includes locations of Formerly Used Defense Sites properties where the US Army Corps of Engineers is actively working or will take necessary cleanup actions.

Date of Government Version: 02/11/2021
Date Data Arrived at EDR: 02/17/2021
Date Made Active in Reports: 04/05/2021
Number of Days to Update: 47

Source: U.S. Army Corps of Engineers
Telephone: 202-528-4285
Last EDR Contact: 02/17/2021
Next Scheduled EDR Contact: 05/31/2021
Data Release Frequency: Varies

DOD: Department of Defense Sites

This data set consists of federally owned or administered lands, administered by the Department of Defense, that have any area equal to or greater than 640 acres of the United States, Puerto Rico, and the U.S. Virgin Islands.

Date of Government Version: 12/31/2005
Date Data Arrived at EDR: 11/10/2006
Date Made Active in Reports: 01/11/2007
Number of Days to Update: 62

Source: USGS
Telephone: 888-275-8747
Last EDR Contact: 04/16/2021
Next Scheduled EDR Contact: 07/26/2021
Data Release Frequency: Semi-Annually

FEDLAND: Federal and Indian Lands

Federally and Indian administrated lands of the United States. Lands included are administrated by: Army Corps of Engineers, Bureau of Reclamation, National Wild and Scenic River, National Wildlife Refuge, Public Domain Land, Wilderness, Wilderness Study Area, Wildlife Management Area, Bureau of Indian Affairs, Bureau of Land Management, Department of Justice, Forest Service, Fish and Wildlife Service, National Park Service.

Date of Government Version: 04/02/2018
Date Data Arrived at EDR: 04/11/2018
Date Made Active in Reports: 11/06/2019
Number of Days to Update: 574

Source: U.S. Geological Survey
Telephone: 888-275-8747
Last EDR Contact: 04/05/2021
Next Scheduled EDR Contact: 07/19/2021
Data Release Frequency: N/A

SCRD DRYCLEANERS: State Coalition for Remediation of Drycleaners Listing

The State Coalition for Remediation of Drycleaners was established in 1998, with support from the U.S. EPA Office of Superfund Remediation and Technology Innovation. It is comprised of representatives of states with established drycleaner remediation programs. Currently the member states are Alabama, Connecticut, Florida, Illinois, Kansas, Minnesota, Missouri, North Carolina, Oregon, South Carolina, Tennessee, Texas, and Wisconsin.

Date of Government Version: 01/01/2017
Date Data Arrived at EDR: 02/03/2017
Date Made Active in Reports: 04/07/2017
Number of Days to Update: 63

Source: Environmental Protection Agency
Telephone: 615-532-8599
Last EDR Contact: 02/09/2021
Next Scheduled EDR Contact: 05/24/2021
Data Release Frequency: Varies

US FIN ASSUR: Financial Assurance Information

All owners and operators of facilities that treat, store, or dispose of hazardous waste are required to provide proof that they will have sufficient funds to pay for the clean up, closure, and post-closure care of their facilities.

Date of Government Version: 12/14/2020
Date Data Arrived at EDR: 12/17/2020
Date Made Active in Reports: 03/12/2021
Number of Days to Update: 85

Source: Environmental Protection Agency
Telephone: 202-566-1917
Last EDR Contact: 03/23/2021
Next Scheduled EDR Contact: 07/05/2021
Data Release Frequency: Quarterly

EPA WATCH LIST: EPA WATCH LIST

EPA maintains a "Watch List" to facilitate dialogue between EPA, state and local environmental agencies on enforcement matters relating to facilities with alleged violations identified as either significant or high priority. Being on the Watch List does not mean that the facility has actually violated the law only that an investigation by EPA or a state or local environmental agency has led those organizations to allege that an unproven violation has in fact occurred. Being on the Watch List does not represent a higher level of concern regarding the alleged violations that were detected, but instead indicates cases requiring additional dialogue between EPA, state and local agencies - primarily because of the length of time the alleged violation has gone unaddressed or unresolved.

Date of Government Version: 08/30/2013
Date Data Arrived at EDR: 03/21/2014
Date Made Active in Reports: 06/17/2014
Number of Days to Update: 88

Source: Environmental Protection Agency
Telephone: 617-520-3000
Last EDR Contact: 04/30/2021
Next Scheduled EDR Contact: 08/16/2021
Data Release Frequency: Quarterly

2020 COR ACTION: 2020 Corrective Action Program List

The EPA has set ambitious goals for the RCRA Corrective Action program by creating the 2020 Corrective Action Universe. This RCRA cleanup baseline includes facilities expected to need corrective action. The 2020 universe contains a wide variety of sites. Some properties are heavily contaminated while others were contaminated but have since been cleaned up. Still others have not been fully investigated yet, and may require little or no remediation. Inclusion in the 2020 Universe does not necessarily imply failure on the part of a facility to meet its RCRA obligations.

Date of Government Version: 09/30/2017
Date Data Arrived at EDR: 05/08/2018
Date Made Active in Reports: 07/20/2018
Number of Days to Update: 73

Source: Environmental Protection Agency
Telephone: 703-308-4044
Last EDR Contact: 02/05/2021
Next Scheduled EDR Contact: 05/17/2021
Data Release Frequency: Varies

TSCA: Toxic Substances Control Act

Toxic Substances Control Act. TSCA identifies manufacturers and importers of chemical substances included on the TSCA Chemical Substance Inventory list. It includes data on the production volume of these substances by plant site.

Date of Government Version: 12/31/2016
Date Data Arrived at EDR: 06/17/2020
Date Made Active in Reports: 09/10/2020
Number of Days to Update: 85

Source: EPA
Telephone: 202-260-5521
Last EDR Contact: 03/19/2021
Next Scheduled EDR Contact: 06/28/2021
Data Release Frequency: Every 4 Years

TRIS: Toxic Chemical Release Inventory System

Toxic Release Inventory System. TRIS identifies facilities which release toxic chemicals to the air, water and land in reportable quantities under SARA Title III Section 313.

Date of Government Version: 12/31/2018
Date Data Arrived at EDR: 08/14/2020
Date Made Active in Reports: 11/04/2020
Number of Days to Update: 82

Source: EPA
Telephone: 202-566-0250
Last EDR Contact: 02/02/2021
Next Scheduled EDR Contact: 05/31/2021
Data Release Frequency: Annually

SSTS: Section 7 Tracking Systems

Section 7 of the Federal Insecticide, Fungicide and Rodenticide Act, as amended (92 Stat. 829) requires all registered pesticide-producing establishments to submit a report to the Environmental Protection Agency by March 1st each year. Each establishment must report the types and amounts of pesticides, active ingredients and devices being produced, and those having been produced and sold or distributed in the past year.

Date of Government Version: 01/20/2021
Date Data Arrived at EDR: 01/21/2021
Date Made Active in Reports: 03/22/2021
Number of Days to Update: 60

Source: EPA
Telephone: 202-564-4203
Last EDR Contact: 04/20/2021
Next Scheduled EDR Contact: 08/02/2021
Data Release Frequency: Annually

ROD: Records Of Decision

Record of Decision. ROD documents mandate a permanent remedy at an NPL (Superfund) site containing technical and health information to aid in the cleanup.

Date of Government Version: 12/30/2020
Date Data Arrived at EDR: 01/14/2021
Date Made Active in Reports: 02/18/2021
Number of Days to Update: 35

Source: EPA
Telephone: 703-416-0223
Last EDR Contact: 04/01/2021
Next Scheduled EDR Contact: 06/14/2021
Data Release Frequency: Annually

RMP: Risk Management Plans

When Congress passed the Clean Air Act Amendments of 1990, it required EPA to publish regulations and guidance for chemical accident prevention at facilities using extremely hazardous substances. The Risk Management Program Rule (RMP Rule) was written to implement Section 112(r) of these amendments. The rule, which built upon existing industry codes and standards, requires companies of all sizes that use certain flammable and toxic substances to develop a Risk Management Program, which includes a(n): Hazard assessment that details the potential effects of an accidental release, an accident history of the last five years, and an evaluation of worst-case and alternative accidental releases; Prevention program that includes safety precautions and maintenance, monitoring, and employee training measures; and Emergency response program that spells out emergency health care, employee training measures and procedures for informing the public and response agencies (e.g the fire department) should an accident occur.

Date of Government Version: 11/02/2020
Date Data Arrived at EDR: 11/12/2020
Date Made Active in Reports: 01/25/2021
Number of Days to Update: 74

Source: Environmental Protection Agency
Telephone: 202-564-8600
Last EDR Contact: 04/19/2021
Next Scheduled EDR Contact: 08/02/2021
Data Release Frequency: Varies

RAATS: RCRA Administrative Action Tracking System

RCRA Administration Action Tracking System. RAATS contains records based on enforcement actions issued under RCRA pertaining to major violators and includes administrative and civil actions brought by the EPA. For administration actions after September 30, 1995, data entry in the RAATS database was discontinued. EPA will retain a copy of the database for historical records. It was necessary to terminate RAATS because a decrease in agency resources made it impossible to continue to update the information contained in the database.

Date of Government Version: 04/17/1995
Date Data Arrived at EDR: 07/03/1995
Date Made Active in Reports: 08/07/1995
Number of Days to Update: 35

Source: EPA
Telephone: 202-564-4104
Last EDR Contact: 06/02/2008
Next Scheduled EDR Contact: 09/01/2008
Data Release Frequency: No Update Planned

PRP: Potentially Responsible Parties
A listing of verified Potentially Responsible Parties

Date of Government Version: 12/30/2020
Date Data Arrived at EDR: 01/14/2021
Date Made Active in Reports: 03/05/2021
Number of Days to Update: 50

Source: EPA
Telephone: 202-564-6023
Last EDR Contact: 03/11/2021
Next Scheduled EDR Contact: 05/17/2021
Data Release Frequency: Quarterly

PADS: PCB Activity Database System
PCB Activity Database. PADS Identifies generators, transporters, commercial storers and/or brokers and disposers of PCB's who are required to notify the EPA of such activities.

Date of Government Version: 11/19/2020
Date Data Arrived at EDR: 01/08/2021
Date Made Active in Reports: 03/22/2021
Number of Days to Update: 73

Source: EPA
Telephone: 202-566-0500
Last EDR Contact: 04/09/2021
Next Scheduled EDR Contact: 07/19/2021
Data Release Frequency: Annually

ICIS: Integrated Compliance Information System
The Integrated Compliance Information System (ICIS) supports the information needs of the national enforcement and compliance program as well as the unique needs of the National Pollutant Discharge Elimination System (NPDES) program.

Date of Government Version: 11/18/2016
Date Data Arrived at EDR: 11/23/2016
Date Made Active in Reports: 02/10/2017
Number of Days to Update: 79

Source: Environmental Protection Agency
Telephone: 202-564-2501
Last EDR Contact: 03/31/2021
Next Scheduled EDR Contact: 07/19/2021
Data Release Frequency: Quarterly

FTTS: FIFRA/ TSCA Tracking System - FIFRA (Federal Insecticide, Fungicide, & Rodenticide Act)/TSCA (Toxic Substances Control Act)
FTTS tracks administrative cases and pesticide enforcement actions and compliance activities related to FIFRA, TSCA and EPCRA (Emergency Planning and Community Right-to-Know Act). To maintain currency, EDR contacts the Agency on a quarterly basis.

Date of Government Version: 04/09/2009
Date Data Arrived at EDR: 04/16/2009
Date Made Active in Reports: 05/11/2009
Number of Days to Update: 25

Source: EPA/Office of Prevention, Pesticides and Toxic Substances
Telephone: 202-566-1667
Last EDR Contact: 08/18/2017
Next Scheduled EDR Contact: 12/04/2017
Data Release Frequency: No Update Planned

FTTS INSP: FIFRA/ TSCA Tracking System - FIFRA (Federal Insecticide, Fungicide, & Rodenticide Act)/TSCA (Toxic Substances Control Act)
A listing of FIFRA/TSCA Tracking System (FTTS) inspections and enforcements.

Date of Government Version: 04/09/2009
Date Data Arrived at EDR: 04/16/2009
Date Made Active in Reports: 05/11/2009
Number of Days to Update: 25

Source: EPA
Telephone: 202-566-1667
Last EDR Contact: 08/18/2017
Next Scheduled EDR Contact: 12/04/2017
Data Release Frequency: No Update Planned

MLTS: Material Licensing Tracking System
MLTS is maintained by the Nuclear Regulatory Commission and contains a list of approximately 8,100 sites which possess or use radioactive materials and which are subject to NRC licensing requirements. To maintain currency, EDR contacts the Agency on a quarterly basis.

Date of Government Version: 08/05/2020
Date Data Arrived at EDR: 08/10/2020
Date Made Active in Reports: 10/08/2020
Number of Days to Update: 59

Source: Nuclear Regulatory Commission
Telephone: 301-415-7169
Last EDR Contact: 04/16/2021
Next Scheduled EDR Contact: 08/02/2021
Data Release Frequency: Quarterly

COAL ASH DOE: Steam-Electric Plant Operation Data
A listing of power plants that store ash in surface ponds.

Date of Government Version: 12/31/2019
Date Data Arrived at EDR: 12/01/2020
Date Made Active in Reports: 02/09/2021
Number of Days to Update: 70

Source: Department of Energy
Telephone: 202-586-8719
Last EDR Contact: 03/05/2021
Next Scheduled EDR Contact: 06/14/2021
Data Release Frequency: Varies

COAL ASH EPA: Coal Combustion Residues Surface Impoundments List
A listing of coal combustion residues surface impoundments with high hazard potential ratings.

Date of Government Version: 01/12/2017
Date Data Arrived at EDR: 03/05/2019
Date Made Active in Reports: 11/11/2019
Number of Days to Update: 251

Source: Environmental Protection Agency
Telephone: N/A
Last EDR Contact: 03/02/2021
Next Scheduled EDR Contact: 06/14/2021
Data Release Frequency: Varies

PCB TRANSFORMER: PCB Transformer Registration Database
The database of PCB transformer registrations that includes all PCB registration submittals.

Date of Government Version: 09/13/2019
Date Data Arrived at EDR: 11/06/2019
Date Made Active in Reports: 02/10/2020
Number of Days to Update: 96

Source: Environmental Protection Agency
Telephone: 202-566-0517
Last EDR Contact: 02/05/2021
Next Scheduled EDR Contact: 05/17/2021
Data Release Frequency: Varies

RADINFO: Radiation Information Database
The Radiation Information Database (RADINFO) contains information about facilities that are regulated by U.S. Environmental Protection Agency (EPA) regulations for radiation and radioactivity.

Date of Government Version: 07/01/2019
Date Data Arrived at EDR: 07/01/2019
Date Made Active in Reports: 09/23/2019
Number of Days to Update: 84

Source: Environmental Protection Agency
Telephone: 202-343-9775
Last EDR Contact: 03/25/2021
Next Scheduled EDR Contact: 07/12/2021
Data Release Frequency: Quarterly

HIST FTTS: FIFRA/TSCA Tracking System Administrative Case Listing
A complete administrative case listing from the FIFRA/TSCA Tracking System (FTTS) for all ten EPA regions. The information was obtained from the National Compliance Database (NCDB). NCDB supports the implementation of FIFRA (Federal Insecticide, Fungicide, and Rodenticide Act) and TSCA (Toxic Substances Control Act). Some EPA regions are now closing out records. Because of that, and the fact that some EPA regions are not providing EPA Headquarters with updated records, it was decided to create a HIST FTTS database. It included records that may not be included in the newer FTTS database updates. This database is no longer updated.

Date of Government Version: 10/19/2006
Date Data Arrived at EDR: 03/01/2007
Date Made Active in Reports: 04/10/2007
Number of Days to Update: 40

Source: Environmental Protection Agency
Telephone: 202-564-2501
Last EDR Contact: 12/17/2007
Next Scheduled EDR Contact: 03/17/2008
Data Release Frequency: No Update Planned

HIST FTTS INSP: FIFRA/TSCA Tracking System Inspection & Enforcement Case Listing
A complete inspection and enforcement case listing from the FIFRA/TSCA Tracking System (FTTS) for all ten EPA regions. The information was obtained from the National Compliance Database (NCDB). NCDB supports the implementation of FIFRA (Federal Insecticide, Fungicide, and Rodenticide Act) and TSCA (Toxic Substances Control Act). Some EPA regions are now closing out records. Because of that, and the fact that some EPA regions are not providing EPA Headquarters with updated records, it was decided to create a HIST FTTS database. It included records that may not be included in the newer FTTS database updates. This database is no longer updated.

Date of Government Version: 10/19/2006
Date Data Arrived at EDR: 03/01/2007
Date Made Active in Reports: 04/10/2007
Number of Days to Update: 40

Source: Environmental Protection Agency
Telephone: 202-564-2501
Last EDR Contact: 12/17/2008
Next Scheduled EDR Contact: 03/17/2008
Data Release Frequency: No Update Planned

DOT OPS: Incident and Accident Data

Department of Transporation, Office of Pipeline Safety Incident and Accident data.

Date of Government Version: 01/02/2020
Date Data Arrived at EDR: 01/28/2020
Date Made Active in Reports: 04/17/2020
Number of Days to Update: 80

Source: Department of Transporation, Office of Pipeline Safety
Telephone: 202-366-4595
Last EDR Contact: 04/27/2021
Next Scheduled EDR Contact: 08/09/2021
Data Release Frequency: Quarterly

CONSENT: Superfund (CERCLA) Consent Decrees

Major legal settlements that establish responsibility and standards for cleanup at NPL (Superfund) sites. Released periodically by United States District Courts after settlement by parties to litigation matters.

Date of Government Version: 12/31/2020
Date Data Arrived at EDR: 01/13/2021
Date Made Active in Reports: 03/22/2021
Number of Days to Update: 68

Source: Department of Justice, Consent Decree Library
Telephone: Varies
Last EDR Contact: 04/05/2021
Next Scheduled EDR Contact: 07/19/2021
Data Release Frequency: Varies

BRS: Biennial Reporting System

The Biennial Reporting System is a national system administered by the EPA that collects data on the generation and management of hazardous waste. BRS captures detailed data from two groups: Large Quantity Generators (LQG) and Treatment, Storage, and Disposal Facilities.

Date of Government Version: 12/31/2017
Date Data Arrived at EDR: 06/22/2020
Date Made Active in Reports: 11/20/2020
Number of Days to Update: 151

Source: EPA/NTIS
Telephone: 800-424-9346
Last EDR Contact: 03/23/2021
Next Scheduled EDR Contact: 07/05/2021
Data Release Frequency: Biennially

INDIAN RESERV: Indian Reservations

This map layer portrays Indian administered lands of the United States that have any area equal to or greater than 640 acres.

Date of Government Version: 12/31/2014
Date Data Arrived at EDR: 07/14/2015
Date Made Active in Reports: 01/10/2017
Number of Days to Update: 546

Source: USGS
Telephone: 202-208-3710
Last EDR Contact: 04/06/2021
Next Scheduled EDR Contact: 07/19/2021
Data Release Frequency: Semi-Annually

FUSRAP: Formerly Utilized Sites Remedial Action Program

DOE established the Formerly Utilized Sites Remedial Action Program (FUSRAP) in 1974 to remediate sites where radioactive contamination remained from Manhattan Project and early U.S. Atomic Energy Commission (AEC) operations.

Date of Government Version: 08/08/2017
Date Data Arrived at EDR: 09/11/2018
Date Made Active in Reports: 09/14/2018
Number of Days to Update: 3

Source: Department of Energy
Telephone: 202-586-3559
Last EDR Contact: 04/28/2021
Next Scheduled EDR Contact: 08/16/2021
Data Release Frequency: Varies

UMTRA: Uranium Mill Tailings Sites

Uranium ore was mined by private companies for federal government use in national defense programs. When the mills shut down, large piles of the sand-like material (mill tailings) remain after uranium has been extracted from the ore. Levels of human exposure to radioactive materials from the piles are low; however, in some cases tailings were used as construction materials before the potential health hazards of the tailings were recognized.

Date of Government Version: 08/30/2019
Date Data Arrived at EDR: 11/15/2019
Date Made Active in Reports: 01/28/2020
Number of Days to Update: 74

Source: Department of Energy
Telephone: 505-845-0011
Last EDR Contact: 02/18/2021
Next Scheduled EDR Contact: 05/31/2021
Data Release Frequency: Varies

LEAD SMELTER 1: Lead Smelter Sites
A listing of former lead smelter site locations.

Date of Government Version: 12/30/2020
Date Data Arrived at EDR: 01/14/2021
Date Made Active in Reports: 02/09/2021
Number of Days to Update: 26

Source: Environmental Protection Agency
Telephone: 703-603-8787
Last EDR Contact: 04/01/2021
Next Scheduled EDR Contact: 07/12/2021
Data Release Frequency: Varies

LEAD SMELTER 2: Lead Smelter Sites
A list of several hundred sites in the U.S. where secondary lead smelting was done from 1931and 1964. These sites may pose a threat to public health through ingestion or inhalation of contaminated soil or dust

Date of Government Version: 04/05/2001
Date Data Arrived at EDR: 10/27/2010
Date Made Active in Reports: 12/02/2010
Number of Days to Update: 36

Source: American Journal of Public Health
Telephone: 703-305-6451
Last EDR Contact: 12/02/2009
Next Scheduled EDR Contact: N/A
Data Release Frequency: No Update Planned

US AIRS (AFS): Aerometric Information Retrieval System Facility Subsystem (AFS)
The database is a sub-system of Aerometric Information Retrieval System (AIRS). AFS contains compliance data on air pollution point sources regulated by the U.S. EPA and/or state and local air regulatory agencies. This information comes from source reports by various stationary sources of air pollution, such as electric power plants, steel mills, factories, and universities, and provides information about the air pollutants they produce. Action, air program, air program pollutant, and general level plant data. It is used to track emissions and compliance data from industrial plants.

Date of Government Version: 10/12/2016
Date Data Arrived at EDR: 10/26/2016
Date Made Active in Reports: 02/03/2017
Number of Days to Update: 100

Source: EPA
Telephone: 202-564-2496
Last EDR Contact: 09/26/2017
Next Scheduled EDR Contact: 01/08/2018
Data Release Frequency: Annually

US AIRS MINOR: Air Facility System Data
A listing of minor source facilities.

Date of Government Version: 10/12/2016
Date Data Arrived at EDR: 10/26/2016
Date Made Active in Reports: 02/03/2017
Number of Days to Update: 100

Source: EPA
Telephone: 202-564-2496
Last EDR Contact: 09/26/2017
Next Scheduled EDR Contact: 01/08/2018
Data Release Frequency: Annually

MINES VIOLATIONS: MSHA Violation Assessment Data
Mines violation and assessment information. Department of Labor, Mine Safety & Health Administration.

Date of Government Version: 11/24/2020
Date Data Arrived at EDR: 11/30/2020
Date Made Active in Reports: 01/25/2021
Number of Days to Update: 56

Source: DOL, Mine Safety & Health Admi
Telephone: 202-693-9424
Last EDR Contact: 03/01/2021
Next Scheduled EDR Contact: 06/14/2021
Data Release Frequency: Quarterly

US MINES: Mines Master Index File
Contains all mine identification numbers issued for mines active or opened since 1971. The data also includes violation information.

Date of Government Version: 11/03/2020
Date Data Arrived at EDR: 11/23/2020
Date Made Active in Reports: 01/25/2021
Number of Days to Update: 63

Source: Department of Labor, Mine Safety and Health Administration
Telephone: 303-231-5959
Last EDR Contact: 02/24/2021
Next Scheduled EDR Contact: 06/06/2021
Data Release Frequency: Semi-Annually

US MINES 2: Ferrous and Nonferrous Metal Mines Database Listing

This map layer includes ferrous (ferrous metal mines are facilities that extract ferrous metals, such as iron ore or molybdenum) and nonferrous (Nonferrous metal mines are facilities that extract nonferrous metals, such as gold, silver, copper, zinc, and lead) metal mines in the United States.

Date of Government Version: 05/06/2020
Date Data Arrived at EDR: 05/27/2020
Date Made Active in Reports: 08/13/2020
Number of Days to Update: 78

Source: USGS
Telephone: 703-648-7709
Last EDR Contact: 02/26/2021
Next Scheduled EDR Contact: 06/06/2021
Data Release Frequency: Varies

US MINES 3: Active Mines & Mineral Plants Database Listing

Active Mines and Mineral Processing Plant operations for commodities monitored by the Minerals Information Team of the USGS.

Date of Government Version: 04/14/2011
Date Data Arrived at EDR: 06/08/2011
Date Made Active in Reports: 09/13/2011
Number of Days to Update: 97

Source: USGS
Telephone: 703-648-7709
Last EDR Contact: 02/26/2021
Next Scheduled EDR Contact: 06/06/2021
Data Release Frequency: Varies

ABANDONED MINES: Abandoned Mines

An inventory of land and water impacted by past mining (primarily coal mining) is maintained by OSMRE to provide information needed to implement the Surface Mining Control and Reclamation Act of 1977 (SMCRA). The inventory contains information on the location, type, and extent of AML impacts, as well as, information on the cost associated with the reclamation of those problems. The inventory is based upon field surveys by State, Tribal, and OSMRE program officials. It is dynamic to the extent that it is modified as new problems are identified and existing problems are reclaimed.

Date of Government Version: 12/11/2020
Date Data Arrived at EDR: 12/11/2020
Date Made Active in Reports: 03/02/2021
Number of Days to Update: 81

Source: Department of Interior
Telephone: 202-208-2609
Last EDR Contact: 03/10/2021
Next Scheduled EDR Contact: 06/21/2021
Data Release Frequency: Quarterly

FINDS: Facility Index System/Facility Registry System

Facility Index System. FINDS contains both facility information and 'pointers' to other sources that contain more detail. EDR includes the following FINDS databases in this report: PCS (Permit Compliance System), AIRS (Aerometric Information Retrieval System), DOCKET (Enforcement Docket used to manage and track information on civil judicial enforcement cases for all environmental statutes), FURS (Federal Underground Injection Control), C-DOCKET (Criminal Docket System used to track criminal enforcement actions for all environmental statutes), FFIS (Federal Facilities Information System), STATE (State Environmental Laws and Statutes), and PADS (PCB Activity Data System).

Date of Government Version: 02/03/2021
Date Data Arrived at EDR: 03/03/2021
Date Made Active in Reports: 04/05/2021
Number of Days to Update: 33

Source: EPA
Telephone: (415) 947-8000
Last EDR Contact: 03/03/2021
Next Scheduled EDR Contact: 06/14/2021
Data Release Frequency: Quarterly

UXO: Unexploded Ordnance Sites

A listing of unexploded ordnance site locations

Date of Government Version: 12/31/2018
Date Data Arrived at EDR: 07/02/2020
Date Made Active in Reports: 09/17/2020
Number of Days to Update: 77

Source: Department of Defense
Telephone: 703-704-1564
Last EDR Contact: 04/13/2021
Next Scheduled EDR Contact: 07/26/2021
Data Release Frequency: Varies

GOVERNMENT RECORDS SEARCHED / DATA CURRENCY TRACKING

ECHO: Enforcement & Compliance History Information
ECHO provides integrated compliance and enforcement information for about 800,000 regulated facilities nationwide.

Date of Government Version: 01/02/2021
Date Data Arrived at EDR: 01/08/2021
Date Made Active in Reports: 03/22/2021
Number of Days to Update: 73

Source: Environmental Protection Agency
Telephone: 202-564-2280
Last EDR Contact: 04/06/2021
Next Scheduled EDR Contact: 07/19/2021
Data Release Frequency: Quarterly

DOCKET HWC: Hazardous Waste Compliance Docket Listing
A complete list of the Federal Agency Hazardous Waste Compliance Docket Facilities.

Date of Government Version: 11/03/2020
Date Data Arrived at EDR: 11/17/2020
Date Made Active in Reports: 02/09/2021
Number of Days to Update: 84

Source: Environmental Protection Agency
Telephone: 202-564-0527
Last EDR Contact: 02/26/2021
Next Scheduled EDR Contact: 06/06/2021
Data Release Frequency: Varies

FUELS PROGRAM: EPA Fuels Program Registered Listing
This listing includes facilities that are registered under the Part 80 (Code of Federal Regulations) EPA Fuels Programs. All companies now are required to submit new and updated registrations.

Date of Government Version: 02/17/2021
Date Data Arrived at EDR: 02/17/2021
Date Made Active in Reports: 03/22/2021
Number of Days to Update: 33

Source: EPA
Telephone: 800-385-6164
Last EDR Contact: 02/17/2021
Next Scheduled EDR Contact: 05/31/2021
Data Release Frequency: Quarterly

CA BOND EXP. PLAN: Bond Expenditure Plan
Department of Health Services developed a site-specific expenditure plan as the basis for an appropriation of Hazardous Substance Cleanup Bond Act funds. It is not updated.

Date of Government Version: 01/01/1989
Date Data Arrived at EDR: 07/27/1994
Date Made Active in Reports: 08/02/1994
Number of Days to Update: 6

Source: Department of Health Services
Telephone: 916-255-2118
Last EDR Contact: 05/31/1994
Next Scheduled EDR Contact: N/A
Data Release Frequency: No Update Planned

CORTESE: "Cortese" Hazardous Waste & Substances Sites List
The sites for the list are designated by the State Water Resource Control Board (LUST), the Integrated Waste Board (SWF/LS), and the Department of Toxic Substances Control (Cal-Sites).

Date of Government Version: 12/17/2020
Date Data Arrived at EDR: 12/17/2020
Date Made Active in Reports: 03/09/2021
Number of Days to Update: 82

Source: CAL EPA/Office of Emergency Information
Telephone: 916-323-3400
Last EDR Contact: 03/23/2021
Next Scheduled EDR Contact: 07/05/2021
Data Release Frequency: Quarterly

CUPA LIVERMORE-PLEASANTON: CUPA Facility Listing
list of facilities associated with the various CUPA programs in Livermore-Pleasanton

Date of Government Version: 05/01/2019
Date Data Arrived at EDR: 05/14/2019
Date Made Active in Reports: 07/17/2019
Number of Days to Update: 64

Source: Livermore-Pleasanton Fire Department
Telephone: 925-454-2361
Last EDR Contact: 02/12/2021
Next Scheduled EDR Contact: 05/24/2021
Data Release Frequency: Varies

DRYCLEAN AVAQMD: Antelope Valley Air Quality Management District Drycleaner Listing
A listing of dry cleaners in the Antelope Valley Air Quality Management District.

Date of Government Version: 11/23/2020
Date Data Arrived at EDR: 11/24/2020
Date Made Active in Reports: 02/10/2021
Number of Days to Update: 78

Source: Antelope Valley Air Quality Management District
Telephone: 661-723-8070
Last EDR Contact: 02/26/2021
Next Scheduled EDR Contact: 06/14/2021
Data Release Frequency: Varies

DRYCLEAN SOUTH COAST: South Coast Air Quality Management District Drycleaner Listing
A listing of dry cleaners in the South Coast Air Quality Management District

Date of Government Version: 11/17/2020
Date Data Arrived at EDR: 11/18/2020
Date Made Active in Reports: 02/04/2021
Number of Days to Update: 78

Source: South Coast Air Quality Management District
Telephone: 909-396-3211
Last EDR Contact: 02/22/2021
Next Scheduled EDR Contact: 06/06/2021
Data Release Frequency: Varies

DRYCLEANERS: Cleaner Facilities
A list of drycleaner related facilities that have EPA ID numbers. These are facilities with certain SIC codes: power laundries, family and commercial; garment pressing and cleaner's agents; linen supply; coin-operated laundries and cleaning; drycleaning plants, except rugs; carpet and upholster cleaning; industrial launderers; laundry and garment services.

Date of Government Version: 11/23/2020
Date Data Arrived at EDR: 11/25/2020
Date Made Active in Reports: 02/10/2021
Number of Days to Update: 77

Source: Department of Toxic Substance Control
Telephone: 916-327-4498
Last EDR Contact: 02/26/2021
Next Scheduled EDR Contact: 06/14/2021
Data Release Frequency: Annually

EMI: Emissions Inventory Data
Toxics and criteria pollutant emissions data collected by the ARB and local air pollution agencies.

Date of Government Version: 12/31/2018
Date Data Arrived at EDR: 06/16/2020
Date Made Active in Reports: 08/28/2020
Number of Days to Update: 73

Source: California Air Resources Board
Telephone: 916-322-2990
Last EDR Contact: 03/19/2021
Next Scheduled EDR Contact: 06/28/2021
Data Release Frequency: Varies

ENF: Enforcement Action Listing
A listing of Water Board Enforcement Actions. Formal is everything except Oral/Verbal Communication, Notice of Violation, Expedited Payment Letter, and Staff Enforcement Letter.

Date of Government Version: 12/31/2020
Date Data Arrived at EDR: 01/20/2021
Date Made Active in Reports: 04/09/2021
Number of Days to Update: 79

Source: State Water Resoruces Control Board
Telephone: 916-445-9379
Last EDR Contact: 04/20/2021
Next Scheduled EDR Contact: 08/02/2021
Data Release Frequency: Varies

Financial Assurance 1: Financial Assurance Information Listing
Financial Assurance information

Date of Government Version: 01/25/2021
Date Data Arrived at EDR: 01/26/2021
Date Made Active in Reports: 04/13/2021
Number of Days to Update: 77

Source: Department of Toxic Substances Control
Telephone: 916-255-3628
Last EDR Contact: 04/14/2021
Next Scheduled EDR Contact: 08/02/2021
Data Release Frequency: Varies

Financial Assurance 2: Financial Assurance Information Listing
A listing of financial assurance information for solid waste facilities. Financial assurance is intended to ensure that resources are available to pay for the cost of closure, post-closure care, and corrective measures if the owner or operator of a regulated facility is unable or unwilling to pay.

Date of Government Version: 11/12/2020
Date Data Arrived at EDR: 11/13/2020
Date Made Active in Reports: 01/29/2021
Number of Days to Update: 77

Source: California Integrated Waste Management Board
Telephone: 916-341-6066
Last EDR Contact: 02/08/2021
Next Scheduled EDR Contact: 05/24/2021
Data Release Frequency: Varies

HAZNET: Facility and Manifest Data

Facility and Manifest Data. The data is extracted from the copies of hazardous waste manifests received each year by the DTSC. The annual volume of manifests is typically 700,000 - 1,000,000 annually, representing approximately 350,000 - 500,000 shipments. Data are from the manifests submitted without correction, and therefore many contain some invalid values for data elements such as generator ID, TSD ID, waste category, and disposal method. This database begins with calendar year 1993.

Date of Government Version: 12/31/2019
Date Data Arrived at EDR: 04/15/2020
Date Made Active in Reports: 07/02/2020
Number of Days to Update: 78

Source: California Environmental Protection Agency
Telephone: 916-255-1136
Last EDR Contact: 04/09/2021
Next Scheduled EDR Contact: 07/19/2021
Data Release Frequency: Annually

HIST CORTESE: Hazardous Waste & Substance Site List

The sites for the list are designated by the State Water Resource Control Board [LUST], the Integrated Waste Board [SWF/LS], and the Department of Toxic Substances Control [CALSITES]. This listing is no longer updated by the state agency.

Date of Government Version: 04/01/2001
Date Data Arrived at EDR: 01/22/2009
Date Made Active in Reports: 04/08/2009
Number of Days to Update: 76

Source: Department of Toxic Substances Control
Telephone: 916-323-3400
Last EDR Contact: 01/22/2009
Next Scheduled EDR Contact: N/A
Data Release Frequency: No Update Planned

HWP: EnviroStor Permitted Facilities Listing

Detailed information on permitted hazardous waste facilities and corrective action ("cleanups") tracked in EnviroStor.

Date of Government Version: 11/13/2020
Date Data Arrived at EDR: 11/13/2020
Date Made Active in Reports: 02/01/2021
Number of Days to Update: 80

Source: Department of Toxic Substances Control
Telephone: 916-323-3400
Last EDR Contact: 02/17/2021
Next Scheduled EDR Contact: 05/31/2021
Data Release Frequency: Quarterly

HWT: Registered Hazardous Waste Transporter Database

A listing of hazardous waste transporters. In California, unless specifically exempted, it is unlawful for any person to transport hazardous wastes unless the person holds a valid registration issued by DTSC. A hazardous waste transporter registration is valid for one year and is assigned a unique registration number.

Date of Government Version: 01/05/2021
Date Data Arrived at EDR: 01/05/2021
Date Made Active in Reports: 03/18/2021
Number of Days to Update: 72

Source: Department of Toxic Substances Control
Telephone: 916-440-7145
Last EDR Contact: 04/06/2021
Next Scheduled EDR Contact: 07/19/2021
Data Release Frequency: Quarterly

MINES: Mines Site Location Listing

A listing of mine site locations from the Office of Mine Reclamation.

Date of Government Version: 03/08/2021
Date Data Arrived at EDR: 03/09/2021
Date Made Active in Reports: 03/30/2021
Number of Days to Update: 21

Source: Department of Conservation
Telephone: 916-322-1080
Last EDR Contact: 03/09/2021
Next Scheduled EDR Contact: 06/21/2021
Data Release Frequency: Quarterly

MWMP: Medical Waste Management Program Listing

The Medical Waste Management Program (MWMP) ensures the proper handling and disposal of medical waste by permitting and inspecting medical waste Offsite Treatment Facilities (PDF) and Transfer Stations (PDF) throughout the state. MWMP also oversees all Medical Waste Transporters.

Date of Government Version: 10/30/2020
Date Data Arrived at EDR: 12/01/2020
Date Made Active in Reports: 02/12/2021
Number of Days to Update: 73

Source: Department of Public Health
Telephone: 916-558-1784
Last EDR Contact: 03/03/2021
Next Scheduled EDR Contact: 06/14/2021
Data Release Frequency: Varies

NPDES: NPDES Permits Listing

A listing of NPDES permits, including stormwater.

Date of Government Version: 11/09/2020
Date Data Arrived at EDR: 11/10/2020
Date Made Active in Reports: 01/27/2021
Number of Days to Update: 78

Source: State Water Resources Control Board
Telephone: 916-445-9379
Last EDR Contact: 02/09/2021
Next Scheduled EDR Contact: 05/24/2021
Data Release Frequency: Quarterly

PEST LIC: Pesticide Regulation Licenses Listing

A listing of licenses and certificates issued by the Department of Pesticide Regulation. The DPR issues licenses and/or certificates to: Persons and businesses that apply or sell pesticides; Pest control dealers and brokers; Persons who advise on agricultural pesticide applications.

Date of Government Version: 11/30/2020
Date Data Arrived at EDR: 12/01/2020
Date Made Active in Reports: 02/12/2021
Number of Days to Update: 73

Source: Department of Pesticide Regulation
Telephone: 916-445-4038
Last EDR Contact: 03/03/2021
Next Scheduled EDR Contact: 06/14/2021
Data Release Frequency: Quarterly

PROC: Certified Processors Database

A listing of certified processors.

Date of Government Version: 03/09/2021
Date Data Arrived at EDR: 03/09/2021
Date Made Active in Reports: 03/31/2021
Number of Days to Update: 22

Source: Department of Conservation
Telephone: 916-323-3836
Last EDR Contact: 03/09/2021
Next Scheduled EDR Contact: 06/21/2021
Data Release Frequency: Quarterly

NOTIFY 65: Proposition 65 Records

Listings of all Proposition 65 incidents reported to counties by the State Water Resources Control Board and the Regional Water Quality Control Board. This database is no longer updated by the reporting agency.

Date of Government Version: 12/07/2020
Date Data Arrived at EDR: 12/09/2020
Date Made Active in Reports: 12/10/2020
Number of Days to Update: 1

Source: State Water Resources Control Board
Telephone: 916-445-3846
Last EDR Contact: 03/12/2021
Next Scheduled EDR Contact: 06/28/2021
Data Release Frequency: No Update Planned

UIC: UIC Listing

A listing of wells identified as underground injection wells, in the California Oil and Gas Wells database.

Date of Government Version: 03/08/2021
Date Data Arrived at EDR: 03/09/2021
Date Made Active in Reports: 03/31/2021
Number of Days to Update: 22

Source: Deaprtment of Conservation
Telephone: 916-445-2408
Last EDR Contact: 03/09/2021
Next Scheduled EDR Contact: 06/21/2021
Data Release Frequency: Varies

UIC GEO: Underground Injection Control Sites (GEOTRACKER)
Underground control injection sites

Date of Government Version: 03/08/2021
Date Data Arrived at EDR: 03/09/2021
Date Made Active in Reports: 03/30/2021
Number of Days to Update: 21

Source: State Water Resource Control Board
Telephone: 866-480-1028
Last EDR Contact: 03/09/2021
Next Scheduled EDR Contact: 06/21/2021
Data Release Frequency: Varies

WASTEWATER PITS: Oil Wastewater Pits Listing
Water officials discovered that oil producers have been dumping chemical-laden wastewater into hundreds of unlined pits that are operating without proper permits. Inspections completed by the Central Valley Regional Water Quality Control Board revealed the existence of previously unidentified waste sites. The water boards review found that more than one-third of the region's active disposal pits are operating without permission.

Date of Government Version: 11/19/2019
Date Data Arrived at EDR: 01/07/2020
Date Made Active in Reports: 03/09/2020
Number of Days to Update: 62

Source: RWQCB, Central Valley Region
Telephone: 559-445-5577
Last EDR Contact: 04/09/2021
Next Scheduled EDR Contact: 07/19/2021
Data Release Frequency: Varies

WDS: Waste Discharge System
Sites which have been issued waste discharge requirements.

Date of Government Version: 06/19/2007
Date Data Arrived at EDR: 06/20/2007
Date Made Active in Reports: 06/29/2007
Number of Days to Update: 9

Source: State Water Resources Control Board
Telephone: 916-341-5227
Last EDR Contact: 02/16/2021
Next Scheduled EDR Contact: 05/31/2021
Data Release Frequency: No Update Planned

WIP: Well Investigation Program Case List
Well Investigation Program case in the San Gabriel and San Fernando Valley area.

Date of Government Version: 07/03/2009
Date Data Arrived at EDR: 07/21/2009
Date Made Active in Reports: 08/03/2009
Number of Days to Update: 13

Source: Los Angeles Water Quality Control Board
Telephone: 213-576-6726
Last EDR Contact: 03/19/2021
Next Scheduled EDR Contact: 07/05/2021
Data Release Frequency: No Update Planned

MILITARY PRIV SITES: Military Privatized Sites (GEOTRACKER)
Military privatized sites

Date of Government Version: 03/08/2021
Date Data Arrived at EDR: 03/09/2021
Date Made Active in Reports: 03/30/2021
Number of Days to Update: 21

Source: State Water Resources Control Board
Telephone: 866-480-1028
Last EDR Contact: 03/09/2021
Next Scheduled EDR Contact: 06/21/2021
Data Release Frequency: Varies

PROJECT: Project Sites (GEOTRACKER)
Projects sites

Date of Government Version: 03/08/2021
Date Data Arrived at EDR: 03/09/2021
Date Made Active in Reports: 03/30/2021
Number of Days to Update: 21

Source: State Water Resources Control Board
Telephone: 866-480-1028
Last EDR Contact: 03/09/2021
Next Scheduled EDR Contact: 06/21/2021
Data Release Frequency: Varies

WDR: Waste Discharge Requirements Listing
In general, the Waste Discharge Requirements (WDRs) Program (sometimes also referred to as the "Non Chapter 15 (Non 15) Program") regulates point discharges that are exempt pursuant to Subsection 20090 of Title 27 and not subject to the Federal Water Pollution Control Act. Exemptions from Title 27 may be granted for nine categories of discharges (e.g., sewage, wastewater, etc.) that meet, and continue to meet, the preconditions listed for each specific exemption. The scope of the WDRs Program also includes the discharge of wastes classified as inert, pursuant to section 20230 of Title 27.

Date of Government Version: 03/09/2021
Date Data Arrived at EDR: 03/09/2021
Date Made Active in Reports: 03/31/2021
Number of Days to Update: 22

Source: State Water Resources Control Board
Telephone: 916-341-5810
Last EDR Contact: 03/09/2021
Next Scheduled EDR Contact: 06/21/2021
Data Release Frequency: Quarterly

CIWQS: California Integrated Water Quality System

The California Integrated Water Quality System (CIWQS) is a computer system used by the State and Regional Water Quality Control Boards to track information about places of environmental interest, manage permits and other orders, track inspections, and manage violations and enforcement activities.

Date of Government Version: 11/30/2020
Date Data Arrived at EDR: 12/01/2020
Date Made Active in Reports: 02/12/2021
Number of Days to Update: 73

Source: State Water Resources Control Board
Telephone: 866-794-4977
Last EDR Contact: 03/03/2021
Next Scheduled EDR Contact: 06/14/2021
Data Release Frequency: Varies

CERS: CalEPA Regulated Site Portal Data

The CalEPA Regulated Site Portal database combines data about environmentally regulated sites and facilities in California into a single database. It combines data from a variety of state and federal databases, and provides an overview of regulated activities across the spectrum of environmental programs for any given location in California. These activities include hazardous materials and waste, state and federal cleanups, impacted ground and surface waters, and toxic materials

Date of Government Version: 01/20/2021
Date Data Arrived at EDR: 01/20/2021
Date Made Active in Reports: 04/08/2021
Number of Days to Update: 78

Source: California Environmental Protection Agency
Telephone: 916-323-2514
Last EDR Contact: 04/20/2021
Next Scheduled EDR Contact: 08/02/2021
Data Release Frequency: Varies

NON-CASE INFO: Non-Case Information Sites (GEOTRACKER)

Non-Case Information sites

Date of Government Version: 03/08/2021
Date Data Arrived at EDR: 03/09/2021
Date Made Active in Reports: 03/30/2021
Number of Days to Update: 21

Source: State Water Resources Control Board
Telephone: 866-480-1028
Last EDR Contact: 03/09/2021
Next Scheduled EDR Contact: 06/21/2021
Data Release Frequency: Varies

OTHER OIL GAS: Other Oil & Gas Projects Sites (GEOTRACKER)

Other Oil & Gas Projects sites

Date of Government Version: 03/08/2021
Date Data Arrived at EDR: 03/09/2021
Date Made Active in Reports: 03/30/2021
Number of Days to Update: 21

Source: State Water Resources Control Board
Telephone: 866-480-1028
Last EDR Contact: 03/09/2021
Next Scheduled EDR Contact: 06/21/2021
Data Release Frequency: Varies

PROD WATER PONDS: Produced Water Ponds Sites (GEOTRACKER)

Produced water ponds sites

Date of Government Version: 03/08/2021
Date Data Arrived at EDR: 03/09/2021
Date Made Active in Reports: 03/30/2021
Number of Days to Update: 21

Source: State Water Resources Control Board
Telephone: 866-480-1028
Last EDR Contact: 03/09/2021
Next Scheduled EDR Contact: 06/21/2021
Data Release Frequency: Varies

SAMPLING POINT: Sampling Point ? Public Sites (GEOTRACKER)

Sampling point - public sites

Date of Government Version: 03/08/2021
Date Data Arrived at EDR: 03/09/2021
Date Made Active in Reports: 03/30/2021
Number of Days to Update: 21

Source: State Water Resources Control Board
Telephone: 866-480-1028
Last EDR Contact: 03/09/2021
Next Scheduled EDR Contact: 06/21/2021
Data Release Frequency: Varies

WELL STIM PROJ: Well Stimulation Project (GEOTRACKER)

Includes areas of groundwater monitoring plans, a depiction of the monitoring network, and the facilities, boundaries, and subsurface characteristics of the oilfield and the features (oil and gas wells, produced water ponds, UIC wells, water supply wells, etc?) being monitored

Date of Government Version: 03/08/2021
Date Data Arrived at EDR: 03/09/2021
Date Made Active in Reports: 03/30/2021
Number of Days to Update: 21

Source: State Water Resources Control Board
Telephone: 866-480-1028
Last EDR Contact: 03/09/2021
Next Scheduled EDR Contact: 06/21/2021
Data Release Frequency: Varies

HWTS: Hazardous Waste Tracking System

DTSC maintains the Hazardous Waste Tracking System that stores ID number information since the early 1980s and manifest data since 1993. The system collects both manifest copies from the generator and destination facility.

Date of Government Version: 04/08/2021
Date Data Arrived at EDR: 04/09/2021
Date Made Active in Reports: 04/20/2021
Number of Days to Update: 11

Source: Department of Toxic Substances Control
Telephone: 916-324-2444
Last EDR Contact: 04/05/2021
Next Scheduled EDR Contact: 07/19/2021
Data Release Frequency: Varies

PCS: Permit Compliance System

PCS is a computerized management information system that contains data on National Pollutant Discharge Elimination System (NPDES) permit holding facilities. PCS tracks the permit, compliance, and enforcement status of NPDES facilities.

Date of Government Version: 07/14/2011
Date Data Arrived at EDR: 08/05/2011
Date Made Active in Reports: 09/29/2011
Number of Days to Update: 55

Source: EPA, Office of Water
Telephone: 202-564-2496
Last EDR Contact: 03/31/2021
Next Scheduled EDR Contact: 07/19/2021
Data Release Frequency: Semi-Annually

PCS ENF: Enforcement data

No description is available for this data

Date of Government Version: 12/31/2014
Date Data Arrived at EDR: 02/05/2015
Date Made Active in Reports: 03/06/2015
Number of Days to Update: 29

Source: EPA
Telephone: 202-564-2497
Last EDR Contact: 03/31/2021
Next Scheduled EDR Contact: 07/19/2021
Data Release Frequency: Varies

MINES MRDS: Mineral Resources Data System

Mineral Resources Data System

Date of Government Version: 04/06/2018
Date Data Arrived at EDR: 10/21/2019
Date Made Active in Reports: 10/24/2019
Number of Days to Update: 3

Source: USGS
Telephone: 703-648-6533
Last EDR Contact: 02/26/2021
Next Scheduled EDR Contact: 09/10/2018
Data Release Frequency: Varies

PCS INACTIVE: Listing of Inactive PCS Permits

An inactive permit is a facility that has shut down or is no longer discharging.

Date of Government Version: 11/05/2014
Date Data Arrived at EDR: 01/06/2015
Date Made Active in Reports: 05/06/2015
Number of Days to Update: 120

Source: EPA
Telephone: 202-564-2496
Last EDR Contact: 03/31/2021
Next Scheduled EDR Contact: 07/19/2021
Data Release Frequency: Semi-Annually

EDR HIGH RISK HISTORICAL RECORDS

EDR Exclusive Records

EDR MGP: EDR Proprietary Manufactured Gas Plants

The EDR Proprietary Manufactured Gas Plant Database includes records of coal gas plants (manufactured gas plants) compiled by EDR's researchers. Manufactured gas sites were used in the United States from the 1800's to 1950's to produce a gas that could be distributed and used as fuel. These plants used whale oil, rosin, coal, or a mixture of coal, oil, and water that also produced a significant amount of waste. Many of the byproducts of the gas production, such as coal tar (oily waste containing volatile and non-volatile chemicals), sludges, oils and other compounds are potentially hazardous to human health and the environment. The byproduct from this process was frequently disposed of directly at the plant site and can remain or spread slowly, serving as a continuous source of soil and groundwater contamination.

Date of Government Version: N/A
Date Data Arrived at EDR: N/A
Date Made Active in Reports: N/A
Number of Days to Update: N/A

Source: EDR, Inc.
Telephone: N/A
Last EDR Contact: N/A
Next Scheduled EDR Contact: N/A
Data Release Frequency: No Update Planned

EDR Hist Auto: EDR Exclusive Historical Auto Stations

EDR has searched selected national collections of business directories and has collected listings of potential gas station/filling station/service station sites that were available to EDR researchers. EDR's review was limited to those categories of sources that might, in EDR's opinion, include gas station/filling station/service station establishments. The categories reviewed included, but were not limited to gas, gas station, gasoline station, filling station, auto, automobile repair, auto service station, service station, etc. This database falls within a category of information EDR classifies as "High Risk Historical Records", or HRHR. EDR's HRHR effort presents unique and sometimes proprietary data about past sites and operations that typically create environmental concerns, but may not show up in current government records searches.

Date of Government Version: N/A
Date Data Arrived at EDR: N/A
Date Made Active in Reports: N/A
Number of Days to Update: N/A

Source: EDR, Inc.
Telephone: N/A
Last EDR Contact: N/A
Next Scheduled EDR Contact: N/A
Data Release Frequency: Varies

EDR Hist Cleaner: EDR Exclusive Historical Cleaners

EDR has searched selected national collections of business directories and has collected listings of potential dry cleaner sites that were available to EDR researchers. EDR's review was limited to those categories of sources that might, in EDR's opinion, include dry cleaning establishments. The categories reviewed included, but were not limited to dry cleaners, cleaners, laundry, laundromat, cleaning/laundry, wash & dry etc. This database falls within a category of information EDR classifies as "High Risk Historical Records", or HRHR. EDR's HRHR effort presents unique and sometimes proprietary data about past sites and operations that typically create environmental concerns, but may not show up in current government records searches.

Date of Government Version: N/A
Date Data Arrived at EDR: N/A
Date Made Active in Reports: N/A
Number of Days to Update: N/A

Source: EDR, Inc.
Telephone: N/A
Last EDR Contact: N/A
Next Scheduled EDR Contact: N/A
Data Release Frequency: Varies

EDR RECOVERED GOVERNMENT ARCHIVES

Exclusive Recovered Govt. Archives

RGA LF: Recovered Government Archive Solid Waste Facilities List
The EDR Recovered Government Archive Landfill database provides a list of landfills derived from historical databases and includes many records that no longer appear in current government lists. Compiled from Records formerly available from the Department of Resources Recycling and Recovery in California.

Date of Government Version: N/A
Date Data Arrived at EDR: 07/01/2013
Date Made Active in Reports: 01/13/2014
Number of Days to Update: 196

Source: Department of Resources Recycling and Recovery
Telephone: N/A
Last EDR Contact: 06/01/2012
Next Scheduled EDR Contact: N/A
Data Release Frequency: Varies

RGA LUST: Recovered Government Archive Leaking Underground Storage Tank
The EDR Recovered Government Archive Leaking Underground Storage Tank database provides a list of LUST incidents derived from historical databases and includes many records that no longer appear in current government lists. Compiled from Records formerly available from the State Water Resources Control Board in California.

Date of Government Version: N/A
Date Data Arrived at EDR: 07/01/2013
Date Made Active in Reports: 12/30/2013
Number of Days to Update: 182

Source: State Water Resources Control Board
Telephone: N/A
Last EDR Contact: 06/01/2012
Next Scheduled EDR Contact: N/A
Data Release Frequency: Varies

COUNTY RECORDS

ALAMEDA COUNTY:

CS ALAMEDA: Contaminated Sites
A listing of contaminated sites overseen by the Toxic Release Program (oil and groundwater contamination from chemical releases and spills) and the Leaking Underground Storage Tank Program (soil and ground water contamination from leaking petroleum USTs).

Date of Government Version: 01/09/2019
Date Data Arrived at EDR: 01/11/2019
Date Made Active in Reports: 03/05/2019
Number of Days to Update: 53

Source: Alameda County Environmental Health Services
Telephone: 510-567-6700
Last EDR Contact: 03/31/2021
Next Scheduled EDR Contact: 07/19/2021
Data Release Frequency: Semi-Annually

UST ALAMEDA: Underground Tanks
Underground storage tank sites located in Alameda county.

Date of Government Version: 03/17/2021
Date Data Arrived at EDR: 03/18/2021
Date Made Active in Reports: 03/25/2021
Number of Days to Update: 7

Source: Alameda County Environmental Health Services
Telephone: 510-567-6700
Last EDR Contact: 03/17/2021
Next Scheduled EDR Contact: 07/19/2021
Data Release Frequency: Semi-Annually

AMADOR COUNTY:

CUPA AMADOR: CUPA Facility List
Cupa Facility List

Date of Government Version: 02/02/2021
Date Data Arrived at EDR: 02/04/2021
Date Made Active in Reports: 04/23/2021
Number of Days to Update: 78

Source: Amador County Environmental Health
Telephone: 209-223-6439
Last EDR Contact: 04/27/2021
Next Scheduled EDR Contact: 08/16/2021
Data Release Frequency: Varies

BUTTE COUNTY:

CUPA BUTTE: CUPA Facility Listing
Cupa facility list.

Date of Government Version: 04/21/2017
Date Data Arrived at EDR: 04/25/2017
Date Made Active in Reports: 08/09/2017
Number of Days to Update: 106

Source: Public Health Department
Telephone: 530-538-7149
Last EDR Contact: 03/31/2021
Next Scheduled EDR Contact: 07/19/2021
Data Release Frequency: No Update Planned

CALVERAS COUNTY:

CUPA CALVERAS: CUPA Facility Listing
Cupa Facility Listing

Date of Government Version: 12/15/2020
Date Data Arrived at EDR: 12/16/2020
Date Made Active in Reports: 12/24/2020
Number of Days to Update: 8

Source: Calveras County Environmental Health
Telephone: 209-754-6399
Last EDR Contact: 04/14/2021
Next Scheduled EDR Contact: 07/05/2021
Data Release Frequency: Quarterly

COLUSA COUNTY:

CUPA COLUSA: CUPA Facility List
Cupa facility list.

Date of Government Version: 04/06/2020
Date Data Arrived at EDR: 04/23/2020
Date Made Active in Reports: 07/10/2020
Number of Days to Update: 78

Source: Health & Human Services
Telephone: 530-458-0396
Last EDR Contact: 04/27/2021
Next Scheduled EDR Contact: 08/16/2021
Data Release Frequency: Semi-Annually

CONTRA COSTA COUNTY:

SL CONTRA COSTA: Site List
List includes sites from the underground tank, hazardous waste generator and business plan/2185 programs.

Date of Government Version: 01/25/2021
Date Data Arrived at EDR: 01/26/2021
Date Made Active in Reports: 04/16/2021
Number of Days to Update: 80

Source: Contra Costa Health Services Department
Telephone: 925-646-2286
Last EDR Contact: 04/20/2021
Next Scheduled EDR Contact: 08/09/2021
Data Release Frequency: Semi-Annually

DEL NORTE COUNTY:

CUPA DEL NORTE: CUPA Facility List
Cupa Facility list

Date of Government Version: 12/17/2020
Date Data Arrived at EDR: 01/28/2021
Date Made Active in Reports: 04/16/2021
Number of Days to Update: 78

Source: Del Norte County Environmental Health Division
Telephone: 707-465-0426
Last EDR Contact: 04/21/2021
Next Scheduled EDR Contact: 08/09/2021
Data Release Frequency: Varies

EL DORADO COUNTY:

CUPA EL DORADO: CUPA Facility List
CUPA facility list.

Date of Government Version: 10/22/2020
Date Data Arrived at EDR: 11/03/2020
Date Made Active in Reports: 01/20/2021
Number of Days to Update: 78

Source: El Dorado County Environmental Management Department
Telephone: 530-621-6623
Last EDR Contact: 04/21/2021
Next Scheduled EDR Contact: 08/09/2021
Data Release Frequency: Varies

FRESNO COUNTY:

CUPA FRESNO: CUPA Resources List
Certified Unified Program Agency. CUPA's are responsible for implementing a unified hazardous materials and hazardous waste management regulatory program. The agency provides oversight of businesses that deal with hazardous materials, operate underground storage tanks or aboveground storage tanks.

Date of Government Version: 01/14/2021
Date Data Arrived at EDR: 01/15/2021
Date Made Active in Reports: 04/05/2021
Number of Days to Update: 80

Source: Dept. of Community Health
Telephone: 559-445-3271
Last EDR Contact: 04/01/2021
Next Scheduled EDR Contact: 07/12/2021
Data Release Frequency: Semi-Annually

GLENN COUNTY:

CUPA GLENN: CUPA Facility List
Cupa facility list

Date of Government Version: 01/22/2018
Date Data Arrived at EDR: 01/24/2018
Date Made Active in Reports: 03/14/2018
Number of Days to Update: 49

Source: Glenn County Air Pollution Control District
Telephone: 830-934-6500
Last EDR Contact: 04/14/2021
Next Scheduled EDR Contact: 08/02/2021
Data Release Frequency: No Update Planned

HUMBOLDT COUNTY:

CUPA HUMBOLDT: CUPA Facility List
CUPA facility list.

Date of Government Version: 11/18/2020
Date Data Arrived at EDR: 11/19/2020
Date Made Active in Reports: 02/04/2021
Number of Days to Update: 77

Source: Humboldt County Environmental Health
Telephone: N/A
Last EDR Contact: 02/16/2021
Next Scheduled EDR Contact: 05/31/2021
Data Release Frequency: Semi-Annually

IMPERIAL COUNTY:

CUPA IMPERIAL: CUPA Facility List
Cupa facility list.

Date of Government Version: 01/19/2021
Date Data Arrived at EDR: 01/20/2021
Date Made Active in Reports: 04/08/2021
Number of Days to Update: 78

Source: San Diego Border Field Office
Telephone: 760-339-2777
Last EDR Contact: 04/14/2021
Next Scheduled EDR Contact: 08/02/2021
Data Release Frequency: Varies

INYO COUNTY:

CUPA INYO: CUPA Facility List
Cupa facility list.

Date of Government Version: 04/02/2018
Date Data Arrived at EDR: 04/03/2018
Date Made Active in Reports: 06/14/2018
Number of Days to Update: 72

Source: Inyo County Environmental Health Services
Telephone: 760-878-0238
Last EDR Contact: 02/16/2021
Next Scheduled EDR Contact: 05/31/2021
Data Release Frequency: Varies

KERN COUNTY:

CUPA KERN: CUPA Facility List
A listing of sites included in the Kern County Hazardous Material Business Plan.

Date of Government Version: 10/29/2020
Date Data Arrived at EDR: 10/30/2020
Date Made Active in Reports: 01/15/2021
Number of Days to Update: 77

Source: Kern County Public Health
Telephone: 661-321-3000
Last EDR Contact: 04/27/2021
Next Scheduled EDR Contact: 08/16/2021
Data Release Frequency: Varies

UST KERN: Underground Storage Tank Sites & Tank Listing
Kern County Sites and Tanks Listing.

Date of Government Version: 01/19/2021
Date Data Arrived at EDR: 01/21/2021
Date Made Active in Reports: 01/28/2021
Number of Days to Update: 7

Source: Kern County Environment Health Services Department
Telephone: 661-862-8700
Last EDR Contact: 04/27/2021
Next Scheduled EDR Contact: 08/16/2021
Data Release Frequency: Quarterly

KINGS COUNTY:

CUPA KINGS: CUPA Facility List
A listing of sites included in the county's Certified Unified Program Agency database. California's Secretary for Environmental Protection established the unified hazardous materials and hazardous waste regulatory program as required by chapter 6.11 of the California Health and Safety Code. The Unified Program consolidates the administration, permits, inspections, and enforcement activities.

Date of Government Version: 12/03/2020
Date Data Arrived at EDR: 01/26/2021
Date Made Active in Reports: 04/14/2021
Number of Days to Update: 78

Source: Kings County Department of Public Health
Telephone: 559-584-1411
Last EDR Contact: 02/16/2021
Next Scheduled EDR Contact: 05/31/2021
Data Release Frequency: Varies

LAKE COUNTY:

CUPA LAKE: CUPA Facility List
Cupa facility list

Date of Government Version: 02/10/2021
Date Data Arrived at EDR: 02/12/2021
Date Made Active in Reports: 03/11/2021
Number of Days to Update: 27

Source: Lake County Environmental Health
Telephone: 707-263-1164
Last EDR Contact: 04/07/2021
Next Scheduled EDR Contact: 07/26/2021
Data Release Frequency: Varies

LASSEN COUNTY:

CUPA LASSEN: CUPA Facility List
Cupa facility list

Date of Government Version: 07/31/2020
Date Data Arrived at EDR: 08/21/2020
Date Made Active in Reports: 11/09/2020
Number of Days to Update: 80

Source: Lassen County Environmental Health
Telephone: 530-251-8528
Last EDR Contact: 04/27/2021
Next Scheduled EDR Contact: 08/02/2021
Data Release Frequency: Varies

LOS ANGELES COUNTY:

AOCONCERN: Key Areas of Concerns in Los Angeles County
San Gabriel Valley areas where VOC contamination is at or above the MCL as designated by region 9 EPA office. Date of Government Version: 3/30/2009 Exide Site area is a cleanup plan of lead-impacted soil surrounding the former Exide Facility as designated by the DTSC. Date of Government Version: 7/17/2017

Date of Government Version: 03/30/2009
Date Data Arrived at EDR: 03/31/2009
Date Made Active in Reports: 10/23/2009
Number of Days to Update: 206

Source: N/A
Telephone: N/A
Last EDR Contact: 03/12/2021
Next Scheduled EDR Contact: 06/28/2021
Data Release Frequency: No Update Planned

HMS LOS ANGELES: HMS: Street Number List
Industrial Waste and Underground Storage Tank Sites.

Date of Government Version: 01/11/2021
Date Data Arrived at EDR: 01/12/2021
Date Made Active in Reports: 03/25/2021
Number of Days to Update: 72

Source: Department of Public Works
Telephone: 626-458-3517
Last EDR Contact: 04/05/2021
Next Scheduled EDR Contact: 07/19/2021
Data Release Frequency: Semi-Annually

LF LOS ANGELES: List of Solid Waste Facilities
Solid Waste Facilities in Los Angeles County.

Date of Government Version: 01/11/2021
Date Data Arrived at EDR: 01/12/2021
Date Made Active in Reports: 03/26/2021
Number of Days to Update: 73

Source: La County Department of Public Works
Telephone: 818-458-5185
Last EDR Contact: 04/13/2021
Next Scheduled EDR Contact: 07/26/2021
Data Release Frequency: Varies

LF LOS ANGELES CITY: City of Los Angeles Landfills
Landfills owned and maintained by the City of Los Angeles.

Date of Government Version: 12/31/2019
Date Data Arrived at EDR: 08/17/2020
Date Made Active in Reports: 11/05/2020
Number of Days to Update: 80

Source: Engineering & Construction Division
Telephone: 213-473-7869
Last EDR Contact: 04/07/2021
Next Scheduled EDR Contact: 07/26/2021
Data Release Frequency: Varies

LOS ANGELES AST: Active & Inactive AST Inventory
A listing of active & inactive above ground petroleum storage tank site locations, located in the City of Los Angeles.

Date of Government Version: 06/01/2019
Date Data Arrived at EDR: 06/25/2019
Date Made Active in Reports: 08/22/2019
Number of Days to Update: 58

Source: Los Angeles Fire Department
Telephone: 213-978-3800
Last EDR Contact: 03/26/2021
Next Scheduled EDR Contact: 07/05/2021
Data Release Frequency: Varies

LOS ANGELES CO LF METHANE: Methane Producing Landfills

This data was created on April 30, 2012 to represent known disposal sites in Los Angeles County that may produce and emanate methane gas. The shapefile contains disposal sites within Los Angeles County that once accepted degradable refuse material. Information used to create this data was extracted from a landfill survey performed by County Engineers (Major Waste System Map, 1973) as well as historical records from CalRecycle, Regional Water Quality Control Board, and Los Angeles County Department of Public Health

Date of Government Version: 02/04/2021
Date Data Arrived at EDR: 04/16/2021
Date Made Active in Reports: 04/21/2021
Number of Days to Update: 5

Source: Los Angeles County Department of Public Works
Telephone: 626-458-6973
Last EDR Contact: 04/16/2021
Next Scheduled EDR Contact: 07/26/2021
Data Release Frequency: No Update Planned

LOS ANGELES HM: Active & Inactive Hazardous Materials Inventory

A listing of active & inactive hazardous materials facility locations, located in the City of Los Angeles.

Date of Government Version: 06/01/2019
Date Data Arrived at EDR: 06/25/2019
Date Made Active in Reports: 08/22/2019
Number of Days to Update: 58

Source: Los Angeles Fire Department
Telephone: 213-978-3800
Last EDR Contact: 03/26/2021
Next Scheduled EDR Contact: 07/05/2021
Data Release Frequency: Varies

LOS ANGELES UST: Active & Inactive UST Inventory

A listing of active & inactive underground storage tank site locations and underground storage tank historical sites, located in the City of Los Angeles.

Date of Government Version: 06/01/2019
Date Data Arrived at EDR: 06/25/2019
Date Made Active in Reports: 08/22/2019
Number of Days to Update: 58

Source: Los Angeles Fire Department
Telephone: 213-978-3800
Last EDR Contact: 03/26/2021
Next Scheduled EDR Contact: 07/05/2021
Data Release Frequency: Varies

SITE MIT LOS ANGELES: Site Mitigation List

Industrial sites that have had some sort of spill or complaint.

Date of Government Version: 10/19/2020
Date Data Arrived at EDR: 01/12/2021
Date Made Active in Reports: 03/26/2021
Number of Days to Update: 73

Source: Community Health Services
Telephone: 323-890-7806
Last EDR Contact: 04/16/2021
Next Scheduled EDR Contact: 07/26/2021
Data Release Frequency: Annually

UST EL SEGUNDO: City of El Segundo Underground Storage Tank

Underground storage tank sites located in El Segundo city.

Date of Government Version: 01/21/2017
Date Data Arrived at EDR: 04/19/2017
Date Made Active in Reports: 05/10/2017
Number of Days to Update: 21

Source: City of El Segundo Fire Department
Telephone: 310-524-2236
Last EDR Contact: 04/07/2021
Next Scheduled EDR Contact: 07/26/2021
Data Release Frequency: No Update Planned

UST LONG BEACH: City of Long Beach Underground Storage Tank

Underground storage tank sites located in the city of Long Beach.

Date of Government Version: 04/22/2019
Date Data Arrived at EDR: 04/23/2019
Date Made Active in Reports: 06/27/2019
Number of Days to Update: 65

Source: City of Long Beach Fire Department
Telephone: 562-570-2563
Last EDR Contact: 04/14/2021
Next Scheduled EDR Contact: 08/02/2021
Data Release Frequency: Varies

UST TORRANCE: City of Torrance Underground Storage Tank
Underground storage tank sites located in the city of Torrance.

Date of Government Version: 09/11/2020
Date Data Arrived at EDR: 10/07/2020
Date Made Active in Reports: 12/23/2020
Number of Days to Update: 77

Source: City of Torrance Fire Department
Telephone: 310-618-2973
Last EDR Contact: 04/23/2021
Next Scheduled EDR Contact: 08/02/2021
Data Release Frequency: Semi-Annually

MADERA COUNTY:

CUPA MADERA: CUPA Facility List
A listing of sites included in the county's Certified Unified Program Agency database. California's Secretary for Environmental Protection established the unified hazardous materials and hazardous waste regulatory program as required by chapter 6.11 of the California Health and Safety Code. The Unified Program consolidates the administration, permits, inspections, and enforcement activities.

Date of Government Version: 08/10/2020
Date Data Arrived at EDR: 08/12/2020
Date Made Active in Reports: 10/23/2020
Number of Days to Update: 72

Source: Madera County Environmental Health
Telephone: 559-675-7823
Last EDR Contact: 02/16/2021
Next Scheduled EDR Contact: 05/31/2021
Data Release Frequency: Varies

MARIN COUNTY:

UST MARIN: Underground Storage Tank Sites
Currently permitted USTs in Marin County.

Date of Government Version: 09/26/2018
Date Data Arrived at EDR: 10/04/2018
Date Made Active in Reports: 11/02/2018
Number of Days to Update: 29

Source: Public Works Department Waste Management
Telephone: 415-473-6647
Last EDR Contact: 03/25/2021
Next Scheduled EDR Contact: 07/12/2021
Data Release Frequency: Semi-Annually

MENDOCINO COUNTY:

UST MENDOCINO: Mendocino County UST Database
A listing of underground storage tank locations in Mendocino County.

Date of Government Version: 12/21/2020
Date Data Arrived at EDR: 12/21/2020
Date Made Active in Reports: 03/10/2021
Number of Days to Update: 79

Source: Department of Public Health
Telephone: 707-463-4466
Last EDR Contact: 02/22/2021
Next Scheduled EDR Contact: 06/06/2021
Data Release Frequency: Annually

MERCED COUNTY:

CUPA MERCED: CUPA Facility List
CUPA facility list.

Date of Government Version: 02/04/2021
Date Data Arrived at EDR: 02/09/2021
Date Made Active in Reports: 02/18/2021
Number of Days to Update: 9

Source: Merced County Environmental Health
Telephone: 209-381-1094
Last EDR Contact: 01/29/2021
Next Scheduled EDR Contact: 05/31/2021
Data Release Frequency: Varies

MONO COUNTY:

CUPA MONO: CUPA Facility List
CUPA Facility List

Date of Government Version: 11/16/2020
Date Data Arrived at EDR: 11/23/2020
Date Made Active in Reports: 02/08/2021
Number of Days to Update: 77

Source: Mono County Health Department
Telephone: 760-932-5580
Last EDR Contact: 02/22/2021
Next Scheduled EDR Contact: 06/06/3021
Data Release Frequency: Varies

MONTEREY COUNTY:

CUPA MONTEREY: CUPA Facility Listing
CUPA Program listing from the Environmental Health Division.

Date of Government Version: 01/08/2021
Date Data Arrived at EDR: 01/12/2021
Date Made Active in Reports: 03/25/2021
Number of Days to Update: 72

Source: Monterey County Health Department
Telephone: 831-796-1297
Last EDR Contact: 03/25/2021
Next Scheduled EDR Contact: 07/12/2021
Data Release Frequency: Varies

NAPA COUNTY:

LUST NAPA: Sites With Reported Contamination
A listing of leaking underground storage tank sites located in Napa county.

Date of Government Version: 01/09/2017
Date Data Arrived at EDR: 01/11/2017
Date Made Active in Reports: 03/02/2017
Number of Days to Update: 50

Source: Napa County Department of Environmental Management
Telephone: 707-253-4269
Last EDR Contact: 02/22/2021
Next Scheduled EDR Contact: 06/06/2021
Data Release Frequency: No Update Planned

UST NAPA: Closed and Operating Underground Storage Tank Sites
Underground storage tank sites located in Napa county.

Date of Government Version: 09/05/2019
Date Data Arrived at EDR: 09/09/2019
Date Made Active in Reports: 10/31/2019
Number of Days to Update: 52

Source: Napa County Department of Environmental Management
Telephone: 707-253-4269
Last EDR Contact: 02/22/2021
Next Scheduled EDR Contact: 06/06/2021
Data Release Frequency: No Update Planned

NEVADA COUNTY:

CUPA NEVADA: CUPA Facility List
CUPA facility list.

Date of Government Version: 02/03/2021
Date Data Arrived at EDR: 02/04/2021
Date Made Active in Reports: 04/23/2021
Number of Days to Update: 78

Source: Community Development Agency
Telephone: 530-265-1467
Last EDR Contact: 04/21/2021
Next Scheduled EDR Contact: 08/09/2021
Data Release Frequency: Varies

ORANGE COUNTY:

IND_SITE ORANGE: List of Industrial Site Cleanups
Petroleum and non-petroleum spills.

Date of Government Version: 02/01/2021
Date Data Arrived at EDR: 02/04/2021
Date Made Active in Reports: 04/23/2021
Number of Days to Update: 78

Source: Health Care Agency
Telephone: 714-834-3446
Last EDR Contact: 04/29/2021
Next Scheduled EDR Contact: 08/16/2021
Data Release Frequency: Annually

LUST ORANGE: List of Underground Storage Tank Cleanups
Orange County Underground Storage Tank Cleanups (LUST).

Date of Government Version: 09/01/2020
Date Data Arrived at EDR: 11/06/2020
Date Made Active in Reports: 01/26/2021
Number of Days to Update: 81

Source: Health Care Agency
Telephone: 714-834-3446
Last EDR Contact: 04/29/2021
Next Scheduled EDR Contact: 08/16/2021
Data Release Frequency: Quarterly

UST ORANGE: List of Underground Storage Tank Facilities
Orange County Underground Storage Tank Facilities (UST).

Date of Government Version: 02/01/2021
Date Data Arrived at EDR: 02/02/2021
Date Made Active in Reports: 04/20/2021
Number of Days to Update: 77

Source: Health Care Agency
Telephone: 714-834-3446
Last EDR Contact: 04/30/2021
Next Scheduled EDR Contact: 08/16/2021
Data Release Frequency: Quarterly

PLACER COUNTY:

MS PLACER: Master List of Facilities
List includes aboveground tanks, underground tanks and cleanup sites.

Date of Government Version: 11/24/2020
Date Data Arrived at EDR: 11/24/2020
Date Made Active in Reports: 11/25/2020
Number of Days to Update: 1

Source: Placer County Health and Human Services
Telephone: 530-745-2363
Last EDR Contact: 02/26/2021
Next Scheduled EDR Contact: 06/14/2021
Data Release Frequency: Semi-Annually

PLUMAS COUNTY:

CUPA PLUMAS: CUPA Facility List
Plumas County CUPA Program facilities.

Date of Government Version: 03/31/2019
Date Data Arrived at EDR: 04/23/2019
Date Made Active in Reports: 06/26/2019
Number of Days to Update: 64

Source: Plumas County Environmental Health
Telephone: 530-283-6355
Last EDR Contact: 04/14/2021
Next Scheduled EDR Contact: 08/02/2021
Data Release Frequency: Varies

RIVERSIDE COUNTY:

LUST RIVERSIDE: Listing of Underground Tank Cleanup Sites
Riverside County Underground Storage Tank Cleanup Sites (LUST).

Date of Government Version: 01/13/2021
Date Data Arrived at EDR: 01/14/2021
Date Made Active in Reports: 03/10/2021
Number of Days to Update: 55

Source: Department of Environmental Health
Telephone: 951-358-5055
Last EDR Contact: 03/15/2021
Next Scheduled EDR Contact: 06/28/2021
Data Release Frequency: Quarterly

UST RIVERSIDE: Underground Storage Tank Tank List
Underground storage tank sites located in Riverside county.

Date of Government Version: 01/13/2021
Date Data Arrived at EDR: 01/14/2021
Date Made Active in Reports: 03/10/2021
Number of Days to Update: 55

Source: Department of Environmental Health
Telephone: 951-358-5055
Last EDR Contact: 03/15/2021
Next Scheduled EDR Contact: 06/28/2021
Data Release Frequency: Quarterly

SACRAMENTO COUNTY:

CS SACRAMENTO: Toxic Site Clean-Up List
List of sites where unauthorized releases of potentially hazardous materials have occurred.

Date of Government Version: 02/18/2020
Date Data Arrived at EDR: 03/31/2020
Date Made Active in Reports: 06/15/2020
Number of Days to Update: 76

Source: Sacramento County Environmental Management
Telephone: 916-875-8406
Last EDR Contact: 03/31/2021
Next Scheduled EDR Contact: 07/12/2021
Data Release Frequency: Quarterly

ML SACRAMENTO: Master Hazardous Materials Facility List
Any business that has hazardous materials on site - hazardous material storage sites, underground storage tanks, waste generators.

Date of Government Version: 02/24/2020
Date Data Arrived at EDR: 03/31/2020
Date Made Active in Reports: 06/17/2020
Number of Days to Update: 78

Source: Sacramento County Environmental Management
Telephone: 916-875-8406
Last EDR Contact: 04/01/2021
Next Scheduled EDR Contact: 07/12/2021
Data Release Frequency: Quarterly

SAN BENITO COUNTY:

CUPA SAN BENITO: CUPA Facility List
Cupa facility list

Date of Government Version: 10/28/2020
Date Data Arrived at EDR: 10/30/2020
Date Made Active in Reports: 01/15/2021
Number of Days to Update: 77

Source: San Benito County Environmental Health
Telephone: N/A
Last EDR Contact: 04/27/2021
Next Scheduled EDR Contact: 08/16/2021
Data Release Frequency: Varies

SAN BERNARDINO COUNTY:

PERMITS SAN BERNARDINO: Hazardous Material Permits
This listing includes underground storage tanks, medical waste handlers/generators, hazardous materials handlers, hazardous waste generators, and waste oil generators/handlers.

Date of Government Version: 11/16/2020
Date Data Arrived at EDR: 11/18/2020
Date Made Active in Reports: 02/04/2021
Number of Days to Update: 78

Source: San Bernardino County Fire Department Hazardous Materials Division
Telephone: 909-387-3041
Last EDR Contact: 02/01/2021
Next Scheduled EDR Contact: 05/17/2021
Data Release Frequency: Quarterly

SAN DIEGO COUNTY:

HMMD SAN DIEGO: Hazardous Materials Management Division Database

The database includes: HE58 - This report contains the business name, site address, business phone number, establishment 'H' permit number, type of permit, and the business status. HE17 - In addition to providing the same information provided in the HE58 listing, HE17 provides inspection dates, violations received by the establishment, hazardous waste generated, the quantity, method of storage, treatment/disposal of waste and the hauler, and information on underground storage tanks. Unauthorized Release List - Includes a summary of environmental contamination cases in San Diego County (underground tank cases, non-tank cases, groundwater contamination, and soil contamination are included.)

Date of Government Version: 11/30/2020
Date Data Arrived at EDR: 12/01/2020
Date Made Active in Reports: 02/16/2021
Number of Days to Update: 77

Source: Hazardous Materials Management Division
Telephone: 619-338-2268
Last EDR Contact: 03/03/2021
Next Scheduled EDR Contact: 03/15/2021
Data Release Frequency: Quarterly

LF SAN DIEGO: Solid Waste Facilities

San Diego County Solid Waste Facilities.

Date of Government Version: 10/01/2020
Date Data Arrived at EDR: 11/23/2020
Date Made Active in Reports: 02/08/2021
Number of Days to Update: 77

Source: Department of Health Services
Telephone: 619-338-2209
Last EDR Contact: 04/27/2021
Next Scheduled EDR Contact: 08/02/2021
Data Release Frequency: Varies

SAN DIEGO CO LOP: Local Oversight Program Listing

A listing of all LOP release sites that are or were under the County of San Diego's jurisdiction. Included are closed or transferred cases, open cases, and cases that did not have a case type indicated. The cases without a case type are mostly complaints; however, some of them could be LOP cases.

Date of Government Version: 07/14/2020
Date Data Arrived at EDR: 07/16/2020
Date Made Active in Reports: 09/29/2020
Number of Days to Update: 75

Source: Department of Environmental Health
Telephone: 858-505-6874
Last EDR Contact: 04/14/2021
Next Scheduled EDR Contact: 08/02/2021
Data Release Frequency: Varies

SAN DIEGO CO SAM: Environmental Case Listing

The listing contains all underground tank release cases and projects pertaining to properties contaminated with hazardous substances that are actively under review by the Site Assessment and Mitigation Program.

Date of Government Version: 03/23/2010
Date Data Arrived at EDR: 06/15/2010
Date Made Active in Reports: 07/09/2010
Number of Days to Update: 24

Source: San Diego County Department of Environmental Health
Telephone: 619-338-2371
Last EDR Contact: 02/26/2021
Next Scheduled EDR Contact: 06/14/2021
Data Release Frequency: No Update Planned

SAN FRANCISCO COUNTY:

CUPA SAN FRANCISCO CO: CUPA Facility Listing

Cupa facilities

Date of Government Version: 11/05/2020
Date Data Arrived at EDR: 11/06/2020
Date Made Active in Reports: 01/27/2021
Number of Days to Update: 82

Source: San Francisco County Department of Environmental Health
Telephone: 415-252-3896
Last EDR Contact: 04/27/2021
Next Scheduled EDR Contact: 08/16/2021
Data Release Frequency: Varies

LUST SAN FRANCISCO: Local Oversite Facilities

A listing of leaking underground storage tank sites located in San Francisco county.

Date of Government Version: 09/19/2008
Date Data Arrived at EDR: 09/19/2008
Date Made Active in Reports: 09/29/2008
Number of Days to Update: 10

Source: Department Of Public Health San Francisco County
Telephone: 415-252-3920
Last EDR Contact: 04/27/2021
Next Scheduled EDR Contact: 08/16/2021
Data Release Frequency: No Update Planned

UST SAN FRANCISCO: Underground Storage Tank Information
Underground storage tank sites located in San Francisco county.

Date of Government Version: 11/05/2020
Date Data Arrived at EDR: 11/06/2020
Date Made Active in Reports: 01/26/2021
Number of Days to Update: 81

Source: Department of Public Health
Telephone: 415-252-3920
Last EDR Contact: 04/27/2021
Next Scheduled EDR Contact: 08/16/2021
Data Release Frequency: Quarterly

SAN JOAQUIN COUNTY:

UST SAN JOAQUIN: San Joaquin Co. UST
A listing of underground storage tank locations in San Joaquin county.

Date of Government Version: 06/22/2018
Date Data Arrived at EDR: 06/26/2018
Date Made Active in Reports: 07/11/2018
Number of Days to Update: 15

Source: Environmental Health Department
Telephone: N/A
Last EDR Contact: 03/12/2021
Next Scheduled EDR Contact: 06/28/2021
Data Release Frequency: Semi-Annually

SAN LUIS OBISPO COUNTY:

CUPA SAN LUIS OBISPO: CUPA Facility List
Cupa Facility List.

Date of Government Version: 11/12/2020
Date Data Arrived at EDR: 11/13/2020
Date Made Active in Reports: 02/01/2021
Number of Days to Update: 80

Source: San Luis Obispo County Public Health Department
Telephone: 805-781-5596
Last EDR Contact: 02/16/2021
Next Scheduled EDR Contact: 05/31/2021
Data Release Frequency: Varies

SAN MATEO COUNTY:

BI SAN MATEO: Business Inventory
List includes Hazardous Materials Business Plan, hazardous waste generators, and underground storage tanks.

Date of Government Version: 02/20/2020
Date Data Arrived at EDR: 02/20/2020
Date Made Active in Reports: 04/24/2020
Number of Days to Update: 64

Source: San Mateo County Environmental Health Services Division
Telephone: 650-363-1921
Last EDR Contact: 03/12/2021
Next Scheduled EDR Contact: 06/21/2021
Data Release Frequency: Annually

LUST SAN MATEO: Fuel Leak List
A listing of leaking underground storage tank sites located in San Mateo county.

Date of Government Version: 03/29/2019
Date Data Arrived at EDR: 03/29/2019
Date Made Active in Reports: 05/29/2019
Number of Days to Update: 61

Source: San Mateo County Environmental Health Services Division
Telephone: 650-363-1921
Last EDR Contact: 03/08/2021
Next Scheduled EDR Contact: 06/21/2021
Data Release Frequency: Semi-Annually

SANTA BARBARA COUNTY:

CUPA SANTA BARBARA: CUPA Facility Listing
CUPA Program Listing from the Environmental Health Services division.

Date of Government Version: 09/08/2011
Date Data Arrived at EDR: 09/09/2011
Date Made Active in Reports: 10/07/2011
Number of Days to Update: 28

Source: Santa Barbara County Public Health Department
Telephone: 805-686-8167
Last EDR Contact: 02/16/2021
Next Scheduled EDR Contact: 05/31/2021
Data Release Frequency: No Update Planned

SANTA CLARA COUNTY:

CUPA SANTA CLARA: Cupa Facility List
Cupa facility list

Date of Government Version: 11/20/2020
Date Data Arrived at EDR: 11/23/2020
Date Made Active in Reports: 02/05/2021
Number of Days to Update: 74

Source: Department of Environmental Health
Telephone: 408-918-1973
Last EDR Contact: 02/16/2021
Next Scheduled EDR Contact: 05/31/2021
Data Release Frequency: Varies

HIST LUST SANTA CLARA: HIST LUST - Fuel Leak Site Activity Report
A listing of open and closed leaking underground storage tanks. This listing is no longer updated by the county. Leaking underground storage tanks are now handled by the Department of Environmental Health.

Date of Government Version: 03/29/2005
Date Data Arrived at EDR: 03/30/2005
Date Made Active in Reports: 04/21/2005
Number of Days to Update: 22

Source: Santa Clara Valley Water District
Telephone: 408-265-2600
Last EDR Contact: 03/23/2009
Next Scheduled EDR Contact: 06/22/2009
Data Release Frequency: No Update Planned

LUST SANTA CLARA: LOP Listing
A listing of leaking underground storage tanks located in Santa Clara county.

Date of Government Version: 03/03/2014
Date Data Arrived at EDR: 03/05/2014
Date Made Active in Reports: 03/18/2014
Number of Days to Update: 13

Source: Department of Environmental Health
Telephone: 408-918-3417
Last EDR Contact: 02/22/2021
Next Scheduled EDR Contact: 06/06/2021
Data Release Frequency: No Update Planned

SAN JOSE HAZMAT: Hazardous Material Facilities
Hazardous material facilities, including underground storage tank sites.

Date of Government Version: 11/03/2020
Date Data Arrived at EDR: 11/05/2020
Date Made Active in Reports: 01/26/2021
Number of Days to Update: 82

Source: City of San Jose Fire Department
Telephone: 408-535-7694
Last EDR Contact: 04/27/2021
Next Scheduled EDR Contact: 08/16/2021
Data Release Frequency: Annually

SANTA CRUZ COUNTY:

CUPA SANTA CRUZ: CUPA Facility List
CUPA facility listing.

Date of Government Version: 01/21/2017
Date Data Arrived at EDR: 02/22/2017
Date Made Active in Reports: 05/23/2017
Number of Days to Update: 90

Source: Santa Cruz County Environmental Health
Telephone: 831-464-2761
Last EDR Contact: 02/16/2021
Next Scheduled EDR Contact: 05/31/2021
Data Release Frequency: Varies

SHASTA COUNTY:

CUPA SHASTA: CUPA Facility List
Cupa Facility List.

Date of Government Version: 06/15/2017
Date Data Arrived at EDR: 06/19/2017
Date Made Active in Reports: 08/09/2017
Number of Days to Update: 51

Source: Shasta County Department of Resource Management
Telephone: 530-225-5789
Last EDR Contact: 02/16/2021
Next Scheduled EDR Contact: 05/31/2021
Data Release Frequency: Varies

SOLANO COUNTY:

LUST SOLANO: Leaking Underground Storage Tanks
A listing of leaking underground storage tank sites located in Solano county.

Date of Government Version: 06/04/2019
Date Data Arrived at EDR: 06/06/2019
Date Made Active in Reports: 08/13/2019
Number of Days to Update: 68

Source: Solano County Department of Environmental Management
Telephone: 707-784-6770
Last EDR Contact: 02/26/2021
Next Scheduled EDR Contact: 06/14/2021
Data Release Frequency: Quarterly

UST SOLANO: Underground Storage Tanks
Underground storage tank sites located in Solano county.

Date of Government Version: 12/03/2020
Date Data Arrived at EDR: 12/03/2020
Date Made Active in Reports: 02/18/2021
Number of Days to Update: 77

Source: Solano County Department of Environmental Management
Telephone: 707-784-6770
Last EDR Contact: 03/12/2021
Next Scheduled EDR Contact: 06/14/2021
Data Release Frequency: Quarterly

SONOMA COUNTY:

CUPA SONOMA: Cupa Facility List
Cupa Facility list

Date of Government Version: 12/15/2020
Date Data Arrived at EDR: 12/16/2020
Date Made Active in Reports: 12/23/2020
Number of Days to Update: 7

Source: County of Sonoma Fire & Emergency Services Department
Telephone: 707-565-1174
Last EDR Contact: 03/19/2021
Next Scheduled EDR Contact: 07/05/2021
Data Release Frequency: Varies

LUST SONOMA: Leaking Underground Storage Tank Sites
A listing of leaking underground storage tank sites located in Sonoma county.

Date of Government Version: 01/05/2021
Date Data Arrived at EDR: 01/06/2021
Date Made Active in Reports: 03/18/2021
Number of Days to Update: 71

Source: Department of Health Services
Telephone: 707-565-6565
Last EDR Contact: 03/19/2021
Next Scheduled EDR Contact: 07/05/2021
Data Release Frequency: Quarterly

STANISLAUS COUNTY:

CUPA STANISLAUS: CUPA Facility List
Cupa facility list

Date of Government Version: 10/01/2020
Date Data Arrived at EDR: 10/06/2020
Date Made Active in Reports: 12/22/2020
Number of Days to Update: 77

Source: Stanislaus County Department of Ennvironmental Protection
Telephone: 209-525-6751
Last EDR Contact: 04/21/2021
Next Scheduled EDR Contact: 07/26/2021
Data Release Frequency: Varies

SUTTER COUNTY:

UST SUTTER: Underground Storage Tanks
Underground storage tank sites located in Sutter county.

Date of Government Version: 11/23/2020
Date Data Arrived at EDR: 11/24/2020
Date Made Active in Reports: 02/10/2021
Number of Days to Update: 78

Source: Sutter County Environmental Health Services
Telephone: 530-822-7500
Last EDR Contact: 02/26/2021
Next Scheduled EDR Contact: 06/14/2021
Data Release Frequency: Semi-Annually

TEHAMA COUNTY:

CUPA TEHAMA: CUPA Facility List
Cupa facilities

Date of Government Version: 01/13/2021
Date Data Arrived at EDR: 01/14/2021
Date Made Active in Reports: 04/06/2021
Number of Days to Update: 82

Source: Tehama County Department of Environmental Health
Telephone: 530-527-8020
Last EDR Contact: 04/27/2021
Next Scheduled EDR Contact: 08/16/2021
Data Release Frequency: Varies

TRINITY COUNTY:

CUPA TRINITY: CUPA Facility List
Cupa facility list

Date of Government Version: 01/19/2021
Date Data Arrived at EDR: 01/20/2021
Date Made Active in Reports: 04/08/2021
Number of Days to Update: 78

Source: Department of Toxic Substances Control
Telephone: 760-352-0381
Last EDR Contact: 04/14/2021
Next Scheduled EDR Contact: 08/02/2021
Data Release Frequency: Varies

TULARE COUNTY:

CUPA TULARE: CUPA Facility List
Cupa program facilities

Date of Government Version: 02/02/2021
Date Data Arrived at EDR: 02/04/2021
Date Made Active in Reports: 04/23/2021
Number of Days to Update: 78

Source: Tulare County Environmental Health Services Division
Telephone: 559-624-7400
Last EDR Contact: 04/27/2021
Next Scheduled EDR Contact: 08/16/2021
Data Release Frequency: Varies

TUOLUMNE COUNTY:

CUPA TUOLUMNE: CUPA Facility List
Cupa facility list

Date of Government Version: 04/23/2018
Date Data Arrived at EDR: 04/25/2018
Date Made Active in Reports: 06/25/2018
Number of Days to Update: 61

Source: Divison of Environmental Health
Telephone: 209-533-5633
Last EDR Contact: 04/14/2021
Next Scheduled EDR Contact: 08/02/2021
Data Release Frequency: Varies

VENTURA COUNTY:

BWT VENTURA: Business Plan, Hazardous Waste Producers, and Operating Underground Tanks
The BWT list indicates by site address whether the Environmental Health Division has Business Plan (B), Waste Producer (W), and/or Underground Tank (T) information.

Date of Government Version: 12/28/2020
Date Data Arrived at EDR: 01/29/2021
Date Made Active in Reports: 04/22/2021
Number of Days to Update: 83

Source: Ventura County Environmental Health Division
Telephone: 805-654-2813
Last EDR Contact: 04/19/2021
Next Scheduled EDR Contact: 08/02/2021
Data Release Frequency: Quarterly

LF VENTURA: Inventory of Illegal Abandoned and Inactive Sites
Ventura County Inventory of Closed, Illegal Abandoned, and Inactive Sites.

Date of Government Version: 12/01/2011
Date Data Arrived at EDR: 12/01/2011
Date Made Active in Reports: 01/19/2012
Number of Days to Update: 49

Source: Environmental Health Division
Telephone: 805-654-2813
Last EDR Contact: 03/25/2021
Next Scheduled EDR Contact: 07/12/2021
Data Release Frequency: No Update Planned

LUST VENTURA: Listing of Underground Tank Cleanup Sites
Ventura County Underground Storage Tank Cleanup Sites (LUST).

Date of Government Version: 05/29/2008
Date Data Arrived at EDR: 06/24/2008
Date Made Active in Reports: 07/31/2008
Number of Days to Update: 37

Source: Environmental Health Division
Telephone: 805-654-2813
Last EDR Contact: 02/08/2021
Next Scheduled EDR Contact: 05/24/2021
Data Release Frequency: No Update Planned

MED WASTE VENTURA: Medical Waste Program List
To protect public health and safety and the environment from potential exposure to disease causing agents, the Environmental Health Division Medical Waste Program regulates the generation, handling, storage, treatment and disposal of medical waste throughout the County.

Date of Government Version: 03/29/2021
Date Data Arrived at EDR: 04/21/2021
Date Made Active in Reports: 04/23/2021
Number of Days to Update: 2

Source: Ventura County Resource Management Agency
Telephone: 805-654-2813
Last EDR Contact: 04/19/2021
Next Scheduled EDR Contact: 08/02/2021
Data Release Frequency: Quarterly

UST VENTURA: Underground Tank Closed Sites List
Ventura County Operating Underground Storage Tank Sites (UST)/Underground Tank Closed Sites List.

Date of Government Version: 03/01/2021
Date Data Arrived at EDR: 03/09/2021
Date Made Active in Reports: 03/31/2021
Number of Days to Update: 22

Source: Environmental Health Division
Telephone: 805-654-2813
Last EDR Contact: 03/09/2021
Next Scheduled EDR Contact: 06/21/2021
Data Release Frequency: Quarterly

YOLO COUNTY:

UST YOLO: Underground Storage Tank Comprehensive Facility Report
Underground storage tank sites located in Yolo county.

Date of Government Version: 12/21/2020
Date Data Arrived at EDR: 12/23/2020
Date Made Active in Reports: 01/04/2021
Number of Days to Update: 12

Source: Yolo County Department of Health
Telephone: 530-666-8646
Last EDR Contact: 03/26/2021
Next Scheduled EDR Contact: 07/12/2021
Data Release Frequency: Annually

YUBA COUNTY:

CUPA YUBA: CUPA Facility List
CUPA facility listing for Yuba County.

Date of Government Version: 01/26/2021
Date Data Arrived at EDR: 01/28/2021
Date Made Active in Reports: 02/03/2021
Number of Days to Update: 6

Source: Yuba County Environmental Health Department
Telephone: 530-749-7523
Last EDR Contact: 04/24/2021
Next Scheduled EDR Contact: 08/09/2021
Data Release Frequency: Varies

OTHER DATABASE(S)

Depending on the geographic area covered by this report, the data provided in these specialty databases may or may not be complete. For example, the existence of wetlands information data in a specific report does not mean that all wetlands in the area covered by the report are included. Moreover, the absence of any reported wetlands information does not necessarily mean that wetlands do not exist in the area covered by the report.

CT MANIFEST: Hazardous Waste Manifest Data
Facility and manifest data. Manifest is a document that lists and tracks hazardous waste from the generator through transporters to a tsd facility.

Date of Government Version: 08/10/2020
Date Data Arrived at EDR: 10/20/2020
Date Made Active in Reports: 11/02/2020
Number of Days to Update: 13

Source: Department of Energy & Environmental Protection
Telephone: 860-424-3375
Last EDR Contact: 02/12/2021
Next Scheduled EDR Contact: 05/24/2021
Data Release Frequency: No Update Planned

NJ MANIFEST: Manifest Information
Hazardous waste manifest information.

Date of Government Version: 12/31/2018
Date Data Arrived at EDR: 04/10/2019
Date Made Active in Reports: 05/16/2019
Number of Days to Update: 36

Source: Department of Environmental Protection
Telephone: N/A
Last EDR Contact: 04/09/2021
Next Scheduled EDR Contact: 07/19/2021
Data Release Frequency: Annually

NY MANIFEST: Facility and Manifest Data
Manifest is a document that lists and tracks hazardous waste from the generator through transporters to a TSD facility.

Date of Government Version: 01/01/2019
Date Data Arrived at EDR: 04/29/2020
Date Made Active in Reports: 07/10/2020
Number of Days to Update: 72

Source: Department of Environmental Conservation
Telephone: 518-402-8651
Last EDR Contact: 04/30/2021
Next Scheduled EDR Contact: 08/09/2021
Data Release Frequency: Quarterly

PA MANIFEST: Manifest Information
Hazardous waste manifest information.

Date of Government Version: 06/30/2018
Date Data Arrived at EDR: 07/19/2019
Date Made Active in Reports: 09/10/2019
Number of Days to Update: 53

Source: Department of Environmental Protection
Telephone: 717-783-8990
Last EDR Contact: 04/09/2021
Next Scheduled EDR Contact: 07/26/2021
Data Release Frequency: Annually

RI MANIFEST: Manifest information
Hazardous waste manifest information

Date of Government Version: 12/31/2019
Date Data Arrived at EDR: 02/11/2021
Date Made Active in Reports: 02/24/2021
Number of Days to Update: 13

Source: Department of Environmental Management
Telephone: 401-222-2797
Last EDR Contact: 02/09/2021
Next Scheduled EDR Contact: 05/31/2021
Data Release Frequency: Annually

WI MANIFEST: Manifest Information
Hazardous waste manifest information.

Date of Government Version: 05/31/2018
Date Data Arrived at EDR: 06/19/2019
Date Made Active in Reports: 09/03/2019
Number of Days to Update: 76

Source: Department of Natural Resources
Telephone: N/A
Last EDR Contact: 03/08/2021
Next Scheduled EDR Contact: 06/21/2021
Data Release Frequency: Annually

Oil/Gas Pipelines
Source: Endeavor Business Media
Petroleum Bundle (Crude Oil, Refined Products, Petrochemicals, Gas Liquids (LPG/NGL), and Specialty Gases (Miscellaneous)) N = Natural Gas Bundle (Natural Gas, Gas Liquids (LPG/NGL), and Specialty Gases (Miscellaneous)). This map includes information copyrighted by Endeavor Business Media. This information is provided on a best effort basis and Endeavor Business Media does not guarantee its accuracy nor warrant its fitness for any particular purpose. Such information has been reprinted with the permission of Endeavor Business Media.

Electric Power Transmission Line Data
Source: Endeavor Business Media
This map includes information copyrighted by Endeavor Business Media. This information is provided on a best effort basis and Endeavor Business Media does not guarantee its accuracy nor warrant its fitness for any particular purpose. Such information has been reprinted with the permission of Endeavor Business Media.

Sensitive Receptors: There are individuals deemed sensitive receptors due to their fragile immune systems and special sensitivity to environmental discharges. These sensitive receptors typically include the elderly, the sick, and children. While the location of all sensitive receptors cannot be determined, EDR indicates those buildings and facilities - schools, daycares, hospitals, medical centers, and nursing homes - where individuals who are sensitive receptors are likely to be located.

AHA Hospitals:
Source: American Hospital Association, Inc.
Telephone: 312-280-5991
The database includes a listing of hospitals based on the American Hospital Association's annual survey of hospitals.

Medical Centers: Provider of Services Listing
Source: Centers for Medicare & Medicaid Services
Telephone: 410-786-3000
A listing of hospitals with Medicare provider number, produced by Centers of Medicare & Medicaid Services, a federal agency within the U.S. Department of Health and Human Services.

Nursing Homes
Source: National Institutes of Health
Telephone: 301-594-6248
Information on Medicare and Medicaid certified nursing homes in the United States.

Public Schools
Source: National Center for Education Statistics
Telephone: 202-502-7300
The National Center for Education Statistics' primary database on elementary and secondary public education in the United States. It is a comprehensive, annual, national statistical database of all public elementary and secondary schools and school districts, which contains data that are comparable across all states.

Private Schools
Source: National Center for Education Statistics
Telephone: 202-502-7300
The National Center for Education Statistics' primary database on private school locations in the United States.

Daycare Centers: Licensed Facilities
Source: Department of Social Services
Telephone: 916-657-4041

Flood Zone Data: This data was obtained from the Federal Emergency Management Agency (FEMA). It depicts 100-year and 500-year flood zones as defined by FEMA. It includes the National Flood Hazard Layer (NFHL) which incorporates Flood Insurance Rate Map (FIRM) data and Q3 data from FEMA in areas not covered by NFHL.
Source: FEMA
Telephone: 877-336-2627
Date of Government Version: 2003, 2015

GOVERNMENT RECORDS SEARCHED / DATA CURRENCY TRACKING

NWI: National Wetlands Inventory. This data, available in select counties across the country, was obtained by EDR in 2002, 2005 and 2010 from the U.S. Fish and Wildlife Service.

State Wetlands Data: Wetland Inventory
Source: Department of Fish and Wildlife
Telephone: 916-445-0411

Current USGS 7.5 Minute Topographic Map
Source: U.S. Geological Survey

STREET AND ADDRESS INFORMATION

© 2015 TomTom North America, Inc. All rights reserved. This material is proprietary and the subject of copyright protection and other intellectual property rights owned by or licensed to Tele Atlas North America, Inc. The use of this material is subject to the terms of a license agreement. You will be held liable for any unauthorized copying or disclosure of this material.

GEOCHECK ®- PHYSICAL SETTING SOURCE ADDENDUM

TARGET PROPERTY ADDRESS

14233 JOANBRIDGE STREET
14233 JOANBRIDGE STREET
BALDWIN PARK, CA 91706

TARGET PROPERTY COORDINATES

Latitude (North):	34.105949 - 34˚ 6' 21.42''
Longitude (West):	117.964041 - 117˚ 57' 50.55''
Universal Tranverse Mercator:	Zone 11
UTM X (Meters):	411080.0
UTM Y (Meters):	3774128.2
Elevation:	419 ft. above sea level

USGS TOPOGRAPHIC MAP

Target Property Map:	5619056 BALDWIN PARK, CA
Version Date:	2012
North Map:	5630601 AZUSA, CA
Version Date:	2012
Southwest Map:	5630799 EL MONTE, CA
Version Date:	2012
Northwest Map:	5636853 MOUNT WILSON, CA
Version Date:	2012

EDR's GeoCheck Physical Setting Source Addendum is provided to assist the environmental professional in forming an opinion about the impact of potential contaminant migration.

Assessment of the impact of contaminant migration generally has two principle investigative components:

1. Groundwater flow direction, and
2. Groundwater flow velocity.

Groundwater flow direction may be impacted by surface topography, hydrology, hydrogeology, characteristics of the soil, and nearby wells. Groundwater flow velocity is generally impacted by the nature of the geologic strata.

GEOCHECK® - PHYSICAL SETTING SOURCE SUMMARY

GROUNDWATER FLOW DIRECTION INFORMATION

Groundwater flow direction for a particular site is best determined by a qualified environmental professional using site-specific well data. If such data is not reasonably ascertainable, it may be necessary to rely on other sources of information, such as surface topographic information, hydrologic information, hydrogeologic data collected on nearby properties, and regional groundwater flow information (from deep aquifers).

TOPOGRAPHIC INFORMATION

Surface topography may be indicative of the direction of surficial groundwater flow. This information can be used to assist the environmental professional in forming an opinion about the impact of nearby contaminated properties or, should contamination exist on the target property, what downgradient sites might be impacted.

TARGET PROPERTY TOPOGRAPHY

General Topographic Gradient: General SSW

SURROUNDING TOPOGRAPHY: ELEVATION PROFILES

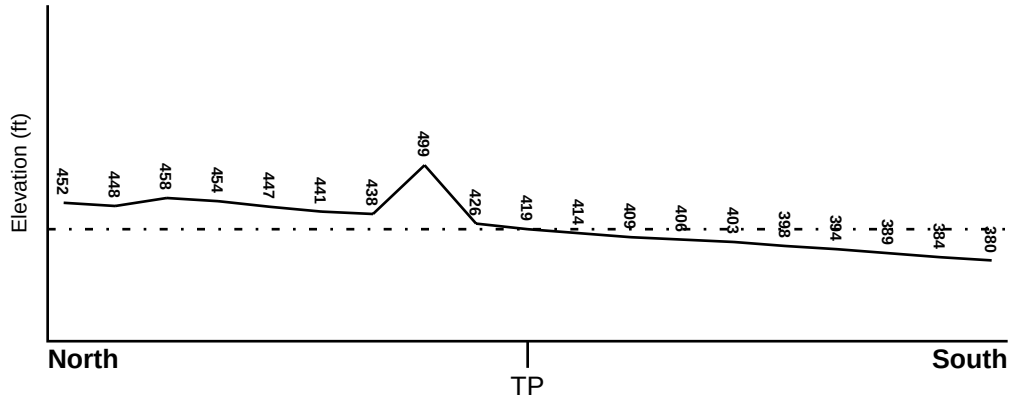

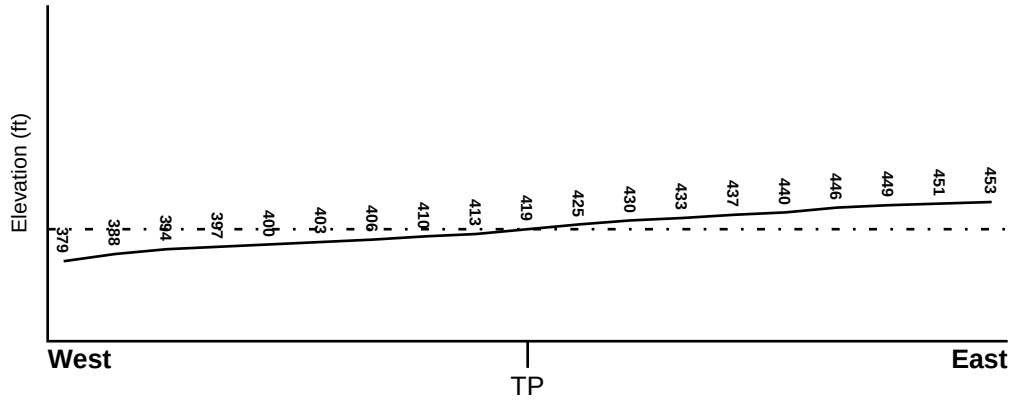

Target Property Elevation: 419 ft.

0 1/2 1 Miles

Source: Topography has been determined from the USGS 7.5' Digital Elevation Model and should be evaluated on a relative (not an absolute) basis. Relative elevation information between sites of close proximity should be field verified.

GEOCHECK® - PHYSICAL SETTING SOURCE SUMMARY

HYDROLOGIC INFORMATION

Surface water can act as a hydrologic barrier to groundwater flow. Such hydrologic information can be used to assist the environmental professional in forming an opinion about the impact of nearby contaminated properties or, should contamination exist on the target property, what downgradient sites might be impacted.

Refer to the Physical Setting Source Map following this summary for hydrologic information (major waterways and bodies of water).

FEMA FLOOD ZONE

Flood Plain Panel at Target Property	FEMA Source Type
06037C1700F	FEMA FIRM Flood data

Additional Panels in search area:	FEMA Source Type
Not Reported	

NATIONAL WETLAND INVENTORY

NWI Quad at Target Property	NWI Electronic Data Coverage
BALDWIN PARK	YES - refer to the Overview Map and Detail Map

HYDROGEOLOGIC INFORMATION

Hydrogeologic information obtained by installation of wells on a specific site can often be an indicator of groundwater flow direction in the immediate area. Such hydrogeologic information can be used to assist the environmental professional in forming an opinion about the impact of nearby contaminated properties or, should contamination exist on the target property, what downgradient sites might be impacted.

Site-Specific Hydrogeological Data*:

Search Radius:	1.25 miles
Status:	Not found

AQUIFLOW®

Search Radius: 1.000 Mile.

EDR has developed the AQUIFLOW Information System to provide data on the general direction of groundwater flow at specific points. EDR has reviewed reports submitted by environmental professionals to regulatory authorities at select sites and has extracted the date of the report, groundwater flow direction as determined hydrogeologically, and the depth to water table.

MAP ID	LOCATION FROM TP	GENERAL DIRECTION GROUNDWATER FLOW
Not Reported		

* ©1996 Site−specific hydrogeological data gathered by CERCLIS Alerts, Inc., Bainbridge Island, WA. All rights reserved. All of the information and opinions presented are those of the cited EPA report(s), which were completed under a Comprehensive Environmental Response Compensation and Liability Information System (CERCLIS) investigation.

GEOCHECK® - PHYSICAL SETTING SOURCE SUMMARY

GROUNDWATER FLOW VELOCITY INFORMATION

Groundwater flow velocity information for a particular site is best determined by a qualified environmental professional using site specific geologic and soil strata data. If such data are not reasonably ascertainable, it may be necessary to rely on other sources of information, including geologic age identification, rock stratigraphic unit and soil characteristics data collected on nearby properties and regional soil information. In general, contaminant plumes move more quickly through sandy-gravelly types of soils than silty-clayey types of soils.

GEOLOGIC INFORMATION IN GENERAL AREA OF TARGET PROPERTY

Geologic information can be used by the environmental professional in forming an opinion about the relative speed at which contaminant migration may be occurring.

ROCK STRATIGRAPHIC UNIT

Era:	Cenozoic
System:	Quaternary
Series:	Quaternary
Code:	Q *(decoded above as Era, System & Series)*

GEOLOGIC AGE IDENTIFICATION

Category: Stratifed Sequence

Geologic Age and Rock Stratigraphic Unit Source: P.G. Schruben, R.E. Arndt and W.J. Bawiec, Geology of the Conterminous U.S. at 1:2,500,000 Scale - a digital representation of the 1974 P.B. King and H.M. Beikman Map, USGS Digital Data Series DDS - 11 (1994).

DOMINANT SOIL COMPOSITION IN GENERAL AREA OF TARGET PROPERTY

The U.S. Department of Agriculture's (USDA) Soil Conservation Service (SCS) leads the National Cooperative Soil Survey (NCSS) and is responsible for collecting, storing, maintaining and distributing soil survey information for privately owned lands in the United States. A soil map in a soil survey is a representation of soil patterns in a landscape. Soil maps for STATSGO are compiled by generalizing more detailed (SSURGO) soil survey maps. The following information is based on Soil Conservation Service STATSGO data.

Soil Component Name:	URBAN LAND
Soil Surface Texture:	variable
Hydrologic Group:	Not reported
Soil Drainage Class:	Not reported

Hydric Status: Soil does not meet the requirements for a hydric soil.

Corrosion Potential - Uncoated Steel:	Not Reported
Depth to Bedrock Min:	> 10 inches
Depth to Bedrock Max:	> 10 inches

GEOCHECK® - PHYSICAL SETTING SOURCE SUMMARY

Soil Layer Information							
	Boundary			Classification			
Layer	Upper	Lower	Soil Texture Class	AASHTO Group	Unified Soil	Permeability Rate (in/hr)	Soil Reaction (pH)
1	0 inches	6 inches	variable	Not reported	Not reported	Max: 0.00 Min: 0.00	Max: 0.00 Min: 0.00

OTHER SOIL TYPES IN AREA

Based on Soil Conservation Service STATSGO data, the following additional subordinant soil types may appear within the general area of target property.

Soil Surface Textures: sandy loam
gravelly - sandy loam
silt loam
clay
fine sand
gravelly - sand
sand
fine sandy loam

Surficial Soil Types: sandy loam
gravelly - sandy loam
silt loam
clay
fine sand
gravelly - sand
sand
fine sandy loam

Shallow Soil Types: fine sandy loam
gravelly - loam
sandy clay
sandy clay loam
clay
silty clay
sand

Deeper Soil Types: gravelly - sandy loam
sandy loam
very gravelly - sandy loam
stratified
very fine sandy loam
weathered bedrock
sand
gravelly - fine sandy loam
silty clay loam
clay loam

GEOCHECK® - PHYSICAL SETTING SOURCE SUMMARY

LOCAL / REGIONAL WATER AGENCY RECORDS

EDR Local/Regional Water Agency records provide water well information to assist the environmental professional in assessing sources that may impact ground water flow direction, and in forming an opinion about the impact of contaminant migration on nearby drinking water wells.

WELL SEARCH DISTANCE INFORMATION

DATABASE	SEARCH DISTANCE (miles)
Federal USGS	1.000
Federal FRDS PWS	Nearest PWS within 1 mile
State Database	1.000

FEDERAL USGS WELL INFORMATION

MAP ID	WELL ID	LOCATION FROM TP
B4	USGS40000141107	1/8 - 1/4 Mile SE
C9	USGS40000141118	1/8 - 1/4 Mile East
36	USGS40000140920	1/2 - 1 Mile SSE
G41	USGS40000140997	1/2 - 1 Mile WSW

FEDERAL FRDS PUBLIC WATER SUPPLY SYSTEM INFORMATION

MAP ID	WELL ID	LOCATION FROM TP
No PWS System Found		

Note: PWS System location is not always the same as well location.

STATE DATABASE WELL INFORMATION

MAP ID	WELL ID	LOCATION FROM TP
A1	CADDW0000017888	0 - 1/8 Mile North
A2	CADDW0000006106	0 - 1/8 Mile WNW
3	CADWR8000006836	1/8 - 1/4 Mile NW
C5	CAPFAS000000076	1/8 - 1/4 Mile East
C6	CADDW0000014336	1/8 - 1/4 Mile East
C7	CAPFAS000001541	1/8 - 1/4 Mile East
C8	CADDW0000011286	1/8 - 1/4 Mile East
C10	CAUSGS000001005	1/8 - 1/4 Mile East
C11	CAUSGSN00006805	1/8 - 1/4 Mile East
B12	CADWR0000028501	1/8 - 1/4 Mile SE
B13	CADWR0000008509	1/8 - 1/4 Mile SE
B14	CADWR0000037162	1/8 - 1/4 Mile SE
B15	CADWR0000024003	1/8 - 1/4 Mile SE
B16	CADWR0000025226	1/8 - 1/4 Mile SE
C17	CADWR0000008507	1/8 - 1/4 Mile ESE
18	CALLNL000000205	1/4 - 1/2 Mile ESE
19	CADWR0000016908	1/4 - 1/2 Mile ENE

GEOCHECK® - PHYSICAL SETTING SOURCE SUMMARY

STATE DATABASE WELL INFORMATION

MAP ID	WELL ID	LOCATION FROM TP
D20	1247	1/4 - 1/2 Mile SSW
D21	1248	1/4 - 1/2 Mile SSW
D22	1250	1/4 - 1/2 Mile SSW
D23	1249	1/4 - 1/2 Mile SSW
24	CADWR8000006854	1/2 - 1 Mile NW
25	CADWR0000019281	1/2 - 1 Mile WNW
26	CADWR0000004824	1/2 - 1 Mile South
27	CADWR8000006833	1/2 - 1 Mile West
E28	CADWR0000019282	1/2 - 1 Mile SSW
E29	CADWR0000006054	1/2 - 1 Mile SSW
F30	1251	1/2 - 1 Mile ESE
F31	1252	1/2 - 1 Mile ESE
32	CADWR0000024896	1/2 - 1 Mile West
33	CADPR0000002176	1/2 - 1 Mile WSW
34	CADWR8000006748	1/2 - 1 Mile South
F35	CADDW0000009887	1/2 - 1 Mile ESE
G37	CALLNL000001463	1/2 - 1 Mile SW
G38	CAUSGSN00012901	1/2 - 1 Mile WSW
G39	CAUSGS000001557	1/2 - 1 Mile WSW
G40	CADDW0000005216	1/2 - 1 Mile WSW
G42	CADDW0000002560	1/2 - 1 Mile WSW

PHYSICAL SETTING SOURCE MAP - 6475944.2s

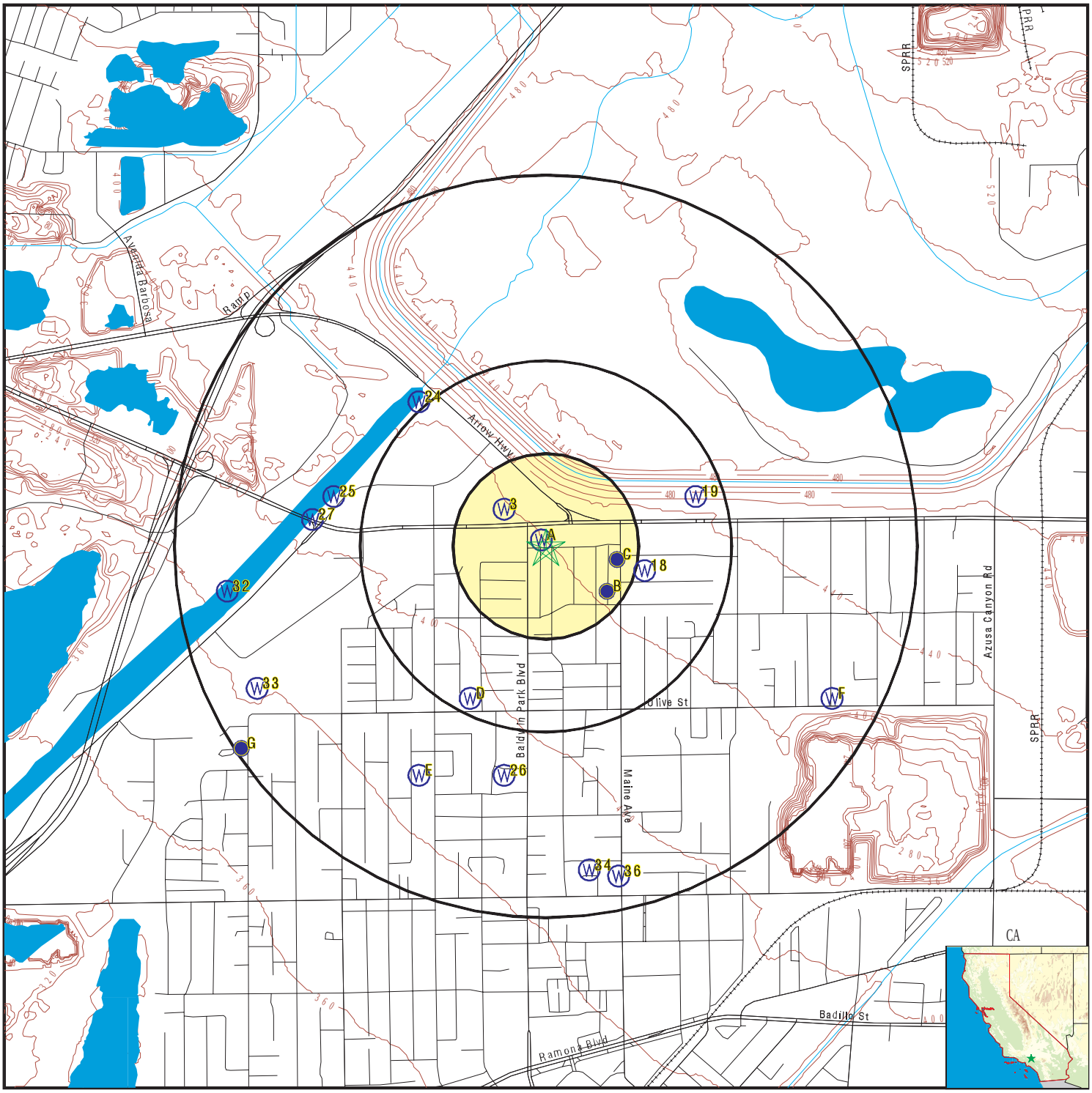

County Boundary
Major Roads
Contour Lines
Earthquake Fault Lines
Earthquake epicenter, Richter 5 or greater
Water Wells
Public Water Supply Wells
Cluster of Multiple Icons

0 1/4 1/2 1 Miles

Groundwater Flow Direction
GI Indeterminate Groundwater Flow at Location
GV Groundwater Flow Varies at Location
HD Closest Hydrogeological Data
Oil, gas or related wells

N

SITE NAME:	14233 Joanbridge Street	CLIENT:	Meridian Consultants LLC
ADDRESS:	14233 Joanbridge Street Baldwin Park CA 91706	CONTACT:	Leanna Williams
		INQUIRY #:	6475944.2s
LAT/LONG:	34.105949 / 117.964041	DATE:	May 03, 2021 4:10 pm

Copyright © 2021 EDR, Inc. © 2015 TomTom Rel. 2015.

Map ID Direction Distance Elevation	Database	EDR ID Number
A1 **North** **0 - 1/8 Mile** **Higher**	**CA WELLS**	**CADDW0000017888**

Well ID:	1910009-005	Well Type:	MUNICIPAL
Source:	Department of Health Services		
Other Name:	WELL 06E CLINTON O. NIXON EAST		
GAMA PFAS Testing:	Not Reported		
Groundwater Quality Data:	https://gamagroundwater.waterboards.ca.gov/gama/gamamap/public/GamaDataDisplay.asp?dataset=DHS&samp_date=&global_id=&assigned_name=1910009-005&store_num=		
GeoTracker Data:	Not Reported		

A2 **WNW** **0 - 1/8 Mile** **Higher**	**CA WELLS**	**CADDW0000006106**

Well ID:	1910009-006	Well Type:	MUNICIPAL
Source:	Department of Health Services		
Other Name:	WELL 06W CLINTON O. NIXON WEST		
GAMA PFAS Testing:	Not Reported		
Groundwater Quality Data:	https://gamagroundwater.waterboards.ca.gov/gama/gamamap/public/GamaDataDisplay.asp?dataset=DHS&samp_date=&global_id=&assigned_name=1910009-006&store_num=		
GeoTracker Data:	Not Reported		

---

3 **NW** **1/8 - 1/4 Mile** **Higher**	**CA WELLS**	**CADWR8000006836**

State Well #:	Not Reported	Station ID:	48931
Well Name:	NA	Well Use:	Observation
Well Type:	Single Well	Well Depth:	452
Basin Name:	San Gabriel Valley	Well Completion Rpt #:	Not Reported

---

B4 **SE** **1/8 - 1/4 Mile** **Higher**	**FED USGS**	**USGS40000141107**

Organization ID:	USGS-CA		
Organization Name:	USGS California Water Science Center		
Monitor Location:	001S011W06J001S	Type:	Well
Description:	Not Reported	HUC:	18070105
Drainage Area:	Not Reported	Drainage Area Units:	Not Reported
Contrib Drainage Area:	Not Reported	Contrib Drainage Area Unts:	Not Reported
Aquifer:	California Coastal Basin aquifers		
Formation Type:	Not Reported	Aquifer Type:	Not Reported
Construction Date:	Not Reported	Well Depth:	Not Reported
Well Depth Units:	Not Reported	Well Hole Depth:	Not Reported
Well Hole Depth Units:	Not Reported		

Map ID Direction Distance Elevation	Database	EDR ID Number
C5 **East** **1/8 - 1/4 Mile** **Higher**	**CA WELLS**	**CAPFAS000000076**

Well ID:	1910009-002	Well Type:	MUNICIPAL
Source:	Department of Health Services		
Other Name:	WELL 02 MAIN ST. WEST	GAMA PFAS Testing:	Yes
Groundwater Quality Data:	https://gamagroundwater.waterboards.ca.gov/gama/gamamap/public/GamaDataDisplay.asp?dataset=DHS&samp_date=&global_id=&assigned_name=1910009-002&store_num=		
GeoTracker Data:	Not Reported		

C6 **East** **1/8 - 1/4 Mile** **Higher**	**CA WELLS**	**CADDW0000014336**

Well ID:	1910009-002	Well Type:	MUNICIPAL
Source:	Department of Health Services		
Other Name:	WELL 02 MAIN ST. WEST	GAMA PFAS Testing:	Not Reported
Groundwater Quality Data:	https://gamagroundwater.waterboards.ca.gov/gama/gamamap/public/GamaDataDisplay.asp?dataset=DHS&samp_date=&global_id=&assigned_name=1910009-002&store_num=		
GeoTracker Data:	Not Reported		

C7 **East** **1/8 - 1/4 Mile** **Higher**	**CA WELLS**	**CAPFAS000001541**

Well ID:	1910009-001	Well Type:	MUNICIPAL
Source:	Department of Health Services		
Other Name:	WELL 01 MAIN ST. EAST	GAMA PFAS Testing:	Yes
Groundwater Quality Data:	https://gamagroundwater.waterboards.ca.gov/gama/gamamap/public/GamaDataDisplay.asp?dataset=DHS&samp_date=&global_id=&assigned_name=1910009-001&store_num=		
GeoTracker Data:	Not Reported		

C8 **East** **1/8 - 1/4 Mile** **Higher**	**CA WELLS**	**CADDW0000011286**

Well ID:	1910009-001	Well Type:	MUNICIPAL
Source:	Department of Health Services		
Other Name:	WELL 01 MAIN ST. EAST	GAMA PFAS Testing:	Not Reported
Groundwater Quality Data:	https://gamagroundwater.waterboards.ca.gov/gama/gamamap/public/GamaDataDisplay.asp?dataset=DHS&samp_date=&global_id=&assigned_name=1910009-001&store_num=		
GeoTracker Data:	Not Reported		

Map ID Direction Distance Elevation	Database	EDR ID Number
C9 **East** **1/8 - 1/4 Mile** **Higher**	**FED USGS**	**USGS40000141118**

Organization ID:	USGS-CA		
Organization Name:	USGS California Water Science Center		
Monitor Location:	001S010W07A006S	Type:	Well
Description:	GAMA ULAB SLOW	HUC:	18070106
Drainage Area:	Not Reported	Drainage Area Units:	Not Reported
Contrib Drainage Area:	Not Reported	Contrib Drainage Area Unts:	Not Reported
Aquifer:	California Coastal Basin aquifers		
Formation Type:	Not Reported	Aquifer Type:	Not Reported
Construction Date:	19610924	Well Depth:	580
Well Depth Units:	ft	Well Hole Depth:	600
Well Hole Depth Units:	ft		

Ground water levels,Number of Measurements:	1	Level reading date:	1961-09-24
Feet below surface:	215.00	Feet to sea level:	Not Reported
Note:	Not Reported		

C10 **East** **1/8 - 1/4 Mile** **Higher**	**CA WELLS**	**CAUSGS000001005**

Well ID:	ULASGU-11	Well Type:	MUNICIPAL
Source:	United States Geological Survey		
Other Name:	ULASGU-11	GAMA PFAS Testing:	Not Reported
Groundwater Quality Data:	https://gamagroundwater.waterboards.ca.gov/gama/gamamap/public/GamaDataDisplay.asp?dataset=USGS&samp_date=&global_id=&assigned_name=ULASGU-11&store_num=		
GeoTracker Data:	Not Reported		

C11 **East** **1/8 - 1/4 Mile** **Higher**	**CA WELLS**	**CAUSGSN00006805**

Well ID:	USGS-340618117573401	Well Type:	UNK
Source:	United States Geological Survey		
Other Name:	USGS-340618117573401	GAMA PFAS Testing:	Not Reported
Groundwater Quality Data:	https://gamagroundwater.waterboards.ca.gov/gama/gamamap/public/GamaDataDisplay.asp?dataset=USGSNEW&samp_date=&global_id=&assigned_name=USGS-340618117573401&store_num=		
GeoTracker Data:	Not Reported		

B12 **SE** **1/8 - 1/4 Mile** **Higher**	**CA WELLS**	**CADWR0000028501**

Well ID:	01S10W07A008S	Well Type:	UNK
Source:	Department of Water Resources		
Other Name:	01S10W07A008S	GAMA PFAS Testing:	Not Reported
Groundwater Quality Data:	https://gamagroundwater.waterboards.ca.gov/gama/gamamap/public/GamaDataDisplay.asp?dataset=DWR&samp_date=&global_id=&assigned_name=01S10W07A008S&store_num=		

GeoTracker Data: Not Reported

B13
SE **CA WELLS** **CADWR0000008509**
1/8 - 1/4 Mile
Higher

Well ID:	01S10W07A002S	Well Type:	UNK
Source:	Department of Water Resources		
Other Name:	01S10W07A002S	GAMA PFAS Testing:	Not Reported
Groundwater Quality Data:	https://gamagroundwater.waterboards.ca.gov/gama/gamamap/public/GamaDataDisplay.asp?dataset=DWR&samp_date=&global_id=&assigned_name=01S10W07A002S&store_num=		
GeoTracker Data:	Not Reported		

B14
SE **CA WELLS** **CADWR0000037162**
1/8 - 1/4 Mile
Higher

Well ID:	01S10W07A001S	Well Type:	UNK
Source:	Department of Water Resources		
Other Name:	01S10W07A001S	GAMA PFAS Testing:	Not Reported
Groundwater Quality Data:	https://gamagroundwater.waterboards.ca.gov/gama/gamamap/public/GamaDataDisplay.asp?dataset=DWR&samp_date=&global_id=&assigned_name=01S10W07A001S&store_num=		
GeoTracker Data:	Not Reported		

B15
SE **CA WELLS** **CADWR0000024003**
1/8 - 1/4 Mile
Higher

Well ID:	01S10W07A007S	Well Type:	UNK
Source:	Department of Water Resources		
Other Name:	01S10W07A007S	GAMA PFAS Testing:	Not Reported
Groundwater Quality Data:	https://gamagroundwater.waterboards.ca.gov/gama/gamamap/public/GamaDataDisplay.asp?dataset=DWR&samp_date=&global_id=&assigned_name=01S10W07A007S&store_num=		
GeoTracker Data:	Not Reported		

B16
SE **CA WELLS** **CADWR0000025226**
1/8 - 1/4 Mile
Higher

Well ID:	01S10W07A004S	Well Type:	UNK
Source:	Department of Water Resources		
Other Name:	01S10W07A004S	GAMA PFAS Testing:	Not Reported
Groundwater Quality Data:	https://gamagroundwater.waterboards.ca.gov/gama/gamamap/public/GamaDataDisplay.asp?dataset=DWR&samp_date=&global_id=&assigned_name=01S10W07A004S&store_num=		
GeoTracker Data:	Not Reported		

Map ID Direction Distance Elevation	Database	EDR ID Number
C17 **ESE** **1/8 - 1/4 Mile** **Higher**	**CA WELLS**	**CADWR0000008507**

Well ID:	01S10W07A006S	Well Type:	UNK
Source:	Department of Water Resources		
Other Name:	01S10W07A006S	GAMA PFAS Testing:	Not Reported
Groundwater Quality Data:	https://gamagroundwater.waterboards.ca.gov/gama/gamamap/public/GamaDataDisplay.asp?dataset=DWR&samp_date=&global_id=&assigned_name=01S10W07A006S&store_num=		
GeoTracker Data:	Not Reported		

---

18 **ESE** **1/4 - 1/2 Mile** **Higher**	**CA WELLS**	**CALLNL000000205**

Well ID:	103143	Well Type:	MUNICIPAL
Source:	Lawrence Livermore National Laboratory		
Other Name:	01S/10W-07A06 S	GAMA PFAS Testing:	Not Reported
Groundwater Quality Data:	Not Reported		
GeoTracker Data:	Not Reported		

Chemical:	Neon	Results:	.00000066136
Units:	cm3STP/g	Date:	08/18/2005
Chemical:	Helium-4	Results:	.000000171734
Units:	cm3STP/g	Date:	08/18/2005
Chemical:	Helium-3/Helium-4	Results:	.00000140302
Units:	atom ratio	Date:	08/18/2005
Chemical:	Krypton	Results:	.000000113799
Units:	cm3STP/g	Date:	08/18/2005
Chemical:	Tritium (Hydrogen 3)	Results:	14.64
Units:	pCi/L	Date:	09/22/2005
Chemical:	Argon	Results:	.000605045
Units:	cm3STP/g	Date:	08/18/2005
Chemical:	Xenon	Results:	.0000000137913
Units:	cm3STP/g	Date:	08/18/2005

Map ID Direction Distance Elevation	Database	EDR ID Number
19 **ENE** **1/4 - 1/2 Mile** **Higher**	**CA WELLS**	**CADWR0000016908**

Well ID:	01S10W05N001S	Well Type:	UNK
Source:	Department of Water Resources		
Other Name:	01S10W05N001S	GAMA PFAS Testing:	Not Reported
Groundwater Quality Data:	https://gamagroundwater.waterboards.ca.gov/gama/gamamap/public/GamaDataDisplay.asp?dataset=DWR&samp_date=&global_id=&assigned_name=01S10W05N001S&store_num=		
GeoTracker Data:	Not Reported		

D20 **SSW** **1/4 - 1/2 Mile** **Lower**	**CA WELLS**	**1247**

Seq:	1247	Prim sta c:	01S/10W-07A01 S
Frds no:	1910009006	County:	19
District:	07	User id:	4TH
System no:	1910009	Water type:	G
Source nam:	WELL 06W JOAN BRIDGE WEST	Station ty:	WELL/AMBNT/MUN/INTAKE/SUPPLY
Latitude:	340600.0	Longitude:	1175800.0
Precision:	8	Status:	AR
Comment 1:	Not Reported	Comment 2:	Not Reported
Comment 3:	Not Reported	Comment 4:	Not Reported
Comment 5:	Not Reported	Comment 6:	Not Reported
Comment 7:	Not Reported		

System no:	1910009	System nam:	Valley County Water Dist.
Hqname:	Not Reported	Address:	14521 E RAMONA BLD
City:	BALDWIN PARK	State:	CA
Zip:	91706	Zip ext:	Not Reported
Pop serv:	45000	Connection:	11664
Area serve:	BALDWIN PARK		

Sample date:	13-FEB-18	Finding:	0.83
Chemical:	NITRATE (AS N)	Report units:	MG/L
Dlr:	0.4		

Sample date:	13-FEB-18	Finding:	0.61
Chemical:	TETRACHLOROETHYLENE	Report units:	UG/L
Dlr:	0.5		

Sample date:	12-FEB-18	Finding:	0.81
Chemical:	NITRATE (AS N)	Report units:	MG/L
Dlr:	0.4		

Sample date:	12-FEB-18	Finding:	0.58
Chemical:	TETRACHLOROETHYLENE	Report units:	UG/L
Dlr:	0.5		

Sample date:	16-JAN-18	Finding:	0.86
Chemical:	NITRATE (AS N)	Report units:	MG/L
Dlr:	0.4		

Sample date:	16-JAN-18	Finding:	0.61
Chemical:	TETRACHLOROETHYLENE	Report units:	UG/L

Dlr:	0.5		
Sample date:	18-DEC-17	Finding:	0.57
Chemical:	TRICHLOROETHYLENE	Report units:	UG/L
Dlr:	0.5		
Sample date:	18-DEC-17	Finding:	1.2
Chemical:	TETRACHLOROETHYLENE	Report units:	UG/L
Dlr:	0.5		
Sample date:	12-DEC-17	Finding:	1.1
Chemical:	NITRATE (AS N)	Report units:	MG/L
Dlr:	0.4		
Sample date:	21-NOV-17	Finding:	1.1
Chemical:	TETRACHLOROETHYLENE	Report units:	UG/L
Dlr:	0.5		
Sample date:	21-NOV-17	Finding:	0.53
Chemical:	TRICHLOROETHYLENE	Report units:	UG/L
Dlr:	0.5		
Sample date:	21-NOV-17	Finding:	0.89
Chemical:	NITRATE (AS N)	Report units:	MG/L
Dlr:	0.4		
Sample date:	03-NOV-17	Finding:	0.98
Chemical:	NITRATE (AS N)	Report units:	MG/L
Dlr:	0.4		
Sample date:	03-NOV-17	Finding:	0.82
Chemical:	TETRACHLOROETHYLENE	Report units:	UG/L
Dlr:	0.5		
Sample date:	10-OCT-17	Finding:	1.7
Chemical:	NITRATE (AS N)	Report units:	MG/L
Dlr:	0.4		
Sample date:	21-SEP-17	Finding:	0.73
Chemical:	NITRATE (AS N)	Report units:	MG/L
Dlr:	0.4		
Sample date:	29-AUG-17	Finding:	0.51
Chemical:	TRICHLOROETHYLENE	Report units:	UG/L
Dlr:	0.5		
Sample date:	29-AUG-17	Finding:	1.5
Chemical:	TETRACHLOROETHYLENE	Report units:	UG/L
Dlr:	0.5		
Sample date:	29-AUG-17	Finding:	1.2
Chemical:	NITRATE (AS N)	Report units:	MG/L
Dlr:	0.4		
Sample date:	29-AUG-17	Finding:	230.
Chemical:	TOTAL DISSOLVED SOLIDS	Report units:	MG/L
Dlr:	0.		
Sample date:	23-AUG-17	Finding:	0.66
Chemical:	TRICHLOROETHYLENE	Report units:	UG/L
Dlr:	0.5		

Sample date:	23-AUG-17	Finding:	1.4
Chemical:	TETRACHLOROETHYLENE	Report units:	UG/L
Dlr:	0.5		
Sample date:	23-AUG-17	Finding:	1.1
Chemical:	NITRATE (AS N)	Report units:	MG/L
Dlr:	0.4		
Sample date:	19-JUL-17	Finding:	1.2
Chemical:	NITRATE (AS N)	Report units:	MG/L
Dlr:	0.4		
Sample date:	19-JUL-17	Finding:	0.58
Chemical:	TRICHLOROETHYLENE	Report units:	UG/L
Dlr:	0.5		
Sample date:	19-JUL-17	Finding:	1.4
Chemical:	TETRACHLOROETHYLENE	Report units:	UG/L
Dlr:	0.5		
Sample date:	22-JUN-17	Finding:	0.91
Chemical:	NITRATE (AS N)	Report units:	MG/L
Dlr:	0.4		
Sample date:	22-JUN-17	Finding:	0.94
Chemical:	NITRATE (AS N)	Report units:	MG/L
Dlr:	0.4		
Sample date:	22-JUN-17	Finding:	0.76
Chemical:	TETRACHLOROETHYLENE	Report units:	UG/L
Dlr:	0.5		
Sample date:	15-MAY-17	Finding:	1.1
Chemical:	NITRATE (AS N)	Report units:	MG/L
Dlr:	0.4		
Sample date:	15-MAY-17	Finding:	0.59
Chemical:	TRICHLOROETHYLENE	Report units:	UG/L
Dlr:	0.5		
Sample date:	15-MAY-17	Finding:	1.3
Chemical:	TETRACHLOROETHYLENE	Report units:	UG/L
Dlr:	0.5		
Sample date:	25-APR-17	Finding:	0.72
Chemical:	TRICHLOROETHYLENE	Report units:	UG/L
Dlr:	0.5		
Sample date:	25-APR-17	Finding:	1.6
Chemical:	TETRACHLOROETHYLENE	Report units:	UG/L
Dlr:	0.5		
Sample date:	25-APR-17	Finding:	1.1
Chemical:	NITRATE (AS N)	Report units:	MG/L
Dlr:	0.4		
Sample date:	21-MAR-17	Finding:	1.
Chemical:	NITRATE (AS N)	Report units:	MG/L
Dlr:	0.4		
Sample date:	21-MAR-17	Finding:	0.94
Chemical:	TETRACHLOROETHYLENE	Report units:	UG/L

Dlr:	0.5		
Sample date:	02-MAR-17	Finding:	1.5
Chemical:	TETRACHLOROETHYLENE	Report units:	UG/L
Dlr:	0.5		
Sample date:	02-MAR-17	Finding:	1.
Chemical:	NITRATE (AS N)	Report units:	MG/L
Dlr:	0.4		
Sample date:	02-MAR-17	Finding:	0.58
Chemical:	TRICHLOROETHYLENE	Report units:	UG/L
Dlr:	0.5		
Sample date:	21-FEB-17	Finding:	0.74
Chemical:	TETRACHLOROETHYLENE	Report units:	UG/L
Dlr:	0.5		
Sample date:	21-FEB-17	Finding:	0.99
Chemical:	NITRATE (AS N)	Report units:	MG/L
Dlr:	0.4		
Sample date:	18-JAN-17	Finding:	1.
Chemical:	NITRATE (AS N)	Report units:	MG/L
Dlr:	0.4		
Sample date:	21-DEC-16	Finding:	1.1
Chemical:	NITRATE (AS N)	Report units:	MG/L
Dlr:	0.4		
Sample date:	21-DEC-16	Finding:	1.1
Chemical:	TETRACHLOROETHYLENE	Report units:	UG/L
Dlr:	0.5		
Sample date:	21-DEC-16	Finding:	0.58
Chemical:	TRICHLOROETHYLENE	Report units:	UG/L
Dlr:	0.5		
Sample date:	16-NOV-16	Finding:	0.92
Chemical:	TETRACHLOROETHYLENE	Report units:	UG/L
Dlr:	0.5		
Sample date:	16-NOV-16	Finding:	1.1
Chemical:	NITRATE (AS N)	Report units:	MG/L
Dlr:	0.4		
Sample date:	07-NOV-16	Finding:	1.1
Chemical:	URANIUM (PCI/L)	Report units:	PCI/L
Dlr:	1.		
Sample date:	07-NOV-16	Finding:	1.2
Chemical:	NITRATE (AS N)	Report units:	MG/L
Dlr:	0.4		
Sample date:	07-NOV-16	Finding:	0.57
Chemical:	TRICHLOROETHYLENE	Report units:	UG/L
Dlr:	0.5		
Sample date:	07-NOV-16	Finding:	1.4
Chemical:	TETRACHLOROETHYLENE	Report units:	UG/L
Dlr:	0.5		

Sample date:	11-OCT-16	Finding:	0.85
Chemical:	NITRATE (AS N)	Report units:	MG/L
Dlr:	0.4		
Sample date:	21-SEP-16	Finding:	1.5
Chemical:	NITRATE (AS N)	Report units:	MG/L
Dlr:	0.4		
Sample date:	13-SEP-16	Finding:	1.1
Chemical:	TETRACHLOROETHYLENE	Report units:	UG/L
Dlr:	0.5		
Sample date:	22-AUG-16	Finding:	1.7
Chemical:	TETRACHLOROETHYLENE	Report units:	UG/L
Dlr:	0.5		
Sample date:	22-AUG-16	Finding:	1.4
Chemical:	NITRATE (AS N)	Report units:	MG/L
Dlr:	0.4		
Sample date:	22-AUG-16	Finding:	0.64
Chemical:	TRICHLOROETHYLENE	Report units:	UG/L
Dlr:	0.5		
Sample date:	05-AUG-16	Finding:	1.4
Chemical:	TRICHLOROETHYLENE	Report units:	UG/L
Dlr:	0.5		
Sample date:	05-AUG-16	Finding:	230.
Chemical:	TOTAL DISSOLVED SOLIDS	Report units:	MG/L
Dlr:	0.		
Sample date:	05-AUG-16	Finding:	3.9
Chemical:	TETRACHLOROETHYLENE	Report units:	UG/L
Dlr:	0.5		
Sample date:	05-AUG-16	Finding:	120.
Chemical:	BARIUM	Report units:	UG/L
Dlr:	100.		
Sample date:	05-AUG-16	Finding:	0.23
Chemical:	FLUORIDE (F) (NATURAL-SOURCE)	Report units:	MG/L
Dlr:	0.1		
Sample date:	05-AUG-16	Finding:	1.7
Chemical:	NITRATE (AS N)	Report units:	MG/L
Dlr:	0.4		
Sample date:	25-JUL-16	Finding:	2.9
Chemical:	TETRACHLOROETHYLENE	Report units:	UG/L
Dlr:	0.5		
Sample date:	25-JUL-16	Finding:	1.7
Chemical:	NITRATE (AS N)	Report units:	MG/L
Dlr:	0.4		
Sample date:	25-JUL-16	Finding:	1.3
Chemical:	TRICHLOROETHYLENE	Report units:	UG/L
Dlr:	0.5		
Sample date:	27-JUN-16	Finding:	1.8
Chemical:	NITRATE (AS N)	Report units:	MG/L

Dlr:	0.4		
Sample date:	27-JUN-16	Finding:	3.9
Chemical:	TETRACHLOROETHYLENE	Report units:	UG/L
Dlr:	0.5		
Sample date:	27-JUN-16	Finding:	1.4
Chemical:	TRICHLOROETHYLENE	Report units:	UG/L
Dlr:	0.5		
Sample date:	19-MAY-16	Finding:	1.4
Chemical:	TRICHLOROETHYLENE	Report units:	UG/L
Dlr:	0.5		
Sample date:	19-MAY-16	Finding:	1.5
Chemical:	NITRATE (AS N)	Report units:	MG/L
Dlr:	0.4		
Sample date:	19-MAY-16	Finding:	3.2
Chemical:	TETRACHLOROETHYLENE	Report units:	UG/L
Dlr:	0.5		
Sample date:	17-MAY-16	Finding:	1.3
Chemical:	TRICHLOROETHYLENE	Report units:	UG/L
Dlr:	0.5		
Sample date:	17-MAY-16	Finding:	2.5
Chemical:	TETRACHLOROETHYLENE	Report units:	UG/L
Dlr:	0.5		
Sample date:	17-MAY-16	Finding:	1.6
Chemical:	NITRATE (AS N)	Report units:	MG/L
Dlr:	0.4		
Sample date:	21-APR-16	Finding:	1.2
Chemical:	TRICHLOROETHYLENE	Report units:	UG/L
Dlr:	0.5		
Sample date:	21-APR-16	Finding:	2.9
Chemical:	TETRACHLOROETHYLENE	Report units:	UG/L
Dlr:	0.5		
Sample date:	21-APR-16	Finding:	1.6
Chemical:	NITRATE (AS N)	Report units:	MG/L
Dlr:	0.4		
Sample date:	15-MAR-16	Finding:	0.82
Chemical:	TRICHLOROETHYLENE	Report units:	UG/L
Dlr:	0.5		
Sample date:	15-MAR-16	Finding:	1.8
Chemical:	TETRACHLOROETHYLENE	Report units:	UG/L
Dlr:	0.5		
Sample date:	15-MAR-16	Finding:	1.4
Chemical:	NITRATE (AS N)	Report units:	MG/L
Dlr:	0.4		
Sample date:	23-FEB-16	Finding:	0.94
Chemical:	TRICHLOROETHYLENE	Report units:	UG/L
Dlr:	0.5		

Sample date:	23-FEB-16	Finding:	1.4
Chemical:	NITRATE (AS N)	Report units:	MG/L
Dlr:	0.4		
Sample date:	23-FEB-16	Finding:	2.4
Chemical:	TETRACHLOROETHYLENE	Report units:	UG/L
Dlr:	0.5		
Sample date:	10-FEB-16	Finding:	1.1
Chemical:	TRICHLOROETHYLENE	Report units:	UG/L
Dlr:	0.5		
Sample date:	10-FEB-16	Finding:	2.4
Chemical:	TETRACHLOROETHYLENE	Report units:	UG/L
Dlr:	0.5		
Sample date:	10-FEB-16	Finding:	1.5
Chemical:	NITRATE (AS N)	Report units:	MG/L
Dlr:	0.4		
Sample date:	19-JAN-16	Finding:	0.72
Chemical:	TRICHLOROETHYLENE	Report units:	UG/L
Dlr:	0.5		
Sample date:	19-JAN-16	Finding:	1.6
Chemical:	TETRACHLOROETHYLENE	Report units:	UG/L
Dlr:	0.5		
Sample date:	19-JAN-16	Finding:	1.4
Chemical:	NITRATE (AS N)	Report units:	MG/L
Dlr:	0.4		
Sample date:	14-DEC-15	Finding:	1.5
Chemical:	TRICHLOROETHYLENE	Report units:	UG/L
Dlr:	0.5		
Sample date:	14-DEC-15	Finding:	7.6
Chemical:	NITRATE (AS NO3)	Report units:	MG/L
Dlr:	2.		
Sample date:	14-DEC-15	Finding:	3.7
Chemical:	TETRACHLOROETHYLENE	Report units:	UG/L
Dlr:	0.5		
Sample date:	18-NOV-15	Finding:	1.9
Chemical:	TRICHLOROETHYLENE	Report units:	UG/L
Dlr:	0.5		
Sample date:	18-NOV-15	Finding:	8.1
Chemical:	NITRATE (AS NO3)	Report units:	MG/L
Dlr:	2.		
Sample date:	18-NOV-15	Finding:	1.8
Chemical:	NITRATE (AS N)	Report units:	MG/L
Dlr:	0.4		
Sample date:	18-NOV-15	Finding:	4.4
Chemical:	TETRACHLOROETHYLENE	Report units:	UG/L
Dlr:	0.5		
Sample date:	17-NOV-15	Finding:	2.
Chemical:	TRICHLOROETHYLENE	Report units:	UG/L

Dlr:	0.5		
Sample date:	17-NOV-15	Finding:	4.6
Chemical:	TETRACHLOROETHYLENE	Report units:	UG/L
Dlr:	0.5		
Sample date:	26-OCT-15	Finding:	1.6
Chemical:	TRICHLOROETHYLENE	Report units:	UG/L
Dlr:	0.5		
Sample date:	26-OCT-15	Finding:	8.7
Chemical:	NITRATE (AS NO3)	Report units:	MG/L
Dlr:	2.		
Sample date:	26-OCT-15	Finding:	5.2
Chemical:	TETRACHLOROETHYLENE	Report units:	UG/L
Dlr:	0.5		
Sample date:	16-SEP-15	Finding:	4.
Chemical:	TETRACHLOROETHYLENE	Report units:	UG/L
Dlr:	0.5		
Sample date:	16-SEP-15	Finding:	1.8
Chemical:	TRICHLOROETHYLENE	Report units:	UG/L
Dlr:	0.5		
Sample date:	16-SEP-15	Finding:	9.1
Chemical:	NITRATE (AS NO3)	Report units:	MG/L
Dlr:	2.		
Sample date:	19-AUG-15	Finding:	6.5
Chemical:	NITRATE (AS NO3)	Report units:	MG/L
Dlr:	2.		
Sample date:	19-AUG-15	Finding:	1.1
Chemical:	TETRACHLOROETHYLENE	Report units:	UG/L
Dlr:	0.5		
Sample date:	18-AUG-15	Finding:	2.1
Chemical:	TETRACHLOROETHYLENE	Report units:	UG/L
Dlr:	0.5		
Sample date:	18-AUG-15	Finding:	8.5
Chemical:	NITRATE (AS NO3)	Report units:	MG/L
Dlr:	2.		
Sample date:	18-AUG-15	Finding:	0.88
Chemical:	TRICHLOROETHYLENE	Report units:	UG/L
Dlr:	0.5		
Sample date:	22-JUL-15	Finding:	9.3
Chemical:	NITRATE (AS NO3)	Report units:	MG/L
Dlr:	2.		
Sample date:	22-JUL-15	Finding:	4.1
Chemical:	TETRACHLOROETHYLENE	Report units:	UG/L
Dlr:	0.5		
Sample date:	22-JUL-15	Finding:	1.4
Chemical:	TRICHLOROETHYLENE	Report units:	UG/L
Dlr:	0.5		

Sample date:	17-JUN-15	Finding:	1.5
Chemical:	TRICHLOROETHYLENE	Report units:	UG/L
Dlr:	0.5		
Sample date:	17-JUN-15	Finding:	3.3
Chemical:	TETRACHLOROETHYLENE	Report units:	UG/L
Dlr:	0.5		
Sample date:	17-JUN-15	Finding:	9.1
Chemical:	NITRATE (AS NO3)	Report units:	MG/L
Dlr:	2.		
Sample date:	28-MAY-15	Finding:	8.
Chemical:	NITRATE (AS NO3)	Report units:	MG/L
Dlr:	2.		
Sample date:	28-MAY-15	Finding:	1.4
Chemical:	TRICHLOROETHYLENE	Report units:	UG/L
Dlr:	0.5		
Sample date:	28-MAY-15	Finding:	3.4
Chemical:	TETRACHLOROETHYLENE	Report units:	UG/L
Dlr:	0.5		
Sample date:	18-MAY-15	Finding:	7.7
Chemical:	NITRATE (AS NO3)	Report units:	MG/L
Dlr:	2.		
Sample date:	18-MAY-15	Finding:	1.5
Chemical:	TRICHLOROETHYLENE	Report units:	UG/L
Dlr:	0.5		
Sample date:	18-MAY-15	Finding:	2.9
Chemical:	TETRACHLOROETHYLENE	Report units:	UG/L
Dlr:	0.5		
Sample date:	14-APR-15	Finding:	8.1
Chemical:	NITRATE (AS NO3)	Report units:	MG/L
Dlr:	2.		
Sample date:	14-APR-15	Finding:	2.2
Chemical:	TETRACHLOROETHYLENE	Report units:	UG/L
Dlr:	0.5		
Sample date:	14-APR-15	Finding:	0.94
Chemical:	TRICHLOROETHYLENE	Report units:	UG/L
Dlr:	0.5		
Sample date:	25-MAR-15	Finding:	1.2
Chemical:	TRICHLOROETHYLENE	Report units:	UG/L
Dlr:	0.5		
Sample date:	25-MAR-15	Finding:	3.2
Chemical:	TETRACHLOROETHYLENE	Report units:	UG/L
Dlr:	0.5		
Sample date:	04-MAR-15	Finding:	1700.
Chemical:	NITRATE + NITRITE (AS N)	Report units:	MG/L
Dlr:	0.4		
Sample date:	04-MAR-15	Finding:	7.9
Chemical:	NITRATE (AS NO3)	Report units:	MG/L

Dlr:	2.		
Sample date:	04-MAR-15	Finding:	0.453
Chemical:	LANGELIER INDEX AT SOURCE TEMP.	Report units:	Not Reported
Dlr:	0.		
Sample date:	04-MAR-15	Finding:	120.
Chemical:	BARIUM	Report units:	UG/L
Dlr:	100.		
Sample date:	04-MAR-15	Finding:	240.
Chemical:	TOTAL DISSOLVED SOLIDS	Report units:	MG/L
Dlr:	0.		
Sample date:	04-MAR-15	Finding:	0.977
Chemical:	LANGELIER INDEX @ 60 C	Report units:	Not Reported
Dlr:	0.		
Sample date:	04-MAR-15	Finding:	0.24
Chemical:	FLUORIDE (F) (NATURAL-SOURCE)	Report units:	MG/L
Dlr:	0.1		
Sample date:	04-MAR-15	Finding:	25.
Chemical:	SULFATE	Report units:	MG/L
Dlr:	0.5		
Sample date:	04-MAR-15	Finding:	20.
Chemical:	CHLORIDE	Report units:	MG/L
Dlr:	0.		
Sample date:	04-MAR-15	Finding:	3.5
Chemical:	POTASSIUM	Report units:	MG/L
Dlr:	0.		
Sample date:	04-MAR-15	Finding:	14.
Chemical:	SODIUM	Report units:	MG/L
Dlr:	0.		
Sample date:	04-MAR-15	Finding:	420.
Chemical:	SPECIFIC CONDUCTANCE	Report units:	US
Dlr:	0.		
Sample date:	04-MAR-15	Finding:	7.93
Chemical:	PH, LABORATORY	Report units:	Not Reported
Dlr:	0.		
Sample date:	04-MAR-15	Finding:	160.
Chemical:	ALKALINITY (TOTAL) AS CACO3	Report units:	MG/L
Dlr:	0.		
Sample date:	04-MAR-15	Finding:	200.
Chemical:	BICARBONATE ALKALINITY	Report units:	MG/L
Dlr:	0.		
Sample date:	04-MAR-15	Finding:	180.
Chemical:	HARDNESS (TOTAL) AS CACO3	Report units:	MG/L
Dlr:	0.		
Sample date:	04-MAR-15	Finding:	52.9
Chemical:	CALCIUM	Report units:	MG/L
Dlr:	0.		

Sample date:	04-MAR-15	Finding:	10.4
Chemical:	MAGNESIUM	Report units:	MG/L
Dlr:	0.		
Sample date:	19-FEB-15	Finding:	1.3
Chemical:	TRICHLOROETHYLENE	Report units:	UG/L
Dlr:	0.5		
Sample date:	19-FEB-15	Finding:	3.8
Chemical:	TETRACHLOROETHYLENE	Report units:	UG/L
Dlr:	0.5		
Sample date:	19-FEB-15	Finding:	8.
Chemical:	NITRATE (AS NO3)	Report units:	MG/L
Dlr:	2.		
Sample date:	21-JAN-15	Finding:	8.1
Chemical:	NITRATE (AS NO3)	Report units:	MG/L
Dlr:	2.		
Sample date:	21-JAN-15	Finding:	1.3
Chemical:	TRICHLOROETHYLENE	Report units:	UG/L
Dlr:	0.5		
Sample date:	21-JAN-15	Finding:	2.9
Chemical:	TETRACHLOROETHYLENE	Report units:	UG/L
Dlr:	0.5		
Sample date:	15-DEC-14	Finding:	8.
Chemical:	NITRATE (AS NO3)	Report units:	MG/L
Dlr:	2.		
Sample date:	15-DEC-14	Finding:	1.3
Chemical:	TRICHLOROETHYLENE	Report units:	UG/L
Dlr:	0.5		
Sample date:	15-DEC-14	Finding:	2.8
Chemical:	TETRACHLOROETHYLENE	Report units:	UG/L
Dlr:	0.5		
Sample date:	10-DEC-14	Finding:	1.1
Chemical:	TRICHLOROETHYLENE	Report units:	UG/L
Dlr:	0.5		
Sample date:	10-DEC-14	Finding:	2.5
Chemical:	TETRACHLOROETHYLENE	Report units:	UG/L
Dlr:	0.5		
Sample date:	25-NOV-14	Finding:	1.1
Chemical:	TRICHLOROETHYLENE	Report units:	UG/L
Dlr:	0.5		
Sample date:	25-NOV-14	Finding:	2.5
Chemical:	TETRACHLOROETHYLENE	Report units:	UG/L
Dlr:	0.5		
Sample date:	17-NOV-14	Finding:	1.2
Chemical:	TRICHLOROETHYLENE	Report units:	UG/L
Dlr:	0.5		
Sample date:	17-NOV-14	Finding:	8.
Chemical:	NITRATE (AS NO3)	Report units:	MG/L

Dlr:	2.		
Sample date:	17-NOV-14	Finding:	2.7
Chemical:	TETRACHLOROETHYLENE	Report units:	UG/L
Dlr:	0.5		
Sample date:	17-NOV-14	Finding:	1.2
Chemical:	TRICHLOROETHYLENE	Report units:	UG/L
Dlr:	0.5		
Sample date:	17-NOV-14	Finding:	8.2
Chemical:	NITRATE (AS NO3)	Report units:	MG/L
Dlr:	2.		
Sample date:	17-NOV-14	Finding:	2.6
Chemical:	TETRACHLOROETHYLENE	Report units:	UG/L
Dlr:	0.5		
Sample date:	27-OCT-14	Finding:	1.2
Chemical:	TETRACHLOROETHYLENE	Report units:	UG/L
Dlr:	0.5		
Sample date:	27-OCT-14	Finding:	8.
Chemical:	NITRATE (AS NO3)	Report units:	MG/L
Dlr:	2.		
Sample date:	15-SEP-14	Finding:	0.54
Chemical:	TRICHLOROETHYLENE	Report units:	UG/L
Dlr:	0.5		
Sample date:	15-SEP-14	Finding:	1.6
Chemical:	TETRACHLOROETHYLENE	Report units:	UG/L
Dlr:	0.5		
Sample date:	09-SEP-14	Finding:	7.
Chemical:	NITRATE (AS NO3)	Report units:	MG/L
Dlr:	2.		
Sample date:	19-AUG-14	Finding:	7.8
Chemical:	NITRATE (AS NO3)	Report units:	MG/L
Dlr:	2.		
Sample date:	11-AUG-14	Finding:	1.9
Chemical:	TETRACHLOROETHYLENE	Report units:	UG/L
Dlr:	0.5		
Sample date:	11-AUG-14	Finding:	0.65
Chemical:	TRICHLOROETHYLENE	Report units:	UG/L
Dlr:	0.5		
Sample date:	07-AUG-14	Finding:	240.
Chemical:	TOTAL DISSOLVED SOLIDS	Report units:	MG/L
Dlr:	0.		
Sample date:	07-AUG-14	Finding:	1.3
Chemical:	TETRACHLOROETHYLENE	Report units:	UG/L
Dlr:	0.5		
Sample date:	07-AUG-14	Finding:	7.4
Chemical:	NITRATE (AS NO3)	Report units:	MG/L
Dlr:	2.		

Sample date:	28-JUL-14	Finding:	7.7
Chemical:	NITRATE (AS NO3)	Report units:	MG/L
Dlr:	2.		
Sample date:	28-JUL-14	Finding:	1.8
Chemical:	TETRACHLOROETHYLENE	Report units:	UG/L
Dlr:	0.5		
Sample date:	28-JUL-14	Finding:	0.64
Chemical:	TRICHLOROETHYLENE	Report units:	UG/L
Dlr:	0.5		
Sample date:	10-JUN-14	Finding:	8.
Chemical:	NITRATE (AS NO3)	Report units:	MG/L
Dlr:	2.		
Sample date:	10-JUN-14	Finding:	1.1
Chemical:	TETRACHLOROETHYLENE	Report units:	UG/L
Dlr:	0.5		
Sample date:	14-MAY-14	Finding:	8.3
Chemical:	NITRATE (AS NO3)	Report units:	MG/L
Dlr:	2.		
Sample date:	14-MAY-14	Finding:	0.53
Chemical:	TRICHLOROETHYLENE	Report units:	UG/L
Dlr:	0.5		
Sample date:	14-MAY-14	Finding:	1.4
Chemical:	TETRACHLOROETHYLENE	Report units:	UG/L
Dlr:	0.5		
Sample date:	01-MAY-14	Finding:	0.63
Chemical:	TRICHLOROETHYLENE	Report units:	UG/L
Dlr:	0.5		
Sample date:	01-MAY-14	Finding:	7.7
Chemical:	NITRATE (AS NO3)	Report units:	MG/L
Dlr:	2.		
Sample date:	01-MAY-14	Finding:	1.8
Chemical:	TETRACHLOROETHYLENE	Report units:	UG/L
Dlr:	0.5		
Sample date:	22-APR-14	Finding:	0.73
Chemical:	TRICHLOROETHYLENE	Report units:	UG/L
Dlr:	0.5		
Sample date:	22-APR-14	Finding:	2.
Chemical:	TETRACHLOROETHYLENE	Report units:	UG/L
Dlr:	0.5		
Sample date:	22-APR-14	Finding:	7.7
Chemical:	NITRATE (AS NO3)	Report units:	MG/L
Dlr:	2.		
Sample date:	24-MAR-14	Finding:	6.7
Chemical:	NITRATE (AS NO3)	Report units:	MG/L
Dlr:	2.		
Sample date:	24-MAR-14	Finding:	0.62
Chemical:	TRICHLOROETHYLENE	Report units:	UG/L

Dlr:	0.5		
Sample date:	24-MAR-14	Finding:	1.8
Chemical:	TETRACHLOROETHYLENE	Report units:	UG/L
Dlr:	0.5		
Sample date:	25-FEB-14	Finding:	6.5
Chemical:	NITRATE (AS NO3)	Report units:	MG/L
Dlr:	2.		
Sample date:	25-FEB-14	Finding:	1.2
Chemical:	TETRACHLOROETHYLENE	Report units:	UG/L
Dlr:	0.5		
Sample date:	20-FEB-14	Finding:	1.2
Chemical:	TETRACHLOROETHYLENE	Report units:	UG/L
Dlr:	0.5		
Sample date:	20-FEB-14	Finding:	7.1
Chemical:	NITRATE (AS NO3)	Report units:	MG/L
Dlr:	2.		
Sample date:	16-JAN-14	Finding:	1.2
Chemical:	TETRACHLOROETHYLENE	Report units:	UG/L
Dlr:	0.5		
Sample date:	16-JAN-14	Finding:	7.2
Chemical:	NITRATE (AS NO3)	Report units:	MG/L
Dlr:	2.		
Sample date:	17-DEC-13	Finding:	7.3
Chemical:	NITRATE (AS NO3)	Report units:	MG/L
Dlr:	2.		
Sample date:	17-DEC-13	Finding:	1.3
Chemical:	TETRACHLOROETHYLENE	Report units:	UG/L
Dlr:	0.5		
Sample date:	04-NOV-13	Finding:	7.3
Chemical:	NITRATE (AS NO3)	Report units:	MG/L
Dlr:	2.		
Sample date:	04-NOV-13	Finding:	1.045
Chemical:	GROSS ALPHA MDA95	Report units:	PCI/L
Dlr:	0.		
Sample date:	04-NOV-13	Finding:	0.705
Chemical:	GROSS ALPHA COUNTING ERROR	Report units:	PCI/L
Dlr:	0.		
Sample date:	04-NOV-13	Finding:	3.5
Chemical:	GROSS ALPHA	Report units:	PCI/L
Dlr:	3.		
Sample date:	04-NOV-13	Finding:	0.363
Chemical:	RADIUM, TOTAL, MDA95-NTNC ONLY, BY 903.0		
Report units:	PCI/L	Dlr:	0.
Sample date:	04-NOV-13	Finding:	0.228
Chemical:	RA-226 OR TOTAL RA BY 903.0 C.E.	Report units:	PCI/L
Dlr:	0.		

Sample date:	04-NOV-13	Finding:	9.5e-002
Chemical:	RA-226 FOR CWS OR TOTAL RA FOR NTNC BY 903.0		
Report units:	PCI/L	Dlr:	0.
Sample date:	04-NOV-13	Finding:	0.2
Chemical:	RADIUM 228 MDA95	Report units:	PCI/L
Dlr:	0.		
Sample date:	04-NOV-13	Finding:	0.787
Chemical:	RADIUM 228 COUNTING ERROR	Report units:	PCI/L
Dlr:	0.		
Sample date:	04-NOV-13	Finding:	7.3
Chemical:	NITRATE (AS NO3)	Report units:	MG/L
Dlr:	2.		
Sample date:	01-OCT-13	Finding:	8.1
Chemical:	NITRATE (AS NO3)	Report units:	MG/L
Dlr:	2.		
Sample date:	17-SEP-13	Finding:	0.62
Chemical:	TETRACHLOROETHYLENE	Report units:	UG/L
Dlr:	0.5		
Sample date:	22-AUG-13	Finding:	0.66
Chemical:	TETRACHLOROETHYLENE	Report units:	UG/L
Dlr:	0.5		
Sample date:	22-AUG-13	Finding:	8.1
Chemical:	NITRATE (AS NO3)	Report units:	MG/L
Dlr:	2.		
Sample date:	15-AUG-13	Finding:	240.
Chemical:	TOTAL DISSOLVED SOLIDS	Report units:	MG/L
Dlr:	0.		
Sample date:	15-AUG-13	Finding:	0.26
Chemical:	FLUORIDE (F) (NATURAL-SOURCE)	Report units:	MG/L
Dlr:	0.1		
Sample date:	15-AUG-13	Finding:	130.
Chemical:	BARIUM	Report units:	UG/L
Dlr:	100.		
Sample date:	15-AUG-13	Finding:	8.5
Chemical:	NITRATE (AS NO3)	Report units:	MG/L
Dlr:	2.		
Sample date:	22-JUL-13	Finding:	8.3
Chemical:	NITRATE (AS NO3)	Report units:	MG/L
Dlr:	2.		
Sample date:	22-JUL-13	Finding:	0.8
Chemical:	TETRACHLOROETHYLENE	Report units:	UG/L
Dlr:	0.5		
Sample date:	18-JUN-13	Finding:	0.78
Chemical:	TETRACHLOROETHYLENE	Report units:	UG/L
Dlr:	0.5		
Sample date:	18-JUN-13	Finding:	8.1
Chemical:	NITRATE (AS NO3)	Report units:	MG/L

Dlr:	2.		
Sample date:	21-MAY-13	Finding:	8.2
Chemical:	NITRATE (AS NO3)	Report units:	MG/L
Dlr:	2.		
Sample date:	21-MAY-13	Finding:	7.9
Chemical:	NITRATE (AS NO3)	Report units:	MG/L
Dlr:	2.		
Sample date:	21-MAY-13	Finding:	0.75
Chemical:	TETRACHLOROETHYLENE	Report units:	UG/L
Dlr:	0.5		
Sample date:	21-MAY-13	Finding:	0.67
Chemical:	TETRACHLOROETHYLENE	Report units:	UG/L
Dlr:	0.5		
Sample date:	21-MAY-13	Finding:	4.e-003
Chemical:	N-NITROSODIMETHYLAMINE (NDMA)	Report units:	UG/L
Dlr:	0.		
Sample date:	16-APR-13	Finding:	6.9
Chemical:	NITRATE (AS NO3)	Report units:	MG/L
Dlr:	2.		
Sample date:	11-MAR-13	Finding:	7.5
Chemical:	NITRATE (AS NO3)	Report units:	MG/L
Dlr:	2.		
Sample date:	19-FEB-13	Finding:	7.
Chemical:	NITRATE (AS NO3)	Report units:	MG/L
Dlr:	2.		
Sample date:	19-FEB-13	Finding:	0.56
Chemical:	TETRACHLOROETHYLENE	Report units:	UG/L
Dlr:	0.5		
Sample date:	14-FEB-13	Finding:	7.2
Chemical:	NITRATE (AS NO3)	Report units:	MG/L
Dlr:	2.		
Sample date:	14-FEB-13	Finding:	0.61
Chemical:	TETRACHLOROETHYLENE	Report units:	UG/L
Dlr:	0.5		
Sample date:	15-JAN-13	Finding:	0.61
Chemical:	TETRACHLOROETHYLENE	Report units:	UG/L
Dlr:	0.5		
Sample date:	15-JAN-13	Finding:	7.9
Chemical:	NITRATE (AS NO3)	Report units:	MG/L
Dlr:	2.		
Sample date:	26-DEC-12	Finding:	0.54
Chemical:	TETRACHLOROETHYLENE	Report units:	UG/L
Dlr:	0.5		
Sample date:	18-DEC-12	Finding:	7.1
Chemical:	NITRATE (AS NO3)	Report units:	MG/L
Dlr:	2.		

Sample date:	10-DEC-12	Finding:	8.
Chemical:	NITRATE (AS NO3)	Report units:	MG/L
Dlr:	2.		
Sample date:	06-DEC-12	Finding:	0.51
Chemical:	TETRACHLOROETHYLENE	Report units:	UG/L
Dlr:	0.5		
Sample date:	19-NOV-12	Finding:	8.5
Chemical:	NITRATE (AS NO3)	Report units:	MG/L
Dlr:	2.		
Sample date:	07-NOV-12	Finding:	0.54
Chemical:	TETRACHLOROETHYLENE	Report units:	UG/L
Dlr:	0.5		
Sample date:	22-OCT-12	Finding:	8.2
Chemical:	NITRATE (AS NO3)	Report units:	MG/L
Dlr:	2.		
Sample date:	18-SEP-12	Finding:	8.4
Chemical:	NITRATE (AS NO3)	Report units:	MG/L
Dlr:	2.		
Sample date:	23-AUG-12	Finding:	8.4
Chemical:	NITRATE (AS NO3)	Report units:	MG/L
Dlr:	2.		
Sample date:	22-AUG-12	Finding:	8.3
Chemical:	NITRATE (AS NO3)	Report units:	MG/L
Dlr:	2.		
Sample date:	10-JUL-12	Finding:	7.9
Chemical:	NITRATE (AS NO3)	Report units:	MG/L
Dlr:	2.		
Sample date:	07-JUN-12	Finding:	7.6
Chemical:	NITRATE (AS NO3)	Report units:	MG/L
Dlr:	2.		
Sample date:	22-MAY-12	Finding:	8.2
Chemical:	NITRATE (AS NO3)	Report units:	MG/L
Dlr:	2.		
Sample date:	11-MAY-12	Finding:	6.5
Chemical:	NITRATE (AS NO3)	Report units:	MG/L
Dlr:	2.		
Sample date:	18-APR-12	Finding:	6.5
Chemical:	NITRATE (AS NO3)	Report units:	MG/L
Dlr:	2.		
Sample date:	23-MAR-12	Finding:	6.2
Chemical:	NITRATE (AS NO3)	Report units:	MG/L
Dlr:	2.		
Sample date:	22-FEB-12	Finding:	6.
Chemical:	NITRATE (AS NO3)	Report units:	MG/L
Dlr:	2.		
Sample date:	16-FEB-12	Finding:	6.3
Chemical:	NITRATE (AS NO3)	Report units:	MG/L

Dlr:	2.		
Sample date:	18-JAN-12	Finding:	5.9
Chemical:	NITRATE (AS NO3)	Report units:	MG/L
Dlr:	2.		

D21
SSW **CA WELLS 1248**
1/4 - 1/2 Mile
Lower

Seq:	1248	Prim sta c:	01S/10W-07A02 S
Frds no:	1910009005	County:	19
District:	07	User id:	4TH
System no:	1910009	Water type:	G
Source nam:	WELL 06E JOAN BRIDGE EAST - TREATED	Station ty:	WELL/AMBNT/MUN/INTAKE/SUPPLY
Latitude:	340600.0	Longitude:	1175800.0
Precision:	8	Status:	AT
Comment 1:	Not Reported	Comment 2:	Not Reported
Comment 3:	Not Reported	Comment 4:	Not Reported
Comment 5:	Not Reported	Comment 6:	Not Reported
Comment 7:	Not Reported		

System no:	1910009	System nam:	Valley County Water Dist.
Hqname:	Not Reported	Address:	14521 E RAMONA BLD
City:	BALDWIN PARK	State:	CA
Zip:	91706	Zip ext:	Not Reported
Pop serv:	45000	Connection:	11664
Area serve:	BALDWIN PARK		

Sample date:	26-FEB-18	Finding:	0.76
Chemical:	NITRATE (AS N)	Report units:	MG/L
Dlr:	0.4		
Sample date:	21-FEB-18	Finding:	0.71
Chemical:	NITRATE (AS N)	Report units:	MG/L
Dlr:	0.4		
Sample date:	22-NOV-17	Finding:	0.68
Chemical:	NITRATE (AS N)	Report units:	MG/L
Dlr:	0.4		
Sample date:	16-OCT-17	Finding:	1.4
Chemical:	TETRACHLOROETHYLENE	Report units:	UG/L
Dlr:	0.5		
Sample date:	16-OCT-17	Finding:	1.1
Chemical:	NITRATE (AS N)	Report units:	MG/L
Dlr:	0.4		
Sample date:	16-OCT-17	Finding:	0.59
Chemical:	TRICHLOROETHYLENE	Report units:	UG/L
Dlr:	0.5		
Sample date:	21-SEP-17	Finding:	1.1
Chemical:	NITRATE (AS N)	Report units:	MG/L
Dlr:	0.4		
Sample date:	21-SEP-17	Finding:	0.79
Chemical:	TRICHLOROETHYLENE	Report units:	UG/L
Dlr:	0.5		

Sample date:	21-SEP-17	Finding:	1.9
Chemical:	TETRACHLOROETHYLENE	Report units:	UG/L
Dlr:	0.5		
Sample date:	29-AUG-17	Finding:	1.
Chemical:	TETRACHLOROETHYLENE	Report units:	UG/L
Dlr:	0.5		
Sample date:	29-AUG-17	Finding:	1.
Chemical:	NITRATE (AS N)	Report units:	MG/L
Dlr:	0.4		
Sample date:	29-AUG-17	Finding:	220.
Chemical:	TOTAL DISSOLVED SOLIDS	Report units:	MG/L
Dlr:	0.		
Sample date:	23-AUG-17	Finding:	1.4
Chemical:	NITRATE (AS N)	Report units:	MG/L
Dlr:	0.4		
Sample date:	23-AUG-17	Finding:	1.2
Chemical:	TRICHLOROETHYLENE	Report units:	UG/L
Dlr:	0.5		
Sample date:	23-AUG-17	Finding:	2.4
Chemical:	TETRACHLOROETHYLENE	Report units:	UG/L
Dlr:	0.5		
Sample date:	19-JUL-17	Finding:	1.4
Chemical:	NITRATE (AS N)	Report units:	MG/L
Dlr:	0.4		
Sample date:	18-JUL-17	Finding:	1.1
Chemical:	TRICHLOROETHYLENE	Report units:	UG/L
Dlr:	0.5		
Sample date:	18-JUL-17	Finding:	2.4
Chemical:	TETRACHLOROETHYLENE	Report units:	UG/L
Dlr:	0.5		
Sample date:	27-JUN-17	Finding:	1.3
Chemical:	NITRATE (AS N)	Report units:	MG/L
Dlr:	0.4		
Sample date:	22-JUN-17	Finding:	1.2
Chemical:	NITRATE (AS N)	Report units:	MG/L
Dlr:	0.4		
Sample date:	22-JUN-17	Finding:	2.1
Chemical:	TETRACHLOROETHYLENE	Report units:	UG/L
Dlr:	0.5		
Sample date:	22-JUN-17	Finding:	2.
Chemical:	TETRACHLOROETHYLENE	Report units:	UG/L
Dlr:	0.5		
Sample date:	22-JUN-17	Finding:	0.79
Chemical:	TRICHLOROETHYLENE	Report units:	UG/L
Dlr:	0.5		
Sample date:	22-JUN-17	Finding:	0.9
Chemical:	TRICHLOROETHYLENE	Report units:	UG/L

Dlr:	0.5		
Sample date:	19-MAY-17	Finding:	0.86
Chemical:	NITRATE (AS N)	Report units:	MG/L
Dlr:	0.4		
Sample date:	25-APR-17	Finding:	0.77
Chemical:	NITRATE (AS N)	Report units:	MG/L
Dlr:	0.4		
Sample date:	16-NOV-16	Finding:	1.5
Chemical:	NITRATE (AS N)	Report units:	MG/L
Dlr:	0.4		
Sample date:	16-NOV-16	Finding:	2.9
Chemical:	TETRACHLOROETHYLENE	Report units:	UG/L
Dlr:	0.5		
Sample date:	16-NOV-16	Finding:	1.4
Chemical:	TRICHLOROETHYLENE	Report units:	UG/L
Dlr:	0.5		
Sample date:	07-NOV-16	Finding:	1.4
Chemical:	TRICHLOROETHYLENE	Report units:	UG/L
Dlr:	0.5		
Sample date:	07-NOV-16	Finding:	3.
Chemical:	TETRACHLOROETHYLENE	Report units:	UG/L
Dlr:	0.5		
Sample date:	07-NOV-16	Finding:	1.4
Chemical:	NITRATE (AS N)	Report units:	MG/L
Dlr:	0.4		
Sample date:	27-OCT-16	Finding:	1.4
Chemical:	TRICHLOROETHYLENE	Report units:	UG/L
Dlr:	0.5		
Sample date:	27-OCT-16	Finding:	3.1
Chemical:	TETRACHLOROETHYLENE	Report units:	UG/L
Dlr:	0.5		
Sample date:	11-OCT-16	Finding:	4.4
Chemical:	TETRACHLOROETHYLENE	Report units:	UG/L
Dlr:	0.5		
Sample date:	11-OCT-16	Finding:	2.
Chemical:	TRICHLOROETHYLENE	Report units:	UG/L
Dlr:	0.5		
Sample date:	11-OCT-16	Finding:	1.6
Chemical:	NITRATE (AS N)	Report units:	MG/L
Dlr:	0.4		
Sample date:	21-SEP-16	Finding:	1.8
Chemical:	NITRATE (AS N)	Report units:	MG/L
Dlr:	0.4		
Sample date:	22-AUG-16	Finding:	1.6
Chemical:	NITRATE (AS N)	Report units:	MG/L
Dlr:	0.4		

Sample date:	22-AUG-16	Finding:	1.8
Chemical:	TRICHLOROETHYLENE	Report units:	UG/L
Dlr:	0.5		
Sample date:	22-AUG-16	Finding:	4.1
Chemical:	TETRACHLOROETHYLENE	Report units:	UG/L
Dlr:	0.5		
Sample date:	05-AUG-16	Finding:	240.
Chemical:	TOTAL DISSOLVED SOLIDS	Report units:	MG/L
Dlr:	0.		
Sample date:	05-AUG-16	Finding:	2.
Chemical:	TRICHLOROETHYLENE	Report units:	UG/L
Dlr:	0.5		
Sample date:	05-AUG-16	Finding:	4.6
Chemical:	TETRACHLOROETHYLENE	Report units:	UG/L
Dlr:	0.5		
Sample date:	05-AUG-16	Finding:	1.6
Chemical:	NITRATE (AS N)	Report units:	MG/L
Dlr:	0.4		
Sample date:	25-JUL-16	Finding:	1.6
Chemical:	NITRATE (AS N)	Report units:	MG/L
Dlr:	0.4		
Sample date:	25-JUL-16	Finding:	3.3
Chemical:	TETRACHLOROETHYLENE	Report units:	UG/L
Dlr:	0.5		
Sample date:	25-JUL-16	Finding:	1.5
Chemical:	TRICHLOROETHYLENE	Report units:	UG/L
Dlr:	0.5		
Sample date:	27-JUN-16	Finding:	1.3
Chemical:	NITRATE (AS N)	Report units:	MG/L
Dlr:	0.4		
Sample date:	20-JUN-16	Finding:	0.47
Chemical:	RADIUM 226 MDA95	Report units:	PCI/L
Dlr:	0.		
Sample date:	20-JUN-16	Finding:	0.253
Chemical:	RADIUM 228 MDA95	Report units:	PCI/L
Dlr:	0.		
Sample date:	20-JUN-16	Finding:	1.4
Chemical:	NITRATE (AS N)	Report units:	MG/L
Dlr:	0.4		
Sample date:	20-JUN-16	Finding:	110.
Chemical:	BARIUM	Report units:	UG/L
Dlr:	100.		
Sample date:	20-JUN-16	Finding:	0.151
Chemical:	GROSS ALPHA COUNTING ERROR	Report units:	PCI/L
Dlr:	0.		
Sample date:	20-JUN-16	Finding:	1.3
Chemical:	URANIUM (PCI/L)	Report units:	PCI/L

Dlr:	1.		
Sample date:	20-JUN-16	Finding:	1.1
Chemical:	TETRACHLOROETHYLENE	Report units:	UG/L
Dlr:	0.5		
Sample date:	20-JUN-16	Finding:	0.65
Chemical:	TRICHLOROETHYLENE	Report units:	UG/L
Dlr:	0.5		
Sample date:	20-JUN-16	Finding:	4.e-002
Chemical:	GROSS ALPHA MDA95	Report units:	PCI/L
Dlr:	0.		
Sample date:	20-JUN-16	Finding:	0.462
Chemical:	RADIUM 228 COUNTING ERROR	Report units:	PCI/L
Dlr:	0.		
Sample date:	20-JUN-16	Finding:	0.258
Chemical:	RADIUM 226 COUNTING ERROR	Report units:	PCI/L
Dlr:	0.		
Sample date:	20-JUN-16	Finding:	0.25
Chemical:	FLUORIDE (F) (NATURAL-SOURCE)	Report units:	MG/L
Dlr:	0.1		
Sample date:	15-JUN-16	Finding:	1.2
Chemical:	TETRACHLOROETHYLENE	Report units:	UG/L
Dlr:	0.5		
Sample date:	15-JUN-16	Finding:	0.59
Chemical:	TRICHLOROETHYLENE	Report units:	UG/L
Dlr:	0.5		
Sample date:	28-OCT-15	Finding:	220.
Chemical:	TOTAL DISSOLVED SOLIDS	Report units:	MG/L
Dlr:	0.		
Sample date:	28-OCT-15	Finding:	0.27
Chemical:	FLUORIDE (F) (NATURAL-SOURCE)	Report units:	MG/L
Dlr:	0.1		
Sample date:	28-OCT-15	Finding:	25.
Chemical:	CHLORIDE	Report units:	MG/L
Dlr:	0.		
Sample date:	28-OCT-15	Finding:	3.4
Chemical:	POTASSIUM	Report units:	MG/L
Dlr:	0.		
Sample date:	28-OCT-15	Finding:	16.
Chemical:	SODIUM	Report units:	MG/L
Dlr:	0.		
Sample date:	28-OCT-15	Finding:	9.7
Chemical:	MAGNESIUM	Report units:	MG/L
Dlr:	0.		
Sample date:	28-OCT-15	Finding:	49.
Chemical:	CALCIUM	Report units:	MG/L
Dlr:	0.		

Sample date:	28-OCT-15	Finding:	1.4
Chemical:	NITRATE (AS N)	Report units:	MG/L
Dlr:	0.4		
Sample date:	28-OCT-15	Finding:	170.
Chemical:	BICARBONATE ALKALINITY	Report units:	MG/L
Dlr:	0.		
Sample date:	28-OCT-15	Finding:	140.
Chemical:	ALKALINITY (TOTAL) AS CACO3	Report units:	MG/L
Dlr:	0.		
Sample date:	28-OCT-15	Finding:	7.92
Chemical:	PH, LABORATORY	Report units:	Not Reported
Dlr:	0.		
Sample date:	28-OCT-15	Finding:	410.
Chemical:	SPECIFIC CONDUCTANCE	Report units:	US
Dlr:	0.		
Sample date:	28-OCT-15	Finding:	5.7
Chemical:	NITRATE (AS NO3)	Report units:	MG/L
Dlr:	2.		
Sample date:	28-OCT-15	Finding:	1.1
Chemical:	TETRACHLOROETHYLENE	Report units:	UG/L
Dlr:	0.5		
Sample date:	28-OCT-15	Finding:	23.
Chemical:	SULFATE	Report units:	MG/L
Dlr:	0.5		
Sample date:	16-SEP-15	Finding:	0.68
Chemical:	TETRACHLOROETHYLENE	Report units:	UG/L
Dlr:	0.5		
Sample date:	16-SEP-15	Finding:	6.3
Chemical:	NITRATE (AS NO3)	Report units:	MG/L
Dlr:	2.		
Sample date:	19-AUG-15	Finding:	8.2
Chemical:	NITRATE (AS NO3)	Report units:	MG/L
Dlr:	2.		
Sample date:	19-AUG-15	Finding:	1.9
Chemical:	TRICHLOROETHYLENE	Report units:	UG/L
Dlr:	0.5		
Sample date:	19-AUG-15	Finding:	4.5
Chemical:	TETRACHLOROETHYLENE	Report units:	UG/L
Dlr:	0.5		
Sample date:	19-AUG-15	Finding:	230.
Chemical:	TOTAL DISSOLVED SOLIDS	Report units:	MG/L
Dlr:	0.		
Sample date:	18-AUG-15	Finding:	8.1
Chemical:	NITRATE (AS NO3)	Report units:	MG/L
Dlr:	2.		
Sample date:	18-AUG-15	Finding:	1.6
Chemical:	TRICHLOROETHYLENE	Report units:	UG/L

Dlr:	0.5		
Sample date:	18-AUG-15	Finding:	4.
Chemical:	TETRACHLOROETHYLENE	Report units:	UG/L
Dlr:	0.5		
Sample date:	22-JUL-15	Finding:	1.2
Chemical:	TRICHLOROETHYLENE	Report units:	UG/L
Dlr:	0.5		
Sample date:	22-JUL-15	Finding:	2.7
Chemical:	TETRACHLOROETHYLENE	Report units:	UG/L
Dlr:	0.5		
Sample date:	02-JUN-15	Finding:	0.57
Chemical:	TRICHLOROETHYLENE	Report units:	UG/L
Dlr:	0.5		
Sample date:	02-JUN-15	Finding:	0.92
Chemical:	TETRACHLOROETHYLENE	Report units:	UG/L
Dlr:	0.5		
Sample date:	02-JUN-15	Finding:	6.5
Chemical:	NITRATE (AS NO3)	Report units:	MG/L
Dlr:	2.		
Sample date:	01-JUN-15	Finding:	5.9
Chemical:	NITRATE (AS NO3)	Report units:	MG/L
Dlr:	2.		
Sample date:	01-JUN-15	Finding:	0.86
Chemical:	TETRACHLOROETHYLENE	Report units:	UG/L
Dlr:	0.5		
Sample date:	31-OCT-14	Finding:	4.3
Chemical:	TETRACHLOROETHYLENE	Report units:	UG/L
Dlr:	0.5		
Sample date:	31-OCT-14	Finding:	8.4
Chemical:	NITRATE (AS NO3)	Report units:	MG/L
Dlr:	2.		
Sample date:	31-OCT-14	Finding:	1.7
Chemical:	TRICHLOROETHYLENE	Report units:	UG/L
Dlr:	0.5		
Sample date:	27-OCT-14	Finding:	3.
Chemical:	TETRACHLOROETHYLENE	Report units:	UG/L
Dlr:	0.5		
Sample date:	27-OCT-14	Finding:	1.4
Chemical:	TRICHLOROETHYLENE	Report units:	UG/L
Dlr:	0.5		
Sample date:	27-OCT-14	Finding:	7.9
Chemical:	NITRATE (AS NO3)	Report units:	MG/L
Dlr:	2.		
Sample date:	09-SEP-14	Finding:	7.4
Chemical:	NITRATE (AS NO3)	Report units:	MG/L
Dlr:	2.		

Sample date:	09-SEP-14	Finding:	2.5
Chemical:	TETRACHLOROETHYLENE	Report units:	UG/L
Dlr:	0.5		
Sample date:	09-SEP-14	Finding:	1.1
Chemical:	TRICHLOROETHYLENE	Report units:	UG/L
Dlr:	0.5		
Sample date:	19-AUG-14	Finding:	7.5
Chemical:	NITRATE (AS NO3)	Report units:	MG/L
Dlr:	2.		
Sample date:	11-AUG-14	Finding:	2.4
Chemical:	TETRACHLOROETHYLENE	Report units:	UG/L
Dlr:	0.5		
Sample date:	11-AUG-14	Finding:	0.98
Chemical:	TRICHLOROETHYLENE	Report units:	UG/L
Dlr:	0.5		
Sample date:	07-AUG-14	Finding:	7.4
Chemical:	NITRATE (AS NO3)	Report units:	MG/L
Dlr:	2.		
Sample date:	07-AUG-14	Finding:	1.
Chemical:	TRICHLOROETHYLENE	Report units:	UG/L
Dlr:	0.5		
Sample date:	07-AUG-14	Finding:	2.5
Chemical:	TETRACHLOROETHYLENE	Report units:	UG/L
Dlr:	0.5		
Sample date:	07-AUG-14	Finding:	230.
Chemical:	TOTAL DISSOLVED SOLIDS	Report units:	MG/L
Dlr:	0.		
Sample date:	28-JUL-14	Finding:	2.2
Chemical:	TETRACHLOROETHYLENE	Report units:	UG/L
Dlr:	0.5		
Sample date:	28-JUL-14	Finding:	0.95
Chemical:	TRICHLOROETHYLENE	Report units:	UG/L
Dlr:	0.5		
Sample date:	28-JUL-14	Finding:	6.9
Chemical:	NITRATE (AS NO3)	Report units:	MG/L
Dlr:	2.		
Sample date:	10-JUN-14	Finding:	0.75
Chemical:	TRICHLOROETHYLENE	Report units:	UG/L
Dlr:	0.5		
Sample date:	10-JUN-14	Finding:	1.8
Chemical:	TETRACHLOROETHYLENE	Report units:	UG/L
Dlr:	0.5		
Sample date:	10-JUN-14	Finding:	6.9
Chemical:	NITRATE (AS NO3)	Report units:	MG/L
Dlr:	2.		
Sample date:	13-MAY-14	Finding:	5.3
Chemical:	NITRATE (AS NO3)	Report units:	MG/L

Dlr:	2.		
Sample date:	01-MAY-14	Finding:	4.4
Chemical:	NITRATE (AS NO3)	Report units:	MG/L
Dlr:	2.		
Sample date:	10-APR-14	Finding:	4.3
Chemical:	NITRATE (AS NO3)	Report units:	MG/L
Dlr:	2.		
Sample date:	16-JAN-14	Finding:	4.1
Chemical:	NITRATE (AS NO3)	Report units:	MG/L
Dlr:	2.		
Sample date:	17-DEC-13	Finding:	3.9
Chemical:	NITRATE (AS NO3)	Report units:	MG/L
Dlr:	2.		
Sample date:	13-NOV-13	Finding:	1.2
Chemical:	TETRACHLOROETHYLENE	Report units:	UG/L
Dlr:	0.5		
Sample date:	04-NOV-13	Finding:	6.8
Chemical:	NITRATE (AS NO3)	Report units:	MG/L
Dlr:	2.		
Sample date:	04-NOV-13	Finding:	7.1
Chemical:	NITRATE (AS NO3)	Report units:	MG/L
Dlr:	2.		
Sample date:	04-NOV-13	Finding:	0.58
Chemical:	TRICHLOROETHYLENE	Report units:	UG/L
Dlr:	0.5		
Sample date:	04-NOV-13	Finding:	1.6
Chemical:	TETRACHLOROETHYLENE	Report units:	UG/L
Dlr:	0.5		
Sample date:	23-OCT-13	Finding:	0.8
Chemical:	TRICHLOROETHYLENE	Report units:	UG/L
Dlr:	0.5		
Sample date:	23-OCT-13	Finding:	2.2
Chemical:	TETRACHLOROETHYLENE	Report units:	UG/L
Dlr:	0.5		
Sample date:	01-OCT-13	Finding:	7.2
Chemical:	NITRATE (AS NO3)	Report units:	MG/L
Dlr:	2.		
Sample date:	17-SEP-13	Finding:	0.67
Chemical:	TRICHLOROETHYLENE	Report units:	UG/L
Dlr:	0.5		
Sample date:	17-SEP-13	Finding:	1.2
Chemical:	TETRACHLOROETHYLENE	Report units:	UG/L
Dlr:	0.5		
Sample date:	04-SEP-13	Finding:	7.4
Chemical:	NITRATE (AS NO3)	Report units:	MG/L
Dlr:	2.		

Sample date:	22-AUG-13	Finding:	6.9
Chemical:	NITRATE (AS NO3)	Report units:	MG/L
Dlr:	2.		
Sample date:	22-AUG-13	Finding:	0.6
Chemical:	TRICHLOROETHYLENE	Report units:	UG/L
Dlr:	0.5		
Sample date:	22-AUG-13	Finding:	1.6
Chemical:	TETRACHLOROETHYLENE	Report units:	UG/L
Dlr:	0.5		
Sample date:	15-AUG-13	Finding:	260.
Chemical:	TOTAL DISSOLVED SOLIDS	Report units:	MG/L
Dlr:	0.		
Sample date:	15-AUG-13	Finding:	6.8
Chemical:	NITRATE (AS NO3)	Report units:	MG/L
Dlr:	2.		
Sample date:	15-AUG-13	Finding:	0.55
Chemical:	TRICHLOROETHYLENE	Report units:	UG/L
Dlr:	0.5		
Sample date:	15-AUG-13	Finding:	1.
Chemical:	TETRACHLOROETHYLENE	Report units:	UG/L
Dlr:	0.5		
Sample date:	22-JUL-13	Finding:	1.1
Chemical:	TETRACHLOROETHYLENE	Report units:	UG/L
Dlr:	0.5		
Sample date:	22-JUL-13	Finding:	6.6
Chemical:	NITRATE (AS NO3)	Report units:	MG/L
Dlr:	2.		
Sample date:	26-JUN-13	Finding:	0.7
Chemical:	TETRACHLOROETHYLENE	Report units:	UG/L
Dlr:	0.5		
Sample date:	18-JUN-13	Finding:	5.1
Chemical:	NITRATE (AS NO3)	Report units:	MG/L
Dlr:	2.		
Sample date:	11-JUN-13	Finding:	0.51
Chemical:	TETRACHLOROETHYLENE	Report units:	UG/L
Dlr:	0.5		
Sample date:	21-MAY-13	Finding:	5.
Chemical:	NITRATE (AS NO3)	Report units:	MG/L
Dlr:	2.		
Sample date:	21-MAY-13	Finding:	5.1
Chemical:	NITRATE (AS NO3)	Report units:	MG/L
Dlr:	2.		
Sample date:	21-MAY-13	Finding:	0.3
Chemical:	FLUORIDE (F) (NATURAL-SOURCE)	Report units:	MG/L
Dlr:	0.1		
Sample date:	18-APR-13	Finding:	4.
Chemical:	NITRATE (AS NO3)	Report units:	MG/L

Dlr:	2.		
Sample date:	19-FEB-13	Finding:	4.4
Chemical:	NITRATE (AS NO3)	Report units:	MG/L
Dlr:	2.		
Sample date:	08-JAN-13	Finding:	4.7
Chemical:	NITRATE (AS NO3)	Report units:	MG/L
Dlr:	2.		
Sample date:	19-DEC-12	Finding:	5.2
Chemical:	NITRATE (AS NO3)	Report units:	MG/L
Dlr:	2.		
Sample date:	19-NOV-12	Finding:	5.4
Chemical:	NITRATE (AS NO3)	Report units:	MG/L
Dlr:	2.		
Sample date:	22-OCT-12	Finding:	6.
Chemical:	NITRATE (AS NO3)	Report units:	MG/L
Dlr:	2.		
Sample date:	11-OCT-12	Finding:	0.64
Chemical:	TETRACHLOROETHYLENE	Report units:	UG/L
Dlr:	0.5		
Sample date:	18-SEP-12	Finding:	5.9
Chemical:	NITRATE (AS NO3)	Report units:	MG/L
Dlr:	2.		
Sample date:	23-AUG-12	Finding:	5.8
Chemical:	NITRATE (AS NO3)	Report units:	MG/L
Dlr:	2.		
Sample date:	22-AUG-12	Finding:	5.9
Chemical:	NITRATE (AS NO3)	Report units:	MG/L
Dlr:	2.		
Sample date:	10-JUL-12	Finding:	5.
Chemical:	NITRATE (AS NO3)	Report units:	MG/L
Dlr:	2.		
Sample date:	07-JUN-12	Finding:	4.2
Chemical:	NITRATE (AS NO3)	Report units:	MG/L
Dlr:	2.		
Sample date:	22-MAY-12	Finding:	4.7
Chemical:	NITRATE (AS NO3)	Report units:	MG/L
Dlr:	2.		
Sample date:	11-MAY-12	Finding:	3.8
Chemical:	NITRATE (AS NO3)	Report units:	MG/L
Dlr:	2.		

D22
SSW **CA WELLS** **1250**
1/4 - 1/2 Mile
Lower

Seq:	1250	Prim sta c:	01S/10W-07A07 S
Frds no:	1910009002	County:	19

GEOCHECK® - PHYSICAL SETTING SOURCE MAP FINDINGS

District:	07	User id:	4TH
System no:	1910009	Water type:	G
Source nam:	WELL 02 MAIN ST. WEST - TREATED	Station ty:	WELL/AMBNT/MUN/INTAKE/SUPPLY
Latitude:	340600.0	Longitude:	1175800.0
Precision:	8	Status:	AT
Comment 1:	Not Reported	Comment 2:	Not Reported
Comment 3:	Not Reported	Comment 4:	Not Reported
Comment 5:	Not Reported	Comment 6:	Not Reported
Comment 7:	Not Reported		

System no:	1910009	System nam:	Valley County Water Dist.
Hqname:	Not Reported	Address:	14521 E RAMONA BLD
City:	BALDWIN PARK	State:	CA
Zip:	91706	Zip ext:	Not Reported
Pop serv:	45000	Connection:	11664
Area serve:	BALDWIN PARK		

Sample date:	13-FEB-18	Finding:	2.
Chemical:	TETRACHLOROETHYLENE	Report units:	UG/L
Dlr:	0.5		

Sample date:	13-FEB-18	Finding:	1.4
Chemical:	NITRATE (AS N)	Report units:	MG/L
Dlr:	0.4		

Sample date:	13-FEB-18	Finding:	0.81
Chemical:	TRICHLOROETHYLENE	Report units:	UG/L
Dlr:	0.5		

Sample date:	12-FEB-18	Finding:	1.3
Chemical:	NITRATE (AS N)	Report units:	MG/L
Dlr:	0.4		

Sample date:	12-FEB-18	Finding:	2.
Chemical:	TETRACHLOROETHYLENE	Report units:	UG/L
Dlr:	0.5		

Sample date:	12-FEB-18	Finding:	0.77
Chemical:	TRICHLOROETHYLENE	Report units:	UG/L
Dlr:	0.5		

Sample date:	16-JAN-18	Finding:	2.4
Chemical:	TETRACHLOROETHYLENE	Report units:	UG/L
Dlr:	0.5		

Sample date:	16-JAN-18	Finding:	1.5
Chemical:	NITRATE (AS N)	Report units:	MG/L
Dlr:	0.4		

Sample date:	16-JAN-18	Finding:	1.1
Chemical:	TRICHLOROETHYLENE	Report units:	UG/L
Dlr:	0.5		

Sample date:	19-DEC-17	Finding:	1.1
Chemical:	TRICHLOROETHYLENE	Report units:	UG/L
Dlr:	0.5		

Sample date:	19-DEC-17	Finding:	2.8
Chemical:	TETRACHLOROETHYLENE	Report units:	UG/L
Dlr:	0.5		

Sample date:	13-DEC-17	Finding:	1.5

Chemical:	NITRATE (AS N)	Report units:	MG/L
Dlr:	0.4		
Sample date:	21-NOV-17	Finding:	1.9
Chemical:	TETRACHLOROETHYLENE	Report units:	UG/L
Dlr:	0.5		
Sample date:	21-NOV-17	Finding:	0.79
Chemical:	TRICHLOROETHYLENE	Report units:	UG/L
Dlr:	0.5		
Sample date:	21-NOV-17	Finding:	1.7
Chemical:	NITRATE (AS N)	Report units:	MG/L
Dlr:	0.4		
Sample date:	03-NOV-17	Finding:	1.9
Chemical:	TETRACHLOROETHYLENE	Report units:	UG/L
Dlr:	0.5		
Sample date:	03-NOV-17	Finding:	1.5
Chemical:	NITRATE (AS N)	Report units:	MG/L
Dlr:	0.4		
Sample date:	03-NOV-17	Finding:	0.77
Chemical:	TRICHLOROETHYLENE	Report units:	UG/L
Dlr:	0.5		
Sample date:	16-OCT-17	Finding:	1.5
Chemical:	NITRATE (AS N)	Report units:	MG/L
Dlr:	0.4		
Sample date:	16-OCT-17	Finding:	0.68
Chemical:	TRICHLOROETHYLENE	Report units:	UG/L
Dlr:	0.5		
Sample date:	16-OCT-17	Finding:	1.7
Chemical:	TETRACHLOROETHYLENE	Report units:	UG/L
Dlr:	0.5		
Sample date:	26-SEP-17	Finding:	2.7
Chemical:	TETRACHLOROETHYLENE	Report units:	UG/L
Dlr:	0.5		
Sample date:	26-SEP-17	Finding:	1.5
Chemical:	NITRATE (AS N)	Report units:	MG/L
Dlr:	0.4		
Sample date:	26-SEP-17	Finding:	1.
Chemical:	TRICHLOROETHYLENE	Report units:	UG/L
Dlr:	0.5		
Sample date:	29-AUG-17	Finding:	120.
Chemical:	BARIUM	Report units:	UG/L
Dlr:	100.		
Sample date:	29-AUG-17	Finding:	0.28
Chemical:	FLUORIDE (F) (NATURAL-SOURCE)	Report units:	MG/L
Dlr:	0.1		
Sample date:	29-AUG-17	Finding:	1.2
Chemical:	TRICHLOROETHYLENE	Report units:	UG/L
Dlr:	0.5		

Sample date:	29-AUG-17	Finding:	250.
Chemical:	TOTAL DISSOLVED SOLIDS	Report units:	MG/L
Dlr:	0.		
Sample date:	29-AUG-17	Finding:	1.5
Chemical:	NITRATE (AS N)	Report units:	MG/L
Dlr:	0.4		
Sample date:	29-AUG-17	Finding:	3.3
Chemical:	TETRACHLOROETHYLENE	Report units:	UG/L
Dlr:	0.5		
Sample date:	24-AUG-17	Finding:	3.8
Chemical:	TETRACHLOROETHYLENE	Report units:	UG/L
Dlr:	0.5		
Sample date:	24-AUG-17	Finding:	1.6
Chemical:	TRICHLOROETHYLENE	Report units:	UG/L
Dlr:	0.5		
Sample date:	24-AUG-17	Finding:	1.9
Chemical:	NITRATE (AS N)	Report units:	MG/L
Dlr:	0.4		
Sample date:	19-JUL-17	Finding:	1.7
Chemical:	TRICHLOROETHYLENE	Report units:	UG/L
Dlr:	0.5		
Sample date:	19-JUL-17	Finding:	4.1
Chemical:	TETRACHLOROETHYLENE	Report units:	UG/L
Dlr:	0.5		
Sample date:	19-JUL-17	Finding:	2.1
Chemical:	NITRATE (AS N)	Report units:	MG/L
Dlr:	0.4		
Sample date:	22-JUN-17	Finding:	3.5
Chemical:	TETRACHLOROETHYLENE	Report units:	UG/L
Dlr:	0.5		
Sample date:	22-JUN-17	Finding:	1.5
Chemical:	TRICHLOROETHYLENE	Report units:	UG/L
Dlr:	0.5		
Sample date:	22-JUN-17	Finding:	1.9
Chemical:	NITRATE (AS N)	Report units:	MG/L
Dlr:	0.4		
Sample date:	22-JUN-17	Finding:	1.9
Chemical:	NITRATE (AS N)	Report units:	MG/L
Dlr:	0.4		
Sample date:	13-JUN-17	Finding:	1.5
Chemical:	TRICHLOROETHYLENE	Report units:	UG/L
Dlr:	0.5		
Sample date:	13-JUN-17	Finding:	3.7
Chemical:	TETRACHLOROETHYLENE	Report units:	UG/L
Dlr:	0.5		
Sample date:	15-MAY-17	Finding:	3.
Chemical:	TETRACHLOROETHYLENE	Report units:	UG/L

Dlr:	0.5		
Sample date:	15-MAY-17	Finding:	1.2
Chemical:	TRICHLOROETHYLENE	Report units:	UG/L
Dlr:	0.5		
Sample date:	15-MAY-17	Finding:	1.8
Chemical:	NITRATE (AS N)	Report units:	MG/L
Dlr:	0.4		
Sample date:	25-APR-17	Finding:	2.7
Chemical:	TETRACHLOROETHYLENE	Report units:	UG/L
Dlr:	0.5		
Sample date:	25-APR-17	Finding:	1.3
Chemical:	TRICHLOROETHYLENE	Report units:	UG/L
Dlr:	0.5		
Sample date:	25-APR-17	Finding:	1.5
Chemical:	NITRATE (AS N)	Report units:	MG/L
Dlr:	0.4		
Sample date:	21-MAR-17	Finding:	1.1
Chemical:	TRICHLOROETHYLENE	Report units:	UG/L
Dlr:	0.5		
Sample date:	21-MAR-17	Finding:	2.3
Chemical:	TETRACHLOROETHYLENE	Report units:	UG/L
Dlr:	0.5		
Sample date:	21-MAR-17	Finding:	1.7
Chemical:	NITRATE (AS N)	Report units:	MG/L
Dlr:	0.4		
Sample date:	02-MAR-17	Finding:	1.
Chemical:	NITRATE (AS N)	Report units:	MG/L
Dlr:	0.4		
Sample date:	02-MAR-17	Finding:	0.85
Chemical:	TRICHLOROETHYLENE	Report units:	UG/L
Dlr:	0.5		
Sample date:	02-MAR-17	Finding:	2.2
Chemical:	TETRACHLOROETHYLENE	Report units:	UG/L
Dlr:	0.5		
Sample date:	22-FEB-17	Finding:	1.1
Chemical:	TRICHLOROETHYLENE	Report units:	UG/L
Dlr:	0.5		
Sample date:	22-FEB-17	Finding:	1.6
Chemical:	NITRATE (AS N)	Report units:	MG/L
Dlr:	0.4		
Sample date:	22-FEB-17	Finding:	2.5
Chemical:	TETRACHLOROETHYLENE	Report units:	UG/L
Dlr:	0.5		
Sample date:	18-JAN-17	Finding:	1.
Chemical:	TRICHLOROETHYLENE	Report units:	UG/L
Dlr:	0.5		

Sample date:	18-JAN-17	Finding:	2.4
Chemical:	TETRACHLOROETHYLENE	Report units:	UG/L
Dlr:	0.5		
Sample date:	18-JAN-17	Finding:	1.7
Chemical:	NITRATE (AS N)	Report units:	MG/L
Dlr:	0.4		
Sample date:	21-DEC-16	Finding:	1.4
Chemical:	TRICHLOROETHYLENE	Report units:	UG/L
Dlr:	0.5		
Sample date:	21-DEC-16	Finding:	2.8
Chemical:	TETRACHLOROETHYLENE	Report units:	UG/L
Dlr:	0.5		
Sample date:	21-DEC-16	Finding:	1.7
Chemical:	NITRATE (AS N)	Report units:	MG/L
Dlr:	0.4		
Sample date:	16-NOV-16	Finding:	1.3
Chemical:	TRICHLOROETHYLENE	Report units:	UG/L
Dlr:	0.5		
Sample date:	16-NOV-16	Finding:	3.
Chemical:	TETRACHLOROETHYLENE	Report units:	UG/L
Dlr:	0.5		
Sample date:	16-NOV-16	Finding:	1.9
Chemical:	NITRATE (AS N)	Report units:	MG/L
Dlr:	0.4		
Sample date:	11-OCT-16	Finding:	2.5
Chemical:	TRICHLOROETHYLENE	Report units:	UG/L
Dlr:	0.5		
Sample date:	11-OCT-16	Finding:	5.4
Chemical:	TETRACHLOROETHYLENE	Report units:	UG/L
Dlr:	0.5		
Sample date:	11-OCT-16	Finding:	2.1
Chemical:	NITRATE (AS N)	Report units:	MG/L
Dlr:	0.4		
Sample date:	21-SEP-16	Finding:	2.2
Chemical:	TRICHLOROETHYLENE	Report units:	UG/L
Dlr:	0.5		
Sample date:	21-SEP-16	Finding:	5.
Chemical:	TETRACHLOROETHYLENE	Report units:	UG/L
Dlr:	0.5		
Sample date:	21-SEP-16	Finding:	2.4
Chemical:	NITRATE (AS N)	Report units:	MG/L
Dlr:	0.4		
Sample date:	23-AUG-16	Finding:	2.6
Chemical:	TRICHLOROETHYLENE	Report units:	UG/L
Dlr:	0.5		
Sample date:	23-AUG-16	Finding:	5.6
Chemical:	TETRACHLOROETHYLENE	Report units:	UG/L

Dlr:	0.5		
Sample date:	23-AUG-16	Finding:	2.4
Chemical:	NITRATE (AS N)	Report units:	MG/L
Dlr:	0.4		
Sample date:	05-AUG-16	Finding:	260.
Chemical:	TOTAL DISSOLVED SOLIDS	Report units:	MG/L
Dlr:	0.		
Sample date:	05-AUG-16	Finding:	2.9
Chemical:	TRICHLOROETHYLENE	Report units:	UG/L
Dlr:	0.5		
Sample date:	05-AUG-16	Finding:	2.
Chemical:	NITRATE (AS N)	Report units:	MG/L
Dlr:	0.4		
Sample date:	05-AUG-16	Finding:	7.9
Chemical:	TETRACHLOROETHYLENE	Report units:	UG/L
Dlr:	0.5		
Sample date:	25-JUL-16	Finding:	6.5
Chemical:	TETRACHLOROETHYLENE	Report units:	UG/L
Dlr:	0.5		
Sample date:	25-JUL-16	Finding:	3.1
Chemical:	TRICHLOROETHYLENE	Report units:	UG/L
Dlr:	0.5		
Sample date:	25-JUL-16	Finding:	2.5
Chemical:	NITRATE (AS N)	Report units:	MG/L
Dlr:	0.4		
Sample date:	27-JUN-16	Finding:	2.5
Chemical:	NITRATE (AS N)	Report units:	MG/L
Dlr:	0.4		
Sample date:	15-JUN-16	Finding:	3.2
Chemical:	TRICHLOROETHYLENE	Report units:	UG/L
Dlr:	0.5		
Sample date:	15-JUN-16	Finding:	7.1
Chemical:	TETRACHLOROETHYLENE	Report units:	UG/L
Dlr:	0.5		
Sample date:	19-MAY-16	Finding:	2.9
Chemical:	TRICHLOROETHYLENE	Report units:	UG/L
Dlr:	0.5		
Sample date:	19-MAY-16	Finding:	6.
Chemical:	TETRACHLOROETHYLENE	Report units:	UG/L
Dlr:	0.5		
Sample date:	19-MAY-16	Finding:	2.4
Chemical:	NITRATE (AS N)	Report units:	MG/L
Dlr:	0.4		
Sample date:	17-MAY-16	Finding:	2.6
Chemical:	TRICHLOROETHYLENE	Report units:	UG/L
Dlr:	0.5		

Sample date:	17-MAY-16	Finding:	2.1
Chemical:	NITRATE (AS N)	Report units:	MG/L
Dlr:	0.4		
Sample date:	17-MAY-16	Finding:	4.8
Chemical:	TETRACHLOROETHYLENE	Report units:	UG/L
Dlr:	0.5		
Sample date:	21-APR-16	Finding:	5.7
Chemical:	TETRACHLOROETHYLENE	Report units:	UG/L
Dlr:	0.5		
Sample date:	21-APR-16	Finding:	2.6
Chemical:	TRICHLOROETHYLENE	Report units:	UG/L
Dlr:	0.5		
Sample date:	21-APR-16	Finding:	2.6
Chemical:	NITRATE (AS N)	Report units:	MG/L
Dlr:	0.4		
Sample date:	15-MAR-16	Finding:	2.
Chemical:	TRICHLOROETHYLENE	Report units:	UG/L
Dlr:	0.5		
Sample date:	15-MAR-16	Finding:	2.2
Chemical:	NITRATE (AS N)	Report units:	MG/L
Dlr:	0.4		
Sample date:	15-MAR-16	Finding:	3.8
Chemical:	TETRACHLOROETHYLENE	Report units:	UG/L
Dlr:	0.5		
Sample date:	23-FEB-16	Finding:	2.
Chemical:	TRICHLOROETHYLENE	Report units:	UG/L
Dlr:	0.5		
Sample date:	23-FEB-16	Finding:	4.5
Chemical:	TETRACHLOROETHYLENE	Report units:	UG/L
Dlr:	0.5		
Sample date:	23-FEB-16	Finding:	2.1
Chemical:	NITRATE (AS N)	Report units:	MG/L
Dlr:	0.4		
Sample date:	16-FEB-16	Finding:	2.1
Chemical:	TRICHLOROETHYLENE	Report units:	UG/L
Dlr:	0.5		
Sample date:	16-FEB-16	Finding:	3.8
Chemical:	TETRACHLOROETHYLENE	Report units:	UG/L
Dlr:	0.5		
Sample date:	16-FEB-16	Finding:	2.2
Chemical:	NITRATE (AS N)	Report units:	MG/L
Dlr:	0.4		
Sample date:	19-JAN-16	Finding:	2.2
Chemical:	TRICHLOROETHYLENE	Report units:	UG/L
Dlr:	0.5		
Sample date:	19-JAN-16	Finding:	2.1
Chemical:	NITRATE (AS N)	Report units:	MG/L

Dlr:	0.4		
Sample date:	19-JAN-16	Finding:	4.3
Chemical:	TETRACHLOROETHYLENE	Report units:	UG/L
Dlr:	0.5		
Sample date:	14-DEC-15	Finding:	2.8
Chemical:	TRICHLOROETHYLENE	Report units:	UG/L
Dlr:	0.5		
Sample date:	14-DEC-15	Finding:	6.
Chemical:	TETRACHLOROETHYLENE	Report units:	UG/L
Dlr:	0.5		
Sample date:	18-NOV-15	Finding:	2.5
Chemical:	NITRATE (AS N)	Report units:	MG/L
Dlr:	0.4		
Sample date:	18-NOV-15	Finding:	3.
Chemical:	TRICHLOROETHYLENE	Report units:	UG/L
Dlr:	0.5		
Sample date:	18-NOV-15	Finding:	6.2
Chemical:	TETRACHLOROETHYLENE	Report units:	UG/L
Dlr:	0.5		
Sample date:	03-NOV-15	Finding:	5.6
Chemical:	TETRACHLOROETHYLENE	Report units:	UG/L
Dlr:	0.5		
Sample date:	03-NOV-15	Finding:	2.6
Chemical:	TRICHLOROETHYLENE	Report units:	UG/L
Dlr:	0.5		
Sample date:	26-OCT-15	Finding:	5.8
Chemical:	TETRACHLOROETHYLENE	Report units:	UG/L
Dlr:	0.5		
Sample date:	26-OCT-15	Finding:	2.1
Chemical:	TRICHLOROETHYLENE	Report units:	UG/L
Dlr:	0.5		
Sample date:	16-SEP-15	Finding:	2.2
Chemical:	TRICHLOROETHYLENE	Report units:	UG/L
Dlr:	0.5		
Sample date:	16-SEP-15	Finding:	4.
Chemical:	TETRACHLOROETHYLENE	Report units:	UG/L
Dlr:	0.5		
Sample date:	19-AUG-15	Finding:	2.
Chemical:	TRICHLOROETHYLENE	Report units:	UG/L
Dlr:	0.5		
Sample date:	19-AUG-15	Finding:	4.6
Chemical:	TETRACHLOROETHYLENE	Report units:	UG/L
Dlr:	0.5		
Sample date:	18-AUG-15	Finding:	3.8
Chemical:	TETRACHLOROETHYLENE	Report units:	UG/L
Dlr:	0.5		

Sample date:	18-AUG-15	Finding:	1.9
Chemical:	TRICHLOROETHYLENE	Report units:	UG/L
Dlr:	0.5		
Sample date:	22-JUL-15	Finding:	1.8
Chemical:	TRICHLOROETHYLENE	Report units:	UG/L
Dlr:	0.5		
Sample date:	22-JUL-15	Finding:	4.5
Chemical:	TETRACHLOROETHYLENE	Report units:	UG/L
Dlr:	0.5		
Sample date:	17-JUN-15	Finding:	1.8
Chemical:	TRICHLOROETHYLENE	Report units:	UG/L
Dlr:	0.5		
Sample date:	17-JUN-15	Finding:	3.5
Chemical:	TETRACHLOROETHYLENE	Report units:	UG/L
Dlr:	0.5		
Sample date:	28-MAY-15	Finding:	1.9
Chemical:	TRICHLOROETHYLENE	Report units:	UG/L
Dlr:	0.5		
Sample date:	28-MAY-15	Finding:	3.7
Chemical:	TETRACHLOROETHYLENE	Report units:	UG/L
Dlr:	0.5		
Sample date:	28-MAY-15	Finding:	9.9
Chemical:	NITRATE (AS NO3)	Report units:	MG/L
Dlr:	2.		
Sample date:	19-MAY-15	Finding:	3.7
Chemical:	TETRACHLOROETHYLENE	Report units:	UG/L
Dlr:	0.5		
Sample date:	19-MAY-15	Finding:	2.
Chemical:	TRICHLOROETHYLENE	Report units:	UG/L
Dlr:	0.5		
Sample date:	14-APR-15	Finding:	4.2
Chemical:	TETRACHLOROETHYLENE	Report units:	UG/L
Dlr:	0.5		
Sample date:	14-APR-15	Finding:	9.1
Chemical:	NITRATE (AS NO3)	Report units:	MG/L
Dlr:	2.		
Sample date:	14-APR-15	Finding:	2.
Chemical:	TRICHLOROETHYLENE	Report units:	UG/L
Dlr:	0.5		
Sample date:	25-MAR-15	Finding:	1.6
Chemical:	TRICHLOROETHYLENE	Report units:	UG/L
Dlr:	0.5		
Sample date:	25-MAR-15	Finding:	3.6
Chemical:	TETRACHLOROETHYLENE	Report units:	UG/L
Dlr:	0.5		
Sample date:	04-MAR-15	Finding:	460.
Chemical:	SPECIFIC CONDUCTANCE	Report units:	US

Dlr:	0.		
Sample date:	04-MAR-15	Finding:	7.96
Chemical:	PH, LABORATORY	Report units:	Not Reported
Dlr:	0.		
Sample date:	04-MAR-15	Finding:	170.
Chemical:	ALKALINITY (TOTAL) AS CACO3	Report units:	MG/L
Dlr:	0.		
Sample date:	04-MAR-15	Finding:	210.
Chemical:	BICARBONATE ALKALINITY	Report units:	MG/L
Dlr:	0.		
Sample date:	04-MAR-15	Finding:	190.
Chemical:	HARDNESS (TOTAL) AS CACO3	Report units:	MG/L
Dlr:	0.		
Sample date:	04-MAR-15	Finding:	57.3
Chemical:	CALCIUM	Report units:	MG/L
Dlr:	0.		
Sample date:	04-MAR-15	Finding:	11.1
Chemical:	MAGNESIUM	Report units:	MG/L
Dlr:	0.		
Sample date:	04-MAR-15	Finding:	14.
Chemical:	SODIUM	Report units:	MG/L
Dlr:	0.		
Sample date:	04-MAR-15	Finding:	3.5
Chemical:	POTASSIUM	Report units:	MG/L
Dlr:	0.		
Sample date:	04-MAR-15	Finding:	22.
Chemical:	CHLORIDE	Report units:	MG/L
Dlr:	0.		
Sample date:	04-MAR-15	Finding:	30.
Chemical:	SULFATE	Report units:	MG/L
Dlr:	0.5		
Sample date:	04-MAR-15	Finding:	0.27
Chemical:	FLUORIDE (F) (NATURAL-SOURCE)	Report units:	MG/L
Dlr:	0.1		
Sample date:	04-MAR-15	Finding:	2.1
Chemical:	ARSENIC	Report units:	UG/L
Dlr:	2.		
Sample date:	04-MAR-15	Finding:	130.
Chemical:	BARIUM	Report units:	UG/L
Dlr:	100.		
Sample date:	04-MAR-15	Finding:	260.
Chemical:	TOTAL DISSOLVED SOLIDS	Report units:	MG/L
Dlr:	0.		
Sample date:	04-MAR-15	Finding:	1.06
Chemical:	LANGELIER INDEX @ 60 C	Report units:	Not Reported
Dlr:	0.		

GEOCHECK® - PHYSICAL SETTING SOURCE MAP FINDINGS

Sample date:	04-MAR-15	Finding:	0.537
Chemical:	LANGELIER INDEX AT SOURCE TEMP.	Report units:	Not Reported
Dlr:	0.		
Sample date:	04-MAR-15	Finding:	8.5
Chemical:	NITRATE (AS NO3)	Report units:	MG/L
Dlr:	2.		
Sample date:	04-MAR-15	Finding:	1900.
Chemical:	NITRATE + NITRITE (AS N)	Report units:	MG/L
Dlr:	0.4		
Sample date:	04-MAR-15	Finding:	8.6
Chemical:	NITRATE (AS NO3)	Report units:	MG/L
Dlr:	2.		
Sample date:	19-FEB-15	Finding:	3.9
Chemical:	TETRACHLOROETHYLENE	Report units:	UG/L
Dlr:	0.5		
Sample date:	19-FEB-15	Finding:	8.8
Chemical:	NITRATE (AS NO3)	Report units:	MG/L
Dlr:	2.		
Sample date:	19-FEB-15	Finding:	1.5
Chemical:	TRICHLOROETHYLENE	Report units:	UG/L
Dlr:	0.5		
Sample date:	21-JAN-15	Finding:	1.3
Chemical:	TRICHLOROETHYLENE	Report units:	UG/L
Dlr:	0.5		
Sample date:	21-JAN-15	Finding:	2.4
Chemical:	TETRACHLOROETHYLENE	Report units:	UG/L
Dlr:	0.5		
Sample date:	21-JAN-15	Finding:	8.7
Chemical:	NITRATE (AS NO3)	Report units:	MG/L
Dlr:	2.		
Sample date:	22-DEC-14	Finding:	1.3
Chemical:	TRICHLOROETHYLENE	Report units:	UG/L
Dlr:	0.5		
Sample date:	22-DEC-14	Finding:	2.4
Chemical:	TETRACHLOROETHYLENE	Report units:	UG/L
Dlr:	0.5		
Sample date:	22-DEC-14	Finding:	8.6
Chemical:	NITRATE (AS NO3)	Report units:	MG/L
Dlr:	2.		
Sample date:	17-NOV-14	Finding:	2.
Chemical:	TETRACHLOROETHYLENE	Report units:	UG/L
Dlr:	0.5		
Sample date:	17-NOV-14	Finding:	1.1
Chemical:	TRICHLOROETHYLENE	Report units:	UG/L
Dlr:	0.5		
Sample date:	17-NOV-14	Finding:	8.2
Chemical:	NITRATE (AS NO3)	Report units:	MG/L

Dlr:	2.		
Sample date:	17-NOV-14	Finding:	1.001
Chemical:	GROSS ALPHA MDA95	Report units:	PCI/L
Dlr:	0.		
Sample date:	17-NOV-14	Finding:	8.3
Chemical:	NITRATE (AS NO3)	Report units:	MG/L
Dlr:	2.		
Sample date:	17-NOV-14	Finding:	1.1
Chemical:	TRICHLOROETHYLENE	Report units:	UG/L
Dlr:	0.5		
Sample date:	17-NOV-14	Finding:	2.
Chemical:	TETRACHLOROETHYLENE	Report units:	UG/L
Dlr:	0.5		
Sample date:	17-NOV-14	Finding:	1.8
Chemical:	URANIUM (PCI/L)	Report units:	PCI/L
Dlr:	1.		
Sample date:	17-NOV-14	Finding:	0.643
Chemical:	GROSS ALPHA COUNTING ERROR	Report units:	PCI/L
Dlr:	0.		
Sample date:	27-OCT-14	Finding:	8.2
Chemical:	NITRATE (AS NO3)	Report units:	MG/L
Dlr:	2.		
Sample date:	27-OCT-14	Finding:	1.6
Chemical:	TETRACHLOROETHYLENE	Report units:	UG/L
Dlr:	0.5		
Sample date:	27-OCT-14	Finding:	0.96
Chemical:	TRICHLOROETHYLENE	Report units:	UG/L
Dlr:	0.5		
Sample date:	09-SEP-14	Finding:	2.4
Chemical:	TETRACHLOROETHYLENE	Report units:	UG/L
Dlr:	0.5		
Sample date:	09-SEP-14	Finding:	0.92
Chemical:	TRICHLOROETHYLENE	Report units:	UG/L
Dlr:	0.5		
Sample date:	09-SEP-14	Finding:	7.7
Chemical:	NITRATE (AS NO3)	Report units:	MG/L
Dlr:	2.		
Sample date:	20-AUG-14	Finding:	0.81
Chemical:	TRICHLOROETHYLENE	Report units:	UG/L
Dlr:	0.5		
Sample date:	20-AUG-14	Finding:	1.9
Chemical:	TETRACHLOROETHYLENE	Report units:	UG/L
Dlr:	0.5		
Sample date:	20-AUG-14	Finding:	8.
Chemical:	NITRATE (AS NO3)	Report units:	MG/L
Dlr:	2.		

Sample date:	07-AUG-14	Finding:	8.1
Chemical:	NITRATE (AS NO3)	Report units:	MG/L
Dlr:	2.		
Sample date:	07-AUG-14	Finding:	280.
Chemical:	TOTAL DISSOLVED SOLIDS	Report units:	MG/L
Dlr:	0.		
Sample date:	07-AUG-14	Finding:	0.83
Chemical:	TRICHLOROETHYLENE	Report units:	UG/L
Dlr:	0.5		
Sample date:	07-AUG-14	Finding:	1.9
Chemical:	TETRACHLOROETHYLENE	Report units:	UG/L
Dlr:	0.5		
Sample date:	07-AUG-14	Finding:	130.
Chemical:	BARIUM	Report units:	UG/L
Dlr:	100.		
Sample date:	07-AUG-14	Finding:	0.31
Chemical:	FLUORIDE (F) (NATURAL-SOURCE)	Report units:	MG/L
Dlr:	0.1		
Sample date:	17-JUL-14	Finding:	0.86
Chemical:	TRICHLOROETHYLENE	Report units:	UG/L
Dlr:	0.5		
Sample date:	17-JUL-14	Finding:	2.
Chemical:	TETRACHLOROETHYLENE	Report units:	UG/L
Dlr:	0.5		
Sample date:	17-JUL-14	Finding:	7.9
Chemical:	NITRATE (AS NO3)	Report units:	MG/L
Dlr:	2.		
Sample date:	10-JUN-14	Finding:	0.77
Chemical:	TRICHLOROETHYLENE	Report units:	UG/L
Dlr:	0.5		
Sample date:	10-JUN-14	Finding:	1.6
Chemical:	TETRACHLOROETHYLENE	Report units:	UG/L
Dlr:	0.5		
Sample date:	10-JUN-14	Finding:	8.5
Chemical:	NITRATE (AS NO3)	Report units:	MG/L
Dlr:	2.		
Sample date:	13-MAY-14	Finding:	9.
Chemical:	NITRATE (AS NO3)	Report units:	MG/L
Dlr:	2.		
Sample date:	13-MAY-14	Finding:	0.73
Chemical:	TRICHLOROETHYLENE	Report units:	UG/L
Dlr:	0.5		
Sample date:	13-MAY-14	Finding:	1.3
Chemical:	TETRACHLOROETHYLENE	Report units:	UG/L
Dlr:	0.5		
Sample date:	01-MAY-14	Finding:	6.3
Chemical:	NITRATE (AS NO3)	Report units:	MG/L

Dlr:	2.		
Sample date:	01-MAY-14	Finding:	1.4
Chemical:	TETRACHLOROETHYLENE	Report units:	UG/L
Dlr:	0.5		
Sample date:	01-MAY-14	Finding:	0.6
Chemical:	TRICHLOROETHYLENE	Report units:	UG/L
Dlr:	0.5		
Sample date:	30-APR-14	Finding:	1.6
Chemical:	TETRACHLOROETHYLENE	Report units:	UG/L
Dlr:	0.5		
Sample date:	30-APR-14	Finding:	0.66
Chemical:	TRICHLOROETHYLENE	Report units:	UG/L
Dlr:	0.5		
Sample date:	30-APR-14	Finding:	8.9
Chemical:	NITRATE (AS NO3)	Report units:	MG/L
Dlr:	2.		
Sample date:	04-NOV-13	Finding:	1.
Chemical:	TETRACHLOROETHYLENE	Report units:	UG/L
Dlr:	0.5		
Sample date:	04-NOV-13	Finding:	5.9
Chemical:	NITRATE (AS NO3)	Report units:	MG/L
Dlr:	2.		
Sample date:	04-NOV-13	Finding:	1.3
Chemical:	TETRACHLOROETHYLENE	Report units:	UG/L
Dlr:	0.5		
Sample date:	04-NOV-13	Finding:	0.64
Chemical:	TRICHLOROETHYLENE	Report units:	UG/L
Dlr:	0.5		
Sample date:	04-NOV-13	Finding:	7.9
Chemical:	NITRATE (AS NO3)	Report units:	MG/L
Dlr:	2.		
Sample date:	15-OCT-13	Finding:	0.75
Chemical:	TRICHLOROETHYLENE	Report units:	UG/L
Dlr:	0.5		
Sample date:	15-OCT-13	Finding:	1.6
Chemical:	TETRACHLOROETHYLENE	Report units:	UG/L
Dlr:	0.5		
Sample date:	01-OCT-13	Finding:	8.9
Chemical:	NITRATE (AS NO3)	Report units:	MG/L
Dlr:	2.		
Sample date:	17-SEP-13	Finding:	0.66
Chemical:	TRICHLOROETHYLENE	Report units:	UG/L
Dlr:	0.5		
Sample date:	17-SEP-13	Finding:	1.5
Chemical:	TETRACHLOROETHYLENE	Report units:	UG/L
Dlr:	0.5		

Sample date:	04-SEP-13	Finding:	9.2
Chemical:	NITRATE (AS NO3)	Report units:	MG/L
Dlr:	2.		
Sample date:	22-AUG-13	Finding:	8.2
Chemical:	NITRATE (AS NO3)	Report units:	MG/L
Dlr:	2.		
Sample date:	22-AUG-13	Finding:	0.56
Chemical:	TRICHLOROETHYLENE	Report units:	UG/L
Dlr:	0.5		
Sample date:	22-AUG-13	Finding:	1.3
Chemical:	TETRACHLOROETHYLENE	Report units:	UG/L
Dlr:	0.5		
Sample date:	15-AUG-13	Finding:	0.52
Chemical:	TRICHLOROETHYLENE	Report units:	UG/L
Dlr:	0.5		
Sample date:	15-AUG-13	Finding:	260.
Chemical:	TOTAL DISSOLVED SOLIDS	Report units:	MG/L
Dlr:	0.		
Sample date:	15-AUG-13	Finding:	8.6
Chemical:	NITRATE (AS NO3)	Report units:	MG/L
Dlr:	2.		
Sample date:	15-AUG-13	Finding:	1.1
Chemical:	TETRACHLOROETHYLENE	Report units:	UG/L
Dlr:	0.5		
Sample date:	22-JUL-13	Finding:	0.98
Chemical:	TETRACHLOROETHYLENE	Report units:	UG/L
Dlr:	0.5		
Sample date:	22-JUL-13	Finding:	8.9
Chemical:	NITRATE (AS NO3)	Report units:	MG/L
Dlr:	2.		
Sample date:	18-JUN-13	Finding:	0.94
Chemical:	TETRACHLOROETHYLENE	Report units:	UG/L
Dlr:	0.5		
Sample date:	18-JUN-13	Finding:	8.8
Chemical:	NITRATE (AS NO3)	Report units:	MG/L
Dlr:	2.		
Sample date:	30-MAY-13	Finding:	7.9
Chemical:	NITRATE (AS NO3)	Report units:	MG/L
Dlr:	2.		
Sample date:	30-MAY-13	Finding:	0.81
Chemical:	TETRACHLOROETHYLENE	Report units:	UG/L
Dlr:	0.5		
Sample date:	22-MAY-13	Finding:	0.81
Chemical:	TETRACHLOROETHYLENE	Report units:	UG/L
Dlr:	0.5		
Sample date:	22-MAY-13	Finding:	8.9
Chemical:	NITRATE (AS NO3)	Report units:	MG/L

Dlr:	2.		
Sample date:	16-APR-13	Finding:	8.6
Chemical:	NITRATE (AS NO3)	Report units:	MG/L
Dlr:	2.		
Sample date:	16-APR-13	Finding:	0.84
Chemical:	TETRACHLOROETHYLENE	Report units:	UG/L
Dlr:	0.5		
Sample date:	12-MAR-13	Finding:	0.77
Chemical:	TETRACHLOROETHYLENE	Report units:	UG/L
Dlr:	0.5		
Sample date:	12-MAR-13	Finding:	8.8
Chemical:	NITRATE (AS NO3)	Report units:	MG/L
Dlr:	2.		
Sample date:	11-MAR-13	Finding:	0.71
Chemical:	TETRACHLOROETHYLENE	Report units:	UG/L
Dlr:	0.5		
Sample date:	11-MAR-13	Finding:	9.5
Chemical:	NITRATE (AS NO3)	Report units:	MG/L
Dlr:	2.		
Sample date:	25-FEB-13	Finding:	8.3
Chemical:	NITRATE (AS NO3)	Report units:	MG/L
Dlr:	2.		
Sample date:	25-FEB-13	Finding:	0.61
Chemical:	TETRACHLOROETHYLENE	Report units:	UG/L
Dlr:	0.5		
Sample date:	16-JAN-13	Finding:	7.7
Chemical:	NITRATE (AS NO3)	Report units:	MG/L
Dlr:	2.		
Sample date:	16-JAN-13	Finding:	0.7
Chemical:	TETRACHLOROETHYLENE	Report units:	UG/L
Dlr:	0.5		
Sample date:	27-DEC-12	Finding:	8.2
Chemical:	NITRATE (AS NO3)	Report units:	MG/L
Dlr:	2.		
Sample date:	18-DEC-12	Finding:	8.1
Chemical:	NITRATE (AS NO3)	Report units:	MG/L
Dlr:	2.		
Sample date:	19-NOV-12	Finding:	6.2
Chemical:	NITRATE (AS NO3)	Report units:	MG/L
Dlr:	2.		
Sample date:	11-OCT-12	Finding:	0.6
Chemical:	TETRACHLOROETHYLENE	Report units:	UG/L
Dlr:	0.5		
Sample date:	02-OCT-12	Finding:	0.57
Chemical:	TETRACHLOROETHYLENE	Report units:	UG/L
Dlr:	0.5		

Sample date:	27-SEP-12	Finding:	0.56
Chemical:	TETRACHLOROETHYLENE	Report units:	UG/L
Dlr:	0.5		
Sample date:	18-SEP-12	Finding:	9.9
Chemical:	NITRATE (AS NO3)	Report units:	MG/L
Dlr:	2.		
Sample date:	11-SEP-12	Finding:	0.63
Chemical:	TETRACHLOROETHYLENE	Report units:	UG/L
Dlr:	0.5		
Sample date:	06-SEP-12	Finding:	0.75
Chemical:	TETRACHLOROETHYLENE	Report units:	UG/L
Dlr:	0.5		
Sample date:	29-AUG-12	Finding:	0.71
Chemical:	TETRACHLOROETHYLENE	Report units:	UG/L
Dlr:	0.5		
Sample date:	23-AUG-12	Finding:	0.73
Chemical:	TETRACHLOROETHYLENE	Report units:	UG/L
Dlr:	0.5		
Sample date:	23-AUG-12	Finding:	9.9
Chemical:	NITRATE (AS NO3)	Report units:	MG/L
Dlr:	2.		
Sample date:	22-AUG-12	Finding:	0.68
Chemical:	TETRACHLOROETHYLENE	Report units:	UG/L
Dlr:	0.5		
Sample date:	15-AUG-12	Finding:	0.59
Chemical:	TETRACHLOROETHYLENE	Report units:	UG/L
Dlr:	0.5		
Sample date:	07-AUG-12	Finding:	0.53
Chemical:	TETRACHLOROETHYLENE	Report units:	UG/L
Dlr:	0.5		
Sample date:	10-JUL-12	Finding:	5.6
Chemical:	NITRATE (AS NO3)	Report units:	MG/L
Dlr:	2.		
Sample date:	07-JUN-12	Finding:	9.6
Chemical:	NITRATE (AS NO3)	Report units:	MG/L
Dlr:	2.		
Sample date:	22-MAY-12	Finding:	9.4
Chemical:	NITRATE (AS NO3)	Report units:	MG/L
Dlr:	2.		
Sample date:	11-MAY-12	Finding:	8.7
Chemical:	NITRATE (AS NO3)	Report units:	MG/L
Dlr:	2.		
Sample date:	18-APR-12	Finding:	8.2
Chemical:	NITRATE (AS NO3)	Report units:	MG/L
Dlr:	2.		
Sample date:	23-MAR-12	Finding:	7.6
Chemical:	NITRATE (AS NO3)	Report units:	MG/L

Dlr:	2.		
Sample date:	22-FEB-12	Finding:	7.5
Chemical:	NITRATE (AS NO3)	Report units:	MG/L
Dlr:	2.		
Sample date:	16-FEB-12	Finding:	7.3
Chemical:	NITRATE (AS NO3)	Report units:	MG/L
Dlr:	2.		
Sample date:	18-JAN-12	Finding:	6.9
Chemical:	NITRATE (AS NO3)	Report units:	MG/L
Dlr:	2.		

D23
SSW **CA WELLS 1249**
1/4 - 1/2 Mile
Lower

Seq:	1249	Prim sta c:	01S/10W-07A06 S
Frds no:	1910009001	County:	19
District:	07	User id:	4TH
System no:	1910009	Water type:	G
Source nam:	WELL 01 MAIN ST. EAST - TREATED	Station ty:	WELL/AMBNT/MUN/INTAKE/SUPPLY
Latitude:	340600.0	Longitude:	1175800.0
Precision:	8	Status:	AT
Comment 1:	Not Reported	Comment 2:	Not Reported
Comment 3:	Not Reported	Comment 4:	Not Reported
Comment 5:	Not Reported	Comment 6:	Not Reported
Comment 7:	Not Reported		
System no:	1910009	System nam:	Valley County Water Dist.
Hqname:	Not Reported	Address:	14521 E RAMONA BLD
City:	BALDWIN PARK	State:	CA
Zip:	91706	Zip ext:	Not Reported
Pop serv:	45000	Connection:	11664
Area serve:	BALDWIN PARK		
Sample date:	13-FEB-18	Finding:	1.8
Chemical:	NITRATE (AS N)	Report units:	MG/L
Dlr:	0.4		
Sample date:	13-FEB-18	Finding:	0.96
Chemical:	TETRACHLOROETHYLENE	Report units:	UG/L
Dlr:	0.5		
Sample date:	12-FEB-18	Finding:	1.7
Chemical:	NITRATE (AS N)	Report units:	MG/L
Dlr:	0.4		
Sample date:	12-FEB-18	Finding:	0.96
Chemical:	TETRACHLOROETHYLENE	Report units:	UG/L
Dlr:	0.5		
Sample date:	16-JAN-18	Finding:	0.98
Chemical:	TETRACHLOROETHYLENE	Report units:	UG/L
Dlr:	0.5		
Sample date:	16-JAN-18	Finding:	1.8
Chemical:	NITRATE (AS N)	Report units:	MG/L
Dlr:	0.4		

Sample date:	19-DEC-17	Finding:	1.
Chemical:	TETRACHLOROETHYLENE	Report units:	UG/L
Dlr:	0.5		
Sample date:	13-DEC-17	Finding:	1.8
Chemical:	NITRATE (AS N)	Report units:	MG/L
Dlr:	0.4		
Sample date:	21-NOV-17	Finding:	0.9
Chemical:	TETRACHLOROETHYLENE	Report units:	UG/L
Dlr:	0.5		
Sample date:	21-NOV-17	Finding:	1.4
Chemical:	NITRATE (AS N)	Report units:	MG/L
Dlr:	0.4		
Sample date:	03-NOV-17	Finding:	1.9
Chemical:	URANIUM (PCI/L)	Report units:	PCI/L
Dlr:	1.		
Sample date:	03-NOV-17	Finding:	0.85
Chemical:	TETRACHLOROETHYLENE	Report units:	UG/L
Dlr:	0.5		
Sample date:	03-NOV-17	Finding:	1.8
Chemical:	NITRATE (AS N)	Report units:	MG/L
Dlr:	0.4		
Sample date:	16-OCT-17	Finding:	0.83
Chemical:	TETRACHLOROETHYLENE	Report units:	UG/L
Dlr:	0.5		
Sample date:	10-OCT-17	Finding:	0.79
Chemical:	NITRATE (AS N)	Report units:	MG/L
Dlr:	0.4		
Sample date:	26-SEP-17	Finding:	1.2
Chemical:	TETRACHLOROETHYLENE	Report units:	UG/L
Dlr:	0.5		
Sample date:	26-SEP-17	Finding:	1.8
Chemical:	NITRATE (AS N)	Report units:	MG/L
Dlr:	0.4		
Sample date:	29-AUG-17	Finding:	0.53
Chemical:	TRICHLOROETHYLENE	Report units:	UG/L
Dlr:	0.5		
Sample date:	29-AUG-17	Finding:	290.
Chemical:	TOTAL DISSOLVED SOLIDS	Report units:	MG/L
Dlr:	0.		
Sample date:	29-AUG-17	Finding:	1.6
Chemical:	TETRACHLOROETHYLENE	Report units:	UG/L
Dlr:	0.5		
Sample date:	29-AUG-17	Finding:	150.
Chemical:	BARIUM	Report units:	UG/L
Dlr:	100.		
Sample date:	29-AUG-17	Finding:	2.2
Chemical:	NITRATE (AS N)	Report units:	MG/L

Dlr:	0.4		
Sample date:	29-AUG-17	Finding:	0.26
Chemical:	FLUORIDE (F) (NATURAL-SOURCE)	Report units:	MG/L
Dlr:	0.1		
Sample date:	24-AUG-17	Finding:	1.4
Chemical:	TETRACHLOROETHYLENE	Report units:	UG/L
Dlr:	0.5		
Sample date:	24-AUG-17	Finding:	2.1
Chemical:	NITRATE (AS N)	Report units:	MG/L
Dlr:	0.4		
Sample date:	19-JUL-17	Finding:	2.2
Chemical:	NITRATE (AS N)	Report units:	MG/L
Dlr:	0.4		
Sample date:	19-JUL-17	Finding:	0.52
Chemical:	TRICHLOROETHYLENE	Report units:	UG/L
Dlr:	0.5		
Sample date:	19-JUL-17	Finding:	1.5
Chemical:	TETRACHLOROETHYLENE	Report units:	UG/L
Dlr:	0.5		
Sample date:	22-JUN-17	Finding:	1.2
Chemical:	TETRACHLOROETHYLENE	Report units:	UG/L
Dlr:	0.5		
Sample date:	22-JUN-17	Finding:	2.1
Chemical:	NITRATE (AS N)	Report units:	MG/L
Dlr:	0.4		
Sample date:	22-JUN-17	Finding:	2.2
Chemical:	NITRATE (AS N)	Report units:	MG/L
Dlr:	0.4		
Sample date:	13-JUN-17	Finding:	0.54
Chemical:	TRICHLOROETHYLENE	Report units:	UG/L
Dlr:	0.5		
Sample date:	13-JUN-17	Finding:	1.7
Chemical:	TETRACHLOROETHYLENE	Report units:	UG/L
Dlr:	0.5		
Sample date:	15-MAY-17	Finding:	1.5
Chemical:	TETRACHLOROETHYLENE	Report units:	UG/L
Dlr:	0.5		
Sample date:	15-MAY-17	Finding:	2.2
Chemical:	NITRATE (AS N)	Report units:	MG/L
Dlr:	0.4		
Sample date:	25-APR-17	Finding:	0.78
Chemical:	TRICHLOROETHYLENE	Report units:	UG/L
Dlr:	0.5		
Sample date:	25-APR-17	Finding:	2.
Chemical:	TETRACHLOROETHYLENE	Report units:	UG/L
Dlr:	0.5		

Sample date:	25-APR-17	Finding:	1.9
Chemical:	NITRATE (AS N)	Report units:	MG/L
Dlr:	0.4		
Sample date:	25-APR-17	Finding:	0.97
Chemical:	DICHLOROMETHANE	Report units:	UG/L
Dlr:	0.5		
Sample date:	21-MAR-17	Finding:	2.
Chemical:	NITRATE (AS N)	Report units:	MG/L
Dlr:	0.4		
Sample date:	21-MAR-17	Finding:	1.2
Chemical:	TETRACHLOROETHYLENE	Report units:	UG/L
Dlr:	0.5		
Sample date:	02-MAR-17	Finding:	1.1
Chemical:	TETRACHLOROETHYLENE	Report units:	UG/L
Dlr:	0.5		
Sample date:	02-MAR-17	Finding:	1.3
Chemical:	NITRATE (AS N)	Report units:	MG/L
Dlr:	0.4		
Sample date:	22-FEB-17	Finding:	1.4
Chemical:	TETRACHLOROETHYLENE	Report units:	UG/L
Dlr:	0.5		
Sample date:	22-FEB-17	Finding:	0.53
Chemical:	TRICHLOROETHYLENE	Report units:	UG/L
Dlr:	0.5		
Sample date:	22-FEB-17	Finding:	2.
Chemical:	NITRATE (AS N)	Report units:	MG/L
Dlr:	0.4		
Sample date:	18-JAN-17	Finding:	1.2
Chemical:	TETRACHLOROETHYLENE	Report units:	UG/L
Dlr:	0.5		
Sample date:	18-JAN-17	Finding:	2.1
Chemical:	NITRATE (AS N)	Report units:	MG/L
Dlr:	0.4		
Sample date:	21-DEC-16	Finding:	1.3
Chemical:	TETRACHLOROETHYLENE	Report units:	UG/L
Dlr:	0.5		
Sample date:	21-DEC-16	Finding:	0.51
Chemical:	TRICHLOROETHYLENE	Report units:	UG/L
Dlr:	0.5		
Sample date:	21-DEC-16	Finding:	2.1
Chemical:	NITRATE (AS N)	Report units:	MG/L
Dlr:	0.4		
Sample date:	16-NOV-16	Finding:	0.53
Chemical:	TRICHLOROETHYLENE	Report units:	UG/L
Dlr:	0.5		
Sample date:	16-NOV-16	Finding:	2.2
Chemical:	NITRATE (AS N)	Report units:	MG/L

Dlr:	0.4		
Sample date:	16-NOV-16	Finding:	1.5
Chemical:	TETRACHLOROETHYLENE	Report units:	UG/L
Dlr:	0.5		
Sample date:	11-OCT-16	Finding:	1.
Chemical:	TRICHLOROETHYLENE	Report units:	UG/L
Dlr:	0.5		
Sample date:	11-OCT-16	Finding:	2.7
Chemical:	TETRACHLOROETHYLENE	Report units:	UG/L
Dlr:	0.5		
Sample date:	11-OCT-16	Finding:	1.5
Chemical:	NITRATE (AS N)	Report units:	MG/L
Dlr:	0.4		
Sample date:	21-SEP-16	Finding:	2.3
Chemical:	NITRATE (AS N)	Report units:	MG/L
Dlr:	0.4		
Sample date:	21-SEP-16	Finding:	0.81
Chemical:	TRICHLOROETHYLENE	Report units:	UG/L
Dlr:	0.5		
Sample date:	21-SEP-16	Finding:	2.3
Chemical:	TETRACHLOROETHYLENE	Report units:	UG/L
Dlr:	0.5		
Sample date:	23-AUG-16	Finding:	2.7
Chemical:	TETRACHLOROETHYLENE	Report units:	UG/L
Dlr:	0.5		
Sample date:	23-AUG-16	Finding:	2.3
Chemical:	NITRATE (AS N)	Report units:	MG/L
Dlr:	0.4		
Sample date:	23-AUG-16	Finding:	0.97
Chemical:	TRICHLOROETHYLENE	Report units:	UG/L
Dlr:	0.5		
Sample date:	05-AUG-16	Finding:	270.
Chemical:	TOTAL DISSOLVED SOLIDS	Report units:	MG/L
Dlr:	0.		
Sample date:	05-AUG-16	Finding:	1.6
Chemical:	TRICHLOROETHYLENE	Report units:	UG/L
Dlr:	0.5		
Sample date:	05-AUG-16	Finding:	3.5
Chemical:	TETRACHLOROETHYLENE	Report units:	UG/L
Dlr:	0.5		
Sample date:	05-AUG-16	Finding:	2.2
Chemical:	NITRATE (AS N)	Report units:	MG/L
Dlr:	0.4		
Sample date:	25-JUL-16	Finding:	2.4
Chemical:	NITRATE (AS N)	Report units:	MG/L
Dlr:	0.4		

Sample date:	25-JUL-16	Finding:	1.1
Chemical:	TRICHLOROETHYLENE	Report units:	UG/L
Dlr:	0.5		
Sample date:	25-JUL-16	Finding:	3.2
Chemical:	TETRACHLOROETHYLENE	Report units:	UG/L
Dlr:	0.5		
Sample date:	27-JUN-16	Finding:	2.4
Chemical:	NITRATE (AS N)	Report units:	MG/L
Dlr:	0.4		
Sample date:	15-JUN-16	Finding:	3.7
Chemical:	TETRACHLOROETHYLENE	Report units:	UG/L
Dlr:	0.5		
Sample date:	15-JUN-16	Finding:	1.4
Chemical:	TRICHLOROETHYLENE	Report units:	UG/L
Dlr:	0.5		
Sample date:	17-MAY-16	Finding:	2.4
Chemical:	TETRACHLOROETHYLENE	Report units:	UG/L
Dlr:	0.5		
Sample date:	17-MAY-16	Finding:	1.1
Chemical:	TRICHLOROETHYLENE	Report units:	UG/L
Dlr:	0.5		
Sample date:	17-MAY-16	Finding:	2.4
Chemical:	NITRATE (AS N)	Report units:	MG/L
Dlr:	0.4		
Sample date:	21-APR-16	Finding:	2.9
Chemical:	TETRACHLOROETHYLENE	Report units:	UG/L
Dlr:	0.5		
Sample date:	21-APR-16	Finding:	2.5
Chemical:	NITRATE (AS N)	Report units:	MG/L
Dlr:	0.4		
Sample date:	21-APR-16	Finding:	1.1
Chemical:	TRICHLOROETHYLENE	Report units:	UG/L
Dlr:	0.5		
Sample date:	15-MAR-16	Finding:	2.3
Chemical:	TETRACHLOROETHYLENE	Report units:	UG/L
Dlr:	0.5		
Sample date:	15-MAR-16	Finding:	0.95
Chemical:	TRICHLOROETHYLENE	Report units:	UG/L
Dlr:	0.5		
Sample date:	15-MAR-16	Finding:	2.3
Chemical:	NITRATE (AS N)	Report units:	MG/L
Dlr:	0.4		
Sample date:	23-FEB-16	Finding:	0.83
Chemical:	TRICHLOROETHYLENE	Report units:	UG/L
Dlr:	0.5		
Sample date:	23-FEB-16	Finding:	2.5
Chemical:	NITRATE (AS N)	Report units:	MG/L

Dlr:	0.4		
Sample date:	23-FEB-16	Finding:	2.5
Chemical:	TETRACHLOROETHYLENE	Report units:	UG/L
Dlr:	0.5		
Sample date:	10-FEB-16	Finding:	0.89
Chemical:	TRICHLOROETHYLENE	Report units:	UG/L
Dlr:	0.5		
Sample date:	10-FEB-16	Finding:	2.4
Chemical:	NITRATE (AS N)	Report units:	MG/L
Dlr:	0.4		
Sample date:	10-FEB-16	Finding:	2.1
Chemical:	TETRACHLOROETHYLENE	Report units:	UG/L
Dlr:	0.5		
Sample date:	19-JAN-16	Finding:	2.3
Chemical:	TETRACHLOROETHYLENE	Report units:	UG/L
Dlr:	0.5		
Sample date:	19-JAN-16	Finding:	0.95
Chemical:	TRICHLOROETHYLENE	Report units:	UG/L
Dlr:	0.5		
Sample date:	19-JAN-16	Finding:	2.5
Chemical:	NITRATE (AS N)	Report units:	MG/L
Dlr:	0.4		
Sample date:	14-DEC-15	Finding:	3.1
Chemical:	TETRACHLOROETHYLENE	Report units:	UG/L
Dlr:	0.5		
Sample date:	14-DEC-15	Finding:	1.2
Chemical:	TRICHLOROETHYLENE	Report units:	UG/L
Dlr:	0.5		
Sample date:	18-NOV-15	Finding:	2.4
Chemical:	NITRATE (AS N)	Report units:	MG/L
Dlr:	0.4		
Sample date:	18-NOV-15	Finding:	1.
Chemical:	TRICHLOROETHYLENE	Report units:	UG/L
Dlr:	0.5		
Sample date:	18-NOV-15	Finding:	2.7
Chemical:	TETRACHLOROETHYLENE	Report units:	UG/L
Dlr:	0.5		
Sample date:	03-NOV-15	Finding:	1.1
Chemical:	TRICHLOROETHYLENE	Report units:	UG/L
Dlr:	0.5		
Sample date:	03-NOV-15	Finding:	2.9
Chemical:	TETRACHLOROETHYLENE	Report units:	UG/L
Dlr:	0.5		
Sample date:	26-OCT-15	Finding:	0.8
Chemical:	TRICHLOROETHYLENE	Report units:	UG/L
Dlr:	0.5		

Sample date:	26-OCT-15	Finding:	2.8
Chemical:	TETRACHLOROETHYLENE	Report units:	UG/L
Dlr:	0.5		
Sample date:	16-SEP-15	Finding:	0.78
Chemical:	TRICHLOROETHYLENE	Report units:	UG/L
Dlr:	0.5		
Sample date:	16-SEP-15	Finding:	1.7
Chemical:	TETRACHLOROETHYLENE	Report units:	UG/L
Dlr:	0.5		
Sample date:	19-AUG-15	Finding:	0.76
Chemical:	TRICHLOROETHYLENE	Report units:	UG/L
Dlr:	0.5		
Sample date:	19-AUG-15	Finding:	2.2
Chemical:	TETRACHLOROETHYLENE	Report units:	UG/L
Dlr:	0.5		
Sample date:	18-AUG-15	Finding:	1.7
Chemical:	TETRACHLOROETHYLENE	Report units:	UG/L
Dlr:	0.5		
Sample date:	18-AUG-15	Finding:	0.68
Chemical:	TRICHLOROETHYLENE	Report units:	UG/L
Dlr:	0.5		
Sample date:	22-JUL-15	Finding:	2.
Chemical:	TETRACHLOROETHYLENE	Report units:	UG/L
Dlr:	0.5		
Sample date:	22-JUL-15	Finding:	0.69
Chemical:	TRICHLOROETHYLENE	Report units:	UG/L
Dlr:	0.5		
Sample date:	17-JUN-15	Finding:	0.71
Chemical:	TRICHLOROETHYLENE	Report units:	UG/L
Dlr:	0.5		
Sample date:	17-JUN-15	Finding:	1.6
Chemical:	TETRACHLOROETHYLENE	Report units:	UG/L
Dlr:	0.5		
Sample date:	19-MAY-15	Finding:	0.82
Chemical:	TRICHLOROETHYLENE	Report units:	UG/L
Dlr:	0.5		
Sample date:	19-MAY-15	Finding:	1.7
Chemical:	TETRACHLOROETHYLENE	Report units:	UG/L
Dlr:	0.5		
Sample date:	14-APR-15	Finding:	9.6
Chemical:	NITRATE (AS NO3)	Report units:	MG/L
Dlr:	2.		
Sample date:	14-APR-15	Finding:	0.85
Chemical:	TRICHLOROETHYLENE	Report units:	UG/L
Dlr:	0.5		
Sample date:	14-APR-15	Finding:	2.2
Chemical:	TETRACHLOROETHYLENE	Report units:	UG/L

Dlr:	0.5		
Sample date:	25-MAR-15	Finding:	0.65
Chemical:	TRICHLOROETHYLENE	Report units:	UG/L
Dlr:	0.5		
Sample date:	25-MAR-15	Finding:	1.7
Chemical:	TETRACHLOROETHYLENE	Report units:	UG/L
Dlr:	0.5		
Sample date:	04-MAR-15	Finding:	62.8
Chemical:	CALCIUM	Report units:	MG/L
Dlr:	0.		
Sample date:	04-MAR-15	Finding:	12.2
Chemical:	MAGNESIUM	Report units:	MG/L
Dlr:	0.		
Sample date:	04-MAR-15	Finding:	14.
Chemical:	SODIUM	Report units:	MG/L
Dlr:	0.		
Sample date:	04-MAR-15	Finding:	3.8
Chemical:	POTASSIUM	Report units:	MG/L
Dlr:	0.		
Sample date:	04-MAR-15	Finding:	24.
Chemical:	CHLORIDE	Report units:	MG/L
Dlr:	0.		
Sample date:	04-MAR-15	Finding:	31.
Chemical:	SULFATE	Report units:	MG/L
Dlr:	0.5		
Sample date:	04-MAR-15	Finding:	0.26
Chemical:	FLUORIDE (F) (NATURAL-SOURCE)	Report units:	MG/L
Dlr:	0.1		
Sample date:	04-MAR-15	Finding:	140.
Chemical:	BARIUM	Report units:	UG/L
Dlr:	100.		
Sample date:	04-MAR-15	Finding:	280.
Chemical:	TOTAL DISSOLVED SOLIDS	Report units:	MG/L
Dlr:	0.		
Sample date:	04-MAR-15	Finding:	1.14
Chemical:	LANGELIER INDEX @ 60 C	Report units:	Not Reported
Dlr:	0.		
Sample date:	04-MAR-15	Finding:	0.616
Chemical:	LANGELIER INDEX AT SOURCE TEMP.	Report units:	Not Reported
Dlr:	0.		
Sample date:	04-MAR-15	Finding:	2100.
Chemical:	NITRATE + NITRITE (AS N)	Report units:	MG/L
Dlr:	0.4		
Sample date:	04-MAR-15	Finding:	210.
Chemical:	HARDNESS (TOTAL) AS CACO3	Report units:	MG/L
Dlr:	0.		

Sample date:	04-MAR-15	Finding:	220.
Chemical:	BICARBONATE ALKALINITY	Report units:	MG/L
Dlr:	0.		
Sample date:	04-MAR-15	Finding:	180.
Chemical:	ALKALINITY (TOTAL) AS CACO3	Report units:	MG/L
Dlr:	0.		
Sample date:	04-MAR-15	Finding:	7.98
Chemical:	PH, LABORATORY	Report units:	Not Reported
Dlr:	0.		
Sample date:	04-MAR-15	Finding:	490.
Chemical:	SPECIFIC CONDUCTANCE	Report units:	US
Dlr:	0.		
Sample date:	19-FEB-15	Finding:	0.55
Chemical:	TRICHLOROETHYLENE	Report units:	UG/L
Dlr:	0.5		
Sample date:	19-FEB-15	Finding:	1.3
Chemical:	TETRACHLOROETHYLENE	Report units:	UG/L
Dlr:	0.5		
Sample date:	19-FEB-15	Finding:	9.9
Chemical:	NITRATE (AS NO3)	Report units:	MG/L
Dlr:	2.		
Sample date:	21-JAN-15	Finding:	1.
Chemical:	TETRACHLOROETHYLENE	Report units:	UG/L
Dlr:	0.5		
Sample date:	22-DEC-14	Finding:	1.1
Chemical:	TETRACHLOROETHYLENE	Report units:	UG/L
Dlr:	0.5		
Sample date:	17-NOV-14	Finding:	1.
Chemical:	GROSS ALPHA MDA95	Report units:	PCI/L
Dlr:	0.		
Sample date:	17-NOV-14	Finding:	0.712
Chemical:	GROSS ALPHA COUNTING ERROR	Report units:	PCI/L
Dlr:	0.		
Sample date:	17-NOV-14	Finding:	3.6
Chemical:	GROSS ALPHA	Report units:	PCI/L
Dlr:	3.		
Sample date:	17-NOV-14	Finding:	0.47
Chemical:	RADIUM, TOTAL, MDA95-NTNC ONLY, BY 903.0		
Report units:	PCI/L	Dlr:	0.
Sample date:	17-NOV-14	Finding:	0.143
Chemical:	RA-226 OR TOTAL RA BY 903.0 C.E.	Report units:	PCI/L
Dlr:	0.		
Sample date:	17-NOV-14	Finding:	0.2
Chemical:	RADIUM 228 MDA95	Report units:	PCI/L
Dlr:	0.		
Sample date:	17-NOV-14	Finding:	0.65
Chemical:	RADIUM 228 COUNTING ERROR	Report units:	PCI/L

Dlr:	0.		
Sample date:	17-NOV-14	Finding:	9.2
Chemical:	NITRATE (AS NO3)	Report units:	MG/L
Dlr:	2.		
Sample date:	17-NOV-14	Finding:	9.7
Chemical:	NITRATE (AS NO3)	Report units:	MG/L
Dlr:	2.		
Sample date:	17-NOV-14	Finding:	0.9
Chemical:	TETRACHLOROETHYLENE	Report units:	UG/L
Dlr:	0.5		
Sample date:	17-NOV-14	Finding:	0.88
Chemical:	TETRACHLOROETHYLENE	Report units:	UG/L
Dlr:	0.5		
Sample date:	27-OCT-14	Finding:	0.71
Chemical:	TETRACHLOROETHYLENE	Report units:	UG/L
Dlr:	0.5		
Sample date:	27-OCT-14	Finding:	9.5
Chemical:	NITRATE (AS NO3)	Report units:	MG/L
Dlr:	2.		
Sample date:	15-SEP-14	Finding:	0.85
Chemical:	TETRACHLOROETHYLENE	Report units:	UG/L
Dlr:	0.5		
Sample date:	09-SEP-14	Finding:	9.1
Chemical:	NITRATE (AS NO3)	Report units:	MG/L
Dlr:	2.		
Sample date:	19-AUG-14	Finding:	8.7
Chemical:	NITRATE (AS NO3)	Report units:	MG/L
Dlr:	2.		
Sample date:	19-AUG-14	Finding:	0.88
Chemical:	TETRACHLOROETHYLENE	Report units:	UG/L
Dlr:	0.5		
Sample date:	07-AUG-14	Finding:	9.3
Chemical:	NITRATE (AS NO3)	Report units:	MG/L
Dlr:	2.		
Sample date:	07-AUG-14	Finding:	280.
Chemical:	TOTAL DISSOLVED SOLIDS	Report units:	MG/L
Dlr:	0.		
Sample date:	07-AUG-14	Finding:	140.
Chemical:	BARIUM	Report units:	UG/L
Dlr:	100.		
Sample date:	07-AUG-14	Finding:	2.1
Chemical:	ARSENIC	Report units:	UG/L
Dlr:	2.		
Sample date:	07-AUG-14	Finding:	0.31
Chemical:	FLUORIDE (F) (NATURAL-SOURCE)	Report units:	MG/L
Dlr:	0.1		

Sample date:	07-AUG-14	Finding:	0.82
Chemical:	TETRACHLOROETHYLENE	Report units:	UG/L
Dlr:	0.5		
Sample date:	17-JUL-14	Finding:	1.1
Chemical:	TETRACHLOROETHYLENE	Report units:	UG/L
Dlr:	0.5		
Sample date:	17-JUL-14	Finding:	9.7
Chemical:	NITRATE (AS NO3)	Report units:	MG/L
Dlr:	2.		
Sample date:	10-JUN-14	Finding:	0.62
Chemical:	TETRACHLOROETHYLENE	Report units:	UG/L
Dlr:	0.5		
Sample date:	10-JUN-14	Finding:	9.
Chemical:	NITRATE (AS NO3)	Report units:	MG/L
Dlr:	2.		
Sample date:	13-MAY-14	Finding:	8.8
Chemical:	NITRATE (AS NO3)	Report units:	MG/L
Dlr:	2.		
Sample date:	01-MAY-14	Finding:	0.73
Chemical:	TETRACHLOROETHYLENE	Report units:	UG/L
Dlr:	0.5		
Sample date:	01-MAY-14	Finding:	9.
Chemical:	NITRATE (AS NO3)	Report units:	MG/L
Dlr:	2.		
Sample date:	22-APR-14	Finding:	0.94
Chemical:	TETRACHLOROETHYLENE	Report units:	UG/L
Dlr:	0.5		
Sample date:	22-APR-14	Finding:	8.5
Chemical:	NITRATE (AS NO3)	Report units:	MG/L
Dlr:	2.		
Sample date:	25-MAR-14	Finding:	8.
Chemical:	NITRATE (AS NO3)	Report units:	MG/L
Dlr:	2.		
Sample date:	25-MAR-14	Finding:	0.8
Chemical:	TETRACHLOROETHYLENE	Report units:	UG/L
Dlr:	0.5		
Sample date:	25-FEB-14	Finding:	0.8
Chemical:	TETRACHLOROETHYLENE	Report units:	UG/L
Dlr:	0.5		
Sample date:	25-FEB-14	Finding:	8.2
Chemical:	NITRATE (AS NO3)	Report units:	MG/L
Dlr:	2.		
Sample date:	20-FEB-14	Finding:	7.6
Chemical:	NITRATE (AS NO3)	Report units:	MG/L
Dlr:	2.		
Sample date:	20-FEB-14	Finding:	0.87
Chemical:	TETRACHLOROETHYLENE	Report units:	UG/L

Dlr:	0.5		
Sample date:	23-JAN-14	Finding:	7.5
Chemical:	NITRATE (AS NO3)	Report units:	MG/L
Dlr:	2.		
Sample date:	23-JAN-14	Finding:	0.76
Chemical:	TETRACHLOROETHYLENE	Report units:	UG/L
Dlr:	0.5		
Sample date:	17-DEC-13	Finding:	0.54
Chemical:	TETRACHLOROETHYLENE	Report units:	UG/L
Dlr:	0.5		
Sample date:	17-DEC-13	Finding:	8.
Chemical:	NITRATE (AS NO3)	Report units:	MG/L
Dlr:	2.		
Sample date:	04-NOV-13	Finding:	0.79
Chemical:	TETRACHLOROETHYLENE	Report units:	UG/L
Dlr:	0.5		
Sample date:	04-NOV-13	Finding:	8.2
Chemical:	NITRATE (AS NO3)	Report units:	MG/L
Dlr:	2.		
Sample date:	04-NOV-13	Finding:	0.55
Chemical:	TETRACHLOROETHYLENE	Report units:	UG/L
Dlr:	0.5		
Sample date:	04-NOV-13	Finding:	7.6
Chemical:	NITRATE (AS NO3)	Report units:	MG/L
Dlr:	2.		
Sample date:	15-OCT-13	Finding:	0.7
Chemical:	TETRACHLOROETHYLENE	Report units:	UG/L
Dlr:	0.5		
Sample date:	01-OCT-13	Finding:	9.4
Chemical:	NITRATE (AS NO3)	Report units:	MG/L
Dlr:	2.		
Sample date:	17-SEP-13	Finding:	0.66
Chemical:	TETRACHLOROETHYLENE	Report units:	UG/L
Dlr:	0.5		
Sample date:	04-SEP-13	Finding:	9.8
Chemical:	NITRATE (AS NO3)	Report units:	MG/L
Dlr:	2.		
Sample date:	22-AUG-13	Finding:	0.57
Chemical:	TETRACHLOROETHYLENE	Report units:	UG/L
Dlr:	0.5		
Sample date:	22-AUG-13	Finding:	8.8
Chemical:	NITRATE (AS NO3)	Report units:	MG/L
Dlr:	2.		
Sample date:	22-AUG-13	Finding:	2.e-003
Chemical:	N-NITROSODIMETHYLAMINE (NDMA)	Report units:	UG/L
Dlr:	0.		

Sample date:	15-AUG-13	Finding:	8.6
Chemical:	NITRATE (AS NO3)	Report units:	MG/L
Dlr:	2.		
Sample date:	15-AUG-13	Finding:	230.
Chemical:	TOTAL DISSOLVED SOLIDS	Report units:	MG/L
Dlr:	0.		
Sample date:	22-JUL-13	Finding:	9.
Chemical:	NITRATE (AS NO3)	Report units:	MG/L
Dlr:	2.		
Sample date:	18-JUN-13	Finding:	8.5
Chemical:	NITRATE (AS NO3)	Report units:	MG/L
Dlr:	2.		
Sample date:	30-MAY-13	Finding:	8.
Chemical:	NITRATE (AS NO3)	Report units:	MG/L
Dlr:	2.		
Sample date:	22-MAY-13	Finding:	8.8
Chemical:	NITRATE (AS NO3)	Report units:	MG/L
Dlr:	2.		
Sample date:	16-APR-13	Finding:	8.9
Chemical:	NITRATE (AS NO3)	Report units:	MG/L
Dlr:	2.		
Sample date:	11-MAR-13	Finding:	9.8
Chemical:	NITRATE (AS NO3)	Report units:	MG/L
Dlr:	2.		
Sample date:	25-FEB-13	Finding:	8.8
Chemical:	NITRATE (AS NO3)	Report units:	MG/L
Dlr:	2.		
Sample date:	14-FEB-13	Finding:	8.5
Chemical:	NITRATE (AS NO3)	Report units:	MG/L
Dlr:	2.		
Sample date:	15-JAN-13	Finding:	8.2
Chemical:	NITRATE (AS NO3)	Report units:	MG/L
Dlr:	2.		
Sample date:	18-DEC-12	Finding:	8.7
Chemical:	NITRATE (AS NO3)	Report units:	MG/L
Dlr:	2.		
Sample date:	10-DEC-12	Finding:	7.6
Chemical:	NITRATE (AS NO3)	Report units:	MG/L
Dlr:	2.		
Sample date:	18-SEP-12	Finding:	9.5
Chemical:	NITRATE (AS NO3)	Report units:	MG/L
Dlr:	2.		
Sample date:	10-JUL-12	Finding:	7.8
Chemical:	NITRATE (AS NO3)	Report units:	MG/L
Dlr:	2.		
Sample date:	07-JUN-12	Finding:	9.9
Chemical:	NITRATE (AS NO3)	Report units:	MG/L

Dlr:	2.		
Sample date:	11-MAY-12	Finding:	9.7
Chemical:	NITRATE (AS NO3)	Report units:	MG/L
Dlr:	2.		
Sample date:	18-APR-12	Finding:	9.9
Chemical:	NITRATE (AS NO3)	Report units:	MG/L
Dlr:	2.		
Sample date:	23-MAR-12	Finding:	8.6
Chemical:	NITRATE (AS NO3)	Report units:	MG/L
Dlr:	2.		
Sample date:	22-FEB-12	Finding:	8.2
Chemical:	NITRATE (AS NO3)	Report units:	MG/L
Dlr:	2.		
Sample date:	16-FEB-12	Finding:	8.6
Chemical:	NITRATE (AS NO3)	Report units:	MG/L
Dlr:	2.		
Sample date:	18-JAN-12	Finding:	7.9
Chemical:	NITRATE (AS NO3)	Report units:	MG/L
Dlr:	2.		

24
NW
1/2 - 1 Mile
Higher

CA WELLS **CADWR8000006854**

State Well #:	Not Reported	Station ID:	48923
Well Name:	USGVMWD-1	Well Use:	Observation
Well Type:	Single Well	Well Depth:	400
Basin Name:	San Gabriel Valley	Well Completion Rpt #:	Not Reported

---

25
WNW
1/2 - 1 Mile
Lower

CA WELLS **CADWR0000019281**

Well ID:	01S10W06N001S	Well Type:	UNK
Source:	Department of Water Resources		
Other Name:	01S10W06N001S	GAMA PFAS Testing:	Not Reported
Groundwater Quality Data:	https://gamagroundwater.waterboards.ca.gov/gama/gamamap/public/GamaDataDisplay.asp?dataset=DWR&samp_date=&global_id=&assigned_name=01S10W06N001S&store_num=		
GeoTracker Data:	Not Reported		

26
South
1/2 - 1 Mile
Lower

CA WELLS **CADWR0000004824**

Well ID:	01S10W07K002S	Well Type:	UNK
Source:	Department of Water Resources		
Other Name:	01S10W07K002S	GAMA PFAS Testing:	Not Reported
Groundwater Quality Data:	https://gamagroundwater.waterboards.ca.gov/gama/gamamap/public/GamaDataDisplay.asp?dataset=DWR&samp_date=&global_id=&assigned_name=01S10W07K002S&store_num=		

GeoTracker Data: Not Reported

27
West
1/2 - 1 Mile
Lower

CA WELLS **CADWR8000006833**

State Well #:	Not Reported	Station ID:	48924
Well Name:	USGVMWD-2	Well Use:	Observation
Well Type:	Single Well	Well Depth:	400
Basin Name:	San Gabriel Valley	Well Completion Rpt #:	Not Reported

---

E28
SSW
1/2 - 1 Mile
Lower

CA WELLS **CADWR0000019282**

Well ID:	01S10W07L002S	Well Type:	UNK
Source:	Department of Water Resources		
Other Name:	01S10W07L002S	GAMA PFAS Testing:	Not Reported
Groundwater Quality Data:	https://gamagroundwater.waterboards.ca.gov/gama/gamamap/public/GamaDataDisplay.asp?dataset=DWR&samp_date=&global_id=&assigned_name=01S10W07L002S&store_num=		
GeoTracker Data:	Not Reported		

E29
SSW
1/2 - 1 Mile
Lower

CA WELLS **CADWR0000006054**

Well ID:	01S10W07L003S	Well Type:	UNK
Source:	Department of Water Resources		
Other Name:	01S10W07L003S	GAMA PFAS Testing:	Not Reported
Groundwater Quality Data:	https://gamagroundwater.waterboards.ca.gov/gama/gamamap/public/GamaDataDisplay.asp?dataset=DWR&samp_date=&global_id=&assigned_name=01S10W07L003S&store_num=		
GeoTracker Data:	Not Reported		

F30
ESE
1/2 - 1 Mile
Higher

CA WELLS **1251**

Seq:	1251	Prim sta c:	01S/10W-08A02 S
Frds no:	1910009008	County:	19
District:	07	User id:	4TH
System no:	1910009	Water type:	G
Source nam:	WELL 08 HIGHWAY ARROW - TREATED	Station ty:	WELL/AMBNT/MUN/INTAKE/SUPPLY
Latitude:	340600.0	Longitude:	1175700.0
Precision:	8	Status:	AT
Comment 1:	Not Reported	Comment 2:	Not Reported
Comment 3:	Not Reported	Comment 4:	Not Reported
Comment 5:	Not Reported	Comment 6:	Not Reported
Comment 7:	Not Reported		
System no:	1910009	System nam:	Valley County Water Dist.

Hqname:	Not Reported	Address:	14521 E RAMONA BLD
City:	BALDWIN PARK	State:	CA
Zip:	91706	Zip ext:	Not Reported
Pop serv:	45000	Connection:	11664
Area serve:	BALDWIN PARK		

F31
ESE
1/2 - 1 Mile
Higher

CA WELLS 1252

Seq:	1252	Prim sta c:	01S/10W-08A03 S
Frds no:	1910009007	County:	19
District:	07	User id:	4TH
System no:	1910009	Water type:	G
Source nam:	WELL 07 LANTE STREET - TREATED	Station ty:	WELL/AMBNT/MUN/INTAKE/SUPPLY
Latitude:	340600.0	Longitude:	1175700.0
Precision:	8	Status:	AT
Comment 1:	Not Reported	Comment 2:	Not Reported
Comment 3:	Not Reported	Comment 4:	Not Reported
Comment 5:	Not Reported	Comment 6:	Not Reported
Comment 7:	Not Reported		

System no:	1910009	System nam:	Valley County Water Dist.
Hqname:	Not Reported	Address:	14521 E RAMONA BLD
City:	BALDWIN PARK	State:	CA
Zip:	91706	Zip ext:	Not Reported
Pop serv:	45000	Connection:	11664
Area serve:	BALDWIN PARK		

Sample date:	27-FEB-18	Finding:	0.86
Chemical:	DICHLORODIFLUOROMETHANE (FREON 12)	Report units:	UG/L
Dlr:	0.5		

Sample date:	27-FEB-18	Finding:	5.2
Chemical:	1,1-DICHLOROETHYLENE	Report units:	UG/L
Dlr:	0.5		

Sample date:	27-FEB-18	Finding:	1.4
Chemical:	CIS-1,2-DICHLOROETHYLENE	Report units:	UG/L
Dlr:	0.5		

Sample date:	27-FEB-18	Finding:	69.
Chemical:	TETRACHLOROETHYLENE	Report units:	UG/L
Dlr:	0.5		

Sample date:	27-FEB-18	Finding:	28.
Chemical:	TRICHLOROETHYLENE	Report units:	UG/L
Dlr:	0.5		

Sample date:	14-FEB-18	Finding:	8.9
Chemical:	NITRATE (AS N)	Report units:	MG/L
Dlr:	0.4		

Sample date:	14-FEB-18	Finding:	51.
Chemical:	SULFATE	Report units:	MG/L
Dlr:	0.5		

Sample date:	14-FEB-18	Finding:	2.2e-003
Chemical:	N-NITROSODIMETHYLAMINE (NDMA)	Report units:	UG/L
Dlr:	0.		

Sample date:	14-FEB-18	Finding:	8.9e-003
Chemical:	1,2,3-TRICHLOROPROPANE	Report units:	UG/L
Dlr:	5.e-003		
Sample date:	14-FEB-18	Finding:	1.2
Chemical:	1,4-DIOXANE	Report units:	UG/L
Dlr:	1.		
Sample date:	14-FEB-18	Finding:	6.5
Chemical:	PERCHLORATE	Report units:	UG/L
Dlr:	4.		
Sample date:	13-FEB-18	Finding:	8.3
Chemical:	NITRATE (AS N)	Report units:	MG/L
Dlr:	0.4		
Sample date:	23-JAN-18	Finding:	1.2
Chemical:	CIS-1,2-DICHLOROETHYLENE	Report units:	UG/L
Dlr:	0.5		
Sample date:	23-JAN-18	Finding:	28.
Chemical:	TRICHLOROETHYLENE	Report units:	UG/L
Dlr:	0.5		
Sample date:	23-JAN-18	Finding:	5.7
Chemical:	1,1-DICHLOROETHYLENE	Report units:	UG/L
Dlr:	0.5		
Sample date:	23-JAN-18	Finding:	67.
Chemical:	TETRACHLOROETHYLENE	Report units:	UG/L
Dlr:	0.5		
Sample date:	23-JAN-18	Finding:	1.1
Chemical:	CHLOROFORM (THM)	Report units:	UG/L
Dlr:	1.		
Sample date:	23-JAN-18	Finding:	1.1
Chemical:	DICHLORODIFLUOROMETHANE (FREON 12)	Report units:	UG/L
Dlr:	0.5		
Sample date:	17-JAN-18	Finding:	5.9
Chemical:	PERCHLORATE	Report units:	UG/L
Dlr:	4.		
Sample date:	17-JAN-18	Finding:	7.3e-003
Chemical:	1,2,3-TRICHLOROPROPANE	Report units:	UG/L
Dlr:	5.e-003		
Sample date:	17-JAN-18	Finding:	1.3
Chemical:	CIS-1,2-DICHLOROETHYLENE	Report units:	UG/L
Dlr:	0.5		
Sample date:	17-JAN-18	Finding:	31.
Chemical:	TRICHLOROETHYLENE	Report units:	UG/L
Dlr:	0.5		
Sample date:	17-JAN-18	Finding:	0.92
Chemical:	DICHLORODIFLUOROMETHANE (FREON 12)	Report units:	UG/L
Dlr:	0.5		
Sample date:	17-JAN-18	Finding:	1.4
Chemical:	1,4-DIOXANE	Report units:	UG/L

Dlr:	1.		
Sample date:	17-JAN-18	Finding:	77.
Chemical:	TETRACHLOROETHYLENE	Report units:	UG/L
Dlr:	0.5		
Sample date:	17-JAN-18	Finding:	50.
Chemical:	SULFATE	Report units:	MG/L
Dlr:	0.5		
Sample date:	17-JAN-18	Finding:	9.4
Chemical:	NITRATE (AS N)	Report units:	MG/L
Dlr:	0.4		
Sample date:	17-JAN-18	Finding:	6.1
Chemical:	1,1-DICHLOROETHYLENE	Report units:	UG/L
Dlr:	0.5		
Sample date:	12-DEC-17	Finding:	1.5
Chemical:	1,4-DIOXANE	Report units:	UG/L
Dlr:	1.		
Sample date:	12-DEC-17	Finding:	1.6
Chemical:	CIS-1,2-DICHLOROETHYLENE	Report units:	UG/L
Dlr:	0.5		
Sample date:	12-DEC-17	Finding:	29.
Chemical:	TRICHLOROETHYLENE	Report units:	UG/L
Dlr:	0.5		
Sample date:	12-DEC-17	Finding:	0.93
Chemical:	DICHLORODIFLUOROMETHANE (FREON 12)	Report units:	UG/L
Dlr:	0.5		
Sample date:	12-DEC-17	Finding:	6.6
Chemical:	1,1-DICHLOROETHYLENE	Report units:	UG/L
Dlr:	0.5		
Sample date:	12-DEC-17	Finding:	66.
Chemical:	TETRACHLOROETHYLENE	Report units:	UG/L
Dlr:	0.5		
Sample date:	12-DEC-17	Finding:	1.1
Chemical:	CHLOROFORM (THM)	Report units:	UG/L
Dlr:	1.		
Sample date:	12-DEC-17	Finding:	7.8e-003
Chemical:	1,2,3-TRICHLOROPROPANE	Report units:	UG/L
Dlr:	5.e-003		
Sample date:	20-NOV-17	Finding:	2.1e-003
Chemical:	N-NITROSODIMETHYLAMINE (NDMA)	Report units:	UG/L
Dlr:	0.		
Sample date:	20-NOV-17	Finding:	1.4
Chemical:	1,4-DIOXANE	Report units:	UG/L
Dlr:	1.		
Sample date:	20-NOV-17	Finding:	6.7
Chemical:	PERCHLORATE	Report units:	UG/L
Dlr:	4.		

Sample date:	20-NOV-17	Finding:	7.4e-003
Chemical:	1,2,3-TRICHLOROPROPANE	Report units:	UG/L
Dlr:	5.e-003		
Sample date:	20-NOV-17	Finding:	1.2
Chemical:	CIS-1,2-DICHLOROETHYLENE	Report units:	UG/L
Dlr:	0.5		
Sample date:	20-NOV-17	Finding:	33.
Chemical:	TRICHLOROETHYLENE	Report units:	UG/L
Dlr:	0.5		
Sample date:	20-NOV-17	Finding:	1.2
Chemical:	DICHLORODIFLUOROMETHANE (FREON 12)	Report units:	UG/L
Dlr:	0.5		
Sample date:	20-NOV-17	Finding:	7.
Chemical:	1,1-DICHLOROETHYLENE	Report units:	UG/L
Dlr:	0.5		
Sample date:	20-NOV-17	Finding:	82.
Chemical:	TETRACHLOROETHYLENE	Report units:	UG/L
Dlr:	0.5		
Sample date:	20-NOV-17	Finding:	1.1
Chemical:	CHLOROFORM (THM)	Report units:	UG/L
Dlr:	1.		
Sample date:	20-NOV-17	Finding:	52.
Chemical:	SULFATE	Report units:	MG/L
Dlr:	0.5		
Sample date:	20-NOV-17	Finding:	8.1
Chemical:	NITRATE (AS N)	Report units:	MG/L
Dlr:	0.4		
Sample date:	03-NOV-17	Finding:	8.4
Chemical:	NITRATE (AS N)	Report units:	MG/L
Dlr:	0.4		
Sample date:	23-OCT-17	Finding:	9.2
Chemical:	NITRATE (AS N)	Report units:	MG/L
Dlr:	0.4		
Sample date:	23-OCT-17	Finding:	51.
Chemical:	SULFATE	Report units:	MG/L
Dlr:	0.5		
Sample date:	23-OCT-17	Finding:	1.1
Chemical:	CIS-1,2-DICHLOROETHYLENE	Report units:	UG/L
Dlr:	0.5		
Sample date:	23-OCT-17	Finding:	66.
Chemical:	TETRACHLOROETHYLENE	Report units:	UG/L
Dlr:	0.5		
Sample date:	23-OCT-17	Finding:	7.7e-003
Chemical:	1,2,3-TRICHLOROPROPANE	Report units:	UG/L
Dlr:	5.e-003		
Sample date:	23-OCT-17	Finding:	0.85
Chemical:	DICHLORODIFLUOROMETHANE (FREON 12)	Report units:	UG/L

Dlr:	0.5		
Sample date:	23-OCT-17	Finding:	1.6
Chemical:	1,4-DIOXANE	Report units:	UG/L
Dlr:	1.		
Sample date:	23-OCT-17	Finding:	6.6
Chemical:	PERCHLORATE	Report units:	UG/L
Dlr:	4.		
Sample date:	23-OCT-17	Finding:	26.
Chemical:	TRICHLOROETHYLENE	Report units:	UG/L
Dlr:	0.5		
Sample date:	23-OCT-17	Finding:	5.3
Chemical:	1,1-DICHLOROETHYLENE	Report units:	UG/L
Dlr:	0.5		
Sample date:	13-SEP-17	Finding:	9.9
Chemical:	NITRATE (AS N)	Report units:	MG/L
Dlr:	0.4		
Sample date:	13-SEP-17	Finding:	52.
Chemical:	SULFATE	Report units:	MG/L
Dlr:	0.5		
Sample date:	13-SEP-17	Finding:	57.
Chemical:	TETRACHLOROETHYLENE	Report units:	UG/L
Dlr:	0.5		
Sample date:	13-SEP-17	Finding:	5.9
Chemical:	1,1-DICHLOROETHYLENE	Report units:	UG/L
Dlr:	0.5		
Sample date:	13-SEP-17	Finding:	0.87
Chemical:	DICHLORODIFLUOROMETHANE (FREON 12)	Report units:	UG/L
Dlr:	0.5		
Sample date:	13-SEP-17	Finding:	24.
Chemical:	TRICHLOROETHYLENE	Report units:	UG/L
Dlr:	0.5		
Sample date:	13-SEP-17	Finding:	1.1
Chemical:	CIS-1,2-DICHLOROETHYLENE	Report units:	UG/L
Dlr:	0.5		
Sample date:	13-SEP-17	Finding:	7.4e-003
Chemical:	1,2,3-TRICHLOROPROPANE	Report units:	UG/L
Dlr:	5.e-003		
Sample date:	13-SEP-17	Finding:	5.2
Chemical:	PERCHLORATE	Report units:	UG/L
Dlr:	4.		
Sample date:	13-SEP-17	Finding:	1.8
Chemical:	1,4-DIOXANE	Report units:	UG/L
Dlr:	1.		
Sample date:	29-AUG-17	Finding:	9.8
Chemical:	NITRATE (AS N)	Report units:	MG/L
Dlr:	0.4		

Sample date:	16-AUG-17	Finding:	50.
Chemical:	SULFATE	Report units:	MG/L
Dlr:	0.5		
Sample date:	16-AUG-17	Finding:	50.
Chemical:	TETRACHLOROETHYLENE	Report units:	UG/L
Dlr:	0.5		
Sample date:	16-AUG-17	Finding:	5.8
Chemical:	1,1-DICHLOROETHYLENE	Report units:	UG/L
Dlr:	0.5		
Sample date:	16-AUG-17	Finding:	0.91
Chemical:	DICHLORODIFLUOROMETHANE (FREON 12)	Report units:	UG/L
Dlr:	0.5		
Sample date:	16-AUG-17	Finding:	0.95
Chemical:	CIS-1,2-DICHLOROETHYLENE	Report units:	UG/L
Dlr:	0.5		
Sample date:	16-AUG-17	Finding:	6.8e-003
Chemical:	1,2,3-TRICHLOROPROPANE	Report units:	UG/L
Dlr:	5.e-003		
Sample date:	16-AUG-17	Finding:	5.2
Chemical:	PERCHLORATE	Report units:	UG/L
Dlr:	4.		
Sample date:	16-AUG-17	Finding:	1.7
Chemical:	1,4-DIOXANE	Report units:	UG/L
Dlr:	1.		
Sample date:	16-AUG-17	Finding:	10.
Chemical:	NITRATE (AS N)	Report units:	MG/L
Dlr:	0.4		
Sample date:	16-AUG-17	Finding:	20.
Chemical:	TRICHLOROETHYLENE	Report units:	UG/L
Dlr:	0.5		
Sample date:	19-JUL-17	Finding:	9.5
Chemical:	NITRATE (AS N)	Report units:	MG/L
Dlr:	0.4		
Sample date:	12-JUL-17	Finding:	55.
Chemical:	TETRACHLOROETHYLENE	Report units:	UG/L
Dlr:	0.5		
Sample date:	12-JUL-17	Finding:	0.8
Chemical:	DICHLORODIFLUOROMETHANE (FREON 12)	Report units:	UG/L
Dlr:	0.5		
Sample date:	12-JUL-17	Finding:	7.6e-003
Chemical:	1,2,3-TRICHLOROPROPANE	Report units:	UG/L
Dlr:	5.e-003		
Sample date:	12-JUL-17	Finding:	5.7
Chemical:	PERCHLORATE	Report units:	UG/L
Dlr:	4.		
Sample date:	12-JUL-17	Finding:	1.7
Chemical:	1,4-DIOXANE	Report units:	UG/L

Dlr:	1.		
Sample date:	12-JUL-17	Finding:	53.
Chemical:	SULFATE	Report units:	MG/L
Dlr:	0.5		
Sample date:	12-JUL-17	Finding:	15.
Chemical:	TRICHLOROETHYLENE	Report units:	UG/L
Dlr:	0.5		
Sample date:	22-JUN-17	Finding:	0.84
Chemical:	CIS-1,2-DICHLOROETHYLENE	Report units:	UG/L
Dlr:	0.5		
Sample date:	22-JUN-17	Finding:	1.9
Chemical:	1,4-DIOXANE	Report units:	UG/L
Dlr:	1.		
Sample date:	22-JUN-17	Finding:	0.138
Chemical:	RADIUM 226 COUNTING ERROR	Report units:	PCI/L
Dlr:	0.		
Sample date:	22-JUN-17	Finding:	0.609
Chemical:	RADIUM 228 COUNTING ERROR	Report units:	PCI/L
Dlr:	0.		
Sample date:	22-JUN-17	Finding:	0.363
Chemical:	RADIUM 226 MDA95	Report units:	PCI/L
Dlr:	0.		
Sample date:	22-JUN-17	Finding:	0.384
Chemical:	RADIUM 228 MDA95	Report units:	PCI/L
Dlr:	0.		
Sample date:	22-JUN-17	Finding:	9.
Chemical:	NITRATE (AS N)	Report units:	MG/L
Dlr:	0.4		
Sample date:	22-JUN-17	Finding:	53.
Chemical:	TETRACHLOROETHYLENE	Report units:	UG/L
Dlr:	0.5		
Sample date:	22-JUN-17	Finding:	6.
Chemical:	1,1-DICHLOROETHYLENE	Report units:	UG/L
Dlr:	0.5		
Sample date:	22-JUN-17	Finding:	0.83
Chemical:	DICHLORODIFLUOROMETHANE (FREON 12)	Report units:	UG/L
Dlr:	0.5		
Sample date:	22-JUN-17	Finding:	22.
Chemical:	TRICHLOROETHYLENE	Report units:	UG/L
Dlr:	0.5		
Sample date:	22-JUN-17	Finding:	0.84
Chemical:	CIS-1,2-DICHLOROETHYLENE	Report units:	UG/L
Dlr:	0.5		
Sample date:	22-JUN-17	Finding:	9.8
Chemical:	NITRATE (AS N)	Report units:	MG/L
Dlr:	0.4		

Sample date:	22-JUN-17	Finding:	51.
Chemical:	SULFATE	Report units:	MG/L
Dlr:	0.5		
Sample date:	22-JUN-17	Finding:	50.
Chemical:	TETRACHLOROETHYLENE	Report units:	UG/L
Dlr:	0.5		
Sample date:	22-JUN-17	Finding:	5.5
Chemical:	1,1-DICHLOROETHYLENE	Report units:	UG/L
Dlr:	0.5		
Sample date:	22-JUN-17	Finding:	0.78
Chemical:	DICHLORODIFLUOROMETHANE (FREON 12)	Report units:	UG/L
Dlr:	0.5		
Sample date:	22-JUN-17	Finding:	21.
Chemical:	TRICHLOROETHYLENE	Report units:	UG/L
Dlr:	0.5		
Sample date:	22-JUN-17	Finding:	6.5
Chemical:	PERCHLORATE	Report units:	UG/L
Dlr:	4.		
Sample date:	25-MAY-17	Finding:	9.4
Chemical:	NITRATE (AS N)	Report units:	MG/L
Dlr:	0.4		
Sample date:	25-MAY-17	Finding:	63.
Chemical:	SULFATE	Report units:	MG/L
Dlr:	0.5		
Sample date:	25-MAY-17	Finding:	1.9
Chemical:	1,4-DIOXANE	Report units:	UG/L
Dlr:	1.		
Sample date:	25-MAY-17	Finding:	7.5
Chemical:	PERCHLORATE	Report units:	UG/L
Dlr:	4.		
Sample date:	25-MAY-17	Finding:	1.1
Chemical:	TETRACHLOROETHYLENE	Report units:	UG/L
Dlr:	0.5		
Sample date:	18-APR-17	Finding:	5.3
Chemical:	PERCHLORATE	Report units:	UG/L
Dlr:	4.		
Sample date:	18-APR-17	Finding:	1.1
Chemical:	CIS-1,2-DICHLOROETHYLENE	Report units:	UG/L
Dlr:	0.5		
Sample date:	18-APR-17	Finding:	24.
Chemical:	TRICHLOROETHYLENE	Report units:	UG/L
Dlr:	0.5		
Sample date:	18-APR-17	Finding:	1.2
Chemical:	DICHLORODIFLUOROMETHANE (FREON 12)	Report units:	UG/L
Dlr:	0.5		
Sample date:	18-APR-17	Finding:	2.
Chemical:	1,4-DIOXANE	Report units:	UG/L

Dlr:	1.		
Sample date:	18-APR-17	Finding:	54.
Chemical:	TETRACHLOROETHYLENE	Report units:	UG/L
Dlr:	0.5		
Sample date:	18-APR-17	Finding:	1.1
Chemical:	CHLOROFORM (THM)	Report units:	UG/L
Dlr:	1.		
Sample date:	18-APR-17	Finding:	50.
Chemical:	SULFATE	Report units:	MG/L
Dlr:	0.5		
Sample date:	18-APR-17	Finding:	8.8
Chemical:	NITRATE (AS N)	Report units:	MG/L
Dlr:	0.4		
Sample date:	18-APR-17	Finding:	9.
Chemical:	1,1-DICHLOROETHYLENE	Report units:	UG/L
Dlr:	0.5		
Sample date:	12-APR-17	Finding:	51.
Chemical:	SULFATE	Report units:	MG/L
Dlr:	0.5		
Sample date:	12-APR-17	Finding:	0.21
Chemical:	FLUORIDE (F) (NATURAL-SOURCE)	Report units:	MG/L
Dlr:	0.1		
Sample date:	12-APR-17	Finding:	200.
Chemical:	BARIUM	Report units:	UG/L
Dlr:	100.		
Sample date:	12-APR-17	Finding:	440.
Chemical:	TOTAL DISSOLVED SOLIDS	Report units:	MG/L
Dlr:	0.		
Sample date:	12-APR-17	Finding:	1.05
Chemical:	LANGELIER INDEX @ 60 C	Report units:	Not Reported
Dlr:	0.		
Sample date:	12-APR-17	Finding:	0.552
Chemical:	LANGELIER INDEX AT SOURCE TEMP.	Report units:	Not Reported
Dlr:	0.		
Sample date:	12-APR-17	Finding:	0.29
Chemical:	TURBIDITY, LABORATORY	Report units:	NTU
Dlr:	0.1		
Sample date:	12-APR-17	Finding:	9.1
Chemical:	NITRATE + NITRITE (AS N)	Report units:	MG/L
Dlr:	0.4		
Sample date:	12-APR-17	Finding:	44.
Chemical:	CHLORIDE	Report units:	MG/L
Dlr:	0.		
Sample date:	12-APR-17	Finding:	4.8
Chemical:	POTASSIUM	Report units:	MG/L
Dlr:	0.		

Sample date:	12-APR-17	Finding:	23.
Chemical:	SODIUM	Report units:	MG/L
Dlr:	0.		
Sample date:	12-APR-17	Finding:	19.5
Chemical:	MAGNESIUM	Report units:	MG/L
Dlr:	0.		
Sample date:	12-APR-17	Finding:	92.1
Chemical:	CALCIUM	Report units:	MG/L
Dlr:	0.		
Sample date:	12-APR-17	Finding:	310.
Chemical:	HARDNESS (TOTAL) AS CACO3	Report units:	MG/L
Dlr:	0.		
Sample date:	12-APR-17	Finding:	9.1
Chemical:	NITRATE (AS N)	Report units:	MG/L
Dlr:	0.4		
Sample date:	12-APR-17	Finding:	290.
Chemical:	BICARBONATE ALKALINITY	Report units:	MG/L
Dlr:	0.		
Sample date:	12-APR-17	Finding:	240.
Chemical:	ALKALINITY (TOTAL) AS CACO3	Report units:	MG/L
Dlr:	0.		
Sample date:	12-APR-17	Finding:	7.64
Chemical:	PH, LABORATORY	Report units:	Not Reported
Dlr:	0.		
Sample date:	12-APR-17	Finding:	740.
Chemical:	SPECIFIC CONDUCTANCE	Report units:	US
Dlr:	0.		
Sample date:	28-MAR-17	Finding:	8.6
Chemical:	NITRATE (AS N)	Report units:	MG/L
Dlr:	0.4		
Sample date:	07-MAR-17	Finding:	53.
Chemical:	SULFATE	Report units:	MG/L
Dlr:	0.5		
Sample date:	07-MAR-17	Finding:	22.
Chemical:	TETRACHLOROETHYLENE	Report units:	UG/L
Dlr:	0.5		
Sample date:	07-MAR-17	Finding:	8.3
Chemical:	1,1-DICHLOROETHYLENE	Report units:	UG/L
Dlr:	0.5		
Sample date:	07-MAR-17	Finding:	15.
Chemical:	TRICHLOROETHYLENE	Report units:	UG/L
Dlr:	0.5		
Sample date:	07-MAR-17	Finding:	0.69
Chemical:	CIS-1,2-DICHLOROETHYLENE	Report units:	UG/L
Dlr:	0.5		
Sample date:	07-MAR-17	Finding:	6.2e-003
Chemical:	1,2,3-TRICHLOROPROPANE	Report units:	UG/L

Dlr:	5.e-003		
Sample date:	07-MAR-17	Finding:	5.1
Chemical:	PERCHLORATE	Report units:	UG/L
Dlr:	4.		
Sample date:	07-MAR-17	Finding:	2.6
Chemical:	1,4-DIOXANE	Report units:	UG/L
Dlr:	1.		
Sample date:	07-MAR-17	Finding:	8.2
Chemical:	NITRATE (AS N)	Report units:	MG/L
Dlr:	0.4		
Sample date:	07-MAR-17	Finding:	1.4
Chemical:	DICHLORODIFLUOROMETHANE (FREON 12)	Report units:	UG/L
Dlr:	0.5		
Sample date:	19-DEC-16	Finding:	6.8
Chemical:	PERCHLORATE	Report units:	UG/L
Dlr:	4.		
Sample date:	19-DEC-16	Finding:	7.e-003
Chemical:	1,2,3-TRICHLOROPROPANE	Report units:	UG/L
Dlr:	5.e-003		
Sample date:	19-DEC-16	Finding:	1.2
Chemical:	CIS-1,2-DICHLOROETHYLENE	Report units:	UG/L
Dlr:	0.5		
Sample date:	19-DEC-16	Finding:	25.
Chemical:	TRICHLOROETHYLENE	Report units:	UG/L
Dlr:	0.5		
Sample date:	19-DEC-16	Finding:	0.86
Chemical:	DICHLORODIFLUOROMETHANE (FREON 12)	Report units:	UG/L
Dlr:	0.5		
Sample date:	19-DEC-16	Finding:	2.
Chemical:	1,4-DIOXANE	Report units:	UG/L
Dlr:	1.		
Sample date:	19-DEC-16	Finding:	54.
Chemical:	TETRACHLOROETHYLENE	Report units:	UG/L
Dlr:	0.5		
Sample date:	19-DEC-16	Finding:	1.2
Chemical:	CHLOROFORM (THM)	Report units:	UG/L
Dlr:	1.		
Sample date:	19-DEC-16	Finding:	50.
Chemical:	SULFATE	Report units:	MG/L
Dlr:	0.5		
Sample date:	19-DEC-16	Finding:	9.
Chemical:	NITRATE (AS N)	Report units:	MG/L
Dlr:	0.4		
Sample date:	19-DEC-16	Finding:	7.1
Chemical:	1,1-DICHLOROETHYLENE	Report units:	UG/L
Dlr:	0.5		

Sample date:	23-NOV-16	Finding:	7.2
Chemical:	1,1-DICHLOROETHYLENE	Report units:	UG/L
Dlr:	0.5		
Sample date:	23-NOV-16	Finding:	2.
Chemical:	1,4-DIOXANE	Report units:	UG/L
Dlr:	1.		
Sample date:	23-NOV-16	Finding:	5.8
Chemical:	PERCHLORATE	Report units:	UG/L
Dlr:	4.		
Sample date:	23-NOV-16	Finding:	6.8e-003
Chemical:	1,2,3-TRICHLOROPROPANE	Report units:	UG/L
Dlr:	5.e-003		
Sample date:	23-NOV-16	Finding:	1.5
Chemical:	CIS-1,2-DICHLOROETHYLENE	Report units:	UG/L
Dlr:	0.5		
Sample date:	23-NOV-16	Finding:	20.
Chemical:	TRICHLOROETHYLENE	Report units:	UG/L
Dlr:	0.5		
Sample date:	23-NOV-16	Finding:	1.
Chemical:	DICHLORODIFLUOROMETHANE (FREON 12)	Report units:	UG/L
Dlr:	0.5		
Sample date:	23-NOV-16	Finding:	47.
Chemical:	TETRACHLOROETHYLENE	Report units:	UG/L
Dlr:	0.5		
Sample date:	23-NOV-16	Finding:	1.4
Chemical:	CHLOROFORM (THM)	Report units:	UG/L
Dlr:	1.		
Sample date:	23-NOV-16	Finding:	50.
Chemical:	SULFATE	Report units:	MG/L
Dlr:	0.5		
Sample date:	23-NOV-16	Finding:	9.6
Chemical:	NITRATE (AS N)	Report units:	MG/L
Dlr:	0.4		
Sample date:	07-NOV-16	Finding:	9.2
Chemical:	NITRATE (AS N)	Report units:	MG/L
Dlr:	0.4		
Sample date:	19-OCT-16	Finding:	46.
Chemical:	SULFATE	Report units:	MG/L
Dlr:	0.5		
Sample date:	19-OCT-16	Finding:	1.1
Chemical:	CHLOROFORM (THM)	Report units:	UG/L
Dlr:	1.		
Sample date:	19-OCT-16	Finding:	44.
Chemical:	TETRACHLOROETHYLENE	Report units:	UG/L
Dlr:	0.5		
Sample date:	19-OCT-16	Finding:	6.
Chemical:	1,1-DICHLOROETHYLENE	Report units:	UG/L

Dlr:	0.5		
Sample date:	19-OCT-16	Finding:	2.1
Chemical:	1,4-DIOXANE	Report units:	UG/L
Dlr:	1.		
Sample date:	19-OCT-16	Finding:	19.
Chemical:	TRICHLOROETHYLENE	Report units:	UG/L
Dlr:	0.5		
Sample date:	19-OCT-16	Finding:	0.98
Chemical:	CIS-1,2-DICHLOROETHYLENE	Report units:	UG/L
Dlr:	0.5		
Sample date:	19-OCT-16	Finding:	4.3
Chemical:	PERCHLORATE	Report units:	UG/L
Dlr:	4.		
Sample date:	19-OCT-16	Finding:	9.
Chemical:	NITRATE (AS N)	Report units:	MG/L
Dlr:	0.4		
Sample date:	19-OCT-16	Finding:	1.2
Chemical:	DICHLORODIFLUOROMETHANE (FREON 12)	Report units:	UG/L
Dlr:	0.5		
Sample date:	09-AUG-16	Finding:	15.
Chemical:	TRICHLOROETHYLENE	Report units:	UG/L
Dlr:	0.5		
Sample date:	09-AUG-16	Finding:	0.94
Chemical:	CIS-1,2-DICHLOROETHYLENE	Report units:	UG/L
Dlr:	0.5		
Sample date:	09-AUG-16	Finding:	6.3e-003
Chemical:	1,2,3-TRICHLOROPROPANE	Report units:	UG/L
Dlr:	5.e-003		
Sample date:	09-AUG-16	Finding:	5.7
Chemical:	PERCHLORATE	Report units:	UG/L
Dlr:	4.		
Sample date:	09-AUG-16	Finding:	1.7
Chemical:	1,4-DIOXANE	Report units:	UG/L
Dlr:	1.		
Sample date:	09-AUG-16	Finding:	9.5
Chemical:	NITRATE (AS N)	Report units:	MG/L
Dlr:	0.4		
Sample date:	09-AUG-16	Finding:	41.
Chemical:	SULFATE	Report units:	MG/L
Dlr:	0.5		
Sample date:	09-AUG-16	Finding:	36.
Chemical:	TETRACHLOROETHYLENE	Report units:	UG/L
Dlr:	0.5		
Sample date:	09-AUG-16	Finding:	5.
Chemical:	1,1-DICHLOROETHYLENE	Report units:	UG/L
Dlr:	0.5		

Sample date:	09-AUG-16	Finding:	0.85
Chemical:	DICHLORODIFLUOROMETHANE (FREON 12)	Report units:	UG/L
Dlr:	0.5		
Sample date:	05-AUG-16	Finding:	9.4
Chemical:	NITRATE (AS N)	Report units:	MG/L
Dlr:	0.4		
Sample date:	05-AUG-16	Finding:	440.
Chemical:	TOTAL DISSOLVED SOLIDS	Report units:	MG/L
Dlr:	0.		
Sample date:	21-JUN-16	Finding:	6.9e-003
Chemical:	1,2,3-TRICHLOROPROPANE	Report units:	UG/L
Dlr:	5.e-003		
Sample date:	21-JUN-16	Finding:	0.54
Chemical:	DICHLORODIFLUOROMETHANE (FREON 12)	Report units:	UG/L
Dlr:	0.5		
Sample date:	21-JUN-16	Finding:	0.87
Chemical:	CIS-1,2-DICHLOROETHYLENE	Report units:	UG/L
Dlr:	0.5		
Sample date:	21-JUN-16	Finding:	14.
Chemical:	TRICHLOROETHYLENE	Report units:	UG/L
Dlr:	0.5		
Sample date:	21-JUN-16	Finding:	1.6
Chemical:	1,4-DIOXANE	Report units:	UG/L
Dlr:	1.		
Sample date:	21-JUN-16	Finding:	9.5
Chemical:	NITRATE (AS N)	Report units:	MG/L
Dlr:	0.4		
Sample date:	21-JUN-16	Finding:	3.2
Chemical:	1,1-DICHLOROETHYLENE	Report units:	UG/L
Dlr:	0.5		
Sample date:	21-JUN-16	Finding:	43.
Chemical:	SULFATE	Report units:	MG/L
Dlr:	0.5		
Sample date:	21-JUN-16	Finding:	7.3
Chemical:	PERCHLORATE	Report units:	UG/L
Dlr:	4.		
Sample date:	21-JUN-16	Finding:	36.
Chemical:	TETRACHLOROETHYLENE	Report units:	UG/L
Dlr:	0.5		
Sample date:	19-MAY-16	Finding:	7.9
Chemical:	NITRATE (AS N)	Report units:	MG/L
Dlr:	0.4		
Sample date:	19-MAY-16	Finding:	39.
Chemical:	TETRACHLOROETHYLENE	Report units:	UG/L
Dlr:	0.5		
Sample date:	19-MAY-16	Finding:	3.7
Chemical:	1,1-DICHLOROETHYLENE	Report units:	UG/L

Dlr:	0.5		
Sample date:	19-MAY-16	Finding:	15.
Chemical:	TRICHLOROETHYLENE	Report units:	UG/L
Dlr:	0.5		
Sample date:	19-MAY-16	Finding:	1.
Chemical:	CIS-1,2-DICHLOROETHYLENE	Report units:	UG/L
Dlr:	0.5		
Sample date:	19-MAY-16	Finding:	0.55
Chemical:	DICHLORODIFLUOROMETHANE (FREON 12)	Report units:	UG/L
Dlr:	0.5		
Sample date:	18-MAY-16	Finding:	5.7
Chemical:	PERCHLORATE	Report units:	UG/L
Dlr:	4.		
Sample date:	18-MAY-16	Finding:	6.9e-003
Chemical:	1,2,3-TRICHLOROPROPANE	Report units:	UG/L
Dlr:	5.e-003		
Sample date:	18-MAY-16	Finding:	1.2
Chemical:	CIS-1,2-DICHLOROETHYLENE	Report units:	UG/L
Dlr:	0.5		
Sample date:	18-MAY-16	Finding:	9.8
Chemical:	NITRATE (AS N)	Report units:	MG/L
Dlr:	0.4		
Sample date:	18-MAY-16	Finding:	1.6
Chemical:	1,4-DIOXANE	Report units:	UG/L
Dlr:	1.		
Sample date:	18-MAY-16	Finding:	46.
Chemical:	TETRACHLOROETHYLENE	Report units:	UG/L
Dlr:	0.5		
Sample date:	18-MAY-16	Finding:	4.2
Chemical:	1,1-DICHLOROETHYLENE	Report units:	UG/L
Dlr:	0.5		
Sample date:	18-MAY-16	Finding:	0.58
Chemical:	DICHLORODIFLUOROMETHANE (FREON 12)	Report units:	UG/L
Dlr:	0.5		
Sample date:	18-MAY-16	Finding:	17.
Chemical:	TRICHLOROETHYLENE	Report units:	UG/L
Dlr:	0.5		
Sample date:	18-MAY-16	Finding:	48.
Chemical:	SULFATE	Report units:	MG/L
Dlr:	0.5		
Sample date:	21-APR-16	Finding:	1.6
Chemical:	1,4-DIOXANE	Report units:	UG/L
Dlr:	1.		
Sample date:	21-APR-16	Finding:	7.1e-003
Chemical:	1,2,3-TRICHLOROPROPANE	Report units:	UG/L
Dlr:	5.e-003		

Sample date:	21-APR-16	Finding:	0.87
Chemical:	CIS-1,2-DICHLOROETHYLENE	Report units:	UG/L
Dlr:	0.5		
Sample date:	21-APR-16	Finding:	17.
Chemical:	TRICHLOROETHYLENE	Report units:	UG/L
Dlr:	0.5		
Sample date:	21-APR-16	Finding:	0.62
Chemical:	DICHLORODIFLUOROMETHANE (FREON 12)	Report units:	UG/L
Dlr:	0.5		
Sample date:	21-APR-16	Finding:	3.8
Chemical:	1,1-DICHLOROETHYLENE	Report units:	UG/L
Dlr:	0.5		
Sample date:	21-APR-16	Finding:	48.
Chemical:	TETRACHLOROETHYLENE	Report units:	UG/L
Dlr:	0.5		
Sample date:	21-APR-16	Finding:	48.
Chemical:	SULFATE	Report units:	MG/L
Dlr:	0.5		
Sample date:	21-APR-16	Finding:	10.
Chemical:	NITRATE (AS N)	Report units:	MG/L
Dlr:	0.4		
Sample date:	21-APR-16	Finding:	5.6
Chemical:	PERCHLORATE	Report units:	UG/L
Dlr:	4.		
Sample date:	16-MAR-16	Finding:	3.2
Chemical:	1,1-DICHLOROETHYLENE	Report units:	UG/L
Dlr:	0.5		
Sample date:	16-MAR-16	Finding:	9.3
Chemical:	NITRATE (AS N)	Report units:	MG/L
Dlr:	0.4		
Sample date:	16-MAR-16	Finding:	47.
Chemical:	SULFATE	Report units:	MG/L
Dlr:	0.5		
Sample date:	16-MAR-16	Finding:	37.
Chemical:	TETRACHLOROETHYLENE	Report units:	UG/L
Dlr:	0.5		
Sample date:	16-MAR-16	Finding:	6.8
Chemical:	PERCHLORATE	Report units:	UG/L
Dlr:	4.		
Sample date:	16-MAR-16	Finding:	15.
Chemical:	TRICHLOROETHYLENE	Report units:	UG/L
Dlr:	0.5		
Sample date:	16-MAR-16	Finding:	0.81
Chemical:	CIS-1,2-DICHLOROETHYLENE	Report units:	UG/L
Dlr:	0.5		
Sample date:	16-MAR-16	Finding:	7.9e-003
Chemical:	1,2,3-TRICHLOROPROPANE	Report units:	UG/L

Dlr:	5.e-003		
Sample date:	16-MAR-16	Finding:	1.2
Chemical:	1,4-DIOXANE	Report units:	UG/L
Dlr:	1.		
Sample date:	23-FEB-16	Finding:	9.6
Chemical:	NITRATE (AS N)	Report units:	MG/L
Dlr:	0.4		
Sample date:	11-FEB-16	Finding:	9.1
Chemical:	NITRATE (AS N)	Report units:	MG/L
Dlr:	0.4		
Sample date:	11-FEB-16	Finding:	50.
Chemical:	SULFATE	Report units:	MG/L
Dlr:	0.5		
Sample date:	11-FEB-16	Finding:	37.
Chemical:	TETRACHLOROETHYLENE	Report units:	UG/L
Dlr:	0.5		
Sample date:	11-FEB-16	Finding:	3.8
Chemical:	1,1-DICHLOROETHYLENE	Report units:	UG/L
Dlr:	0.5		
Sample date:	11-FEB-16	Finding:	0.59
Chemical:	DICHLORODIFLUOROMETHANE (FREON 12)	Report units:	UG/L
Dlr:	0.5		
Sample date:	11-FEB-16	Finding:	14.
Chemical:	TRICHLOROETHYLENE	Report units:	UG/L
Dlr:	0.5		
Sample date:	11-FEB-16	Finding:	0.97
Chemical:	CIS-1,2-DICHLOROETHYLENE	Report units:	UG/L
Dlr:	0.5		
Sample date:	11-FEB-16	Finding:	8.1e-003
Chemical:	1,2,3-TRICHLOROPROPANE	Report units:	UG/L
Dlr:	5.e-003		
Sample date:	11-FEB-16	Finding:	1.7
Chemical:	1,4-DIOXANE	Report units:	UG/L
Dlr:	1.		
Sample date:	11-FEB-16	Finding:	6.4
Chemical:	PERCHLORATE	Report units:	UG/L
Dlr:	4.		
Sample date:	21-JAN-16	Finding:	7.9e-003
Chemical:	1,2,3-TRICHLOROPROPANE	Report units:	UG/L
Dlr:	5.e-003		
Sample date:	14-DEC-15	Finding:	49.
Chemical:	SULFATE	Report units:	MG/L
Dlr:	0.5		
Sample date:	14-DEC-15	Finding:	38.
Chemical:	TETRACHLOROETHYLENE	Report units:	UG/L
Dlr:	0.5		

Sample date:	14-DEC-15	Finding:	3.7
Chemical:	1,1-DICHLOROETHYLENE	Report units:	UG/L
Dlr:	0.5		
Sample date:	14-DEC-15	Finding:	0.56
Chemical:	DICHLORODIFLUOROMETHANE (FREON 12)	Report units:	UG/L
Dlr:	0.5		
Sample date:	14-DEC-15	Finding:	1.6
Chemical:	1,4-DIOXANE	Report units:	UG/L
Dlr:	1.		
Sample date:	14-DEC-15	Finding:	5.6
Chemical:	PERCHLORATE	Report units:	UG/L
Dlr:	4.		
Sample date:	14-DEC-15	Finding:	42.
Chemical:	NITRATE (AS NO3)	Report units:	MG/L
Dlr:	2.		
Sample date:	14-DEC-15	Finding:	0.89
Chemical:	CIS-1,2-DICHLOROETHYLENE	Report units:	UG/L
Dlr:	0.5		
Sample date:	14-DEC-15	Finding:	7.2e-003
Chemical:	1,2,3-TRICHLOROPROPANE	Report units:	UG/L
Dlr:	5.e-003		
Sample date:	14-DEC-15	Finding:	9.5
Chemical:	NITRATE (AS N)	Report units:	MG/L
Dlr:	0.4		
Sample date:	14-DEC-15	Finding:	15.
Chemical:	TRICHLOROETHYLENE	Report units:	UG/L
Dlr:	0.5		
Sample date:	18-NOV-15	Finding:	1.6
Chemical:	1,4-DIOXANE	Report units:	UG/L
Dlr:	1.		
Sample date:	18-NOV-15	Finding:	6.8
Chemical:	PERCHLORATE	Report units:	UG/L
Dlr:	4.		
Sample date:	18-NOV-15	Finding:	7.6e-003
Chemical:	1,2,3-TRICHLOROPROPANE	Report units:	UG/L
Dlr:	5.e-003		
Sample date:	18-NOV-15	Finding:	1.
Chemical:	CIS-1,2-DICHLOROETHYLENE	Report units:	UG/L
Dlr:	0.5		
Sample date:	18-NOV-15	Finding:	16.
Chemical:	TRICHLOROETHYLENE	Report units:	UG/L
Dlr:	0.5		
Sample date:	18-NOV-15	Finding:	3.6
Chemical:	1,1-DICHLOROETHYLENE	Report units:	UG/L
Dlr:	0.5		
Sample date:	18-NOV-15	Finding:	39.
Chemical:	TETRACHLOROETHYLENE	Report units:	UG/L

Dlr:	0.5		
Sample date:	18-NOV-15	Finding:	49.
Chemical:	SULFATE	Report units:	MG/L
Dlr:	0.5		
Sample date:	18-NOV-15	Finding:	9.5
Chemical:	NITRATE (AS N)	Report units:	MG/L
Dlr:	0.4		
Sample date:	18-NOV-15	Finding:	42.
Chemical:	NITRATE (AS NO3)	Report units:	MG/L
Dlr:	2.		
Sample date:	21-OCT-15	Finding:	7.4
Chemical:	PERCHLORATE	Report units:	UG/L
Dlr:	4.		
Sample date:	21-OCT-15	Finding:	6.4e-003
Chemical:	1,2,3-TRICHLOROPROPANE	Report units:	UG/L
Dlr:	5.e-003		
Sample date:	21-OCT-15	Finding:	0.85
Chemical:	CIS-1,2-DICHLOROETHYLENE	Report units:	UG/L
Dlr:	0.5		
Sample date:	21-OCT-15	Finding:	42.
Chemical:	NITRATE (AS NO3)	Report units:	MG/L
Dlr:	2.		
Sample date:	21-OCT-15	Finding:	1.6
Chemical:	1,4-DIOXANE	Report units:	UG/L
Dlr:	1.		
Sample date:	21-OCT-15	Finding:	0.64
Chemical:	DICHLORODIFLUOROMETHANE (FREON 12)	Report units:	UG/L
Dlr:	0.5		
Sample date:	21-OCT-15	Finding:	2.9
Chemical:	1,1-DICHLOROETHYLENE	Report units:	UG/L
Dlr:	0.5		
Sample date:	21-OCT-15	Finding:	35.
Chemical:	TETRACHLOROETHYLENE	Report units:	UG/L
Dlr:	0.5		
Sample date:	21-OCT-15	Finding:	49.
Chemical:	SULFATE	Report units:	MG/L
Dlr:	0.5		
Sample date:	21-OCT-15	Finding:	11.
Chemical:	TRICHLOROETHYLENE	Report units:	UG/L
Dlr:	0.5		
Sample date:	23-SEP-15	Finding:	12.
Chemical:	TRICHLOROETHYLENE	Report units:	UG/L
Dlr:	0.5		
Sample date:	23-SEP-15	Finding:	43.
Chemical:	NITRATE (AS NO3)	Report units:	MG/L
Dlr:	2.		

Sample date:	23-SEP-15	Finding:	0.8
Chemical:	CIS-1,2-DICHLOROETHYLENE	Report units:	UG/L
Dlr:	0.5		
Sample date:	23-SEP-15	Finding:	7.1e-003
Chemical:	1,2,3-TRICHLOROPROPANE	Report units:	UG/L
Dlr:	5.e-003		
Sample date:	23-SEP-15	Finding:	7.2
Chemical:	PERCHLORATE	Report units:	UG/L
Dlr:	4.		
Sample date:	23-SEP-15	Finding:	1.5
Chemical:	1,4-DIOXANE	Report units:	UG/L
Dlr:	1.		
Sample date:	23-SEP-15	Finding:	52.
Chemical:	SULFATE	Report units:	MG/L
Dlr:	0.5		
Sample date:	23-SEP-15	Finding:	34.
Chemical:	TETRACHLOROETHYLENE	Report units:	UG/L
Dlr:	0.5		
Sample date:	23-SEP-15	Finding:	3.3
Chemical:	1,1-DICHLOROETHYLENE	Report units:	UG/L
Dlr:	0.5		
Sample date:	19-AUG-15	Finding:	420.
Chemical:	TOTAL DISSOLVED SOLIDS	Report units:	MG/L
Dlr:	0.		
Sample date:	19-AUG-15	Finding:	43.
Chemical:	NITRATE (AS NO3)	Report units:	MG/L
Dlr:	2.		
Sample date:	18-AUG-15	Finding:	1.1
Chemical:	CIS-1,2-DICHLOROETHYLENE	Report units:	UG/L
Dlr:	0.5		
Sample date:	18-AUG-15	Finding:	43.
Chemical:	NITRATE (AS NO3)	Report units:	MG/L
Dlr:	2.		
Sample date:	18-AUG-15	Finding:	13.
Chemical:	TRICHLOROETHYLENE	Report units:	UG/L
Dlr:	0.5		
Sample date:	18-AUG-15	Finding:	0.56
Chemical:	DICHLORODIFLUOROMETHANE (FREON 12)	Report units:	UG/L
Dlr:	0.5		
Sample date:	18-AUG-15	Finding:	3.4
Chemical:	1,1-DICHLOROETHYLENE	Report units:	UG/L
Dlr:	0.5		
Sample date:	18-AUG-15	Finding:	40.
Chemical:	TETRACHLOROETHYLENE	Report units:	UG/L
Dlr:	0.5		
Sample date:	18-AUG-15	Finding:	53.
Chemical:	SULFATE	Report units:	MG/L

Dlr:	0.5		
Sample date:	18-AUG-15	Finding:	7.9e-003
Chemical:	1,2,3-TRICHLOROPROPANE	Report units:	UG/L
Dlr:	5.e-003		
Sample date:	18-AUG-15	Finding:	5.9
Chemical:	PERCHLORATE	Report units:	UG/L
Dlr:	4.		
Sample date:	18-AUG-15	Finding:	1.7
Chemical:	1,4-DIOXANE	Report units:	UG/L
Dlr:	1.		
Sample date:	21-JUL-15	Finding:	6.9
Chemical:	PERCHLORATE	Report units:	UG/L
Dlr:	4.		
Sample date:	21-JUL-15	Finding:	0.97
Chemical:	CIS-1,2-DICHLOROETHYLENE	Report units:	UG/L
Dlr:	0.5		
Sample date:	21-JUL-15	Finding:	46.
Chemical:	NITRATE (AS NO3)	Report units:	MG/L
Dlr:	2.		
Sample date:	21-JUL-15	Finding:	1.7
Chemical:	1,4-DIOXANE	Report units:	UG/L
Dlr:	1.		
Sample date:	21-JUL-15	Finding:	0.66
Chemical:	DICHLORODIFLUOROMETHANE (FREON 12)	Report units:	UG/L
Dlr:	0.5		
Sample date:	21-JUL-15	Finding:	3.2
Chemical:	1,1-DICHLOROETHYLENE	Report units:	UG/L
Dlr:	0.5		
Sample date:	21-JUL-15	Finding:	35.
Chemical:	TETRACHLOROETHYLENE	Report units:	UG/L
Dlr:	0.5		
Sample date:	21-JUL-15	Finding:	50.
Chemical:	SULFATE	Report units:	MG/L
Dlr:	0.5		
Sample date:	21-JUL-15	Finding:	15.
Chemical:	TRICHLOROETHYLENE	Report units:	UG/L
Dlr:	0.5		
Sample date:	17-JUN-15	Finding:	35.
Chemical:	TETRACHLOROETHYLENE	Report units:	UG/L
Dlr:	0.5		
Sample date:	17-JUN-15	Finding:	1.8
Chemical:	1,4-DIOXANE	Report units:	UG/L
Dlr:	1.		
Sample date:	17-JUN-15	Finding:	6.8
Chemical:	PERCHLORATE	Report units:	UG/L
Dlr:	4.		

Sample date:	17-JUN-15	Finding:	8.e-003
Chemical:	1,2,3-TRICHLOROPROPANE	Report units:	UG/L
Dlr:	5.e-003		
Sample date:	17-JUN-15	Finding:	0.83
Chemical:	CIS-1,2-DICHLOROETHYLENE	Report units:	UG/L
Dlr:	0.5		
Sample date:	17-JUN-15	Finding:	45.
Chemical:	NITRATE (AS NO3)	Report units:	MG/L
Dlr:	2.		
Sample date:	17-JUN-15	Finding:	13.
Chemical:	TRICHLOROETHYLENE	Report units:	UG/L
Dlr:	0.5		
Sample date:	17-JUN-15	Finding:	0.61
Chemical:	DICHLORODIFLUOROMETHANE (FREON 12)	Report units:	UG/L
Dlr:	0.5		
Sample date:	17-JUN-15	Finding:	3.4
Chemical:	1,1-DICHLOROETHYLENE	Report units:	UG/L
Dlr:	0.5		
Sample date:	17-JUN-15	Finding:	51.
Chemical:	SULFATE	Report units:	MG/L
Dlr:	0.5		
Sample date:	28-MAY-15	Finding:	43.
Chemical:	NITRATE (AS NO3)	Report units:	MG/L
Dlr:	2.		
Sample date:	19-MAY-15	Finding:	1.8
Chemical:	1,4-DIOXANE	Report units:	UG/L
Dlr:	1.		
Sample date:	19-MAY-15	Finding:	7.4
Chemical:	PERCHLORATE	Report units:	UG/L
Dlr:	4.		
Sample date:	19-MAY-15	Finding:	15.
Chemical:	TRICHLOROETHYLENE	Report units:	UG/L
Dlr:	0.5		
Sample date:	19-MAY-15	Finding:	45.
Chemical:	NITRATE (AS NO3)	Report units:	MG/L
Dlr:	2.		
Sample date:	19-MAY-15	Finding:	0.9
Chemical:	CIS-1,2-DICHLOROETHYLENE	Report units:	UG/L
Dlr:	0.5		
Sample date:	19-MAY-15	Finding:	3.4
Chemical:	1,1-DICHLOROETHYLENE	Report units:	UG/L
Dlr:	0.5		
Sample date:	19-MAY-15	Finding:	36.
Chemical:	TETRACHLOROETHYLENE	Report units:	UG/L
Dlr:	0.5		
Sample date:	19-MAY-15	Finding:	52.
Chemical:	SULFATE	Report units:	MG/L

Dlr:	0.5		
Sample date:	19-MAY-15	Finding:	0.63
Chemical:	DICHLORODIFLUOROMETHANE (FREON 12)	Report units:	UG/L
Dlr:	0.5		
Sample date:	28-APR-15	Finding:	25.
Chemical:	TETRACHLOROETHYLENE	Report units:	UG/L
Dlr:	0.5		
Sample date:	28-APR-15	Finding:	3.
Chemical:	1,1-DICHLOROETHYLENE	Report units:	UG/L
Dlr:	0.5		
Sample date:	28-APR-15	Finding:	0.61
Chemical:	DICHLORODIFLUOROMETHANE (FREON 12)	Report units:	UG/L
Dlr:	0.5		
Sample date:	28-APR-15	Finding:	10.
Chemical:	TRICHLOROETHYLENE	Report units:	UG/L
Dlr:	0.5		
Sample date:	28-APR-15	Finding:	8.e-003
Chemical:	1,2,3-TRICHLOROPROPANE	Report units:	UG/L
Dlr:	5.e-003		
Sample date:	28-APR-15	Finding:	6.9
Chemical:	PERCHLORATE	Report units:	UG/L
Dlr:	4.		
Sample date:	28-APR-15	Finding:	1.7
Chemical:	1,4-DIOXANE	Report units:	UG/L
Dlr:	1.		
Sample date:	28-APR-15	Finding:	42.
Chemical:	NITRATE (AS NO3)	Report units:	MG/L
Dlr:	2.		
Sample date:	28-APR-15	Finding:	53.
Chemical:	SULFATE	Report units:	MG/L
Dlr:	0.5		
Sample date:	24-APR-15	Finding:	5.7
Chemical:	TRICHLOROETHYLENE	Report units:	UG/L
Dlr:	0.5		
Sample date:	24-APR-15	Finding:	230.
Chemical:	BARIUM	Report units:	UG/L
Dlr:	100.		
Sample date:	24-APR-15	Finding:	12.
Chemical:	TETRACHLOROETHYLENE	Report units:	UG/L
Dlr:	0.5		
Sample date:	24-APR-15	Finding:	2.6
Chemical:	1,1-DICHLOROETHYLENE	Report units:	UG/L
Dlr:	0.5		
Sample date:	24-APR-15	Finding:	0.82
Chemical:	DICHLORODIFLUOROMETHANE (FREON 12)	Report units:	UG/L
Dlr:	0.5		

Sample date:	24-APR-15	Finding:	0.2
Chemical:	FLUORIDE (F) (NATURAL-SOURCE)	Report units:	MG/L
Dlr:	0.1		
Sample date:	24-APR-15	Finding:	43.
Chemical:	NITRATE (AS NO3)	Report units:	MG/L
Dlr:	2.		
Sample date:	02-DEC-14	Finding:	42.
Chemical:	NITRATE (AS NO3)	Report units:	MG/L
Dlr:	2.		
Sample date:	10-SEP-14	Finding:	54.
Chemical:	SULFATE	Report units:	MG/L
Dlr:	0.5		
Sample date:	10-SEP-14	Finding:	1.1
Chemical:	CHLOROFORM (THM)	Report units:	UG/L
Dlr:	1.		
Sample date:	10-SEP-14	Finding:	42.
Chemical:	TETRACHLOROETHYLENE	Report units:	UG/L
Dlr:	0.5		
Sample date:	10-SEP-14	Finding:	3.1
Chemical:	1,1-DICHLOROETHYLENE	Report units:	UG/L
Dlr:	0.5		
Sample date:	10-SEP-14	Finding:	0.51
Chemical:	DICHLORODIFLUOROMETHANE (FREON 12)	Report units:	UG/L
Dlr:	0.5		
Sample date:	10-SEP-14	Finding:	1.8
Chemical:	1,4-DIOXANE	Report units:	UG/L
Dlr:	1.		
Sample date:	10-SEP-14	Finding:	40.
Chemical:	NITRATE (AS NO3)	Report units:	MG/L
Dlr:	2.		
Sample date:	10-SEP-14	Finding:	1.4
Chemical:	CIS-1,2-DICHLOROETHYLENE	Report units:	UG/L
Dlr:	0.5		
Sample date:	10-SEP-14	Finding:	8.5
Chemical:	PERCHLORATE	Report units:	UG/L
Dlr:	4.		
Sample date:	10-SEP-14	Finding:	21.
Chemical:	TRICHLOROETHYLENE	Report units:	UG/L
Dlr:	0.5		
Sample date:	19-AUG-14	Finding:	55.
Chemical:	TETRACHLOROETHYLENE	Report units:	UG/L
Dlr:	0.5		
Sample date:	19-AUG-14	Finding:	8.4
Chemical:	PERCHLORATE	Report units:	UG/L
Dlr:	4.		
Sample date:	19-AUG-14	Finding:	1.5
Chemical:	CIS-1,2-DICHLOROETHYLENE	Report units:	UG/L

Dlr:	0.5		
Sample date:	19-AUG-14	Finding:	41.
Chemical:	NITRATE (AS NO3)	Report units:	MG/L
Dlr:	2.		
Sample date:	19-AUG-14	Finding:	24.
Chemical:	TRICHLOROETHYLENE	Report units:	UG/L
Dlr:	0.5		
Sample date:	19-AUG-14	Finding:	51.
Chemical:	SULFATE	Report units:	MG/L
Dlr:	0.5		
Sample date:	19-AUG-14	Finding:	1.3
Chemical:	CHLOROFORM (THM)	Report units:	UG/L
Dlr:	1.		
Sample date:	19-AUG-14	Finding:	1.8
Chemical:	1,4-DIOXANE	Report units:	UG/L
Dlr:	1.		
Sample date:	19-AUG-14	Finding:	3.7
Chemical:	1,1-DICHLOROETHYLENE	Report units:	UG/L
Dlr:	0.5		
Sample date:	19-AUG-14	Finding:	0.61
Chemical:	DICHLORODIFLUOROMETHANE (FREON 12)	Report units:	UG/L
Dlr:	0.5		
Sample date:	07-AUG-14	Finding:	1.4
Chemical:	CIS-1,2-DICHLOROETHYLENE	Report units:	UG/L
Dlr:	0.5		
Sample date:	07-AUG-14	Finding:	40.
Chemical:	NITRATE (AS NO3)	Report units:	MG/L
Dlr:	2.		
Sample date:	07-AUG-14	Finding:	21.
Chemical:	TRICHLOROETHYLENE	Report units:	UG/L
Dlr:	0.5		
Sample date:	07-AUG-14	Finding:	3.3
Chemical:	1,1-DICHLOROETHYLENE	Report units:	UG/L
Dlr:	0.5		
Sample date:	07-AUG-14	Finding:	58.
Chemical:	TETRACHLOROETHYLENE	Report units:	UG/L
Dlr:	0.5		
Sample date:	07-AUG-14	Finding:	1.1
Chemical:	CHLOROFORM (THM)	Report units:	UG/L
Dlr:	1.		
Sample date:	23-JUL-14	Finding:	48.
Chemical:	SULFATE	Report units:	MG/L
Dlr:	0.5		
Sample date:	23-JUL-14	Finding:	1.1
Chemical:	CHLOROFORM (THM)	Report units:	UG/L
Dlr:	1.		

Sample date:	23-JUL-14	Finding:	2.e-003
Chemical:	N-NITROSODIMETHYLAMINE (NDMA)	Report units:	UG/L
Dlr:	0.		
Sample date:	23-JUL-14	Finding:	67.
Chemical:	TETRACHLOROETHYLENE	Report units:	UG/L
Dlr:	0.5		
Sample date:	23-JUL-14	Finding:	3.6
Chemical:	1,1-DICHLOROETHYLENE	Report units:	UG/L
Dlr:	0.5		
Sample date:	23-JUL-14	Finding:	1.8
Chemical:	1,4-DIOXANE	Report units:	UG/L
Dlr:	1.		
Sample date:	23-JUL-14	Finding:	39.
Chemical:	NITRATE (AS NO3)	Report units:	MG/L
Dlr:	2.		
Sample date:	23-JUL-14	Finding:	1.8
Chemical:	CIS-1,2-DICHLOROETHYLENE	Report units:	UG/L
Dlr:	0.5		
Sample date:	23-JUL-14	Finding:	8.8
Chemical:	PERCHLORATE	Report units:	UG/L
Dlr:	4.		
Sample date:	23-JUL-14	Finding:	25.
Chemical:	TRICHLOROETHYLENE	Report units:	UG/L
Dlr:	0.5		
Sample date:	11-JUN-14	Finding:	53.
Chemical:	SULFATE	Report units:	MG/L
Dlr:	0.5		
Sample date:	11-JUN-14	Finding:	1.1
Chemical:	CHLOROFORM (THM)	Report units:	UG/L
Dlr:	1.		
Sample date:	11-JUN-14	Finding:	3.e-003
Chemical:	N-NITROSODIMETHYLAMINE (NDMA)	Report units:	UG/L
Dlr:	0.		
Sample date:	11-JUN-14	Finding:	72.
Chemical:	TETRACHLOROETHYLENE	Report units:	UG/L
Dlr:	0.5		
Sample date:	11-JUN-14	Finding:	3.7
Chemical:	1,1-DICHLOROETHYLENE	Report units:	UG/L
Dlr:	0.5		
Sample date:	11-JUN-14	Finding:	2.
Chemical:	1,4-DIOXANE	Report units:	UG/L
Dlr:	1.		
Sample date:	11-JUN-14	Finding:	39.
Chemical:	NITRATE (AS NO3)	Report units:	MG/L
Dlr:	2.		
Sample date:	11-JUN-14	Finding:	1.6
Chemical:	CIS-1,2-DICHLOROETHYLENE	Report units:	UG/L

Dlr:	0.5		
Sample date:	11-JUN-14	Finding:	8.7
Chemical:	PERCHLORATE	Report units:	UG/L
Dlr:	4.		
Sample date:	11-JUN-14	Finding:	27.
Chemical:	TRICHLOROETHYLENE	Report units:	UG/L
Dlr:	0.5		
Sample date:	13-MAY-14	Finding:	180.
Chemical:	TETRACHLOROETHYLENE	Report units:	UG/L
Dlr:	0.5		
Sample date:	13-MAY-14	Finding:	9.1
Chemical:	PERCHLORATE	Report units:	UG/L
Dlr:	4.		
Sample date:	13-MAY-14	Finding:	2.6
Chemical:	CIS-1,2-DICHLOROETHYLENE	Report units:	UG/L
Dlr:	0.5		
Sample date:	13-MAY-14	Finding:	53.
Chemical:	SULFATE	Report units:	MG/L
Dlr:	0.5		
Sample date:	13-MAY-14	Finding:	1.3
Chemical:	CHLOROFORM (THM)	Report units:	UG/L
Dlr:	1.		
Sample date:	13-MAY-14	Finding:	4.e-003
Chemical:	N-NITROSODIMETHYLAMINE (NDMA)	Report units:	UG/L
Dlr:	0.		
Sample date:	13-MAY-14	Finding:	2.1
Chemical:	1,4-DIOXANE	Report units:	UG/L
Dlr:	1.		
Sample date:	13-MAY-14	Finding:	5.1
Chemical:	1,1-DICHLOROETHYLENE	Report units:	UG/L
Dlr:	0.5		
Sample date:	13-MAY-14	Finding:	34.
Chemical:	TRICHLOROETHYLENE	Report units:	UG/L
Dlr:	0.5		
Sample date:	13-MAY-14	Finding:	39.
Chemical:	NITRATE (AS NO3)	Report units:	MG/L
Dlr:	2.		
Sample date:	01-MAY-14	Finding:	1.6e-002
Chemical:	GROSS ALPHA MDA95	Report units:	PCI/L
Dlr:	0.		
Sample date:	01-MAY-14	Finding:	39.
Chemical:	NITRATE (AS NO3)	Report units:	MG/L
Dlr:	2.		
Sample date:	01-MAY-14	Finding:	3.7
Chemical:	URANIUM (PCI/L)	Report units:	PCI/L
Dlr:	1.		

Sample date:	01-MAY-14	Finding:	0.233
Chemical:	GROSS ALPHA COUNTING ERROR	Report units:	PCI/L
Dlr:	0.		
Sample date:	30-APR-14	Finding:	98.5
Chemical:	CALCIUM	Report units:	MG/L
Dlr:	0.		
Sample date:	30-APR-14	Finding:	18.8
Chemical:	MAGNESIUM	Report units:	MG/L
Dlr:	0.		
Sample date:	30-APR-14	Finding:	22.
Chemical:	SODIUM	Report units:	MG/L
Dlr:	0.		
Sample date:	30-APR-14	Finding:	5.1
Chemical:	POTASSIUM	Report units:	MG/L
Dlr:	0.		
Sample date:	30-APR-14	Finding:	43.
Chemical:	CHLORIDE	Report units:	MG/L
Dlr:	0.		
Sample date:	30-APR-14	Finding:	53.
Chemical:	SULFATE	Report units:	MG/L
Dlr:	0.5		
Sample date:	30-APR-14	Finding:	0.19
Chemical:	FLUORIDE (F) (NATURAL-SOURCE)	Report units:	MG/L
Dlr:	0.1		
Sample date:	30-APR-14	Finding:	210.
Chemical:	BARIUM	Report units:	UG/L
Dlr:	100.		
Sample date:	30-APR-14	Finding:	440.
Chemical:	TOTAL DISSOLVED SOLIDS	Report units:	MG/L
Dlr:	0.		
Sample date:	30-APR-14	Finding:	0.873
Chemical:	LANGELIER INDEX @ 60 C	Report units:	Not Reported
Dlr:	0.		
Sample date:	30-APR-14	Finding:	0.359
Chemical:	LANGELIER INDEX AT SOURCE TEMP.	Report units:	Not Reported
Dlr:	0.		
Sample date:	30-APR-14	Finding:	40.
Chemical:	NITRATE (AS NO3)	Report units:	MG/L
Dlr:	2.		
Sample date:	30-APR-14	Finding:	8900.
Chemical:	NITRATE + NITRITE (AS N)	Report units:	MG/L
Dlr:	0.4		
Sample date:	30-APR-14	Finding:	860.
Chemical:	SPECIFIC CONDUCTANCE	Report units:	US
Dlr:	0.		
Sample date:	30-APR-14	Finding:	7.42
Chemical:	PH, LABORATORY	Report units:	Not Reported

Dlr:	0.		
Sample date:	30-APR-14	Finding:	250.
Chemical:	ALKALINITY (TOTAL) AS CACO3	Report units:	MG/L
Dlr:	0.		
Sample date:	30-APR-14	Finding:	300.
Chemical:	BICARBONATE ALKALINITY	Report units:	MG/L
Dlr:	0.		
Sample date:	30-APR-14	Finding:	320.
Chemical:	HARDNESS (TOTAL) AS CACO3	Report units:	MG/L
Dlr:	0.		
Sample date:	16-APR-14	Finding:	9.8
Chemical:	PERCHLORATE	Report units:	UG/L
Dlr:	4.		
Sample date:	16-APR-14	Finding:	2.2
Chemical:	CIS-1,2-DICHLOROETHYLENE	Report units:	UG/L
Dlr:	0.5		
Sample date:	16-APR-14	Finding:	39.
Chemical:	NITRATE (AS NO3)	Report units:	MG/L
Dlr:	2.		
Sample date:	16-APR-14	Finding:	31.
Chemical:	TRICHLOROETHYLENE	Report units:	UG/L
Dlr:	0.5		
Sample date:	16-APR-14	Finding:	2.1
Chemical:	1,4-DIOXANE	Report units:	UG/L
Dlr:	1.		
Sample date:	16-APR-14	Finding:	5.1
Chemical:	1,1-DICHLOROETHYLENE	Report units:	UG/L
Dlr:	0.5		
Sample date:	16-APR-14	Finding:	78.
Chemical:	TETRACHLOROETHYLENE	Report units:	UG/L
Dlr:	0.5		
Sample date:	16-APR-14	Finding:	3.e-003
Chemical:	N-NITROSODIMETHYLAMINE (NDMA)	Report units:	UG/L
Dlr:	0.		
Sample date:	16-APR-14	Finding:	1.3
Chemical:	CHLOROFORM (THM)	Report units:	UG/L
Dlr:	1.		
Sample date:	16-APR-14	Finding:	54.
Chemical:	SULFATE	Report units:	MG/L
Dlr:	0.5		
Sample date:	16-APR-14	Finding:	0.56
Chemical:	DICHLORODIFLUOROMETHANE (FREON 12)	Report units:	UG/L
Dlr:	0.5		
Sample date:	19-MAR-14	Finding:	0.53
Chemical:	DICHLORODIFLUOROMETHANE (FREON 12)	Report units:	UG/L
Dlr:	0.5		

Sample date:	19-MAR-14	Finding:	2.
Chemical:	1,4-DIOXANE	Report units:	UG/L
Dlr:	1.		
Sample date:	19-MAR-14	Finding:	9.8
Chemical:	PERCHLORATE	Report units:	UG/L
Dlr:	4.		
Sample date:	19-MAR-14	Finding:	2.3
Chemical:	CIS-1,2-DICHLOROETHYLENE	Report units:	UG/L
Dlr:	0.5		
Sample date:	19-MAR-14	Finding:	35.
Chemical:	NITRATE (AS NO3)	Report units:	MG/L
Dlr:	2.		
Sample date:	19-MAR-14	Finding:	34.
Chemical:	TRICHLOROETHYLENE	Report units:	UG/L
Dlr:	0.5		
Sample date:	19-MAR-14	Finding:	5.7
Chemical:	1,1-DICHLOROETHYLENE	Report units:	UG/L
Dlr:	0.5		
Sample date:	19-MAR-14	Finding:	84.
Chemical:	TETRACHLOROETHYLENE	Report units:	UG/L
Dlr:	0.5		
Sample date:	19-MAR-14	Finding:	5.e-003
Chemical:	N-NITROSODIMETHYLAMINE (NDMA)	Report units:	UG/L
Dlr:	0.		
Sample date:	19-MAR-14	Finding:	1.4
Chemical:	CHLOROFORM (THM)	Report units:	UG/L
Dlr:	1.		
Sample date:	19-MAR-14	Finding:	52.
Chemical:	SULFATE	Report units:	MG/L
Dlr:	0.5		
Sample date:	25-FEB-14	Finding:	29.
Chemical:	NITRATE (AS NO3)	Report units:	MG/L
Dlr:	2.		
Sample date:	24-FEB-14	Finding:	1.6
Chemical:	CHLOROFORM (THM)	Report units:	UG/L
Dlr:	1.		
Sample date:	24-FEB-14	Finding:	6.e-003
Chemical:	N-NITROSODIMETHYLAMINE (NDMA)	Report units:	UG/L
Dlr:	0.		
Sample date:	24-FEB-14	Finding:	77.
Chemical:	TETRACHLOROETHYLENE	Report units:	UG/L
Dlr:	0.5		
Sample date:	24-FEB-14	Finding:	6.5
Chemical:	1,1-DICHLOROETHYLENE	Report units:	UG/L
Dlr:	0.5		
Sample date:	24-FEB-14	Finding:	0.56
Chemical:	DICHLORODIFLUOROMETHANE (FREON 12)	Report units:	UG/L

Dlr:	0.5		
Sample date:	24-FEB-14	Finding:	29.
Chemical:	TRICHLOROETHYLENE	Report units:	UG/L
Dlr:	0.5		
Sample date:	24-FEB-14	Finding:	30.
Chemical:	NITRATE (AS NO3)	Report units:	MG/L
Dlr:	2.		
Sample date:	24-FEB-14	Finding:	2.3
Chemical:	CIS-1,2-DICHLOROETHYLENE	Report units:	UG/L
Dlr:	0.5		
Sample date:	24-FEB-14	Finding:	50.
Chemical:	SULFATE	Report units:	MG/L
Dlr:	0.5		
Sample date:	24-FEB-14	Finding:	2.3
Chemical:	1,4-DIOXANE	Report units:	UG/L
Dlr:	1.		
Sample date:	06-DEC-13	Finding:	31.
Chemical:	NITRATE (AS NO3)	Report units:	MG/L
Dlr:	2.		
Sample date:	05-DEC-13	Finding:	60.
Chemical:	TETRACHLOROETHYLENE	Report units:	UG/L
Dlr:	0.5		
Sample date:	05-DEC-13	Finding:	5.e-003
Chemical:	N-NITROSODIMETHYLAMINE (NDMA)	Report units:	UG/L
Dlr:	0.		
Sample date:	05-DEC-13	Finding:	1.3
Chemical:	CHLOROFORM (THM)	Report units:	UG/L
Dlr:	1.		
Sample date:	05-DEC-13	Finding:	49.
Chemical:	SULFATE	Report units:	MG/L
Dlr:	0.5		
Sample date:	05-DEC-13	Finding:	26.
Chemical:	TRICHLOROETHYLENE	Report units:	UG/L
Dlr:	0.5		
Sample date:	05-DEC-13	Finding:	0.75
Chemical:	DICHLORODIFLUOROMETHANE (FREON 12)	Report units:	UG/L
Dlr:	0.5		
Sample date:	05-DEC-13	Finding:	1.5
Chemical:	CIS-1,2-DICHLOROETHYLENE	Report units:	UG/L
Dlr:	0.5		
Sample date:	05-DEC-13	Finding:	31.
Chemical:	NITRATE (AS NO3)	Report units:	MG/L
Dlr:	2.		
Sample date:	05-DEC-13	Finding:	7.3
Chemical:	1,1-DICHLOROETHYLENE	Report units:	UG/L
Dlr:	0.5		

Sample date:	05-DEC-13	Finding:	2.1
Chemical:	1,4-DIOXANE	Report units:	UG/L
Dlr:	1.		
Sample date:	22-AUG-13	Finding:	1.7
Chemical:	1,4-DIOXANE	Report units:	UG/L
Dlr:	1.		
Sample date:	22-AUG-13	Finding:	2.3
Chemical:	CIS-1,2-DICHLOROETHYLENE	Report units:	UG/L
Dlr:	0.5		
Sample date:	22-AUG-13	Finding:	39.
Chemical:	NITRATE (AS NO3)	Report units:	MG/L
Dlr:	2.		
Sample date:	22-AUG-13	Finding:	33.
Chemical:	TRICHLOROETHYLENE	Report units:	UG/L
Dlr:	0.5		
Sample date:	22-AUG-13	Finding:	4.1
Chemical:	1,1-DICHLOROETHYLENE	Report units:	UG/L
Dlr:	0.5		
Sample date:	22-AUG-13	Finding:	93.
Chemical:	TETRACHLOROETHYLENE	Report units:	UG/L
Dlr:	0.5		
Sample date:	22-AUG-13	Finding:	2.7e-002
Chemical:	N-NITROSODIMETHYLAMINE (NDMA)	Report units:	UG/L
Dlr:	0.		
Sample date:	22-AUG-13	Finding:	49.
Chemical:	SULFATE	Report units:	MG/L
Dlr:	0.5		
Sample date:	15-AUG-13	Finding:	39.
Chemical:	NITRATE (AS NO3)	Report units:	MG/L
Dlr:	2.		
Sample date:	15-AUG-13	Finding:	430.
Chemical:	TOTAL DISSOLVED SOLIDS	Report units:	MG/L
Dlr:	0.		
Sample date:	15-AUG-13	Finding:	35.
Chemical:	TRICHLOROETHYLENE	Report units:	UG/L
Dlr:	0.5		
Sample date:	15-AUG-13	Finding:	3.7
Chemical:	1,1-DICHLOROETHYLENE	Report units:	UG/L
Dlr:	0.5		
Sample date:	15-AUG-13	Finding:	77.
Chemical:	TETRACHLOROETHYLENE	Report units:	UG/L
Dlr:	0.5		
Sample date:	15-AUG-13	Finding:	2.3
Chemical:	CHROMIUM, HEXAVALENT	Report units:	UG/L
Dlr:	1.		
Sample date:	15-AUG-13	Finding:	2.5
Chemical:	CIS-1,2-DICHLOROETHYLENE	Report units:	UG/L

Dlr:	0.5		
Sample date:	18-JUL-13	Finding:	47.
Chemical:	SULFATE	Report units:	MG/L
Dlr:	0.5		
Sample date:	18-JUL-13	Finding:	7.e-003
Chemical:	N-NITROSODIMETHYLAMINE (NDMA)	Report units:	UG/L
Dlr:	0.		
Sample date:	18-JUL-13	Finding:	88.
Chemical:	TETRACHLOROETHYLENE	Report units:	UG/L
Dlr:	0.5		
Sample date:	18-JUL-13	Finding:	4.1
Chemical:	1,1-DICHLOROETHYLENE	Report units:	UG/L
Dlr:	0.5		
Sample date:	18-JUL-13	Finding:	35.
Chemical:	TRICHLOROETHYLENE	Report units:	UG/L
Dlr:	0.5		
Sample date:	18-JUL-13	Finding:	39.
Chemical:	NITRATE (AS NO3)	Report units:	MG/L
Dlr:	2.		
Sample date:	18-JUL-13	Finding:	2.4
Chemical:	CIS-1,2-DICHLOROETHYLENE	Report units:	UG/L
Dlr:	0.5		
Sample date:	18-JUL-13	Finding:	1.9
Chemical:	1,4-DIOXANE	Report units:	UG/L
Dlr:	1.		
Sample date:	18-JUN-13	Finding:	2.1
Chemical:	1,4-DIOXANE	Report units:	UG/L
Dlr:	1.		
Sample date:	18-JUN-13	Finding:	3.1
Chemical:	CIS-1,2-DICHLOROETHYLENE	Report units:	UG/L
Dlr:	0.5		
Sample date:	18-JUN-13	Finding:	47.
Chemical:	SULFATE	Report units:	MG/L
Dlr:	0.5		
Sample date:	18-JUN-13	Finding:	6.e-003
Chemical:	N-NITROSODIMETHYLAMINE (NDMA)	Report units:	UG/L
Dlr:	0.		
Sample date:	18-JUN-13	Finding:	35.
Chemical:	TRICHLOROETHYLENE	Report units:	UG/L
Dlr:	0.5		
Sample date:	18-JUN-13	Finding:	4.4
Chemical:	1,1-DICHLOROETHYLENE	Report units:	UG/L
Dlr:	0.5		
Sample date:	18-JUN-13	Finding:	65.
Chemical:	TETRACHLOROETHYLENE	Report units:	UG/L
Dlr:	0.5		

Sample date:	18-JUN-13	Finding:	38.
Chemical:	NITRATE (AS NO3)	Report units:	MG/L
Dlr:	2.		
Sample date:	30-MAY-13	Finding:	38.
Chemical:	NITRATE (AS NO3)	Report units:	MG/L
Dlr:	2.		
Sample date:	22-MAY-13	Finding:	46.
Chemical:	SULFATE	Report units:	MG/L
Dlr:	0.5		
Sample date:	22-MAY-13	Finding:	6.e-003
Chemical:	N-NITROSODIMETHYLAMINE (NDMA)	Report units:	UG/L
Dlr:	0.		
Sample date:	22-MAY-13	Finding:	97.
Chemical:	TETRACHLOROETHYLENE	Report units:	UG/L
Dlr:	0.5		
Sample date:	22-MAY-13	Finding:	3.2
Chemical:	1,1-DICHLOROETHYLENE	Report units:	UG/L
Dlr:	0.5		
Sample date:	22-MAY-13	Finding:	38.
Chemical:	NITRATE (AS NO3)	Report units:	MG/L
Dlr:	2.		
Sample date:	22-MAY-13	Finding:	2.4
Chemical:	CIS-1,2-DICHLOROETHYLENE	Report units:	UG/L
Dlr:	0.5		
Sample date:	22-MAY-13	Finding:	1.9
Chemical:	1,4-DIOXANE	Report units:	UG/L
Dlr:	1.		
Sample date:	22-MAY-13	Finding:	39.
Chemical:	TRICHLOROETHYLENE	Report units:	UG/L
Dlr:	0.5		
Sample date:	24-APR-13	Finding:	48.
Chemical:	SULFATE	Report units:	MG/L
Dlr:	0.5		
Sample date:	24-APR-13	Finding:	8.e-003
Chemical:	N-NITROSODIMETHYLAMINE (NDMA)	Report units:	UG/L
Dlr:	0.		
Sample date:	24-APR-13	Finding:	120.
Chemical:	TETRACHLOROETHYLENE	Report units:	UG/L
Dlr:	0.5		
Sample date:	24-APR-13	Finding:	2.1
Chemical:	1,4-DIOXANE	Report units:	UG/L
Dlr:	1.		
Sample date:	24-APR-13	Finding:	41.
Chemical:	TRICHLOROETHYLENE	Report units:	UG/L
Dlr:	0.5		
Sample date:	24-APR-13	Finding:	40.
Chemical:	NITRATE (AS NO3)	Report units:	MG/L

Dlr:	2.		
Sample date:	24-APR-13	Finding:	3.5
Chemical:	CIS-1,2-DICHLOROETHYLENE	Report units:	UG/L
Dlr:	0.5		
Sample date:	24-APR-13	Finding:	5.2
Chemical:	1,1-DICHLOROETHYLENE	Report units:	UG/L
Dlr:	0.5		
Sample date:	13-MAR-13	Finding:	3.8
Chemical:	CIS-1,2-DICHLOROETHYLENE	Report units:	UG/L
Dlr:	0.5		
Sample date:	13-MAR-13	Finding:	39.
Chemical:	NITRATE (AS NO3)	Report units:	MG/L
Dlr:	2.		
Sample date:	13-MAR-13	Finding:	52.
Chemical:	TRICHLOROETHYLENE	Report units:	UG/L
Dlr:	0.5		
Sample date:	13-MAR-13	Finding:	5.2
Chemical:	1,1-DICHLOROETHYLENE	Report units:	UG/L
Dlr:	0.5		
Sample date:	13-MAR-13	Finding:	170.
Chemical:	TETRACHLOROETHYLENE	Report units:	UG/L
Dlr:	0.5		
Sample date:	13-MAR-13	Finding:	2.7e-002
Chemical:	N-NITROSODIMETHYLAMINE (NDMA)	Report units:	UG/L
Dlr:	0.		
Sample date:	13-MAR-13	Finding:	48.
Chemical:	SULFATE	Report units:	MG/L
Dlr:	0.5		
Sample date:	13-MAR-13	Finding:	2.2
Chemical:	1,4-DIOXANE	Report units:	UG/L
Dlr:	1.		
Sample date:	12-MAR-13	Finding:	38.
Chemical:	NITRATE (AS NO3)	Report units:	MG/L
Dlr:	2.		
Sample date:	26-FEB-13	Finding:	6.e-003
Chemical:	N-NITROSODIMETHYLAMINE (NDMA)	Report units:	UG/L
Dlr:	0.		
Sample date:	26-FEB-13	Finding:	120.
Chemical:	TETRACHLOROETHYLENE	Report units:	UG/L
Dlr:	0.5		
Sample date:	26-FEB-13	Finding:	4.7
Chemical:	1,1-DICHLOROETHYLENE	Report units:	UG/L
Dlr:	0.5		
Sample date:	26-FEB-13	Finding:	50.
Chemical:	TRICHLOROETHYLENE	Report units:	UG/L
Dlr:	0.5		

Sample date:	26-FEB-13	Finding:	3.3
Chemical:	CIS-1,2-DICHLOROETHYLENE	Report units:	UG/L
Dlr:	0.5		
Sample date:	26-FEB-13	Finding:	2.3
Chemical:	1,4-DIOXANE	Report units:	UG/L
Dlr:	1.		
Sample date:	26-FEB-13	Finding:	47.
Chemical:	SULFATE	Report units:	MG/L
Dlr:	0.5		
Sample date:	26-FEB-13	Finding:	35.
Chemical:	NITRATE (AS NO3)	Report units:	MG/L
Dlr:	2.		
Sample date:	16-JAN-13	Finding:	47.
Chemical:	SULFATE	Report units:	MG/L
Dlr:	0.5		
Sample date:	16-JAN-13	Finding:	7.e-003
Chemical:	N-NITROSODIMETHYLAMINE (NDMA)	Report units:	UG/L
Dlr:	0.		
Sample date:	16-JAN-13	Finding:	130.
Chemical:	TETRACHLOROETHYLENE	Report units:	UG/L
Dlr:	0.5		
Sample date:	16-JAN-13	Finding:	5.5
Chemical:	1,1-DICHLOROETHYLENE	Report units:	UG/L
Dlr:	0.5		
Sample date:	16-JAN-13	Finding:	48.
Chemical:	TRICHLOROETHYLENE	Report units:	UG/L
Dlr:	0.5		
Sample date:	16-JAN-13	Finding:	36.
Chemical:	NITRATE (AS NO3)	Report units:	MG/L
Dlr:	2.		
Sample date:	16-JAN-13	Finding:	4.
Chemical:	CIS-1,2-DICHLOROETHYLENE	Report units:	UG/L
Dlr:	0.5		
Sample date:	16-JAN-13	Finding:	9.4
Chemical:	PERCHLORATE	Report units:	UG/L
Dlr:	4.		
Sample date:	16-JAN-13	Finding:	2.2
Chemical:	1,4-DIOXANE	Report units:	UG/L
Dlr:	1.		
Sample date:	18-DEC-12	Finding:	54.
Chemical:	TRICHLOROETHYLENE	Report units:	UG/L
Dlr:	0.5		
Sample date:	18-DEC-12	Finding:	46.
Chemical:	SULFATE	Report units:	MG/L
Dlr:	0.5		
Sample date:	18-DEC-12	Finding:	8.e-003
Chemical:	N-NITROSODIMETHYLAMINE (NDMA)	Report units:	UG/L

Dlr:	0.		
Sample date:	18-DEC-12	Finding:	230.
Chemical:	TETRACHLOROETHYLENE	Report units:	UG/L
Dlr:	0.5		
Sample date:	18-DEC-12	Finding:	4.5
Chemical:	1,1-DICHLOROETHYLENE	Report units:	UG/L
Dlr:	0.5		
Sample date:	18-DEC-12	Finding:	2.1
Chemical:	1,4-DIOXANE	Report units:	UG/L
Dlr:	1.		
Sample date:	18-DEC-12	Finding:	37.
Chemical:	NITRATE (AS NO3)	Report units:	MG/L
Dlr:	2.		
Sample date:	18-DEC-12	Finding:	4.8
Chemical:	CIS-1,2-DICHLOROETHYLENE	Report units:	UG/L
Dlr:	0.5		
Sample date:	10-DEC-12	Finding:	33.
Chemical:	NITRATE (AS NO3)	Report units:	MG/L
Dlr:	2.		
Sample date:	14-NOV-12	Finding:	50.
Chemical:	SULFATE	Report units:	MG/L
Dlr:	0.5		
Sample date:	14-NOV-12	Finding:	8.e-003
Chemical:	N-NITROSODIMETHYLAMINE (NDMA)	Report units:	UG/L
Dlr:	0.		
Sample date:	14-NOV-12	Finding:	150.
Chemical:	TETRACHLOROETHYLENE	Report units:	UG/L
Dlr:	0.5		
Sample date:	14-NOV-12	Finding:	7.1
Chemical:	1,1-DICHLOROETHYLENE	Report units:	UG/L
Dlr:	0.5		
Sample date:	14-NOV-12	Finding:	2.3
Chemical:	1,4-DIOXANE	Report units:	UG/L
Dlr:	1.		
Sample date:	14-NOV-12	Finding:	38.
Chemical:	NITRATE (AS NO3)	Report units:	MG/L
Dlr:	2.		
Sample date:	14-NOV-12	Finding:	4.3
Chemical:	CIS-1,2-DICHLOROETHYLENE	Report units:	UG/L
Dlr:	0.5		
Sample date:	14-NOV-12	Finding:	48.
Chemical:	TRICHLOROETHYLENE	Report units:	UG/L
Dlr:	0.5		
Sample date:	22-OCT-12	Finding:	48.
Chemical:	SULFATE	Report units:	MG/L
Dlr:	0.5		

Sample date:	22-OCT-12	Finding:	9.e-003
Chemical:	N-NITROSODIMETHYLAMINE (NDMA)	Report units:	UG/L
Dlr:	0.		
Sample date:	22-OCT-12	Finding:	120.
Chemical:	TETRACHLOROETHYLENE	Report units:	UG/L
Dlr:	0.5		
Sample date:	22-OCT-12	Finding:	6.3
Chemical:	1,1-DICHLOROETHYLENE	Report units:	UG/L
Dlr:	0.5		
Sample date:	22-OCT-12	Finding:	2.7
Chemical:	1,4-DIOXANE	Report units:	UG/L
Dlr:	1.		
Sample date:	22-OCT-12	Finding:	35.
Chemical:	NITRATE (AS NO3)	Report units:	MG/L
Dlr:	2.		
Sample date:	22-OCT-12	Finding:	3.8
Chemical:	CIS-1,2-DICHLOROETHYLENE	Report units:	UG/L
Dlr:	0.5		
Sample date:	22-OCT-12	Finding:	42.
Chemical:	TRICHLOROETHYLENE	Report units:	UG/L
Dlr:	0.5		
Sample date:	18-SEP-12	Finding:	9.e-003
Chemical:	N-NITROSODIMETHYLAMINE (NDMA)	Report units:	UG/L
Dlr:	0.		
Sample date:	18-SEP-12	Finding:	9.8
Chemical:	PERCHLORATE	Report units:	UG/L
Dlr:	4.		
Sample date:	18-SEP-12	Finding:	4.6
Chemical:	CIS-1,2-DICHLOROETHYLENE	Report units:	UG/L
Dlr:	0.5		
Sample date:	18-SEP-12	Finding:	36.
Chemical:	NITRATE (AS NO3)	Report units:	MG/L
Dlr:	2.		
Sample date:	18-SEP-12	Finding:	46.
Chemical:	TRICHLOROETHYLENE	Report units:	UG/L
Dlr:	0.5		
Sample date:	18-SEP-12	Finding:	6.8
Chemical:	1,1-DICHLOROETHYLENE	Report units:	UG/L
Dlr:	0.5		
Sample date:	18-SEP-12	Finding:	49.
Chemical:	SULFATE	Report units:	MG/L
Dlr:	0.5		
Sample date:	18-SEP-12	Finding:	2.6
Chemical:	1,4-DIOXANE	Report units:	UG/L
Dlr:	1.		
Sample date:	18-SEP-12	Finding:	160.
Chemical:	TETRACHLOROETHYLENE	Report units:	UG/L

Dlr:	0.5		
Sample date:	11-SEP-12	Finding:	4.6
Chemical:	CIS-1,2-DICHLOROETHYLENE	Report units:	UG/L
Dlr:	0.5		
Sample date:	11-SEP-12	Finding:	32.
Chemical:	NITRATE (AS NO3)	Report units:	MG/L
Dlr:	2.		
Sample date:	11-SEP-12	Finding:	420.
Chemical:	TOTAL DISSOLVED SOLIDS	Report units:	MG/L
Dlr:	0.		
Sample date:	11-SEP-12	Finding:	50.
Chemical:	TRICHLOROETHYLENE	Report units:	UG/L
Dlr:	0.5		
Sample date:	11-SEP-12	Finding:	7.1
Chemical:	1,1-DICHLOROETHYLENE	Report units:	UG/L
Dlr:	0.5		
Sample date:	11-SEP-12	Finding:	160.
Chemical:	TETRACHLOROETHYLENE	Report units:	UG/L
Dlr:	0.5		
Sample date:	11-SEP-12	Finding:	0.61
Chemical:	CARBON TETRACHLORIDE	Report units:	UG/L
Dlr:	0.5		
Sample date:	22-AUG-12	Finding:	49.
Chemical:	SULFATE	Report units:	MG/L
Dlr:	0.5		
Sample date:	22-AUG-12	Finding:	0.53
Chemical:	CARBON TETRACHLORIDE	Report units:	UG/L
Dlr:	0.5		
Sample date:	22-AUG-12	Finding:	1.6e-002
Chemical:	N-NITROSODIMETHYLAMINE (NDMA)	Report units:	UG/L
Dlr:	0.		
Sample date:	22-AUG-12	Finding:	220.
Chemical:	TETRACHLOROETHYLENE	Report units:	UG/L
Dlr:	0.5		
Sample date:	22-AUG-12	Finding:	7.8
Chemical:	1,1-DICHLOROETHYLENE	Report units:	UG/L
Dlr:	0.5		
Sample date:	22-AUG-12	Finding:	4.3
Chemical:	1,4-DIOXANE	Report units:	UG/L
Dlr:	1.		
Sample date:	22-AUG-12	Finding:	35.
Chemical:	NITRATE (AS NO3)	Report units:	MG/L
Dlr:	2.		
Sample date:	22-AUG-12	Finding:	5.9
Chemical:	CIS-1,2-DICHLOROETHYLENE	Report units:	UG/L
Dlr:	0.5		

Sample date:	22-AUG-12	Finding:	68.
Chemical:	TRICHLOROETHYLENE	Report units:	UG/L
Dlr:	0.5		
Sample date:	25-JUL-12	Finding:	6.5
Chemical:	1,1-DICHLOROETHYLENE	Report units:	UG/L
Dlr:	0.5		
Sample date:	25-JUL-12	Finding:	46.
Chemical:	TRICHLOROETHYLENE	Report units:	UG/L
Dlr:	0.5		
Sample date:	25-JUL-12	Finding:	34.
Chemical:	NITRATE (AS NO3)	Report units:	MG/L
Dlr:	2.		
Sample date:	25-JUL-12	Finding:	4.6
Chemical:	CIS-1,2-DICHLOROETHYLENE	Report units:	UG/L
Dlr:	0.5		
Sample date:	25-JUL-12	Finding:	150.
Chemical:	TETRACHLOROETHYLENE	Report units:	UG/L
Dlr:	0.5		
Sample date:	25-JUL-12	Finding:	2.4
Chemical:	1,4-DIOXANE	Report units:	UG/L
Dlr:	1.		
Sample date:	25-JUL-12	Finding:	49.
Chemical:	SULFATE	Report units:	MG/L
Dlr:	0.5		
Sample date:	25-JUL-12	Finding:	8.e-003
Chemical:	N-NITROSODIMETHYLAMINE (NDMA)	Report units:	UG/L
Dlr:	0.		
Sample date:	05-JUN-12	Finding:	47.
Chemical:	SULFATE	Report units:	MG/L
Dlr:	0.5		
Sample date:	05-JUN-12	Finding:	1.e-002
Chemical:	N-NITROSODIMETHYLAMINE (NDMA)	Report units:	UG/L
Dlr:	0.		
Sample date:	05-JUN-12	Finding:	200.
Chemical:	TETRACHLOROETHYLENE	Report units:	UG/L
Dlr:	0.5		
Sample date:	05-JUN-12	Finding:	6.9
Chemical:	1,1-DICHLOROETHYLENE	Report units:	UG/L
Dlr:	0.5		
Sample date:	05-JUN-12	Finding:	56.
Chemical:	TRICHLOROETHYLENE	Report units:	UG/L
Dlr:	0.5		
Sample date:	05-JUN-12	Finding:	34.
Chemical:	NITRATE (AS NO3)	Report units:	MG/L
Dlr:	2.		
Sample date:	05-JUN-12	Finding:	6.1
Chemical:	CIS-1,2-DICHLOROETHYLENE	Report units:	UG/L

Dlr:	0.5		
Sample date:	05-JUN-12	Finding:	2.3
Chemical:	1,4-DIOXANE	Report units:	UG/L
Dlr:	1.		
Sample date:	16-MAY-12	Finding:	260.
Chemical:	TETRACHLOROETHYLENE	Report units:	UG/L
Dlr:	0.5		
Sample date:	16-MAY-12	Finding:	7.4
Chemical:	1,1-DICHLOROETHYLENE	Report units:	UG/L
Dlr:	0.5		
Sample date:	16-MAY-12	Finding:	62.
Chemical:	TRICHLOROETHYLENE	Report units:	UG/L
Dlr:	0.5		
Sample date:	16-MAY-12	Finding:	49.
Chemical:	SULFATE	Report units:	MG/L
Dlr:	0.5		
Sample date:	16-MAY-12	Finding:	6.2
Chemical:	CIS-1,2-DICHLOROETHYLENE	Report units:	UG/L
Dlr:	0.5		
Sample date:	16-MAY-12	Finding:	9.e-003
Chemical:	N-NITROSODIMETHYLAMINE (NDMA)	Report units:	UG/L
Dlr:	0.		
Sample date:	16-MAY-12	Finding:	2.2
Chemical:	1,4-DIOXANE	Report units:	UG/L
Dlr:	1.		
Sample date:	16-MAY-12	Finding:	33.
Chemical:	NITRATE (AS NO3)	Report units:	MG/L
Dlr:	2.		
Sample date:	11-MAY-12	Finding:	33.
Chemical:	NITRATE (AS NO3)	Report units:	MG/L
Dlr:	2.		
Sample date:	24-APR-12	Finding:	260.
Chemical:	TETRACHLOROETHYLENE	Report units:	UG/L
Dlr:	0.5		
Sample date:	24-APR-12	Finding:	7.4
Chemical:	1,1-DICHLOROETHYLENE	Report units:	UG/L
Dlr:	0.5		
Sample date:	24-APR-12	Finding:	66.
Chemical:	TRICHLOROETHYLENE	Report units:	UG/L
Dlr:	0.5		
Sample date:	24-APR-12	Finding:	33.
Chemical:	NITRATE (AS NO3)	Report units:	MG/L
Dlr:	2.		
Sample date:	24-APR-12	Finding:	6.6
Chemical:	CIS-1,2-DICHLOROETHYLENE	Report units:	UG/L
Dlr:	0.5		

Sample date:	24-APR-12	Finding:	2.3
Chemical:	1,4-DIOXANE	Report units:	UG/L
Dlr:	1.		
Sample date:	24-APR-12	Finding:	47.
Chemical:	SULFATE	Report units:	MG/L
Dlr:	0.5		
Sample date:	24-APR-12	Finding:	1.3e-002
Chemical:	N-NITROSODIMETHYLAMINE (NDMA)	Report units:	UG/L
Dlr:	0.		
Sample date:	24-APR-12	Finding:	0.64
Chemical:	CARBON TETRACHLORIDE	Report units:	UG/L
Dlr:	0.5		
Sample date:	14-MAR-12	Finding:	2.
Chemical:	1,4-DIOXANE	Report units:	UG/L
Dlr:	1.		
Sample date:	14-MAR-12	Finding:	6.8
Chemical:	CIS-1,2-DICHLOROETHYLENE	Report units:	UG/L
Dlr:	0.5		
Sample date:	14-MAR-12	Finding:	32.
Chemical:	NITRATE (AS NO3)	Report units:	MG/L
Dlr:	2.		
Sample date:	14-MAR-12	Finding:	6.1
Chemical:	1,1-DICHLOROETHYLENE	Report units:	UG/L
Dlr:	0.5		
Sample date:	14-MAR-12	Finding:	260.
Chemical:	TETRACHLOROETHYLENE	Report units:	UG/L
Dlr:	0.5		
Sample date:	14-MAR-12	Finding:	8.e-003
Chemical:	N-NITROSODIMETHYLAMINE (NDMA)	Report units:	UG/L
Dlr:	0.		
Sample date:	14-MAR-12	Finding:	0.53
Chemical:	CARBON TETRACHLORIDE	Report units:	UG/L
Dlr:	0.5		
Sample date:	14-MAR-12	Finding:	48.
Chemical:	SULFATE	Report units:	MG/L
Dlr:	0.5		
Sample date:	14-MAR-12	Finding:	74.
Chemical:	TRICHLOROETHYLENE	Report units:	UG/L
Dlr:	0.5		
Sample date:	22-FEB-12	Finding:	7.2
Chemical:	CIS-1,2-DICHLOROETHYLENE	Report units:	UG/L
Dlr:	0.5		
Sample date:	22-FEB-12	Finding:	32.
Chemical:	NITRATE (AS NO3)	Report units:	MG/L
Dlr:	2.		
Sample date:	22-FEB-12	Finding:	75.
Chemical:	TRICHLOROETHYLENE	Report units:	UG/L

Dlr:	0.5		
Sample date:	22-FEB-12	Finding:	6.5
Chemical:	1,1-DICHLOROETHYLENE	Report units:	UG/L
Dlr:	0.5		
Sample date:	22-FEB-12	Finding:	2.
Chemical:	1,4-DIOXANE	Report units:	UG/L
Dlr:	1.		
Sample date:	22-FEB-12	Finding:	240.
Chemical:	TETRACHLOROETHYLENE	Report units:	UG/L
Dlr:	0.5		
Sample date:	22-FEB-12	Finding:	9.e-003
Chemical:	N-NITROSODIMETHYLAMINE (NDMA)	Report units:	UG/L
Dlr:	0.		
Sample date:	22-FEB-12	Finding:	0.77
Chemical:	CARBON TETRACHLORIDE	Report units:	UG/L
Dlr:	0.5		
Sample date:	22-FEB-12	Finding:	47.
Chemical:	SULFATE	Report units:	MG/L
Dlr:	0.5		
Sample date:	16-FEB-12	Finding:	31.
Chemical:	NITRATE (AS NO3)	Report units:	MG/L
Dlr:	2.		
Sample date:	16-FEB-12	Finding:	170.
Chemical:	BARIUM	Report units:	UG/L
Dlr:	100.		
Sample date:	16-FEB-12	Finding:	0.24
Chemical:	FLUORIDE (F) (NATURAL-SOURCE)	Report units:	MG/L
Dlr:	0.1		
Sample date:	25-JAN-12	Finding:	76.
Chemical:	TRICHLOROETHYLENE	Report units:	UG/L
Dlr:	0.5		
Sample date:	25-JAN-12	Finding:	5.6
Chemical:	1,1-DICHLOROETHYLENE	Report units:	UG/L
Dlr:	0.5		
Sample date:	25-JAN-12	Finding:	260.
Chemical:	TETRACHLOROETHYLENE	Report units:	UG/L
Dlr:	0.5		
Sample date:	25-JAN-12	Finding:	1.e-002
Chemical:	N-NITROSODIMETHYLAMINE (NDMA)	Report units:	UG/L
Dlr:	0.		
Sample date:	25-JAN-12	Finding:	0.68
Chemical:	CARBON TETRACHLORIDE	Report units:	UG/L
Dlr:	0.5		
Sample date:	25-JAN-12	Finding:	48.
Chemical:	SULFATE	Report units:	MG/L
Dlr:	0.5		

Sample date:	25-JAN-12	Finding:	2.3
Chemical:	1,4-DIOXANE	Report units:	UG/L
Dlr:	1.		

Sample date:	25-JAN-12	Finding:	32.
Chemical:	NITRATE (AS NO3)	Report units:	MG/L
Dlr:	2.		

Sample date:	25-JAN-12	Finding:	7.8
Chemical:	CIS-1,2-DICHLOROETHYLENE	Report units:	UG/L
Dlr:	0.5		

32
West **CA WELLS** **CADWR0000024896**
1/2 - 1 Mile
Lower

Well ID:	01S11W12A003S	Well Type:	UNK
Source:	Department of Water Resources		
Other Name:	01S11W12A003S	GAMA PFAS Testing:	Not Reported
Groundwater Quality Data:	https://gamagroundwater.waterboards.ca.gov/gama/gamamap/public/GamaDataDisplay.asp?dataset=DWR&samp_date=&global_id=&assigned_name=01S11W12A003S&store_num=		
GeoTracker Data:	Not Reported		

33
WSW **CA WELLS** **CADPR0000002176**
1/2 - 1 Mile
Lower

Well ID:	77547	Well Type:	UNK
Source:	Department of Pesticide Regulation		
Other Name:	77547	GAMA PFAS Testing:	Not Reported
Groundwater Quality Data:	https://gamagroundwater.waterboards.ca.gov/gama/gamamap/public/GamaDataDisplay.asp?dataset=DPR&samp_date=&global_id=&assigned_name=77547&store_num=		
GeoTracker Data:	Not Reported		

34
South **CA WELLS** **CADWR8000006748**
1/2 - 1 Mile
Lower

State Well #:	01S10W07R002S	Station ID:	4663
Well Name:	3030F	Well Use:	Observation
Well Type:	Single Well	Well Depth:	284
Basin Name:	San Gabriel Valley	Well Completion Rpt #:	Not Reported

---

F35
ESE **CA WELLS** **CADDW0000009887**
1/2 - 1 Mile
Higher

Well ID:	1910009-008	Well Type:	MUNICIPAL
Source:	Department of Health Services		
Other Name:	WELL 08 HIGHWAY ARROW - INACTIVE		
GAMA PFAS Testing:	Not Reported		

Groundwater Quality Data: https://gamagroundwater.waterboards.ca.gov/gama/gamamap/public/GamaDataDisplay.asp?dataset=DHS&samp_date=&global_id=&assigned_name=1910009-008&store_num=
GeoTracker Data: Not Reported

36
SSE **FED USGS** **USGS40000140920**
1/2 - 1 Mile
Lower

Organization ID:	USGS-CA		
Organization Name:	USGS California Water Science Center		
Monitor Location:	001S010W07R002S	Type:	Well
Description:	well depth 196.2; hole depth 200(may be in error)		
HUC:	18070106	Drainage Area:	Not Reported
Drainage Area Units:	Not Reported	Contrib Drainage Area:	Not Reported
Contrib Drainage Area Unts:	Not Reported	Aquifer:	California Coastal Basin aquifers
Formation Type:	Not Reported	Aquifer Type:	Not Reported
Construction Date:	Not Reported	Well Depth:	285
Well Depth Units:	ft	Well Hole Depth:	285
Well Hole Depth Units:	ft		

Ground water levels,Number of Measurements:	7948	Level reading date:	2005-03-05
Feet below surface:	160.33	Feet to sea level:	Not Reported
Note:	Not Reported		
Level reading date:	2005-02-01	Feet below surface:	181.59
Feet to sea level:	Not Reported	Note:	Not Reported
Level reading date:	2005-01-18	Feet below surface:	188.64
Feet to sea level:	Not Reported	Note:	Not Reported
Level reading date:	2004-11-30	Feet below surface:	190.63
Feet to sea level:	Not Reported	Note:	Not Reported
Level reading date:	2004-11-08	Feet below surface:	189.95
Feet to sea level:	Not Reported	Note:	Not Reported
Level reading date:	2004-10-05	Feet below surface:	189.54
Feet to sea level:	Not Reported	Note:	Not Reported
Level reading date:	2004-09-01	Feet below surface:	187.41
Feet to sea level:	Not Reported	Note:	Not Reported
Level reading date:	2004-07-31	Feet below surface:	184.85
Feet to sea level:	Not Reported	Note:	Not Reported
Level reading date:	2004-06-30	Feet below surface:	182.00
Feet to sea level:	Not Reported	Note:	Not Reported
Level reading date:	2004-06-03	Feet below surface:	179.58
Feet to sea level:	Not Reported	Note:	Not Reported
Level reading date:	2004-05-03	Feet below surface:	176.15
Feet to sea level:	Not Reported	Note:	Not Reported
Level reading date:	2004-04-02	Feet below surface:	174.06
Feet to sea level:	Not Reported	Note:	Not Reported
Level reading date:	2004-03-03	Feet below surface:	173.75

Feet to sea level:	Not Reported	Note:	Not Reported
Level reading date:	2004-02-02	Feet below surface:	175.25
Feet to sea level:	Not Reported	Note:	Not Reported
Level reading date:	2004-01-05	Feet below surface:	176.46
Feet to sea level:	Not Reported	Note:	Not Reported
Level reading date:	2003-12-01	Feet below surface:	176.62
Feet to sea level:	Not Reported	Note:	Not Reported
Level reading date:	2003-11-13	Feet below surface:	175.72
Feet to sea level:	Not Reported	Note:	Not Reported
Level reading date:	2003-10-08	Feet below surface:	178.75
Feet to sea level:	Not Reported	Note:	Not Reported
Level reading date:	2003-09-03	Feet below surface:	182.25
Feet to sea level:	Not Reported	Note:	Not Reported
Level reading date:	2003-08-05	Feet below surface:	181.37
Feet to sea level:	Not Reported	Note:	Not Reported
Level reading date:	2003-07-01	Feet below surface:	182.50
Feet to sea level:	Not Reported	Note:	Not Reported
Level reading date:	2003-06-02	Feet below surface:	183.81
Feet to sea level:	Not Reported	Note:	Not Reported
Level reading date:	2003-05-09	Feet below surface:	183.35
Feet to sea level:	Not Reported	Note:	Not Reported
Level reading date:	2003-04-02	Feet below surface:	182.55
Feet to sea level:	Not Reported	Note:	Not Reported
Level reading date:	2003-03-04	Feet below surface:	182.87
Feet to sea level:	Not Reported	Note:	Not Reported
Level reading date:	2003-02-05	Feet below surface:	183.06
Feet to sea level:	Not Reported	Note:	Not Reported
Level reading date:	2003-01-07	Feet below surface:	182.45
Feet to sea level:	Not Reported	Note:	Not Reported
Level reading date:	2002-12-03	Feet below surface:	182.75
Feet to sea level:	Not Reported	Note:	Not Reported
Level reading date:	2002-11-05	Feet below surface:	182.71
Feet to sea level:	Not Reported	Note:	Not Reported
Level reading date:	2002-10-07	Feet below surface:	181.46
Feet to sea level:	Not Reported	Note:	Not Reported
Level reading date:	2002-09-04	Feet below surface:	179.65
Feet to sea level:	Not Reported	Note:	Not Reported
Level reading date:	2002-07-02	Feet below surface:	175.94
Feet to sea level:	Not Reported	Note:	Not Reported
Level reading date:	2002-06-04	Feet below surface:	174.41
Feet to sea level:	Not Reported	Note:	Not Reported

Level reading date:	2002-05-02	Feet below surface:	172.95
Feet to sea level:	Not Reported	Note:	Not Reported
Level reading date:	2002-04-02	Feet below surface:	171.61
Feet to sea level:	Not Reported	Note:	Not Reported
Level reading date:	2002-03-05	Feet below surface:	170.58
Feet to sea level:	Not Reported	Note:	Not Reported
Level reading date:	2002-02-06	Feet below surface:	169.35
Feet to sea level:	Not Reported	Note:	Not Reported
Level reading date:	2002-01-03	Feet below surface:	168.00
Feet to sea level:	Not Reported	Note:	Not Reported
Level reading date:	2001-12-12	Feet below surface:	168.10
Feet to sea level:	Not Reported	Note:	Not Reported
Level reading date:	2001-11-06	Feet below surface:	169.94
Feet to sea level:	Not Reported	Note:	Not Reported
Level reading date:	2001-10-01	Feet below surface:	170.37
Feet to sea level:	Not Reported	Note:	Not Reported
Level reading date:	2001-09-04	Feet below surface:	169.40
Feet to sea level:	Not Reported	Note:	Not Reported
Level reading date:	2001-08-07	Feet below surface:	169.72
Feet to sea level:	Not Reported	Note:	Not Reported
Level reading date:	2001-07-03	Feet below surface:	166.94
Feet to sea level:	Not Reported	Note:	Not Reported
Level reading date:	2001-06-06	Feet below surface:	164.35
Feet to sea level:	Not Reported	Note:	Not Reported
Level reading date:	2001-05-02	Feet below surface:	161.50
Feet to sea level:	Not Reported	Note:	Not Reported
Level reading date:	2001-04-02	Feet below surface:	159.85
Feet to sea level:	Not Reported	Note:	Not Reported
Level reading date:	2001-03-05	Feet below surface:	158.45
Feet to sea level:	Not Reported	Note:	Not Reported
Level reading date:	2001-02-05	Feet below surface:	157.90
Feet to sea level:	Not Reported	Note:	Not Reported
Level reading date:	2001-01-02	Feet below surface:	157.31
Feet to sea level:	Not Reported	Note:	Not Reported
Level reading date:	2000-12-06	Feet below surface:	157.40
Feet to sea level:	Not Reported	Note:	Not Reported
Level reading date:	2000-11-02	Feet below surface:	159.17
Feet to sea level:	Not Reported	Note:	Not Reported
Level reading date:	2000-10-04	Feet below surface:	160.40
Feet to sea level:	Not Reported	Note:	Not Reported
Level reading date:	2000-09-07	Feet below surface:	161.19
Feet to sea level:	Not Reported	Note:	Not Reported

Level reading date:	2000-08-02	Feet below surface:	159.55
Feet to sea level:	Not Reported	Note:	Not Reported
Level reading date:	2000-07-12	Feet below surface:	158.49
Feet to sea level:	Not Reported	Note:	Not Reported
Level reading date:	2000-06-05	Feet below surface:	156.60
Feet to sea level:	Not Reported	Note:	Not Reported
Level reading date:	2000-04-29	Feet below surface:	155.85
Feet to sea level:	Not Reported	Note:	Not Reported
Level reading date:	2000-04-05	Feet below surface:	155.54
Feet to sea level:	Not Reported	Note:	Not Reported
Level reading date:	2000-03-03	Feet below surface:	155.20
Feet to sea level:	Not Reported	Note:	Not Reported
Level reading date:	2000-02-01	Feet below surface:	154.95
Feet to sea level:	Not Reported	Note:	Not Reported
Level reading date:	2000-01-05	Feet below surface:	153.57
Feet to sea level:	Not Reported	Note:	Not Reported
Level reading date:	1999-12-02	Feet below surface:	151.55
Feet to sea level:	Not Reported	Note:	Not Reported
Level reading date:	1999-11-03	Feet below surface:	149.82
Feet to sea level:	Not Reported	Note:	Not Reported
Level reading date:	1999-10-05	Feet below surface:	147.65
Feet to sea level:	Not Reported	Note:	Not Reported
Level reading date:	1999-09-03	Feet below surface:	146.30
Feet to sea level:	Not Reported	Note:	Not Reported
Level reading date:	1999-08-05	Feet below surface:	144.75
Feet to sea level:	Not Reported	Note:	Not Reported
Level reading date:	1999-07-01	Feet below surface:	141.95
Feet to sea level:	Not Reported	Note:	Not Reported
Level reading date:	1999-06-03	Feet below surface:	139.35
Feet to sea level:	Not Reported	Note:	Not Reported
Level reading date:	1999-05-04	Feet below surface:	136.16
Feet to sea level:	Not Reported	Note:	Not Reported
Level reading date:	1999-04-01	Feet below surface:	134.75
Feet to sea level:	Not Reported	Note:	Not Reported
Level reading date:	1999-03-01	Feet below surface:	132.59
Feet to sea level:	Not Reported	Note:	Not Reported
Level reading date:	1999-01-29	Feet below surface:	130.41
Feet to sea level:	Not Reported	Note:	Not Reported
Level reading date:	1998-12-31	Feet below surface:	127.54
Feet to sea level:	Not Reported	Note:	Not Reported
Level reading date:	1998-12-01	Feet below surface:	125.81
Feet to sea level:	Not Reported	Note:	Not Reported

Level reading date:	1998-10-30	Feet below surface:	124.43
Feet to sea level:	Not Reported	Note:	Not Reported
Level reading date:	1998-10-01	Feet below surface:	122.43
Feet to sea level:	Not Reported	Note:	Not Reported
Level reading date:	1998-08-31	Feet below surface:	121.11
Feet to sea level:	Not Reported	Note:	Not Reported
Level reading date:	1998-07-30	Feet below surface:	119.07
Feet to sea level:	Not Reported	Note:	Not Reported
Level reading date:	1998-06-30	Feet below surface:	118.78
Feet to sea level:	Not Reported	Note:	Not Reported
Level reading date:	1998-06-01	Feet below surface:	124.00
Feet to sea level:	Not Reported	Note:	Not Reported
Level reading date:	1998-05-01	Feet below surface:	130.15
Feet to sea level:	Not Reported	Note:	Not Reported
Level reading date:	1998-03-31	Feet below surface:	136.47
Feet to sea level:	Not Reported	Note:	Not Reported
Level reading date:	1998-03-02	Feet below surface:	144.14
Feet to sea level:	Not Reported	Note:	Not Reported
Level reading date:	1998-02-02	Feet below surface:	145.31
Feet to sea level:	Not Reported	Note:	Not Reported
Level reading date:	1997-12-31	Feet below surface:	146.42
Feet to sea level:	Not Reported	Note:	Not Reported
Level reading date:	1997-12-01	Feet below surface:	148.32
Feet to sea level:	Not Reported	Note:	Not Reported
Level reading date:	1997-10-29	Feet below surface:	147.62
Feet to sea level:	Not Reported	Note:	Not Reported
Level reading date:	1997-09-30	Feet below surface:	147.60
Feet to sea level:	Not Reported	Note:	Not Reported
Level reading date:	1997-08-26	Feet below surface:	146.56
Feet to sea level:	Not Reported	Note:	Not Reported
Level reading date:	1997-07-28	Feet below surface:	147.69
Feet to sea level:	Not Reported	Note:	Not Reported
Level reading date:	1997-06-25	Feet below surface:	145.27
Feet to sea level:	Not Reported	Note:	Not Reported
Level reading date:	1997-05-27	Feet below surface:	142.97
Feet to sea level:	Not Reported	Note:	Not Reported
Level reading date:	1997-04-28	Feet below surface:	140.46
Feet to sea level:	Not Reported	Note:	Not Reported
Level reading date:	1997-03-27	Feet below surface:	137.44
Feet to sea level:	Not Reported	Note:	Not Reported
Level reading date:	1997-02-26	Feet below surface:	135.07
Feet to sea level:	Not Reported	Note:	Not Reported

Level reading date:	1997-01-27	Feet below surface:	139.70
Feet to sea level:	Not Reported	Note:	Not Reported
Level reading date:	1996-11-26	Feet below surface:	139.38
Feet to sea level:	Not Reported	Note:	Not Reported
Level reading date:	1996-04-25	Feet below surface:	137.58
Feet to sea level:	Not Reported	Note:	Not Reported
Level reading date:	1996-03-26	Feet below surface:	136.11
Feet to sea level:	Not Reported	Note:	Not Reported
Level reading date:	1996-02-27	Feet below surface:	136.04
Feet to sea level:	Not Reported	Note:	Not Reported
Level reading date:	1996-01-02	Feet below surface:	132.60
Feet to sea level:	Not Reported	Note:	Not Reported
Level reading date:	1995-11-28	Feet below surface:	130.46
Feet to sea level:	Not Reported	Note:	Not Reported
Level reading date:	1995-10-30	Feet below surface:	128.69
Feet to sea level:	Not Reported	Note:	Not Reported
Level reading date:	1995-09-26	Feet below surface:	125.54
Feet to sea level:	Not Reported	Note:	Not Reported
Level reading date:	1995-08-30	Feet below surface:	121.95
Feet to sea level:	Not Reported	Note:	Not Reported
Level reading date:	1995-07-27	Feet below surface:	120.43
Feet to sea level:	Not Reported	Note:	Not Reported
Level reading date:	1995-05-30	Feet below surface:	115.05
Feet to sea level:	Not Reported	Note:	Not Reported
Level reading date:	1995-04-25	Feet below surface:	117.03
Feet to sea level:	Not Reported	Note:	Not Reported
Level reading date:	1995-03-28	Feet below surface:	127.67
Feet to sea level:	Not Reported	Note:	Not Reported
Level reading date:	1995-02-27	Feet below surface:	139.11
Feet to sea level:	Not Reported	Note:	Not Reported
Level reading date:	1995-01-31	Feet below surface:	148.74
Feet to sea level:	Not Reported	Note:	Not Reported
Level reading date:	1994-12-27	Feet below surface:	151.35
Feet to sea level:	Not Reported	Note:	Not Reported
Level reading date:	1994-11-28	Feet below surface:	150.43
Feet to sea level:	Not Reported	Note:	Not Reported
Level reading date:	1994-10-25	Feet below surface:	149.03
Feet to sea level:	Not Reported	Note:	Not Reported
Level reading date:	1994-10-03	Feet below surface:	147.67
Feet to sea level:	Not Reported	Note:	Not Reported
Level reading date:	1994-08-29	Feet below surface:	144.14
Feet to sea level:	Not Reported	Note:	Not Reported

Level reading date:	1994-07-27	Feet below surface:	140.18
Feet to sea level:	Not Reported	Note:	Not Reported
Level reading date:	1994-06-27	Feet below surface:	137.59
Feet to sea level:	Not Reported	Note:	Not Reported
Level reading date:	1994-04-28	Feet below surface:	138.47
Feet to sea level:	Not Reported	Note:	Not Reported
Level reading date:	1994-03-28	Feet below surface:	136.33
Feet to sea level:	Not Reported	Note:	Not Reported
Level reading date:	1994-02-23	Feet below surface:	134.39
Feet to sea level:	Not Reported	Note:	Not Reported
Level reading date:	1993-12-27	Feet below surface:	130.74
Feet to sea level:	Not Reported	Note:	Not Reported
Level reading date:	1993-11-22	Feet below surface:	128.31
Feet to sea level:	Not Reported	Note:	Not Reported
Level reading date:	1993-10-26	Feet below surface:	127.00
Feet to sea level:	Not Reported	Note:	Not Reported
Level reading date:	1993-09-30	Feet below surface:	127.50
Feet to sea level:	Not Reported	Note:	Not Reported
Level reading date:	1993-08-26	Feet below surface:	125.71
Feet to sea level:	Not Reported	Note:	Not Reported
Level reading date:	1993-07-27	Feet below surface:	122.03
Feet to sea level:	Not Reported	Note:	Not Reported
Level reading date:	1993-07-01	Feet below surface:	118.94
Feet to sea level:	Not Reported	Note:	Not Reported
Level reading date:	1993-05-27	Feet below surface:	114.79
Feet to sea level:	Not Reported	Note:	Not Reported
Level reading date:	1993-04-02	Feet below surface:	119.41
Feet to sea level:	Not Reported	Note:	Not Reported
Level reading date:	1993-02-23	Feet below surface:	127.56
Feet to sea level:	Not Reported	Note:	Not Reported
Level reading date:	1993-01-25	Feet below surface:	142.03
Feet to sea level:	Not Reported	Note:	Not Reported
Level reading date:	1992-12-22	Feet below surface:	151.17
Feet to sea level:	Not Reported	Note:	Not Reported
Level reading date:	1992-11-23	Feet below surface:	155.26
Feet to sea level:	Not Reported	Note:	Not Reported
Level reading date:	1992-10-26	Feet below surface:	155.61
Feet to sea level:	Not Reported	Note:	Not Reported
Level reading date:	1992-09-23	Feet below surface:	153.10
Feet to sea level:	Not Reported	Note:	Not Reported
Level reading date:	1992-08-25	Feet below surface:	150.23
Feet to sea level:	Not Reported	Note:	Not Reported

Level reading date:	1992-07-27	Feet below surface:	147.59
Feet to sea level:	Not Reported	Note:	Not Reported
Level reading date:	1992-06-23	Feet below surface:	149.56
Feet to sea level:	Not Reported	Note:	Not Reported
Level reading date:	1992-05-21	Feet below surface:	149.19
Feet to sea level:	Not Reported	Note:	Not Reported
Level reading date:	1992-04-23	Feet below surface:	155.42
Feet to sea level:	Not Reported	Note:	Not Reported
Level reading date:	1992-03-25	Feet below surface:	163.11
Feet to sea level:	Not Reported	Note:	Not Reported
Level reading date:	1992-02-26	Feet below surface:	172.59
Feet to sea level:	Not Reported	Note:	Not Reported
Level reading date:	1992-02-11	Feet below surface:	175.32
Feet to sea level:	Not Reported	Note:	Not Reported
Level reading date:	1992-01-27	Feet below surface:	176.05
Feet to sea level:	Not Reported	Note:	Not Reported
Level reading date:	1991-12-26	Feet below surface:	176.12
Feet to sea level:	Not Reported	Note:	Not Reported
Level reading date:	1991-11-25	Feet below surface:	176.71
Feet to sea level:	Not Reported	Note:	Not Reported
Level reading date:	1991-10-25	Feet below surface:	177.68
Feet to sea level:	Not Reported	Note:	Not Reported
Level reading date:	1991-10-16	Feet below surface:	162.54
Feet to sea level:	Not Reported	Note:	Not Reported
Level reading date:	1991-07-24	Feet below surface:	187.60
Feet to sea level:	Not Reported	Note:	Not Reported
Level reading date:	1991-06-25	Feet below surface:	186.59
Feet to sea level:	Not Reported	Note:	Not Reported
Level reading date:	1991-05-20	Feet below surface:	185.05
Feet to sea level:	Not Reported	Note:	Not Reported
Level reading date:	1991-04-23	Feet below surface:	185.83
Feet to sea level:	Not Reported	Note:	Not Reported
Level reading date:	1991-03-25	Feet below surface:	188.12
Feet to sea level:	Not Reported	Note:	Not Reported
Level reading date:	1991-03-01	Feet below surface:	188.45
Feet to sea level:	Not Reported	Note:	Not Reported
Level reading date:	1991-02-26	Feet below surface:	188.28
Feet to sea level:	Not Reported	Note:	Not Reported
Level reading date:	1991-01-24	Feet below surface:	187.38
Feet to sea level:	Not Reported	Note:	Not Reported
Level reading date:	1990-12-21	Feet below surface:	186.57
Feet to sea level:	Not Reported	Note:	Not Reported

Level reading date:	1990-11-26	Feet below surface:	186.06
Feet to sea level:	Not Reported	Note:	Not Reported
Level reading date:	1990-10-24	Feet below surface:	187.07
Feet to sea level:	Not Reported	Note:	Not Reported
Level reading date:	1990-09-25	Feet below surface:	186.04
Feet to sea level:	Not Reported	Note:	Not Reported
Level reading date:	1990-08-27	Feet below surface:	184.62
Feet to sea level:	Not Reported	Note:	Not Reported
Level reading date:	1990-07-24	Feet below surface:	182.09
Feet to sea level:	Not Reported	Note:	Not Reported
Level reading date:	1990-06-26	Feet below surface:	180.24
Feet to sea level:	Not Reported	Note:	Not Reported
Level reading date:	1990-05-21	Feet below surface:	178.06
Feet to sea level:	Not Reported	Note:	Not Reported
Level reading date:	1990-04-24	Feet below surface:	178.19
Feet to sea level:	Not Reported	Note:	Not Reported
Level reading date:	1990-03-23	Feet below surface:	179.39
Feet to sea level:	Not Reported	Note:	Not Reported
Level reading date:	1990-02-22	Feet below surface:	179.18
Feet to sea level:	Not Reported	Note:	Not Reported
Level reading date:	1990-01-25	Feet below surface:	178.39
Feet to sea level:	Not Reported	Note:	Not Reported
Level reading date:	1989-12-21	Feet below surface:	177.65
Feet to sea level:	Not Reported	Note:	Not Reported
Level reading date:	1989-11-22	Feet below surface:	177.21
Feet to sea level:	Not Reported	Note:	Not Reported
Level reading date:	1989-10-25	Feet below surface:	176.57
Feet to sea level:	Not Reported	Note:	Not Reported
Level reading date:	1989-09-26	Feet below surface:	175.25
Feet to sea level:	Not Reported	Note:	Not Reported
Level reading date:	1989-08-23	Feet below surface:	173.38
Feet to sea level:	Not Reported	Note:	Not Reported
Level reading date:	1989-07-26	Feet below surface:	170.77
Feet to sea level:	Not Reported	Note:	Not Reported
Level reading date:	1989-06-26	Feet below surface:	167.04
Feet to sea level:	Not Reported	Note:	Not Reported
Level reading date:	1989-05-25	Feet below surface:	164.20
Feet to sea level:	Not Reported	Note:	Not Reported
Level reading date:	1989-04-24	Feet below surface:	162.78
Feet to sea level:	Not Reported	Note:	Not Reported
Level reading date:	1989-03-28	Feet below surface:	161.32
Feet to sea level:	Not Reported	Note:	Not Reported

Level reading date:	1989-02-24	Feet below surface:	162.41
Feet to sea level:	Not Reported	Note:	Not Reported
Level reading date:	1989-01-27	Feet below surface:	165.60
Feet to sea level:	Not Reported	Note:	Not Reported
Level reading date:	1988-12-27	Feet below surface:	169.88
Feet to sea level:	Not Reported	Note:	Not Reported
Level reading date:	1988-11-28	Feet below surface:	170.63
Feet to sea level:	Not Reported	Note:	Not Reported
Level reading date:	1988-10-25	Feet below surface:	170.12
Feet to sea level:	Not Reported	Note:	Not Reported
Level reading date:	1988-09-28	Feet below surface:	168.95
Feet to sea level:	Not Reported	Note:	Not Reported
Level reading date:	1988-08-26	Feet below surface:	166.79
Feet to sea level:	Not Reported	Note:	Not Reported
Level reading date:	1988-07-26	Feet below surface:	164.60
Feet to sea level:	Not Reported	Note:	Not Reported
Level reading date:	1988-06-27	Feet below surface:	162.91
Feet to sea level:	Not Reported	Note:	Not Reported
Level reading date:	1988-05-26	Feet below surface:	160.53
Feet to sea level:	Not Reported	Note:	Not Reported
Level reading date:	1988-04-26	Feet below surface:	158.60
Feet to sea level:	Not Reported	Note:	Not Reported
Level reading date:	1988-03-25	Feet below surface:	155.68
Feet to sea level:	Not Reported	Note:	Not Reported
Level reading date:	1988-02-24	Feet below surface:	154.80
Feet to sea level:	Not Reported	Note:	Not Reported
Level reading date:	1988-01-28	Feet below surface:	158.26
Feet to sea level:	Not Reported	Note:	Not Reported
Level reading date:	1987-12-30	Feet below surface:	159.58
Feet to sea level:	Not Reported	Note:	Not Reported
Level reading date:	1987-11-24	Feet below surface:	160.19
Feet to sea level:	Not Reported	Note:	Not Reported
Level reading date:	1987-10-26	Feet below surface:	160.28
Feet to sea level:	Not Reported	Note:	Not Reported
Level reading date:	1987-09-24	Feet below surface:	158.58
Feet to sea level:	Not Reported	Note:	Not Reported
Level reading date:	1987-08-26	Feet below surface:	156.25
Feet to sea level:	Not Reported	Note:	Not Reported
Level reading date:	1987-07-28	Feet below surface:	153.38
Feet to sea level:	Not Reported	Note:	Not Reported
Level reading date:	1987-06-24	Feet below surface:	150.34
Feet to sea level:	Not Reported	Note:	Not Reported

Level reading date:	1987-05-20	Feet below surface:	147.38
Feet to sea level:	Not Reported	Note:	Not Reported
Level reading date:	1987-04-23	Feet below surface:	145.84
Feet to sea level:	Not Reported	Note:	Not Reported
Level reading date:	1987-03-18	Feet below surface:	145.70
Feet to sea level:	Not Reported	Note:	Not Reported
Level reading date:	1987-02-23	Feet below surface:	146.53
Feet to sea level:	Not Reported	Note:	Not Reported
Level reading date:	1987-01-27	Feet below surface:	147.40
Feet to sea level:	Not Reported	Note:	Not Reported
Level reading date:	1986-12-22	Feet below surface:	148.70
Feet to sea level:	Not Reported	Note:	Not Reported
Level reading date:	1986-11-24	Feet below surface:	149.21
Feet to sea level:	Not Reported	Note:	Not Reported
Level reading date:	1986-10-28	Feet below surface:	147.61
Feet to sea level:	Not Reported	Note:	Not Reported
Level reading date:	1986-09-22	Feet below surface:	145.85
Feet to sea level:	Not Reported	Note:	Not Reported
Level reading date:	1986-08-25	Feet below surface:	142.80
Feet to sea level:	Not Reported	Note:	Not Reported
Level reading date:	1986-07-28	Feet below surface:	139.53
Feet to sea level:	Not Reported	Note:	Not Reported
Level reading date:	1986-06-24	Feet below surface:	135.93
Feet to sea level:	Not Reported	Note:	Not Reported
Level reading date:	1986-05-27	Feet below surface:	133.67
Feet to sea level:	Not Reported	Note:	Not Reported
Level reading date:	1986-04-24	Feet below surface:	132.80
Feet to sea level:	Not Reported	Note:	Not Reported
Level reading date:	1986-03-26	Feet below surface:	135.15
Feet to sea level:	Not Reported	Note:	Not Reported
Level reading date:	1986-02-25	Feet below surface:	139.70
Feet to sea level:	Not Reported	Note:	Not Reported
Level reading date:	1986-01-27	Feet below surface:	140.00
Feet to sea level:	Not Reported	Note:	Not Reported
Level reading date:	1985-12-18	Feet below surface:	143.30
Feet to sea level:	Not Reported	Note:	Not Reported
Level reading date:	1985-11-21	Feet below surface:	146.10
Feet to sea level:	Not Reported	Note:	Not Reported
Level reading date:	1985-10-24	Feet below surface:	148.88
Feet to sea level:	Not Reported	Note:	Not Reported
Level reading date:	1985-09-19	Feet below surface:	148.69
Feet to sea level:	Not Reported	Note:	Not Reported

Level reading date:	1985-07-26	Feet below surface:	144.19
Feet to sea level:	Not Reported	Note:	Not Reported
Level reading date:	1985-06-26	Feet below surface:	140.99
Feet to sea level:	Not Reported	Note:	Not Reported
Level reading date:	1985-05-21	Feet below surface:	137.84
Feet to sea level:	Not Reported	Note:	Not Reported
Level reading date:	1985-04-23	Feet below surface:	135.75
Feet to sea level:	Not Reported	Note:	Not Reported
Level reading date:	1985-03-22	Feet below surface:	133.71
Feet to sea level:	Not Reported	Note:	Not Reported
Level reading date:	1985-02-25	Feet below surface:	132.58
Feet to sea level:	Not Reported	Note:	Not Reported
Level reading date:	1985-01-28	Feet below surface:	133.48
Feet to sea level:	Not Reported	Note:	Not Reported
Level reading date:	1984-12-26	Feet below surface:	134.55
Feet to sea level:	Not Reported	Note:	Not Reported
Level reading date:	1984-11-27	Feet below surface:	134.23
Feet to sea level:	Not Reported	Note:	Not Reported
Level reading date:	1984-10-23	Feet below surface:	132.35
Feet to sea level:	Not Reported	Note:	Not Reported
Level reading date:	1984-09-21	Feet below surface:	129.85
Feet to sea level:	Not Reported	Note:	Not Reported
Level reading date:	1984-08-27	Feet below surface:	127.31
Feet to sea level:	Not Reported	Note:	Not Reported
Level reading date:	1984-07-23	Feet below surface:	123.36
Feet to sea level:	Not Reported	Note:	Not Reported
Level reading date:	1984-06-26	Feet below surface:	119.77
Feet to sea level:	Not Reported	Note:	Not Reported
Level reading date:	1984-05-22	Feet below surface:	115.70
Feet to sea level:	Not Reported	Note:	Not Reported
Level reading date:	1984-04-24	Feet below surface:	112.44
Feet to sea level:	Not Reported	Note:	Not Reported
Level reading date:	1984-03-27	Feet below surface:	109.60
Feet to sea level:	Not Reported	Note:	Not Reported
Level reading date:	1984-02-24	Feet below surface:	106.43
Feet to sea level:	Not Reported	Note:	Not Reported
Level reading date:	1984-01-25	Feet below surface:	105.60
Feet to sea level:	Not Reported	Note:	Not Reported
Level reading date:	1983-12-27	Feet below surface:	105.67
Feet to sea level:	Not Reported	Note:	Not Reported
Level reading date:	1983-11-28	Feet below surface:	104.72
Feet to sea level:	Not Reported	Note:	Not Reported

Level reading date:	1983-10-26	Feet below surface:	105.80
Feet to sea level:	Not Reported	Note:	Not Reported
Level reading date:	1983-09-27	Feet below surface:	102.96
Feet to sea level:	Not Reported	Note:	Not Reported
Level reading date:	1983-08-25	Feet below surface:	97.13
Feet to sea level:	Not Reported	Note:	Not Reported
Level reading date:	1983-07-27	Feet below surface:	92.20
Feet to sea level:	Not Reported	Note:	Not Reported
Level reading date:	1983-06-23	Feet below surface:	94.50
Feet to sea level:	Not Reported	Note:	Not Reported
Level reading date:	1983-05-23	Feet below surface:	102.18
Feet to sea level:	Not Reported	Note:	Not Reported
Level reading date:	1983-04-26	Feet below surface:	109.20
Feet to sea level:	Not Reported	Note:	Not Reported
Level reading date:	1983-03-28	Feet below surface:	117.21
Feet to sea level:	Not Reported	Note:	Not Reported
Level reading date:	1983-02-24	Feet below surface:	131.48
Feet to sea level:	Not Reported	Note:	Not Reported
Level reading date:	1983-01-26	Feet below surface:	134.67
Feet to sea level:	Not Reported	Note:	Not Reported
Level reading date:	1982-12-27	Feet below surface:	133.68
Feet to sea level:	Not Reported	Note:	Not Reported
Level reading date:	1982-11-22	Feet below surface:	138.22
Feet to sea level:	Not Reported	Note:	Not Reported
Level reading date:	1982-10-26	Feet below surface:	142.72
Feet to sea level:	Not Reported	Note:	Not Reported
Level reading date:	1982-09-22	Feet below surface:	146.95
Feet to sea level:	Not Reported	Note:	Not Reported
Level reading date:	1982-08-25	Feet below surface:	145.25
Feet to sea level:	Not Reported	Note:	Not Reported
Level reading date:	1982-07-27	Feet below surface:	142.84
Feet to sea level:	Not Reported	Note:	Not Reported
Level reading date:	1982-06-25	Feet below surface:	141.17
Feet to sea level:	Not Reported	Note:	Not Reported
Level reading date:	1982-05-25	Feet below surface:	138.92
Feet to sea level:	Not Reported	Note:	Not Reported
Level reading date:	1982-04-26	Feet below surface:	137.39
Feet to sea level:	Not Reported	Note:	Not Reported
Level reading date:	1982-01-21	Feet below surface:	143.52
Feet to sea level:	Not Reported	Note:	Not Reported
Level reading date:	1981-12-22	Feet below surface:	145.37
Feet to sea level:	Not Reported	Note:	Not Reported

Level reading date:	1981-11-20	Feet below surface:	145.59
Feet to sea level:	Not Reported	Note:	Not Reported
Level reading date:	1981-11-17	Feet below surface:	145.56
Feet to sea level:	Not Reported	Note:	Not Reported
Level reading date:	1981-09-24	Feet below surface:	143.62
Feet to sea level:	Not Reported	Note:	Not Reported
Level reading date:	1981-08-25	Feet below surface:	140.85
Feet to sea level:	Not Reported	Note:	Not Reported
Level reading date:	1981-07-24	Feet below surface:	137.67
Feet to sea level:	Not Reported	Note:	Not Reported
Level reading date:	1981-06-23	Feet below surface:	134.12
Feet to sea level:	Not Reported	Note:	Not Reported
Level reading date:	1981-05-26	Feet below surface:	131.26
Feet to sea level:	Not Reported	Note:	Not Reported
Level reading date:	1981-04-23	Feet below surface:	128.77
Feet to sea level:	Not Reported	Note:	Not Reported
Level reading date:	1981-03-24	Feet below surface:	127.16
Feet to sea level:	Not Reported	Note:	Not Reported
Level reading date:	1981-02-24	Feet below surface:	126.59
Feet to sea level:	Not Reported	Note:	Not Reported
Level reading date:	1981-01-27	Feet below surface:	125.29
Feet to sea level:	Not Reported	Note:	Not Reported
Level reading date:	1980-12-18	Feet below surface:	123.83
Feet to sea level:	Not Reported	Note:	Not Reported
Level reading date:	1980-11-25	Feet below surface:	123.55
Feet to sea level:	Not Reported	Note:	Not Reported
Level reading date:	1980-10-27	Feet below surface:	120.95
Feet to sea level:	Not Reported	Note:	Not Reported
Level reading date:	1980-09-22	Feet below surface:	117.40
Feet to sea level:	Not Reported	Note:	Not Reported
Level reading date:	1980-08-19	Feet below surface:	113.10
Feet to sea level:	Not Reported	Note:	Not Reported
Level reading date:	1980-07-24	Feet below surface:	108.99
Feet to sea level:	Not Reported	Note:	Not Reported
Level reading date:	1980-06-23	Feet below surface:	103.95
Feet to sea level:	Not Reported	Note:	Not Reported
Level reading date:	1980-05-23	Feet below surface:	108.47
Feet to sea level:	Not Reported	Note:	Not Reported
Level reading date:	1980-04-25	Feet below surface:	111.34
Feet to sea level:	Not Reported	Note:	Not Reported
Level reading date:	1980-03-24	Feet below surface:	126.64
Feet to sea level:	Not Reported	Note:	Not Reported

Level reading date:	1980-02-27	Feet below surface:	134.17
Feet to sea level:	Not Reported	Note:	Not Reported
Level reading date:	1980-01-23	Feet below surface:	137.67
Feet to sea level:	Not Reported	Note:	Not Reported
Level reading date:	1979-12-17	Feet below surface:	136.73
Feet to sea level:	Not Reported	Note:	Not Reported
Level reading date:	1979-11-21	Feet below surface:	136.55
Feet to sea level:	Not Reported	Note:	Not Reported
Level reading date:	1979-09-24	Feet below surface:	132.09
Feet to sea level:	Not Reported	Note:	Not Reported
Level reading date:	1979-08-22	Feet below surface:	127.56
Feet to sea level:	Not Reported	Note:	Not Reported
Level reading date:	1979-07-17	Feet below surface:	122.76
Feet to sea level:	Not Reported	Note:	Not Reported
Level reading date:	1979-06-21	Feet below surface:	119.54
Feet to sea level:	Not Reported	Note:	Not Reported
Level reading date:	1979-05-18	Feet below surface:	118.62
Feet to sea level:	Not Reported	Note:	Not Reported
Level reading date:	1979-04-25	Feet below surface:	121.27
Feet to sea level:	Not Reported	Note:	Not Reported
Level reading date:	1979-03-26	Feet below surface:	126.72
Feet to sea level:	Not Reported	Note:	Not Reported
Level reading date:	1979-02-20	Feet below surface:	129.03
Feet to sea level:	Not Reported	Note:	Not Reported
Level reading date:	1979-01-23	Feet below surface:	131.89
Feet to sea level:	Not Reported	Note:	Not Reported
Level reading date:	1978-12-20	Feet below surface:	132.54
Feet to sea level:	Not Reported	Note:	Not Reported
Level reading date:	1978-11-22	Feet below surface:	130.95
Feet to sea level:	Not Reported	Note:	Not Reported
Level reading date:	1978-10-25	Feet below surface:	130.90
Feet to sea level:	Not Reported	Note:	Not Reported
Level reading date:	1978-09-22	Feet below surface:	127.35
Feet to sea level:	Not Reported	Note:	Not Reported
Level reading date:	1978-08-24	Feet below surface:	124.45
Feet to sea level:	Not Reported	Note:	Not Reported
Level reading date:	1978-07-21	Feet below surface:	118.68
Feet to sea level:	Not Reported	Note:	Not Reported
Level reading date:	1978-06-26	Feet below surface:	117.19
Feet to sea level:	Not Reported	Note:	Not Reported
Level reading date:	1978-05-24	Feet below surface:	126.92
Feet to sea level:	Not Reported	Note:	Not Reported

Level reading date:	1978-04-26	Feet below surface:	133.66
Feet to sea level:	Not Reported	Note:	Not Reported
Level reading date:	1978-03-24	Feet below surface:	146.93
Feet to sea level:	Not Reported	Note:	Not Reported
Level reading date:	1978-02-21	Feet below surface:	161.21
Feet to sea level:	Not Reported	Note:	Not Reported
Level reading date:	1978-01-25	Feet below surface:	181.40
Feet to sea level:	Not Reported	Note:	Not Reported
Level reading date:	1977-12-22	Feet below surface:	183.79
Feet to sea level:	Not Reported	Note:	Not Reported
Level reading date:	1977-11-21	Feet below surface:	182.88
Feet to sea level:	Not Reported	Note:	Not Reported
Level reading date:	1977-10-17	Feet below surface:	181.58
Feet to sea level:	Not Reported	Note:	Not Reported
Level reading date:	1977-09-26	Feet below surface:	180.97
Feet to sea level:	Not Reported	Note:	Not Reported
Level reading date:	1977-08-25	Feet below surface:	179.77
Feet to sea level:	Not Reported	Note:	Not Reported
Level reading date:	1977-07-25	Feet below surface:	177.76
Feet to sea level:	Not Reported	Note:	Not Reported
Level reading date:	1977-06-27	Feet below surface:	174.80
Feet to sea level:	Not Reported	Note:	Not Reported
Level reading date:	1977-05-23	Feet below surface:	174.72
Feet to sea level:	Not Reported	Note:	Not Reported
Level reading date:	1977-04-27	Feet below surface:	173.76
Feet to sea level:	Not Reported	Note:	Not Reported
Level reading date:	1977-03-23	Feet below surface:	172.23
Feet to sea level:	Not Reported	Note:	Not Reported
Level reading date:	1977-02-22	Feet below surface:	171.67
Feet to sea level:	Not Reported	Note:	Not Reported
Level reading date:	1977-01-27	Feet below surface:	173.93
Feet to sea level:	Not Reported	Note:	Not Reported
Level reading date:	1976-12-22	Feet below surface:	174.48
Feet to sea level:	Not Reported	Note:	Not Reported
Level reading date:	1976-11-19	Feet below surface:	173.13
Feet to sea level:	Not Reported	Note:	Not Reported
Level reading date:	1976-10-22	Feet below surface:	173.49
Feet to sea level:	Not Reported	Note:	Not Reported
Level reading date:	1976-09-20	Feet below surface:	171.90
Feet to sea level:	Not Reported	Note:	Not Reported
Level reading date:	1976-08-24	Feet below surface:	171.53
Feet to sea level:	Not Reported	Note:	Not Reported

Level reading date:	1976-07-21	Feet below surface:	169.82
Feet to sea level:	Not Reported	Note:	Not Reported
Level reading date:	1976-06-22	Feet below surface:	165.46
Feet to sea level:	Not Reported	Note:	Not Reported
Level reading date:	1976-05-25	Feet below surface:	160.93
Feet to sea level:	Not Reported	Note:	Not Reported
Level reading date:	1976-04-23	Feet below surface:	160.90
Feet to sea level:	Not Reported	Note:	Not Reported
Level reading date:	1976-03-25	Feet below surface:	162.32
Feet to sea level:	Not Reported	Note:	Not Reported
Level reading date:	1976-02-23	Feet below surface:	164.23
Feet to sea level:	Not Reported	Note:	Not Reported
Level reading date:	1976-01-26	Feet below surface:	163.38
Feet to sea level:	Not Reported	Note:	Not Reported
Level reading date:	1975-12-23	Feet below surface:	162.85
Feet to sea level:	Not Reported	Note:	Not Reported
Level reading date:	1975-11-17	Feet below surface:	162.84
Feet to sea level:	Not Reported	Note:	Not Reported
Level reading date:	1975-10-28	Feet below surface:	162.46
Feet to sea level:	Not Reported	Note:	Not Reported
Level reading date:	1975-09-19	Feet below surface:	160.84
Feet to sea level:	Not Reported	Note:	Not Reported
Level reading date:	1975-08-25	Feet below surface:	158.68
Feet to sea level:	Not Reported	Note:	Not Reported
Level reading date:	1975-07-24	Feet below surface:	154.42
Feet to sea level:	Not Reported	Note:	Not Reported
Level reading date:	1975-06-23	Feet below surface:	152.26
Feet to sea level:	Not Reported	Note:	Not Reported
Level reading date:	1975-05-22	Feet below surface:	155.37
Feet to sea level:	Not Reported	Note:	Not Reported
Level reading date:	1975-04-22	Feet below surface:	157.49
Feet to sea level:	Not Reported	Note:	Not Reported
Level reading date:	1975-03-25	Feet below surface:	158.28
Feet to sea level:	Not Reported	Note:	Not Reported
Level reading date:	1975-02-20	Feet below surface:	157.86
Feet to sea level:	Not Reported	Note:	Not Reported
Level reading date:	1975-01-23	Feet below surface:	157.38
Feet to sea level:	Not Reported	Note:	Not Reported
Level reading date:	1974-12-20	Feet below surface:	156.66
Feet to sea level:	Not Reported	Note:	Not Reported
Level reading date:	1974-11-21	Feet below surface:	155.98
Feet to sea level:	Not Reported	Note:	Not Reported

Level reading date:	1974-10-18	Feet below surface:	154.90
Feet to sea level:	Not Reported	Note:	Not Reported
Level reading date:	1974-09-24	Feet below surface:	152.86
Feet to sea level:	Not Reported	Note:	Not Reported
Level reading date:	1974-08-26	Feet below surface:	151.39
Feet to sea level:	Not Reported	Note:	Not Reported
Level reading date:	1974-06-24	Feet below surface:	148.28
Feet to sea level:	Not Reported	Note:	Not Reported
Level reading date:	1974-05-22	Feet below surface:	147.52
Feet to sea level:	Not Reported	Note:	Not Reported
Level reading date:	1974-03-25	Feet below surface:	146.36
Feet to sea level:	Not Reported	Note:	Not Reported
Level reading date:	1974-02-20	Feet below surface:	146.66
Feet to sea level:	Not Reported	Note:	Not Reported
Level reading date:	1974-01-25	Feet below surface:	151.24
Feet to sea level:	Not Reported	Note:	Not Reported
Level reading date:	1973-12-18	Feet below surface:	152.15
Feet to sea level:	Not Reported	Note:	Not Reported
Level reading date:	1973-11-23	Feet below surface:	152.82
Feet to sea level:	Not Reported	Note:	Not Reported
Level reading date:	1973-10-23	Feet below surface:	151.49
Feet to sea level:	Not Reported	Note:	Not Reported
Level reading date:	1973-09-25	Feet below surface:	149.33
Feet to sea level:	Not Reported	Note:	Not Reported
Level reading date:	1973-08-24	Feet below surface:	146.48
Feet to sea level:	Not Reported	Note:	Not Reported
Level reading date:	1973-07-23	Feet below surface:	142.10
Feet to sea level:	Not Reported	Note:	Not Reported
Level reading date:	1973-06-27	Feet below surface:	138.49
Feet to sea level:	Not Reported	Note:	Not Reported
Level reading date:	1973-05-23	Feet below surface:	135.93
Feet to sea level:	Not Reported	Note:	Not Reported
Level reading date:	1973-04-26	Feet below surface:	137.32
Feet to sea level:	Not Reported	Note:	Not Reported
Level reading date:	1973-04-23	Feet below surface:	147.04
Feet to sea level:	Not Reported	Note:	Not Reported
Level reading date:	1973-03-23	Feet below surface:	146.89
Feet to sea level:	Not Reported	Note:	Not Reported
Level reading date:	1973-02-26	Feet below surface:	158.69
Feet to sea level:	Not Reported	Note:	Not Reported
Level reading date:	1973-01-27	Feet below surface:	160.79
Feet to sea level:	Not Reported	Note:	Not Reported

Level reading date:	1972-12-26	Feet below surface:	160.19
Feet to sea level:	Not Reported	Note:	Not Reported
Level reading date:	1972-11-20	Feet below surface:	162.31
Feet to sea level:	Not Reported	Note:	Not Reported
Level reading date:	1972-10-24	Feet below surface:	161.85
Feet to sea level:	Not Reported	Note:	Not Reported
Level reading date:	1972-09-22	Feet below surface:	160.14
Feet to sea level:	Not Reported	Note:	Not Reported
Level reading date:	1972-08-24	Feet below surface:	158.24
Feet to sea level:	Not Reported	Note:	Not Reported
Level reading date:	1972-07-26	Feet below surface:	154.88
Feet to sea level:	Not Reported	Note:	Not Reported
Level reading date:	1972-06-26	Feet below surface:	151.31
Feet to sea level:	Not Reported	Note:	Not Reported
Level reading date:	1972-04-26	Feet below surface:	146.00
Feet to sea level:	Not Reported	Note:	Not Reported
Level reading date:	1972-03-28	Feet below surface:	144.50
Feet to sea level:	Not Reported	Note:	Not Reported
Level reading date:	1972-02-29	Feet below surface:	143.94
Feet to sea level:	Not Reported	Note:	Not Reported
Level reading date:	1972-02-23	Feet below surface:	143.89
Feet to sea level:	Not Reported	Note:	Not Reported
Level reading date:	1972-01-25	Feet below surface:	144.33
Feet to sea level:	Not Reported	Note:	Not Reported
Level reading date:	1971-12-21	Feet below surface:	145.76
Feet to sea level:	Not Reported	Note:	Not Reported
Level reading date:	1971-11-22	Feet below surface:	144.06
Feet to sea level:	Not Reported	Note:	Not Reported
Level reading date:	1971-10-27	Feet below surface:	143.17
Feet to sea level:	Not Reported	Note:	Not Reported
Level reading date:	1971-09-27	Feet below surface:	141.32
Feet to sea level:	Not Reported	Note:	Not Reported
Level reading date:	1971-08-27	Feet below surface:	138.41
Feet to sea level:	Not Reported	Note:	Not Reported
Level reading date:	1971-07-27	Feet below surface:	134.80
Feet to sea level:	Not Reported	Note:	Not Reported
Level reading date:	1971-06-25	Feet below surface:	131.30
Feet to sea level:	Not Reported	Note:	Not Reported
Level reading date:	1971-05-27	Feet below surface:	129.04
Feet to sea level:	Not Reported	Note:	Not Reported
Level reading date:	1971-04-26	Feet below surface:	126.85
Feet to sea level:	Not Reported	Note:	Not Reported

Level reading date:	1971-03-25	Feet below surface:	124.96
Feet to sea level:	Not Reported	Note:	Not Reported
Level reading date:	1971-02-19	Feet below surface:	124.26
Feet to sea level:	Not Reported	Note:	Not Reported
Level reading date:	1971-01-27	Feet below surface:	126.23
Feet to sea level:	Not Reported	Note:	Not Reported
Level reading date:	1970-12-28	Feet below surface:	130.46
Feet to sea level:	Not Reported	Note:	Not Reported
Level reading date:	1970-11-24	Feet below surface:	130.17
Feet to sea level:	Not Reported	Note:	Not Reported
Level reading date:	1970-10-26	Feet below surface:	128.43
Feet to sea level:	Not Reported	Note:	Not Reported
Level reading date:	1970-09-25	Feet below surface:	126.10
Feet to sea level:	Not Reported	Note:	Not Reported
Level reading date:	1970-08-26	Feet below surface:	122.93
Feet to sea level:	Not Reported	Note:	Not Reported
Level reading date:	1970-07-27	Feet below surface:	119.08
Feet to sea level:	Not Reported	Note:	Not Reported
Level reading date:	1970-06-25	Feet below surface:	115.13
Feet to sea level:	Not Reported	Note:	Not Reported
Level reading date:	1970-05-25	Feet below surface:	112.15
Feet to sea level:	Not Reported	Note:	Not Reported
Level reading date:	1970-04-27	Feet below surface:	108.90
Feet to sea level:	Not Reported	Note:	Not Reported
Level reading date:	1970-03-26	Feet below surface:	110.66
Feet to sea level:	Not Reported	Note:	Not Reported
Level reading date:	1970-02-24	Feet below surface:	113.48
Feet to sea level:	Not Reported	Note:	Not Reported
Level reading date:	1970-01-26	Feet below surface:	112.13
Feet to sea level:	Not Reported	Note:	Not Reported
Level reading date:	1970-01-23	Feet below surface:	112.00
Feet to sea level:	Not Reported	Note:	Not Reported
Level reading date:	1970-01-21	Feet below surface:	111.90
Feet to sea level:	Not Reported	Note:	Not Reported
Level reading date:	1970-01-19	Feet below surface:	111.90
Feet to sea level:	Not Reported	Note:	Not Reported
Level reading date:	1970-01-16	Feet below surface:	111.80
Feet to sea level:	Not Reported	Note:	Not Reported
Level reading date:	1970-01-12	Feet below surface:	111.50
Feet to sea level:	Not Reported	Note:	Not Reported
Level reading date:	1970-01-09	Feet below surface:	111.40
Feet to sea level:	Not Reported	Note:	Not Reported

Level reading date:	1970-01-07	Feet below surface:	111.30
Feet to sea level:	Not Reported	Note:	Not Reported
Level reading date:	1970-01-02	Feet below surface:	111.00
Feet to sea level:	Not Reported	Note:	Not Reported
Level reading date:	1969-12-31	Feet below surface:	110.90
Feet to sea level:	Not Reported	Note:	Not Reported
Level reading date:	1969-12-29	Feet below surface:	110.70
Feet to sea level:	Not Reported	Note:	Not Reported
Level reading date:	1969-12-26	Feet below surface:	110.52
Feet to sea level:	Not Reported	Note:	Not Reported
Level reading date:	1969-12-24	Feet below surface:	110.50
Feet to sea level:	Not Reported	Note:	Not Reported
Level reading date:	1969-12-22	Feet below surface:	110.34
Feet to sea level:	Not Reported	Note:	Not Reported
Level reading date:	1969-12-19	Feet below surface:	110.30
Feet to sea level:	Not Reported	Note:	Not Reported
Level reading date:	1969-12-17	Feet below surface:	109.90
Feet to sea level:	Not Reported	Note:	Not Reported
Level reading date:	1969-12-15	Feet below surface:	109.90
Feet to sea level:	Not Reported	Note:	Not Reported
Level reading date:	1969-12-12	Feet below surface:	109.70
Feet to sea level:	Not Reported	Note:	Not Reported
Level reading date:	1969-12-10	Feet below surface:	109.70
Feet to sea level:	Not Reported	Note:	Not Reported
Level reading date:	1969-12-08	Feet below surface:	109.40
Feet to sea level:	Not Reported	Note:	Not Reported
Level reading date:	1969-12-05	Feet below surface:	109.30
Feet to sea level:	Not Reported	Note:	Not Reported
Level reading date:	1969-12-03	Feet below surface:	109.00
Feet to sea level:	Not Reported	Note:	Not Reported
Level reading date:	1969-12-01	Feet below surface:	109.00
Feet to sea level:	Not Reported	Note:	Not Reported
Level reading date:	1969-11-28	Feet below surface:	108.70
Feet to sea level:	Not Reported	Note:	Not Reported
Level reading date:	1969-11-26	Feet below surface:	108.50
Feet to sea level:	Not Reported	Note:	Not Reported
Level reading date:	1969-11-25	Feet below surface:	108.44
Feet to sea level:	Not Reported	Note:	Not Reported
Level reading date:	1969-11-24	Feet below surface:	108.40
Feet to sea level:	Not Reported	Note:	Not Reported
Level reading date:	1969-11-21	Feet below surface:	108.10
Feet to sea level:	Not Reported	Note:	Not Reported

Level reading date:	1969-11-19	Feet below surface:	108.10
Feet to sea level:	Not Reported	Note:	Not Reported
Level reading date:	1969-11-17	Feet below surface:	107.90
Feet to sea level:	Not Reported	Note:	Not Reported
Level reading date:	1969-11-14	Feet below surface:	107.60
Feet to sea level:	Not Reported	Note:	Not Reported
Level reading date:	1969-11-12	Feet below surface:	107.60
Feet to sea level:	Not Reported	Note:	Not Reported
Level reading date:	1969-11-10	Feet below surface:	107.30
Feet to sea level:	Not Reported	Note:	Not Reported
Level reading date:	1969-11-07	Feet below surface:	107.20
Feet to sea level:	Not Reported	Note:	Not Reported
Level reading date:	1969-11-05	Feet below surface:	107.00
Feet to sea level:	Not Reported	Note:	Not Reported
Level reading date:	1969-11-03	Feet below surface:	106.80
Feet to sea level:	Not Reported	Note:	Not Reported
Level reading date:	1969-10-31	Feet below surface:	106.40
Feet to sea level:	Not Reported	Note:	Not Reported
Level reading date:	1969-10-29	Feet below surface:	106.20
Feet to sea level:	Not Reported	Note:	Not Reported
Level reading date:	1969-10-28	Feet below surface:	106.09
Feet to sea level:	Not Reported	Note:	Not Reported
Level reading date:	1969-10-27	Feet below surface:	106.00
Feet to sea level:	Not Reported	Note:	Not Reported
Level reading date:	1969-10-24	Feet below surface:	105.70
Feet to sea level:	Not Reported	Note:	Not Reported
Level reading date:	1969-10-22	Feet below surface:	105.50
Feet to sea level:	Not Reported	Note:	Not Reported
Level reading date:	1969-10-20	Feet below surface:	105.30
Feet to sea level:	Not Reported	Note:	Not Reported
Level reading date:	1969-10-17	Feet below surface:	104.90
Feet to sea level:	Not Reported	Note:	Not Reported
Level reading date:	1969-10-15	Feet below surface:	104.70
Feet to sea level:	Not Reported	Note:	Not Reported
Level reading date:	1969-10-14	Feet below surface:	104.60
Feet to sea level:	Not Reported	Note:	Not Reported
Level reading date:	1969-10-10	Feet below surface:	104.00
Feet to sea level:	Not Reported	Note:	Not Reported
Level reading date:	1969-10-08	Feet below surface:	103.80
Feet to sea level:	Not Reported	Note:	Not Reported
Level reading date:	1969-10-06	Feet below surface:	103.50
Feet to sea level:	Not Reported	Note:	Not Reported

Level reading date:	1969-10-03	Feet below surface:	103.10
Feet to sea level:	Not Reported	Note:	Not Reported
Level reading date:	1969-10-01	Feet below surface:	102.90
Feet to sea level:	Not Reported	Note:	Not Reported
Level reading date:	1969-09-29	Feet below surface:	102.60
Feet to sea level:	Not Reported	Note:	Not Reported
Level reading date:	1969-09-26	Feet below surface:	102.10
Feet to sea level:	Not Reported	Note:	Not Reported
Level reading date:	1969-09-25	Feet below surface:	102.01
Feet to sea level:	Not Reported	Note:	Not Reported
Level reading date:	1969-09-24	Feet below surface:	101.90
Feet to sea level:	Not Reported	Note:	Not Reported
Level reading date:	1969-09-22	Feet below surface:	101.60
Feet to sea level:	Not Reported	Note:	Not Reported
Level reading date:	1969-09-19	Feet below surface:	101.20
Feet to sea level:	Not Reported	Note:	Not Reported
Level reading date:	1969-09-17	Feet below surface:	101.00
Feet to sea level:	Not Reported	Note:	Not Reported
Level reading date:	1969-09-15	Feet below surface:	100.70
Feet to sea level:	Not Reported	Note:	Not Reported
Level reading date:	1969-09-12	Feet below surface:	100.20
Feet to sea level:	Not Reported	Note:	Not Reported
Level reading date:	1969-09-10	Feet below surface:	99.90
Feet to sea level:	Not Reported	Note:	Not Reported
Level reading date:	1969-09-08	Feet below surface:	99.50
Feet to sea level:	Not Reported	Note:	Not Reported
Level reading date:	1969-09-05	Feet below surface:	99.10
Feet to sea level:	Not Reported	Note:	Not Reported
Level reading date:	1969-09-03	Feet below surface:	98.70
Feet to sea level:	Not Reported	Note:	Not Reported
Level reading date:	1969-09-02	Feet below surface:	98.50
Feet to sea level:	Not Reported	Note:	Not Reported
Level reading date:	1969-08-29	Feet below surface:	98.00
Feet to sea level:	Not Reported	Note:	Not Reported
Level reading date:	1969-08-27	Feet below surface:	97.62
Feet to sea level:	Not Reported	Note:	Not Reported
Level reading date:	1969-08-25	Feet below surface:	97.20
Feet to sea level:	Not Reported	Note:	Not Reported
Level reading date:	1969-08-22	Feet below surface:	96.70
Feet to sea level:	Not Reported	Note:	Not Reported
Level reading date:	1969-08-20	Feet below surface:	96.30
Feet to sea level:	Not Reported	Note:	Not Reported

Level reading date:	1969-08-18	Feet below surface:	96.00
Feet to sea level:	Not Reported	Note:	Not Reported
Level reading date:	1969-08-15	Feet below surface:	95.60
Feet to sea level:	Not Reported	Note:	Not Reported
Level reading date:	1969-08-13	Feet below surface:	95.30
Feet to sea level:	Not Reported	Note:	Not Reported
Level reading date:	1969-08-10	Feet below surface:	94.90
Feet to sea level:	Not Reported	Note:	Not Reported
Level reading date:	1969-08-06	Feet below surface:	94.10
Feet to sea level:	Not Reported	Note:	Not Reported
Level reading date:	1969-08-04	Feet below surface:	93.70
Feet to sea level:	Not Reported	Note:	Not Reported
Level reading date:	1969-08-01	Feet below surface:	93.30
Feet to sea level:	Not Reported	Note:	Not Reported
Level reading date:	1969-07-30	Feet below surface:	92.90
Feet to sea level:	Not Reported	Note:	Not Reported
Level reading date:	1969-07-28	Feet below surface:	92.64
Feet to sea level:	Not Reported	Note:	Not Reported
Level reading date:	1969-07-25	Feet below surface:	92.20
Feet to sea level:	Not Reported	Note:	Not Reported
Level reading date:	1969-07-23	Feet below surface:	91.90
Feet to sea level:	Not Reported	Note:	Not Reported
Level reading date:	1969-07-18	Feet below surface:	91.10
Feet to sea level:	Not Reported	Note:	Not Reported
Level reading date:	1969-07-16	Feet below surface:	90.70
Feet to sea level:	Not Reported	Note:	Not Reported
Level reading date:	1969-07-14	Feet below surface:	90.40
Feet to sea level:	Not Reported	Note:	Not Reported
Level reading date:	1969-07-11	Feet below surface:	89.90
Feet to sea level:	Not Reported	Note:	Not Reported
Level reading date:	1969-07-09	Feet below surface:	89.60
Feet to sea level:	Not Reported	Note:	Not Reported
Level reading date:	1969-07-07	Feet below surface:	89.20
Feet to sea level:	Not Reported	Note:	Not Reported
Level reading date:	1969-07-03	Feet below surface:	88.40
Feet to sea level:	Not Reported	Note:	Not Reported
Level reading date:	1969-06-30	Feet below surface:	87.70
Feet to sea level:	Not Reported	Note:	Not Reported
Level reading date:	1969-06-27	Feet below surface:	87.30
Feet to sea level:	Not Reported	Note:	Not Reported
Level reading date:	1969-06-26	Feet below surface:	87.10
Feet to sea level:	Not Reported	Note:	Not Reported

Level reading date:	1969-06-25	Feet below surface:	86.90
Feet to sea level:	Not Reported	Note:	Not Reported
Level reading date:	1969-06-23	Feet below surface:	86.60
Feet to sea level:	Not Reported	Note:	Not Reported
Level reading date:	1969-06-20	Feet below surface:	86.20
Feet to sea level:	Not Reported	Note:	Not Reported
Level reading date:	1969-06-18	Feet below surface:	85.90
Feet to sea level:	Not Reported	Note:	Not Reported
Level reading date:	1969-06-16	Feet below surface:	85.40
Feet to sea level:	Not Reported	Note:	Not Reported
Level reading date:	1969-06-13	Feet below surface:	85.40
Feet to sea level:	Not Reported	Note:	Not Reported
Level reading date:	1969-06-11	Feet below surface:	85.30
Feet to sea level:	Not Reported	Note:	Not Reported
Level reading date:	1969-06-09	Feet below surface:	85.20
Feet to sea level:	Not Reported	Note:	Not Reported
Level reading date:	1969-06-06	Feet below surface:	85.20
Feet to sea level:	Not Reported	Note:	Not Reported
Level reading date:	1969-06-04	Feet below surface:	85.30
Feet to sea level:	Not Reported	Note:	Not Reported
Level reading date:	1969-06-02	Feet below surface:	85.20
Feet to sea level:	Not Reported	Note:	Not Reported
Level reading date:	1969-05-29	Feet below surface:	85.40
Feet to sea level:	Not Reported	Note:	Not Reported
Level reading date:	1969-05-28	Feet below surface:	85.40
Feet to sea level:	Not Reported	Note:	Not Reported
Level reading date:	1969-05-27	Feet below surface:	85.44
Feet to sea level:	Not Reported	Note:	Not Reported
Level reading date:	1969-05-26	Feet below surface:	85.40
Feet to sea level:	Not Reported	Note:	Not Reported
Level reading date:	1969-05-22	Feet below surface:	85.60
Feet to sea level:	Not Reported	Note:	Not Reported
Level reading date:	1969-05-21	Feet below surface:	85.60
Feet to sea level:	Not Reported	Note:	Not Reported
Level reading date:	1969-05-19	Feet below surface:	85.70
Feet to sea level:	Not Reported	Note:	Not Reported
Level reading date:	1969-05-16	Feet below surface:	85.80
Feet to sea level:	Not Reported	Note:	Not Reported
Level reading date:	1969-05-14	Feet below surface:	85.90
Feet to sea level:	Not Reported	Note:	Not Reported
Level reading date:	1969-05-12	Feet below surface:	86.00
Feet to sea level:	Not Reported	Note:	Not Reported

Level reading date:	1969-05-09	Feet below surface:	86.10
Feet to sea level:	Not Reported	Note:	Not Reported
Level reading date:	1969-05-07	Feet below surface:	86.20
Feet to sea level:	Not Reported	Note:	Not Reported
Level reading date:	1969-05-05	Feet below surface:	86.30
Feet to sea level:	Not Reported	Note:	Not Reported
Level reading date:	1969-05-02	Feet below surface:	86.70
Feet to sea level:	Not Reported	Note:	Not Reported
Level reading date:	1969-04-30	Feet below surface:	86.80
Feet to sea level:	Not Reported	Note:	Not Reported
Level reading date:	1969-04-28	Feet below surface:	86.90
Feet to sea level:	Not Reported	Note:	Not Reported
Level reading date:	1969-04-25	Feet below surface:	86.91
Feet to sea level:	Not Reported	Note:	Not Reported
Level reading date:	1969-04-23	Feet below surface:	87.00
Feet to sea level:	Not Reported	Note:	Not Reported
Level reading date:	1969-04-21	Feet below surface:	86.90
Feet to sea level:	Not Reported	Note:	Not Reported
Level reading date:	1969-04-18	Feet below surface:	86.70
Feet to sea level:	Not Reported	Note:	Not Reported
Level reading date:	1969-04-16	Feet below surface:	86.70
Feet to sea level:	Not Reported	Note:	Not Reported
Level reading date:	1969-04-15	Feet below surface:	86.70
Feet to sea level:	Not Reported	Note:	Not Reported
Level reading date:	1969-04-11	Feet below surface:	87.40
Feet to sea level:	Not Reported	Note:	Not Reported
Level reading date:	1969-04-09	Feet below surface:	88.10
Feet to sea level:	Not Reported	Note:	Not Reported
Level reading date:	1969-04-07	Feet below surface:	89.00
Feet to sea level:	Not Reported	Note:	Not Reported
Level reading date:	1969-04-04	Feet below surface:	90.80
Feet to sea level:	Not Reported	Note:	Not Reported
Level reading date:	1969-04-02	Feet below surface:	92.10
Feet to sea level:	Not Reported	Note:	Not Reported
Level reading date:	1969-04-01	Feet below surface:	93.10
Feet to sea level:	Not Reported	Note:	Not Reported
Level reading date:	1969-03-28	Feet below surface:	96.70
Feet to sea level:	Not Reported	Note:	Not Reported
Level reading date:	1969-03-26	Feet below surface:	98.60
Feet to sea level:	Not Reported	Note:	Not Reported
Level reading date:	1969-03-24	Feet below surface:	100.70
Feet to sea level:	Not Reported	Note:	Not Reported

Level reading date:	1969-03-21	Feet below surface:	103.30
Feet to sea level:	Not Reported	Note:	Not Reported
Level reading date:	1969-03-19	Feet below surface:	104.70
Feet to sea level:	Not Reported	Note:	Not Reported
Level reading date:	1969-03-17	Feet below surface:	105.90
Feet to sea level:	Not Reported	Note:	Not Reported
Level reading date:	1969-03-14	Feet below surface:	106.80
Feet to sea level:	Not Reported	Note:	Not Reported
Level reading date:	1969-03-13	Feet below surface:	107.10
Feet to sea level:	Not Reported	Note:	Not Reported
Level reading date:	1969-03-10	Feet below surface:	107.30
Feet to sea level:	Not Reported	Note:	Not Reported
Level reading date:	1969-03-07	Feet below surface:	107.70
Feet to sea level:	Not Reported	Note:	Not Reported
Level reading date:	1969-03-05	Feet below surface:	108.20
Feet to sea level:	Not Reported	Note:	Not Reported
Level reading date:	1969-03-03	Feet below surface:	108.70
Feet to sea level:	Not Reported	Note:	Not Reported
Level reading date:	1969-02-28	Feet below surface:	110.50
Feet to sea level:	Not Reported	Note:	Not Reported
Level reading date:	1969-02-26	Feet below surface:	111.60
Feet to sea level:	Not Reported	Note:	Not Reported
Level reading date:	1969-02-24	Feet below surface:	112.71
Feet to sea level:	Not Reported	Note:	Not Reported
Level reading date:	1969-02-21	Feet below surface:	114.70
Feet to sea level:	Not Reported	Note:	Not Reported
Level reading date:	1969-02-19	Feet below surface:	115.50
Feet to sea level:	Not Reported	Note:	Not Reported
Level reading date:	1969-02-17	Feet below surface:	116.50
Feet to sea level:	Not Reported	Note:	Not Reported
Level reading date:	1969-02-14	Feet below surface:	117.90
Feet to sea level:	Not Reported	Note:	Not Reported
Level reading date:	1969-02-12	Feet below surface:	119.00
Feet to sea level:	Not Reported	Note:	Not Reported
Level reading date:	1969-02-10	Feet below surface:	120.60
Feet to sea level:	Not Reported	Note:	Not Reported
Level reading date:	1969-02-07	Feet below surface:	123.30
Feet to sea level:	Not Reported	Note:	Not Reported
Level reading date:	1969-02-05	Feet below surface:	125.10
Feet to sea level:	Not Reported	Note:	Not Reported
Level reading date:	1969-02-03	Feet below surface:	126.60
Feet to sea level:	Not Reported	Note:	Not Reported

Level reading date:	1969-01-29	Feet below surface:	129.70
Feet to sea level:	Not Reported	Note:	Not Reported
Level reading date:	1969-01-27	Feet below surface:	130.00
Feet to sea level:	Not Reported	Note:	Not Reported
Level reading date:	1969-01-24	Feet below surface:	130.20
Feet to sea level:	Not Reported	Note:	Not Reported
Level reading date:	1969-01-22	Feet below surface:	130.40
Feet to sea level:	Not Reported	Note:	Not Reported
Level reading date:	1969-01-17	Feet below surface:	130.60
Feet to sea level:	Not Reported	Note:	Not Reported
Level reading date:	1969-01-15	Feet below surface:	130.60
Feet to sea level:	Not Reported	Note:	Not Reported
Level reading date:	1969-01-13	Feet below surface:	130.50
Feet to sea level:	Not Reported	Note:	Not Reported
Level reading date:	1969-01-10	Feet below surface:	130.50
Feet to sea level:	Not Reported	Note:	Not Reported
Level reading date:	1969-01-08	Feet below surface:	130.40
Feet to sea level:	Not Reported	Note:	Not Reported
Level reading date:	1969-01-06	Feet below surface:	130.40
Feet to sea level:	Not Reported	Note:	Not Reported
Level reading date:	1969-01-03	Feet below surface:	130.40
Feet to sea level:	Not Reported	Note:	Not Reported
Level reading date:	1968-12-30	Feet below surface:	130.40
Feet to sea level:	Not Reported	Note:	Not Reported
Level reading date:	1968-12-27	Feet below surface:	130.50
Feet to sea level:	Not Reported	Note:	Not Reported
Level reading date:	1968-12-26	Feet below surface:	130.37
Feet to sea level:	Not Reported	Note:	Not Reported
Level reading date:	1968-12-24	Feet below surface:	130.50
Feet to sea level:	Not Reported	Note:	Not Reported
Level reading date:	1968-12-23	Feet below surface:	130.60
Feet to sea level:	Not Reported	Note:	Not Reported
Level reading date:	1968-12-20	Feet below surface:	130.50
Feet to sea level:	Not Reported	Note:	Not Reported
Level reading date:	1968-12-18	Feet below surface:	130.60
Feet to sea level:	Not Reported	Note:	Not Reported
Level reading date:	1968-12-17	Feet below surface:	130.70
Feet to sea level:	Not Reported	Note:	Not Reported
Level reading date:	1968-12-13	Feet below surface:	130.90
Feet to sea level:	Not Reported	Note:	Not Reported
Level reading date:	1968-12-11	Feet below surface:	130.60
Feet to sea level:	Not Reported	Note:	Not Reported

Level reading date:	1968-12-09	Feet below surface:	130.80
Feet to sea level:	Not Reported	Note:	Not Reported
Level reading date:	1968-12-06	Feet below surface:	130.70
Feet to sea level:	Not Reported	Note:	Not Reported
Level reading date:	1968-12-04	Feet below surface:	130.60
Feet to sea level:	Not Reported	Note:	Not Reported
Level reading date:	1968-12-02	Feet below surface:	130.70
Feet to sea level:	Not Reported	Note:	Not Reported
Level reading date:	1968-11-29	Feet below surface:	130.70
Feet to sea level:	Not Reported	Note:	Not Reported
Level reading date:	1968-11-27	Feet below surface:	130.70
Feet to sea level:	Not Reported	Note:	Not Reported
Level reading date:	1968-11-25	Feet below surface:	130.64
Feet to sea level:	Not Reported	Note:	Not Reported
Level reading date:	1968-11-22	Feet below surface:	130.70
Feet to sea level:	Not Reported	Note:	Not Reported
Level reading date:	1968-11-20	Feet below surface:	130.50
Feet to sea level:	Not Reported	Note:	Not Reported
Level reading date:	1968-11-18	Feet below surface:	130.60
Feet to sea level:	Not Reported	Note:	Not Reported
Level reading date:	1968-11-15	Feet below surface:	130.60
Feet to sea level:	Not Reported	Note:	Not Reported
Level reading date:	1968-11-13	Feet below surface:	130.30
Feet to sea level:	Not Reported	Note:	Not Reported
Level reading date:	1968-11-12	Feet below surface:	130.40
Feet to sea level:	Not Reported	Note:	Not Reported
Level reading date:	1968-11-08	Feet below surface:	130.40
Feet to sea level:	Not Reported	Note:	Not Reported
Level reading date:	1968-11-06	Feet below surface:	130.10
Feet to sea level:	Not Reported	Note:	Not Reported
Level reading date:	1968-11-04	Feet below surface:	130.00
Feet to sea level:	Not Reported	Note:	Not Reported
Level reading date:	1968-11-01	Feet below surface:	130.10
Feet to sea level:	Not Reported	Note:	Not Reported
Level reading date:	1968-10-30	Feet below surface:	130.00
Feet to sea level:	Not Reported	Note:	Not Reported
Level reading date:	1968-10-28	Feet below surface:	129.90
Feet to sea level:	Not Reported	Note:	Not Reported
Level reading date:	1968-10-25	Feet below surface:	129.67
Feet to sea level:	Not Reported	Note:	Not Reported
Level reading date:	1968-10-23	Feet below surface:	129.50
Feet to sea level:	Not Reported	Note:	Not Reported

Level reading date:	1968-10-21	Feet below surface:	129.40
Feet to sea level:	Not Reported	Note:	Not Reported
Level reading date:	1968-10-18	Feet below surface:	129.20
Feet to sea level:	Not Reported	Note:	Not Reported
Level reading date:	1968-10-16	Feet below surface:	129.00
Feet to sea level:	Not Reported	Note:	Not Reported
Level reading date:	1968-10-14	Feet below surface:	128.90
Feet to sea level:	Not Reported	Note:	Not Reported
Level reading date:	1968-10-11	Feet below surface:	128.90
Feet to sea level:	Not Reported	Note:	Not Reported
Level reading date:	1968-10-09	Feet below surface:	128.70
Feet to sea level:	Not Reported	Note:	Not Reported
Level reading date:	1968-10-07	Feet below surface:	128.70
Feet to sea level:	Not Reported	Note:	Not Reported
Level reading date:	1968-10-04	Feet below surface:	128.70
Feet to sea level:	Not Reported	Note:	Not Reported
Level reading date:	1968-10-02	Feet below surface:	128.50
Feet to sea level:	Not Reported	Note:	Not Reported
Level reading date:	1968-09-30	Feet below surface:	128.40
Feet to sea level:	Not Reported	Note:	Not Reported
Level reading date:	1968-09-27	Feet below surface:	128.20
Feet to sea level:	Not Reported	Note:	Not Reported
Level reading date:	1968-09-25	Feet below surface:	127.98
Feet to sea level:	Not Reported	Note:	Not Reported
Level reading date:	1968-09-23	Feet below surface:	127.80
Feet to sea level:	Not Reported	Note:	Not Reported
Level reading date:	1968-09-20	Feet below surface:	127.60
Feet to sea level:	Not Reported	Note:	Not Reported
Level reading date:	1968-09-18	Feet below surface:	127.40
Feet to sea level:	Not Reported	Note:	Not Reported
Level reading date:	1968-09-16	Feet below surface:	127.20
Feet to sea level:	Not Reported	Note:	Not Reported
Level reading date:	1968-09-13	Feet below surface:	127.10
Feet to sea level:	Not Reported	Note:	Not Reported
Level reading date:	1968-09-11	Feet below surface:	126.80
Feet to sea level:	Not Reported	Note:	Not Reported
Level reading date:	1968-09-10	Feet below surface:	126.80
Feet to sea level:	Not Reported	Note:	Not Reported
Level reading date:	1968-09-06	Feet below surface:	126.30
Feet to sea level:	Not Reported	Note:	Not Reported
Level reading date:	1968-09-04	Feet below surface:	126.10
Feet to sea level:	Not Reported	Note:	Not Reported

Level reading date:	1968-09-03	Feet below surface:	126.60
Feet to sea level:	Not Reported	Note:	Not Reported
Level reading date:	1968-08-30	Feet below surface:	125.70
Feet to sea level:	Not Reported	Note:	Not Reported
Level reading date:	1968-08-28	Feet below surface:	125.30
Feet to sea level:	Not Reported	Note:	Not Reported
Level reading date:	1968-08-26	Feet below surface:	125.11
Feet to sea level:	Not Reported	Note:	Not Reported
Level reading date:	1968-08-23	Feet below surface:	124.90
Feet to sea level:	Not Reported	Note:	Not Reported
Level reading date:	1968-08-21	Feet below surface:	124.60
Feet to sea level:	Not Reported	Note:	Not Reported
Level reading date:	1968-08-19	Feet below surface:	124.40
Feet to sea level:	Not Reported	Note:	Not Reported
Level reading date:	1968-08-16	Feet below surface:	124.10
Feet to sea level:	Not Reported	Note:	Not Reported
Level reading date:	1968-08-14	Feet below surface:	124.00
Feet to sea level:	Not Reported	Note:	Not Reported
Level reading date:	1968-08-12	Feet below surface:	123.80
Feet to sea level:	Not Reported	Note:	Not Reported
Level reading date:	1968-08-09	Feet below surface:	123.70
Feet to sea level:	Not Reported	Note:	Not Reported
Level reading date:	1968-08-07	Feet below surface:	123.30
Feet to sea level:	Not Reported	Note:	Not Reported
Level reading date:	1968-08-05	Feet below surface:	123.10
Feet to sea level:	Not Reported	Note:	Not Reported
Level reading date:	1968-08-02	Feet below surface:	122.70
Feet to sea level:	Not Reported	Note:	Not Reported
Level reading date:	1968-07-31	Feet below surface:	122.50
Feet to sea level:	Not Reported	Note:	Not Reported
Level reading date:	1968-07-29	Feet below surface:	122.40
Feet to sea level:	Not Reported	Note:	Not Reported
Level reading date:	1968-07-26	Feet below surface:	122.90
Feet to sea level:	Not Reported	Note:	Not Reported
Level reading date:	1968-07-25	Feet below surface:	121.95
Feet to sea level:	Not Reported	Note:	Not Reported
Level reading date:	1968-07-24	Feet below surface:	121.80
Feet to sea level:	Not Reported	Note:	Not Reported
Level reading date:	1968-07-22	Feet below surface:	121.60
Feet to sea level:	Not Reported	Note:	Not Reported
Level reading date:	1968-07-19	Feet below surface:	121.20
Feet to sea level:	Not Reported	Note:	Not Reported

Level reading date:	1968-07-17	Feet below surface:	120.90
Feet to sea level:	Not Reported	Note:	Not Reported
Level reading date:	1968-07-15	Feet below surface:	120.70
Feet to sea level:	Not Reported	Note:	Not Reported
Level reading date:	1968-07-12	Feet below surface:	120.30
Feet to sea level:	Not Reported	Note:	Not Reported
Level reading date:	1968-07-10	Feet below surface:	120.00
Feet to sea level:	Not Reported	Note:	Not Reported
Level reading date:	1968-07-08	Feet below surface:	119.70
Feet to sea level:	Not Reported	Note:	Not Reported
Level reading date:	1968-07-05	Feet below surface:	119.40
Feet to sea level:	Not Reported	Note:	Not Reported
Level reading date:	1968-07-03	Feet below surface:	119.20
Feet to sea level:	Not Reported	Note:	Not Reported
Level reading date:	1968-07-01	Feet below surface:	119.00
Feet to sea level:	Not Reported	Note:	Not Reported
Level reading date:	1968-06-28	Feet below surface:	118.70
Feet to sea level:	Not Reported	Note:	Not Reported
Level reading date:	1968-06-26	Feet below surface:	118.60
Feet to sea level:	Not Reported	Note:	Not Reported
Level reading date:	1968-06-24	Feet below surface:	118.22
Feet to sea level:	Not Reported	Note:	Not Reported
Level reading date:	1968-06-21	Feet below surface:	117.80
Feet to sea level:	Not Reported	Note:	Not Reported
Level reading date:	1968-06-19	Feet below surface:	117.60
Feet to sea level:	Not Reported	Note:	Not Reported
Level reading date:	1968-06-17	Feet below surface:	117.60
Feet to sea level:	Not Reported	Note:	Not Reported
Level reading date:	1968-06-14	Feet below surface:	117.00
Feet to sea level:	Not Reported	Note:	Not Reported
Level reading date:	1968-06-12	Feet below surface:	116.80
Feet to sea level:	Not Reported	Note:	Not Reported
Level reading date:	1968-06-10	Feet below surface:	116.60
Feet to sea level:	Not Reported	Note:	Not Reported
Level reading date:	1968-06-07	Feet below surface:	116.40
Feet to sea level:	Not Reported	Note:	Not Reported
Level reading date:	1968-06-05	Feet below surface:	116.20
Feet to sea level:	Not Reported	Note:	Not Reported
Level reading date:	1968-06-03	Feet below surface:	116.00
Feet to sea level:	Not Reported	Note:	Not Reported
Level reading date:	1968-05-31	Feet below surface:	115.80
Feet to sea level:	Not Reported	Note:	Not Reported

Level reading date:	1968-05-27	Feet below surface:	115.34
Feet to sea level:	Not Reported	Note:	Not Reported
Level reading date:	1968-05-24	Feet below surface:	115.10
Feet to sea level:	Not Reported	Note:	Not Reported
Level reading date:	1968-05-20	Feet below surface:	114.80
Feet to sea level:	Not Reported	Note:	Not Reported
Level reading date:	1968-05-17	Feet below surface:	114.50
Feet to sea level:	Not Reported	Note:	Not Reported
Level reading date:	1968-05-13	Feet below surface:	114.20
Feet to sea level:	Not Reported	Note:	Not Reported
Level reading date:	1968-05-10	Feet below surface:	114.00
Feet to sea level:	Not Reported	Note:	Not Reported
Level reading date:	1968-05-08	Feet below surface:	113.90
Feet to sea level:	Not Reported	Note:	Not Reported
Level reading date:	1968-05-06	Feet below surface:	113.70
Feet to sea level:	Not Reported	Note:	Not Reported
Level reading date:	1968-05-03	Feet below surface:	113.50
Feet to sea level:	Not Reported	Note:	Not Reported
Level reading date:	1968-05-01	Feet below surface:	113.30
Feet to sea level:	Not Reported	Note:	Not Reported
Level reading date:	1968-04-29	Feet below surface:	113.19
Feet to sea level:	Not Reported	Note:	Not Reported
Level reading date:	1968-04-26	Feet below surface:	112.95
Feet to sea level:	Not Reported	Note:	Not Reported
Level reading date:	1968-04-25	Feet below surface:	112.87
Feet to sea level:	Not Reported	Note:	Not Reported
Level reading date:	1968-04-24	Feet below surface:	112.80
Feet to sea level:	Not Reported	Note:	Not Reported
Level reading date:	1968-04-22	Feet below surface:	112.70
Feet to sea level:	Not Reported	Note:	Not Reported
Level reading date:	1968-04-19	Feet below surface:	112.54
Feet to sea level:	Not Reported	Note:	Not Reported
Level reading date:	1968-04-17	Feet below surface:	112.40
Feet to sea level:	Not Reported	Note:	Not Reported
Level reading date:	1968-04-15	Feet below surface:	112.28
Feet to sea level:	Not Reported	Note:	Not Reported
Level reading date:	1968-04-12	Feet below surface:	112.20
Feet to sea level:	Not Reported	Note:	Not Reported
Level reading date:	1968-04-10	Feet below surface:	112.00
Feet to sea level:	Not Reported	Note:	Not Reported
Level reading date:	1968-04-08	Feet below surface:	111.96
Feet to sea level:	Not Reported	Note:	Not Reported

Level reading date:	1968-04-05	Feet below surface:	112.00
Feet to sea level:	Not Reported	Note:	Not Reported
Level reading date:	1968-04-03	Feet below surface:	112.00
Feet to sea level:	Not Reported	Note:	Not Reported
Level reading date:	1968-04-01	Feet below surface:	112.05
Feet to sea level:	Not Reported	Note:	Not Reported
Level reading date:	1968-03-29	Feet below surface:	112.14
Feet to sea level:	Not Reported	Note:	Not Reported
Level reading date:	1968-03-27	Feet below surface:	112.09
Feet to sea level:	Not Reported	Note:	Not Reported
Level reading date:	1968-03-25	Feet below surface:	112.05
Feet to sea level:	Not Reported	Note:	Not Reported
Level reading date:	1968-03-22	Feet below surface:	112.04
Feet to sea level:	Not Reported	Note:	Not Reported
Level reading date:	1968-03-20	Feet below surface:	112.10
Feet to sea level:	Not Reported	Note:	Not Reported
Level reading date:	1968-03-18	Feet below surface:	111.95
Feet to sea level:	Not Reported	Note:	Not Reported
Level reading date:	1968-03-15	Feet below surface:	112.00
Feet to sea level:	Not Reported	Note:	Not Reported
Level reading date:	1968-03-13	Feet below surface:	111.80
Feet to sea level:	Not Reported	Note:	Not Reported
Level reading date:	1968-03-11	Feet below surface:	111.70
Feet to sea level:	Not Reported	Note:	Not Reported
Level reading date:	1968-03-08	Feet below surface:	111.70
Feet to sea level:	Not Reported	Note:	Not Reported
Level reading date:	1968-03-06	Feet below surface:	111.50
Feet to sea level:	Not Reported	Note:	Not Reported
Level reading date:	1968-03-04	Feet below surface:	111.30
Feet to sea level:	Not Reported	Note:	Not Reported
Level reading date:	1968-03-01	Feet below surface:	111.30
Feet to sea level:	Not Reported	Note:	Not Reported
Level reading date:	1968-02-28	Feet below surface:	111.20
Feet to sea level:	Not Reported	Note:	Not Reported
Level reading date:	1968-02-27	Feet below surface:	111.13
Feet to sea level:	Not Reported	Note:	Not Reported
Level reading date:	1968-02-26	Feet below surface:	111.10
Feet to sea level:	Not Reported	Note:	Not Reported
Level reading date:	1968-02-23	Feet below surface:	110.98
Feet to sea level:	Not Reported	Note:	Not Reported
Level reading date:	1968-02-21	Feet below surface:	110.90
Feet to sea level:	Not Reported	Note:	Not Reported

Level reading date:	1968-02-19	Feet below surface:	110.90
Feet to sea level:	Not Reported	Note:	Not Reported
Level reading date:	1968-02-16	Feet below surface:	110.82
Feet to sea level:	Not Reported	Note:	Not Reported
Level reading date:	1968-02-14	Feet below surface:	110.80
Feet to sea level:	Not Reported	Note:	Not Reported
Level reading date:	1968-02-12	Feet below surface:	110.70
Feet to sea level:	Not Reported	Note:	Not Reported
Level reading date:	1968-02-09	Feet below surface:	110.68
Feet to sea level:	Not Reported	Note:	Not Reported
Level reading date:	1968-02-07	Feet below surface:	110.60
Feet to sea level:	Not Reported	Note:	Not Reported
Level reading date:	1968-02-05	Feet below surface:	110.58
Feet to sea level:	Not Reported	Note:	Not Reported
Level reading date:	1968-02-02	Feet below surface:	110.58
Feet to sea level:	Not Reported	Note:	Not Reported
Level reading date:	1968-01-31	Feet below surface:	110.50
Feet to sea level:	Not Reported	Note:	Not Reported
Level reading date:	1968-01-28	Feet below surface:	110.39
Feet to sea level:	Not Reported	Note:	Not Reported
Level reading date:	1968-01-24	Feet below surface:	110.30
Feet to sea level:	Not Reported	Note:	Not Reported
Level reading date:	1968-01-22	Feet below surface:	110.24
Feet to sea level:	Not Reported	Note:	Not Reported
Level reading date:	1968-01-19	Feet below surface:	110.20
Feet to sea level:	Not Reported	Note:	Not Reported
Level reading date:	1968-01-17	Feet below surface:	109.90
Feet to sea level:	Not Reported	Note:	Not Reported
Level reading date:	1968-01-15	Feet below surface:	110.04
Feet to sea level:	Not Reported	Note:	Not Reported
Level reading date:	1968-01-12	Feet below surface:	110.07
Feet to sea level:	Not Reported	Note:	Not Reported
Level reading date:	1968-01-10	Feet below surface:	109.90
Feet to sea level:	Not Reported	Note:	Not Reported
Level reading date:	1968-01-08	Feet below surface:	109.99
Feet to sea level:	Not Reported	Note:	Not Reported
Level reading date:	1968-01-05	Feet below surface:	109.95
Feet to sea level:	Not Reported	Note:	Not Reported
Level reading date:	1968-01-03	Feet below surface:	110.00
Feet to sea level:	Not Reported	Note:	Not Reported
Level reading date:	1968-01-01	Feet below surface:	109.97
Feet to sea level:	Not Reported	Note:	Not Reported

Level reading date:	1967-12-29	Feet below surface:	110.10
Feet to sea level:	Not Reported	Note:	Not Reported
Level reading date:	1967-12-27	Feet below surface:	110.20
Feet to sea level:	Not Reported	Note:	Not Reported
Level reading date:	1967-12-26	Feet below surface:	110.24
Feet to sea level:	Not Reported	Note:	Not Reported
Level reading date:	1967-12-25	Feet below surface:	110.27
Feet to sea level:	Not Reported	Note:	Not Reported
Level reading date:	1967-12-22	Feet below surface:	110.70
Feet to sea level:	Not Reported	Note:	Not Reported
Level reading date:	1967-12-20	Feet below surface:	110.80
Feet to sea level:	Not Reported	Note:	Not Reported
Level reading date:	1967-12-18	Feet below surface:	110.93
Feet to sea level:	Not Reported	Note:	Not Reported
Level reading date:	1967-12-15	Feet below surface:	111.34
Feet to sea level:	Not Reported	Note:	Not Reported
Level reading date:	1967-12-13	Feet below surface:	111.50
Feet to sea level:	Not Reported	Note:	Not Reported
Level reading date:	1967-12-11	Feet below surface:	111.80
Feet to sea level:	Not Reported	Note:	Not Reported
Level reading date:	1967-12-08	Feet below surface:	111.98
Feet to sea level:	Not Reported	Note:	Not Reported
Level reading date:	1967-12-06	Feet below surface:	112.10
Feet to sea level:	Not Reported	Note:	Not Reported
Level reading date:	1967-12-04	Feet below surface:	112.26
Feet to sea level:	Not Reported	Note:	Not Reported
Level reading date:	1967-12-01	Feet below surface:	112.33
Feet to sea level:	Not Reported	Note:	Not Reported
Level reading date:	1967-11-29	Feet below surface:	112.20
Feet to sea level:	Not Reported	Note:	Not Reported
Level reading date:	1967-11-28	Feet below surface:	112.09
Feet to sea level:	Not Reported	Note:	Not Reported
Level reading date:	1967-11-27	Feet below surface:	112.23
Feet to sea level:	Not Reported	Note:	Not Reported
Level reading date:	1967-11-24	Feet below surface:	112.14
Feet to sea level:	Not Reported	Note:	Not Reported
Level reading date:	1967-11-22	Feet below surface:	112.05
Feet to sea level:	Not Reported	Note:	Not Reported
Level reading date:	1967-11-20	Feet below surface:	112.13
Feet to sea level:	Not Reported	Note:	Not Reported
Level reading date:	1967-11-17	Feet below surface:	111.98
Feet to sea level:	Not Reported	Note:	Not Reported

Level reading date:	1967-11-15	Feet below surface:	111.80
Feet to sea level:	Not Reported	Note:	Not Reported
Level reading date:	1967-11-14	Feet below surface:	111.78
Feet to sea level:	Not Reported	Note:	Not Reported
Level reading date:	1967-11-13	Feet below surface:	111.82
Feet to sea level:	Not Reported	Note:	Not Reported
Level reading date:	1967-11-10	Feet below surface:	111.65
Feet to sea level:	Not Reported	Note:	Not Reported
Level reading date:	1967-11-08	Feet below surface:	111.60
Feet to sea level:	Not Reported	Note:	Not Reported
Level reading date:	1967-11-06	Feet below surface:	111.65
Feet to sea level:	Not Reported	Note:	Not Reported
Level reading date:	1967-11-03	Feet below surface:	111.78
Feet to sea level:	Not Reported	Note:	Not Reported
Level reading date:	1967-11-01	Feet below surface:	111.65
Feet to sea level:	Not Reported	Note:	Not Reported
Level reading date:	1967-10-30	Feet below surface:	111.90
Feet to sea level:	Not Reported	Note:	Not Reported
Level reading date:	1967-10-27	Feet below surface:	111.98
Feet to sea level:	Not Reported	Note:	Not Reported
Level reading date:	1967-10-25	Feet below surface:	112.05
Feet to sea level:	Not Reported	Note:	Not Reported
Level reading date:	1967-10-23	Feet below surface:	112.06
Feet to sea level:	Not Reported	Note:	Not Reported
Level reading date:	1967-10-20	Feet below surface:	112.00
Feet to sea level:	Not Reported	Note:	Not Reported
Level reading date:	1967-10-18	Feet below surface:	112.00
Feet to sea level:	Not Reported	Note:	Not Reported
Level reading date:	1967-10-16	Feet below surface:	111.70
Feet to sea level:	Not Reported	Note:	Not Reported
Level reading date:	1967-10-13	Feet below surface:	111.30
Feet to sea level:	Not Reported	Note:	Not Reported
Level reading date:	1967-10-11	Feet below surface:	111.10
Feet to sea level:	Not Reported	Note:	Not Reported
Level reading date:	1967-10-10	Feet below surface:	110.85
Feet to sea level:	Not Reported	Note:	Not Reported
Level reading date:	1967-10-08	Feet below surface:	110.88
Feet to sea level:	Not Reported	Note:	Not Reported
Level reading date:	1967-10-06	Feet below surface:	110.60
Feet to sea level:	Not Reported	Note:	Not Reported
Level reading date:	1967-10-04	Feet below surface:	110.40
Feet to sea level:	Not Reported	Note:	Not Reported

Level reading date:	1967-10-02	Feet below surface:	110.20
Feet to sea level:	Not Reported	Note:	Not Reported
Level reading date:	1967-09-29	Feet below surface:	109.99
Feet to sea level:	Not Reported	Note:	Not Reported
Level reading date:	1967-09-27	Feet below surface:	109.76
Feet to sea level:	Not Reported	Note:	Not Reported
Level reading date:	1967-09-25	Feet below surface:	109.52
Feet to sea level:	Not Reported	Note:	Not Reported
Level reading date:	1967-09-22	Feet below surface:	109.24
Feet to sea level:	Not Reported	Note:	Not Reported
Level reading date:	1967-09-20	Feet below surface:	109.00
Feet to sea level:	Not Reported	Note:	Not Reported
Level reading date:	1967-09-18	Feet below surface:	108.77
Feet to sea level:	Not Reported	Note:	Not Reported
Level reading date:	1967-09-15	Feet below surface:	108.37
Feet to sea level:	Not Reported	Note:	Not Reported
Level reading date:	1967-09-13	Feet below surface:	108.10
Feet to sea level:	Not Reported	Note:	Not Reported
Level reading date:	1967-09-11	Feet below surface:	107.83
Feet to sea level:	Not Reported	Note:	Not Reported
Level reading date:	1967-09-08	Feet below surface:	107.43
Feet to sea level:	Not Reported	Note:	Not Reported
Level reading date:	1967-09-06	Feet below surface:	107.10
Feet to sea level:	Not Reported	Note:	Not Reported
Level reading date:	1967-09-04	Feet below surface:	106.97
Feet to sea level:	Not Reported	Note:	Not Reported
Level reading date:	1967-09-01	Feet below surface:	106.40
Feet to sea level:	Not Reported	Note:	Not Reported
Level reading date:	1967-08-30	Feet below surface:	105.99
Feet to sea level:	Not Reported	Note:	Not Reported
Level reading date:	1967-08-28	Feet below surface:	105.66
Feet to sea level:	Not Reported	Note:	Not Reported
Level reading date:	1967-08-25	Feet below surface:	105.16
Feet to sea level:	Not Reported	Note:	Not Reported
Level reading date:	1967-08-21	Feet below surface:	104.40
Feet to sea level:	Not Reported	Note:	Not Reported
Level reading date:	1967-08-18	Feet below surface:	103.99
Feet to sea level:	Not Reported	Note:	Not Reported
Level reading date:	1967-08-16	Feet below surface:	103.55
Feet to sea level:	Not Reported	Note:	Not Reported
Level reading date:	1967-08-14	Feet below surface:	103.29
Feet to sea level:	Not Reported	Note:	Not Reported

Level reading date:	1967-08-11	Feet below surface:	103.01
Feet to sea level:	Not Reported	Note:	Not Reported
Level reading date:	1967-08-09	Feet below surface:	102.78
Feet to sea level:	Not Reported	Note:	Not Reported
Level reading date:	1967-08-07	Feet below surface:	102.55
Feet to sea level:	Not Reported	Note:	Not Reported
Level reading date:	1967-08-04	Feet below surface:	102.24
Feet to sea level:	Not Reported	Note:	Not Reported
Level reading date:	1967-08-02	Feet below surface:	102.05
Feet to sea level:	Not Reported	Note:	Not Reported
Level reading date:	1967-07-31	Feet below surface:	101.86
Feet to sea level:	Not Reported	Note:	Not Reported
Level reading date:	1967-07-28	Feet below surface:	101.54
Feet to sea level:	Not Reported	Note:	Not Reported
Level reading date:	1967-07-27	Feet below surface:	101.44
Feet to sea level:	Not Reported	Note:	Not Reported
Level reading date:	1967-07-26	Feet below surface:	101.30
Feet to sea level:	Not Reported	Note:	Not Reported
Level reading date:	1967-07-24	Feet below surface:	101.12
Feet to sea level:	Not Reported	Note:	Not Reported
Level reading date:	1967-07-21	Feet below surface:	100.78
Feet to sea level:	Not Reported	Note:	Not Reported
Level reading date:	1967-07-19	Feet below surface:	100.60
Feet to sea level:	Not Reported	Note:	Not Reported
Level reading date:	1967-07-17	Feet below surface:	100.46
Feet to sea level:	Not Reported	Note:	Not Reported
Level reading date:	1967-07-14	Feet below surface:	100.18
Feet to sea level:	Not Reported	Note:	Not Reported
Level reading date:	1967-07-12	Feet below surface:	100.00
Feet to sea level:	Not Reported	Note:	Not Reported
Level reading date:	1967-07-10	Feet below surface:	99.77
Feet to sea level:	Not Reported	Note:	Not Reported
Level reading date:	1967-07-07	Feet below surface:	99.51
Feet to sea level:	Not Reported	Note:	Not Reported
Level reading date:	1967-07-05	Feet below surface:	99.40
Feet to sea level:	Not Reported	Note:	Not Reported
Level reading date:	1967-07-03	Feet below surface:	99.29
Feet to sea level:	Not Reported	Note:	Not Reported
Level reading date:	1967-06-30	Feet below surface:	99.05
Feet to sea level:	Not Reported	Note:	Not Reported
Level reading date:	1967-06-28	Feet below surface:	98.95
Feet to sea level:	Not Reported	Note:	Not Reported

Level reading date:	1967-06-26	Feet below surface:	98.90
Feet to sea level:	Not Reported	Note:	Not Reported
Level reading date:	1967-06-23	Feet below surface:	98.78
Feet to sea level:	Not Reported	Note:	Not Reported
Level reading date:	1967-06-21	Feet below surface:	98.80
Feet to sea level:	Not Reported	Note:	Not Reported
Level reading date:	1967-06-19	Feet below surface:	98.92
Feet to sea level:	Not Reported	Note:	Not Reported
Level reading date:	1967-06-16	Feet below surface:	99.24
Feet to sea level:	Not Reported	Note:	Not Reported
Level reading date:	1967-06-14	Feet below surface:	99.65
Feet to sea level:	Not Reported	Note:	Not Reported
Level reading date:	1967-06-12	Feet below surface:	100.05
Feet to sea level:	Not Reported	Note:	Not Reported
Level reading date:	1967-06-09	Feet below surface:	100.80
Feet to sea level:	Not Reported	Note:	Not Reported
Level reading date:	1967-06-07	Feet below surface:	101.20
Feet to sea level:	Not Reported	Note:	Not Reported
Level reading date:	1967-06-05	Feet below surface:	101.67
Feet to sea level:	Not Reported	Note:	Not Reported
Level reading date:	1967-06-02	Feet below surface:	102.34
Feet to sea level:	Not Reported	Note:	Not Reported
Level reading date:	1967-05-31	Feet below surface:	102.75
Feet to sea level:	Not Reported	Note:	Not Reported
Level reading date:	1967-05-28	Feet below surface:	103.34
Feet to sea level:	Not Reported	Note:	Not Reported
Level reading date:	1967-05-26	Feet below surface:	104.23
Feet to sea level:	Not Reported	Note:	Not Reported
Level reading date:	1967-05-24	Feet below surface:	104.70
Feet to sea level:	Not Reported	Note:	Not Reported
Level reading date:	1967-05-22	Feet below surface:	105.26
Feet to sea level:	Not Reported	Note:	Not Reported
Level reading date:	1967-05-19	Feet below surface:	106.12
Feet to sea level:	Not Reported	Note:	Not Reported
Level reading date:	1967-05-17	Feet below surface:	106.65
Feet to sea level:	Not Reported	Note:	Not Reported
Level reading date:	1967-05-15	Feet below surface:	107.25
Feet to sea level:	Not Reported	Note:	Not Reported
Level reading date:	1967-05-12	Feet below surface:	108.26
Feet to sea level:	Not Reported	Note:	Not Reported
Level reading date:	1967-05-10	Feet below surface:	108.95
Feet to sea level:	Not Reported	Note:	Not Reported

Level reading date:	1967-05-08	Feet below surface:	109.61
Feet to sea level:	Not Reported	Note:	Not Reported
Level reading date:	1967-05-05	Feet below surface:	110.79
Feet to sea level:	Not Reported	Note:	Not Reported
Level reading date:	1967-05-03	Feet below surface:	111.45
Feet to sea level:	Not Reported	Note:	Not Reported
Level reading date:	1967-05-01	Feet below surface:	112.23
Feet to sea level:	Not Reported	Note:	Not Reported
Level reading date:	1967-04-28	Feet below surface:	113.13
Feet to sea level:	Not Reported	Note:	Not Reported
Level reading date:	1967-04-27	Feet below surface:	113.44
Feet to sea level:	Not Reported	Note:	Not Reported
Level reading date:	1967-04-26	Feet below surface:	113.65
Feet to sea level:	Not Reported	Note:	Not Reported
Level reading date:	1967-04-24	Feet below surface:	114.24
Feet to sea level:	Not Reported	Note:	Not Reported
Level reading date:	1967-04-21	Feet below surface:	114.91
Feet to sea level:	Not Reported	Note:	Not Reported
Level reading date:	1967-04-19	Feet below surface:	115.55
Feet to sea level:	Not Reported	Note:	Not Reported
Level reading date:	1967-04-17	Feet below surface:	116.13
Feet to sea level:	Not Reported	Note:	Not Reported
Level reading date:	1967-04-14	Feet below surface:	117.00
Feet to sea level:	Not Reported	Note:	Not Reported
Level reading date:	1967-04-12	Feet below surface:	117.45
Feet to sea level:	Not Reported	Note:	Not Reported
Level reading date:	1967-04-10	Feet below surface:	118.10
Feet to sea level:	Not Reported	Note:	Not Reported
Level reading date:	1967-04-07	Feet below surface:	119.15
Feet to sea level:	Not Reported	Note:	Not Reported
Level reading date:	1967-04-05	Feet below surface:	119.90
Feet to sea level:	Not Reported	Note:	Not Reported
Level reading date:	1967-04-04	Feet below surface:	120.23
Feet to sea level:	Not Reported	Note:	Not Reported
Level reading date:	1967-03-31	Feet below surface:	121.86
Feet to sea level:	Not Reported	Note:	Not Reported
Level reading date:	1967-03-29	Feet below surface:	122.71
Feet to sea level:	Not Reported	Note:	Not Reported
Level reading date:	1967-03-27	Feet below surface:	123.60
Feet to sea level:	Not Reported	Note:	Not Reported
Level reading date:	1967-03-24	Feet below surface:	124.68
Feet to sea level:	Not Reported	Note:	Not Reported

Level reading date:	1967-03-22	Feet below surface:	125.20
Feet to sea level:	Not Reported	Note:	Not Reported
Level reading date:	1967-03-20	Feet below surface:	125.66
Feet to sea level:	Not Reported	Note:	Not Reported
Level reading date:	1967-03-17	Feet below surface:	125.97
Feet to sea level:	Not Reported	Note:	Not Reported
Level reading date:	1967-03-15	Feet below surface:	126.15
Feet to sea level:	Not Reported	Note:	Not Reported
Level reading date:	1967-03-13	Feet below surface:	126.20
Feet to sea level:	Not Reported	Note:	Not Reported
Level reading date:	1967-03-10	Feet below surface:	126.50
Feet to sea level:	Not Reported	Note:	Not Reported
Level reading date:	1967-03-08	Feet below surface:	126.45
Feet to sea level:	Not Reported	Note:	Not Reported
Level reading date:	1967-03-06	Feet below surface:	126.63
Feet to sea level:	Not Reported	Note:	Not Reported
Level reading date:	1967-03-03	Feet below surface:	126.86
Feet to sea level:	Not Reported	Note:	Not Reported
Level reading date:	1967-03-01	Feet below surface:	127.00
Feet to sea level:	Not Reported	Note:	Not Reported
Level reading date:	1967-02-27	Feet below surface:	127.23
Feet to sea level:	Not Reported	Note:	Not Reported
Level reading date:	1967-02-24	Feet below surface:	127.41
Feet to sea level:	Not Reported	Note:	Not Reported
Level reading date:	1967-02-22	Feet below surface:	127.70
Feet to sea level:	Not Reported	Note:	Not Reported
Level reading date:	1967-02-20	Feet below surface:	128.05
Feet to sea level:	Not Reported	Note:	Not Reported
Level reading date:	1967-02-17	Feet below surface:	128.63
Feet to sea level:	Not Reported	Note:	Not Reported
Level reading date:	1967-02-15	Feet below surface:	129.15
Feet to sea level:	Not Reported	Note:	Not Reported
Level reading date:	1967-02-13	Feet below surface:	129.84
Feet to sea level:	Not Reported	Note:	Not Reported
Level reading date:	1967-02-10	Feet below surface:	131.57
Feet to sea level:	Not Reported	Note:	Not Reported
Level reading date:	1967-02-08	Feet below surface:	133.00
Feet to sea level:	Not Reported	Note:	Not Reported
Level reading date:	1967-02-06	Feet below surface:	134.54
Feet to sea level:	Not Reported	Note:	Not Reported
Level reading date:	1967-02-03	Feet below surface:	136.50
Feet to sea level:	Not Reported	Note:	Not Reported

Level reading date:	1967-02-01	Feet below surface:	137.65
Feet to sea level:	Not Reported	Note:	Not Reported
Level reading date:	1967-01-30	Feet below surface:	138.32
Feet to sea level:	Not Reported	Note:	Not Reported
Level reading date:	1967-01-27	Feet below surface:	138.79
Feet to sea level:	Not Reported	Note:	Not Reported
Level reading date:	1967-01-25	Feet below surface:	139.05
Feet to sea level:	Not Reported	Note:	Not Reported
Level reading date:	1967-01-23	Feet below surface:	139.12
Feet to sea level:	Not Reported	Note:	Not Reported
Level reading date:	1967-01-20	Feet below surface:	139.10
Feet to sea level:	Not Reported	Note:	Not Reported
Level reading date:	1967-01-18	Feet below surface:	139.00
Feet to sea level:	Not Reported	Note:	Not Reported
Level reading date:	1967-01-16	Feet below surface:	138.76
Feet to sea level:	Not Reported	Note:	Not Reported
Level reading date:	1967-01-13	Feet below surface:	138.60
Feet to sea level:	Not Reported	Note:	Not Reported
Level reading date:	1967-01-11	Feet below surface:	138.45
Feet to sea level:	Not Reported	Note:	Not Reported
Level reading date:	1967-01-09	Feet below surface:	138.47
Feet to sea level:	Not Reported	Note:	Not Reported
Level reading date:	1967-01-06	Feet below surface:	138.55
Feet to sea level:	Not Reported	Note:	Not Reported
Level reading date:	1967-01-04	Feet below surface:	138.90
Feet to sea level:	Not Reported	Note:	Not Reported
Level reading date:	1967-01-02	Feet below surface:	139.65
Feet to sea level:	Not Reported	Note:	Not Reported
Level reading date:	1966-12-30	Feet below surface:	141.54
Feet to sea level:	Not Reported	Note:	Not Reported
Level reading date:	1966-12-28	Feet below surface:	143.59
Feet to sea level:	Not Reported	Note:	Not Reported
Level reading date:	1966-12-25	Feet below surface:	145.45
Feet to sea level:	Not Reported	Note:	Not Reported
Level reading date:	1966-12-23	Feet below surface:	149.40
Feet to sea level:	Not Reported	Note:	Not Reported
Level reading date:	1966-12-21	Feet below surface:	151.35
Feet to sea level:	Not Reported	Note:	Not Reported
Level reading date:	1966-12-19	Feet below surface:	152.95
Feet to sea level:	Not Reported	Note:	Not Reported
Level reading date:	1966-12-16	Feet below surface:	154.47
Feet to sea level:	Not Reported	Note:	Not Reported

Level reading date:	1966-12-14	Feet below surface:	154.95
Feet to sea level:	Not Reported	Note:	Not Reported
Level reading date:	1966-12-12	Feet below surface:	155.15
Feet to sea level:	Not Reported	Note:	Not Reported
Level reading date:	1966-12-09	Feet below surface:	155.30
Feet to sea level:	Not Reported	Note:	Not Reported
Level reading date:	1966-12-07	Feet below surface:	155.35
Feet to sea level:	Not Reported	Note:	Not Reported
Level reading date:	1966-12-05	Feet below surface:	155.33
Feet to sea level:	Not Reported	Note:	Not Reported
Level reading date:	1966-12-02	Feet below surface:	155.42
Feet to sea level:	Not Reported	Note:	Not Reported
Level reading date:	1966-11-30	Feet below surface:	155.45
Feet to sea level:	Not Reported	Note:	Not Reported
Level reading date:	1966-11-28	Feet below surface:	155.45
Feet to sea level:	Not Reported	Note:	Not Reported
Level reading date:	1966-11-25	Feet below surface:	155.55
Feet to sea level:	Not Reported	Note:	Not Reported
Level reading date:	1966-11-23	Feet below surface:	155.55
Feet to sea level:	Not Reported	Note:	Not Reported
Level reading date:	1966-11-21	Feet below surface:	155.54
Feet to sea level:	Not Reported	Note:	Not Reported
Level reading date:	1966-11-18	Feet below surface:	155.60
Feet to sea level:	Not Reported	Note:	Not Reported
Level reading date:	1966-11-16	Feet below surface:	155.60
Feet to sea level:	Not Reported	Note:	Not Reported
Level reading date:	1966-11-14	Feet below surface:	155.60
Feet to sea level:	Not Reported	Note:	Not Reported
Level reading date:	1966-11-11	Feet below surface:	155.69
Feet to sea level:	Not Reported	Note:	Not Reported
Level reading date:	1966-11-09	Feet below surface:	155.65
Feet to sea level:	Not Reported	Note:	Not Reported
Level reading date:	1966-11-07	Feet below surface:	155.60
Feet to sea level:	Not Reported	Note:	Not Reported
Level reading date:	1966-11-04	Feet below surface:	155.54
Feet to sea level:	Not Reported	Note:	Not Reported
Level reading date:	1966-11-02	Feet below surface:	155.40
Feet to sea level:	Not Reported	Note:	Not Reported
Level reading date:	1966-10-31	Feet below surface:	155.27
Feet to sea level:	Not Reported	Note:	Not Reported
Level reading date:	1966-10-28	Feet below surface:	155.12
Feet to sea level:	Not Reported	Note:	Not Reported

Level reading date:	1966-10-27	Feet below surface:	155.08
Feet to sea level:	Not Reported	Note:	Not Reported
Level reading date:	1966-10-26	Feet below surface:	155.00
Feet to sea level:	Not Reported	Note:	Not Reported
Level reading date:	1966-10-24	Feet below surface:	154.57
Feet to sea level:	Not Reported	Note:	Not Reported
Level reading date:	1966-10-21	Feet below surface:	154.63
Feet to sea level:	Not Reported	Note:	Not Reported
Level reading date:	1966-10-19	Feet below surface:	154.50
Feet to sea level:	Not Reported	Note:	Not Reported
Level reading date:	1966-10-17	Feet below surface:	154.42
Feet to sea level:	Not Reported	Note:	Not Reported
Level reading date:	1966-10-14	Feet below surface:	154.24
Feet to sea level:	Not Reported	Note:	Not Reported
Level reading date:	1966-10-12	Feet below surface:	154.20
Feet to sea level:	Not Reported	Note:	Not Reported
Level reading date:	1966-10-07	Feet below surface:	153.95
Feet to sea level:	Not Reported	Note:	Not Reported
Level reading date:	1966-10-05	Feet below surface:	153.90
Feet to sea level:	Not Reported	Note:	Not Reported
Level reading date:	1966-10-03	Feet below surface:	153.76
Feet to sea level:	Not Reported	Note:	Not Reported
Level reading date:	1966-09-30	Feet below surface:	153.60
Feet to sea level:	Not Reported	Note:	Not Reported
Level reading date:	1966-09-28	Feet below surface:	153.45
Feet to sea level:	Not Reported	Note:	Not Reported
Level reading date:	1966-09-26	Feet below surface:	153.30
Feet to sea level:	Not Reported	Note:	Not Reported
Level reading date:	1966-09-23	Feet below surface:	153.00
Feet to sea level:	Not Reported	Note:	Not Reported
Level reading date:	1966-09-21	Feet below surface:	152.88
Feet to sea level:	Not Reported	Note:	Not Reported
Level reading date:	1966-09-19	Feet below surface:	152.69
Feet to sea level:	Not Reported	Note:	Not Reported
Level reading date:	1966-09-16	Feet below surface:	152.27
Feet to sea level:	Not Reported	Note:	Not Reported
Level reading date:	1966-09-14	Feet below surface:	152.13
Feet to sea level:	Not Reported	Note:	Not Reported
Level reading date:	1966-09-12	Feet below surface:	151.96
Feet to sea level:	Not Reported	Note:	Not Reported
Level reading date:	1966-09-09	Feet below surface:	151.64
Feet to sea level:	Not Reported	Note:	Not Reported

Level reading date:	1966-09-07	Feet below surface:	151.50
Feet to sea level:	Not Reported	Note:	Not Reported
Level reading date:	1966-09-05	Feet below surface:	151.59
Feet to sea level:	Not Reported	Note:	Not Reported
Level reading date:	1966-09-02	Feet below surface:	150.97
Feet to sea level:	Not Reported	Note:	Not Reported
Level reading date:	1966-08-31	Feet below surface:	150.77
Feet to sea level:	Not Reported	Note:	Not Reported
Level reading date:	1966-08-29	Feet below surface:	150.50
Feet to sea level:	Not Reported	Note:	Not Reported
Level reading date:	1966-08-26	Feet below surface:	150.09
Feet to sea level:	Not Reported	Note:	Not Reported
Level reading date:	1966-08-24	Feet below surface:	149.84
Feet to sea level:	Not Reported	Note:	Not Reported
Level reading date:	1966-08-22	Feet below surface:	149.56
Feet to sea level:	Not Reported	Note:	Not Reported
Level reading date:	1966-08-19	Feet below surface:	149.15
Feet to sea level:	Not Reported	Note:	Not Reported
Level reading date:	1966-08-17	Feet below surface:	147.83
Feet to sea level:	Not Reported	Note:	Not Reported
Level reading date:	1966-08-15	Feet below surface:	148.53
Feet to sea level:	Not Reported	Note:	Not Reported
Level reading date:	1966-08-12	Feet below surface:	148.12
Feet to sea level:	Not Reported	Note:	Not Reported
Level reading date:	1966-08-10	Feet below surface:	147.83
Feet to sea level:	Not Reported	Note:	Not Reported
Level reading date:	1966-08-08	Feet below surface:	147.55
Feet to sea level:	Not Reported	Note:	Not Reported
Level reading date:	1966-08-05	Feet below surface:	147.07
Feet to sea level:	Not Reported	Note:	Not Reported
Level reading date:	1966-08-03	Feet below surface:	146.76
Feet to sea level:	Not Reported	Note:	Not Reported
Level reading date:	1966-08-01	Feet below surface:	146.50
Feet to sea level:	Not Reported	Note:	Not Reported
Level reading date:	1966-07-29	Feet below surface:	146.00
Feet to sea level:	Not Reported	Note:	Not Reported
Level reading date:	1966-07-28	Feet below surface:	145.95
Feet to sea level:	Not Reported	Note:	Not Reported
Level reading date:	1966-07-27	Feet below surface:	145.75
Feet to sea level:	Not Reported	Note:	Not Reported
Level reading date:	1966-07-25	Feet below surface:	145.44
Feet to sea level:	Not Reported	Note:	Not Reported

Level reading date:	1966-07-22	Feet below surface:	144.95
Feet to sea level:	Not Reported	Note:	Not Reported
Level reading date:	1966-07-20	Feet below surface:	144.60
Feet to sea level:	Not Reported	Note:	Not Reported
Level reading date:	1966-07-18	Feet below surface:	144.26
Feet to sea level:	Not Reported	Note:	Not Reported
Level reading date:	1966-07-15	Feet below surface:	143.79
Feet to sea level:	Not Reported	Note:	Not Reported
Level reading date:	1966-07-13	Feet below surface:	143.43
Feet to sea level:	Not Reported	Note:	Not Reported
Level reading date:	1966-07-11	Feet below surface:	143.09
Feet to sea level:	Not Reported	Note:	Not Reported
Level reading date:	1966-07-08	Feet below surface:	142.60
Feet to sea level:	Not Reported	Note:	Not Reported
Level reading date:	1966-07-06	Feet below surface:	142.23
Feet to sea level:	Not Reported	Note:	Not Reported
Level reading date:	1966-07-04	Feet below surface:	141.99
Feet to sea level:	Not Reported	Note:	Not Reported
Level reading date:	1966-07-01	Feet below surface:	141.55
Feet to sea level:	Not Reported	Note:	Not Reported
Level reading date:	1966-06-29	Feet below surface:	141.20
Feet to sea level:	Not Reported	Note:	Not Reported
Level reading date:	1966-06-27	Feet below surface:	140.85
Feet to sea level:	Not Reported	Note:	Not Reported
Level reading date:	1966-06-24	Feet below surface:	140.49
Feet to sea level:	Not Reported	Note:	Not Reported
Level reading date:	1966-06-20	Feet below surface:	139.91
Feet to sea level:	Not Reported	Note:	Not Reported
Level reading date:	1966-06-17	Feet below surface:	139.48
Feet to sea level:	Not Reported	Note:	Not Reported
Level reading date:	1966-06-15	Feet below surface:	138.19
Feet to sea level:	Not Reported	Note:	Not Reported
Level reading date:	1966-06-13	Feet below surface:	138.94
Feet to sea level:	Not Reported	Note:	Not Reported
Level reading date:	1966-06-10	Feet below surface:	138.69
Feet to sea level:	Not Reported	Note:	Not Reported
Level reading date:	1966-06-06	Feet below surface:	138.46
Feet to sea level:	Not Reported	Note:	Not Reported
Level reading date:	1966-06-03	Feet below surface:	138.32
Feet to sea level:	Not Reported	Note:	Not Reported
Level reading date:	1966-06-01	Feet below surface:	138.15
Feet to sea level:	Not Reported	Note:	Not Reported

Level reading date:	1966-05-31	Feet below surface:	138.10
Feet to sea level:	Not Reported	Note:	Not Reported
Level reading date:	1966-05-27	Feet below surface:	137.75
Feet to sea level:	Not Reported	Note:	Not Reported
Level reading date:	1966-05-25	Feet below surface:	137.55
Feet to sea level:	Not Reported	Note:	Not Reported
Level reading date:	1966-05-19	Feet below surface:	136.80
Feet to sea level:	Not Reported	Note:	Not Reported
Level reading date:	1966-05-18	Feet below surface:	136.46
Feet to sea level:	Not Reported	Note:	Not Reported
Level reading date:	1966-05-16	Feet below surface:	136.17
Feet to sea level:	Not Reported	Note:	Not Reported
Level reading date:	1966-05-13	Feet below surface:	135.67
Feet to sea level:	Not Reported	Note:	Not Reported
Level reading date:	1966-05-11	Feet below surface:	135.94
Feet to sea level:	Not Reported	Note:	Not Reported
Level reading date:	1966-05-09	Feet below surface:	135.22
Feet to sea level:	Not Reported	Note:	Not Reported
Level reading date:	1966-05-06	Feet below surface:	134.80
Feet to sea level:	Not Reported	Note:	Not Reported
Level reading date:	1966-05-04	Feet below surface:	134.50
Feet to sea level:	Not Reported	Note:	Not Reported
Level reading date:	1966-05-02	Feet below surface:	134.24
Feet to sea level:	Not Reported	Note:	Not Reported
Level reading date:	1966-04-29	Feet below surface:	134.00
Feet to sea level:	Not Reported	Note:	Not Reported
Level reading date:	1966-04-27	Feet below surface:	133.83
Feet to sea level:	Not Reported	Note:	Not Reported
Level reading date:	1966-04-25	Feet below surface:	133.85
Feet to sea level:	Not Reported	Note:	Not Reported
Level reading date:	1966-04-22	Feet below surface:	133.79
Feet to sea level:	Not Reported	Note:	Not Reported
Level reading date:	1966-04-20	Feet below surface:	133.87
Feet to sea level:	Not Reported	Note:	Not Reported
Level reading date:	1966-04-18	Feet below surface:	133.78
Feet to sea level:	Not Reported	Note:	Not Reported
Level reading date:	1966-04-15	Feet below surface:	133.59
Feet to sea level:	Not Reported	Note:	Not Reported
Level reading date:	1966-04-13	Feet below surface:	133.37
Feet to sea level:	Not Reported	Note:	Not Reported
Level reading date:	1966-04-11	Feet below surface:	133.12
Feet to sea level:	Not Reported	Note:	Not Reported

Level reading date:	1966-04-08	Feet below surface:	132.86
Feet to sea level:	Not Reported	Note:	Not Reported
Level reading date:	1966-04-06	Feet below surface:	132.62
Feet to sea level:	Not Reported	Note:	Not Reported
Level reading date:	1966-04-04	Feet below surface:	132.48
Feet to sea level:	Not Reported	Note:	Not Reported
Level reading date:	1966-04-01	Feet below surface:	132.31
Feet to sea level:	Not Reported	Note:	Not Reported
Level reading date:	1966-03-30	Feet below surface:	132.25
Feet to sea level:	Not Reported	Note:	Not Reported
Level reading date:	1966-03-28	Feet below surface:	132.30
Feet to sea level:	Not Reported	Note:	Not Reported
Level reading date:	1966-03-25	Feet below surface:	132.42
Feet to sea level:	Not Reported	Note:	Not Reported
Level reading date:	1966-03-23	Feet below surface:	133.22
Feet to sea level:	Not Reported	Note:	Not Reported
Level reading date:	1966-03-21	Feet below surface:	132.70
Feet to sea level:	Not Reported	Note:	Not Reported
Level reading date:	1966-03-18	Feet below surface:	133.05
Feet to sea level:	Not Reported	Note:	Not Reported
Level reading date:	1966-03-16	Feet below surface:	133.32
Feet to sea level:	Not Reported	Note:	Not Reported
Level reading date:	1966-03-14	Feet below surface:	133.65
Feet to sea level:	Not Reported	Note:	Not Reported
Level reading date:	1966-03-11	Feet below surface:	134.09
Feet to sea level:	Not Reported	Note:	Not Reported
Level reading date:	1966-03-09	Feet below surface:	134.30
Feet to sea level:	Not Reported	Note:	Not Reported
Level reading date:	1966-03-07	Feet below surface:	134.34
Feet to sea level:	Not Reported	Note:	Not Reported
Level reading date:	1966-03-04	Feet below surface:	134.54
Feet to sea level:	Not Reported	Note:	Not Reported
Level reading date:	1966-03-02	Feet below surface:	134.50
Feet to sea level:	Not Reported	Note:	Not Reported
Level reading date:	1966-02-28	Feet below surface:	134.66
Feet to sea level:	Not Reported	Note:	Not Reported
Level reading date:	1966-02-25	Feet below surface:	134.76
Feet to sea level:	Not Reported	Note:	Not Reported
Level reading date:	1966-02-23	Feet below surface:	134.72
Feet to sea level:	Not Reported	Note:	Not Reported
Level reading date:	1966-02-21	Feet below surface:	134.73
Feet to sea level:	Not Reported	Note:	Not Reported

Level reading date:	1966-02-18	Feet below surface:	134.70
Feet to sea level:	Not Reported	Note:	Not Reported
Level reading date:	1966-02-16	Feet below surface:	134.90
Feet to sea level:	Not Reported	Note:	Not Reported
Level reading date:	1966-02-14	Feet below surface:	134.63
Feet to sea level:	Not Reported	Note:	Not Reported
Level reading date:	1966-02-11	Feet below surface:	134.62
Feet to sea level:	Not Reported	Note:	Not Reported
Level reading date:	1966-02-07	Feet below surface:	134.52
Feet to sea level:	Not Reported	Note:	Not Reported
Level reading date:	1966-02-04	Feet below surface:	135.02
Feet to sea level:	Not Reported	Note:	Not Reported
Level reading date:	1966-02-02	Feet below surface:	135.45
Feet to sea level:	Not Reported	Note:	Not Reported
Level reading date:	1966-01-31	Feet below surface:	136.13
Feet to sea level:	Not Reported	Note:	Not Reported
Level reading date:	1966-01-28	Feet below surface:	137.57
Feet to sea level:	Not Reported	Note:	Not Reported
Level reading date:	1966-01-27	Feet below surface:	137.85
Feet to sea level:	Not Reported	Note:	Not Reported
Level reading date:	1966-01-26	Feet below surface:	138.60
Feet to sea level:	Not Reported	Note:	Not Reported
Level reading date:	1966-01-19	Feet below surface:	143.97
Feet to sea level:	Not Reported	Note:	Not Reported
Level reading date:	1966-01-12	Feet below surface:	149.90
Feet to sea level:	Not Reported	Note:	Not Reported
Level reading date:	1966-01-07	Feet below surface:	152.66
Feet to sea level:	Not Reported	Note:	Not Reported
Level reading date:	1966-01-05	Feet below surface:	153.11
Feet to sea level:	Not Reported	Note:	Not Reported
Level reading date:	1966-01-03	Feet below surface:	153.39
Feet to sea level:	Not Reported	Note:	Not Reported
Level reading date:	1965-12-31	Feet below surface:	153.71
Feet to sea level:	Not Reported	Note:	Not Reported
Level reading date:	1965-12-29	Feet below surface:	153.77
Feet to sea level:	Not Reported	Note:	Not Reported
Level reading date:	1965-12-27	Feet below surface:	154.42
Feet to sea level:	Not Reported	Note:	Not Reported
Level reading date:	1965-12-24	Feet below surface:	155.47
Feet to sea level:	Not Reported	Note:	Not Reported
Level reading date:	1965-12-22	Feet below surface:	156.25
Feet to sea level:	Not Reported	Note:	Not Reported

Level reading date:	1965-12-20	Feet below surface:	157.39
Feet to sea level:	Not Reported	Note:	Not Reported
Level reading date:	1965-12-17	Feet below surface:	159.85
Feet to sea level:	Not Reported	Note:	Not Reported
Level reading date:	1965-12-15	Feet below surface:	161.84
Feet to sea level:	Not Reported	Note:	Not Reported
Level reading date:	1965-12-13	Feet below surface:	164.26
Feet to sea level:	Not Reported	Note:	Not Reported
Level reading date:	1965-12-10	Feet below surface:	168.08
Feet to sea level:	Not Reported	Note:	Not Reported
Level reading date:	1965-12-08	Feet below surface:	170.35
Feet to sea level:	Not Reported	Note:	Not Reported
Level reading date:	1965-12-06	Feet below surface:	172.62
Feet to sea level:	Not Reported	Note:	Not Reported
Level reading date:	1965-12-03	Feet below surface:	174.97
Feet to sea level:	Not Reported	Note:	Not Reported
Level reading date:	1965-12-01	Feet below surface:	175.75
Feet to sea level:	Not Reported	Note:	Not Reported
Level reading date:	1965-11-29	Feet below surface:	176.07
Feet to sea level:	Not Reported	Note:	Not Reported
Level reading date:	1965-11-26	Feet below surface:	176.50
Feet to sea level:	Not Reported	Note:	Not Reported
Level reading date:	1965-11-24	Feet below surface:	176.55
Feet to sea level:	Not Reported	Note:	Not Reported
Level reading date:	1965-11-22	Feet below surface:	176.82
Feet to sea level:	Not Reported	Note:	Not Reported
Level reading date:	1965-11-19	Feet below surface:	177.05
Feet to sea level:	Not Reported	Note:	Not Reported
Level reading date:	1965-11-17	Feet below surface:	177.20
Feet to sea level:	Not Reported	Note:	Not Reported
Level reading date:	1965-11-15	Feet below surface:	177.35
Feet to sea level:	Not Reported	Note:	Not Reported
Level reading date:	1965-11-12	Feet below surface:	177.49
Feet to sea level:	Not Reported	Note:	Not Reported
Level reading date:	1965-11-10	Feet below surface:	177.57
Feet to sea level:	Not Reported	Note:	Not Reported
Level reading date:	1965-11-08	Feet below surface:	177.65
Feet to sea level:	Not Reported	Note:	Not Reported
Level reading date:	1965-11-05	Feet below surface:	177.72
Feet to sea level:	Not Reported	Note:	Not Reported
Level reading date:	1965-11-03	Feet below surface:	177.70
Feet to sea level:	Not Reported	Note:	Not Reported

Level reading date:	1965-11-01	Feet below surface:	177.85
Feet to sea level:	Not Reported	Note:	Not Reported
Level reading date:	1965-10-29	Feet below surface:	177.91
Feet to sea level:	Not Reported	Note:	Not Reported
Level reading date:	1965-10-27	Feet below surface:	177.85
Feet to sea level:	Not Reported	Note:	Not Reported
Level reading date:	1965-10-25	Feet below surface:	177.86
Feet to sea level:	Not Reported	Note:	Not Reported
Level reading date:	1965-10-22	Feet below surface:	177.74
Feet to sea level:	Not Reported	Note:	Not Reported
Level reading date:	1965-10-20	Feet below surface:	177.50
Feet to sea level:	Not Reported	Note:	Not Reported
Level reading date:	1965-10-18	Feet below surface:	177.71
Feet to sea level:	Not Reported	Note:	Not Reported
Level reading date:	1965-10-15	Feet below surface:	177.80
Feet to sea level:	Not Reported	Note:	Not Reported
Level reading date:	1965-10-13	Feet below surface:	177.80
Feet to sea level:	Not Reported	Note:	Not Reported
Level reading date:	1965-10-11	Feet below surface:	177.87
Feet to sea level:	Not Reported	Note:	Not Reported
Level reading date:	1965-10-08	Feet below surface:	177.96
Feet to sea level:	Not Reported	Note:	Not Reported
Level reading date:	1965-10-06	Feet below surface:	178.00
Feet to sea level:	Not Reported	Note:	Not Reported
Level reading date:	1965-10-01	Feet below surface:	177.83
Feet to sea level:	Not Reported	Note:	Not Reported
Level reading date:	1965-09-29	Feet below surface:	177.75
Feet to sea level:	Not Reported	Note:	Not Reported
Level reading date:	1965-09-27	Feet below surface:	177.78
Feet to sea level:	Not Reported	Note:	Not Reported
Level reading date:	1965-09-24	Feet below surface:	177.82
Feet to sea level:	Not Reported	Note:	Not Reported
Level reading date:	1965-09-22	Feet below surface:	177.75
Feet to sea level:	Not Reported	Note:	Not Reported
Level reading date:	1965-09-20	Feet below surface:	177.79
Feet to sea level:	Not Reported	Note:	Not Reported
Level reading date:	1965-09-17	Feet below surface:	177.83
Feet to sea level:	Not Reported	Note:	Not Reported
Level reading date:	1965-09-15	Feet below surface:	177.72
Feet to sea level:	Not Reported	Note:	Not Reported
Level reading date:	1965-09-13	Feet below surface:	177.63
Feet to sea level:	Not Reported	Note:	Not Reported

Level reading date:	1965-09-10	Feet below surface:	177.53
Feet to sea level:	Not Reported	Note:	Not Reported
Level reading date:	1965-09-08	Feet below surface:	177.45
Feet to sea level:	Not Reported	Note:	Not Reported
Level reading date:	1965-09-06	Feet below surface:	177.48
Feet to sea level:	Not Reported	Note:	Not Reported
Level reading date:	1965-09-03	Feet below surface:	177.32
Feet to sea level:	Not Reported	Note:	Not Reported
Level reading date:	1965-09-01	Feet below surface:	177.15
Feet to sea level:	Not Reported	Note:	Not Reported
Level reading date:	1965-08-30	Feet below surface:	177.08
Feet to sea level:	Not Reported	Note:	Not Reported
Level reading date:	1965-08-27	Feet below surface:	176.90
Feet to sea level:	Not Reported	Note:	Not Reported
Level reading date:	1965-08-26	Feet below surface:	176.73
Feet to sea level:	Not Reported	Note:	Not Reported
Level reading date:	1965-08-23	Feet below surface:	176.66
Feet to sea level:	Not Reported	Note:	Not Reported
Level reading date:	1965-08-20	Feet below surface:	176.49
Feet to sea level:	Not Reported	Note:	Not Reported
Level reading date:	1965-08-18	Feet below surface:	176.33
Feet to sea level:	Not Reported	Note:	Not Reported
Level reading date:	1965-08-16	Feet below surface:	176.19
Feet to sea level:	Not Reported	Note:	Not Reported
Level reading date:	1965-08-13	Feet below surface:	175.98
Feet to sea level:	Not Reported	Note:	Not Reported
Level reading date:	1965-08-11	Feet below surface:	175.80
Feet to sea level:	Not Reported	Note:	Not Reported
Level reading date:	1965-08-09	Feet below surface:	175.66
Feet to sea level:	Not Reported	Note:	Not Reported
Level reading date:	1965-08-06	Feet below surface:	175.46
Feet to sea level:	Not Reported	Note:	Not Reported
Level reading date:	1965-08-04	Feet below surface:	175.26
Feet to sea level:	Not Reported	Note:	Not Reported
Level reading date:	1965-08-02	Feet below surface:	175.18
Feet to sea level:	Not Reported	Note:	Not Reported
Level reading date:	1965-07-30	Feet below surface:	175.03
Feet to sea level:	Not Reported	Note:	Not Reported
Level reading date:	1965-07-28	Feet below surface:	174.92
Feet to sea level:	Not Reported	Note:	Not Reported
Level reading date:	1965-07-26	Feet below surface:	174.81
Feet to sea level:	Not Reported	Note:	Not Reported

Level reading date:	1965-07-21	Feet below surface:	174.63
Feet to sea level:	Not Reported	Note:	Not Reported
Level reading date:	1965-07-19	Feet below surface:	174.55
Feet to sea level:	Not Reported	Note:	Not Reported
Level reading date:	1965-07-16	Feet below surface:	174.55
Feet to sea level:	Not Reported	Note:	Not Reported
Level reading date:	1965-07-15	Feet below surface:	174.54
Feet to sea level:	Not Reported	Note:	Not Reported
Level reading date:	1965-07-14	Feet below surface:	174.53
Feet to sea level:	Not Reported	Note:	Not Reported
Level reading date:	1965-07-12	Feet below surface:	174.58
Feet to sea level:	Not Reported	Note:	Not Reported
Level reading date:	1965-07-09	Feet below surface:	174.75
Feet to sea level:	Not Reported	Note:	Not Reported
Level reading date:	1965-07-08	Feet below surface:	174.76
Feet to sea level:	Not Reported	Note:	Not Reported
Level reading date:	1965-07-07	Feet below surface:	174.73
Feet to sea level:	Not Reported	Note:	Not Reported
Level reading date:	1965-07-05	Feet below surface:	174.82
Feet to sea level:	Not Reported	Note:	Not Reported
Level reading date:	1965-07-02	Feet below surface:	175.08
Feet to sea level:	Not Reported	Note:	Not Reported
Level reading date:	1965-06-30	Feet below surface:	175.22
Feet to sea level:	Not Reported	Note:	Not Reported
Level reading date:	1965-06-28	Feet below surface:	175.34
Feet to sea level:	Not Reported	Note:	Not Reported
Level reading date:	1965-06-25	Feet below surface:	175.64
Feet to sea level:	Not Reported	Note:	Not Reported
Level reading date:	1965-06-23	Feet below surface:	175.80
Feet to sea level:	Not Reported	Note:	Not Reported
Level reading date:	1965-06-21	Feet below surface:	175.93
Feet to sea level:	Not Reported	Note:	Not Reported
Level reading date:	1965-06-18	Feet below surface:	175.87
Feet to sea level:	Not Reported	Note:	Not Reported
Level reading date:	1965-06-16	Feet below surface:	175.79
Feet to sea level:	Not Reported	Note:	Not Reported
Level reading date:	1965-06-14	Feet below surface:	175.72
Feet to sea level:	Not Reported	Note:	Not Reported
Level reading date:	1965-06-11	Feet below surface:	175.65
Feet to sea level:	Not Reported	Note:	Not Reported
Level reading date:	1965-06-09	Feet below surface:	175.53
Feet to sea level:	Not Reported	Note:	Not Reported

Level reading date:	1965-06-07	Feet below surface:	175.45
Feet to sea level:	Not Reported	Note:	Not Reported
Level reading date:	1965-06-04	Feet below surface:	175.38
Feet to sea level:	Not Reported	Note:	Not Reported
Level reading date:	1965-06-02	Feet below surface:	175.33
Feet to sea level:	Not Reported	Note:	Not Reported
Level reading date:	1965-05-30	Feet below surface:	175.33
Feet to sea level:	Not Reported	Note:	Not Reported
Level reading date:	1965-05-28	Feet below surface:	175.16
Feet to sea level:	Not Reported	Note:	Not Reported
Level reading date:	1965-05-26	Feet below surface:	175.03
Feet to sea level:	Not Reported	Note:	Not Reported
Level reading date:	1965-05-24	Feet below surface:	174.97
Feet to sea level:	Not Reported	Note:	Not Reported
Level reading date:	1965-05-21	Feet below surface:	174.88
Feet to sea level:	Not Reported	Note:	Not Reported
Level reading date:	1965-05-19	Feet below surface:	174.73
Feet to sea level:	Not Reported	Note:	Not Reported
Level reading date:	1965-05-17	Feet below surface:	174.60
Feet to sea level:	Not Reported	Note:	Not Reported
Level reading date:	1965-05-14	Feet below surface:	174.46
Feet to sea level:	Not Reported	Note:	Not Reported
Level reading date:	1965-05-12	Feet below surface:	174.40
Feet to sea level:	Not Reported	Note:	Not Reported
Level reading date:	1965-05-10	Feet below surface:	174.28
Feet to sea level:	Not Reported	Note:	Not Reported
Level reading date:	1965-05-07	Feet below surface:	174.17
Feet to sea level:	Not Reported	Note:	Not Reported
Level reading date:	1965-05-04	Feet below surface:	174.11
Feet to sea level:	Not Reported	Note:	Not Reported
Level reading date:	1965-05-03	Feet below surface:	174.06
Feet to sea level:	Not Reported	Note:	Not Reported
Level reading date:	1965-04-30	Feet below surface:	173.97
Feet to sea level:	Not Reported	Note:	Not Reported
Level reading date:	1965-04-28	Feet below surface:	173.84
Feet to sea level:	Not Reported	Note:	Not Reported
Level reading date:	1965-04-27	Feet below surface:	173.74
Feet to sea level:	Not Reported	Note:	Not Reported
Level reading date:	1965-04-26	Feet below surface:	173.69
Feet to sea level:	Not Reported	Note:	Not Reported
Level reading date:	1965-04-23	Feet below surface:	173.62
Feet to sea level:	Not Reported	Note:	Not Reported

Level reading date:	1965-04-21	Feet below surface:	173.56
Feet to sea level:	Not Reported	Note:	Not Reported
Level reading date:	1965-04-19	Feet below surface:	173.61
Feet to sea level:	Not Reported	Note:	Not Reported
Level reading date:	1965-04-16	Feet below surface:	173.72
Feet to sea level:	Not Reported	Note:	Not Reported
Level reading date:	1965-04-14	Feet below surface:	173.82
Feet to sea level:	Not Reported	Note:	Not Reported
Level reading date:	1965-04-12	Feet below surface:	173.93
Feet to sea level:	Not Reported	Note:	Not Reported
Level reading date:	1965-04-09	Feet below surface:	174.18
Feet to sea level:	Not Reported	Note:	Not Reported
Level reading date:	1965-04-07	Feet below surface:	174.16
Feet to sea level:	Not Reported	Note:	Not Reported
Level reading date:	1965-04-05	Feet below surface:	174.27
Feet to sea level:	Not Reported	Note:	Not Reported
Level reading date:	1965-04-02	Feet below surface:	174.39
Feet to sea level:	Not Reported	Note:	Not Reported
Level reading date:	1965-03-31	Feet below surface:	174.44
Feet to sea level:	Not Reported	Note:	Not Reported
Level reading date:	1965-03-29	Feet below surface:	174.46
Feet to sea level:	Not Reported	Note:	Not Reported
Level reading date:	1965-03-26	Feet below surface:	174.52
Feet to sea level:	Not Reported	Note:	Not Reported
Level reading date:	1965-03-24	Feet below surface:	174.52
Feet to sea level:	Not Reported	Note:	Not Reported
Level reading date:	1965-03-22	Feet below surface:	174.58
Feet to sea level:	Not Reported	Note:	Not Reported
Level reading date:	1965-03-19	Feet below surface:	174.68
Feet to sea level:	Not Reported	Note:	Not Reported
Level reading date:	1965-03-17	Feet below surface:	174.72
Feet to sea level:	Not Reported	Note:	Not Reported
Level reading date:	1965-03-15	Feet below surface:	174.81
Feet to sea level:	Not Reported	Note:	Not Reported
Level reading date:	1965-03-12	Feet below surface:	174.94
Feet to sea level:	Not Reported	Note:	Not Reported
Level reading date:	1965-03-10	Feet below surface:	174.98
Feet to sea level:	Not Reported	Note:	Not Reported
Level reading date:	1965-03-08	Feet below surface:	175.04
Feet to sea level:	Not Reported	Note:	Not Reported
Level reading date:	1965-03-05	Feet below surface:	175.10
Feet to sea level:	Not Reported	Note:	Not Reported

Level reading date:	1965-03-03	Feet below surface:	175.05
Feet to sea level:	Not Reported	Note:	Not Reported
Level reading date:	1965-03-01	Feet below surface:	174.99
Feet to sea level:	Not Reported	Note:	Not Reported
Level reading date:	1965-02-26	Feet below surface:	175.02
Feet to sea level:	Not Reported	Note:	Not Reported
Level reading date:	1965-02-24	Feet below surface:	174.97
Feet to sea level:	Not Reported	Note:	Not Reported
Level reading date:	1965-02-22	Feet below surface:	174.98
Feet to sea level:	Not Reported	Note:	Not Reported
Level reading date:	1965-02-19	Feet below surface:	174.93
Feet to sea level:	Not Reported	Note:	Not Reported
Level reading date:	1965-02-17	Feet below surface:	174.87
Feet to sea level:	Not Reported	Note:	Not Reported
Level reading date:	1965-02-16	Feet below surface:	174.84
Feet to sea level:	Not Reported	Note:	Not Reported
Level reading date:	1965-02-15	Feet below surface:	174.86
Feet to sea level:	Not Reported	Note:	Not Reported
Level reading date:	1965-02-13	Feet below surface:	174.86
Feet to sea level:	Not Reported	Note:	Not Reported
Level reading date:	1965-02-10	Feet below surface:	174.86
Feet to sea level:	Not Reported	Note:	Not Reported
Level reading date:	1965-02-08	Feet below surface:	174.90
Feet to sea level:	Not Reported	Note:	Not Reported
Level reading date:	1965-02-05	Feet below surface:	174.93
Feet to sea level:	Not Reported	Note:	Not Reported
Level reading date:	1965-02-03	Feet below surface:	174.93
Feet to sea level:	Not Reported	Note:	Not Reported
Level reading date:	1965-02-01	Feet below surface:	174.92
Feet to sea level:	Not Reported	Note:	Not Reported
Level reading date:	1965-01-29	Feet below surface:	174.85
Feet to sea level:	Not Reported	Note:	Not Reported
Level reading date:	1965-01-27	Feet below surface:	174.82
Feet to sea level:	Not Reported	Note:	Not Reported
Level reading date:	1965-01-25	Feet below surface:	174.90
Feet to sea level:	Not Reported	Note:	Not Reported
Level reading date:	1965-01-22	Feet below surface:	174.89
Feet to sea level:	Not Reported	Note:	Not Reported
Level reading date:	1965-01-20	Feet below surface:	174.88
Feet to sea level:	Not Reported	Note:	Not Reported
Level reading date:	1965-01-18	Feet below surface:	174.88
Feet to sea level:	Not Reported	Note:	Not Reported

Level reading date:	1965-01-15	Feet below surface:	174.91
Feet to sea level:	Not Reported	Note:	Not Reported
Level reading date:	1965-01-13	Feet below surface:	174.92
Feet to sea level:	Not Reported	Note:	Not Reported
Level reading date:	1965-01-12	Feet below surface:	174.93
Feet to sea level:	Not Reported	Note:	Not Reported
Level reading date:	1965-01-11	Feet below surface:	175.00
Feet to sea level:	Not Reported	Note:	Not Reported
Level reading date:	1965-01-06	Feet below surface:	174.95
Feet to sea level:	Not Reported	Note:	Not Reported
Level reading date:	1965-01-04	Feet below surface:	175.04
Feet to sea level:	Not Reported	Note:	Not Reported
Level reading date:	1964-12-30	Feet below surface:	175.07
Feet to sea level:	Not Reported	Note:	Not Reported
Level reading date:	1964-12-28	Feet below surface:	175.20
Feet to sea level:	Not Reported	Note:	Not Reported
Level reading date:	1964-12-23	Feet below surface:	175.27
Feet to sea level:	Not Reported	Note:	Not Reported
Level reading date:	1964-12-21	Feet below surface:	175.28
Feet to sea level:	Not Reported	Note:	Not Reported
Level reading date:	1964-12-18	Feet below surface:	175.38
Feet to sea level:	Not Reported	Note:	Not Reported
Level reading date:	1964-12-16	Feet below surface:	175.38
Feet to sea level:	Not Reported	Note:	Not Reported
Level reading date:	1964-12-15	Feet below surface:	175.32
Feet to sea level:	Not Reported	Note:	Not Reported
Level reading date:	1964-12-14	Feet below surface:	175.34
Feet to sea level:	Not Reported	Note:	Not Reported
Level reading date:	1964-12-11	Feet below surface:	175.32
Feet to sea level:	Not Reported	Note:	Not Reported
Level reading date:	1964-12-09	Feet below surface:	175.30
Feet to sea level:	Not Reported	Note:	Not Reported
Level reading date:	1964-12-07	Feet below surface:	175.30
Feet to sea level:	Not Reported	Note:	Not Reported
Level reading date:	1964-12-04	Feet below surface:	175.36
Feet to sea level:	Not Reported	Note:	Not Reported
Level reading date:	1964-12-02	Feet below surface:	175.37
Feet to sea level:	Not Reported	Note:	Not Reported
Level reading date:	1964-11-30	Feet below surface:	175.37
Feet to sea level:	Not Reported	Note:	Not Reported
Level reading date:	1964-11-27	Feet below surface:	175.45
Feet to sea level:	Not Reported	Note:	Not Reported

Level reading date:	1964-11-25	Feet below surface:	175.44
Feet to sea level:	Not Reported	Note:	Not Reported
Level reading date:	1964-11-23	Feet below surface:	175.50
Feet to sea level:	Not Reported	Note:	Not Reported
Level reading date:	1964-11-20	Feet below surface:	175.58
Feet to sea level:	Not Reported	Note:	Not Reported
Level reading date:	1964-11-18	Feet below surface:	175.60
Feet to sea level:	Not Reported	Note:	Not Reported
Level reading date:	1964-11-16	Feet below surface:	175.74
Feet to sea level:	Not Reported	Note:	Not Reported
Level reading date:	1964-11-13	Feet below surface:	175.81
Feet to sea level:	Not Reported	Note:	Not Reported
Level reading date:	1964-11-12	Feet below surface:	175.85
Feet to sea level:	Not Reported	Note:	Not Reported
Level reading date:	1964-11-11	Feet below surface:	175.86
Feet to sea level:	Not Reported	Note:	Not Reported
Level reading date:	1964-11-02	Feet below surface:	175.82
Feet to sea level:	Not Reported	Note:	Not Reported
Level reading date:	1964-10-30	Feet below surface:	175.88
Feet to sea level:	Not Reported	Note:	Not Reported
Level reading date:	1964-10-29	Feet below surface:	175.90
Feet to sea level:	Not Reported	Note:	Not Reported
Level reading date:	1964-10-28	Feet below surface:	175.88
Feet to sea level:	Not Reported	Note:	Not Reported
Level reading date:	1964-10-26	Feet below surface:	175.87
Feet to sea level:	Not Reported	Note:	Not Reported
Level reading date:	1964-10-23	Feet below surface:	175.78
Feet to sea level:	Not Reported	Note:	Not Reported
Level reading date:	1964-10-21	Feet below surface:	175.67
Feet to sea level:	Not Reported	Note:	Not Reported
Level reading date:	1964-10-20	Feet below surface:	175.61
Feet to sea level:	Not Reported	Note:	Not Reported
Level reading date:	1964-10-19	Feet below surface:	175.58
Feet to sea level:	Not Reported	Note:	Not Reported
Level reading date:	1964-10-16	Feet below surface:	175.51
Feet to sea level:	Not Reported	Note:	Not Reported
Level reading date:	1964-10-14	Feet below surface:	175.44
Feet to sea level:	Not Reported	Note:	Not Reported
Level reading date:	1964-10-12	Feet below surface:	175.35
Feet to sea level:	Not Reported	Note:	Not Reported
Level reading date:	1964-10-09	Feet below surface:	175.22
Feet to sea level:	Not Reported	Note:	Not Reported

Level reading date:	1964-10-07	Feet below surface:	175.09
Feet to sea level:	Not Reported	Note:	Not Reported
Level reading date:	1964-10-05	Feet below surface:	174.95
Feet to sea level:	Not Reported	Note:	Not Reported
Level reading date:	1964-10-02	Feet below surface:	174.80
Feet to sea level:	Not Reported	Note:	Not Reported
Level reading date:	1964-10-01	Feet below surface:	174.74
Feet to sea level:	Not Reported	Note:	Not Reported
Level reading date:	1964-09-30	Feet below surface:	174.71
Feet to sea level:	Not Reported	Note:	Not Reported
Level reading date:	1964-09-28	Feet below surface:	174.63
Feet to sea level:	Not Reported	Note:	Not Reported
Level reading date:	1964-09-25	Feet below surface:	174.50
Feet to sea level:	Not Reported	Note:	Not Reported
Level reading date:	1964-09-23	Feet below surface:	174.33
Feet to sea level:	Not Reported	Note:	Not Reported
Level reading date:	1964-09-21	Feet below surface:	174.28
Feet to sea level:	Not Reported	Note:	Not Reported
Level reading date:	1964-09-18	Feet below surface:	174.17
Feet to sea level:	Not Reported	Note:	Not Reported
Level reading date:	1964-09-16	Feet below surface:	174.03
Feet to sea level:	Not Reported	Note:	Not Reported
Level reading date:	1964-09-14	Feet below surface:	173.96
Feet to sea level:	Not Reported	Note:	Not Reported
Level reading date:	1964-09-11	Feet below surface:	173.76
Feet to sea level:	Not Reported	Note:	Not Reported
Level reading date:	1964-09-09	Feet below surface:	173.63
Feet to sea level:	Not Reported	Note:	Not Reported
Level reading date:	1964-09-07	Feet below surface:	173.42
Feet to sea level:	Not Reported	Note:	Not Reported
Level reading date:	1964-09-04	Feet below surface:	173.36
Feet to sea level:	Not Reported	Note:	Not Reported
Level reading date:	1964-09-02	Feet below surface:	173.19
Feet to sea level:	Not Reported	Note:	Not Reported
Level reading date:	1964-08-31	Feet below surface:	173.14
Feet to sea level:	Not Reported	Note:	Not Reported
Level reading date:	1964-08-28	Feet below surface:	173.01
Feet to sea level:	Not Reported	Note:	Not Reported
Level reading date:	1964-08-26	Feet below surface:	172.85
Feet to sea level:	Not Reported	Note:	Not Reported
Level reading date:	1964-08-24	Feet below surface:	172.72
Feet to sea level:	Not Reported	Note:	Not Reported

Level reading date:	1964-08-21	Feet below surface:	172.51
Feet to sea level:	Not Reported	Note:	Not Reported
Level reading date:	1964-08-19	Feet below surface:	172.36
Feet to sea level:	Not Reported	Note:	Not Reported
Level reading date:	1964-08-17	Feet below surface:	172.22
Feet to sea level:	Not Reported	Note:	Not Reported
Level reading date:	1964-08-14	Feet below surface:	172.05
Feet to sea level:	Not Reported	Note:	Not Reported
Level reading date:	1964-08-13	Feet below surface:	171.96
Feet to sea level:	Not Reported	Note:	Not Reported
Level reading date:	1964-08-12	Feet below surface:	171.90
Feet to sea level:	Not Reported	Note:	Not Reported
Level reading date:	1964-08-10	Feet below surface:	171.77
Feet to sea level:	Not Reported	Note:	Not Reported
Level reading date:	1964-08-05	Feet below surface:	171.38
Feet to sea level:	Not Reported	Note:	Not Reported
Level reading date:	1964-08-03	Feet below surface:	171.18
Feet to sea level:	Not Reported	Note:	Not Reported
Level reading date:	1964-07-31	Feet below surface:	170.95
Feet to sea level:	Not Reported	Note:	Not Reported
Level reading date:	1964-07-29	Feet below surface:	170.77
Feet to sea level:	Not Reported	Note:	Not Reported
Level reading date:	1964-07-27	Feet below surface:	170.60
Feet to sea level:	Not Reported	Note:	Not Reported
Level reading date:	1964-07-24	Feet below surface:	170.38
Feet to sea level:	Not Reported	Note:	Not Reported
Level reading date:	1964-07-22	Feet below surface:	170.21
Feet to sea level:	Not Reported	Note:	Not Reported
Level reading date:	1964-07-20	Feet below surface:	170.02
Feet to sea level:	Not Reported	Note:	Not Reported
Level reading date:	1964-07-17	Feet below surface:	169.76
Feet to sea level:	Not Reported	Note:	Not Reported
Level reading date:	1964-07-15	Feet below surface:	169.57
Feet to sea level:	Not Reported	Note:	Not Reported
Level reading date:	1964-07-13	Feet below surface:	169.38
Feet to sea level:	Not Reported	Note:	Not Reported
Level reading date:	1964-07-10	Feet below surface:	169.16
Feet to sea level:	Not Reported	Note:	Not Reported
Level reading date:	1964-07-08	Feet below surface:	168.95
Feet to sea level:	Not Reported	Note:	Not Reported
Level reading date:	1964-07-06	Feet below surface:	168.79
Feet to sea level:	Not Reported	Note:	Not Reported

Level reading date:	1964-07-03	Feet below surface:	168.54
Feet to sea level:	Not Reported	Note:	Not Reported
Level reading date:	1964-07-02	Feet below surface:	168.46
Feet to sea level:	Not Reported	Note:	Not Reported
Level reading date:	1964-07-01	Feet below surface:	168.33
Feet to sea level:	Not Reported	Note:	Not Reported
Level reading date:	1964-06-29	Feet below surface:	168.18
Feet to sea level:	Not Reported	Note:	Not Reported
Level reading date:	1964-06-26	Feet below surface:	167.96
Feet to sea level:	Not Reported	Note:	Not Reported
Level reading date:	1964-06-24	Feet below surface:	167.79
Feet to sea level:	Not Reported	Note:	Not Reported
Level reading date:	1964-06-22	Feet below surface:	167.71
Feet to sea level:	Not Reported	Note:	Not Reported
Level reading date:	1964-06-19	Feet below surface:	167.60
Feet to sea level:	Not Reported	Note:	Not Reported
Level reading date:	1964-06-17	Feet below surface:	167.48
Feet to sea level:	Not Reported	Note:	Not Reported
Level reading date:	1964-06-12	Feet below surface:	167.38
Feet to sea level:	Not Reported	Note:	Not Reported
Level reading date:	1964-06-10	Feet below surface:	167.34
Feet to sea level:	Not Reported	Note:	Not Reported
Level reading date:	1964-06-08	Feet below surface:	167.28
Feet to sea level:	Not Reported	Note:	Not Reported
Level reading date:	1964-06-05	Feet below surface:	167.14
Feet to sea level:	Not Reported	Note:	Not Reported
Level reading date:	1964-06-03	Feet below surface:	166.97
Feet to sea level:	Not Reported	Note:	Not Reported
Level reading date:	1964-06-01	Feet below surface:	166.89
Feet to sea level:	Not Reported	Note:	Not Reported
Level reading date:	1964-05-29	Feet below surface:	166.71
Feet to sea level:	Not Reported	Note:	Not Reported
Level reading date:	1964-05-28	Feet below surface:	166.65
Feet to sea level:	Not Reported	Note:	Not Reported
Level reading date:	1964-05-27	Feet below surface:	166.59
Feet to sea level:	Not Reported	Note:	Not Reported
Level reading date:	1964-05-25	Feet below surface:	166.45
Feet to sea level:	Not Reported	Note:	Not Reported
Level reading date:	1964-05-22	Feet below surface:	166.30
Feet to sea level:	Not Reported	Note:	Not Reported
Level reading date:	1964-05-19	Feet below surface:	166.16
Feet to sea level:	Not Reported	Note:	Not Reported

Level reading date:	1964-05-17	Feet below surface:	166.03
Feet to sea level:	Not Reported	Note:	Not Reported
Level reading date:	1964-05-15	Feet below surface:	165.98
Feet to sea level:	Not Reported	Note:	Not Reported
Level reading date:	1964-05-13	Feet below surface:	165.77
Feet to sea level:	Not Reported	Note:	Not Reported
Level reading date:	1964-05-12	Feet below surface:	165.73
Feet to sea level:	Not Reported	Note:	Not Reported
Level reading date:	1964-05-11	Feet below surface:	165.67
Feet to sea level:	Not Reported	Note:	Not Reported
Level reading date:	1964-05-08	Feet below surface:	165.53
Feet to sea level:	Not Reported	Note:	Not Reported
Level reading date:	1964-05-06	Feet below surface:	165.50
Feet to sea level:	Not Reported	Note:	Not Reported
Level reading date:	1964-05-04	Feet below surface:	165.47
Feet to sea level:	Not Reported	Note:	Not Reported
Level reading date:	1964-05-01	Feet below surface:	165.46
Feet to sea level:	Not Reported	Note:	Not Reported
Level reading date:	1964-04-29	Feet below surface:	165.41
Feet to sea level:	Not Reported	Note:	Not Reported
Level reading date:	1964-04-28	Feet below surface:	165.42
Feet to sea level:	Not Reported	Note:	Not Reported
Level reading date:	1964-04-27	Feet below surface:	165.34
Feet to sea level:	Not Reported	Note:	Not Reported
Level reading date:	1964-04-22	Feet below surface:	165.13
Feet to sea level:	Not Reported	Note:	Not Reported
Level reading date:	1964-04-20	Feet below surface:	165.17
Feet to sea level:	Not Reported	Note:	Not Reported
Level reading date:	1964-04-17	Feet below surface:	165.05
Feet to sea level:	Not Reported	Note:	Not Reported
Level reading date:	1964-04-15	Feet below surface:	164.94
Feet to sea level:	Not Reported	Note:	Not Reported
Level reading date:	1964-04-14	Feet below surface:	164.98
Feet to sea level:	Not Reported	Note:	Not Reported
Level reading date:	1964-04-13	Feet below surface:	164.85
Feet to sea level:	Not Reported	Note:	Not Reported
Level reading date:	1964-04-10	Feet below surface:	164.74
Feet to sea level:	Not Reported	Note:	Not Reported
Level reading date:	1964-04-08	Feet below surface:	164.68
Feet to sea level:	Not Reported	Note:	Not Reported
Level reading date:	1964-04-06	Feet below surface:	164.69
Feet to sea level:	Not Reported	Note:	Not Reported

Level reading date:	1964-04-03	Feet below surface:	164.63
Feet to sea level:	Not Reported	Note:	Not Reported
Level reading date:	1964-04-01	Feet below surface:	164.66
Feet to sea level:	Not Reported	Note:	Not Reported
Level reading date:	1964-03-31	Feet below surface:	164.74
Feet to sea level:	Not Reported	Note:	Not Reported
Level reading date:	1964-03-30	Feet below surface:	164.67
Feet to sea level:	Not Reported	Note:	Not Reported
Level reading date:	1964-03-27	Feet below surface:	164.68
Feet to sea level:	Not Reported	Note:	Not Reported
Level reading date:	1964-03-25	Feet below surface:	164.70
Feet to sea level:	Not Reported	Note:	Not Reported
Level reading date:	1964-03-23	Feet below surface:	164.69
Feet to sea level:	Not Reported	Note:	Not Reported
Level reading date:	1964-03-20	Feet below surface:	164.57
Feet to sea level:	Not Reported	Note:	Not Reported
Level reading date:	1964-03-18	Feet below surface:	164.48
Feet to sea level:	Not Reported	Note:	Not Reported
Level reading date:	1964-03-16	Feet below surface:	164.48
Feet to sea level:	Not Reported	Note:	Not Reported
Level reading date:	1964-03-13	Feet below surface:	164.39
Feet to sea level:	Not Reported	Note:	Not Reported
Level reading date:	1964-03-11	Feet below surface:	164.35
Feet to sea level:	Not Reported	Note:	Not Reported
Level reading date:	1964-03-09	Feet below surface:	164.27
Feet to sea level:	Not Reported	Note:	Not Reported
Level reading date:	1964-03-06	Feet below surface:	164.20
Feet to sea level:	Not Reported	Note:	Not Reported
Level reading date:	1964-03-04	Feet below surface:	164.21
Feet to sea level:	Not Reported	Note:	Not Reported
Level reading date:	1964-03-02	Feet below surface:	164.12
Feet to sea level:	Not Reported	Note:	Not Reported
Level reading date:	1964-02-28	Feet below surface:	164.09
Feet to sea level:	Not Reported	Note:	Not Reported
Level reading date:	1964-02-27	Feet below surface:	164.15
Feet to sea level:	Not Reported	Note:	Not Reported
Level reading date:	1964-02-26	Feet below surface:	164.05
Feet to sea level:	Not Reported	Note:	Not Reported
Level reading date:	1964-02-24	Feet below surface:	164.01
Feet to sea level:	Not Reported	Note:	Not Reported
Level reading date:	1964-02-21	Feet below surface:	163.97
Feet to sea level:	Not Reported	Note:	Not Reported

Level reading date:	1964-02-19	Feet below surface:	163.80
Feet to sea level:	Not Reported	Note:	Not Reported
Level reading date:	1964-02-17	Feet below surface:	163.79
Feet to sea level:	Not Reported	Note:	Not Reported
Level reading date:	1964-02-14	Feet below surface:	163.72
Feet to sea level:	Not Reported	Note:	Not Reported
Level reading date:	1964-02-12	Feet below surface:	163.69
Feet to sea level:	Not Reported	Note:	Not Reported
Level reading date:	1964-02-10	Feet below surface:	163.63
Feet to sea level:	Not Reported	Note:	Not Reported
Level reading date:	1964-02-07	Feet below surface:	163.55
Feet to sea level:	Not Reported	Note:	Not Reported
Level reading date:	1964-02-05	Feet below surface:	163.41
Feet to sea level:	Not Reported	Note:	Not Reported
Level reading date:	1964-02-03	Feet below surface:	163.48
Feet to sea level:	Not Reported	Note:	Not Reported
Level reading date:	1964-01-31	Feet below surface:	163.42
Feet to sea level:	Not Reported	Note:	Not Reported
Level reading date:	1964-01-30	Feet below surface:	163.41
Feet to sea level:	Not Reported	Note:	Not Reported
Level reading date:	1964-01-29	Feet below surface:	163.42
Feet to sea level:	Not Reported	Note:	Not Reported
Level reading date:	1964-01-27	Feet below surface:	163.44
Feet to sea level:	Not Reported	Note:	Not Reported
Level reading date:	1964-01-24	Feet below surface:	163.54
Feet to sea level:	Not Reported	Note:	Not Reported
Level reading date:	1964-01-22	Feet below surface:	163.52
Feet to sea level:	Not Reported	Note:	Not Reported
Level reading date:	1964-01-20	Feet below surface:	163.56
Feet to sea level:	Not Reported	Note:	Not Reported
Level reading date:	1964-01-17	Feet below surface:	163.63
Feet to sea level:	Not Reported	Note:	Not Reported
Level reading date:	1964-01-15	Feet below surface:	163.54
Feet to sea level:	Not Reported	Note:	Not Reported
Level reading date:	1964-01-13	Feet below surface:	163.56
Feet to sea level:	Not Reported	Note:	Not Reported
Level reading date:	1964-01-10	Feet below surface:	163.49
Feet to sea level:	Not Reported	Note:	Not Reported
Level reading date:	1964-01-08	Feet below surface:	163.47
Feet to sea level:	Not Reported	Note:	Not Reported
Level reading date:	1964-01-06	Feet below surface:	163.37
Feet to sea level:	Not Reported	Note:	Not Reported

Level reading date:	1964-01-03	Feet below surface:	163.37
Feet to sea level:	Not Reported	Note:	Not Reported
Level reading date:	1964-01-01	Feet below surface:	163.32
Feet to sea level:	Not Reported	Note:	Not Reported
Level reading date:	1963-12-30	Feet below surface:	163.29
Feet to sea level:	Not Reported	Note:	Not Reported
Level reading date:	1963-12-27	Feet below surface:	163.20
Feet to sea level:	Not Reported	Note:	Not Reported
Level reading date:	1963-12-25	Feet below surface:	163.19
Feet to sea level:	Not Reported	Note:	Not Reported
Level reading date:	1963-12-23	Feet below surface:	163.23
Feet to sea level:	Not Reported	Note:	Not Reported
Level reading date:	1963-12-20	Feet below surface:	163.21
Feet to sea level:	Not Reported	Note:	Not Reported
Level reading date:	1963-12-18	Feet below surface:	163.16
Feet to sea level:	Not Reported	Note:	Not Reported
Level reading date:	1963-12-16	Feet below surface:	163.22
Feet to sea level:	Not Reported	Note:	Not Reported
Level reading date:	1963-12-13	Feet below surface:	163.18
Feet to sea level:	Not Reported	Note:	Not Reported
Level reading date:	1963-12-11	Feet below surface:	163.20
Feet to sea level:	Not Reported	Note:	Not Reported
Level reading date:	1963-12-09	Feet below surface:	163.18
Feet to sea level:	Not Reported	Note:	Not Reported
Level reading date:	1963-12-06	Feet below surface:	163.25
Feet to sea level:	Not Reported	Note:	Not Reported
Level reading date:	1963-12-04	Feet below surface:	163.20
Feet to sea level:	Not Reported	Note:	Not Reported
Level reading date:	1963-12-02	Feet below surface:	163.24
Feet to sea level:	Not Reported	Note:	Not Reported
Level reading date:	1963-11-29	Feet below surface:	163.28
Feet to sea level:	Not Reported	Note:	Not Reported
Level reading date:	1963-11-27	Feet below surface:	163.32
Feet to sea level:	Not Reported	Note:	Not Reported
Level reading date:	1963-11-25	Feet below surface:	163.38
Feet to sea level:	Not Reported	Note:	Not Reported
Level reading date:	1963-11-22	Feet below surface:	163.49
Feet to sea level:	Not Reported	Note:	Not Reported
Level reading date:	1963-11-20	Feet below surface:	163.49
Feet to sea level:	Not Reported	Note:	Not Reported
Level reading date:	1963-11-18	Feet below surface:	163.60
Feet to sea level:	Not Reported	Note:	Not Reported

Level reading date:	1963-11-13	Feet below surface:	163.65
Feet to sea level:	Not Reported	Note:	Not Reported
Level reading date:	1963-11-12	Feet below surface:	163.68
Feet to sea level:	Not Reported	Note:	Not Reported
Level reading date:	1963-11-11	Feet below surface:	163.70
Feet to sea level:	Not Reported	Note:	Not Reported
Level reading date:	1963-11-08	Feet below surface:	163.80
Feet to sea level:	Not Reported	Note:	Not Reported
Level reading date:	1963-11-06	Feet below surface:	162.97
Feet to sea level:	Not Reported	Note:	Not Reported
Level reading date:	1963-11-04	Feet below surface:	163.89
Feet to sea level:	Not Reported	Note:	Not Reported
Level reading date:	1963-11-01	Feet below surface:	163.90
Feet to sea level:	Not Reported	Note:	Not Reported
Level reading date:	1963-10-30	Feet below surface:	163.85
Feet to sea level:	Not Reported	Note:	Not Reported
Level reading date:	1963-10-28	Feet below surface:	163.80
Feet to sea level:	Not Reported	Note:	Not Reported
Level reading date:	1963-10-25	Feet below surface:	163.77
Feet to sea level:	Not Reported	Note:	Not Reported
Level reading date:	1963-10-23	Feet below surface:	163.71
Feet to sea level:	Not Reported	Note:	Not Reported
Level reading date:	1963-10-21	Feet below surface:	163.74
Feet to sea level:	Not Reported	Note:	Not Reported
Level reading date:	1963-10-18	Feet below surface:	163.90
Feet to sea level:	Not Reported	Note:	Not Reported
Level reading date:	1963-10-16	Feet below surface:	163.85
Feet to sea level:	Not Reported	Note:	Not Reported
Level reading date:	1963-10-14	Feet below surface:	163.84
Feet to sea level:	Not Reported	Note:	Not Reported
Level reading date:	1963-10-11	Feet below surface:	163.76
Feet to sea level:	Not Reported	Note:	Not Reported
Level reading date:	1963-10-09	Feet below surface:	163.64
Feet to sea level:	Not Reported	Note:	Not Reported
Level reading date:	1963-10-07	Feet below surface:	163.59
Feet to sea level:	Not Reported	Note:	Not Reported
Level reading date:	1963-10-04	Feet below surface:	163.52
Feet to sea level:	Not Reported	Note:	Not Reported
Level reading date:	1963-10-01	Feet below surface:	163.37
Feet to sea level:	Not Reported	Note:	Not Reported
Level reading date:	1963-09-30	Feet below surface:	163.31
Feet to sea level:	Not Reported	Note:	Not Reported

Level reading date:	1963-09-27	Feet below surface:	163.09
Feet to sea level:	Not Reported	Note:	Not Reported
Level reading date:	1963-09-23	Feet below surface:	162.86
Feet to sea level:	Not Reported	Note:	Not Reported
Level reading date:	1963-09-20	Feet below surface:	162.95
Feet to sea level:	Not Reported	Note:	Not Reported
Level reading date:	1963-09-16	Feet below surface:	162.98
Feet to sea level:	Not Reported	Note:	Not Reported
Level reading date:	1963-09-13	Feet below surface:	162.76
Feet to sea level:	Not Reported	Note:	Not Reported
Level reading date:	1963-09-09	Feet below surface:	162.43
Feet to sea level:	Not Reported	Note:	Not Reported
Level reading date:	1963-09-06	Feet below surface:	162.39
Feet to sea level:	Not Reported	Note:	Not Reported
Level reading date:	1963-09-02	Feet below surface:	162.22
Feet to sea level:	Not Reported	Note:	Not Reported
Level reading date:	1963-08-30	Feet below surface:	162.03
Feet to sea level:	Not Reported	Note:	Not Reported
Level reading date:	1963-08-28	Feet below surface:	161.82
Feet to sea level:	Not Reported	Note:	Not Reported
Level reading date:	1963-08-26	Feet below surface:	161.66
Feet to sea level:	Not Reported	Note:	Not Reported
Level reading date:	1963-08-23	Feet below surface:	161.41
Feet to sea level:	Not Reported	Note:	Not Reported
Level reading date:	1963-08-19	Feet below surface:	161.01
Feet to sea level:	Not Reported	Note:	Not Reported
Level reading date:	1963-08-16	Feet below surface:	160.70
Feet to sea level:	Not Reported	Note:	Not Reported
Level reading date:	1963-08-13	Feet below surface:	160.32
Feet to sea level:	Not Reported	Note:	Not Reported
Level reading date:	1963-08-09	Feet below surface:	159.95
Feet to sea level:	Not Reported	Note:	Not Reported
Level reading date:	1963-08-05	Feet below surface:	159.60
Feet to sea level:	Not Reported	Note:	Not Reported
Level reading date:	1963-08-02	Feet below surface:	159.33
Feet to sea level:	Not Reported	Note:	Not Reported
Level reading date:	1963-07-30	Feet below surface:	159.03
Feet to sea level:	Not Reported	Note:	Not Reported
Level reading date:	1963-07-29	Feet below surface:	158.94
Feet to sea level:	Not Reported	Note:	Not Reported
Level reading date:	1963-07-26	Feet below surface:	158.67
Feet to sea level:	Not Reported	Note:	Not Reported

Level reading date:	1963-07-22	Feet below surface:	158.17
Feet to sea level:	Not Reported	Note:	Not Reported
Level reading date:	1963-07-19	Feet below surface:	157.83
Feet to sea level:	Not Reported	Note:	Not Reported
Level reading date:	1963-07-17	Feet below surface:	157.61
Feet to sea level:	Not Reported	Note:	Not Reported
Level reading date:	1963-07-12	Feet below surface:	157.08
Feet to sea level:	Not Reported	Note:	Not Reported
Level reading date:	1963-07-05	Feet below surface:	156.68
Feet to sea level:	Not Reported	Note:	Not Reported
Level reading date:	1963-06-28	Feet below surface:	155.64
Feet to sea level:	Not Reported	Note:	Not Reported
Level reading date:	1963-06-27	Feet below surface:	155.53
Feet to sea level:	Not Reported	Note:	Not Reported
Level reading date:	1963-06-24	Feet below surface:	155.29
Feet to sea level:	Not Reported	Note:	Not Reported
Level reading date:	1963-06-21	Feet below surface:	155.09
Feet to sea level:	Not Reported	Note:	Not Reported
Level reading date:	1963-06-17	Feet below surface:	154.74
Feet to sea level:	Not Reported	Note:	Not Reported
Level reading date:	1963-06-14	Feet below surface:	155.55
Feet to sea level:	Not Reported	Note:	Not Reported
Level reading date:	1963-06-12	Feet below surface:	154.42
Feet to sea level:	Not Reported	Note:	Not Reported
Level reading date:	1963-06-10	Feet below surface:	154.32
Feet to sea level:	Not Reported	Note:	Not Reported
Level reading date:	1963-06-07	Feet below surface:	154.18
Feet to sea level:	Not Reported	Note:	Not Reported
Level reading date:	1963-06-03	Feet below surface:	153.99
Feet to sea level:	Not Reported	Note:	Not Reported
Level reading date:	1963-05-29	Feet below surface:	153.80
Feet to sea level:	Not Reported	Note:	Not Reported
Level reading date:	1963-05-27	Feet below surface:	153.69
Feet to sea level:	Not Reported	Note:	Not Reported
Level reading date:	1963-05-24	Feet below surface:	153.53
Feet to sea level:	Not Reported	Note:	Not Reported
Level reading date:	1963-05-20	Feet below surface:	153.24
Feet to sea level:	Not Reported	Note:	Not Reported
Level reading date:	1963-05-17	Feet below surface:	153.05
Feet to sea level:	Not Reported	Note:	Not Reported
Level reading date:	1963-05-13	Feet below surface:	152.75
Feet to sea level:	Not Reported	Note:	Not Reported

Level reading date:	1963-05-10	Feet below surface:	152.61
Feet to sea level:	Not Reported	Note:	Not Reported
Level reading date:	1963-05-06	Feet below surface:	152.36
Feet to sea level:	Not Reported	Note:	Not Reported
Level reading date:	1963-05-03	Feet below surface:	152.25
Feet to sea level:	Not Reported	Note:	Not Reported
Level reading date:	1963-04-30	Feet below surface:	152.17
Feet to sea level:	Not Reported	Note:	Not Reported
Level reading date:	1963-04-29	Feet below surface:	152.14
Feet to sea level:	Not Reported	Note:	Not Reported
Level reading date:	1963-04-26	Feet below surface:	152.11
Feet to sea level:	Not Reported	Note:	Not Reported
Level reading date:	1963-04-22	Feet below surface:	152.03
Feet to sea level:	Not Reported	Note:	Not Reported
Level reading date:	1963-04-19	Feet below surface:	152.03
Feet to sea level:	Not Reported	Note:	Not Reported
Level reading date:	1963-04-15	Feet below surface:	151.96
Feet to sea level:	Not Reported	Note:	Not Reported
Level reading date:	1963-04-12	Feet below surface:	151.85
Feet to sea level:	Not Reported	Note:	Not Reported
Level reading date:	1963-04-10	Feet below surface:	151.76
Feet to sea level:	Not Reported	Note:	Not Reported
Level reading date:	1963-04-08	Feet below surface:	151.74
Feet to sea level:	Not Reported	Note:	Not Reported
Level reading date:	1963-04-01	Feet below surface:	151.54
Feet to sea level:	Not Reported	Note:	Not Reported
Level reading date:	1963-03-29	Feet below surface:	151.54
Feet to sea level:	Not Reported	Note:	Not Reported
Level reading date:	1963-03-27	Feet below surface:	151.46
Feet to sea level:	Not Reported	Note:	Not Reported
Level reading date:	1963-03-25	Feet below surface:	151.47
Feet to sea level:	Not Reported	Note:	Not Reported
Level reading date:	1963-03-22	Feet below surface:	151.43
Feet to sea level:	Not Reported	Note:	Not Reported
Level reading date:	1963-03-18	Feet below surface:	151.40
Feet to sea level:	Not Reported	Note:	Not Reported
Level reading date:	1963-03-15	Feet below surface:	151.32
Feet to sea level:	Not Reported	Note:	Not Reported
Level reading date:	1963-03-08	Feet below surface:	151.11
Feet to sea level:	Not Reported	Note:	Not Reported
Level reading date:	1963-03-04	Feet below surface:	150.99
Feet to sea level:	Not Reported	Note:	Not Reported

Level reading date:	1963-03-01	Feet below surface:	150.83
Feet to sea level:	Not Reported	Note:	Not Reported
Level reading date:	1963-02-26	Feet below surface:	150.75
Feet to sea level:	Not Reported	Note:	Not Reported
Level reading date:	1963-02-25	Feet below surface:	150.72
Feet to sea level:	Not Reported	Note:	Not Reported
Level reading date:	1963-02-22	Feet below surface:	150.63
Feet to sea level:	Not Reported	Note:	Not Reported
Level reading date:	1963-02-15	Feet below surface:	150.67
Feet to sea level:	Not Reported	Note:	Not Reported
Level reading date:	1963-02-11	Feet below surface:	150.62
Feet to sea level:	Not Reported	Note:	Not Reported
Level reading date:	1963-02-08	Feet below surface:	150.59
Feet to sea level:	Not Reported	Note:	Not Reported
Level reading date:	1963-01-29	Feet below surface:	150.40
Feet to sea level:	Not Reported	Note:	Not Reported
Level reading date:	1963-01-28	Feet below surface:	150.32
Feet to sea level:	Not Reported	Note:	Not Reported
Level reading date:	1963-01-25	Feet below surface:	150.23
Feet to sea level:	Not Reported	Note:	Not Reported
Level reading date:	1963-01-21	Feet below surface:	150.10
Feet to sea level:	Not Reported	Note:	Not Reported
Level reading date:	1963-01-18	Feet below surface:	149.97
Feet to sea level:	Not Reported	Note:	Not Reported
Level reading date:	1963-01-16	Feet below surface:	149.89
Feet to sea level:	Not Reported	Note:	Not Reported
Level reading date:	1963-01-11	Feet below surface:	149.75
Feet to sea level:	Not Reported	Note:	Not Reported
Level reading date:	1963-01-04	Feet below surface:	149.49
Feet to sea level:	Not Reported	Note:	Not Reported
Level reading date:	1962-12-31	Feet below surface:	149.41
Feet to sea level:	Not Reported	Note:	Not Reported
Level reading date:	1962-12-28	Feet below surface:	149.39
Feet to sea level:	Not Reported	Note:	Not Reported
Level reading date:	1962-12-24	Feet below surface:	149.29
Feet to sea level:	Not Reported	Note:	Not Reported
Level reading date:	1962-12-21	Feet below surface:	149.26
Feet to sea level:	Not Reported	Note:	Not Reported
Level reading date:	1962-12-17	Feet below surface:	149.20
Feet to sea level:	Not Reported	Note:	Not Reported
Level reading date:	1962-12-14	Feet below surface:	149.17
Feet to sea level:	Not Reported	Note:	Not Reported

Level reading date:	1962-12-07	Feet below surface:	149.07
Feet to sea level:	Not Reported	Note:	Not Reported
Level reading date:	1962-11-30	Feet below surface:	148.93
Feet to sea level:	Not Reported	Note:	Not Reported
Level reading date:	1962-11-28	Feet below surface:	148.90
Feet to sea level:	Not Reported	Note:	Not Reported
Level reading date:	1962-11-26	Feet below surface:	148.92
Feet to sea level:	Not Reported	Note:	Not Reported
Level reading date:	1962-11-16	Feet below surface:	148.75
Feet to sea level:	Not Reported	Note:	Not Reported
Level reading date:	1962-11-15	Feet below surface:	148.76
Feet to sea level:	Not Reported	Note:	Not Reported
Level reading date:	1962-11-12	Feet below surface:	148.71
Feet to sea level:	Not Reported	Note:	Not Reported
Level reading date:	1962-11-09	Feet below surface:	148.75
Feet to sea level:	Not Reported	Note:	Not Reported
Level reading date:	1962-11-05	Feet below surface:	148.69
Feet to sea level:	Not Reported	Note:	Not Reported
Level reading date:	1962-11-02	Feet below surface:	148.70
Feet to sea level:	Not Reported	Note:	Not Reported
Level reading date:	1962-10-30	Feet below surface:	148.62
Feet to sea level:	Not Reported	Note:	Not Reported
Level reading date:	1962-10-29	Feet below surface:	148.53
Feet to sea level:	Not Reported	Note:	Not Reported
Level reading date:	1962-10-26	Feet below surface:	148.54
Feet to sea level:	Not Reported	Note:	Not Reported
Level reading date:	1962-10-22	Feet below surface:	148.48
Feet to sea level:	Not Reported	Note:	Not Reported
Level reading date:	1962-10-19	Feet below surface:	148.49
Feet to sea level:	Not Reported	Note:	Not Reported
Level reading date:	1962-10-15	Feet below surface:	148.40
Feet to sea level:	Not Reported	Note:	Not Reported
Level reading date:	1962-10-12	Feet below surface:	148.45
Feet to sea level:	Not Reported	Note:	Not Reported
Level reading date:	1962-10-10	Feet below surface:	148.17
Feet to sea level:	Not Reported	Note:	Not Reported
Level reading date:	1962-10-08	Feet below surface:	148.29
Feet to sea level:	Not Reported	Note:	Not Reported
Level reading date:	1962-10-05	Feet below surface:	148.29
Feet to sea level:	Not Reported	Note:	Not Reported
Level reading date:	1962-10-02	Feet below surface:	163.44
Feet to sea level:	Not Reported	Note:	Not Reported

Level reading date:	1962-09-28	Feet below surface:	148.09
Feet to sea level:	Not Reported	Note:	Not Reported
Level reading date:	1962-09-24	Feet below surface:	147.75
Feet to sea level:	Not Reported	Note:	Not Reported
Level reading date:	1962-09-21	Feet below surface:	147.54
Feet to sea level:	Not Reported	Note:	Not Reported
Level reading date:	1962-09-18	Feet below surface:	147.29
Feet to sea level:	Not Reported	Note:	Not Reported
Level reading date:	1962-09-17	Feet below surface:	147.28
Feet to sea level:	Not Reported	Note:	Not Reported
Level reading date:	1962-09-14	Feet below surface:	147.15
Feet to sea level:	Not Reported	Note:	Not Reported
Level reading date:	1962-09-10	Feet below surface:	146.94
Feet to sea level:	Not Reported	Note:	Not Reported
Level reading date:	1962-09-07	Feet below surface:	146.76
Feet to sea level:	Not Reported	Note:	Not Reported
Level reading date:	1962-09-03	Feet below surface:	146.48
Feet to sea level:	Not Reported	Note:	Not Reported
Level reading date:	1962-08-31	Feet below surface:	146.35
Feet to sea level:	Not Reported	Note:	Not Reported
Level reading date:	1962-08-30	Feet below surface:	146.31
Feet to sea level:	Not Reported	Note:	Not Reported
Level reading date:	1962-08-26	Feet below surface:	146.18
Feet to sea level:	Not Reported	Note:	Not Reported
Level reading date:	1962-08-24	Feet below surface:	146.12
Feet to sea level:	Not Reported	Note:	Not Reported
Level reading date:	1962-08-17	Feet below surface:	146.50
Feet to sea level:	Not Reported	Note:	Not Reported
Level reading date:	1962-08-14	Feet below surface:	146.73
Feet to sea level:	Not Reported	Note:	Not Reported
Level reading date:	1962-08-13	Feet below surface:	146.81
Feet to sea level:	Not Reported	Note:	Not Reported
Level reading date:	1962-08-06	Feet below surface:	147.35
Feet to sea level:	Not Reported	Note:	Not Reported
Level reading date:	1962-08-03	Feet below surface:	147.62
Feet to sea level:	Not Reported	Note:	Not Reported
Level reading date:	1962-07-31	Feet below surface:	147.89
Feet to sea level:	Not Reported	Note:	Not Reported
Level reading date:	1962-07-30	Feet below surface:	147.93
Feet to sea level:	Not Reported	Note:	Not Reported
Level reading date:	1962-07-27	Feet below surface:	148.17
Feet to sea level:	Not Reported	Note:	Not Reported

Level reading date:	1962-07-23	Feet below surface:	148.21
Feet to sea level:	Not Reported	Note:	Not Reported
Level reading date:	1962-07-20	Feet below surface:	148.11
Feet to sea level:	Not Reported	Note:	Not Reported
Level reading date:	1962-07-16	Feet below surface:	147.89
Feet to sea level:	Not Reported	Note:	Not Reported
Level reading date:	1962-07-13	Feet below surface:	147.74
Feet to sea level:	Not Reported	Note:	Not Reported
Level reading date:	1962-07-10	Feet below surface:	147.49
Feet to sea level:	Not Reported	Note:	Not Reported
Level reading date:	1962-07-09	Feet below surface:	147.37
Feet to sea level:	Not Reported	Note:	Not Reported
Level reading date:	1962-07-06	Feet below surface:	147.12
Feet to sea level:	Not Reported	Note:	Not Reported
Level reading date:	1962-07-02	Feet below surface:	146.79
Feet to sea level:	Not Reported	Note:	Not Reported
Level reading date:	1962-06-29	Feet below surface:	146.59
Feet to sea level:	Not Reported	Note:	Not Reported
Level reading date:	1962-06-28	Feet below surface:	146.52
Feet to sea level:	Not Reported	Note:	Not Reported
Level reading date:	1962-06-25	Feet below surface:	146.17
Feet to sea level:	Not Reported	Note:	Not Reported
Level reading date:	1962-06-22	Feet below surface:	145.89
Feet to sea level:	Not Reported	Note:	Not Reported
Level reading date:	1962-06-18	Feet below surface:	145.56
Feet to sea level:	Not Reported	Note:	Not Reported
Level reading date:	1962-06-15	Feet below surface:	145.50
Feet to sea level:	Not Reported	Note:	Not Reported
Level reading date:	1962-06-10	Feet below surface:	145.39
Feet to sea level:	Not Reported	Note:	Not Reported
Level reading date:	1962-06-08	Feet below surface:	145.24
Feet to sea level:	Not Reported	Note:	Not Reported
Level reading date:	1962-06-04	Feet below surface:	145.10
Feet to sea level:	Not Reported	Note:	Not Reported
Level reading date:	1962-06-01	Feet below surface:	144.93
Feet to sea level:	Not Reported	Note:	Not Reported
Level reading date:	1962-05-31	Feet below surface:	144.87
Feet to sea level:	Not Reported	Note:	Not Reported
Level reading date:	1962-05-28	Feet below surface:	144.74
Feet to sea level:	Not Reported	Note:	Not Reported
Level reading date:	1962-05-25	Feet below surface:	144.60
Feet to sea level:	Not Reported	Note:	Not Reported

Level reading date:	1962-05-21	Feet below surface:	142.37
Feet to sea level:	Not Reported	Note:	Not Reported
Level reading date:	1962-05-18	Feet below surface:	144.27
Feet to sea level:	Not Reported	Note:	Not Reported
Level reading date:	1962-05-14	Feet below surface:	144.23
Feet to sea level:	Not Reported	Note:	Not Reported
Level reading date:	1962-05-11	Feet below surface:	144.06
Feet to sea level:	Not Reported	Note:	Not Reported
Level reading date:	1962-05-08	Feet below surface:	143.87
Feet to sea level:	Not Reported	Note:	Not Reported
Level reading date:	1962-05-07	Feet below surface:	143.82
Feet to sea level:	Not Reported	Note:	Not Reported
Level reading date:	1962-05-04	Feet below surface:	143.54
Feet to sea level:	Not Reported	Note:	Not Reported
Level reading date:	1962-04-30	Feet below surface:	143.26
Feet to sea level:	Not Reported	Note:	Not Reported
Level reading date:	1962-04-27	Feet below surface:	143.12
Feet to sea level:	Not Reported	Note:	Not Reported
Level reading date:	1962-04-23	Feet below surface:	142.87
Feet to sea level:	Not Reported	Note:	Not Reported
Level reading date:	1962-04-20	Feet below surface:	142.68
Feet to sea level:	Not Reported	Note:	Not Reported
Level reading date:	1962-04-16	Feet below surface:	142.44
Feet to sea level:	Not Reported	Note:	Not Reported
Level reading date:	1962-04-13	Feet below surface:	142.29
Feet to sea level:	Not Reported	Note:	Not Reported
Level reading date:	1962-04-10	Feet below surface:	142.15
Feet to sea level:	Not Reported	Note:	Not Reported
Level reading date:	1962-04-09	Feet below surface:	142.13
Feet to sea level:	Not Reported	Note:	Not Reported
Level reading date:	1962-04-06	Feet below surface:	142.03
Feet to sea level:	Not Reported	Note:	Not Reported
Level reading date:	1962-04-02	Feet below surface:	141.99
Feet to sea level:	Not Reported	Note:	Not Reported
Level reading date:	1962-03-30	Feet below surface:	142.04
Feet to sea level:	Not Reported	Note:	Not Reported
Level reading date:	1962-03-29	Feet below surface:	142.01
Feet to sea level:	Not Reported	Note:	Not Reported
Level reading date:	1962-03-26	Feet below surface:	142.14
Feet to sea level:	Not Reported	Note:	Not Reported
Level reading date:	1962-03-22	Feet below surface:	142.45
Feet to sea level:	Not Reported	Note:	Not Reported

Level reading date:	1962-03-19	Feet below surface:	143.12
Feet to sea level:	Not Reported	Note:	Not Reported
Level reading date:	1962-03-16	Feet below surface:	144.11
Feet to sea level:	Not Reported	Note:	Not Reported
Level reading date:	1962-03-15	Feet below surface:	144.54
Feet to sea level:	Not Reported	Note:	Not Reported
Level reading date:	1962-03-12	Feet below surface:	146.20
Feet to sea level:	Not Reported	Note:	Not Reported
Level reading date:	1962-03-09	Feet below surface:	148.05
Feet to sea level:	Not Reported	Note:	Not Reported
Level reading date:	1962-03-05	Feet below surface:	150.90
Feet to sea level:	Not Reported	Note:	Not Reported
Level reading date:	1962-03-02	Feet below surface:	153.37
Feet to sea level:	Not Reported	Note:	Not Reported
Level reading date:	1962-02-27	Feet below surface:	155.88
Feet to sea level:	Not Reported	Note:	Not Reported
Level reading date:	1962-02-26	Feet below surface:	156.63
Feet to sea level:	Not Reported	Note:	Not Reported
Level reading date:	1962-02-23	Feet below surface:	158.78
Feet to sea level:	Not Reported	Note:	Not Reported
Level reading date:	1962-02-21	Feet below surface:	160.14
Feet to sea level:	Not Reported	Note:	Not Reported
Level reading date:	1962-02-19	Feet below surface:	160.39
Feet to sea level:	Not Reported	Note:	Not Reported
Level reading date:	1962-02-16	Feet below surface:	160.00
Feet to sea level:	Not Reported	Note:	Not Reported
Level reading date:	1962-02-12	Feet below surface:	161.31
Feet to sea level:	Not Reported	Note:	Not Reported
Level reading date:	1962-02-08	Feet below surface:	161.43
Feet to sea level:	Not Reported	Note:	Not Reported
Level reading date:	1962-02-05	Feet below surface:	161.48
Feet to sea level:	Not Reported	Note:	Not Reported
Level reading date:	1962-02-02	Feet below surface:	161.57
Feet to sea level:	Not Reported	Note:	Not Reported
Level reading date:	1962-01-31	Feet below surface:	161.50
Feet to sea level:	Not Reported	Note:	Not Reported
Level reading date:	1962-01-29	Feet below surface:	161.57
Feet to sea level:	Not Reported	Note:	Not Reported
Level reading date:	1962-01-26	Feet below surface:	161.67
Feet to sea level:	Not Reported	Note:	Not Reported
Level reading date:	1962-01-22	Feet below surface:	161.72
Feet to sea level:	Not Reported	Note:	Not Reported

Level reading date:	1962-01-19	Feet below surface:	161.77
Feet to sea level:	Not Reported	Note:	Not Reported
Level reading date:	1962-01-15	Feet below surface:	161.77
Feet to sea level:	Not Reported	Note:	Not Reported
Level reading date:	1962-01-12	Feet below surface:	161.82
Feet to sea level:	Not Reported	Note:	Not Reported
Level reading date:	1962-01-09	Feet below surface:	161.73
Feet to sea level:	Not Reported	Note:	Not Reported
Level reading date:	1962-01-08	Feet below surface:	161.75
Feet to sea level:	Not Reported	Note:	Not Reported
Level reading date:	1962-01-05	Feet below surface:	161.74
Feet to sea level:	Not Reported	Note:	Not Reported
Level reading date:	1962-01-01	Feet below surface:	161.69
Feet to sea level:	Not Reported	Note:	Not Reported
Level reading date:	1961-12-29	Feet below surface:	161.84
Feet to sea level:	Not Reported	Note:	Not Reported
Level reading date:	1961-12-25	Feet below surface:	161.90
Feet to sea level:	Not Reported	Note:	Not Reported
Level reading date:	1961-12-22	Feet below surface:	162.04
Feet to sea level:	Not Reported	Note:	Not Reported
Level reading date:	1961-12-18	Feet below surface:	162.18
Feet to sea level:	Not Reported	Note:	Not Reported
Level reading date:	1961-12-15	Feet below surface:	162.24
Feet to sea level:	Not Reported	Note:	Not Reported
Level reading date:	1961-12-13	Feet below surface:	162.29
Feet to sea level:	Not Reported	Note:	Not Reported
Level reading date:	1961-12-12	Feet below surface:	162.43
Feet to sea level:	Not Reported	Note:	Not Reported
Level reading date:	1961-12-11	Feet below surface:	162.44
Feet to sea level:	Not Reported	Note:	Not Reported
Level reading date:	1961-12-08	Feet below surface:	162.52
Feet to sea level:	Not Reported	Note:	Not Reported
Level reading date:	1961-12-06	Feet below surface:	162.62
Feet to sea level:	Not Reported	Note:	Not Reported
Level reading date:	1961-12-04	Feet below surface:	162.72
Feet to sea level:	Not Reported	Note:	Not Reported
Level reading date:	1961-12-01	Feet below surface:	162.80
Feet to sea level:	Not Reported	Note:	Not Reported
Level reading date:	1961-11-30	Feet below surface:	162.84
Feet to sea level:	Not Reported	Note:	Not Reported
Level reading date:	1961-11-27	Feet below surface:	162.92
Feet to sea level:	Not Reported	Note:	Not Reported

Level reading date:	1961-11-24	Feet below surface:	163.08
Feet to sea level:	Not Reported	Note:	Not Reported
Level reading date:	1961-11-20	Feet below surface:	163.02
Feet to sea level:	Not Reported	Note:	Not Reported
Level reading date:	1961-11-17	Feet below surface:	163.23
Feet to sea level:	Not Reported	Note:	Not Reported
Level reading date:	1961-11-14	Feet below surface:	163.18
Feet to sea level:	Not Reported	Note:	Not Reported
Level reading date:	1961-11-13	Feet below surface:	163.16
Feet to sea level:	Not Reported	Note:	Not Reported
Level reading date:	1961-11-10	Feet below surface:	163.11
Feet to sea level:	Not Reported	Note:	Not Reported
Level reading date:	1961-11-06	Feet below surface:	163.04
Feet to sea level:	Not Reported	Note:	Not Reported
Level reading date:	1961-11-03	Feet below surface:	162.95
Feet to sea level:	Not Reported	Note:	Not Reported
Level reading date:	1961-11-01	Feet below surface:	162.92
Feet to sea level:	Not Reported	Note:	Not Reported
Level reading date:	1961-10-30	Feet below surface:	162.93
Feet to sea level:	Not Reported	Note:	Not Reported
Level reading date:	1961-10-27	Feet below surface:	162.91
Feet to sea level:	Not Reported	Note:	Not Reported
Level reading date:	1961-10-23	Feet below surface:	162.80
Feet to sea level:	Not Reported	Note:	Not Reported
Level reading date:	1961-10-20	Feet below surface:	162.73
Feet to sea level:	Not Reported	Note:	Not Reported
Level reading date:	1961-10-17	Feet below surface:	162.60
Feet to sea level:	Not Reported	Note:	Not Reported
Level reading date:	1961-10-12	Feet below surface:	162.30
Feet to sea level:	Not Reported	Note:	Not Reported
Level reading date:	1961-10-09	Feet below surface:	162.25
Feet to sea level:	Not Reported	Note:	Not Reported
Level reading date:	1961-10-06	Feet below surface:	162.19
Feet to sea level:	Not Reported	Note:	Not Reported
Level reading date:	1961-10-02	Feet below surface:	162.03
Feet to sea level:	Not Reported	Note:	Not Reported
Level reading date:	1961-09-29	Feet below surface:	161.90
Feet to sea level:	Not Reported	Note:	Not Reported
Level reading date:	1961-09-25	Feet below surface:	161.71
Feet to sea level:	Not Reported	Note:	Not Reported
Level reading date:	1961-09-22	Feet below surface:	161.65
Feet to sea level:	Not Reported	Note:	Not Reported

Level reading date:	1961-09-18	Feet below surface:	161.50
Feet to sea level:	Not Reported	Note:	Not Reported
Level reading date:	1961-09-15	Feet below surface:	161.42
Feet to sea level:	Not Reported	Note:	Not Reported
Level reading date:	1961-09-13	Feet below surface:	161.27
Feet to sea level:	Not Reported	Note:	Not Reported
Level reading date:	1961-09-11	Feet below surface:	161.14
Feet to sea level:	Not Reported	Note:	Not Reported
Level reading date:	1961-09-08	Feet below surface:	160.97
Feet to sea level:	Not Reported	Note:	Not Reported
Level reading date:	1961-09-04	Feet below surface:	160.62
Feet to sea level:	Not Reported	Note:	Not Reported
Level reading date:	1961-09-01	Feet below surface:	160.43
Feet to sea level:	Not Reported	Note:	Not Reported
Level reading date:	1961-08-31	Feet below surface:	160.37
Feet to sea level:	Not Reported	Note:	Not Reported
Level reading date:	1961-08-28	Feet below surface:	160.16
Feet to sea level:	Not Reported	Note:	Not Reported
Level reading date:	1961-08-25	Feet below surface:	159.95
Feet to sea level:	Not Reported	Note:	Not Reported
Level reading date:	1961-08-21	Feet below surface:	159.60
Feet to sea level:	Not Reported	Note:	Not Reported
Level reading date:	1961-08-18	Feet below surface:	159.40
Feet to sea level:	Not Reported	Note:	Not Reported
Level reading date:	1961-08-15	Feet below surface:	159.16
Feet to sea level:	Not Reported	Note:	Not Reported
Level reading date:	1961-08-14	Feet below surface:	159.09
Feet to sea level:	Not Reported	Note:	Not Reported
Level reading date:	1961-08-11	Feet below surface:	158.87
Feet to sea level:	Not Reported	Note:	Not Reported
Level reading date:	1961-08-07	Feet below surface:	158.55
Feet to sea level:	Not Reported	Note:	Not Reported
Level reading date:	1961-08-04	Feet below surface:	158.30
Feet to sea level:	Not Reported	Note:	Not Reported
Level reading date:	1961-07-31	Feet below surface:	157.98
Feet to sea level:	Not Reported	Note:	Not Reported
Level reading date:	1961-07-28	Feet below surface:	157.73
Feet to sea level:	Not Reported	Note:	Not Reported
Level reading date:	1961-07-24	Feet below surface:	157.44
Feet to sea level:	Not Reported	Note:	Not Reported
Level reading date:	1961-07-21	Feet below surface:	157.18
Feet to sea level:	Not Reported	Note:	Not Reported

Level reading date:	1961-07-17	Feet below surface:	156.74
Feet to sea level:	Not Reported	Note:	Not Reported
Level reading date:	1961-07-14	Feet below surface:	156.50
Feet to sea level:	Not Reported	Note:	Not Reported
Level reading date:	1961-07-11	Feet below surface:	156.24
Feet to sea level:	Not Reported	Note:	Not Reported
Level reading date:	1961-07-10	Feet below surface:	156.12
Feet to sea level:	Not Reported	Note:	Not Reported
Level reading date:	1961-07-07	Feet below surface:	155.84
Feet to sea level:	Not Reported	Note:	Not Reported
Level reading date:	1961-07-03	Feet below surface:	155.57
Feet to sea level:	Not Reported	Note:	Not Reported
Level reading date:	1961-06-30	Feet below surface:	155.28
Feet to sea level:	Not Reported	Note:	Not Reported
Level reading date:	1961-06-29	Feet below surface:	155.19
Feet to sea level:	Not Reported	Note:	Not Reported
Level reading date:	1961-06-26	Feet below surface:	154.90
Feet to sea level:	Not Reported	Note:	Not Reported
Level reading date:	1961-06-23	Feet below surface:	154.66
Feet to sea level:	Not Reported	Note:	Not Reported
Level reading date:	1961-06-19	Feet below surface:	154.32
Feet to sea level:	Not Reported	Note:	Not Reported
Level reading date:	1961-06-15	Feet below surface:	154.00
Feet to sea level:	Not Reported	Note:	Not Reported
Level reading date:	1961-06-12	Feet below surface:	153.87
Feet to sea level:	Not Reported	Note:	Not Reported
Level reading date:	1961-06-09	Feet below surface:	153.74
Feet to sea level:	Not Reported	Note:	Not Reported
Level reading date:	1961-06-05	Feet below surface:	153.57
Feet to sea level:	Not Reported	Note:	Not Reported
Level reading date:	1961-06-02	Feet below surface:	153.40
Feet to sea level:	Not Reported	Note:	Not Reported
Level reading date:	1961-06-01	Feet below surface:	153.36
Feet to sea level:	Not Reported	Note:	Not Reported
Level reading date:	1961-05-29	Feet below surface:	153.22
Feet to sea level:	Not Reported	Note:	Not Reported
Level reading date:	1961-05-26	Feet below surface:	153.07
Feet to sea level:	Not Reported	Note:	Not Reported
Level reading date:	1961-05-22	Feet below surface:	152.85
Feet to sea level:	Not Reported	Note:	Not Reported
Level reading date:	1961-05-19	Feet below surface:	152.73
Feet to sea level:	Not Reported	Note:	Not Reported

Level reading date:	1961-05-16	Feet below surface:	152.59
Feet to sea level:	Not Reported	Note:	Not Reported
Level reading date:	1961-05-15	Feet below surface:	152.52
Feet to sea level:	Not Reported	Note:	Not Reported
Level reading date:	1961-05-12	Feet below surface:	152.39
Feet to sea level:	Not Reported	Note:	Not Reported
Level reading date:	1961-05-08	Feet below surface:	152.11
Feet to sea level:	Not Reported	Note:	Not Reported
Level reading date:	1961-05-05	Feet below surface:	152.07
Feet to sea level:	Not Reported	Note:	Not Reported
Level reading date:	1961-05-01	Feet below surface:	151.88
Feet to sea level:	Not Reported	Note:	Not Reported
Level reading date:	1961-04-28	Feet below surface:	151.71
Feet to sea level:	Not Reported	Note:	Not Reported
Level reading date:	1961-04-24	Feet below surface:	151.61
Feet to sea level:	Not Reported	Note:	Not Reported
Level reading date:	1961-04-21	Feet below surface:	151.60
Feet to sea level:	Not Reported	Note:	Not Reported
Level reading date:	1961-04-18	Feet below surface:	151.43
Feet to sea level:	Not Reported	Note:	Not Reported
Level reading date:	1961-04-17	Feet below surface:	151.38
Feet to sea level:	Not Reported	Note:	Not Reported
Level reading date:	1961-04-14	Feet below surface:	151.23
Feet to sea level:	Not Reported	Note:	Not Reported
Level reading date:	1961-04-10	Feet below surface:	151.12
Feet to sea level:	Not Reported	Note:	Not Reported
Level reading date:	1961-04-07	Feet below surface:	151.05
Feet to sea level:	Not Reported	Note:	Not Reported
Level reading date:	1961-04-03	Feet below surface:	150.87
Feet to sea level:	Not Reported	Note:	Not Reported
Level reading date:	1961-03-31	Feet below surface:	150.77
Feet to sea level:	Not Reported	Note:	Not Reported
Level reading date:	1961-03-27	Feet below surface:	150.77
Feet to sea level:	Not Reported	Note:	Not Reported
Level reading date:	1961-03-24	Feet below surface:	150.84
Feet to sea level:	Not Reported	Note:	Not Reported
Level reading date:	1961-03-20	Feet below surface:	150.73
Feet to sea level:	Not Reported	Note:	Not Reported
Level reading date:	1961-03-17	Feet below surface:	150.78
Feet to sea level:	Not Reported	Note:	Not Reported
Level reading date:	1961-03-13	Feet below surface:	150.77
Feet to sea level:	Not Reported	Note:	Not Reported

Level reading date:	1961-03-10	Feet below surface:	150.68
Feet to sea level:	Not Reported	Note:	Not Reported
Level reading date:	1961-03-07	Feet below surface:	150.54
Feet to sea level:	Not Reported	Note:	Not Reported
Level reading date:	1961-03-06	Feet below surface:	150.56
Feet to sea level:	Not Reported	Note:	Not Reported
Level reading date:	1961-03-03	Feet below surface:	150.59
Feet to sea level:	Not Reported	Note:	Not Reported
Level reading date:	1961-02-28	Feet below surface:	150.50
Feet to sea level:	Not Reported	Note:	Not Reported
Level reading date:	1961-02-27	Feet below surface:	150.50
Feet to sea level:	Not Reported	Note:	Not Reported
Level reading date:	1961-02-24	Feet below surface:	150.42
Feet to sea level:	Not Reported	Note:	Not Reported
Level reading date:	1961-02-20	Feet below surface:	150.27
Feet to sea level:	Not Reported	Note:	Not Reported
Level reading date:	1961-02-17	Feet below surface:	150.28
Feet to sea level:	Not Reported	Note:	Not Reported
Level reading date:	1961-02-13	Feet below surface:	150.26
Feet to sea level:	Not Reported	Note:	Not Reported
Level reading date:	1961-02-10	Feet below surface:	150.31
Feet to sea level:	Not Reported	Note:	Not Reported
Level reading date:	1961-02-06	Feet below surface:	150.34
Feet to sea level:	Not Reported	Note:	Not Reported
Level reading date:	1961-02-03	Feet below surface:	150.40
Feet to sea level:	Not Reported	Note:	Not Reported
Level reading date:	1961-01-31	Feet below surface:	150.49
Feet to sea level:	Not Reported	Note:	Not Reported
Level reading date:	1961-01-30	Feet below surface:	150.50
Feet to sea level:	Not Reported	Note:	Not Reported
Level reading date:	1961-01-27	Feet below surface:	150.67
Feet to sea level:	Not Reported	Note:	Not Reported
Level reading date:	1961-01-23	Feet below surface:	150.66
Feet to sea level:	Not Reported	Note:	Not Reported
Level reading date:	1961-01-20	Feet below surface:	150.69
Feet to sea level:	Not Reported	Note:	Not Reported
Level reading date:	1961-01-16	Feet below surface:	150.53
Feet to sea level:	Not Reported	Note:	Not Reported
Level reading date:	1961-01-13	Feet below surface:	150.43
Feet to sea level:	Not Reported	Note:	Not Reported
Level reading date:	1961-01-09	Feet below surface:	150.28
Feet to sea level:	Not Reported	Note:	Not Reported

Level reading date:	1961-01-06	Feet below surface:	150.28
Feet to sea level:	Not Reported	Note:	Not Reported
Level reading date:	1961-01-02	Feet below surface:	150.30
Feet to sea level:	Not Reported	Note:	Not Reported
Level reading date:	1960-12-29	Feet below surface:	150.34
Feet to sea level:	Not Reported	Note:	Not Reported
Level reading date:	1960-12-26	Feet below surface:	150.32
Feet to sea level:	Not Reported	Note:	Not Reported
Level reading date:	1960-12-23	Feet below surface:	150.35
Feet to sea level:	Not Reported	Note:	Not Reported
Level reading date:	1960-12-18	Feet below surface:	150.34
Feet to sea level:	Not Reported	Note:	Not Reported
Level reading date:	1960-12-15	Feet below surface:	150.36
Feet to sea level:	Not Reported	Note:	Not Reported
Level reading date:	1960-12-12	Feet below surface:	150.35
Feet to sea level:	Not Reported	Note:	Not Reported
Level reading date:	1960-12-09	Feet below surface:	150.40
Feet to sea level:	Not Reported	Note:	Not Reported
Level reading date:	1960-12-05	Feet below surface:	150.45
Feet to sea level:	Not Reported	Note:	Not Reported
Level reading date:	1960-12-01	Feet below surface:	150.50
Feet to sea level:	Not Reported	Note:	Not Reported
Level reading date:	1960-11-28	Feet below surface:	150.53
Feet to sea level:	Not Reported	Note:	Not Reported
Level reading date:	1960-11-25	Feet below surface:	150.62
Feet to sea level:	Not Reported	Note:	Not Reported
Level reading date:	1960-11-21	Feet below surface:	150.61
Feet to sea level:	Not Reported	Note:	Not Reported
Level reading date:	1960-11-18	Feet below surface:	150.66
Feet to sea level:	Not Reported	Note:	Not Reported
Level reading date:	1960-11-14	Feet below surface:	150.66
Feet to sea level:	Not Reported	Note:	Not Reported
Level reading date:	1960-11-11	Feet below surface:	150.72
Feet to sea level:	Not Reported	Note:	Not Reported
Level reading date:	1960-11-08	Feet below surface:	150.79
Feet to sea level:	Not Reported	Note:	Not Reported
Level reading date:	1960-11-07	Feet below surface:	150.82
Feet to sea level:	Not Reported	Note:	Not Reported
Level reading date:	1960-11-04	Feet below surface:	159.93
Feet to sea level:	Not Reported	Note:	Not Reported
Level reading date:	1960-10-31	Feet below surface:	150.83
Feet to sea level:	Not Reported	Note:	Not Reported

Level reading date:	1960-10-28	Feet below surface:	150.80
Feet to sea level:	Not Reported	Note:	Not Reported
Level reading date:	1960-10-24	Feet below surface:	150.67
Feet to sea level:	Not Reported	Note:	Not Reported
Level reading date:	1960-10-21	Feet below surface:	150.53
Feet to sea level:	Not Reported	Note:	Not Reported
Level reading date:	1960-10-17	Feet below surface:	150.39
Feet to sea level:	Not Reported	Note:	Not Reported
Level reading date:	1960-10-10	Feet below surface:	150.33
Feet to sea level:	Not Reported	Note:	Not Reported
Level reading date:	1960-10-07	Feet below surface:	150.14
Feet to sea level:	Not Reported	Note:	Not Reported
Level reading date:	1960-10-03	Feet below surface:	149.94
Feet to sea level:	Not Reported	Note:	Not Reported
Level reading date:	1960-09-30	Feet below surface:	149.80
Feet to sea level:	Not Reported	Note:	Not Reported
Level reading date:	1960-09-28	Feet below surface:	149.65
Feet to sea level:	Not Reported	Note:	Not Reported
Level reading date:	1960-09-26	Feet below surface:	149.57
Feet to sea level:	Not Reported	Note:	Not Reported
Level reading date:	1960-09-23	Feet below surface:	149.39
Feet to sea level:	Not Reported	Note:	Not Reported
Level reading date:	1960-09-21	Feet below surface:	149.30
Feet to sea level:	Not Reported	Note:	Not Reported
Level reading date:	1960-09-19	Feet below surface:	149.21
Feet to sea level:	Not Reported	Note:	Not Reported
Level reading date:	1960-09-16	Feet below surface:	149.06
Feet to sea level:	Not Reported	Note:	Not Reported
Level reading date:	1960-09-15	Feet below surface:	149.00
Feet to sea level:	Not Reported	Note:	Not Reported
Level reading date:	1960-09-14	Feet below surface:	148.90
Feet to sea level:	Not Reported	Note:	Not Reported
Level reading date:	1960-09-12	Feet below surface:	148.69
Feet to sea level:	Not Reported	Note:	Not Reported
Level reading date:	1960-09-09	Feet below surface:	148.48
Feet to sea level:	Not Reported	Note:	Not Reported
Level reading date:	1960-09-07	Feet below surface:	148.28
Feet to sea level:	Not Reported	Note:	Not Reported
Level reading date:	1960-09-05	Feet below surface:	148.15
Feet to sea level:	Not Reported	Note:	Not Reported
Level reading date:	1960-09-02	Feet below surface:	147.95
Feet to sea level:	Not Reported	Note:	Not Reported

Level reading date:	1960-09-01	Feet below surface:	147.89
Feet to sea level:	Not Reported	Note:	Not Reported
Level reading date:	1960-08-31	Feet below surface:	147.77
Feet to sea level:	Not Reported	Note:	Not Reported
Level reading date:	1960-08-29	Feet below surface:	147.69
Feet to sea level:	Not Reported	Note:	Not Reported
Level reading date:	1960-08-26	Feet below surface:	147.52
Feet to sea level:	Not Reported	Note:	Not Reported
Level reading date:	1960-08-24	Feet below surface:	147.27
Feet to sea level:	Not Reported	Note:	Not Reported
Level reading date:	1960-08-22	Feet below surface:	147.25
Feet to sea level:	Not Reported	Note:	Not Reported
Level reading date:	1960-08-19	Feet below surface:	147.02
Feet to sea level:	Not Reported	Note:	Not Reported
Level reading date:	1960-08-17	Feet below surface:	146.83
Feet to sea level:	Not Reported	Note:	Not Reported
Level reading date:	1960-08-16	Feet below surface:	146.74
Feet to sea level:	Not Reported	Note:	Not Reported
Level reading date:	1960-08-15	Feet below surface:	146.70
Feet to sea level:	Not Reported	Note:	Not Reported
Level reading date:	1960-08-12	Feet below surface:	146.45
Feet to sea level:	Not Reported	Note:	Not Reported
Level reading date:	1960-08-10	Feet below surface:	146.16
Feet to sea level:	Not Reported	Note:	Not Reported
Level reading date:	1960-08-08	Feet below surface:	146.10
Feet to sea level:	Not Reported	Note:	Not Reported
Level reading date:	1960-08-05	Feet below surface:	145.84
Feet to sea level:	Not Reported	Note:	Not Reported
Level reading date:	1960-08-03	Feet below surface:	145.64
Feet to sea level:	Not Reported	Note:	Not Reported
Level reading date:	1960-08-01	Feet below surface:	145.42
Feet to sea level:	Not Reported	Note:	Not Reported
Level reading date:	1960-07-29	Feet below surface:	145.09
Feet to sea level:	Not Reported	Note:	Not Reported
Level reading date:	1960-07-27	Feet below surface:	144.90
Feet to sea level:	Not Reported	Note:	Not Reported
Level reading date:	1960-07-25	Feet below surface:	144.68
Feet to sea level:	Not Reported	Note:	Not Reported
Level reading date:	1960-07-20	Feet below surface:	144.02
Feet to sea level:	Not Reported	Note:	Not Reported
Level reading date:	1960-07-18	Feet below surface:	143.83
Feet to sea level:	Not Reported	Note:	Not Reported

Level reading date:	1960-07-15	Feet below surface:	143.47
Feet to sea level:	Not Reported	Note:	Not Reported
Level reading date:	1960-07-13	Feet below surface:	143.23
Feet to sea level:	Not Reported	Note:	Not Reported
Level reading date:	1960-07-11	Feet below surface:	143.08
Feet to sea level:	Not Reported	Note:	Not Reported
Level reading date:	1960-07-08	Feet below surface:	142.80
Feet to sea level:	Not Reported	Note:	Not Reported
Level reading date:	1960-07-06	Feet below surface:	142.62
Feet to sea level:	Not Reported	Note:	Not Reported
Level reading date:	1960-07-04	Feet below surface:	142.44
Feet to sea level:	Not Reported	Note:	Not Reported
Level reading date:	1960-07-01	Feet below surface:	142.11
Feet to sea level:	Not Reported	Note:	Not Reported
Level reading date:	1960-06-29	Feet below surface:	141.83
Feet to sea level:	Not Reported	Note:	Not Reported
Level reading date:	1960-06-27	Feet below surface:	141.64
Feet to sea level:	Not Reported	Note:	Not Reported
Level reading date:	1960-06-24	Feet below surface:	141.37
Feet to sea level:	Not Reported	Note:	Not Reported
Level reading date:	1960-06-22	Feet below surface:	141.10
Feet to sea level:	Not Reported	Note:	Not Reported
Level reading date:	1960-06-20	Feet below surface:	140.89
Feet to sea level:	Not Reported	Note:	Not Reported
Level reading date:	1960-06-17	Feet below surface:	140.63
Feet to sea level:	Not Reported	Note:	Not Reported
Level reading date:	1960-06-15	Feet below surface:	140.47
Feet to sea level:	Not Reported	Note:	Not Reported
Level reading date:	1960-06-13	Feet below surface:	140.32
Feet to sea level:	Not Reported	Note:	Not Reported
Level reading date:	1960-06-10	Feet below surface:	140.13
Feet to sea level:	Not Reported	Note:	Not Reported
Level reading date:	1960-06-08	Feet below surface:	139.96
Feet to sea level:	Not Reported	Note:	Not Reported
Level reading date:	1960-06-04	Feet below surface:	139.91
Feet to sea level:	Not Reported	Note:	Not Reported
Level reading date:	1960-06-03	Feet below surface:	139.76
Feet to sea level:	Not Reported	Note:	Not Reported
Level reading date:	1960-06-01	Feet below surface:	139.64
Feet to sea level:	Not Reported	Note:	Not Reported
Level reading date:	1960-05-31	Feet below surface:	139.59
Feet to sea level:	Not Reported	Note:	Not Reported

Level reading date:	1960-05-30	Feet below surface:	139.54
Feet to sea level:	Not Reported	Note:	Not Reported
Level reading date:	1960-05-25	Feet below surface:	139.12
Feet to sea level:	Not Reported	Note:	Not Reported
Level reading date:	1960-05-23	Feet below surface:	139.02
Feet to sea level:	Not Reported	Note:	Not Reported
Level reading date:	1960-05-20	Feet below surface:	138.81
Feet to sea level:	Not Reported	Note:	Not Reported
Level reading date:	1960-05-18	Feet below surface:	138.66
Feet to sea level:	Not Reported	Note:	Not Reported
Level reading date:	1960-05-17	Feet below surface:	139.28
Feet to sea level:	Not Reported	Note:	Not Reported
Level reading date:	1960-05-16	Feet below surface:	138.61
Feet to sea level:	Not Reported	Note:	Not Reported
Level reading date:	1960-05-13	Feet below surface:	138.48
Feet to sea level:	Not Reported	Note:	Not Reported
Level reading date:	1960-05-11	Feet below surface:	138.30
Feet to sea level:	Not Reported	Note:	Not Reported
Level reading date:	1960-05-09	Feet below surface:	138.11
Feet to sea level:	Not Reported	Note:	Not Reported
Level reading date:	1960-05-06	Feet below surface:	138.08
Feet to sea level:	Not Reported	Note:	Not Reported
Level reading date:	1960-05-04	Feet below surface:	138.05
Feet to sea level:	Not Reported	Note:	Not Reported
Level reading date:	1960-05-02	Feet below surface:	138.03
Feet to sea level:	Not Reported	Note:	Not Reported
Level reading date:	1960-04-29	Feet below surface:	138.04
Feet to sea level:	Not Reported	Note:	Not Reported
Level reading date:	1960-04-28	Feet below surface:	138.00
Feet to sea level:	Not Reported	Note:	Not Reported
Level reading date:	1960-04-27	Feet below surface:	138.00
Feet to sea level:	Not Reported	Note:	Not Reported
Level reading date:	1960-04-25	Feet below surface:	137.90
Feet to sea level:	Not Reported	Note:	Not Reported
Level reading date:	1960-04-22	Feet below surface:	137.82
Feet to sea level:	Not Reported	Note:	Not Reported
Level reading date:	1960-04-20	Feet below surface:	137.64
Feet to sea level:	Not Reported	Note:	Not Reported
Level reading date:	1960-04-18	Feet below surface:	137.54
Feet to sea level:	Not Reported	Note:	Not Reported
Level reading date:	1960-04-15	Feet below surface:	137.36
Feet to sea level:	Not Reported	Note:	Not Reported

Level reading date:	1960-04-13	Feet below surface:	137.24
Feet to sea level:	Not Reported	Note:	Not Reported
Level reading date:	1960-04-11	Feet below surface:	137.18
Feet to sea level:	Not Reported	Note:	Not Reported
Level reading date:	1960-04-08	Feet below surface:	137.04
Feet to sea level:	Not Reported	Note:	Not Reported
Level reading date:	1960-04-06	Feet below surface:	136.94
Feet to sea level:	Not Reported	Note:	Not Reported
Level reading date:	1960-04-04	Feet below surface:	136.78
Feet to sea level:	Not Reported	Note:	Not Reported
Level reading date:	1960-04-01	Feet below surface:	136.60
Feet to sea level:	Not Reported	Note:	Not Reported
Level reading date:	1960-03-30	Feet below surface:	136.57
Feet to sea level:	Not Reported	Note:	Not Reported
Level reading date:	1960-03-27	Feet below surface:	136.58
Feet to sea level:	Not Reported	Note:	Not Reported
Level reading date:	1960-03-25	Feet below surface:	136.54
Feet to sea level:	Not Reported	Note:	Not Reported
Level reading date:	1960-03-23	Feet below surface:	136.46
Feet to sea level:	Not Reported	Note:	Not Reported
Level reading date:	1960-03-21	Feet below surface:	136.40
Feet to sea level:	Not Reported	Note:	Not Reported
Level reading date:	1960-03-18	Feet below surface:	136.22
Feet to sea level:	Not Reported	Note:	Not Reported
Level reading date:	1960-03-16	Feet below surface:	136.13
Feet to sea level:	Not Reported	Note:	Not Reported
Level reading date:	1960-03-15	Feet below surface:	136.05
Feet to sea level:	Not Reported	Note:	Not Reported
Level reading date:	1960-03-11	Feet below surface:	136.00
Feet to sea level:	Not Reported	Note:	Not Reported
Level reading date:	1960-03-09	Feet below surface:	136.00
Feet to sea level:	Not Reported	Note:	Not Reported
Level reading date:	1960-03-06	Feet below surface:	135.9
Feet to sea level:	Not Reported	Note:	Not Reported
Level reading date:	1960-03-04	Feet below surface:	135.95
Feet to sea level:	Not Reported	Note:	Not Reported
Level reading date:	1960-03-02	Feet below surface:	135.98
Feet to sea level:	Not Reported	Note:	Not Reported
Level reading date:	1960-02-29	Feet below surface:	135.96
Feet to sea level:	Not Reported	Note:	Not Reported
Level reading date:	1960-02-26	Feet below surface:	136.00
Feet to sea level:	Not Reported	Note:	Not Reported

Level reading date:	1960-02-24	Feet below surface:	136.00
Feet to sea level:	Not Reported	Note:	Not Reported
Level reading date:	1960-02-22	Feet below surface:	135.92
Feet to sea level:	Not Reported	Note:	Not Reported
Level reading date:	1960-02-19	Feet below surface:	135.93
Feet to sea level:	Not Reported	Note:	Not Reported
Level reading date:	1960-02-17	Feet below surface:	135.92
Feet to sea level:	Not Reported	Note:	Not Reported
Level reading date:	1960-02-16	Feet below surface:	135.88
Feet to sea level:	Not Reported	Note:	Not Reported
Level reading date:	1960-02-15	Feet below surface:	135.93
Feet to sea level:	Not Reported	Note:	Not Reported
Level reading date:	1960-02-12	Feet below surface:	136.03
Feet to sea level:	Not Reported	Note:	Not Reported
Level reading date:	1960-02-10	Feet below surface:	135.95
Feet to sea level:	Not Reported	Note:	Not Reported
Level reading date:	1960-02-08	Feet below surface:	135.44
Feet to sea level:	Not Reported	Note:	Not Reported
Level reading date:	1960-02-05	Feet below surface:	136.09
Feet to sea level:	Not Reported	Note:	Not Reported
Level reading date:	1960-02-03	Feet below surface:	136.12
Feet to sea level:	Not Reported	Note:	Not Reported
Level reading date:	1960-02-01	Feet below surface:	136.14
Feet to sea level:	Not Reported	Note:	Not Reported
Level reading date:	1960-01-29	Feet below surface:	136.19
Feet to sea level:	Not Reported	Note:	Not Reported
Level reading date:	1960-01-27	Feet below surface:	136.20
Feet to sea level:	Not Reported	Note:	Not Reported
Level reading date:	1960-01-25	Feet below surface:	136.20
Feet to sea level:	Not Reported	Note:	Not Reported
Level reading date:	1960-01-22	Feet below surface:	136.28
Feet to sea level:	Not Reported	Note:	Not Reported
Level reading date:	1960-01-20	Feet below surface:	136.26
Feet to sea level:	Not Reported	Note:	Not Reported
Level reading date:	1960-01-18	Feet below surface:	136.33
Feet to sea level:	Not Reported	Note:	Not Reported
Level reading date:	1960-01-15	Feet below surface:	136.35
Feet to sea level:	Not Reported	Note:	Not Reported
Level reading date:	1960-01-13	Feet below surface:	136.42
Feet to sea level:	Not Reported	Note:	Not Reported
Level reading date:	1960-01-11	Feet below surface:	136.43
Feet to sea level:	Not Reported	Note:	Not Reported

Level reading date:	1960-01-08	Feet below surface:	136.49
Feet to sea level:	Not Reported	Note:	Not Reported
Level reading date:	1960-01-06	Feet below surface:	136.50
Feet to sea level:	Not Reported	Note:	Not Reported
Level reading date:	1960-01-04	Feet below surface:	136.55
Feet to sea level:	Not Reported	Note:	Not Reported
Level reading date:	1960-01-01	Feet below surface:	136.58
Feet to sea level:	Not Reported	Note:	Not Reported
Level reading date:	1959-12-30	Feet below surface:	136.57
Feet to sea level:	Not Reported	Note:	Not Reported
Level reading date:	1959-12-28	Feet below surface:	138.10
Feet to sea level:	Not Reported	Note:	Not Reported
Level reading date:	1959-12-25	Feet below surface:	136.68
Feet to sea level:	Not Reported	Note:	Not Reported
Level reading date:	1959-12-23	Feet below surface:	136.76
Feet to sea level:	Not Reported	Note:	Not Reported
Level reading date:	1959-12-21	Feet below surface:	136.81
Feet to sea level:	Not Reported	Note:	Not Reported
Level reading date:	1959-12-18	Feet below surface:	136.77
Feet to sea level:	Not Reported	Note:	Not Reported
Level reading date:	1959-12-16	Feet below surface:	136.79
Feet to sea level:	Not Reported	Note:	Not Reported
Level reading date:	1959-12-14	Feet below surface:	136.67
Feet to sea level:	Not Reported	Note:	Not Reported
Level reading date:	1959-12-11	Feet below surface:	136.65
Feet to sea level:	Not Reported	Note:	Not Reported
Level reading date:	1959-12-09	Feet below surface:	136.42
Feet to sea level:	Not Reported	Note:	Not Reported
Level reading date:	1959-12-07	Feet below surface:	136.66
Feet to sea level:	Not Reported	Note:	Not Reported
Level reading date:	1959-12-04	Feet below surface:	136.51
Feet to sea level:	Not Reported	Note:	Not Reported
Level reading date:	1959-12-02	Feet below surface:	136.42
Feet to sea level:	Not Reported	Note:	Not Reported
Level reading date:	1959-11-30	Feet below surface:	136.39
Feet to sea level:	Not Reported	Note:	Not Reported
Level reading date:	1959-11-27	Feet below surface:	136.29
Feet to sea level:	Not Reported	Note:	Not Reported
Level reading date:	1959-11-25	Feet below surface:	136.18
Feet to sea level:	Not Reported	Note:	Not Reported
Level reading date:	1959-11-23	Feet below surface:	136.16
Feet to sea level:	Not Reported	Note:	Not Reported

Level reading date:	1959-11-20	Feet below surface:	136.04
Feet to sea level:	Not Reported	Note:	Not Reported
Level reading date:	1959-11-19	Feet below surface:	136.00
Feet to sea level:	Not Reported	Note:	Not Reported
Level reading date:	1959-11-18	Feet below surface:	135.96
Feet to sea level:	Not Reported	Note:	Not Reported
Level reading date:	1959-11-16	Feet below surface:	135.95
Feet to sea level:	Not Reported	Note:	Not Reported
Level reading date:	1959-11-13	Feet below surface:	135.80
Feet to sea level:	Not Reported	Note:	Not Reported
Level reading date:	1959-11-11	Feet below surface:	135.75
Feet to sea level:	Not Reported	Note:	Not Reported
Level reading date:	1959-11-09	Feet below surface:	135.68
Feet to sea level:	Not Reported	Note:	Not Reported
Level reading date:	1959-11-06	Feet below surface:	135.56
Feet to sea level:	Not Reported	Note:	Not Reported
Level reading date:	1959-11-04	Feet below surface:	135.48
Feet to sea level:	Not Reported	Note:	Not Reported
Level reading date:	1959-11-02	Feet below surface:	135.50
Feet to sea level:	Not Reported	Note:	Not Reported
Level reading date:	1959-10-30	Feet below surface:	135.45
Feet to sea level:	Not Reported	Note:	Not Reported
Level reading date:	1959-10-29	Feet below surface:	135.41
Feet to sea level:	Not Reported	Note:	Not Reported
Level reading date:	1959-10-26	Feet below surface:	135.42
Feet to sea level:	Not Reported	Note:	Not Reported
Level reading date:	1959-10-23	Feet below surface:	135.26
Feet to sea level:	Not Reported	Note:	Not Reported
Level reading date:	1959-10-22	Feet below surface:	135.23
Feet to sea level:	Not Reported	Note:	Not Reported
Level reading date:	1959-10-21	Feet below surface:	135.21
Feet to sea level:	Not Reported	Note:	Not Reported
Level reading date:	1959-10-19	Feet below surface:	135.14
Feet to sea level:	Not Reported	Note:	Not Reported
Level reading date:	1959-10-16	Feet below surface:	134.98
Feet to sea level:	Not Reported	Note:	Not Reported
Level reading date:	1959-10-14	Feet below surface:	134.83
Feet to sea level:	Not Reported	Note:	Not Reported
Level reading date:	1959-10-12	Feet below surface:	134.73
Feet to sea level:	Not Reported	Note:	Not Reported
Level reading date:	1959-10-09	Feet below surface:	134.60
Feet to sea level:	Not Reported	Note:	Not Reported

Level reading date:	1959-10-07	Feet below surface:	134.45
Feet to sea level:	Not Reported	Note:	Not Reported
Level reading date:	1959-10-05	Feet below surface:	134.39
Feet to sea level:	Not Reported	Note:	Not Reported
Level reading date:	1959-10-02	Feet below surface:	134.21
Feet to sea level:	Not Reported	Note:	Not Reported
Level reading date:	1959-10-01	Feet below surface:	134.14
Feet to sea level:	Not Reported	Note:	Not Reported
Level reading date:	1959-09-30	Feet below surface:	134.08
Feet to sea level:	Not Reported	Note:	Not Reported
Level reading date:	1959-09-28	Feet below surface:	134.06
Feet to sea level:	Not Reported	Note:	Not Reported
Level reading date:	1959-09-25	Feet below surface:	133.91
Feet to sea level:	Not Reported	Note:	Not Reported
Level reading date:	1959-09-24	Feet below surface:	133.87
Feet to sea level:	Not Reported	Note:	Not Reported
Level reading date:	1959-09-21	Feet below surface:	133.73
Feet to sea level:	Not Reported	Note:	Not Reported
Level reading date:	1959-09-18	Feet below surface:	133.60
Feet to sea level:	Not Reported	Note:	Not Reported
Level reading date:	1959-09-16	Feet below surface:	133.49
Feet to sea level:	Not Reported	Note:	Not Reported
Level reading date:	1959-09-15	Feet below surface:	133.44
Feet to sea level:	Not Reported	Note:	Not Reported
Level reading date:	1959-09-14	Feet below surface:	133.37
Feet to sea level:	Not Reported	Note:	Not Reported
Level reading date:	1959-09-11	Feet below surface:	133.12
Feet to sea level:	Not Reported	Note:	Not Reported
Level reading date:	1959-09-09	Feet below surface:	132.93
Feet to sea level:	Not Reported	Note:	Not Reported
Level reading date:	1959-09-07	Feet below surface:	132.80
Feet to sea level:	Not Reported	Note:	Not Reported
Level reading date:	1959-09-04	Feet below surface:	132.52
Feet to sea level:	Not Reported	Note:	Not Reported
Level reading date:	1959-09-02	Feet below surface:	132.34
Feet to sea level:	Not Reported	Note:	Not Reported
Level reading date:	1959-08-31	Feet below surface:	132.15
Feet to sea level:	Not Reported	Note:	Not Reported
Level reading date:	1959-08-28	Feet below surface:	131.92
Feet to sea level:	Not Reported	Note:	Not Reported
Level reading date:	1959-08-26	Feet below surface:	131.72
Feet to sea level:	Not Reported	Note:	Not Reported

Level reading date:	1959-08-24	Feet below surface:	131.55
Feet to sea level:	Not Reported	Note:	Not Reported
Level reading date:	1959-08-21	Feet below surface:	131.25
Feet to sea level:	Not Reported	Note:	Not Reported
Level reading date:	1959-08-19	Feet below surface:	131.06
Feet to sea level:	Not Reported	Note:	Not Reported
Level reading date:	1959-08-17	Feet below surface:	130.92
Feet to sea level:	Not Reported	Note:	Not Reported
Level reading date:	1959-08-14	Feet below surface:	130.62
Feet to sea level:	Not Reported	Note:	Not Reported
Level reading date:	1959-08-12	Feet below surface:	130.38
Feet to sea level:	Not Reported	Note:	Not Reported
Level reading date:	1959-08-10	Feet below surface:	130.18
Feet to sea level:	Not Reported	Note:	Not Reported
Level reading date:	1959-08-07	Feet below surface:	129.84
Feet to sea level:	Not Reported	Note:	Not Reported
Level reading date:	1959-08-05	Feet below surface:	129.56
Feet to sea level:	Not Reported	Note:	Not Reported
Level reading date:	1959-08-03	Feet below surface:	129.39
Feet to sea level:	Not Reported	Note:	Not Reported
Level reading date:	1959-07-31	Feet below surface:	129.01
Feet to sea level:	Not Reported	Note:	Not Reported
Level reading date:	1959-07-29	Feet below surface:	128.75
Feet to sea level:	Not Reported	Note:	Not Reported
Level reading date:	1959-07-27	Feet below surface:	128.56
Feet to sea level:	Not Reported	Note:	Not Reported
Level reading date:	1959-07-24	Feet below surface:	128.22
Feet to sea level:	Not Reported	Note:	Not Reported
Level reading date:	1959-07-22	Feet below surface:	128.00
Feet to sea level:	Not Reported	Note:	Not Reported
Level reading date:	1959-07-20	Feet below surface:	127.79
Feet to sea level:	Not Reported	Note:	Not Reported
Level reading date:	1959-07-17	Feet below surface:	127.42
Feet to sea level:	Not Reported	Note:	Not Reported
Level reading date:	1959-07-15	Feet below surface:	127.17
Feet to sea level:	Not Reported	Note:	Not Reported
Level reading date:	1959-07-14	Feet below surface:	127.05
Feet to sea level:	Not Reported	Note:	Not Reported
Level reading date:	1959-07-13	Feet below surface:	126.90
Feet to sea level:	Not Reported	Note:	Not Reported
Level reading date:	1959-07-10	Feet below surface:	126.46
Feet to sea level:	Not Reported	Note:	Not Reported

Level reading date:	1959-07-08	Feet below surface:	126.16
Feet to sea level:	Not Reported	Note:	Not Reported
Level reading date:	1959-07-06	Feet below surface:	126.89
Feet to sea level:	Not Reported	Note:	Not Reported
Level reading date:	1959-07-03	Feet below surface:	125.56
Feet to sea level:	Not Reported	Note:	Not Reported
Level reading date:	1959-07-01	Feet below surface:	125.26
Feet to sea level:	Not Reported	Note:	Not Reported
Level reading date:	1959-06-30	Feet below surface:	125.18
Feet to sea level:	Not Reported	Note:	Not Reported
Level reading date:	1959-06-29	Feet below surface:	125.10
Feet to sea level:	Not Reported	Note:	Not Reported
Level reading date:	1959-06-26	Feet below surface:	124.84
Feet to sea level:	Not Reported	Note:	Not Reported
Level reading date:	1959-06-24	Feet below surface:	124.57
Feet to sea level:	Not Reported	Note:	Not Reported
Level reading date:	1959-06-22	Feet below surface:	124.33
Feet to sea level:	Not Reported	Note:	Not Reported
Level reading date:	1959-06-19	Feet below surface:	123.99
Feet to sea level:	Not Reported	Note:	Not Reported
Level reading date:	1959-06-17	Feet below surface:	123.75
Feet to sea level:	Not Reported	Note:	Not Reported
Level reading date:	1959-06-15	Feet below surface:	123.50
Feet to sea level:	Not Reported	Note:	Not Reported
Level reading date:	1959-06-12	Feet below surface:	123.22
Feet to sea level:	Not Reported	Note:	Not Reported
Level reading date:	1959-06-10	Feet below surface:	123.00
Feet to sea level:	Not Reported	Note:	Not Reported
Level reading date:	1959-06-08	Feet below surface:	122.82
Feet to sea level:	Not Reported	Note:	Not Reported
Level reading date:	1959-06-05	Feet below surface:	122.56
Feet to sea level:	Not Reported	Note:	Not Reported
Level reading date:	1959-06-03	Feet below surface:	122.38
Feet to sea level:	Not Reported	Note:	Not Reported
Level reading date:	1959-06-01	Feet below surface:	122.22
Feet to sea level:	Not Reported	Note:	Not Reported
Level reading date:	1959-05-29	Feet below surface:	121.94
Feet to sea level:	Not Reported	Note:	Not Reported
Level reading date:	1959-05-27	Feet below surface:	121.82
Feet to sea level:	Not Reported	Note:	Not Reported
Level reading date:	1959-05-25	Feet below surface:	121.69
Feet to sea level:	Not Reported	Note:	Not Reported

Level reading date:	1959-05-22	Feet below surface:	121.44
Feet to sea level:	Not Reported	Note:	Not Reported
Level reading date:	1959-05-20	Feet below surface:	121.32
Feet to sea level:	Not Reported	Note:	Not Reported
Level reading date:	1959-05-18	Feet below surface:	121.16
Feet to sea level:	Not Reported	Note:	Not Reported
Level reading date:	1959-05-15	Feet below surface:	120.99
Feet to sea level:	Not Reported	Note:	Not Reported
Level reading date:	1959-05-13	Feet below surface:	120.89
Feet to sea level:	Not Reported	Note:	Not Reported
Level reading date:	1959-05-11	Feet below surface:	120.72
Feet to sea level:	Not Reported	Note:	Not Reported
Level reading date:	1959-05-08	Feet below surface:	120.56
Feet to sea level:	Not Reported	Note:	Not Reported
Level reading date:	1959-05-06	Feet below surface:	120.36
Feet to sea level:	Not Reported	Note:	Not Reported
Level reading date:	1959-05-04	Feet below surface:	120.15
Feet to sea level:	Not Reported	Note:	Not Reported
Level reading date:	1959-05-01	Feet below surface:	120.17
Feet to sea level:	Not Reported	Note:	Not Reported
Level reading date:	1959-04-30	Feet below surface:	120.00
Feet to sea level:	Not Reported	Note:	Not Reported
Level reading date:	1959-04-29	Feet below surface:	120.01
Feet to sea level:	Not Reported	Note:	Not Reported
Level reading date:	1959-04-27	Feet below surface:	119.99
Feet to sea level:	Not Reported	Note:	Not Reported
Level reading date:	1959-04-24	Feet below surface:	119.80
Feet to sea level:	Not Reported	Note:	Not Reported
Level reading date:	1959-04-22	Feet below surface:	119.61
Feet to sea level:	Not Reported	Note:	Not Reported
Level reading date:	1959-04-20	Feet below surface:	120.97
Feet to sea level:	Not Reported	Note:	Not Reported
Level reading date:	1959-04-17	Feet below surface:	119.27
Feet to sea level:	Not Reported	Note:	Not Reported
Level reading date:	1959-04-15	Feet below surface:	119.13
Feet to sea level:	Not Reported	Note:	Not Reported
Level reading date:	1959-04-13	Feet below surface:	118.93
Feet to sea level:	Not Reported	Note:	Not Reported
Level reading date:	1959-04-10	Feet below surface:	118.64
Feet to sea level:	Not Reported	Note:	Not Reported
Level reading date:	1959-04-08	Feet below surface:	118.55
Feet to sea level:	Not Reported	Note:	Not Reported

Level reading date:	1959-04-06	Feet below surface:	118.41
Feet to sea level:	Not Reported	Note:	Not Reported
Level reading date:	1959-04-03	Feet below surface:	118.29
Feet to sea level:	Not Reported	Note:	Not Reported
Level reading date:	1959-04-01	Feet below surface:	118.13
Feet to sea level:	Not Reported	Note:	Not Reported
Level reading date:	1959-03-31	Feet below surface:	118.06
Feet to sea level:	Not Reported	Note:	Not Reported
Level reading date:	1959-03-30	Feet below surface:	118.02
Feet to sea level:	Not Reported	Note:	Not Reported
Level reading date:	1959-03-27	Feet below surface:	117.84
Feet to sea level:	Not Reported	Note:	Not Reported
Level reading date:	1959-03-25	Feet below surface:	117.78
Feet to sea level:	Not Reported	Note:	Not Reported
Level reading date:	1959-03-22	Feet below surface:	117.67
Feet to sea level:	Not Reported	Note:	Not Reported
Level reading date:	1959-03-20	Feet below surface:	117.46
Feet to sea level:	Not Reported	Note:	Not Reported
Level reading date:	1959-03-18	Feet below surface:	117.32
Feet to sea level:	Not Reported	Note:	Not Reported
Level reading date:	1959-03-16	Feet below surface:	117.34
Feet to sea level:	Not Reported	Note:	Not Reported
Level reading date:	1959-03-13	Feet below surface:	117.29
Feet to sea level:	Not Reported	Note:	Not Reported
Level reading date:	1959-03-11	Feet below surface:	117.47
Feet to sea level:	Not Reported	Note:	Not Reported
Level reading date:	1959-03-09	Feet below surface:	117.65
Feet to sea level:	Not Reported	Note:	Not Reported
Level reading date:	1959-03-06	Feet below surface:	117.92
Feet to sea level:	Not Reported	Note:	Not Reported
Level reading date:	1959-03-04	Feet below surface:	118.15
Feet to sea level:	Not Reported	Note:	Not Reported
Level reading date:	1959-03-02	Feet below surface:	118.44
Feet to sea level:	Not Reported	Note:	Not Reported
Level reading date:	1959-02-27	Feet below surface:	118.86
Feet to sea level:	Not Reported	Note:	Not Reported
Level reading date:	1959-02-25	Feet below surface:	119.02
Feet to sea level:	Not Reported	Note:	Not Reported
Level reading date:	1959-02-20	Feet below surface:	119.26
Feet to sea level:	Not Reported	Note:	Not Reported
Level reading date:	1959-02-18	Feet below surface:	119.31
Feet to sea level:	Not Reported	Note:	Not Reported

Level reading date:	1959-02-17	Feet below surface:	119.35
Feet to sea level:	Not Reported	Note:	Not Reported
Level reading date:	1959-02-13	Feet below surface:	119.43
Feet to sea level:	Not Reported	Note:	Not Reported
Level reading date:	1959-02-11	Feet below surface:	119.32
Feet to sea level:	Not Reported	Note:	Not Reported
Level reading date:	1959-02-10	Feet below surface:	119.31
Feet to sea level:	Not Reported	Note:	Not Reported
Level reading date:	1959-02-09	Feet below surface:	119.40
Feet to sea level:	Not Reported	Note:	Not Reported
Level reading date:	1959-02-06	Feet below surface:	119.33
Feet to sea level:	Not Reported	Note:	Not Reported
Level reading date:	1959-02-04	Feet below surface:	119.16
Feet to sea level:	Not Reported	Note:	Not Reported
Level reading date:	1959-02-02	Feet below surface:	119.29
Feet to sea level:	Not Reported	Note:	Not Reported
Level reading date:	1959-01-30	Feet below surface:	119.16
Feet to sea level:	Not Reported	Note:	Not Reported
Level reading date:	1959-01-29	Feet below surface:	119.05
Feet to sea level:	Not Reported	Note:	Not Reported
Level reading date:	1959-01-26	Feet below surface:	119.01
Feet to sea level:	Not Reported	Note:	Not Reported
Level reading date:	1959-01-23	Feet below surface:	118.95
Feet to sea level:	Not Reported	Note:	Not Reported
Level reading date:	1959-01-22	Feet below surface:	118.90
Feet to sea level:	Not Reported	Note:	Not Reported
Level reading date:	1959-01-21	Feet below surface:	118.93
Feet to sea level:	Not Reported	Note:	Not Reported
Level reading date:	1959-01-19	Feet below surface:	118.75
Feet to sea level:	Not Reported	Note:	Not Reported
Level reading date:	1959-01-16	Feet below surface:	118.67
Feet to sea level:	Not Reported	Note:	Not Reported
Level reading date:	1959-01-14	Feet below surface:	118.59
Feet to sea level:	Not Reported	Note:	Not Reported
Level reading date:	1959-01-12	Feet below surface:	118.63
Feet to sea level:	Not Reported	Note:	Not Reported
Level reading date:	1959-01-09	Feet below surface:	118.52
Feet to sea level:	Not Reported	Note:	Not Reported
Level reading date:	1959-01-06	Feet below surface:	118.46
Feet to sea level:	Not Reported	Note:	Not Reported
Level reading date:	1959-01-05	Feet below surface:	118.40
Feet to sea level:	Not Reported	Note:	Not Reported

Level reading date:	1959-01-02	Feet below surface:	118.26
Feet to sea level:	Not Reported	Note:	Not Reported
Level reading date:	1958-12-31	Feet below surface:	118.20
Feet to sea level:	Not Reported	Note:	Not Reported
Level reading date:	1958-12-29	Feet below surface:	118.17
Feet to sea level:	Not Reported	Note:	Not Reported
Level reading date:	1958-12-26	Feet below surface:	118.01
Feet to sea level:	Not Reported	Note:	Not Reported
Level reading date:	1958-12-24	Feet below surface:	118.26
Feet to sea level:	Not Reported	Note:	Not Reported
Level reading date:	1958-12-22	Feet below surface:	117.82
Feet to sea level:	Not Reported	Note:	Not Reported
Level reading date:	1958-12-19	Feet below surface:	117.63
Feet to sea level:	Not Reported	Note:	Not Reported
Level reading date:	1958-12-17	Feet below surface:	117.49
Feet to sea level:	Not Reported	Note:	Not Reported
Level reading date:	1958-12-15	Feet below surface:	117.44
Feet to sea level:	Not Reported	Note:	Not Reported
Level reading date:	1958-12-12	Feet below surface:	117.15
Feet to sea level:	Not Reported	Note:	Not Reported
Level reading date:	1958-12-10	Feet below surface:	117.06
Feet to sea level:	Not Reported	Note:	Not Reported
Level reading date:	1958-12-09	Feet below surface:	117.03
Feet to sea level:	Not Reported	Note:	Not Reported
Level reading date:	1958-12-08	Feet below surface:	117.01
Feet to sea level:	Not Reported	Note:	Not Reported
Level reading date:	1958-12-05	Feet below surface:	116.85
Feet to sea level:	Not Reported	Note:	Not Reported
Level reading date:	1958-12-03	Feet below surface:	116.72
Feet to sea level:	Not Reported	Note:	Not Reported
Level reading date:	1958-12-01	Feet below surface:	116.68
Feet to sea level:	Not Reported	Note:	Not Reported
Level reading date:	1958-11-28	Feet below surface:	116.47
Feet to sea level:	Not Reported	Note:	Not Reported
Level reading date:	1958-11-24	Feet below surface:	116.29
Feet to sea level:	Not Reported	Note:	Not Reported
Level reading date:	1958-11-21	Feet below surface:	116.15
Feet to sea level:	Not Reported	Note:	Not Reported
Level reading date:	1958-11-19	Feet below surface:	116.00
Feet to sea level:	Not Reported		
Note:	A nearby site that taps the same aquifer was being pumped.		
Level reading date:	1958-11-17	Feet below surface:	116.05

Feet to sea level:	Not Reported	Note:	Not Reported
Level reading date:	1958-11-14	Feet below surface:	115.82
Feet to sea level:	Not Reported	Note:	Not Reported
Level reading date:	1958-11-12	Feet below surface:	115.76
Feet to sea level:	Not Reported	Note:	Not Reported
Level reading date:	1958-11-10	Feet below surface:	115.67
Feet to sea level:	Not Reported	Note:	Not Reported
Level reading date:	1958-11-07	Feet below surface:	115.56
Feet to sea level:	Not Reported	Note:	Not Reported
Level reading date:	1958-11-05	Feet below surface:	115.38
Feet to sea level:	Not Reported	Note:	Not Reported
Level reading date:	1958-11-02	Feet below surface:	114.99
Feet to sea level:	Not Reported	Note:	Not Reported
Level reading date:	1958-10-31	Feet below surface:	115.15
Feet to sea level:	Not Reported	Note:	Not Reported
Level reading date:	1958-10-29	Feet below surface:	114.51
Feet to sea level:	Not Reported	Note:	Not Reported
Level reading date:	1958-10-27	Feet below surface:	114.97
Feet to sea level:	Not Reported	Note:	Not Reported
Level reading date:	1958-10-24	Feet below surface:	114.82
Feet to sea level:	Not Reported	Note:	Not Reported
Level reading date:	1958-10-22	Feet below surface:	115.03
Feet to sea level:	Not Reported	Note:	Not Reported
Level reading date:	1958-10-17	Feet below surface:	114.19
Feet to sea level:	Not Reported	Note:	Not Reported
Level reading date:	1958-10-15	Feet below surface:	113.95
Feet to sea level:	Not Reported	Note:	Not Reported
Level reading date:	1958-10-14	Feet below surface:	113.80
Feet to sea level:	Not Reported	Note:	Not Reported
Level reading date:	1958-10-13	Feet below surface:	113.70
Feet to sea level:	Not Reported	Note:	Not Reported
Level reading date:	1958-10-10	Feet below surface:	113.48
Feet to sea level:	Not Reported	Note:	Not Reported
Level reading date:	1958-10-08	Feet below surface:	113.18
Feet to sea level:	Not Reported	Note:	Not Reported
Level reading date:	1958-10-06	Feet below surface:	113.16
Feet to sea level:	Not Reported	Note:	Not Reported
Level reading date:	1958-10-03	Feet below surface:	112.72
Feet to sea level:	Not Reported	Note:	Not Reported
Level reading date:	1958-10-02	Feet below surface:	112.55
Feet to sea level:	Not Reported	Note:	Not Reported

Level reading date:	1958-09-29	Feet below surface:	112.30
Feet to sea level:	Not Reported	Note:	Not Reported
Level reading date:	1958-09-26	Feet below surface:	111.98
Feet to sea level:	Not Reported	Note:	Not Reported
Level reading date:	1958-09-24	Feet below surface:	111.71
Feet to sea level:	Not Reported	Note:	Not Reported
Level reading date:	1958-09-22	Feet below surface:	111.66
Feet to sea level:	Not Reported	Note:	Not Reported
Level reading date:	1958-09-19	Feet below surface:	111.36
Feet to sea level:	Not Reported	Note:	Not Reported
Level reading date:	1958-09-17	Feet below surface:	110.96
Feet to sea level:	Not Reported	Note:	Not Reported
Level reading date:	1958-09-16	Feet below surface:	110.94
Feet to sea level:	Not Reported	Note:	Not Reported
Level reading date:	1958-09-12	Feet below surface:	110.54
Feet to sea level:	Not Reported	Note:	Not Reported
Level reading date:	1958-09-10	Feet below surface:	110.25
Feet to sea level:	Not Reported	Note:	Not Reported
Level reading date:	1958-09-09	Feet below surface:	110.26
Feet to sea level:	Not Reported	Note:	Not Reported
Level reading date:	1958-09-08	Feet below surface:	110.27
Feet to sea level:	Not Reported	Note:	Not Reported
Level reading date:	1958-09-05	Feet below surface:	109.89
Feet to sea level:	Not Reported	Note:	Not Reported
Level reading date:	1958-09-03	Feet below surface:	109.90
Feet to sea level:	Not Reported	Note:	Not Reported
Level reading date:	1958-09-01	Feet below surface:	109.96
Feet to sea level:	Not Reported	Note:	Not Reported
Level reading date:	1958-08-28	Feet below surface:	110.34
Feet to sea level:	Not Reported	Note:	Not Reported
Level reading date:	1958-08-27	Feet below surface:	110.66
Feet to sea level:	Not Reported	Note:	Not Reported
Level reading date:	1958-08-25	Feet below surface:	110.55
Feet to sea level:	Not Reported	Note:	Not Reported
Level reading date:	1958-08-22	Feet below surface:	110.80
Feet to sea level:	Not Reported	Note:	Not Reported
Level reading date:	1958-08-20	Feet below surface:	111.00
Feet to sea level:	Not Reported	Note:	Not Reported
Level reading date:	1958-08-18	Feet below surface:	110.55
Feet to sea level:	Not Reported	Note:	Not Reported
Level reading date:	1958-08-15	Feet below surface:	110.38
Feet to sea level:	Not Reported	Note:	Not Reported

Level reading date:	1958-08-14	Feet below surface:	110.27
Feet to sea level:	Not Reported	Note:	Not Reported
Level reading date:	1958-08-13	Feet below surface:	110.09
Feet to sea level:	Not Reported	Note:	Not Reported
Level reading date:	1958-08-11	Feet below surface:	109.84
Feet to sea level:	Not Reported	Note:	Not Reported
Level reading date:	1958-08-08	Feet below surface:	109.42
Feet to sea level:	Not Reported	Note:	Not Reported
Level reading date:	1958-08-06	Feet below surface:	108.92
Feet to sea level:	Not Reported	Note:	Not Reported
Level reading date:	1958-08-04	Feet below surface:	108.94
Feet to sea level:	Not Reported	Note:	Not Reported
Level reading date:	1958-08-01	Feet below surface:	108.47
Feet to sea level:	Not Reported	Note:	Not Reported
Level reading date:	1958-07-31	Feet below surface:	108.33
Feet to sea level:	Not Reported	Note:	Not Reported
Level reading date:	1958-07-28	Feet below surface:	107.82
Feet to sea level:	Not Reported	Note:	Not Reported
Level reading date:	1958-07-25	Feet below surface:	107.39
Feet to sea level:	Not Reported	Note:	Not Reported
Level reading date:	1958-07-23	Feet below surface:	107.07
Feet to sea level:	Not Reported	Note:	Not Reported
Level reading date:	1958-07-21	Feet below surface:	106.76
Feet to sea level:	Not Reported	Note:	Not Reported
Level reading date:	1958-07-18	Feet below surface:	106.24
Feet to sea level:	Not Reported	Note:	Not Reported
Level reading date:	1958-07-16	Feet below surface:	105.73
Feet to sea level:	Not Reported	Note:	Not Reported
Level reading date:	1958-07-15	Feet below surface:	105.71
Feet to sea level:	Not Reported	Note:	Not Reported
Level reading date:	1958-07-14	Feet below surface:	105.54
Feet to sea level:	Not Reported	Note:	Not Reported
Level reading date:	1958-07-11	Feet below surface:	104.98
Feet to sea level:	Not Reported	Note:	Not Reported
Level reading date:	1958-07-08	Feet below surface:	104.38
Feet to sea level:	Not Reported	Note:	Not Reported
Level reading date:	1958-07-07	Feet below surface:	104.22
Feet to sea level:	Not Reported	Note:	Not Reported
Level reading date:	1958-07-04	Feet below surface:	103.79
Feet to sea level:	Not Reported	Note:	Not Reported
Level reading date:	1958-07-02	Feet below surface:	103.52
Feet to sea level:	Not Reported	Note:	Not Reported

Level reading date:	1958-06-30	Feet below surface:	103.37
Feet to sea level:	Not Reported	Note:	Not Reported
Level reading date:	1958-06-27	Feet below surface:	103.26
Feet to sea level:	Not Reported	Note:	Not Reported
Level reading date:	1958-06-25	Feet below surface:	103.08
Feet to sea level:	Not Reported	Note:	Not Reported
Level reading date:	1958-06-23	Feet below surface:	103.48
Feet to sea level:	Not Reported	Note:	Not Reported
Level reading date:	1958-06-20	Feet below surface:	103.82
Feet to sea level:	Not Reported	Note:	Not Reported
Level reading date:	1958-06-18	Feet below surface:	103.96
Feet to sea level:	Not Reported	Note:	Not Reported
Level reading date:	1958-06-16	Feet below surface:	104.37
Feet to sea level:	Not Reported	Note:	Not Reported
Level reading date:	1958-06-13	Feet below surface:	104.72
Feet to sea level:	Not Reported	Note:	Not Reported
Level reading date:	1958-06-11	Feet below surface:	105.00
Feet to sea level:	Not Reported	Note:	Not Reported
Level reading date:	1958-06-09	Feet below surface:	105.85
Feet to sea level:	Not Reported	Note:	Not Reported
Level reading date:	1958-06-06	Feet below surface:	105.69
Feet to sea level:	Not Reported	Note:	Not Reported
Level reading date:	1958-06-04	Feet below surface:	105.90
Feet to sea level:	Not Reported	Note:	Not Reported
Level reading date:	1958-06-02	Feet below surface:	106.19
Feet to sea level:	Not Reported	Note:	Not Reported
Level reading date:	1958-05-30	Feet below surface:	106.57
Feet to sea level:	Not Reported	Note:	Not Reported
Level reading date:	1958-05-29	Feet below surface:	106.55
Feet to sea level:	Not Reported	Note:	Not Reported
Level reading date:	1958-05-28	Feet below surface:	106.22
Feet to sea level:	Not Reported	Note:	Not Reported
Level reading date:	1958-05-26	Feet below surface:	109.95
Feet to sea level:	Not Reported	Note:	Not Reported
Level reading date:	1958-05-23	Feet below surface:	107.09
Feet to sea level:	Not Reported	Note:	Not Reported
Level reading date:	1958-05-21	Feet below surface:	106.50
Feet to sea level:	Not Reported	Note:	Not Reported
Level reading date:	1958-05-19	Feet below surface:	106.53
Feet to sea level:	Not Reported	Note:	Not Reported
Level reading date:	1958-05-16	Feet below surface:	107.83
Feet to sea level:	Not Reported	Note:	Not Reported

Level reading date:	1958-05-14	Feet below surface:	108.00
Feet to sea level:	Not Reported	Note:	Not Reported
Level reading date:	1958-05-12	Feet below surface:	108.20
Feet to sea level:	Not Reported	Note:	Not Reported
Level reading date:	1958-05-09	Feet below surface:	108.80
Feet to sea level:	Not Reported	Note:	Not Reported
Level reading date:	1958-05-07	Feet below surface:	109.06
Feet to sea level:	Not Reported	Note:	Not Reported
Level reading date:	1958-05-05	Feet below surface:	109.47
Feet to sea level:	Not Reported	Note:	Not Reported
Level reading date:	1958-05-02	Feet below surface:	110.16
Feet to sea level:	Not Reported	Note:	Not Reported
Level reading date:	1958-04-30	Feet below surface:	110.63
Feet to sea level:	Not Reported	Note:	Not Reported
Level reading date:	1958-04-29	Feet below surface:	111.00
Feet to sea level:	Not Reported	Note:	Not Reported
Level reading date:	1958-04-28	Feet below surface:	111.60
Feet to sea level:	Not Reported	Note:	Not Reported
Level reading date:	1958-04-25	Feet below surface:	112.82
Feet to sea level:	Not Reported	Note:	Not Reported
Level reading date:	1958-04-23	Feet below surface:	116.48
Feet to sea level:	Not Reported	Note:	Not Reported
Level reading date:	1958-04-21	Feet below surface:	115.92
Feet to sea level:	Not Reported	Note:	Not Reported
Level reading date:	1958-04-18	Feet below surface:	118.82
Feet to sea level:	Not Reported	Note:	Not Reported
Level reading date:	1958-04-16	Feet below surface:	120.52
Feet to sea level:	Not Reported	Note:	Not Reported
Level reading date:	1958-04-14	Feet below surface:	122.62
Feet to sea level:	Not Reported	Note:	Not Reported
Level reading date:	1958-04-11	Feet below surface:	124.72
Feet to sea level:	Not Reported	Note:	Not Reported
Level reading date:	1958-04-09	Feet below surface:	125.68
Feet to sea level:	Not Reported		
Note:	A nearby site that taps the same aquifer was being pumped.		
Level reading date:	1958-04-08	Feet below surface:	126.13
Feet to sea level:	Not Reported	Note:	Not Reported
Level reading date:	1958-04-03	Feet below surface:	127.64
Feet to sea level:	Not Reported	Note:	Not Reported
Level reading date:	1958-04-02	Feet below surface:	128.45
Feet to sea level:	Not Reported	Note:	Not Reported
Level reading date:	1958-04-01	Feet below surface:	128.73

Feet to sea level:	Not Reported	Note:	Not Reported
Level reading date:	1958-03-31	Feet below surface:	129.42
Feet to sea level:	Not Reported	Note:	Not Reported
Level reading date:	1958-03-28	Feet below surface:	130.99
Feet to sea level:	Not Reported	Note:	Not Reported
Level reading date:	1958-03-26	Feet below surface:	131.90
Feet to sea level:	Not Reported	Note:	Not Reported
Level reading date:	1958-03-25	Feet below surface:	132.30
Feet to sea level:	Not Reported	Note:	Not Reported
Level reading date:	1958-03-22	Feet below surface:	134.04
Feet to sea level:	Not Reported	Note:	Not Reported
Level reading date:	1958-03-18	Feet below surface:	135.11
Feet to sea level:	Not Reported	Note:	Not Reported
Level reading date:	1958-03-14	Feet below surface:	136.35
Feet to sea level:	Not Reported	Note:	Not Reported
Level reading date:	1958-03-12	Feet below surface:	136.96
Feet to sea level:	Not Reported	Note:	Not Reported
Level reading date:	1958-03-11	Feet below surface:	137.64
Feet to sea level:	Not Reported	Note:	Not Reported
Level reading date:	1958-03-07	Feet below surface:	138.82
Feet to sea level:	Not Reported	Note:	Not Reported
Level reading date:	1958-03-05	Feet below surface:	139.44
Feet to sea level:	Not Reported	Note:	Not Reported
Level reading date:	1958-03-03	Feet below surface:	140.29
Feet to sea level:	Not Reported	Note:	Not Reported
Level reading date:	1958-02-28	Feet below surface:	141.51
Feet to sea level:	Not Reported	Note:	Not Reported
Level reading date:	1958-02-26	Feet below surface:	142.37
Feet to sea level:	Not Reported	Note:	Not Reported
Level reading date:	1958-02-24	Feet below surface:	143.20
Feet to sea level:	Not Reported	Note:	Not Reported
Level reading date:	1958-02-18	Feet below surface:	144.14
Feet to sea level:	Not Reported	Note:	Not Reported
Level reading date:	1958-02-17	Feet below surface:	145.28
Feet to sea level:	Not Reported	Note:	Not Reported
Level reading date:	1958-02-14	Feet below surface:	145.52
Feet to sea level:	Not Reported	Note:	Not Reported
Level reading date:	1958-02-12	Feet below surface:	145.66
Feet to sea level:	Not Reported	Note:	Not Reported
Level reading date:	1958-02-10	Feet below surface:	145.85
Feet to sea level:	Not Reported	Note:	Not Reported

Level reading date:	1958-02-07	Feet below surface:	146.06
Feet to sea level:	Not Reported	Note:	Not Reported
Level reading date:	1958-02-01	Feet below surface:	146.20
Feet to sea level:	Not Reported	Note:	Not Reported
Level reading date:	1958-01-31	Feet below surface:	146.48
Feet to sea level:	Not Reported	Note:	Not Reported
Level reading date:	1958-01-29	Feet below surface:	146.30
Feet to sea level:	Not Reported	Note:	Not Reported
Level reading date:	1958-01-27	Feet below surface:	146.64
Feet to sea level:	Not Reported	Note:	Not Reported
Level reading date:	1958-01-24	Feet below surface:	146.76
Feet to sea level:	Not Reported	Note:	Not Reported
Level reading date:	1958-01-22	Feet below surface:	146.86
Feet to sea level:	Not Reported	Note:	Not Reported
Level reading date:	1958-01-20	Feet below surface:	146.89
Feet to sea level:	Not Reported	Note:	Not Reported
Level reading date:	1958-01-17	Feet below surface:	146.89
Feet to sea level:	Not Reported	Note:	Not Reported
Level reading date:	1958-01-16	Feet below surface:	146.85
Feet to sea level:	Not Reported	Note:	Not Reported
Level reading date:	1958-01-15	Feet below surface:	145.90
Feet to sea level:	Not Reported	Note:	Not Reported
Level reading date:	1958-01-14	Feet below surface:	148.03
Feet to sea level:	Not Reported	Note:	Not Reported
Level reading date:	1958-01-10	Feet below surface:	147.08
Feet to sea level:	Not Reported	Note:	Not Reported
Level reading date:	1958-01-08	Feet below surface:	147.03
Feet to sea level:	Not Reported	Note:	Not Reported
Level reading date:	1958-01-06	Feet below surface:	147.11
Feet to sea level:	Not Reported	Note:	Not Reported
Level reading date:	1958-01-03	Feet below surface:	147.12
Feet to sea level:	Not Reported	Note:	Not Reported
Level reading date:	1958-01-01	Feet below surface:	147.12
Feet to sea level:	Not Reported	Note:	Not Reported
Level reading date:	1957-12-31	Feet below surface:	147.14
Feet to sea level:	Not Reported	Note:	Not Reported
Level reading date:	1957-12-30	Feet below surface:	147.09
Feet to sea level:	Not Reported	Note:	Not Reported
Level reading date:	1957-12-27	Feet below surface:	147.25
Feet to sea level:	Not Reported	Note:	Not Reported
Level reading date:	1957-12-23	Feet below surface:	147.30
Feet to sea level:	Not Reported	Note:	Not Reported

Level reading date:	1957-12-20	Feet below surface:	147.44
Feet to sea level:	Not Reported	Note:	Not Reported
Level reading date:	1957-12-17	Feet below surface:	147.96
Feet to sea level:	Not Reported	Note:	Not Reported
Level reading date:	1957-12-13	Feet below surface:	147.58
Feet to sea level:	Not Reported	Note:	Not Reported
Level reading date:	1957-12-09	Feet below surface:	147.68
Feet to sea level:	Not Reported	Note:	Not Reported
Level reading date:	1957-12-06	Feet below surface:	147.77
Feet to sea level:	Not Reported	Note:	Not Reported
Level reading date:	1957-12-02	Feet below surface:	147.67
Feet to sea level:	Not Reported	Note:	Not Reported
Level reading date:	1957-11-29	Feet below surface:	147.65
Feet to sea level:	Not Reported	Note:	Not Reported
Level reading date:	1957-11-27	Feet below surface:	147.60
Feet to sea level:	Not Reported	Note:	Not Reported
Level reading date:	1957-11-25	Feet below surface:	147.57
Feet to sea level:	Not Reported	Note:	Not Reported
Level reading date:	1957-11-22	Feet below surface:	147.50
Feet to sea level:	Not Reported	Note:	Not Reported
Level reading date:	1957-11-18	Feet below surface:	147.94
Feet to sea level:	Not Reported	Note:	Not Reported
Level reading date:	1957-11-15	Feet below surface:	147.50
Feet to sea level:	Not Reported	Note:	Not Reported
Level reading date:	1957-11-14	Feet below surface:	147.49
Feet to sea level:	Not Reported	Note:	Not Reported
Level reading date:	1957-11-12	Feet below surface:	147.56
Feet to sea level:	Not Reported	Note:	Not Reported
Level reading date:	1957-11-08	Feet below surface:	147.65
Feet to sea level:	Not Reported	Note:	Not Reported
Level reading date:	1957-11-04	Feet below surface:	147.72
Feet to sea level:	Not Reported	Note:	Not Reported
Level reading date:	1957-11-01	Feet below surface:	147.78
Feet to sea level:	Not Reported	Note:	Not Reported
Level reading date:	1957-10-31	Feet below surface:	147.78
Feet to sea level:	Not Reported	Note:	Not Reported
Level reading date:	1957-10-28	Feet below surface:	147.78
Feet to sea level:	Not Reported	Note:	Not Reported
Level reading date:	1957-10-25	Feet below surface:	147.80
Feet to sea level:	Not Reported	Note:	Not Reported
Level reading date:	1957-10-21	Feet below surface:	147.87
Feet to sea level:	Not Reported	Note:	Not Reported

Level reading date:	1957-10-17	Feet below surface:	147.93
Feet to sea level:	Not Reported	Note:	Not Reported
Level reading date:	1957-10-14	Feet below surface:	148.01
Feet to sea level:	Not Reported	Note:	Not Reported
Level reading date:	1957-10-11	Feet below surface:	148.04
Feet to sea level:	Not Reported	Note:	Not Reported
Level reading date:	1957-10-08	Feet below surface:	147.92
Feet to sea level:	Not Reported	Note:	Not Reported
Level reading date:	1957-10-07	Feet below surface:	147.92
Feet to sea level:	Not Reported	Note:	Not Reported
Level reading date:	1957-10-04	Feet below surface:	147.80
Feet to sea level:	Not Reported	Note:	Not Reported
Level reading date:	1957-09-30	Feet below surface:	147.62
Feet to sea level:	Not Reported	Note:	Not Reported
Level reading date:	1957-09-27	Feet below surface:	147.47
Feet to sea level:	Not Reported	Note:	Not Reported
Level reading date:	1957-09-25	Feet below surface:	147.36
Feet to sea level:	Not Reported	Note:	Not Reported
Level reading date:	1957-09-23	Feet below surface:	147.24
Feet to sea level:	Not Reported	Note:	Not Reported
Level reading date:	1957-09-20	Feet below surface:	147.08
Feet to sea level:	Not Reported	Note:	Not Reported
Level reading date:	1957-09-18	Feet below surface:	146.99
Feet to sea level:	Not Reported	Note:	Not Reported
Level reading date:	1957-09-16	Feet below surface:	146.92
Feet to sea level:	Not Reported	Note:	Not Reported
Level reading date:	1957-09-13	Feet below surface:	146.82
Feet to sea level:	Not Reported	Note:	Not Reported
Level reading date:	1957-09-11	Feet below surface:	146.73
Feet to sea level:	Not Reported	Note:	Not Reported
Level reading date:	1957-09-10	Feet below surface:	146.67
Feet to sea level:	Not Reported	Note:	Not Reported
Level reading date:	1957-09-06	Feet below surface:	146.46
Feet to sea level:	Not Reported	Note:	Not Reported
Level reading date:	1957-09-04	Feet below surface:	146.88
Feet to sea level:	Not Reported	Note:	Not Reported
Level reading date:	1957-09-03	Feet below surface:	146.27
Feet to sea level:	Not Reported	Note:	Not Reported
Level reading date:	1957-08-30	Feet below surface:	146.05
Feet to sea level:	Not Reported	Note:	Not Reported
Level reading date:	1957-08-29	Feet below surface:	145.97
Feet to sea level:	Not Reported	Note:	Not Reported

Level reading date:	1957-08-28	Feet below surface:	145.88
Feet to sea level:	Not Reported	Note:	Not Reported
Level reading date:	1957-08-26	Feet below surface:	145.78
Feet to sea level:	Not Reported	Note:	Not Reported
Level reading date:	1957-08-23	Feet below surface:	145.58
Feet to sea level:	Not Reported	Note:	Not Reported
Level reading date:	1957-08-19	Feet below surface:	145.26
Feet to sea level:	Not Reported	Note:	Not Reported
Level reading date:	1957-08-16	Feet below surface:	145.00
Feet to sea level:	Not Reported	Note:	Not Reported
Level reading date:	1957-08-15	Feet below surface:	144.90
Feet to sea level:	Not Reported	Note:	Not Reported
Level reading date:	1957-08-14	Feet below surface:	144.78
Feet to sea level:	Not Reported	Note:	Not Reported
Level reading date:	1957-08-12	Feet below surface:	144.68
Feet to sea level:	Not Reported	Note:	Not Reported
Level reading date:	1957-08-09	Feet below surface:	144.48
Feet to sea level:	Not Reported	Note:	Not Reported
Level reading date:	1957-08-07	Feet below surface:	144.30
Feet to sea level:	Not Reported	Note:	Not Reported
Level reading date:	1957-08-05	Feet below surface:	144.16
Feet to sea level:	Not Reported	Note:	Not Reported
Level reading date:	1957-08-02	Feet below surface:	143.89
Feet to sea level:	Not Reported	Note:	Not Reported
Level reading date:	1957-07-31	Feet below surface:	143.67
Feet to sea level:	Not Reported	Note:	Not Reported
Level reading date:	1957-07-29	Feet below surface:	143.50
Feet to sea level:	Not Reported	Note:	Not Reported
Level reading date:	1957-07-26	Feet below surface:	143.32
Feet to sea level:	Not Reported	Note:	Not Reported
Level reading date:	1957-07-24	Feet below surface:	143.16
Feet to sea level:	Not Reported	Note:	Not Reported
Level reading date:	1957-07-22	Feet below surface:	143.03
Feet to sea level:	Not Reported	Note:	Not Reported
Level reading date:	1957-07-19	Feet below surface:	142.82
Feet to sea level:	Not Reported	Note:	Not Reported
Level reading date:	1957-07-17	Feet below surface:	142.60
Feet to sea level:	Not Reported	Note:	Not Reported
Level reading date:	1957-07-15	Feet below surface:	142.38
Feet to sea level:	Not Reported	Note:	Not Reported
Level reading date:	1957-07-12	Feet below surface:	142.08
Feet to sea level:	Not Reported	Note:	Not Reported

Level reading date:	1957-07-10	Feet below surface:	141.88
Feet to sea level:	Not Reported	Note:	Not Reported
Level reading date:	1957-07-08	Feet below surface:	141.63
Feet to sea level:	Not Reported	Note:	Not Reported
Level reading date:	1957-07-05	Feet below surface:	141.22
Feet to sea level:	Not Reported	Note:	Not Reported
Level reading date:	1957-07-03	Feet below surface:	140.93
Feet to sea level:	Not Reported	Note:	Not Reported
Level reading date:	1957-07-01	Feet below surface:	140.72
Feet to sea level:	Not Reported	Note:	Not Reported
Level reading date:	1957-06-29	Feet below surface:	140.39
Feet to sea level:	Not Reported	Note:	Not Reported
Level reading date:	1957-06-26	Feet below surface:	140.28
Feet to sea level:	Not Reported	Note:	Not Reported
Level reading date:	1957-06-25	Feet below surface:	140.19
Feet to sea level:	Not Reported	Note:	Not Reported
Level reading date:	1957-06-24	Feet below surface:	140.07
Feet to sea level:	Not Reported	Note:	Not Reported
Level reading date:	1957-06-21	Feet below surface:	139.76
Feet to sea level:	Not Reported	Note:	Not Reported
Level reading date:	1957-06-19	Feet below surface:	139.44
Feet to sea level:	Not Reported	Note:	Not Reported
Level reading date:	1957-06-17	Feet below surface:	139.18
Feet to sea level:	Not Reported	Note:	Not Reported
Level reading date:	1957-06-14	Feet below surface:	139.02
Feet to sea level:	Not Reported	Note:	Not Reported
Level reading date:	1957-06-13	Feet below surface:	138.97
Feet to sea level:	Not Reported	Note:	Not Reported
Level reading date:	1957-06-12	Feet below surface:	138.97
Feet to sea level:	Not Reported	Note:	Not Reported
Level reading date:	1957-06-10	Feet below surface:	138.99
Feet to sea level:	Not Reported	Note:	Not Reported
Level reading date:	1957-06-07	Feet below surface:	138.80
Feet to sea level:	Not Reported	Note:	Not Reported
Level reading date:	1957-06-05	Feet below surface:	138.62
Feet to sea level:	Not Reported	Note:	Not Reported
Level reading date:	1957-06-03	Feet below surface:	138.43
Feet to sea level:	Not Reported	Note:	Not Reported
Level reading date:	1957-05-31	Feet below surface:	138.29
Feet to sea level:	Not Reported	Note:	Not Reported
Level reading date:	1957-05-29	Feet below surface:	138.25
Feet to sea level:	Not Reported	Note:	Not Reported

Level reading date:	1957-05-25	Feet below surface:	138.19
Feet to sea level:	Not Reported	Note:	Not Reported
Level reading date:	1957-05-24	Feet below surface:	138.15
Feet to sea level:	Not Reported	Note:	Not Reported
Level reading date:	1957-05-22	Feet below surface:	138.16
Feet to sea level:	Not Reported	Note:	Not Reported
Level reading date:	1957-05-20	Feet below surface:	138.28
Feet to sea level:	Not Reported	Note:	Not Reported
Level reading date:	1957-05-17	Feet below surface:	138.34
Feet to sea level:	Not Reported	Note:	Not Reported
Level reading date:	1957-05-16	Feet below surface:	138.38
Feet to sea level:	Not Reported	Note:	Not Reported
Level reading date:	1957-05-15	Feet below surface:	138.48
Feet to sea level:	Not Reported	Note:	Not Reported
Level reading date:	1957-05-13	Feet below surface:	138.56
Feet to sea level:	Not Reported	Note:	Not Reported
Level reading date:	1957-05-10	Feet below surface:	138.72
Feet to sea level:	Not Reported	Note:	Not Reported
Level reading date:	1957-05-08	Feet below surface:	138.80
Feet to sea level:	Not Reported	Note:	Not Reported
Level reading date:	1957-05-06	Feet below surface:	138.87
Feet to sea level:	Not Reported	Note:	Not Reported
Level reading date:	1957-05-03	Feet below surface:	138.98
Feet to sea level:	Not Reported	Note:	Not Reported
Level reading date:	1957-05-01	Feet below surface:	139.08
Feet to sea level:	Not Reported	Note:	Not Reported
Level reading date:	1957-04-30	Feet below surface:	139.17
Feet to sea level:	Not Reported	Note:	Not Reported
Level reading date:	1957-04-29	Feet below surface:	139.22
Feet to sea level:	Not Reported	Note:	Not Reported
Level reading date:	1957-04-26	Feet below surface:	139.42
Feet to sea level:	Not Reported	Note:	Not Reported
Level reading date:	1957-04-24	Feet below surface:	139.58
Feet to sea level:	Not Reported	Note:	Not Reported
Level reading date:	1957-04-22	Feet below surface:	139.75
Feet to sea level:	Not Reported	Note:	Not Reported
Level reading date:	1957-04-19	Feet below surface:	140.03
Feet to sea level:	Not Reported	Note:	Not Reported
Level reading date:	1957-04-17	Feet below surface:	140.13
Feet to sea level:	Not Reported	Note:	Not Reported
Level reading date:	1957-04-15	Feet below surface:	140.25
Feet to sea level:	Not Reported	Note:	Not Reported

Level reading date:	1957-04-12	Feet below surface:	140.29
Feet to sea level:	Not Reported	Note:	Not Reported
Level reading date:	1957-04-11	Feet below surface:	140.30
Feet to sea level:	Not Reported	Note:	Not Reported
Level reading date:	1957-04-10	Feet below surface:	140.38
Feet to sea level:	Not Reported	Note:	Not Reported
Level reading date:	1957-04-08	Feet below surface:	140.39
Feet to sea level:	Not Reported	Note:	Not Reported
Level reading date:	1957-04-05	Feet below surface:	140.40
Feet to sea level:	Not Reported	Note:	Not Reported
Level reading date:	1957-04-03	Feet below surface:	140.40
Feet to sea level:	Not Reported	Note:	Not Reported
Level reading date:	1957-04-01	Feet below surface:	140.43
Feet to sea level:	Not Reported	Note:	Not Reported
Level reading date:	1957-03-27	Feet below surface:	140.39
Feet to sea level:	Not Reported	Note:	Not Reported
Level reading date:	1957-03-25	Feet below surface:	140.42
Feet to sea level:	Not Reported	Note:	Not Reported
Level reading date:	1957-03-22	Feet below surface:	140.48
Feet to sea level:	Not Reported	Note:	Not Reported
Level reading date:	1957-03-20	Feet below surface:	140.50
Feet to sea level:	Not Reported	Note:	Not Reported
Level reading date:	1957-03-18	Feet below surface:	140.49
Feet to sea level:	Not Reported	Note:	Not Reported
Level reading date:	1957-03-15	Feet below surface:	140.58
Feet to sea level:	Not Reported	Note:	Not Reported
Level reading date:	1957-03-13	Feet below surface:	140.58
Feet to sea level:	Not Reported	Note:	Not Reported
Level reading date:	1957-03-11	Feet below surface:	140.61
Feet to sea level:	Not Reported	Note:	Not Reported
Level reading date:	1957-03-08	Feet below surface:	140.72
Feet to sea level:	Not Reported	Note:	Not Reported
Level reading date:	1957-03-06	Feet below surface:	141.67
Feet to sea level:	Not Reported	Note:	Not Reported
Level reading date:	1957-03-04	Feet below surface:	140.71
Feet to sea level:	Not Reported	Note:	Not Reported
Level reading date:	1957-03-01	Feet below surface:	140.77
Feet to sea level:	Not Reported	Note:	Not Reported
Level reading date:	1957-02-28	Feet below surface:	140.78
Feet to sea level:	Not Reported	Note:	Not Reported
Level reading date:	1957-02-25	Feet below surface:	140.82
Feet to sea level:	Not Reported	Note:	Not Reported

Level reading date:	1957-02-22	Feet below surface:	140.84
Feet to sea level:	Not Reported	Note:	Not Reported
Level reading date:	1957-02-18	Feet below surface:	140.82
Feet to sea level:	Not Reported	Note:	Not Reported
Level reading date:	1957-02-15	Feet below surface:	140.89
Feet to sea level:	Not Reported	Note:	Not Reported
Level reading date:	1957-02-14	Feet below surface:	140.86
Feet to sea level:	Not Reported	Note:	Not Reported
Level reading date:	1957-02-13	Feet below surface:	140.87
Feet to sea level:	Not Reported	Note:	Not Reported
Level reading date:	1957-02-11	Feet below surface:	140.90
Feet to sea level:	Not Reported	Note:	Not Reported
Level reading date:	1957-02-08	Feet below surface:	140.97
Feet to sea level:	Not Reported	Note:	Not Reported
Level reading date:	1957-02-06	Feet below surface:	140.98
Feet to sea level:	Not Reported	Note:	Not Reported
Level reading date:	1957-02-04	Feet below surface:	141.03
Feet to sea level:	Not Reported	Note:	Not Reported
Level reading date:	1957-02-01	Feet below surface:	141.05
Feet to sea level:	Not Reported	Note:	Not Reported
Level reading date:	1957-01-31	Feet below surface:	141.12
Feet to sea level:	Not Reported	Note:	Not Reported
Level reading date:	1957-01-30	Feet below surface:	141.15
Feet to sea level:	Not Reported	Note:	Not Reported
Level reading date:	1957-01-28	Feet below surface:	141.19
Feet to sea level:	Not Reported	Note:	Not Reported
Level reading date:	1957-01-25	Feet below surface:	141.27
Feet to sea level:	Not Reported	Note:	Not Reported
Level reading date:	1957-01-23	Feet below surface:	141.34
Feet to sea level:	Not Reported	Note:	Not Reported
Level reading date:	1957-01-22	Feet below surface:	141.38
Feet to sea level:	Not Reported	Note:	Not Reported
Level reading date:	1957-01-21	Feet below surface:	141.42
Feet to sea level:	Not Reported	Note:	Not Reported
Level reading date:	1957-01-18	Feet below surface:	141.33
Feet to sea level:	Not Reported	Note:	Not Reported
Level reading date:	1957-01-16	Feet below surface:	141.48
Feet to sea level:	Not Reported	Note:	Not Reported
Level reading date:	1957-01-14	Feet below surface:	141.62
Feet to sea level:	Not Reported	Note:	Not Reported
Level reading date:	1957-01-11	Feet below surface:	141.68
Feet to sea level:	Not Reported	Note:	Not Reported

Level reading date:	1957-01-09	Feet below surface:	141.79
Feet to sea level:	Not Reported	Note:	Not Reported
Level reading date:	1957-01-07	Feet below surface:	141.84
Feet to sea level:	Not Reported	Note:	Not Reported
Level reading date:	1957-01-04	Feet below surface:	142.00
Feet to sea level:	Not Reported	Note:	Not Reported
Level reading date:	1957-01-02	Feet below surface:	141.98
Feet to sea level:	Not Reported	Note:	Not Reported
Level reading date:	1956-12-31	Feet below surface:	142.03
Feet to sea level:	Not Reported	Note:	Not Reported
Level reading date:	1956-12-28	Feet below surface:	142.06
Feet to sea level:	Not Reported	Note:	Not Reported
Level reading date:	1956-12-26	Feet below surface:	142.08
Feet to sea level:	Not Reported	Note:	Not Reported
Level reading date:	1956-12-24	Feet below surface:	142.08
Feet to sea level:	Not Reported	Note:	Not Reported
Level reading date:	1956-12-21	Feet below surface:	142.11
Feet to sea level:	Not Reported	Note:	Not Reported
Level reading date:	1956-12-19	Feet below surface:	142.13
Feet to sea level:	Not Reported	Note:	Not Reported
Level reading date:	1956-12-16	Feet below surface:	142.12
Feet to sea level:	Not Reported	Note:	Not Reported
Level reading date:	1956-12-14	Feet below surface:	142.13
Feet to sea level:	Not Reported	Note:	Not Reported
Level reading date:	1956-12-12	Feet below surface:	142.18
Feet to sea level:	Not Reported	Note:	Not Reported
Level reading date:	1956-12-10	Feet below surface:	142.31
Feet to sea level:	Not Reported	Note:	Not Reported
Level reading date:	1956-12-07	Feet below surface:	142.35
Feet to sea level:	Not Reported	Note:	Not Reported
Level reading date:	1956-12-05	Feet below surface:	142.32
Feet to sea level:	Not Reported	Note:	Not Reported
Level reading date:	1956-12-04	Feet below surface:	142.37
Feet to sea level:	Not Reported	Note:	Not Reported
Level reading date:	1956-11-30	Feet below surface:	142.35
Feet to sea level:	Not Reported	Note:	Not Reported
Level reading date:	1956-11-28	Feet below surface:	142.35
Feet to sea level:	Not Reported	Note:	Not Reported
Level reading date:	1956-11-26	Feet below surface:	142.33
Feet to sea level:	Not Reported	Note:	Not Reported
Level reading date:	1956-11-24	Feet below surface:	142.28
Feet to sea level:	Not Reported	Note:	Not Reported

Level reading date:	1956-11-23	Feet below surface:	142.34
Feet to sea level:	Not Reported	Note:	Not Reported
Level reading date:	1956-11-21	Feet below surface:	142.34
Feet to sea level:	Not Reported	Note:	Not Reported
Level reading date:	1956-11-19	Feet below surface:	142.49
Feet to sea level:	Not Reported	Note:	Not Reported
Level reading date:	1956-11-16	Feet below surface:	142.40
Feet to sea level:	Not Reported	Note:	Not Reported
Level reading date:	1956-11-15	Feet below surface:	142.38
Feet to sea level:	Not Reported	Note:	Not Reported
Level reading date:	1956-11-14	Feet below surface:	143.45
Feet to sea level:	Not Reported	Note:	Not Reported
Level reading date:	1956-11-09	Feet below surface:	142.41
Feet to sea level:	Not Reported	Note:	Not Reported
Level reading date:	1956-11-07	Feet below surface:	142.32
Feet to sea level:	Not Reported	Note:	Not Reported
Level reading date:	1956-11-04	Feet below surface:	142.24
Feet to sea level:	Not Reported	Note:	Not Reported
Level reading date:	1956-11-02	Feet below surface:	142.20
Feet to sea level:	Not Reported	Note:	Not Reported
Level reading date:	1956-11-01	Feet below surface:	142.18
Feet to sea level:	Not Reported	Note:	Not Reported
Level reading date:	1956-10-31	Feet below surface:	142.23
Feet to sea level:	Not Reported	Note:	Not Reported
Level reading date:	1956-10-29	Feet below surface:	142.29
Feet to sea level:	Not Reported	Note:	Not Reported
Level reading date:	1956-10-26	Feet below surface:	142.27
Feet to sea level:	Not Reported	Note:	Not Reported
Level reading date:	1956-10-24	Feet below surface:	142.27
Feet to sea level:	Not Reported	Note:	Not Reported
Level reading date:	1956-10-22	Feet below surface:	142.32
Feet to sea level:	Not Reported	Note:	Not Reported
Level reading date:	1956-10-19	Feet below surface:	142.34
Feet to sea level:	Not Reported	Note:	Not Reported
Level reading date:	1956-10-17	Feet below surface:	142.33
Feet to sea level:	Not Reported	Note:	Not Reported
Level reading date:	1956-10-16	Feet below surface:	142.38
Feet to sea level:	Not Reported	Note:	Not Reported
Level reading date:	1956-09-28	Feet below surface:	142.81
Feet to sea level:	Not Reported	Note:	Not Reported
Level reading date:	1956-09-26	Feet below surface:	142.70
Feet to sea level:	Not Reported	Note:	Not Reported

Level reading date:	1956-09-24	Feet below surface:	142.63
Feet to sea level:	Not Reported	Note:	Not Reported
Level reading date:	1956-09-21	Feet below surface:	142.48
Feet to sea level:	Not Reported	Note:	Not Reported
Level reading date:	1956-09-19	Feet below surface:	142.43
Feet to sea level:	Not Reported	Note:	Not Reported
Level reading date:	1956-09-17	Feet below surface:	142.31
Feet to sea level:	Not Reported	Note:	Not Reported
Level reading date:	1956-09-14	Feet below surface:	142.17
Feet to sea level:	Not Reported	Note:	Not Reported
Level reading date:	1956-09-12	Feet below surface:	142.03
Feet to sea level:	Not Reported	Note:	Not Reported
Level reading date:	1956-09-10	Feet below surface:	141.89
Feet to sea level:	Not Reported	Note:	Not Reported
Level reading date:	1956-09-07	Feet below surface:	141.79
Feet to sea level:	Not Reported	Note:	Not Reported
Level reading date:	1956-09-05	Feet below surface:	141.69
Feet to sea level:	Not Reported	Note:	Not Reported
Level reading date:	1956-09-03	Feet below surface:	141.60
Feet to sea level:	Not Reported	Note:	Not Reported
Level reading date:	1956-09-01	Feet below surface:	141.52
Feet to sea level:	Not Reported	Note:	Not Reported
Level reading date:	1956-08-29	Feet below surface:	141.48
Feet to sea level:	Not Reported	Note:	Not Reported
Level reading date:	1956-08-27	Feet below surface:	141.39
Feet to sea level:	Not Reported	Note:	Not Reported
Level reading date:	1956-08-24	Feet below surface:	141.24
Feet to sea level:	Not Reported	Note:	Not Reported
Level reading date:	1956-08-22	Feet below surface:	141.08
Feet to sea level:	Not Reported	Note:	Not Reported
Level reading date:	1956-08-21	Feet below surface:	145.56
Feet to sea level:	Not Reported	Note:	Not Reported
Level reading date:	1956-08-20	Feet below surface:	141.00
Feet to sea level:	Not Reported	Note:	Not Reported
Level reading date:	1956-08-16	Feet below surface:	140.68
Feet to sea level:	Not Reported	Note:	Not Reported
Level reading date:	1956-08-15	Feet below surface:	140.70
Feet to sea level:	Not Reported	Note:	Not Reported
Level reading date:	1956-08-13	Feet below surface:	140.59
Feet to sea level:	Not Reported	Note:	Not Reported
Level reading date:	1956-08-10	Feet below surface:	140.42
Feet to sea level:	Not Reported	Note:	Not Reported

Level reading date:	1956-08-09	Feet below surface:	140.29
Feet to sea level:	Not Reported	Note:	Not Reported
Level reading date:	1956-08-06	Feet below surface:	140.26
Feet to sea level:	Not Reported	Note:	Not Reported
Level reading date:	1956-08-03	Feet below surface:	140.04
Feet to sea level:	Not Reported	Note:	Not Reported
Level reading date:	1956-08-01	Feet below surface:	139.89
Feet to sea level:	Not Reported	Note:	Not Reported
Level reading date:	1956-07-31	Feet below surface:	139.82
Feet to sea level:	Not Reported	Note:	Not Reported
Level reading date:	1956-07-29	Feet below surface:	139.78
Feet to sea level:	Not Reported	Note:	Not Reported
Level reading date:	1956-07-25	Feet below surface:	139.43
Feet to sea level:	Not Reported	Note:	Not Reported
Level reading date:	1956-07-23	Feet below surface:	139.27
Feet to sea level:	Not Reported	Note:	Not Reported
Level reading date:	1956-07-20	Feet below surface:	139.03
Feet to sea level:	Not Reported	Note:	Not Reported
Level reading date:	1956-07-18	Feet below surface:	138.84
Feet to sea level:	Not Reported	Note:	Not Reported
Level reading date:	1956-07-17	Feet below surface:	138.79
Feet to sea level:	Not Reported	Note:	Not Reported
Level reading date:	1956-07-16	Feet below surface:	138.74
Feet to sea level:	Not Reported	Note:	Not Reported
Level reading date:	1956-07-13	Feet below surface:	138.48
Feet to sea level:	Not Reported	Note:	Not Reported
Level reading date:	1956-07-11	Feet below surface:	138.29
Feet to sea level:	Not Reported	Note:	Not Reported
Level reading date:	1956-07-09	Feet below surface:	138.16
Feet to sea level:	Not Reported	Note:	Not Reported
Level reading date:	1956-07-06	Feet below surface:	137.94
Feet to sea level:	Not Reported	Note:	Not Reported
Level reading date:	1956-07-04	Feet below surface:	137.78
Feet to sea level:	Not Reported	Note:	Not Reported
Level reading date:	1956-07-02	Feet below surface:	137.67
Feet to sea level:	Not Reported	Note:	Not Reported
Level reading date:	1956-06-29	Feet below surface:	137.40
Feet to sea level:	Not Reported	Note:	Not Reported
Level reading date:	1956-06-27	Feet below surface:	137.21
Feet to sea level:	Not Reported	Note:	Not Reported
Level reading date:	1956-06-25	Feet below surface:	137.02
Feet to sea level:	Not Reported	Note:	Not Reported

Level reading date:	1956-06-22	Feet below surface:	136.83
Feet to sea level:	Not Reported	Note:	Not Reported
Level reading date:	1956-06-20	Feet below surface:	136.71
Feet to sea level:	Not Reported	Note:	Not Reported
Level reading date:	1956-06-18	Feet below surface:	136.63
Feet to sea level:	Not Reported	Note:	Not Reported
Level reading date:	1956-06-15	Feet below surface:	136.44
Feet to sea level:	Not Reported	Note:	Not Reported
Level reading date:	1956-06-13	Feet below surface:	136.30
Feet to sea level:	Not Reported	Note:	Not Reported
Level reading date:	1956-06-11	Feet below surface:	136.12
Feet to sea level:	Not Reported	Note:	Not Reported
Level reading date:	1956-06-08	Feet below surface:	136.00
Feet to sea level:	Not Reported	Note:	Not Reported
Level reading date:	1956-06-06	Feet below surface:	135.91
Feet to sea level:	Not Reported	Note:	Not Reported
Level reading date:	1956-06-01	Feet below surface:	135.68
Feet to sea level:	Not Reported	Note:	Not Reported
Level reading date:	1956-05-31	Feet below surface:	135.63
Feet to sea level:	Not Reported	Note:	Not Reported
Level reading date:	1956-05-30	Feet below surface:	135.61
Feet to sea level:	Not Reported	Note:	Not Reported
Level reading date:	1956-05-28	Feet below surface:	135.58
Feet to sea level:	Not Reported	Note:	Not Reported
Level reading date:	1956-05-25	Feet below surface:	135.63
Feet to sea level:	Not Reported	Note:	Not Reported
Level reading date:	1956-05-23	Feet below surface:	135.68
Feet to sea level:	Not Reported	Note:	Not Reported
Level reading date:	1956-05-21	Feet below surface:	135.64
Feet to sea level:	Not Reported	Note:	Not Reported
Level reading date:	1956-05-18	Feet below surface:	135.54
Feet to sea level:	Not Reported	Note:	Not Reported
Level reading date:	1956-05-16	Feet below surface:	135.44
Feet to sea level:	Not Reported	Note:	Not Reported
Level reading date:	1956-05-14	Feet below surface:	135.30
Feet to sea level:	Not Reported	Note:	Not Reported
Level reading date:	1956-05-11	Feet below surface:	135.31
Feet to sea level:	Not Reported	Note:	Not Reported
Level reading date:	1956-05-09	Feet below surface:	135.37
Feet to sea level:	Not Reported	Note:	Not Reported
Level reading date:	1956-05-06	Feet below surface:	135.33
Feet to sea level:	Not Reported	Note:	Not Reported

Level reading date:	1956-05-04	Feet below surface:	135.28
Feet to sea level:	Not Reported	Note:	Not Reported
Level reading date:	1956-05-01	Feet below surface:	135.28
Feet to sea level:	Not Reported	Note:	Not Reported
Level reading date:	1956-04-30	Feet below surface:	135.34
Feet to sea level:	Not Reported	Note:	Not Reported
Level reading date:	1956-04-27	Feet below surface:	135.44
Feet to sea level:	Not Reported	Note:	Not Reported
Level reading date:	1956-04-25	Feet below surface:	135.44
Feet to sea level:	Not Reported	Note:	Not Reported
Level reading date:	1956-04-23	Feet below surface:	135.48
Feet to sea level:	Not Reported	Note:	Not Reported
Level reading date:	1956-04-20	Feet below surface:	135.45
Feet to sea level:	Not Reported	Note:	Not Reported
Level reading date:	1956-04-18	Feet below surface:	135.50
Feet to sea level:	Not Reported	Note:	Not Reported
Level reading date:	1956-04-16	Feet below surface:	135.55
Feet to sea level:	Not Reported	Note:	Not Reported
Level reading date:	1956-04-13	Feet below surface:	135.73
Feet to sea level:	Not Reported	Note:	Not Reported
Level reading date:	1956-04-11	Feet below surface:	135.80
Feet to sea level:	Not Reported	Note:	Not Reported
Level reading date:	1956-04-10	Feet below surface:	135.85
Feet to sea level:	Not Reported	Note:	Not Reported
Level reading date:	1956-04-06	Feet below surface:	135.80
Feet to sea level:	Not Reported	Note:	Not Reported
Level reading date:	1956-03-30	Feet below surface:	135.84
Feet to sea level:	Not Reported	Note:	Not Reported
Level reading date:	1956-03-28	Feet below surface:	135.81
Feet to sea level:	Not Reported	Note:	Not Reported
Level reading date:	1956-03-26	Feet below surface:	135.80
Feet to sea level:	Not Reported	Note:	Not Reported
Level reading date:	1956-03-23	Feet below surface:	135.75
Feet to sea level:	Not Reported	Note:	Not Reported
Level reading date:	1956-03-21	Feet below surface:	135.71
Feet to sea level:	Not Reported	Note:	Not Reported
Level reading date:	1956-03-19	Feet below surface:	135.68
Feet to sea level:	Not Reported	Note:	Not Reported
Level reading date:	1956-03-16	Feet below surface:	135.63
Feet to sea level:	Not Reported	Note:	Not Reported
Level reading date:	1956-03-15	Feet below surface:	135.59
Feet to sea level:	Not Reported	Note:	Not Reported

Level reading date:	1956-03-14	Feet below surface:	135.64
Feet to sea level:	Not Reported	Note:	Not Reported
Level reading date:	1956-03-12	Feet below surface:	135.57
Feet to sea level:	Not Reported	Note:	Not Reported
Level reading date:	1956-03-09	Feet below surface:	135.52
Feet to sea level:	Not Reported	Note:	Not Reported
Level reading date:	1956-03-07	Feet below surface:	135.53
Feet to sea level:	Not Reported	Note:	Not Reported
Level reading date:	1956-03-05	Feet below surface:	135.55
Feet to sea level:	Not Reported	Note:	Not Reported
Level reading date:	1956-03-02	Feet below surface:	135.60
Feet to sea level:	Not Reported	Note:	Not Reported
Level reading date:	1956-02-29	Feet below surface:	135.60
Feet to sea level:	Not Reported	Note:	Not Reported
Level reading date:	1956-02-28	Feet below surface:	135.61
Feet to sea level:	Not Reported	Note:	Not Reported
Level reading date:	1956-02-27	Feet below surface:	135.68
Feet to sea level:	Not Reported	Note:	Not Reported
Level reading date:	1956-02-24	Feet below surface:	135.79
Feet to sea level:	Not Reported	Note:	Not Reported
Level reading date:	1956-02-22	Feet below surface:	135.81
Feet to sea level:	Not Reported	Note:	Not Reported
Level reading date:	1956-02-20	Feet below surface:	135.90
Feet to sea level:	Not Reported	Note:	Not Reported
Level reading date:	1956-02-17	Feet below surface:	136.05
Feet to sea level:	Not Reported	Note:	Not Reported
Level reading date:	1956-02-15	Feet below surface:	136.11
Feet to sea level:	Not Reported	Note:	Not Reported
Level reading date:	1956-02-13	Feet below surface:	136.22
Feet to sea level:	Not Reported	Note:	Not Reported
Level reading date:	1956-02-10	Feet below surface:	136.42
Feet to sea level:	Not Reported	Note:	Not Reported
Level reading date:	1956-02-08	Feet below surface:	136.65
Feet to sea level:	Not Reported	Note:	Not Reported
Level reading date:	1956-02-06	Feet below surface:	136.57
Feet to sea level:	Not Reported	Note:	Not Reported
Level reading date:	1956-02-03	Feet below surface:	136.70
Feet to sea level:	Not Reported	Note:	Not Reported
Level reading date:	1956-02-01	Feet below surface:	136.78
Feet to sea level:	Not Reported	Note:	Not Reported
Level reading date:	1956-01-31	Feet below surface:	136.80
Feet to sea level:	Not Reported	Note:	Not Reported

Level reading date:	1956-01-30	Feet below surface:	136.85
Feet to sea level:	Not Reported	Note:	Not Reported
Level reading date:	1956-01-27	Feet below surface:	137.00
Feet to sea level:	Not Reported	Note:	Not Reported
Level reading date:	1956-01-25	Feet below surface:	137.07
Feet to sea level:	Not Reported	Note:	Not Reported
Level reading date:	1956-01-23	Feet below surface:	137.10
Feet to sea level:	Not Reported	Note:	Not Reported
Level reading date:	1956-01-20	Feet below surface:	137.06
Feet to sea level:	Not Reported	Note:	Not Reported
Level reading date:	1956-01-18	Feet below surface:	137.01
Feet to sea level:	Not Reported	Note:	Not Reported
Level reading date:	1956-01-16	Feet below surface:	136.99
Feet to sea level:	Not Reported	Note:	Not Reported
Level reading date:	1956-01-13	Feet below surface:	137.03
Feet to sea level:	Not Reported	Note:	Not Reported
Level reading date:	1956-01-11	Feet below surface:	137.02
Feet to sea level:	Not Reported	Note:	Not Reported
Level reading date:	1956-01-09	Feet below surface:	137.09
Feet to sea level:	Not Reported	Note:	Not Reported
Level reading date:	1956-01-06	Feet below surface:	137.13
Feet to sea level:	Not Reported	Note:	Not Reported
Level reading date:	1956-01-04	Feet below surface:	137.16
Feet to sea level:	Not Reported	Note:	Not Reported
Level reading date:	1956-01-01	Feet below surface:	137.25
Feet to sea level:	Not Reported	Note:	Not Reported
Level reading date:	1955-12-29	Feet below surface:	137.45
Feet to sea level:	Not Reported	Note:	Not Reported
Level reading date:	1955-12-28	Feet below surface:	137.45
Feet to sea level:	Not Reported	Note:	Not Reported
Level reading date:	1955-12-26	Feet below surface:	137.60
Feet to sea level:	Not Reported	Note:	Not Reported
Level reading date:	1955-12-23	Feet below surface:	137.82
Feet to sea level:	Not Reported	Note:	Not Reported
Level reading date:	1955-12-21	Feet below surface:	137.91
Feet to sea level:	Not Reported	Note:	Not Reported
Level reading date:	1955-12-19	Feet below surface:	138.09
Feet to sea level:	Not Reported	Note:	Not Reported
Level reading date:	1955-12-16	Feet below surface:	138.23
Feet to sea level:	Not Reported	Note:	Not Reported
Level reading date:	1955-12-15	Feet below surface:	138.27
Feet to sea level:	Not Reported	Note:	Not Reported

Level reading date:	1955-12-14	Feet below surface:	138.37
Feet to sea level:	Not Reported	Note:	Not Reported
Level reading date:	1955-12-12	Feet below surface:	138.46
Feet to sea level:	Not Reported	Note:	Not Reported
Level reading date:	1955-12-09	Feet below surface:	138.65
Feet to sea level:	Not Reported	Note:	Not Reported
Level reading date:	1955-12-07	Feet below surface:	138.74
Feet to sea level:	Not Reported	Note:	Not Reported
Level reading date:	1955-12-05	Feet below surface:	138.91
Feet to sea level:	Not Reported	Note:	Not Reported
Level reading date:	1955-12-02	Feet below surface:	139.10
Feet to sea level:	Not Reported	Note:	Not Reported
Level reading date:	1955-12-01	Feet below surface:	139.16
Feet to sea level:	Not Reported	Note:	Not Reported
Level reading date:	1955-11-30	Feet below surface:	139.21
Feet to sea level:	Not Reported	Note:	Not Reported
Level reading date:	1955-11-28	Feet below surface:	139.34
Feet to sea level:	Not Reported	Note:	Not Reported
Level reading date:	1955-11-25	Feet below surface:	139.60
Feet to sea level:	Not Reported	Note:	Not Reported
Level reading date:	1955-11-23	Feet below surface:	139.64
Feet to sea level:	Not Reported	Note:	Not Reported
Level reading date:	1955-11-21	Feet below surface:	139.78
Feet to sea level:	Not Reported	Note:	Not Reported
Level reading date:	1955-11-18	Feet below surface:	140.00
Feet to sea level:	Not Reported	Note:	Not Reported
Level reading date:	1955-11-16	Feet below surface:	140.10
Feet to sea level:	Not Reported	Note:	Not Reported
Level reading date:	1955-11-15	Feet below surface:	140.15
Feet to sea level:	Not Reported	Note:	Not Reported
Level reading date:	1955-11-14	Feet below surface:	140.23
Feet to sea level:	Not Reported	Note:	Not Reported
Level reading date:	1955-11-11	Feet below surface:	140.34
Feet to sea level:	Not Reported	Note:	Not Reported
Level reading date:	1955-11-09	Feet below surface:	140.33
Feet to sea level:	Not Reported	Note:	Not Reported
Level reading date:	1955-11-07	Feet below surface:	140.29
Feet to sea level:	Not Reported	Note:	Not Reported
Level reading date:	1955-11-04	Feet below surface:	140.30
Feet to sea level:	Not Reported	Note:	Not Reported
Level reading date:	1955-11-02	Feet below surface:	140.28
Feet to sea level:	Not Reported	Note:	Not Reported

Level reading date:	1955-11-01	Feet below surface:	140.25
Feet to sea level:	Not Reported	Note:	Not Reported
Level reading date:	1955-10-31	Feet below surface:	140.27
Feet to sea level:	Not Reported	Note:	Not Reported
Level reading date:	1955-10-28	Feet below surface:	140.18
Feet to sea level:	Not Reported	Note:	Not Reported
Level reading date:	1955-10-26	Feet below surface:	140.13
Feet to sea level:	Not Reported	Note:	Not Reported
Level reading date:	1955-10-24	Feet below surface:	140.15
Feet to sea level:	Not Reported	Note:	Not Reported
Level reading date:	1955-10-21	Feet below surface:	140.11
Feet to sea level:	Not Reported	Note:	Not Reported
Level reading date:	1955-10-19	Feet below surface:	140.08
Feet to sea level:	Not Reported	Note:	Not Reported
Level reading date:	1955-10-17	Feet below surface:	140.10
Feet to sea level:	Not Reported	Note:	Not Reported
Level reading date:	1955-10-14	Feet below surface:	140.07
Feet to sea level:	Not Reported	Note:	Not Reported
Level reading date:	1955-10-12	Feet below surface:	140.06
Feet to sea level:	Not Reported	Note:	Not Reported
Level reading date:	1955-10-10	Feet below surface:	140.04
Feet to sea level:	Not Reported	Note:	Not Reported
Level reading date:	1955-10-07	Feet below surface:	139.92
Feet to sea level:	Not Reported	Note:	Not Reported
Level reading date:	1955-10-05	Feet below surface:	139.90
Feet to sea level:	Not Reported	Note:	Not Reported
Level reading date:	1955-10-03	Feet below surface:	139.90
Feet to sea level:	Not Reported	Note:	Not Reported
Level reading date:	1955-10-01	Feet below surface:	139.79
Feet to sea level:	Not Reported	Note:	Not Reported
Level reading date:	1955-09-30	Feet below surface:	139.77
Feet to sea level:	Not Reported	Note:	Not Reported
Level reading date:	1955-09-28	Feet below surface:	139.70
Feet to sea level:	Not Reported	Note:	Not Reported
Level reading date:	1955-09-26	Feet below surface:	139.66
Feet to sea level:	Not Reported	Note:	Not Reported
Level reading date:	1955-09-23	Feet below surface:	139.59
Feet to sea level:	Not Reported	Note:	Not Reported
Level reading date:	1955-09-21	Feet below surface:	139.50
Feet to sea level:	Not Reported	Note:	Not Reported
Level reading date:	1955-09-19	Feet below surface:	139.46
Feet to sea level:	Not Reported	Note:	Not Reported

Level reading date:	1955-09-16	Feet below surface:	140.35
Feet to sea level:	Not Reported	Note:	Not Reported
Level reading date:	1955-09-14	Feet below surface:	139.24
Feet to sea level:	Not Reported	Note:	Not Reported
Level reading date:	1955-09-12	Feet below surface:	139.04
Feet to sea level:	Not Reported	Note:	Not Reported
Level reading date:	1955-09-09	Feet below surface:	138.83
Feet to sea level:	Not Reported	Note:	Not Reported
Level reading date:	1955-09-07	Feet below surface:	138.59
Feet to sea level:	Not Reported	Note:	Not Reported
Level reading date:	1955-09-05	Feet below surface:	138.35
Feet to sea level:	Not Reported	Note:	Not Reported
Level reading date:	1955-09-02	Feet below surface:	137.97
Feet to sea level:	Not Reported	Note:	Not Reported
Level reading date:	1955-08-31	Feet below surface:	137.78
Feet to sea level:	Not Reported	Note:	Not Reported
Level reading date:	1955-08-29	Feet below surface:	137.60
Feet to sea level:	Not Reported	Note:	Not Reported
Level reading date:	1955-08-26	Feet below surface:	137.37
Feet to sea level:	Not Reported	Note:	Not Reported
Level reading date:	1955-08-24	Feet below surface:	137.23
Feet to sea level:	Not Reported	Note:	Not Reported
Level reading date:	1955-08-22	Feet below surface:	137.12
Feet to sea level:	Not Reported	Note:	Not Reported
Level reading date:	1955-08-19	Feet below surface:	136.90
Feet to sea level:	Not Reported	Note:	Not Reported
Level reading date:	1955-08-17	Feet below surface:	136.70
Feet to sea level:	Not Reported	Note:	Not Reported
Level reading date:	1955-08-15	Feet below surface:	136.56
Feet to sea level:	Not Reported	Note:	Not Reported
Level reading date:	1955-08-12	Feet below surface:	136.35
Feet to sea level:	Not Reported	Note:	Not Reported
Level reading date:	1955-08-10	Feet below surface:	136.20
Feet to sea level:	Not Reported	Note:	Not Reported
Level reading date:	1955-08-08	Feet below surface:	136.04
Feet to sea level:	Not Reported	Note:	Not Reported
Level reading date:	1955-08-05	Feet below surface:	135.81
Feet to sea level:	Not Reported	Note:	Not Reported
Level reading date:	1955-08-03	Feet below surface:	135.67
Feet to sea level:	Not Reported	Note:	Not Reported
Level reading date:	1955-08-01	Feet below surface:	135.51
Feet to sea level:	Not Reported	Note:	Not Reported

Level reading date:	1955-07-29	Feet below surface:	135.30
Feet to sea level:	Not Reported	Note:	Not Reported
Level reading date:	1955-07-27	Feet below surface:	135.15
Feet to sea level:	Not Reported	Note:	Not Reported
Level reading date:	1955-07-25	Feet below surface:	134.99
Feet to sea level:	Not Reported	Note:	Not Reported
Level reading date:	1955-07-22	Feet below surface:	134.78
Feet to sea level:	Not Reported	Note:	Not Reported
Level reading date:	1955-07-20	Feet below surface:	134.59
Feet to sea level:	Not Reported	Note:	Not Reported
Level reading date:	1955-07-18	Feet below surface:	134.39
Feet to sea level:	Not Reported	Note:	Not Reported
Level reading date:	1955-07-15	Feet below surface:	134.10
Feet to sea level:	Not Reported	Note:	Not Reported
Level reading date:	1955-07-13	Feet below surface:	133.93
Feet to sea level:	Not Reported	Note:	Not Reported
Level reading date:	1955-07-11	Feet below surface:	133.81
Feet to sea level:	Not Reported	Note:	Not Reported
Level reading date:	1955-07-08	Feet below surface:	133.65
Feet to sea level:	Not Reported	Note:	Not Reported
Level reading date:	1955-07-06	Feet below surface:	133.55
Feet to sea level:	Not Reported	Note:	Not Reported
Level reading date:	1955-07-04	Feet below surface:	133.40
Feet to sea level:	Not Reported	Note:	Not Reported
Level reading date:	1955-07-01	Feet below surface:	133.27
Feet to sea level:	Not Reported	Note:	Not Reported
Level reading date:	1955-06-30	Feet below surface:	133.19
Feet to sea level:	Not Reported	Note:	Not Reported
Level reading date:	1955-06-29	Feet below surface:	133.12
Feet to sea level:	Not Reported	Note:	Not Reported
Level reading date:	1955-06-27	Feet below surface:	133.07
Feet to sea level:	Not Reported	Note:	Not Reported
Level reading date:	1955-06-24	Feet below surface:	132.86
Feet to sea level:	Not Reported	Note:	Not Reported
Level reading date:	1955-06-22	Feet below surface:	132.69
Feet to sea level:	Not Reported	Note:	Not Reported
Level reading date:	1955-06-20	Feet below surface:	132.50
Feet to sea level:	Not Reported	Note:	Not Reported
Level reading date:	1955-06-17	Feet below surface:	132.27
Feet to sea level:	Not Reported	Note:	Not Reported
Level reading date:	1955-06-15	Feet below surface:	132.19
Feet to sea level:	Not Reported	Note:	Not Reported

Level reading date:	1955-06-13	Feet below surface:	132.09
Feet to sea level:	Not Reported	Note:	Not Reported
Level reading date:	1955-06-10	Feet below surface:	131.92
Feet to sea level:	Not Reported	Note:	Not Reported
Level reading date:	1955-06-08	Feet below surface:	131.76
Feet to sea level:	Not Reported	Note:	Not Reported
Level reading date:	1955-06-06	Feet below surface:	131.62
Feet to sea level:	Not Reported	Note:	Not Reported
Level reading date:	1955-06-03	Feet below surface:	131.48
Feet to sea level:	Not Reported	Note:	Not Reported
Level reading date:	1955-06-01	Feet below surface:	131.40
Feet to sea level:	Not Reported	Note:	Not Reported
Level reading date:	1955-05-30	Feet below surface:	131.36
Feet to sea level:	Not Reported	Note:	Not Reported
Level reading date:	1955-05-27	Feet below surface:	131.24
Feet to sea level:	Not Reported	Note:	Not Reported
Level reading date:	1955-05-25	Feet below surface:	131.14
Feet to sea level:	Not Reported	Note:	Not Reported
Level reading date:	1955-05-23	Feet below surface:	131.15
Feet to sea level:	Not Reported	Note:	Not Reported
Level reading date:	1955-05-20	Feet below surface:	131.05
Feet to sea level:	Not Reported	Note:	Not Reported
Level reading date:	1955-05-18	Feet below surface:	130.90
Feet to sea level:	Not Reported	Note:	Not Reported
Level reading date:	1955-05-17	Feet below surface:	130.87
Feet to sea level:	Not Reported	Note:	Not Reported
Level reading date:	1955-05-16	Feet below surface:	130.85
Feet to sea level:	Not Reported	Note:	Not Reported
Level reading date:	1955-05-13	Feet below surface:	130.84
Feet to sea level:	Not Reported	Note:	Not Reported
Level reading date:	1955-05-11	Feet below surface:	130.88
Feet to sea level:	Not Reported	Note:	Not Reported
Level reading date:	1955-05-09	Feet below surface:	130.92
Feet to sea level:	Not Reported	Note:	Not Reported
Level reading date:	1955-05-06	Feet below surface:	131.03
Feet to sea level:	Not Reported	Note:	Not Reported
Level reading date:	1955-05-04	Feet below surface:	131.03
Feet to sea level:	Not Reported	Note:	Not Reported
Level reading date:	1955-05-02	Feet below surface:	131.14
Feet to sea level:	Not Reported	Note:	Not Reported
Level reading date:	1955-04-29	Feet below surface:	131.15
Feet to sea level:	Not Reported	Note:	Not Reported

Level reading date:	1955-04-27	Feet below surface:	131.17
Feet to sea level:	Not Reported	Note:	Not Reported
Level reading date:	1955-04-25	Feet below surface:	131.25
Feet to sea level:	Not Reported	Note:	Not Reported
Level reading date:	1955-04-22	Feet below surface:	131.34
Feet to sea level:	Not Reported	Note:	Not Reported
Level reading date:	1955-04-20	Feet below surface:	131.28
Feet to sea level:	Not Reported	Note:	Not Reported
Level reading date:	1955-04-18	Feet below surface:	131.25
Feet to sea level:	Not Reported	Note:	Not Reported
Level reading date:	1955-04-15	Feet below surface:	131.14
Feet to sea level:	Not Reported	Note:	Not Reported
Level reading date:	1955-04-13	Feet below surface:	131.08
Feet to sea level:	Not Reported	Note:	Not Reported
Level reading date:	1955-04-11	Feet below surface:	131.03
Feet to sea level:	Not Reported	Note:	Not Reported
Level reading date:	1955-04-08	Feet below surface:	130.97
Feet to sea level:	Not Reported	Note:	Not Reported
Level reading date:	1955-04-06	Feet below surface:	130.94
Feet to sea level:	Not Reported	Note:	Not Reported
Level reading date:	1955-04-04	Feet below surface:	130.90
Feet to sea level:	Not Reported	Note:	Not Reported
Level reading date:	1955-04-01	Feet below surface:	130.82
Feet to sea level:	Not Reported	Note:	Not Reported
Level reading date:	1955-03-30	Feet below surface:	130.83
Feet to sea level:	Not Reported	Note:	Not Reported
Level reading date:	1955-03-28	Feet below surface:	130.82
Feet to sea level:	Not Reported	Note:	Not Reported
Level reading date:	1955-03-25	Feet below surface:	130.76
Feet to sea level:	Not Reported	Note:	Not Reported
Level reading date:	1955-03-23	Feet below surface:	130.74
Feet to sea level:	Not Reported	Note:	Not Reported
Level reading date:	1955-03-21	Feet below surface:	130.90
Feet to sea level:	Not Reported	Note:	Not Reported
Level reading date:	1955-03-18	Feet below surface:	130.80
Feet to sea level:	Not Reported	Note:	Not Reported
Level reading date:	1955-03-16	Feet below surface:	130.87
Feet to sea level:	Not Reported	Note:	Not Reported
Level reading date:	1955-03-15	Feet below surface:	130.88
Feet to sea level:	Not Reported	Note:	Not Reported
Level reading date:	1955-03-14	Feet below surface:	130.91
Feet to sea level:	Not Reported	Note:	Not Reported

Level reading date:	1955-03-11	Feet below surface:	131.03
Feet to sea level:	Not Reported	Note:	Not Reported
Level reading date:	1955-03-09	Feet below surface:	131.03
Feet to sea level:	Not Reported	Note:	Not Reported
Level reading date:	1955-03-07	Feet below surface:	131.03
Feet to sea level:	Not Reported	Note:	Not Reported
Level reading date:	1955-03-04	Feet below surface:	131.05
Feet to sea level:	Not Reported	Note:	Not Reported
Level reading date:	1955-03-02	Feet below surface:	131.09
Feet to sea level:	Not Reported	Note:	Not Reported
Level reading date:	1955-03-01	Feet below surface:	131.13
Feet to sea level:	Not Reported	Note:	Not Reported
Level reading date:	1955-02-28	Feet below surface:	131.18
Feet to sea level:	Not Reported	Note:	Not Reported
Level reading date:	1955-02-25	Feet below surface:	131.18
Feet to sea level:	Not Reported	Note:	Not Reported
Level reading date:	1955-02-23	Feet below surface:	131.23
Feet to sea level:	Not Reported	Note:	Not Reported
Level reading date:	1955-02-21	Feet below surface:	131.26
Feet to sea level:	Not Reported	Note:	Not Reported
Level reading date:	1955-02-18	Feet below surface:	131.27
Feet to sea level:	Not Reported	Note:	Not Reported
Level reading date:	1955-02-16	Feet below surface:	131.28
Feet to sea level:	Not Reported	Note:	Not Reported
Level reading date:	1955-02-15	Feet below surface:	131.24
Feet to sea level:	Not Reported	Note:	Not Reported
Level reading date:	1955-02-14	Feet below surface:	131.36
Feet to sea level:	Not Reported	Note:	Not Reported
Level reading date:	1955-02-11	Feet below surface:	131.33
Feet to sea level:	Not Reported	Note:	Not Reported
Level reading date:	1955-02-09	Feet below surface:	131.24
Feet to sea level:	Not Reported	Note:	Not Reported
Level reading date:	1955-02-07	Feet below surface:	131.30
Feet to sea level:	Not Reported	Note:	Not Reported
Level reading date:	1955-02-04	Feet below surface:	131.30
Feet to sea level:	Not Reported	Note:	Not Reported
Level reading date:	1955-02-02	Feet below surface:	131.32
Feet to sea level:	Not Reported	Note:	Not Reported
Level reading date:	1955-01-31	Feet below surface:	131.35
Feet to sea level:	Not Reported	Note:	Not Reported
Level reading date:	1955-01-28	Feet below surface:	131.35
Feet to sea level:	Not Reported	Note:	Not Reported

Level reading date:	1955-01-26	Feet below surface:	131.40
Feet to sea level:	Not Reported	Note:	Not Reported
Level reading date:	1955-01-24	Feet below surface:	131.40
Feet to sea level:	Not Reported	Note:	Not Reported
Level reading date:	1955-01-21	Feet below surface:	131.48
Feet to sea level:	Not Reported	Note:	Not Reported
Level reading date:	1955-01-19	Feet below surface:	131.50
Feet to sea level:	Not Reported	Note:	Not Reported
Level reading date:	1955-01-17	Feet below surface:	131.60
Feet to sea level:	Not Reported	Note:	Not Reported
Level reading date:	1955-01-12	Feet below surface:	131.62
Feet to sea level:	Not Reported	Note:	Not Reported
Level reading date:	1955-01-10	Feet below surface:	131.55
Feet to sea level:	Not Reported	Note:	Not Reported
Level reading date:	1955-01-07	Feet below surface:	131.64
Feet to sea level:	Not Reported	Note:	Not Reported
Level reading date:	1955-01-05	Feet below surface:	131.68
Feet to sea level:	Not Reported	Note:	Not Reported
Level reading date:	1955-01-03	Feet below surface:	131.75
Feet to sea level:	Not Reported	Note:	Not Reported
Level reading date:	1954-12-31	Feet below surface:	131.78
Feet to sea level:	Not Reported	Note:	Not Reported
Level reading date:	1954-12-29	Feet below surface:	131.74
Feet to sea level:	Not Reported	Note:	Not Reported
Level reading date:	1954-12-27	Feet below surface:	131.90
Feet to sea level:	Not Reported	Note:	Not Reported
Level reading date:	1954-12-24	Feet below surface:	131.85
Feet to sea level:	Not Reported	Note:	Not Reported
Level reading date:	1954-12-22	Feet below surface:	131.87
Feet to sea level:	Not Reported	Note:	Not Reported
Level reading date:	1954-12-20	Feet below surface:	132.00
Feet to sea level:	Not Reported	Note:	Not Reported
Level reading date:	1954-12-17	Feet below surface:	132.08
Feet to sea level:	Not Reported	Note:	Not Reported
Level reading date:	1954-12-16	Feet below surface:	132.10
Feet to sea level:	Not Reported	Note:	Not Reported
Level reading date:	1954-12-15	Feet below surface:	132.14
Feet to sea level:	Not Reported	Note:	Not Reported
Level reading date:	1954-12-13	Feet below surface:	132.32
Feet to sea level:	Not Reported	Note:	Not Reported
Level reading date:	1954-12-10	Feet below surface:	132.48
Feet to sea level:	Not Reported	Note:	Not Reported

Level reading date:	1954-12-08	Feet below surface:	132.57
Feet to sea level:	Not Reported	Note:	Not Reported
Level reading date:	1954-12-06	Feet below surface:	132.71
Feet to sea level:	Not Reported	Note:	Not Reported
Level reading date:	1954-12-03	Feet below surface:	132.90
Feet to sea level:	Not Reported	Note:	Not Reported
Level reading date:	1954-12-01	Feet below surface:	132.96
Feet to sea level:	Not Reported	Note:	Not Reported
Level reading date:	1954-11-30	Feet below surface:	133.02
Feet to sea level:	Not Reported	Note:	Not Reported
Level reading date:	1954-11-29	Feet below surface:	133.04
Feet to sea level:	Not Reported	Note:	Not Reported
Level reading date:	1954-11-26	Feet below surface:	133.21
Feet to sea level:	Not Reported	Note:	Not Reported
Level reading date:	1954-11-24	Feet below surface:	133.29
Feet to sea level:	Not Reported	Note:	Not Reported
Level reading date:	1954-11-22	Feet below surface:	133.36
Feet to sea level:	Not Reported	Note:	Not Reported
Level reading date:	1954-11-19	Feet below surface:	133.44
Feet to sea level:	Not Reported	Note:	Not Reported
Level reading date:	1954-11-17	Feet below surface:	133.55
Feet to sea level:	Not Reported	Note:	Not Reported
Level reading date:	1954-11-15	Feet below surface:	133.64
Feet to sea level:	Not Reported	Note:	Not Reported
Level reading date:	1954-11-12	Feet below surface:	133.75
Feet to sea level:	Not Reported	Note:	Not Reported
Level reading date:	1954-11-10	Feet below surface:	133.76
Feet to sea level:	Not Reported	Note:	Not Reported
Level reading date:	1954-11-08	Feet below surface:	133.72
Feet to sea level:	Not Reported	Note:	Not Reported
Level reading date:	1954-11-05	Feet below surface:	133.60
Feet to sea level:	Not Reported	Note:	Not Reported
Level reading date:	1954-11-03	Feet below surface:	133.49
Feet to sea level:	Not Reported	Note:	Not Reported
Level reading date:	1954-11-01	Feet below surface:	133.50
Feet to sea level:	Not Reported	Note:	Not Reported
Level reading date:	1954-10-29	Feet below surface:	133.43
Feet to sea level:	Not Reported	Note:	Not Reported
Level reading date:	1954-10-27	Feet below surface:	133.35
Feet to sea level:	Not Reported	Note:	Not Reported
Level reading date:	1954-10-25	Feet below surface:	132.25
Feet to sea level:	Not Reported	Note:	Not Reported

Level reading date:	1954-10-22	Feet below surface:	133.16
Feet to sea level:	Not Reported	Note:	Not Reported
Level reading date:	1954-10-20	Feet below surface:	133.04
Feet to sea level:	Not Reported	Note:	Not Reported
Level reading date:	1954-10-18	Feet below surface:	133.03
Feet to sea level:	Not Reported	Note:	Not Reported
Level reading date:	1954-10-15	Feet below surface:	132.88
Feet to sea level:	Not Reported	Note:	Not Reported
Level reading date:	1954-10-14	Feet below surface:	132.85
Feet to sea level:	Not Reported	Note:	Not Reported
Level reading date:	1954-10-13	Feet below surface:	132.82
Feet to sea level:	Not Reported	Note:	Not Reported
Level reading date:	1954-10-11	Feet below surface:	132.83
Feet to sea level:	Not Reported	Note:	Not Reported
Level reading date:	1954-10-08	Feet below surface:	132.81
Feet to sea level:	Not Reported	Note:	Not Reported
Level reading date:	1954-10-06	Feet below surface:	132.76
Feet to sea level:	Not Reported	Note:	Not Reported
Level reading date:	1954-10-04	Feet below surface:	132.76
Feet to sea level:	Not Reported	Note:	Not Reported
Level reading date:	1954-10-01	Feet below surface:	132.78
Feet to sea level:	Not Reported	Note:	Not Reported
Level reading date:	1954-09-27	Feet below surface:	132.75
Feet to sea level:	Not Reported	Note:	Not Reported
Level reading date:	1954-09-24	Feet below surface:	132.73
Feet to sea level:	Not Reported	Note:	Not Reported
Level reading date:	1954-09-22	Feet below surface:	132.70
Feet to sea level:	Not Reported	Note:	Not Reported
Level reading date:	1954-09-20	Feet below surface:	132.65
Feet to sea level:	Not Reported	Note:	Not Reported
Level reading date:	1954-09-17	Feet below surface:	132.63
Feet to sea level:	Not Reported	Note:	Not Reported
Level reading date:	1954-09-15	Feet below surface:	132.60
Feet to sea level:	Not Reported	Note:	Not Reported
Level reading date:	1954-09-13	Feet below surface:	132.58
Feet to sea level:	Not Reported	Note:	Not Reported
Level reading date:	1954-09-10	Feet below surface:	132.52
Feet to sea level:	Not Reported	Note:	Not Reported
Level reading date:	1954-09-08	Feet below surface:	132.53
Feet to sea level:	Not Reported	Note:	Not Reported
Level reading date:	1954-09-06	Feet below surface:	132.52
Feet to sea level:	Not Reported	Note:	Not Reported

Level reading date:	1954-09-03	Feet below surface:	132.42
Feet to sea level:	Not Reported	Note:	Not Reported
Level reading date:	1954-09-01	Feet below surface:	132.38
Feet to sea level:	Not Reported	Note:	Not Reported
Level reading date:	1954-08-30	Feet below surface:	132.20
Feet to sea level:	Not Reported	Note:	Not Reported
Level reading date:	1954-08-27	Feet below surface:	132.17
Feet to sea level:	Not Reported	Note:	Not Reported
Level reading date:	1954-08-25	Feet below surface:	132.10
Feet to sea level:	Not Reported	Note:	Not Reported
Level reading date:	1954-08-23	Feet below surface:	132.05
Feet to sea level:	Not Reported	Note:	Not Reported
Level reading date:	1954-08-20	Feet below surface:	131.88
Feet to sea level:	Not Reported	Note:	Not Reported
Level reading date:	1954-08-18	Feet below surface:	131.80
Feet to sea level:	Not Reported	Note:	Not Reported
Level reading date:	1954-08-16	Feet below surface:	131.68
Feet to sea level:	Not Reported	Note:	Not Reported
Level reading date:	1954-08-13	Feet below surface:	131.50
Feet to sea level:	Not Reported	Note:	Not Reported
Level reading date:	1954-08-11	Feet below surface:	131.38
Feet to sea level:	Not Reported	Note:	Not Reported
Level reading date:	1954-08-10	Feet below surface:	131.28
Feet to sea level:	Not Reported	Note:	Not Reported
Level reading date:	1954-08-06	Feet below surface:	130.95
Feet to sea level:	Not Reported	Note:	Not Reported
Level reading date:	1954-08-04	Feet below surface:	130.77
Feet to sea level:	Not Reported	Note:	Not Reported
Level reading date:	1954-08-02	Feet below surface:	130.53
Feet to sea level:	Not Reported	Note:	Not Reported
Level reading date:	1954-07-30	Feet below surface:	130.20
Feet to sea level:	Not Reported	Note:	Not Reported
Level reading date:	1954-07-28	Feet below surface:	129.94
Feet to sea level:	Not Reported	Note:	Not Reported
Level reading date:	1954-07-26	Feet below surface:	129.77
Feet to sea level:	Not Reported	Note:	Not Reported
Level reading date:	1954-07-23	Feet below surface:	129.50
Feet to sea level:	Not Reported	Note:	Not Reported
Level reading date:	1954-07-21	Feet below surface:	129.25
Feet to sea level:	Not Reported	Note:	Not Reported
Level reading date:	1954-07-19	Feet below surface:	128.96
Feet to sea level:	Not Reported	Note:	Not Reported

Level reading date:	1954-07-16	Feet below surface:	128.66
Feet to sea level:	Not Reported	Note:	Not Reported
Level reading date:	1954-07-15	Feet below surface:	128.53
Feet to sea level:	Not Reported	Note:	Not Reported
Level reading date:	1954-07-14	Feet below surface:	128.38
Feet to sea level:	Not Reported	Note:	Not Reported
Level reading date:	1954-07-12	Feet below surface:	128.14
Feet to sea level:	Not Reported	Note:	Not Reported
Level reading date:	1954-07-10	Feet below surface:	127.90
Feet to sea level:	Not Reported	Note:	Not Reported
Level reading date:	1954-07-07	Feet below surface:	127.58
Feet to sea level:	Not Reported	Note:	Not Reported
Level reading date:	1954-07-05	Feet below surface:	127.32
Feet to sea level:	Not Reported	Note:	Not Reported
Level reading date:	1954-07-02	Feet below surface:	127.02
Feet to sea level:	Not Reported	Note:	Not Reported
Level reading date:	1954-06-30	Feet below surface:	126.86
Feet to sea level:	Not Reported	Note:	Not Reported
Level reading date:	1954-06-28	Feet below surface:	126.68
Feet to sea level:	Not Reported	Note:	Not Reported
Level reading date:	1954-06-25	Feet below surface:	126.47
Feet to sea level:	Not Reported	Note:	Not Reported
Level reading date:	1954-06-23	Feet below surface:	126.30
Feet to sea level:	Not Reported	Note:	Not Reported
Level reading date:	1954-06-21	Feet below surface:	126.12
Feet to sea level:	Not Reported	Note:	Not Reported
Level reading date:	1954-06-18	Feet below surface:	125.88
Feet to sea level:	Not Reported	Note:	Not Reported
Level reading date:	1954-06-16	Feet below surface:	125.80
Feet to sea level:	Not Reported	Note:	Not Reported
Level reading date:	1954-06-14	Feet below surface:	125.68
Feet to sea level:	Not Reported	Note:	Not Reported
Level reading date:	1954-06-11	Feet below surface:	125.52
Feet to sea level:	Not Reported	Note:	Not Reported
Level reading date:	1954-06-09	Feet below surface:	125.46
Feet to sea level:	Not Reported	Note:	Not Reported
Level reading date:	1954-06-07	Feet below surface:	125.34
Feet to sea level:	Not Reported	Note:	Not Reported
Level reading date:	1954-06-04	Feet below surface:	125.25
Feet to sea level:	Not Reported	Note:	Not Reported
Level reading date:	1954-06-02	Feet below surface:	125.19
Feet to sea level:	Not Reported	Note:	Not Reported

Level reading date:	1954-06-01	Feet below surface:	125.17
Feet to sea level:	Not Reported	Note:	Not Reported
Level reading date:	1954-05-31	Feet below surface:	125.20
Feet to sea level:	Not Reported	Note:	Not Reported
Level reading date:	1954-05-28	Feet below surface:	125.25
Feet to sea level:	Not Reported	Note:	Not Reported
Level reading date:	1954-05-26	Feet below surface:	125.35
Feet to sea level:	Not Reported	Note:	Not Reported
Level reading date:	1954-05-24	Feet below surface:	125.45
Feet to sea level:	Not Reported	Note:	Not Reported
Level reading date:	1954-05-21	Feet below surface:	125.68
Feet to sea level:	Not Reported	Note:	Not Reported
Level reading date:	1954-05-19	Feet below surface:	125.89
Feet to sea level:	Not Reported	Note:	Not Reported
Level reading date:	1954-05-17	Feet below surface:	126.16
Feet to sea level:	Not Reported	Note:	Not Reported
Level reading date:	1954-05-14	Feet below surface:	126.68
Feet to sea level:	Not Reported	Note:	Not Reported
Level reading date:	1954-05-12	Feet below surface:	126.90
Feet to sea level:	Not Reported	Note:	Not Reported
Level reading date:	1954-05-10	Feet below surface:	127.28
Feet to sea level:	Not Reported	Note:	Not Reported
Level reading date:	1954-05-07	Feet below surface:	127.77
Feet to sea level:	Not Reported	Note:	Not Reported
Level reading date:	1954-05-05	Feet below surface:	128.14
Feet to sea level:	Not Reported	Note:	Not Reported
Level reading date:	1954-05-03	Feet below surface:	128.55
Feet to sea level:	Not Reported	Note:	Not Reported
Level reading date:	1954-04-30	Feet below surface:	129.42
Feet to sea level:	Not Reported	Note:	Not Reported
Level reading date:	1954-04-28	Feet below surface:	129.99
Feet to sea level:	Not Reported	Note:	Not Reported
Level reading date:	1954-04-26	Feet below surface:	130.64
Feet to sea level:	Not Reported	Note:	Not Reported
Level reading date:	1954-04-23	Feet below surface:	131.37
Feet to sea level:	Not Reported	Note:	Not Reported
Level reading date:	1954-04-21	Feet below surface:	131.62
Feet to sea level:	Not Reported	Note:	Not Reported
Level reading date:	1954-04-20	Feet below surface:	131.81
Feet to sea level:	Not Reported	Note:	Not Reported
Level reading date:	1954-04-16	Feet below surface:	131.95
Feet to sea level:	Not Reported	Note:	Not Reported

Level reading date:	1954-04-15	Feet below surface:	131.95
Feet to sea level:	Not Reported	Note:	Not Reported
Level reading date:	1954-04-14	Feet below surface:	132.00
Feet to sea level:	Not Reported	Note:	Not Reported
Level reading date:	1954-04-12	Feet below surface:	132.05
Feet to sea level:	Not Reported	Note:	Not Reported
Level reading date:	1954-04-09	Feet below surface:	132.12
Feet to sea level:	Not Reported	Note:	Not Reported
Level reading date:	1954-04-07	Feet below surface:	132.19
Feet to sea level:	Not Reported	Note:	Not Reported
Level reading date:	1954-04-05	Feet below surface:	132.31
Feet to sea level:	Not Reported	Note:	Not Reported
Level reading date:	1954-04-02	Feet below surface:	132.38
Feet to sea level:	Not Reported	Note:	Not Reported
Level reading date:	1954-03-31	Feet below surface:	132.40
Feet to sea level:	Not Reported	Note:	Not Reported
Level reading date:	1954-03-30	Feet below surface:	132.43
Feet to sea level:	Not Reported	Note:	Not Reported
Level reading date:	1954-03-29	Feet below surface:	132.49
Feet to sea level:	Not Reported	Note:	Not Reported
Level reading date:	1954-03-26	Feet below surface:	132.63
Feet to sea level:	Not Reported	Note:	Not Reported
Level reading date:	1954-03-24	Feet below surface:	132.63
Feet to sea level:	Not Reported	Note:	Not Reported
Level reading date:	1954-03-22	Feet below surface:	132.63
Feet to sea level:	Not Reported	Note:	Not Reported
Level reading date:	1954-03-19	Feet below surface:	132.78
Feet to sea level:	Not Reported	Note:	Not Reported
Level reading date:	1954-03-17	Feet below surface:	132.86
Feet to sea level:	Not Reported	Note:	Not Reported
Level reading date:	1954-03-16	Feet below surface:	132.87
Feet to sea level:	Not Reported	Note:	Not Reported
Level reading date:	1954-03-15	Feet below surface:	132.85
Feet to sea level:	Not Reported	Note:	Not Reported
Level reading date:	1954-03-12	Feet below surface:	132.82
Feet to sea level:	Not Reported	Note:	Not Reported
Level reading date:	1954-03-10	Feet below surface:	132.82
Feet to sea level:	Not Reported	Note:	Not Reported
Level reading date:	1954-03-08	Feet below surface:	132.86
Feet to sea level:	Not Reported	Note:	Not Reported
Level reading date:	1954-03-05	Feet below surface:	132.94
Feet to sea level:	Not Reported	Note:	Not Reported

Level reading date:	1954-03-03	Feet below surface:	132.96
Feet to sea level:	Not Reported	Note:	Not Reported
Level reading date:	1954-03-01	Feet below surface:	133.00
Feet to sea level:	Not Reported	Note:	Not Reported
Level reading date:	1954-02-26	Feet below surface:	133.06
Feet to sea level:	Not Reported	Note:	Not Reported
Level reading date:	1954-02-24	Feet below surface:	133.08
Feet to sea level:	Not Reported	Note:	Not Reported
Level reading date:	1954-02-22	Feet below surface:	133.13
Feet to sea level:	Not Reported	Note:	Not Reported
Level reading date:	1954-02-18	Feet below surface:	133.32
Feet to sea level:	Not Reported	Note:	Not Reported
Level reading date:	1954-02-17	Feet below surface:	133.36
Feet to sea level:	Not Reported	Note:	Not Reported
Level reading date:	1954-02-15	Feet below surface:	133.43
Feet to sea level:	Not Reported	Note:	Not Reported
Level reading date:	1954-02-12	Feet below surface:	133.52
Feet to sea level:	Not Reported	Note:	Not Reported
Level reading date:	1954-02-10	Feet below surface:	133.60
Feet to sea level:	Not Reported	Note:	Not Reported
Level reading date:	1954-02-08	Feet below surface:	133.57
Feet to sea level:	Not Reported	Note:	Not Reported
Level reading date:	1954-02-05	Feet below surface:	133.58
Feet to sea level:	Not Reported	Note:	Not Reported
Level reading date:	1954-02-03	Feet below surface:	133.62
Feet to sea level:	Not Reported	Note:	Not Reported
Level reading date:	1954-02-01	Feet below surface:	133.66
Feet to sea level:	Not Reported	Note:	Not Reported
Level reading date:	1954-01-30	Feet below surface:	133.66
Feet to sea level:	Not Reported	Note:	Not Reported
Level reading date:	1954-01-29	Feet below surface:	133.72
Feet to sea level:	Not Reported	Note:	Not Reported
Level reading date:	1954-01-27	Feet below surface:	133.75
Feet to sea level:	Not Reported	Note:	Not Reported
Level reading date:	1954-01-25	Feet below surface:	133.83
Feet to sea level:	Not Reported	Note:	Not Reported
Level reading date:	1954-01-22	Feet below surface:	133.88
Feet to sea level:	Not Reported	Note:	Not Reported
Level reading date:	1954-01-20	Feet below surface:	133.94
Feet to sea level:	Not Reported	Note:	Not Reported
Level reading date:	1954-01-18	Feet below surface:	133.94
Feet to sea level:	Not Reported	Note:	Not Reported

Level reading date:	1954-01-15	Feet below surface:	134.14
Feet to sea level:	Not Reported	Note:	Not Reported
Level reading date:	1954-01-14	Feet below surface:	134.14
Feet to sea level:	Not Reported	Note:	Not Reported
Level reading date:	1954-01-13	Feet below surface:	134.06
Feet to sea level:	Not Reported	Note:	Not Reported
Level reading date:	1954-01-11	Feet below surface:	134.03
Feet to sea level:	Not Reported	Note:	Not Reported
Level reading date:	1954-01-08	Feet below surface:	133.94
Feet to sea level:	Not Reported	Note:	Not Reported
Level reading date:	1954-01-06	Feet below surface:	133.85
Feet to sea level:	Not Reported	Note:	Not Reported
Level reading date:	1954-01-04	Feet below surface:	133.87
Feet to sea level:	Not Reported	Note:	Not Reported
Level reading date:	1954-01-01	Feet below surface:	133.74
Feet to sea level:	Not Reported	Note:	Not Reported
Level reading date:	1953-12-30	Feet below surface:	133.80
Feet to sea level:	Not Reported	Note:	Not Reported
Level reading date:	1953-12-28	Feet below surface:	133.67
Feet to sea level:	Not Reported	Note:	Not Reported
Level reading date:	1953-12-25	Feet below surface:	133.73
Feet to sea level:	Not Reported	Note:	Not Reported
Level reading date:	1953-12-23	Feet below surface:	133.66
Feet to sea level:	Not Reported	Note:	Not Reported
Level reading date:	1953-12-21	Feet below surface:	133.60
Feet to sea level:	Not Reported	Note:	Not Reported
Level reading date:	1953-12-18	Feet below surface:	133.55
Feet to sea level:	Not Reported	Note:	Not Reported
Level reading date:	1953-12-16	Feet below surface:	133.47
Feet to sea level:	Not Reported	Note:	Not Reported
Level reading date:	1953-12-15	Feet below surface:	133.46
Feet to sea level:	Not Reported	Note:	Not Reported
Level reading date:	1953-12-14	Feet below surface:	133.45
Feet to sea level:	Not Reported	Note:	Not Reported
Level reading date:	1953-12-11	Feet below surface:	133.44
Feet to sea level:	Not Reported	Note:	Not Reported
Level reading date:	1953-12-09	Feet below surface:	133.39
Feet to sea level:	Not Reported	Note:	Not Reported
Level reading date:	1953-12-07	Feet below surface:	133.40
Feet to sea level:	Not Reported	Note:	Not Reported
Level reading date:	1953-12-04	Feet below surface:	133.41
Feet to sea level:	Not Reported	Note:	Not Reported

Level reading date:	1953-12-02	Feet below surface:	133.45
Feet to sea level:	Not Reported	Note:	Not Reported
Level reading date:	1953-12-01	Feet below surface:	133.43
Feet to sea level:	Not Reported	Note:	Not Reported
Level reading date:	1953-11-30	Feet below surface:	133.48
Feet to sea level:	Not Reported	Note:	Not Reported
Level reading date:	1953-11-27	Feet below surface:	133.48
Feet to sea level:	Not Reported	Note:	Not Reported
Level reading date:	1953-11-25	Feet below surface:	133.40
Feet to sea level:	Not Reported	Note:	Not Reported
Level reading date:	1953-11-23	Feet below surface:	133.49
Feet to sea level:	Not Reported	Note:	Not Reported
Level reading date:	1953-11-20	Feet below surface:	133.53
Feet to sea level:	Not Reported	Note:	Not Reported
Level reading date:	1953-11-18	Feet below surface:	133.65
Feet to sea level:	Not Reported	Note:	Not Reported
Level reading date:	1953-11-16	Feet below surface:	133.62
Feet to sea level:	Not Reported	Note:	Not Reported
Level reading date:	1953-11-13	Feet below surface:	133.63
Feet to sea level:	Not Reported	Note:	Not Reported
Level reading date:	1953-11-11	Feet below surface:	133.55
Feet to sea level:	Not Reported	Note:	Not Reported
Level reading date:	1953-11-09	Feet below surface:	133.47
Feet to sea level:	Not Reported	Note:	Not Reported
Level reading date:	1953-11-06	Feet below surface:	133.38
Feet to sea level:	Not Reported	Note:	Not Reported
Level reading date:	1953-11-04	Feet below surface:	133.32
Feet to sea level:	Not Reported	Note:	Not Reported
Level reading date:	1953-11-02	Feet below surface:	133.32
Feet to sea level:	Not Reported	Note:	Not Reported
Level reading date:	1953-10-30	Feet below surface:	133.23
Feet to sea level:	Not Reported	Note:	Not Reported
Level reading date:	1953-10-29	Feet below surface:	133.18
Feet to sea level:	Not Reported	Note:	Not Reported
Level reading date:	1953-10-28	Feet below surface:	133.13
Feet to sea level:	Not Reported	Note:	Not Reported
Level reading date:	1953-10-26	Feet below surface:	133.05
Feet to sea level:	Not Reported	Note:	Not Reported
Level reading date:	1953-10-23	Feet below surface:	133.04
Feet to sea level:	Not Reported	Note:	Not Reported
Level reading date:	1953-10-21	Feet below surface:	132.85
Feet to sea level:	Not Reported	Note:	Not Reported

Level reading date:	1953-10-19	Feet below surface:	132.79
Feet to sea level:	Not Reported	Note:	Not Reported
Level reading date:	1953-10-16	Feet below surface:	132.65
Feet to sea level:	Not Reported	Note:	Not Reported
Level reading date:	1953-10-15	Feet below surface:	132.64
Feet to sea level:	Not Reported	Note:	Not Reported
Level reading date:	1953-10-14	Feet below surface:	132.57
Feet to sea level:	Not Reported	Note:	Not Reported
Level reading date:	1953-10-12	Feet below surface:	132.45
Feet to sea level:	Not Reported	Note:	Not Reported
Level reading date:	1953-10-09	Feet below surface:	132.19
Feet to sea level:	Not Reported	Note:	Not Reported
Level reading date:	1953-10-07	Feet below surface:	132.01
Feet to sea level:	Not Reported	Note:	Not Reported
Level reading date:	1953-10-05	Feet below surface:	131.79
Feet to sea level:	Not Reported	Note:	Not Reported
Level reading date:	1953-10-02	Feet below surface:	131.63
Feet to sea level:	Not Reported	Note:	Not Reported
Level reading date:	1953-09-30	Feet below surface:	131.44
Feet to sea level:	Not Reported	Note:	Not Reported
Level reading date:	1953-09-28	Feet below surface:	131.48
Feet to sea level:	Not Reported	Note:	Not Reported
Level reading date:	1953-09-25	Feet below surface:	131.12
Feet to sea level:	Not Reported	Note:	Not Reported
Level reading date:	1953-09-23	Feet below surface:	131.00
Feet to sea level:	Not Reported	Note:	Not Reported
Level reading date:	1953-09-21	Feet below surface:	130.88
Feet to sea level:	Not Reported	Note:	Not Reported
Level reading date:	1953-09-18	Feet below surface:	130.68
Feet to sea level:	Not Reported	Note:	Not Reported
Level reading date:	1953-09-16	Feet below surface:	130.52
Feet to sea level:	Not Reported	Note:	Not Reported
Level reading date:	1953-09-14	Feet below surface:	130.37
Feet to sea level:	Not Reported	Note:	Not Reported
Level reading date:	1953-09-11	Feet below surface:	130.10
Feet to sea level:	Not Reported	Note:	Not Reported
Level reading date:	1953-09-09	Feet below surface:	129.94
Feet to sea level:	Not Reported	Note:	Not Reported
Level reading date:	1953-09-07	Feet below surface:	129.77
Feet to sea level:	Not Reported	Note:	Not Reported
Level reading date:	1953-09-04	Feet below surface:	129.56
Feet to sea level:	Not Reported	Note:	Not Reported

Level reading date:	1953-09-02	Feet below surface:	129.44
Feet to sea level:	Not Reported	Note:	Not Reported
Level reading date:	1953-08-31	Feet below surface:	129.29
Feet to sea level:	Not Reported	Note:	Not Reported
Level reading date:	1953-08-28	Feet below surface:	129.05
Feet to sea level:	Not Reported	Note:	Not Reported
Level reading date:	1953-08-26	Feet below surface:	128.84
Feet to sea level:	Not Reported	Note:	Not Reported
Level reading date:	1953-08-24	Feet below surface:	128.60
Feet to sea level:	Not Reported	Note:	Not Reported
Level reading date:	1953-08-21	Feet below surface:	128.35
Feet to sea level:	Not Reported	Note:	Not Reported
Level reading date:	1953-08-19	Feet below surface:	128.14
Feet to sea level:	Not Reported	Note:	Not Reported
Level reading date:	1953-08-17	Feet below surface:	127.96
Feet to sea level:	Not Reported	Note:	Not Reported
Level reading date:	1953-08-15	Feet below surface:	127.83
Feet to sea level:	Not Reported	Note:	Not Reported
Level reading date:	1953-08-14	Feet below surface:	127.70
Feet to sea level:	Not Reported	Note:	Not Reported
Level reading date:	1953-08-12	Feet below surface:	127.52
Feet to sea level:	Not Reported	Note:	Not Reported
Level reading date:	1953-08-10	Feet below surface:	127.36
Feet to sea level:	Not Reported	Note:	Not Reported
Level reading date:	1953-08-07	Feet below surface:	127.08
Feet to sea level:	Not Reported	Note:	Not Reported
Level reading date:	1953-08-05	Feet below surface:	126.89
Feet to sea level:	Not Reported	Note:	Not Reported
Level reading date:	1953-08-03	Feet below surface:	126.70
Feet to sea level:	Not Reported	Note:	Not Reported
Level reading date:	1953-07-31	Feet below surface:	126.46
Feet to sea level:	Not Reported	Note:	Not Reported
Level reading date:	1953-07-29	Feet below surface:	126.23
Feet to sea level:	Not Reported	Note:	Not Reported
Level reading date:	1953-07-27	Feet below surface:	126.04
Feet to sea level:	Not Reported	Note:	Not Reported
Level reading date:	1953-07-24	Feet below surface:	125.69
Feet to sea level:	Not Reported	Note:	Not Reported
Level reading date:	1953-07-22	Feet below surface:	125.47
Feet to sea level:	Not Reported	Note:	Not Reported
Level reading date:	1953-07-20	Feet below surface:	125.20
Feet to sea level:	Not Reported	Note:	Not Reported

Level reading date:	1953-07-18	Feet below surface:	123.70
Feet to sea level:	Not Reported	Note:	Not Reported
Level reading date:	1953-07-17	Feet below surface:	124.90
Feet to sea level:	Not Reported	Note:	Not Reported
Level reading date:	1953-07-15	Feet below surface:	126.65
Feet to sea level:	Not Reported	Note:	Not Reported
Level reading date:	1953-07-13	Feet below surface:	124.33
Feet to sea level:	Not Reported	Note:	Not Reported
Level reading date:	1953-07-10	Feet below surface:	123.94
Feet to sea level:	Not Reported	Note:	Not Reported
Level reading date:	1953-07-06	Feet below surface:	123.44
Feet to sea level:	Not Reported	Note:	Not Reported
Level reading date:	1953-07-03	Feet below surface:	123.09
Feet to sea level:	Not Reported	Note:	Not Reported
Level reading date:	1953-07-02	Feet below surface:	123.00
Feet to sea level:	Not Reported	Note:	Not Reported
Level reading date:	1953-07-01	Feet below surface:	122.84
Feet to sea level:	Not Reported	Note:	Not Reported
Level reading date:	1953-06-29	Feet below surface:	122.61
Feet to sea level:	Not Reported	Note:	Not Reported
Level reading date:	1953-06-26	Feet below surface:	122.33
Feet to sea level:	Not Reported	Note:	Not Reported
Level reading date:	1953-06-24	Feet below surface:	122.09
Feet to sea level:	Not Reported	Note:	Not Reported
Level reading date:	1953-06-22	Feet below surface:	121.85
Feet to sea level:	Not Reported	Note:	Not Reported
Level reading date:	1953-06-19	Feet below surface:	121.67
Feet to sea level:	Not Reported	Note:	Not Reported
Level reading date:	1953-06-17	Feet below surface:	121.45
Feet to sea level:	Not Reported	Note:	Not Reported
Level reading date:	1953-06-15	Feet below surface:	121.23
Feet to sea level:	Not Reported	Note:	Not Reported
Level reading date:	1953-06-13	Feet below surface:	121.18
Feet to sea level:	Not Reported	Note:	Not Reported
Level reading date:	1953-06-12	Feet below surface:	120.95
Feet to sea level:	Not Reported	Note:	Not Reported
Level reading date:	1953-06-10	Feet below surface:	120.78
Feet to sea level:	Not Reported	Note:	Not Reported
Level reading date:	1953-06-08	Feet below surface:	120.54
Feet to sea level:	Not Reported	Note:	Not Reported
Level reading date:	1953-06-05	Feet below surface:	120.30
Feet to sea level:	Not Reported	Note:	Not Reported

Level reading date:	1953-06-03	Feet below surface:	120.10
Feet to sea level:	Not Reported	Note:	Not Reported
Level reading date:	1953-06-01	Feet below surface:	119.93
Feet to sea level:	Not Reported	Note:	Not Reported
Level reading date:	1953-05-29	Feet below surface:	119.66
Feet to sea level:	Not Reported	Note:	Not Reported
Level reading date:	1953-05-27	Feet below surface:	119.51
Feet to sea level:	Not Reported	Note:	Not Reported
Level reading date:	1953-05-25	Feet below surface:	119.30
Feet to sea level:	Not Reported	Note:	Not Reported
Level reading date:	1953-05-22	Feet below surface:	118.99
Feet to sea level:	Not Reported	Note:	Not Reported
Level reading date:	1953-05-20	Feet below surface:	118.73
Feet to sea level:	Not Reported	Note:	Not Reported
Level reading date:	1953-05-18	Feet below surface:	118.53
Feet to sea level:	Not Reported	Note:	Not Reported
Level reading date:	1953-05-15	Feet below surface:	118.26
Feet to sea level:	Not Reported	Note:	Not Reported
Level reading date:	1953-05-11	Feet below surface:	117.82
Feet to sea level:	Not Reported	Note:	Not Reported
Level reading date:	1953-05-08	Feet below surface:	117.55
Feet to sea level:	Not Reported	Note:	Not Reported
Level reading date:	1953-05-06	Feet below surface:	117.36
Feet to sea level:	Not Reported	Note:	Not Reported
Level reading date:	1953-05-04	Feet below surface:	117.25
Feet to sea level:	Not Reported	Note:	Not Reported
Level reading date:	1953-05-01	Feet below surface:	117.08
Feet to sea level:	Not Reported	Note:	Not Reported
Level reading date:	1953-04-30	Feet below surface:	117.04
Feet to sea level:	Not Reported	Note:	Not Reported
Level reading date:	1953-04-29	Feet below surface:	117.00
Feet to sea level:	Not Reported	Note:	Not Reported
Level reading date:	1953-04-27	Feet below surface:	116.89
Feet to sea level:	Not Reported	Note:	Not Reported
Level reading date:	1953-04-24	Feet below surface:	116.70
Feet to sea level:	Not Reported	Note:	Not Reported
Level reading date:	1953-04-22	Feet below surface:	116.58
Feet to sea level:	Not Reported	Note:	Not Reported
Level reading date:	1953-04-20	Feet below surface:	116.41
Feet to sea level:	Not Reported	Note:	Not Reported
Level reading date:	1953-04-17	Feet below surface:	116.20
Feet to sea level:	Not Reported	Note:	Not Reported

Level reading date:	1953-04-15	Feet below surface:	116.03
Feet to sea level:	Not Reported	Note:	Not Reported
Level reading date:	1953-04-13	Feet below surface:	115.85
Feet to sea level:	Not Reported	Note:	Not Reported
Level reading date:	1953-04-10	Feet below surface:	115.58
Feet to sea level:	Not Reported	Note:	Not Reported
Level reading date:	1953-04-08	Feet below surface:	115.50
Feet to sea level:	Not Reported	Note:	Not Reported
Level reading date:	1953-04-06	Feet below surface:	115.27
Feet to sea level:	Not Reported	Note:	Not Reported
Level reading date:	1953-04-03	Feet below surface:	115.16
Feet to sea level:	Not Reported	Note:	Not Reported
Level reading date:	1953-04-01	Feet below surface:	115.04
Feet to sea level:	Not Reported	Note:	Not Reported
Level reading date:	1953-03-31	Feet below surface:	114.98
Feet to sea level:	Not Reported	Note:	Not Reported
Level reading date:	1953-03-30	Feet below surface:	114.93
Feet to sea level:	Not Reported	Note:	Not Reported
Level reading date:	1953-03-27	Feet below surface:	114.82
Feet to sea level:	Not Reported	Note:	Not Reported
Level reading date:	1953-03-25	Feet below surface:	114.73
Feet to sea level:	Not Reported	Note:	Not Reported
Level reading date:	1953-03-23	Feet below surface:	114.59
Feet to sea level:	Not Reported	Note:	Not Reported
Level reading date:	1953-03-20	Feet below surface:	114.57
Feet to sea level:	Not Reported	Note:	Not Reported
Level reading date:	1953-03-18	Feet below surface:	114.48
Feet to sea level:	Not Reported	Note:	Not Reported
Level reading date:	1953-03-16	Feet below surface:	114.43
Feet to sea level:	Not Reported	Note:	Not Reported
Level reading date:	1953-03-13	Feet below surface:	114.35
Feet to sea level:	Not Reported	Note:	Not Reported
Level reading date:	1953-03-11	Feet below surface:	114.36
Feet to sea level:	Not Reported	Note:	Not Reported
Level reading date:	1953-03-09	Feet below surface:	114.28
Feet to sea level:	Not Reported	Note:	Not Reported
Level reading date:	1953-03-06	Feet below surface:	114.17
Feet to sea level:	Not Reported	Note:	Not Reported
Level reading date:	1953-03-05	Feet below surface:	114.22
Feet to sea level:	Not Reported	Note:	Not Reported
Level reading date:	1953-03-02	Feet below surface:	114.13
Feet to sea level:	Not Reported	Note:	Not Reported

Level reading date:	1953-02-27	Feet below surface:	114.14
Feet to sea level:	Not Reported	Note:	Not Reported
Level reading date:	1953-02-25	Feet below surface:	114.25
Feet to sea level:	Not Reported	Note:	Not Reported
Level reading date:	1953-02-23	Feet below surface:	114.05
Feet to sea level:	Not Reported	Note:	Not Reported
Level reading date:	1953-02-20	Feet below surface:	114.26
Feet to sea level:	Not Reported	Note:	Not Reported
Level reading date:	1953-02-18	Feet below surface:	114.10
Feet to sea level:	Not Reported	Note:	Not Reported
Level reading date:	1953-02-16	Feet below surface:	114.16
Feet to sea level:	Not Reported	Note:	Not Reported
Level reading date:	1953-02-13	Feet below surface:	114.10
Feet to sea level:	Not Reported	Note:	Not Reported
Level reading date:	1953-02-11	Feet below surface:	114.07
Feet to sea level:	Not Reported	Note:	Not Reported
Level reading date:	1953-02-09	Feet below surface:	113.97
Feet to sea level:	Not Reported	Note:	Not Reported
Level reading date:	1953-02-06	Feet below surface:	113.88
Feet to sea level:	Not Reported	Note:	Not Reported
Level reading date:	1953-02-02	Feet below surface:	113.86
Feet to sea level:	Not Reported	Note:	Not Reported
Level reading date:	1953-01-30	Feet below surface:	113.76
Feet to sea level:	Not Reported	Note:	Not Reported
Level reading date:	1953-01-29	Feet below surface:	113.75
Feet to sea level:	Not Reported	Note:	Not Reported
Level reading date:	1953-01-28	Feet below surface:	113.86
Feet to sea level:	Not Reported	Note:	Not Reported
Level reading date:	1953-01-26	Feet below surface:	113.75
Feet to sea level:	Not Reported	Note:	Not Reported
Level reading date:	1953-01-23	Feet below surface:	113.68
Feet to sea level:	Not Reported	Note:	Not Reported
Level reading date:	1953-01-21	Feet below surface:	113.69
Feet to sea level:	Not Reported	Note:	Not Reported
Level reading date:	1953-01-19	Feet below surface:	113.62
Feet to sea level:	Not Reported	Note:	Not Reported
Level reading date:	1953-01-16	Feet below surface:	113.59
Feet to sea level:	Not Reported	Note:	Not Reported
Level reading date:	1953-01-14	Feet below surface:	113.49
Feet to sea level:	Not Reported	Note:	Not Reported
Level reading date:	1953-01-12	Feet below surface:	113.47
Feet to sea level:	Not Reported	Note:	Not Reported

Level reading date:	1953-01-09	Feet below surface:	113.36
Feet to sea level:	Not Reported	Note:	Not Reported
Level reading date:	1953-01-07	Feet below surface:	113.50
Feet to sea level:	Not Reported	Note:	Not Reported
Level reading date:	1953-01-05	Feet below surface:	113.20
Feet to sea level:	Not Reported	Note:	Not Reported
Level reading date:	1953-01-02	Feet below surface:	113.20
Feet to sea level:	Not Reported	Note:	Not Reported
Level reading date:	1952-12-31	Feet below surface:	113.08
Feet to sea level:	Not Reported	Note:	Not Reported
Level reading date:	1952-12-30	Feet below surface:	113.05
Feet to sea level:	Not Reported	Note:	Not Reported
Level reading date:	1952-12-29	Feet below surface:	113.01
Feet to sea level:	Not Reported	Note:	Not Reported
Level reading date:	1952-12-26	Feet below surface:	112.90
Feet to sea level:	Not Reported	Note:	Not Reported
Level reading date:	1952-12-24	Feet below surface:	112.90
Feet to sea level:	Not Reported	Note:	Not Reported
Level reading date:	1952-12-22	Feet below surface:	112.74
Feet to sea level:	Not Reported	Note:	Not Reported
Level reading date:	1952-12-19	Feet below surface:	126.62
Feet to sea level:	Not Reported	Note:	Not Reported
Level reading date:	1952-12-18	Feet below surface:	112.55
Feet to sea level:	Not Reported	Note:	Not Reported
Level reading date:	1952-12-17	Feet below surface:	112.39
Feet to sea level:	Not Reported	Note:	Not Reported
Level reading date:	1952-12-15	Feet below surface:	112.37
Feet to sea level:	Not Reported	Note:	Not Reported
Level reading date:	1952-12-12	Feet below surface:	112.28
Feet to sea level:	Not Reported	Note:	Not Reported
Level reading date:	1952-12-10	Feet below surface:	112.16
Feet to sea level:	Not Reported	Note:	Not Reported
Level reading date:	1952-12-08	Feet below surface:	112.15
Feet to sea level:	Not Reported	Note:	Not Reported
Level reading date:	1952-12-05	Feet below surface:	112.07
Feet to sea level:	Not Reported	Note:	Not Reported
Level reading date:	1952-12-03	Feet below surface:	112.29
Feet to sea level:	Not Reported	Note:	Not Reported
Level reading date:	1952-12-02	Feet below surface:	112.36
Feet to sea level:	Not Reported	Note:	Not Reported
Level reading date:	1952-12-01	Feet below surface:	112.43
Feet to sea level:	Not Reported	Note:	Not Reported

Level reading date:	1952-11-28	Feet below surface:	113.28
Feet to sea level:	Not Reported	Note:	Not Reported
Level reading date:	1952-11-26	Feet below surface:	114.05
Feet to sea level:	Not Reported	Note:	Not Reported
Level reading date:	1952-11-24	Feet below surface:	115.24
Feet to sea level:	Not Reported	Note:	Not Reported
Level reading date:	1952-11-21	Feet below surface:	117.07
Feet to sea level:	Not Reported	Note:	Not Reported
Level reading date:	1952-11-19	Feet below surface:	118.17
Feet to sea level:	Not Reported	Note:	Not Reported
Level reading date:	1952-11-17	Feet below surface:	119.40
Feet to sea level:	Not Reported	Note:	Not Reported
Level reading date:	1952-11-14	Feet below surface:	120.87
Feet to sea level:	Not Reported	Note:	Not Reported
Level reading date:	1952-11-13	Feet below surface:	121.61
Feet to sea level:	Not Reported	Note:	Not Reported
Level reading date:	1952-11-12	Feet below surface:	121.84
Feet to sea level:	Not Reported	Note:	Not Reported
Level reading date:	1952-11-10	Feet below surface:	123.30
Feet to sea level:	Not Reported	Note:	Not Reported
Level reading date:	1952-11-07	Feet below surface:	124.03
Feet to sea level:	Not Reported	Note:	Not Reported
Level reading date:	1952-11-05	Feet below surface:	124.61
Feet to sea level:	Not Reported	Note:	Not Reported
Level reading date:	1952-11-03	Feet below surface:	125.11
Feet to sea level:	Not Reported	Note:	Not Reported
Level reading date:	1952-10-31	Feet below surface:	125.57
Feet to sea level:	Not Reported	Note:	Not Reported
Level reading date:	1952-10-29	Feet below surface:	125.80
Feet to sea level:	Not Reported	Note:	Not Reported
Level reading date:	1952-10-27	Feet below surface:	125.95
Feet to sea level:	Not Reported	Note:	Not Reported
Level reading date:	1952-10-24	Feet below surface:	126.14
Feet to sea level:	Not Reported	Note:	Not Reported
Level reading date:	1952-10-22	Feet below surface:	126.22
Feet to sea level:	Not Reported	Note:	Not Reported
Level reading date:	1952-10-20	Feet below surface:	126.25
Feet to sea level:	Not Reported	Note:	Not Reported
Level reading date:	1952-10-17	Feet below surface:	126.22
Feet to sea level:	Not Reported	Note:	Not Reported
Level reading date:	1952-10-13	Feet below surface:	126.14
Feet to sea level:	Not Reported	Note:	Not Reported

Level reading date:	1952-10-10	Feet below surface:	125.89
Feet to sea level:	Not Reported	Note:	Not Reported
Level reading date:	1952-10-08	Feet below surface:	125.77
Feet to sea level:	Not Reported	Note:	Not Reported
Level reading date:	1952-10-06	Feet below surface:	125.67
Feet to sea level:	Not Reported	Note:	Not Reported
Level reading date:	1952-10-03	Feet below surface:	125.51
Feet to sea level:	Not Reported	Note:	Not Reported
Level reading date:	1952-10-01	Feet below surface:	125.42
Feet to sea level:	Not Reported	Note:	Not Reported
Level reading date:	1952-09-30	Feet below surface:	125.39
Feet to sea level:	Not Reported	Note:	Not Reported
Level reading date:	1952-09-29	Feet below surface:	125.36
Feet to sea level:	Not Reported	Note:	Not Reported
Level reading date:	1952-09-26	Feet below surface:	125.27
Feet to sea level:	Not Reported	Note:	Not Reported
Level reading date:	1952-09-24	Feet below surface:	125.16
Feet to sea level:	Not Reported	Note:	Not Reported
Level reading date:	1952-09-22	Feet below surface:	124.99
Feet to sea level:	Not Reported	Note:	Not Reported
Level reading date:	1952-09-19	Feet below surface:	124.87
Feet to sea level:	Not Reported	Note:	Not Reported
Level reading date:	1952-09-17	Feet below surface:	124.70
Feet to sea level:	Not Reported	Note:	Not Reported
Level reading date:	1952-09-15	Feet below surface:	124.53
Feet to sea level:	Not Reported	Note:	Not Reported
Level reading date:	1952-09-12	Feet below surface:	124.31
Feet to sea level:	Not Reported	Note:	Not Reported
Level reading date:	1952-09-11	Feet below surface:	124.26
Feet to sea level:	Not Reported	Note:	Not Reported
Level reading date:	1952-09-10	Feet below surface:	124.19
Feet to sea level:	Not Reported	Note:	Not Reported
Level reading date:	1952-09-08	Feet below surface:	123.99
Feet to sea level:	Not Reported	Note:	Not Reported
Level reading date:	1952-09-05	Feet below surface:	123.70
Feet to sea level:	Not Reported	Note:	Not Reported
Level reading date:	1952-09-01	Feet below surface:	123.35
Feet to sea level:	Not Reported	Note:	Not Reported
Level reading date:	1952-08-29	Feet below surface:	123.00
Feet to sea level:	Not Reported	Note:	Not Reported
Level reading date:	1952-08-28	Feet below surface:	122.93
Feet to sea level:	Not Reported	Note:	Not Reported

Level reading date:	1952-08-27	Feet below surface:	122.83
Feet to sea level:	Not Reported	Note:	Not Reported
Level reading date:	1952-08-25	Feet below surface:	122.61
Feet to sea level:	Not Reported	Note:	Not Reported
Level reading date:	1952-08-22	Feet below surface:	122.31
Feet to sea level:	Not Reported	Note:	Not Reported
Level reading date:	1952-08-20	Feet below surface:	122.17
Feet to sea level:	Not Reported	Note:	Not Reported
Level reading date:	1952-08-18	Feet below surface:	121.98
Feet to sea level:	Not Reported	Note:	Not Reported
Level reading date:	1952-08-15	Feet below surface:	121.72
Feet to sea level:	Not Reported	Note:	Not Reported
Level reading date:	1952-08-13	Feet below surface:	121.55
Feet to sea level:	Not Reported	Note:	Not Reported
Level reading date:	1952-08-11	Feet below surface:	121.36
Feet to sea level:	Not Reported	Note:	Not Reported
Level reading date:	1952-08-08	Feet below surface:	121.12
Feet to sea level:	Not Reported	Note:	Not Reported
Level reading date:	1952-08-06	Feet below surface:	120.93
Feet to sea level:	Not Reported	Note:	Not Reported
Level reading date:	1952-08-04	Feet below surface:	120.72
Feet to sea level:	Not Reported	Note:	Not Reported
Level reading date:	1952-08-01	Feet below surface:	120.42
Feet to sea level:	Not Reported	Note:	Not Reported
Level reading date:	1952-07-30	Feet below surface:	120.23
Feet to sea level:	Not Reported	Note:	Not Reported
Level reading date:	1952-07-28	Feet below surface:	119.97
Feet to sea level:	Not Reported	Note:	Not Reported
Level reading date:	1952-07-25	Feet below surface:	119.65
Feet to sea level:	Not Reported	Note:	Not Reported
Level reading date:	1952-07-23	Feet below surface:	119.48
Feet to sea level:	Not Reported	Note:	Not Reported
Level reading date:	1952-07-21	Feet below surface:	119.27
Feet to sea level:	Not Reported	Note:	Not Reported
Level reading date:	1952-07-18	Feet below surface:	118.96
Feet to sea level:	Not Reported	Note:	Not Reported
Level reading date:	1952-07-16	Feet below surface:	118.78
Feet to sea level:	Not Reported	Note:	Not Reported
Level reading date:	1952-07-14	Feet below surface:	118.60
Feet to sea level:	Not Reported	Note:	Not Reported
Level reading date:	1952-07-11	Feet below surface:	118.27
Feet to sea level:	Not Reported	Note:	Not Reported

Level reading date:	1952-07-09	Feet below surface:	118.03
Feet to sea level:	Not Reported	Note:	Not Reported
Level reading date:	1952-07-07	Feet below surface:	117.84
Feet to sea level:	Not Reported	Note:	Not Reported
Level reading date:	1952-07-04	Feet below surface:	117.55
Feet to sea level:	Not Reported	Note:	Not Reported
Level reading date:	1952-07-02	Feet below surface:	117.46
Feet to sea level:	Not Reported	Note:	Not Reported
Level reading date:	1952-07-01	Feet below surface:	117.29
Feet to sea level:	Not Reported	Note:	Not Reported
Level reading date:	1952-06-30	Feet below surface:	117.16
Feet to sea level:	Not Reported	Note:	Not Reported
Level reading date:	1952-06-27	Feet below surface:	116.92
Feet to sea level:	Not Reported	Note:	Not Reported
Level reading date:	1952-06-25	Feet below surface:	116.78
Feet to sea level:	Not Reported	Note:	Not Reported
Level reading date:	1952-06-23	Feet below surface:	116.63
Feet to sea level:	Not Reported	Note:	Not Reported
Level reading date:	1952-06-20	Feet below surface:	116.29
Feet to sea level:	Not Reported	Note:	Not Reported
Level reading date:	1952-06-18	Feet below surface:	116.13
Feet to sea level:	Not Reported	Note:	Not Reported
Level reading date:	1952-06-16	Feet below surface:	115.79
Feet to sea level:	Not Reported	Note:	Not Reported
Level reading date:	1952-06-13	Feet below surface:	115.49
Feet to sea level:	Not Reported	Note:	Not Reported
Level reading date:	1952-06-11	Feet below surface:	115.28
Feet to sea level:	Not Reported	Note:	Not Reported
Level reading date:	1952-06-09	Feet below surface:	115.09
Feet to sea level:	Not Reported	Note:	Not Reported
Level reading date:	1952-06-06	Feet below surface:	114.82
Feet to sea level:	Not Reported	Note:	Not Reported
Level reading date:	1952-06-04	Feet below surface:	114.67
Feet to sea level:	Not Reported	Note:	Not Reported
Level reading date:	1952-06-02	Feet below surface:	114.43
Feet to sea level:	Not Reported	Note:	Not Reported
Level reading date:	1952-05-30	Feet below surface:	114.14
Feet to sea level:	Not Reported	Note:	Not Reported
Level reading date:	1952-05-29	Feet below surface:	114.06
Feet to sea level:	Not Reported	Note:	Not Reported
Level reading date:	1952-05-28	Feet below surface:	113.97
Feet to sea level:	Not Reported	Note:	Not Reported

Level reading date:	1952-05-26	Feet below surface:	113.75
Feet to sea level:	Not Reported	Note:	Not Reported
Level reading date:	1952-05-23	Feet below surface:	113.46
Feet to sea level:	Not Reported	Note:	Not Reported
Level reading date:	1952-05-21	Feet below surface:	113.29
Feet to sea level:	Not Reported	Note:	Not Reported
Level reading date:	1952-05-19	Feet below surface:	113.09
Feet to sea level:	Not Reported	Note:	Not Reported
Level reading date:	1952-05-16	Feet below surface:	112.82
Feet to sea level:	Not Reported	Note:	Not Reported
Level reading date:	1952-05-15	Feet below surface:	112.72
Feet to sea level:	Not Reported	Note:	Not Reported
Level reading date:	1952-05-14	Feet below surface:	112.70
Feet to sea level:	Not Reported	Note:	Not Reported
Level reading date:	1952-05-12	Feet below surface:	112.52
Feet to sea level:	Not Reported	Note:	Not Reported
Level reading date:	1952-05-09	Feet below surface:	112.34
Feet to sea level:	Not Reported	Note:	Not Reported
Level reading date:	1952-05-07	Feet below surface:	112.25
Feet to sea level:	Not Reported	Note:	Not Reported
Level reading date:	1952-05-02	Feet below surface:	111.91
Feet to sea level:	Not Reported	Note:	Not Reported
Level reading date:	1952-05-01	Feet below surface:	111.90
Feet to sea level:	Not Reported	Note:	Not Reported
Level reading date:	1952-04-30	Feet below surface:	111.98
Feet to sea level:	Not Reported	Note:	Not Reported
Level reading date:	1952-04-28	Feet below surface:	111.90
Feet to sea level:	Not Reported	Note:	Not Reported
Level reading date:	1952-04-25	Feet below surface:	111.90
Feet to sea level:	Not Reported	Note:	Not Reported
Level reading date:	1952-04-23	Feet below surface:	111.88
Feet to sea level:	Not Reported	Note:	Not Reported
Level reading date:	1952-04-21	Feet below surface:	111.93
Feet to sea level:	Not Reported	Note:	Not Reported
Level reading date:	1952-04-19	Feet below surface:	111.89
Feet to sea level:	Not Reported	Note:	Not Reported
Level reading date:	1952-04-18	Feet below surface:	112.08
Feet to sea level:	Not Reported	Note:	Not Reported
Level reading date:	1952-04-16	Feet below surface:	112.23
Feet to sea level:	Not Reported	Note:	Not Reported
Level reading date:	1952-04-14	Feet below surface:	112.59
Feet to sea level:	Not Reported	Note:	Not Reported

Level reading date:	1952-04-11	Feet below surface:	113.27
Feet to sea level:	Not Reported	Note:	Not Reported
Level reading date:	1952-04-09	Feet below surface:	113.83
Feet to sea level:	Not Reported	Note:	Not Reported
Level reading date:	1952-04-07	Feet below surface:	114.55
Feet to sea level:	Not Reported	Note:	Not Reported
Level reading date:	1952-04-04	Feet below surface:	115.57
Feet to sea level:	Not Reported	Note:	Not Reported
Level reading date:	1952-04-02	Feet below surface:	119.42
Feet to sea level:	Not Reported	Note:	Not Reported
Level reading date:	1952-03-31	Feet below surface:	117.45
Feet to sea level:	Not Reported	Note:	Not Reported
Level reading date:	1952-03-28	Feet below surface:	119.03
Feet to sea level:	Not Reported	Note:	Not Reported
Level reading date:	1952-03-26	Feet below surface:	120.23
Feet to sea level:	Not Reported	Note:	Not Reported
Level reading date:	1952-03-24	Feet below surface:	121.38
Feet to sea level:	Not Reported	Note:	Not Reported
Level reading date:	1952-03-21	Feet below surface:	122.72
Feet to sea level:	Not Reported	Note:	Not Reported
Level reading date:	1952-03-19	Feet below surface:	123.00
Feet to sea level:	Not Reported	Note:	Not Reported
Level reading date:	1952-03-17	Feet below surface:	123.18
Feet to sea level:	Not Reported	Note:	Not Reported
Level reading date:	1952-03-14	Feet below surface:	123.27
Feet to sea level:	Not Reported	Note:	Not Reported
Level reading date:	1952-03-12	Feet below surface:	123.24
Feet to sea level:	Not Reported	Note:	Not Reported
Level reading date:	1952-03-10	Feet below surface:	123.22
Feet to sea level:	Not Reported	Note:	Not Reported
Level reading date:	1952-03-07	Feet below surface:	123.11
Feet to sea level:	Not Reported	Note:	Not Reported
Level reading date:	1952-03-05	Feet below surface:	123.15
Feet to sea level:	Not Reported	Note:	Not Reported
Level reading date:	1952-03-03	Feet below surface:	123.14
Feet to sea level:	Not Reported	Note:	Not Reported
Level reading date:	1952-02-29	Feet below surface:	123.02
Feet to sea level:	Not Reported	Note:	Not Reported
Level reading date:	1952-02-28	Feet below surface:	123.02
Feet to sea level:	Not Reported	Note:	Not Reported
Level reading date:	1952-02-27	Feet below surface:	123.00
Feet to sea level:	Not Reported	Note:	Not Reported

Level reading date:	1952-02-25	Feet below surface:	122.93
Feet to sea level:	Not Reported	Note:	Not Reported
Level reading date:	1952-02-22	Feet below surface:	122.90
Feet to sea level:	Not Reported	Note:	Not Reported
Level reading date:	1952-02-20	Feet below surface:	122.97
Feet to sea level:	Not Reported	Note:	Not Reported
Level reading date:	1952-02-18	Feet below surface:	123.12
Feet to sea level:	Not Reported	Note:	Not Reported
Level reading date:	1952-02-15	Feet below surface:	123.50
Feet to sea level:	Not Reported	Note:	Not Reported
Level reading date:	1952-02-13	Feet below surface:	123.92
Feet to sea level:	Not Reported	Note:	Not Reported
Level reading date:	1952-02-11	Feet below surface:	124.55
Feet to sea level:	Not Reported	Note:	Not Reported
Level reading date:	1952-02-08	Feet below surface:	125.77
Feet to sea level:	Not Reported	Note:	Not Reported
Level reading date:	1952-02-06	Feet below surface:	126.75
Feet to sea level:	Not Reported	Note:	Not Reported
Level reading date:	1952-02-01	Feet below surface:	130.12
Feet to sea level:	Not Reported	Note:	Not Reported
Level reading date:	1952-01-30	Feet below surface:	131.79
Feet to sea level:	Not Reported	Note:	Not Reported
Level reading date:	1952-01-29	Feet below surface:	132.55
Feet to sea level:	Not Reported	Note:	Not Reported
Level reading date:	1952-01-28	Feet below surface:	133.97
Feet to sea level:	Not Reported	Note:	Not Reported
Level reading date:	1952-01-25	Feet below surface:	137.16
Feet to sea level:	Not Reported	Note:	Not Reported
Level reading date:	1952-01-21	Feet below surface:	139.30
Feet to sea level:	Not Reported	Note:	Not Reported
Level reading date:	1952-01-16	Feet below surface:	139.73
Feet to sea level:	Not Reported	Note:	Not Reported
Level reading date:	1952-01-14	Feet below surface:	139.84
Feet to sea level:	Not Reported	Note:	Not Reported
Level reading date:	1952-01-11	Feet below surface:	139.97
Feet to sea level:	Not Reported	Note:	Not Reported
Level reading date:	1952-01-09	Feet below surface:	140.00
Feet to sea level:	Not Reported	Note:	Not Reported
Level reading date:	1952-01-07	Feet below surface:	140.07
Feet to sea level:	Not Reported	Note:	Not Reported
Level reading date:	1952-01-04	Feet below surface:	140.16
Feet to sea level:	Not Reported	Note:	Not Reported

Level reading date:	1952-01-02	Feet below surface:	140.24
Feet to sea level:	Not Reported	Note:	Not Reported
Level reading date:	1952-01-01	Feet below surface:	140.22
Feet to sea level:	Not Reported	Note:	Not Reported
Level reading date:	1951-12-28	Feet below surface:	140.37
Feet to sea level:	Not Reported	Note:	Not Reported
Level reading date:	1951-12-26	Feet below surface:	140.44
Feet to sea level:	Not Reported	Note:	Not Reported
Level reading date:	1951-12-24	Feet below surface:	140.51
Feet to sea level:	Not Reported	Note:	Not Reported
Level reading date:	1951-12-21	Feet below surface:	140.66
Feet to sea level:	Not Reported	Note:	Not Reported
Level reading date:	1951-12-19	Feet below surface:	140.61
Feet to sea level:	Not Reported	Note:	Not Reported
Level reading date:	1951-12-17	Feet below surface:	140.77
Feet to sea level:	Not Reported	Note:	Not Reported
Level reading date:	1951-12-14	Feet below surface:	140.78
Feet to sea level:	Not Reported	Note:	Not Reported
Level reading date:	1951-12-12	Feet below surface:	140.87
Feet to sea level:	Not Reported	Note:	Not Reported
Level reading date:	1951-12-10	Feet below surface:	140.94
Feet to sea level:	Not Reported	Note:	Not Reported
Level reading date:	1951-12-07	Feet below surface:	141.06
Feet to sea level:	Not Reported	Note:	Not Reported
Level reading date:	1951-12-05	Feet below surface:	141.10
Feet to sea level:	Not Reported	Note:	Not Reported
Level reading date:	1951-12-03	Feet below surface:	141.17
Feet to sea level:	Not Reported	Note:	Not Reported
Level reading date:	1951-11-30	Feet below surface:	141.27
Feet to sea level:	Not Reported	Note:	Not Reported
Level reading date:	1951-11-29	Feet below surface:	141.29
Feet to sea level:	Not Reported	Note:	Not Reported
Level reading date:	1951-11-28	Feet below surface:	141.28
Feet to sea level:	Not Reported	Note:	Not Reported
Level reading date:	1951-11-26	Feet below surface:	141.37
Feet to sea level:	Not Reported	Note:	Not Reported
Level reading date:	1951-11-23	Feet below surface:	141.51
Feet to sea level:	Not Reported	Note:	Not Reported
Level reading date:	1951-11-21	Feet below surface:	141.57
Feet to sea level:	Not Reported	Note:	Not Reported
Level reading date:	1951-11-19	Feet below surface:	141.64
Feet to sea level:	Not Reported	Note:	Not Reported

Level reading date:	1951-11-16	Feet below surface:	141.55
Feet to sea level:	Not Reported	Note:	Not Reported
Level reading date:	1951-11-14	Feet below surface:	141.48
Feet to sea level:	Not Reported	Note:	Not Reported
Level reading date:	1951-11-13	Feet below surface:	141.46
Feet to sea level:	Not Reported	Note:	Not Reported
Level reading date:	1951-11-09	Feet below surface:	141.33
Feet to sea level:	Not Reported	Note:	Not Reported
Level reading date:	1951-11-07	Feet below surface:	141.34
Feet to sea level:	Not Reported	Note:	Not Reported
Level reading date:	1951-11-05	Feet below surface:	141.32
Feet to sea level:	Not Reported	Note:	Not Reported
Level reading date:	1951-11-02	Feet below surface:	141.27
Feet to sea level:	Not Reported	Note:	Not Reported
Level reading date:	1951-10-31	Feet below surface:	141.24
Feet to sea level:	Not Reported	Note:	Not Reported
Level reading date:	1951-10-30	Feet below surface:	141.24
Feet to sea level:	Not Reported	Note:	Not Reported
Level reading date:	1951-10-29	Feet below surface:	141.24
Feet to sea level:	Not Reported	Note:	Not Reported
Level reading date:	1951-10-26	Feet below surface:	141.24
Feet to sea level:	Not Reported	Note:	Not Reported
Level reading date:	1951-10-22	Feet below surface:	141.10
Feet to sea level:	Not Reported	Note:	Not Reported
Level reading date:	1951-10-19	Feet below surface:	140.99
Feet to sea level:	Not Reported	Note:	Not Reported
Level reading date:	1951-10-17	Feet below surface:	140.90
Feet to sea level:	Not Reported	Note:	Not Reported
Level reading date:	1951-10-15	Feet below surface:	140.85
Feet to sea level:	Not Reported	Note:	Not Reported
Level reading date:	1951-10-12	Feet below surface:	140.70
Feet to sea level:	Not Reported	Note:	Not Reported
Level reading date:	1951-10-11	Feet below surface:	140.61
Feet to sea level:	Not Reported	Note:	Not Reported
Level reading date:	1951-10-09	Feet below surface:	140.52
Feet to sea level:	Not Reported	Note:	Not Reported
Level reading date:	1951-10-08	Feet below surface:	140.45
Feet to sea level:	Not Reported	Note:	Not Reported
Level reading date:	1951-10-05	Feet below surface:	140.32
Feet to sea level:	Not Reported	Note:	Not Reported
Level reading date:	1951-10-03	Feet below surface:	140.20
Feet to sea level:	Not Reported	Note:	Not Reported

Level reading date:	1951-10-02	Feet below surface:	140.16
Feet to sea level:	Not Reported	Note:	Not Reported
Level reading date:	1951-10-01	Feet below surface:	140.11
Feet to sea level:	Not Reported	Note:	Not Reported
Level reading date:	1951-09-28	Feet below surface:	139.95
Feet to sea level:	Not Reported	Note:	Not Reported
Level reading date:	1951-09-26	Feet below surface:	139.87
Feet to sea level:	Not Reported	Note:	Not Reported
Level reading date:	1951-09-24	Feet below surface:	139.79
Feet to sea level:	Not Reported	Note:	Not Reported
Level reading date:	1951-09-21	Feet below surface:	139.61
Feet to sea level:	Not Reported	Note:	Not Reported
Level reading date:	1951-09-19	Feet below surface:	139.49
Feet to sea level:	Not Reported	Note:	Not Reported
Level reading date:	1951-09-17	Feet below surface:	139.35
Feet to sea level:	Not Reported	Note:	Not Reported
Level reading date:	1951-09-14	Feet below surface:	139.15
Feet to sea level:	Not Reported	Note:	Not Reported
Level reading date:	1951-09-12	Feet below surface:	139.04
Feet to sea level:	Not Reported	Note:	Not Reported
Level reading date:	1951-09-11	Feet below surface:	139.04
Feet to sea level:	Not Reported	Note:	Not Reported
Level reading date:	1951-09-10	Feet below surface:	138.92
Feet to sea level:	Not Reported	Note:	Not Reported
Level reading date:	1951-09-07	Feet below surface:	138.72
Feet to sea level:	Not Reported	Note:	Not Reported
Level reading date:	1951-09-05	Feet below surface:	138.62
Feet to sea level:	Not Reported	Note:	Not Reported
Level reading date:	1951-09-03	Feet below surface:	138.48
Feet to sea level:	Not Reported	Note:	Not Reported
Level reading date:	1951-08-31	Feet below surface:	138.36
Feet to sea level:	Not Reported	Note:	Not Reported
Level reading date:	1951-08-29	Feet below surface:	138.50
Feet to sea level:	Not Reported	Note:	Not Reported
Level reading date:	1951-08-27	Feet below surface:	138.14
Feet to sea level:	Not Reported	Note:	Not Reported
Level reading date:	1951-08-24	Feet below surface:	137.97
Feet to sea level:	Not Reported	Note:	Not Reported
Level reading date:	1951-08-22	Feet below surface:	137.85
Feet to sea level:	Not Reported	Note:	Not Reported
Level reading date:	1951-08-20	Feet below surface:	137.68
Feet to sea level:	Not Reported	Note:	Not Reported

Level reading date:	1951-08-17	Feet below surface:	137.46
Feet to sea level:	Not Reported	Note:	Not Reported
Level reading date:	1951-08-15	Feet below surface:	137.32
Feet to sea level:	Not Reported	Note:	Not Reported
Level reading date:	1951-08-13	Feet below surface:	137.13
Feet to sea level:	Not Reported	Note:	Not Reported
Level reading date:	1951-08-09	Feet below surface:	136.93
Feet to sea level:	Not Reported	Note:	Not Reported
Level reading date:	1951-08-08	Feet below surface:	136.77
Feet to sea level:	Not Reported	Note:	Not Reported
Level reading date:	1951-08-06	Feet below surface:	136.59
Feet to sea level:	Not Reported	Note:	Not Reported
Level reading date:	1951-08-03	Feet below surface:	136.30
Feet to sea level:	Not Reported	Note:	Not Reported
Level reading date:	1951-08-01	Feet below surface:	136.09
Feet to sea level:	Not Reported	Note:	Not Reported
Level reading date:	1951-07-30	Feet below surface:	135.90
Feet to sea level:	Not Reported	Note:	Not Reported
Level reading date:	1951-07-27	Feet below surface:	135.67
Feet to sea level:	Not Reported	Note:	Not Reported
Level reading date:	1951-07-25	Feet below surface:	135.50
Feet to sea level:	Not Reported	Note:	Not Reported
Level reading date:	1951-07-23	Feet below surface:	135.39
Feet to sea level:	Not Reported	Note:	Not Reported
Level reading date:	1951-07-20	Feet below surface:	135.10
Feet to sea level:	Not Reported	Note:	Not Reported
Level reading date:	1951-07-18	Feet below surface:	134.95
Feet to sea level:	Not Reported	Note:	Not Reported
Level reading date:	1951-07-16	Feet below surface:	134.74
Feet to sea level:	Not Reported	Note:	Not Reported
Level reading date:	1951-07-13	Feet below surface:	134.49
Feet to sea level:	Not Reported	Note:	Not Reported
Level reading date:	1951-07-11	Feet below surface:	134.36
Feet to sea level:	Not Reported	Note:	Not Reported
Level reading date:	1951-07-09	Feet below surface:	134.16
Feet to sea level:	Not Reported	Note:	Not Reported
Level reading date:	1951-07-06	Feet below surface:	133.86
Feet to sea level:	Not Reported	Note:	Not Reported
Level reading date:	1951-07-04	Feet below surface:	133.70
Feet to sea level:	Not Reported	Note:	Not Reported
Level reading date:	1951-07-02	Feet below surface:	133.60
Feet to sea level:	Not Reported	Note:	Not Reported

Level reading date:	1951-06-29	Feet below surface:	133.33
Feet to sea level:	Not Reported	Note:	Not Reported
Level reading date:	1951-06-27	Feet below surface:	133.17
Feet to sea level:	Not Reported	Note:	Not Reported
Level reading date:	1951-06-25	Feet below surface:	133.06
Feet to sea level:	Not Reported	Note:	Not Reported
Level reading date:	1951-06-22	Feet below surface:	132.85
Feet to sea level:	Not Reported	Note:	Not Reported
Level reading date:	1951-06-20	Feet below surface:	132.70
Feet to sea level:	Not Reported	Note:	Not Reported
Level reading date:	1951-06-18	Feet below surface:	132.57
Feet to sea level:	Not Reported	Note:	Not Reported
Level reading date:	1951-06-15	Feet below surface:	132.35
Feet to sea level:	Not Reported	Note:	Not Reported
Level reading date:	1951-06-14	Feet below surface:	132.27
Feet to sea level:	Not Reported	Note:	Not Reported
Level reading date:	1951-06-13	Feet below surface:	132.18
Feet to sea level:	Not Reported	Note:	Not Reported
Level reading date:	1951-06-11	Feet below surface:	132.02
Feet to sea level:	Not Reported	Note:	Not Reported
Level reading date:	1951-06-08	Feet below surface:	131.81
Feet to sea level:	Not Reported	Note:	Not Reported
Level reading date:	1951-06-06	Feet below surface:	131.66
Feet to sea level:	Not Reported	Note:	Not Reported
Level reading date:	1951-06-04	Feet below surface:	131.50
Feet to sea level:	Not Reported	Note:	Not Reported
Level reading date:	1951-06-01	Feet below surface:	131.24
Feet to sea level:	Not Reported	Note:	Not Reported
Level reading date:	1951-05-30	Feet below surface:	131.10
Feet to sea level:	Not Reported	Note:	Not Reported
Level reading date:	1951-05-29	Feet below surface:	130.94
Feet to sea level:	Not Reported	Note:	Not Reported
Level reading date:	1951-05-28	Feet below surface:	130.90
Feet to sea level:	Not Reported	Note:	Not Reported
Level reading date:	1951-05-25	Feet below surface:	130.68
Feet to sea level:	Not Reported	Note:	Not Reported
Level reading date:	1951-05-24	Feet below surface:	130.63
Feet to sea level:	Not Reported	Note:	Not Reported
Level reading date:	1951-05-23	Feet below surface:	130.57
Feet to sea level:	Not Reported	Note:	Not Reported
Level reading date:	1951-05-21	Feet below surface:	130.45
Feet to sea level:	Not Reported	Note:	Not Reported

Level reading date:	1951-05-18	Feet below surface:	130.32
Feet to sea level:	Not Reported	Note:	Not Reported
Level reading date:	1951-05-16	Feet below surface:	130.20
Feet to sea level:	Not Reported	Note:	Not Reported
Level reading date:	1951-05-14	Feet below surface:	130.19
Feet to sea level:	Not Reported	Note:	Not Reported
Level reading date:	1951-05-11	Feet below surface:	130.10
Feet to sea level:	Not Reported	Note:	Not Reported
Level reading date:	1951-05-10	Feet below surface:	130.04
Feet to sea level:	Not Reported	Note:	Not Reported
Level reading date:	1951-05-09	Feet below surface:	129.96
Feet to sea level:	Not Reported	Note:	Not Reported
Level reading date:	1951-05-08	Feet below surface:	130.00
Feet to sea level:	Not Reported	Note:	Not Reported
Level reading date:	1951-05-07	Feet below surface:	130.01
Feet to sea level:	Not Reported	Note:	Not Reported
Level reading date:	1951-05-04	Feet below surface:	129.93
Feet to sea level:	Not Reported	Note:	Not Reported
Level reading date:	1951-05-03	Feet below surface:	129.94
Feet to sea level:	Not Reported	Note:	Not Reported
Level reading date:	1951-05-01	Feet below surface:	129.95
Feet to sea level:	Not Reported	Note:	Not Reported
Level reading date:	1951-04-30	Feet below surface:	129.95
Feet to sea level:	Not Reported	Note:	Not Reported
Level reading date:	1951-04-27	Feet below surface:	129.92
Feet to sea level:	Not Reported	Note:	Not Reported
Level reading date:	1951-04-25	Feet below surface:	129.85
Feet to sea level:	Not Reported	Note:	Not Reported
Level reading date:	1951-04-23	Feet below surface:	129.73
Feet to sea level:	Not Reported	Note:	Not Reported
Level reading date:	1951-04-22	Feet below surface:	129.73
Feet to sea level:	Not Reported	Note:	Not Reported
Level reading date:	1951-04-20	Feet below surface:	129.60
Feet to sea level:	Not Reported	Note:	Not Reported
Level reading date:	1951-04-18	Feet below surface:	129.49
Feet to sea level:	Not Reported	Note:	Not Reported
Level reading date:	1951-04-16	Feet below surface:	129.40
Feet to sea level:	Not Reported	Note:	Not Reported
Level reading date:	1951-04-13	Feet below surface:	129.18
Feet to sea level:	Not Reported	Note:	Not Reported
Level reading date:	1951-04-11	Feet below surface:	129.04
Feet to sea level:	Not Reported	Note:	Not Reported

Level reading date:	1951-04-09	Feet below surface:	128.92
Feet to sea level:	Not Reported	Note:	Not Reported
Level reading date:	1951-04-06	Feet below surface:	128.87
Feet to sea level:	Not Reported	Note:	Not Reported
Level reading date:	1951-04-05	Feet below surface:	128.83
Feet to sea level:	Not Reported	Note:	Not Reported
Level reading date:	1951-04-04	Feet below surface:	128.80
Feet to sea level:	Not Reported	Note:	Not Reported
Level reading date:	1951-04-02	Feet below surface:	128.68
Feet to sea level:	Not Reported	Note:	Not Reported
Level reading date:	1951-03-30	Feet below surface:	128.55
Feet to sea level:	Not Reported	Note:	Not Reported
Level reading date:	1951-03-28	Feet below surface:	128.49
Feet to sea level:	Not Reported	Note:	Not Reported
Level reading date:	1951-03-26	Feet below surface:	128.40
Feet to sea level:	Not Reported	Note:	Not Reported
Level reading date:	1951-03-23	Feet below surface:	128.30
Feet to sea level:	Not Reported	Note:	Not Reported
Level reading date:	1951-03-22	Feet below surface:	128.27
Feet to sea level:	Not Reported	Note:	Not Reported
Level reading date:	1951-03-21	Feet below surface:	128.20
Feet to sea level:	Not Reported	Note:	Not Reported
Level reading date:	1951-03-19	Feet below surface:	128.15
Feet to sea level:	Not Reported	Note:	Not Reported
Level reading date:	1951-03-16	Feet below surface:	128.03
Feet to sea level:	Not Reported	Note:	Not Reported
Level reading date:	1951-03-14	Feet below surface:	127.97
Feet to sea level:	Not Reported	Note:	Not Reported
Level reading date:	1951-03-12	Feet below surface:	127.91
Feet to sea level:	Not Reported	Note:	Not Reported
Level reading date:	1951-03-09	Feet below surface:	127.93
Feet to sea level:	Not Reported	Note:	Not Reported
Level reading date:	1951-03-07	Feet below surface:	127.93
Feet to sea level:	Not Reported	Note:	Not Reported
Level reading date:	1951-03-05	Feet below surface:	127.97
Feet to sea level:	Not Reported	Note:	Not Reported
Level reading date:	1951-03-02	Feet below surface:	128.06
Feet to sea level:	Not Reported	Note:	Not Reported
Level reading date:	1951-02-28	Feet below surface:	128.06
Feet to sea level:	Not Reported	Note:	Not Reported
Level reading date:	1951-02-26	Feet below surface:	128.04
Feet to sea level:	Not Reported	Note:	Not Reported

Level reading date:	1951-02-23	Feet below surface:	128.11
Feet to sea level:	Not Reported	Note:	Not Reported
Level reading date:	1951-02-21	Feet below surface:	128.07
Feet to sea level:	Not Reported	Note:	Not Reported
Level reading date:	1951-02-19	Feet below surface:	128.07
Feet to sea level:	Not Reported	Note:	Not Reported
Level reading date:	1951-02-16	Feet below surface:	128.05
Feet to sea level:	Not Reported	Note:	Not Reported
Level reading date:	1951-02-14	Feet below surface:	128.05
Feet to sea level:	Not Reported	Note:	Not Reported
Level reading date:	1951-02-12	Feet below surface:	128.05
Feet to sea level:	Not Reported	Note:	Not Reported
Level reading date:	1951-02-09	Feet below surface:	128.09
Feet to sea level:	Not Reported	Note:	Not Reported
Level reading date:	1951-02-07	Feet below surface:	128.10
Feet to sea level:	Not Reported	Note:	Not Reported
Level reading date:	1951-02-06	Feet below surface:	128.12
Feet to sea level:	Not Reported	Note:	Not Reported
Level reading date:	1951-02-05	Feet below surface:	128.13
Feet to sea level:	Not Reported	Note:	Not Reported
Level reading date:	1951-02-02	Feet below surface:	128.19
Feet to sea level:	Not Reported	Note:	Not Reported
Level reading date:	1951-02-01	Feet below surface:	128.24
Feet to sea level:	Not Reported	Note:	Not Reported
Level reading date:	1951-01-31	Feet below surface:	128.20
Feet to sea level:	Not Reported	Note:	Not Reported
Level reading date:	1951-01-29	Feet below surface:	128.23
Feet to sea level:	Not Reported	Note:	Not Reported
Level reading date:	1951-01-26	Feet below surface:	128.27
Feet to sea level:	Not Reported	Note:	Not Reported
Level reading date:	1951-01-24	Feet below surface:	128.29
Feet to sea level:	Not Reported	Note:	Not Reported
Level reading date:	1951-01-22	Feet below surface:	128.33
Feet to sea level:	Not Reported	Note:	Not Reported
Level reading date:	1951-01-19	Feet below surface:	128.38
Feet to sea level:	Not Reported	Note:	Not Reported
Level reading date:	1951-01-17	Feet below surface:	128.40
Feet to sea level:	Not Reported	Note:	Not Reported
Level reading date:	1951-01-15	Feet below surface:	128.47
Feet to sea level:	Not Reported	Note:	Not Reported
Level reading date:	1951-01-12	Feet below surface:	128.59
Feet to sea level:	Not Reported	Note:	Not Reported

Level reading date:	1951-01-10	Feet below surface:	128.54
Feet to sea level:	Not Reported	Note:	Not Reported
Level reading date:	1951-01-08	Feet below surface:	128.47
Feet to sea level:	Not Reported	Note:	Not Reported
Level reading date:	1951-01-05	Feet below surface:	128.35
Feet to sea level:	Not Reported	Note:	Not Reported
Level reading date:	1951-01-03	Feet below surface:	128.32
Feet to sea level:	Not Reported	Note:	Not Reported
Level reading date:	1951-01-02	Feet below surface:	128.37
Feet to sea level:	Not Reported	Note:	Not Reported
Level reading date:	1951-01-01	Feet below surface:	128.37
Feet to sea level:	Not Reported	Note:	Not Reported
Level reading date:	1950-12-29	Feet below surface:	128.30
Feet to sea level:	Not Reported	Note:	Not Reported
Level reading date:	1950-12-27	Feet below surface:	128.25
Feet to sea level:	Not Reported	Note:	Not Reported
Level reading date:	1950-12-25	Feet below surface:	128.31
Feet to sea level:	Not Reported	Note:	Not Reported
Level reading date:	1950-12-22	Feet below surface:	128.37
Feet to sea level:	Not Reported	Note:	Not Reported
Level reading date:	1950-12-21	Feet below surface:	128.33
Feet to sea level:	Not Reported	Note:	Not Reported
Level reading date:	1950-12-20	Feet below surface:	128.32
Feet to sea level:	Not Reported	Note:	Not Reported
Level reading date:	1950-12-19	Feet below surface:	128.35
Feet to sea level:	Not Reported	Note:	Not Reported
Level reading date:	1950-12-18	Feet below surface:	128.37
Feet to sea level:	Not Reported	Note:	Not Reported
Level reading date:	1950-12-15	Feet below surface:	128.42
Feet to sea level:	Not Reported	Note:	Not Reported
Level reading date:	1950-12-13	Feet below surface:	128.41
Feet to sea level:	Not Reported	Note:	Not Reported
Level reading date:	1950-12-12	Feet below surface:	128.42
Feet to sea level:	Not Reported	Note:	Not Reported
Level reading date:	1950-12-11	Feet below surface:	128.47
Feet to sea level:	Not Reported	Note:	Not Reported
Level reading date:	1950-12-08	Feet below surface:	128.50
Feet to sea level:	Not Reported	Note:	Not Reported
Level reading date:	1950-12-06	Feet below surface:	128.50
Feet to sea level:	Not Reported	Note:	Not Reported
Level reading date:	1950-12-05	Feet below surface:	128.54
Feet to sea level:	Not Reported	Note:	Not Reported

Level reading date:	1950-12-04	Feet below surface:	128.58
Feet to sea level:	Not Reported	Note:	Not Reported
Level reading date:	1950-12-01	Feet below surface:	128.66
Feet to sea level:	Not Reported	Note:	Not Reported
Level reading date:	1950-11-29	Feet below surface:	128.66
Feet to sea level:	Not Reported	Note:	Not Reported
Level reading date:	1950-11-27	Feet below surface:	128.77
Feet to sea level:	Not Reported	Note:	Not Reported
Level reading date:	1950-11-24	Feet below surface:	128.84
Feet to sea level:	Not Reported	Note:	Not Reported
Level reading date:	1950-11-22	Feet below surface:	128.88
Feet to sea level:	Not Reported	Note:	Not Reported
Level reading date:	1950-11-21	Feet below surface:	128.87
Feet to sea level:	Not Reported	Note:	Not Reported
Level reading date:	1950-11-20	Feet below surface:	128.97
Feet to sea level:	Not Reported	Note:	Not Reported
Level reading date:	1950-11-17	Feet below surface:	129.07
Feet to sea level:	Not Reported	Note:	Not Reported
Level reading date:	1950-11-15	Feet below surface:	129.15
Feet to sea level:	Not Reported	Note:	Not Reported
Level reading date:	1950-11-13	Feet below surface:	129.10
Feet to sea level:	Not Reported	Note:	Not Reported
Level reading date:	1950-11-11	Feet below surface:	129.09
Feet to sea level:	Not Reported	Note:	Not Reported
Level reading date:	1950-11-10	Feet below surface:	129.11
Feet to sea level:	Not Reported	Note:	Not Reported
Level reading date:	1950-11-08	Feet below surface:	129.02
Feet to sea level:	Not Reported	Note:	Not Reported
Level reading date:	1950-11-06	Feet below surface:	129.03
Feet to sea level:	Not Reported	Note:	Not Reported
Level reading date:	1950-11-03	Feet below surface:	128.94
Feet to sea level:	Not Reported	Note:	Not Reported
Level reading date:	1950-11-01	Feet below surface:	128.86
Feet to sea level:	Not Reported	Note:	Not Reported
Level reading date:	1950-10-30	Feet below surface:	128.85
Feet to sea level:	Not Reported	Note:	Not Reported
Level reading date:	1950-10-27	Feet below surface:	128.82
Feet to sea level:	Not Reported	Note:	Not Reported
Level reading date:	1950-10-25	Feet below surface:	128.75
Feet to sea level:	Not Reported	Note:	Not Reported
Level reading date:	1950-10-24	Feet below surface:	128.72
Feet to sea level:	Not Reported	Note:	Not Reported

Level reading date:	1950-10-23	Feet below surface:	128.74
Feet to sea level:	Not Reported	Note:	Not Reported
Level reading date:	1950-10-20	Feet below surface:	128.65
Feet to sea level:	Not Reported	Note:	Not Reported
Level reading date:	1950-10-18	Feet below surface:	128.60
Feet to sea level:	Not Reported	Note:	Not Reported
Level reading date:	1950-10-17	Feet below surface:	128.54
Feet to sea level:	Not Reported	Note:	Not Reported
Level reading date:	1950-10-16	Feet below surface:	128.53
Feet to sea level:	Not Reported	Note:	Not Reported
Level reading date:	1950-10-13	Feet below surface:	128.35
Feet to sea level:	Not Reported	Note:	Not Reported
Level reading date:	1950-10-11	Feet below surface:	128.24
Feet to sea level:	Not Reported	Note:	Not Reported
Level reading date:	1950-10-09	Feet below surface:	128.18
Feet to sea level:	Not Reported	Note:	Not Reported
Level reading date:	1950-10-06	Feet below surface:	128.04
Feet to sea level:	Not Reported	Note:	Not Reported
Level reading date:	1950-10-04	Feet below surface:	127.87
Feet to sea level:	Not Reported	Note:	Not Reported
Level reading date:	1950-10-02	Feet below surface:	127.82
Feet to sea level:	Not Reported	Note:	Not Reported
Level reading date:	1950-09-29	Feet below surface:	127.74
Feet to sea level:	Not Reported	Note:	Not Reported
Level reading date:	1950-09-27	Feet below surface:	127.65
Feet to sea level:	Not Reported	Note:	Not Reported
Level reading date:	1950-09-25	Feet below surface:	127.57
Feet to sea level:	Not Reported	Note:	Not Reported
Level reading date:	1950-09-22	Feet below surface:	127.47
Feet to sea level:	Not Reported	Note:	Not Reported
Level reading date:	1950-09-20	Feet below surface:	127.37
Feet to sea level:	Not Reported	Note:	Not Reported
Level reading date:	1950-09-18	Feet below surface:	127.35
Feet to sea level:	Not Reported	Note:	Not Reported
Level reading date:	1950-09-15	Feet below surface:	127.24
Feet to sea level:	Not Reported	Note:	Not Reported
Level reading date:	1950-09-13	Feet below surface:	127.18
Feet to sea level:	Not Reported	Note:	Not Reported
Level reading date:	1950-09-11	Feet below surface:	127.08
Feet to sea level:	Not Reported	Note:	Not Reported
Level reading date:	1950-09-08	Feet below surface:	126.95
Feet to sea level:	Not Reported	Note:	Not Reported

Level reading date:	1950-09-06	Feet below surface:	126.84
Feet to sea level:	Not Reported	Note:	Not Reported
Level reading date:	1950-09-04	Feet below surface:	126.73
Feet to sea level:	Not Reported	Note:	Not Reported
Level reading date:	1950-09-01	Feet below surface:	126.59
Feet to sea level:	Not Reported	Note:	Not Reported
Level reading date:	1950-08-30	Feet below surface:	126.48
Feet to sea level:	Not Reported	Note:	Not Reported
Level reading date:	1950-08-28	Feet below surface:	126.37
Feet to sea level:	Not Reported	Note:	Not Reported
Level reading date:	1950-08-25	Feet below surface:	126.22
Feet to sea level:	Not Reported	Note:	Not Reported
Level reading date:	1950-08-23	Feet below surface:	126.10
Feet to sea level:	Not Reported	Note:	Not Reported
Level reading date:	1950-08-21	Feet below surface:	126.01
Feet to sea level:	Not Reported	Note:	Not Reported
Level reading date:	1950-08-18	Feet below surface:	125.82
Feet to sea level:	Not Reported	Note:	Not Reported
Level reading date:	1950-08-16	Feet below surface:	125.65
Feet to sea level:	Not Reported	Note:	Not Reported
Level reading date:	1950-08-14	Feet below surface:	125.54
Feet to sea level:	Not Reported	Note:	Not Reported
Level reading date:	1950-08-11	Feet below surface:	125.33
Feet to sea level:	Not Reported	Note:	Not Reported
Level reading date:	1950-08-09	Feet below surface:	125.13
Feet to sea level:	Not Reported	Note:	Not Reported
Level reading date:	1950-08-07	Feet below surface:	125.00
Feet to sea level:	Not Reported	Note:	Not Reported
Level reading date:	1950-08-04	Feet below surface:	124.79
Feet to sea level:	Not Reported	Note:	Not Reported
Level reading date:	1950-08-02	Feet below surface:	124.62
Feet to sea level:	Not Reported	Note:	Not Reported
Level reading date:	1950-08-01	Feet below surface:	124.63
Feet to sea level:	Not Reported	Note:	Not Reported
Level reading date:	1950-07-31	Feet below surface:	124.64
Feet to sea level:	Not Reported	Note:	Not Reported
Level reading date:	1950-07-28	Feet below surface:	124.38
Feet to sea level:	Not Reported	Note:	Not Reported
Level reading date:	1950-07-26	Feet below surface:	124.23
Feet to sea level:	Not Reported	Note:	Not Reported
Level reading date:	1950-07-24	Feet below surface:	124.11
Feet to sea level:	Not Reported	Note:	Not Reported

Level reading date:	1950-07-21	Feet below surface:	123.89
Feet to sea level:	Not Reported	Note:	Not Reported
Level reading date:	1950-07-17	Feet below surface:	123.62
Feet to sea level:	Not Reported	Note:	Not Reported
Level reading date:	1950-07-14	Feet below surface:	123.42
Feet to sea level:	Not Reported	Note:	Not Reported
Level reading date:	1950-07-12	Feet below surface:	123.26
Feet to sea level:	Not Reported	Note:	Not Reported
Level reading date:	1950-07-11	Feet below surface:	123.19
Feet to sea level:	Not Reported	Note:	Not Reported
Level reading date:	1950-07-10	Feet below surface:	123.12
Feet to sea level:	Not Reported	Note:	Not Reported
Level reading date:	1950-07-07	Feet below surface:	122.85
Feet to sea level:	Not Reported	Note:	Not Reported
Level reading date:	1950-07-05	Feet below surface:	122.72
Feet to sea level:	Not Reported	Note:	Not Reported
Level reading date:	1950-07-03	Feet below surface:	122.55
Feet to sea level:	Not Reported	Note:	Not Reported
Level reading date:	1950-06-30	Feet below surface:	122.29
Feet to sea level:	Not Reported	Note:	Not Reported
Level reading date:	1950-06-28	Feet below surface:	122.12
Feet to sea level:	Not Reported	Note:	Not Reported
Level reading date:	1950-06-26	Feet below surface:	122.03
Feet to sea level:	Not Reported	Note:	Not Reported
Level reading date:	1950-06-23	Feet below surface:	121.87
Feet to sea level:	Not Reported	Note:	Not Reported
Level reading date:	1950-06-21	Feet below surface:	121.75
Feet to sea level:	Not Reported	Note:	Not Reported
Level reading date:	1950-06-19	Feet below surface:	121.62
Feet to sea level:	Not Reported	Note:	Not Reported
Level reading date:	1950-06-16	Feet below surface:	121.45
Feet to sea level:	Not Reported	Note:	Not Reported
Level reading date:	1950-06-14	Feet below surface:	121.31
Feet to sea level:	Not Reported	Note:	Not Reported
Level reading date:	1950-06-12	Feet below surface:	121.15
Feet to sea level:	Not Reported	Note:	Not Reported
Level reading date:	1950-06-09	Feet below surface:	120.95
Feet to sea level:	Not Reported	Note:	Not Reported
Level reading date:	1950-06-07	Feet below surface:	120.84
Feet to sea level:	Not Reported	Note:	Not Reported
Level reading date:	1950-06-06	Feet below surface:	120.79
Feet to sea level:	Not Reported	Note:	Not Reported

Level reading date:	1950-06-05	Feet below surface:	120.75
Feet to sea level:	Not Reported	Note:	Not Reported
Level reading date:	1950-06-02	Feet below surface:	120.55
Feet to sea level:	Not Reported	Note:	Not Reported
Level reading date:	1950-06-01	Feet below surface:	120.45
Feet to sea level:	Not Reported	Note:	Not Reported
Level reading date:	1950-05-31	Feet below surface:	120.41
Feet to sea level:	Not Reported	Note:	Not Reported
Level reading date:	1950-05-29	Feet below surface:	120.33
Feet to sea level:	Not Reported	Note:	Not Reported
Level reading date:	1950-05-26	Feet below surface:	120.14
Feet to sea level:	Not Reported	Note:	Not Reported
Level reading date:	1950-05-24	Feet below surface:	120.08
Feet to sea level:	Not Reported	Note:	Not Reported
Level reading date:	1950-05-22	Feet below surface:	119.94
Feet to sea level:	Not Reported	Note:	Not Reported
Level reading date:	1950-05-19	Feet below surface:	119.76
Feet to sea level:	Not Reported	Note:	Not Reported
Level reading date:	1950-05-17	Feet below surface:	119.73
Feet to sea level:	Not Reported	Note:	Not Reported
Level reading date:	1950-05-16	Feet below surface:	119.66
Feet to sea level:	Not Reported	Note:	Not Reported
Level reading date:	1950-05-15	Feet below surface:	119.56
Feet to sea level:	Not Reported	Note:	Not Reported
Level reading date:	1950-05-12	Feet below surface:	119.40
Feet to sea level:	Not Reported	Note:	Not Reported
Level reading date:	1950-05-10	Feet below surface:	119.20
Feet to sea level:	Not Reported	Note:	Not Reported
Level reading date:	1950-05-09	Feet below surface:	119.14
Feet to sea level:	Not Reported	Note:	Not Reported
Level reading date:	1950-05-08	Feet below surface:	119.10
Feet to sea level:	Not Reported	Note:	Not Reported
Level reading date:	1950-05-05	Feet below surface:	118.90
Feet to sea level:	Not Reported	Note:	Not Reported
Level reading date:	1950-05-03	Feet below surface:	118.80
Feet to sea level:	Not Reported	Note:	Not Reported
Level reading date:	1950-05-01	Feet below surface:	118.75
Feet to sea level:	Not Reported	Note:	Not Reported
Level reading date:	1950-04-28	Feet below surface:	118.65
Feet to sea level:	Not Reported	Note:	Not Reported
Level reading date:	1950-04-26	Feet below surface:	118.57
Feet to sea level:	Not Reported	Note:	Not Reported

Level reading date:	1950-04-24	Feet below surface:	118.55
Feet to sea level:	Not Reported	Note:	Not Reported
Level reading date:	1950-04-21	Feet below surface:	118.62
Feet to sea level:	Not Reported	Note:	Not Reported
Level reading date:	1950-04-19	Feet below surface:	118.56
Feet to sea level:	Not Reported	Note:	Not Reported
Level reading date:	1950-04-18	Feet below surface:	118.55
Feet to sea level:	Not Reported	Note:	Not Reported
Level reading date:	1950-04-17	Feet below surface:	118.53
Feet to sea level:	Not Reported	Note:	Not Reported
Level reading date:	1950-04-14	Feet below surface:	118.54
Feet to sea level:	Not Reported	Note:	Not Reported
Level reading date:	1950-04-12	Feet below surface:	118.56
Feet to sea level:	Not Reported	Note:	Not Reported
Level reading date:	1950-04-10	Feet below surface:	118.64
Feet to sea level:	Not Reported	Note:	Not Reported
Level reading date:	1950-04-07	Feet below surface:	118.69
Feet to sea level:	Not Reported	Note:	Not Reported
Level reading date:	1950-04-05	Feet below surface:	118.69
Feet to sea level:	Not Reported	Note:	Not Reported
Level reading date:	1950-04-03	Feet below surface:	118.72
Feet to sea level:	Not Reported	Note:	Not Reported
Level reading date:	1950-04-01	Feet below surface:	118.72
Feet to sea level:	Not Reported	Note:	Not Reported
Level reading date:	1950-03-31	Feet below surface:	118.82
Feet to sea level:	Not Reported	Note:	Not Reported
Level reading date:	1950-03-29	Feet below surface:	118.80
Feet to sea level:	Not Reported	Note:	Not Reported
Level reading date:	1950-03-28	Feet below surface:	118.82
Feet to sea level:	Not Reported	Note:	Not Reported
Level reading date:	1950-03-27	Feet below surface:	118.92
Feet to sea level:	Not Reported	Note:	Not Reported
Level reading date:	1950-03-24	Feet below surface:	118.95
Feet to sea level:	Not Reported	Note:	Not Reported
Level reading date:	1950-03-22	Feet below surface:	118.92
Feet to sea level:	Not Reported	Note:	Not Reported
Level reading date:	1950-03-20	Feet below surface:	118.95
Feet to sea level:	Not Reported	Note:	Not Reported
Level reading date:	1950-03-19	Feet below surface:	118.90
Feet to sea level:	Not Reported	Note:	Not Reported
Level reading date:	1950-03-18	Feet below surface:	118.89
Feet to sea level:	Not Reported	Note:	Not Reported

Level reading date:	1950-03-17	Feet below surface:	118.97
Feet to sea level:	Not Reported	Note:	Not Reported
Level reading date:	1950-03-15	Feet below surface:	118.99
Feet to sea level:	Not Reported	Note:	Not Reported
Level reading date:	1950-03-13	Feet below surface:	118.97
Feet to sea level:	Not Reported	Note:	Not Reported
Level reading date:	1950-03-10	Feet below surface:	118.95
Feet to sea level:	Not Reported	Note:	Not Reported
Level reading date:	1950-03-08	Feet below surface:	118.92
Feet to sea level:	Not Reported	Note:	Not Reported
Level reading date:	1950-03-07	Feet below surface:	118.92
Feet to sea level:	Not Reported	Note:	Not Reported
Level reading date:	1950-03-06	Feet below surface:	118.96
Feet to sea level:	Not Reported	Note:	Not Reported
Level reading date:	1950-03-03	Feet below surface:	119.00
Feet to sea level:	Not Reported	Note:	Not Reported
Level reading date:	1950-03-01	Feet below surface:	118.99
Feet to sea level:	Not Reported	Note:	Not Reported
Level reading date:	1950-02-28	Feet below surface:	118.98
Feet to sea level:	Not Reported	Note:	Not Reported
Level reading date:	1950-02-27	Feet below surface:	119.05
Feet to sea level:	Not Reported	Note:	Not Reported
Level reading date:	1950-02-24	Feet below surface:	119.02
Feet to sea level:	Not Reported	Note:	Not Reported
Level reading date:	1950-02-23	Feet below surface:	119.05
Feet to sea level:	Not Reported	Note:	Not Reported
Level reading date:	1950-02-22	Feet below surface:	119.06
Feet to sea level:	Not Reported	Note:	Not Reported
Level reading date:	1950-02-20	Feet below surface:	119.11
Feet to sea level:	Not Reported	Note:	Not Reported
Level reading date:	1950-02-17	Feet below surface:	119.13
Feet to sea level:	Not Reported	Note:	Not Reported
Level reading date:	1950-02-15	Feet below surface:	119.15
Feet to sea level:	Not Reported	Note:	Not Reported
Level reading date:	1950-02-14	Feet below surface:	119.16
Feet to sea level:	Not Reported	Note:	Not Reported
Level reading date:	1950-02-13	Feet below surface:	119.19
Feet to sea level:	Not Reported	Note:	Not Reported
Level reading date:	1950-02-10	Feet below surface:	119.25
Feet to sea level:	Not Reported	Note:	Not Reported
Level reading date:	1950-02-08	Feet below surface:	119.31
Feet to sea level:	Not Reported	Note:	Not Reported

Level reading date:	1950-02-06	Feet below surface:	119.38
Feet to sea level:	Not Reported	Note:	Not Reported
Level reading date:	1950-02-03	Feet below surface:	119.45
Feet to sea level:	Not Reported	Note:	Not Reported
Level reading date:	1950-02-01	Feet below surface:	119.45
Feet to sea level:	Not Reported	Note:	Not Reported
Level reading date:	1950-01-30	Feet below surface:	119.47
Feet to sea level:	Not Reported	Note:	Not Reported
Level reading date:	1950-01-27	Feet below surface:	119.52
Feet to sea level:	Not Reported	Note:	Not Reported
Level reading date:	1950-01-25	Feet below surface:	119.54
Feet to sea level:	Not Reported	Note:	Not Reported
Level reading date:	1950-01-24	Feet below surface:	119.56
Feet to sea level:	Not Reported	Note:	Not Reported
Level reading date:	1950-01-23	Feet below surface:	119.59
Feet to sea level:	Not Reported	Note:	Not Reported
Level reading date:	1950-01-20	Feet below surface:	119.63
Feet to sea level:	Not Reported	Note:	Not Reported
Level reading date:	1950-01-18	Feet below surface:	119.63
Feet to sea level:	Not Reported	Note:	Not Reported
Level reading date:	1950-01-17	Feet below surface:	119.64
Feet to sea level:	Not Reported	Note:	Not Reported
Level reading date:	1950-01-16	Feet below surface:	119.70
Feet to sea level:	Not Reported	Note:	Not Reported
Level reading date:	1950-01-13	Feet below surface:	119.81
Feet to sea level:	Not Reported	Note:	Not Reported
Level reading date:	1950-01-11	Feet below surface:	119.78
Feet to sea level:	Not Reported	Note:	Not Reported
Level reading date:	1950-01-10	Feet below surface:	119.80
Feet to sea level:	Not Reported	Note:	Not Reported
Level reading date:	1950-01-09	Feet below surface:	119.85
Feet to sea level:	Not Reported	Note:	Not Reported
Level reading date:	1950-01-06	Feet below surface:	119.90
Feet to sea level:	Not Reported	Note:	Not Reported
Level reading date:	1950-01-04	Feet below surface:	119.88
Feet to sea level:	Not Reported	Note:	Not Reported
Level reading date:	1950-01-03	Feet below surface:	119.93
Feet to sea level:	Not Reported	Note:	Not Reported
Level reading date:	1950-01-02	Feet below surface:	119.95
Feet to sea level:	Not Reported	Note:	Not Reported
Level reading date:	1949-12-30	Feet below surface:	120.03
Feet to sea level:	Not Reported	Note:	Not Reported

Level reading date:	1949-12-28	Feet below surface:	120.00
Feet to sea level:	Not Reported	Note:	Not Reported
Level reading date:	1949-12-27	Feet below surface:	120.04
Feet to sea level:	Not Reported	Note:	Not Reported
Level reading date:	1949-12-26	Feet below surface:	120.08
Feet to sea level:	Not Reported	Note:	Not Reported
Level reading date:	1949-12-23	Feet below surface:	120.18
Feet to sea level:	Not Reported	Note:	Not Reported
Level reading date:	1949-12-21	Feet below surface:	120.21
Feet to sea level:	Not Reported	Note:	Not Reported
Level reading date:	1949-12-20	Feet below surface:	120.25
Feet to sea level:	Not Reported	Note:	Not Reported
Level reading date:	1949-12-16	Feet below surface:	120.32
Feet to sea level:	Not Reported	Note:	Not Reported
Level reading date:	1949-12-14	Feet below surface:	120.32
Feet to sea level:	Not Reported	Note:	Not Reported
Level reading date:	1949-12-12	Feet below surface:	120.40
Feet to sea level:	Not Reported	Note:	Not Reported
Level reading date:	1949-12-09	Feet below surface:	120.42
Feet to sea level:	Not Reported	Note:	Not Reported
Level reading date:	1949-12-07	Feet below surface:	120.43
Feet to sea level:	Not Reported	Note:	Not Reported
Level reading date:	1949-12-05	Feet below surface:	120.45
Feet to sea level:	Not Reported	Note:	Not Reported
Level reading date:	1949-12-02	Feet below surface:	120.46
Feet to sea level:	Not Reported	Note:	Not Reported
Level reading date:	1949-12-01	Feet below surface:	120.49
Feet to sea level:	Not Reported	Note:	Not Reported
Level reading date:	1949-11-30	Feet below surface:	120.44
Feet to sea level:	Not Reported	Note:	Not Reported
Level reading date:	1949-11-28	Feet below surface:	120.53
Feet to sea level:	Not Reported	Note:	Not Reported
Level reading date:	1949-11-25	Feet below surface:	120.58
Feet to sea level:	Not Reported	Note:	Not Reported
Level reading date:	1949-11-23	Feet below surface:	120.57
Feet to sea level:	Not Reported	Note:	Not Reported
Level reading date:	1949-11-22	Feet below surface:	120.59
Feet to sea level:	Not Reported	Note:	Not Reported
Level reading date:	1949-11-21	Feet below surface:	120.67
Feet to sea level:	Not Reported	Note:	Not Reported
Level reading date:	1949-11-18	Feet below surface:	120.70
Feet to sea level:	Not Reported	Note:	Not Reported

Level reading date:	1949-11-16	Feet below surface:	120.69
Feet to sea level:	Not Reported	Note:	Not Reported
Level reading date:	1949-11-14	Feet below surface:	120.77
Feet to sea level:	Not Reported	Note:	Not Reported
Level reading date:	1949-11-11	Feet below surface:	120.87
Feet to sea level:	Not Reported	Note:	Not Reported
Level reading date:	1949-11-09	Feet below surface:	120.86
Feet to sea level:	Not Reported	Note:	Not Reported
Level reading date:	1949-11-07	Feet below surface:	120.84
Feet to sea level:	Not Reported	Note:	Not Reported
Level reading date:	1949-11-04	Feet below surface:	120.71
Feet to sea level:	Not Reported	Note:	Not Reported
Level reading date:	1949-11-02	Feet below surface:	120.58
Feet to sea level:	Not Reported	Note:	Not Reported
Level reading date:	1949-11-01	Feet below surface:	120.57
Feet to sea level:	Not Reported	Note:	Not Reported
Level reading date:	1949-10-31	Feet below surface:	120.53
Feet to sea level:	Not Reported	Note:	Not Reported
Level reading date:	1949-10-28	Feet below surface:	120.43
Feet to sea level:	Not Reported	Note:	Not Reported
Level reading date:	1949-10-26	Feet below surface:	120.35
Feet to sea level:	Not Reported	Note:	Not Reported
Level reading date:	1949-10-24	Feet below surface:	120.31
Feet to sea level:	Not Reported	Note:	Not Reported
Level reading date:	1949-10-21	Feet below surface:	120.20
Feet to sea level:	Not Reported	Note:	Not Reported
Level reading date:	1949-10-17	Feet below surface:	120.12
Feet to sea level:	Not Reported	Note:	Not Reported
Level reading date:	1949-10-14	Feet below surface:	120.06
Feet to sea level:	Not Reported	Note:	Not Reported
Level reading date:	1949-10-12	Feet below surface:	119.94
Feet to sea level:	Not Reported	Note:	Not Reported
Level reading date:	1949-10-11	Feet below surface:	119.93
Feet to sea level:	Not Reported	Note:	Not Reported
Level reading date:	1949-10-10	Feet below surface:	119.93
Feet to sea level:	Not Reported	Note:	Not Reported
Level reading date:	1949-10-07	Feet below surface:	119.82
Feet to sea level:	Not Reported	Note:	Not Reported
Level reading date:	1949-10-05	Feet below surface:	119.73
Feet to sea level:	Not Reported	Note:	Not Reported
Level reading date:	1949-10-03	Feet below surface:	119.67
Feet to sea level:	Not Reported	Note:	Not Reported

Level reading date:	1949-10-01	Feet below surface:	119.65
Feet to sea level:	Not Reported	Note:	Not Reported
Level reading date:	1949-09-30	Feet below surface:	119.55
Feet to sea level:	Not Reported	Note:	Not Reported
Level reading date:	1949-09-28	Feet below surface:	119.44
Feet to sea level:	Not Reported	Note:	Not Reported
Level reading date:	1949-09-26	Feet below surface:	119.33
Feet to sea level:	Not Reported	Note:	Not Reported
Level reading date:	1949-09-23	Feet below surface:	119.14
Feet to sea level:	Not Reported	Note:	Not Reported
Level reading date:	1949-09-21	Feet below surface:	119.01
Feet to sea level:	Not Reported	Note:	Not Reported
Level reading date:	1949-09-20	Feet below surface:	118.96
Feet to sea level:	Not Reported	Note:	Not Reported
Level reading date:	1949-09-19	Feet below surface:	118.94
Feet to sea level:	Not Reported	Note:	Not Reported
Level reading date:	1949-09-16	Feet below surface:	118.81
Feet to sea level:	Not Reported	Note:	Not Reported
Level reading date:	1949-09-14	Feet below surface:	118.70
Feet to sea level:	Not Reported	Note:	Not Reported
Level reading date:	1949-09-12	Feet below surface:	118.61
Feet to sea level:	Not Reported	Note:	Not Reported
Level reading date:	1949-09-09	Feet below surface:	118.39
Feet to sea level:	Not Reported	Note:	Not Reported
Level reading date:	1949-09-07	Feet below surface:	118.20
Feet to sea level:	Not Reported	Note:	Not Reported
Level reading date:	1949-09-05	Feet below surface:	118.09
Feet to sea level:	Not Reported	Note:	Not Reported
Level reading date:	1949-09-02	Feet below surface:	117.95
Feet to sea level:	Not Reported	Note:	Not Reported
Level reading date:	1949-09-01	Feet below surface:	117.94
Feet to sea level:	Not Reported	Note:	Not Reported
Level reading date:	1949-08-31	Feet below surface:	117.95
Feet to sea level:	Not Reported	Note:	Not Reported
Level reading date:	1949-08-30	Feet below surface:	117.84
Feet to sea level:	Not Reported	Note:	Not Reported
Level reading date:	1949-08-29	Feet below surface:	117.66
Feet to sea level:	Not Reported	Note:	Not Reported
Level reading date:	1949-08-26	Feet below surface:	117.41
Feet to sea level:	Not Reported	Note:	Not Reported
Level reading date:	1949-08-25	Feet below surface:	117.36
Feet to sea level:	Not Reported	Note:	Not Reported

Level reading date:	1949-08-24	Feet below surface:	117.30
Feet to sea level:	Not Reported	Note:	Not Reported
Level reading date:	1949-08-23	Feet below surface:	117.19
Feet to sea level:	Not Reported	Note:	Not Reported
Level reading date:	1949-08-22	Feet below surface:	117.12
Feet to sea level:	Not Reported	Note:	Not Reported
Level reading date:	1949-08-19	Feet below surface:	116.91
Feet to sea level:	Not Reported	Note:	Not Reported
Level reading date:	1949-08-18	Feet below surface:	116.83
Feet to sea level:	Not Reported	Note:	Not Reported
Level reading date:	1949-08-17	Feet below surface:	116.75
Feet to sea level:	Not Reported	Note:	Not Reported
Level reading date:	1949-08-16	Feet below surface:	116.71
Feet to sea level:	Not Reported	Note:	Not Reported
Level reading date:	1949-08-15	Feet below surface:	116.63
Feet to sea level:	Not Reported	Note:	Not Reported
Level reading date:	1949-08-12	Feet below surface:	116.43
Feet to sea level:	Not Reported	Note:	Not Reported
Level reading date:	1949-08-11	Feet below surface:	116.40
Feet to sea level:	Not Reported	Note:	Not Reported
Level reading date:	1949-08-10	Feet below surface:	116.32
Feet to sea level:	Not Reported	Note:	Not Reported
Level reading date:	1949-08-09	Feet below surface:	116.03
Feet to sea level:	Not Reported	Note:	Not Reported
Level reading date:	1949-08-08	Feet below surface:	116.18
Feet to sea level:	Not Reported	Note:	Not Reported
Level reading date:	1949-08-05	Feet below surface:	115.99
Feet to sea level:	Not Reported	Note:	Not Reported
Level reading date:	1949-08-04	Feet below surface:	115.92
Feet to sea level:	Not Reported	Note:	Not Reported
Level reading date:	1949-08-03	Feet below surface:	115.86
Feet to sea level:	Not Reported	Note:	Not Reported
Level reading date:	1949-08-01	Feet below surface:	115.69
Feet to sea level:	Not Reported	Note:	Not Reported
Level reading date:	1949-07-29	Feet below surface:	115.49
Feet to sea level:	Not Reported	Note:	Not Reported
Level reading date:	1949-07-28	Feet below surface:	115.48
Feet to sea level:	Not Reported	Note:	Not Reported
Level reading date:	1949-07-27	Feet below surface:	115.39
Feet to sea level:	Not Reported	Note:	Not Reported
Level reading date:	1949-07-25	Feet below surface:	115.22
Feet to sea level:	Not Reported	Note:	Not Reported

Level reading date:	1949-07-22	Feet below surface:	115.01
Feet to sea level:	Not Reported	Note:	Not Reported
Level reading date:	1949-07-21	Feet below surface:	114.94
Feet to sea level:	Not Reported	Note:	Not Reported
Level reading date:	1949-07-20	Feet below surface:	114.89
Feet to sea level:	Not Reported	Note:	Not Reported
Level reading date:	1949-07-18	Feet below surface:	114.69
Feet to sea level:	Not Reported	Note:	Not Reported
Level reading date:	1949-07-15	Feet below surface:	114.41
Feet to sea level:	Not Reported	Note:	Not Reported
Level reading date:	1949-07-14	Feet below surface:	114.33
Feet to sea level:	Not Reported	Note:	Not Reported
Level reading date:	1949-07-13	Feet below surface:	114.23
Feet to sea level:	Not Reported	Note:	Not Reported
Level reading date:	1949-07-11	Feet below surface:	114.09
Feet to sea level:	Not Reported	Note:	Not Reported
Level reading date:	1949-07-08	Feet below surface:	113.91
Feet to sea level:	Not Reported	Note:	Not Reported
Level reading date:	1949-07-07	Feet below surface:	113.85
Feet to sea level:	Not Reported	Note:	Not Reported
Level reading date:	1949-07-06	Feet below surface:	113.81
Feet to sea level:	Not Reported	Note:	Not Reported
Level reading date:	1949-07-04	Feet below surface:	113.59
Feet to sea level:	Not Reported	Note:	Not Reported
Level reading date:	1949-07-01	Feet below surface:	113.34
Feet to sea level:	Not Reported	Note:	Not Reported
Level reading date:	1949-06-30	Feet below surface:	113.26
Feet to sea level:	Not Reported	Note:	Not Reported
Level reading date:	1949-06-29	Feet below surface:	113.20
Feet to sea level:	Not Reported	Note:	Not Reported
Level reading date:	1949-06-28	Feet below surface:	113.15
Feet to sea level:	Not Reported	Note:	Not Reported
Level reading date:	1949-06-27	Feet below surface:	113.08
Feet to sea level:	Not Reported	Note:	Not Reported
Level reading date:	1949-06-24	Feet below surface:	112.83
Feet to sea level:	Not Reported	Note:	Not Reported
Level reading date:	1949-06-23	Feet below surface:	112.72
Feet to sea level:	Not Reported	Note:	Not Reported
Level reading date:	1949-06-22	Feet below surface:	112.63
Feet to sea level:	Not Reported	Note:	Not Reported
Level reading date:	1949-06-21	Feet below surface:	112.57
Feet to sea level:	Not Reported	Note:	Not Reported

Level reading date:	1949-06-20	Feet below surface:	112.50
Feet to sea level:	Not Reported	Note:	Not Reported
Level reading date:	1949-06-17	Feet below surface:	112.32
Feet to sea level:	Not Reported	Note:	Not Reported
Level reading date:	1949-06-16	Feet below surface:	112.23
Feet to sea level:	Not Reported	Note:	Not Reported
Level reading date:	1949-06-15	Feet below surface:	112.14
Feet to sea level:	Not Reported	Note:	Not Reported
Level reading date:	1949-06-14	Feet below surface:	112.10
Feet to sea level:	Not Reported	Note:	Not Reported
Level reading date:	1949-06-13	Feet below surface:	112.03
Feet to sea level:	Not Reported	Note:	Not Reported
Level reading date:	1949-06-10	Feet below surface:	111.80
Feet to sea level:	Not Reported	Note:	Not Reported
Level reading date:	1949-06-09	Feet below surface:	111.72
Feet to sea level:	Not Reported	Note:	Not Reported
Level reading date:	1949-06-08	Feet below surface:	111.68
Feet to sea level:	Not Reported	Note:	Not Reported
Level reading date:	1949-06-07	Feet below surface:	111.58
Feet to sea level:	Not Reported	Note:	Not Reported
Level reading date:	1949-06-06	Feet below surface:	111.50
Feet to sea level:	Not Reported	Note:	Not Reported
Level reading date:	1949-06-03	Feet below surface:	111.28
Feet to sea level:	Not Reported	Note:	Not Reported
Level reading date:	1949-06-02	Feet below surface:	111.23
Feet to sea level:	Not Reported	Note:	Not Reported
Level reading date:	1949-06-01	Feet below surface:	111.19
Feet to sea level:	Not Reported	Note:	Not Reported
Level reading date:	1949-05-31	Feet below surface:	111.12
Feet to sea level:	Not Reported	Note:	Not Reported
Level reading date:	1949-05-30	Feet below surface:	111.06
Feet to sea level:	Not Reported	Note:	Not Reported
Level reading date:	1949-05-27	Feet below surface:	110.85
Feet to sea level:	Not Reported	Note:	Not Reported
Level reading date:	1949-05-26	Feet below surface:	110.76
Feet to sea level:	Not Reported	Note:	Not Reported
Level reading date:	1949-05-25	Feet below surface:	110.69
Feet to sea level:	Not Reported	Note:	Not Reported
Level reading date:	1949-05-24	Feet below surface:	110.64
Feet to sea level:	Not Reported	Note:	Not Reported
Level reading date:	1949-05-23	Feet below surface:	110.59
Feet to sea level:	Not Reported	Note:	Not Reported

Level reading date:	1949-05-20	Feet below surface:	110.54
Feet to sea level:	Not Reported	Note:	Not Reported
Level reading date:	1949-05-19	Feet below surface:	110.50
Feet to sea level:	Not Reported	Note:	Not Reported
Level reading date:	1949-05-18	Feet below surface:	110.47
Feet to sea level:	Not Reported	Note:	Not Reported
Level reading date:	1949-05-17	Feet below surface:	110.43
Feet to sea level:	Not Reported	Note:	Not Reported
Level reading date:	1949-05-16	Feet below surface:	110.38
Feet to sea level:	Not Reported	Note:	Not Reported
Level reading date:	1949-05-13	Feet below surface:	110.23
Feet to sea level:	Not Reported	Note:	Not Reported
Level reading date:	1949-05-12	Feet below surface:	110.15
Feet to sea level:	Not Reported	Note:	Not Reported
Level reading date:	1949-05-11	Feet below surface:	110.10
Feet to sea level:	Not Reported	Note:	Not Reported
Level reading date:	1949-05-10	Feet below surface:	110.05
Feet to sea level:	Not Reported	Note:	Not Reported
Level reading date:	1949-05-09	Feet below surface:	109.99
Feet to sea level:	Not Reported	Note:	Not Reported
Level reading date:	1949-05-06	Feet below surface:	109.77
Feet to sea level:	Not Reported	Note:	Not Reported
Level reading date:	1949-05-05	Feet below surface:	109.68
Feet to sea level:	Not Reported	Note:	Not Reported
Level reading date:	1949-05-04	Feet below surface:	109.66
Feet to sea level:	Not Reported	Note:	Not Reported
Level reading date:	1949-05-03	Feet below surface:	109.58
Feet to sea level:	Not Reported	Note:	Not Reported
Level reading date:	1949-05-02	Feet below surface:	109.52
Feet to sea level:	Not Reported	Note:	Not Reported
Level reading date:	1949-04-29	Feet below surface:	109.27
Feet to sea level:	Not Reported	Note:	Not Reported
Level reading date:	1949-04-28	Feet below surface:	109.19
Feet to sea level:	Not Reported	Note:	Not Reported
Level reading date:	1949-04-27	Feet below surface:	109.17
Feet to sea level:	Not Reported	Note:	Not Reported
Level reading date:	1949-04-26	Feet below surface:	109.12
Feet to sea level:	Not Reported	Note:	Not Reported
Level reading date:	1949-04-25	Feet below surface:	109.07
Feet to sea level:	Not Reported	Note:	Not Reported
Level reading date:	1949-04-22	Feet below surface:	108.92
Feet to sea level:	Not Reported	Note:	Not Reported

Level reading date:	1949-04-21	Feet below surface:	108.86
Feet to sea level:	Not Reported	Note:	Not Reported
Level reading date:	1949-04-20	Feet below surface:	108.81
Feet to sea level:	Not Reported	Note:	Not Reported
Level reading date:	1949-04-19	Feet below surface:	108.80
Feet to sea level:	Not Reported	Note:	Not Reported
Level reading date:	1949-04-18	Feet below surface:	108.78
Feet to sea level:	Not Reported	Note:	Not Reported
Level reading date:	1949-04-15	Feet below surface:	108.71
Feet to sea level:	Not Reported	Note:	Not Reported
Level reading date:	1949-04-14	Feet below surface:	108.67
Feet to sea level:	Not Reported	Note:	Not Reported
Level reading date:	1949-04-13	Feet below surface:	108.64
Feet to sea level:	Not Reported	Note:	Not Reported
Level reading date:	1949-04-12	Feet below surface:	108.57
Feet to sea level:	Not Reported	Note:	Not Reported
Level reading date:	1949-04-11	Feet below surface:	108.55
Feet to sea level:	Not Reported	Note:	Not Reported
Level reading date:	1949-04-08	Feet below surface:	108.46
Feet to sea level:	Not Reported	Note:	Not Reported
Level reading date:	1949-04-07	Feet below surface:	108.40
Feet to sea level:	Not Reported	Note:	Not Reported
Level reading date:	1949-04-06	Feet below surface:	108.37
Feet to sea level:	Not Reported	Note:	Not Reported
Level reading date:	1949-04-05	Feet below surface:	108.37
Feet to sea level:	Not Reported	Note:	Not Reported
Level reading date:	1949-04-04	Feet below surface:	108.37
Feet to sea level:	Not Reported	Note:	Not Reported
Level reading date:	1949-04-01	Feet below surface:	108.29
Feet to sea level:	Not Reported	Note:	Not Reported
Level reading date:	1949-03-31	Feet below surface:	108.22
Feet to sea level:	Not Reported	Note:	Not Reported
Level reading date:	1949-03-30	Feet below surface:	108.21
Feet to sea level:	Not Reported	Note:	Not Reported
Level reading date:	1949-03-29	Feet below surface:	108.18
Feet to sea level:	Not Reported	Note:	Not Reported
Level reading date:	1949-03-28	Feet below surface:	108.12
Feet to sea level:	Not Reported	Note:	Not Reported
Level reading date:	1949-03-25	Feet below surface:	108.17
Feet to sea level:	Not Reported	Note:	Not Reported
Level reading date:	1949-03-24	Feet below surface:	108.13
Feet to sea level:	Not Reported	Note:	Not Reported

Level reading date:	1949-03-23	Feet below surface:	108.14
Feet to sea level:	Not Reported	Note:	Not Reported
Level reading date:	1949-03-22	Feet below surface:	108.13
Feet to sea level:	Not Reported	Note:	Not Reported
Level reading date:	1949-03-21	Feet below surface:	108.15
Feet to sea level:	Not Reported	Note:	Not Reported
Level reading date:	1949-03-18	Feet below surface:	108.16
Feet to sea level:	Not Reported	Note:	Not Reported
Level reading date:	1949-03-17	Feet below surface:	108.12
Feet to sea level:	Not Reported	Note:	Not Reported
Level reading date:	1949-03-16	Feet below surface:	108.14
Feet to sea level:	Not Reported	Note:	Not Reported
Level reading date:	1949-03-15	Feet below surface:	108.14
Feet to sea level:	Not Reported	Note:	Not Reported
Level reading date:	1949-03-14	Feet below surface:	108.15
Feet to sea level:	Not Reported	Note:	Not Reported
Level reading date:	1949-03-11	Feet below surface:	108.15
Feet to sea level:	Not Reported	Note:	Not Reported
Level reading date:	1949-03-10	Feet below surface:	108.15
Feet to sea level:	Not Reported	Note:	Not Reported
Level reading date:	1949-03-09	Feet below surface:	108.15
Feet to sea level:	Not Reported	Note:	Not Reported
Level reading date:	1949-03-08	Feet below surface:	108.20
Feet to sea level:	Not Reported	Note:	Not Reported
Level reading date:	1949-03-07	Feet below surface:	108.21
Feet to sea level:	Not Reported	Note:	Not Reported
Level reading date:	1949-03-04	Feet below surface:	108.21
Feet to sea level:	Not Reported	Note:	Not Reported
Level reading date:	1949-03-03	Feet below surface:	108.21
Feet to sea level:	Not Reported	Note:	Not Reported
Level reading date:	1949-03-02	Feet below surface:	108.23
Feet to sea level:	Not Reported	Note:	Not Reported
Level reading date:	1949-02-28	Feet below surface:	108.23
Feet to sea level:	Not Reported	Note:	Not Reported
Level reading date:	1949-02-25	Feet below surface:	108.26
Feet to sea level:	Not Reported	Note:	Not Reported
Level reading date:	1949-02-24	Feet below surface:	108.22
Feet to sea level:	Not Reported	Note:	Not Reported
Level reading date:	1949-02-23	Feet below surface:	108.19
Feet to sea level:	Not Reported	Note:	Not Reported
Level reading date:	1949-02-22	Feet below surface:	108.24
Feet to sea level:	Not Reported	Note:	Not Reported

Level reading date:	1949-02-21	Feet below surface:	108.21
Feet to sea level:	Not Reported	Note:	Not Reported
Level reading date:	1949-02-18	Feet below surface:	108.21
Feet to sea level:	Not Reported	Note:	Not Reported
Level reading date:	1949-02-17	Feet below surface:	108.20
Feet to sea level:	Not Reported	Note:	Not Reported
Level reading date:	1949-02-16	Feet below surface:	108.20
Feet to sea level:	Not Reported	Note:	Not Reported
Level reading date:	1949-02-15	Feet below surface:	108.24
Feet to sea level:	Not Reported	Note:	Not Reported
Level reading date:	1949-02-14	Feet below surface:	108.27
Feet to sea level:	Not Reported	Note:	Not Reported
Level reading date:	1949-02-11	Feet below surface:	108.22
Feet to sea level:	Not Reported	Note:	Not Reported
Level reading date:	1949-02-10	Feet below surface:	108.20
Feet to sea level:	Not Reported	Note:	Not Reported
Level reading date:	1949-02-09	Feet below surface:	108.25
Feet to sea level:	Not Reported	Note:	Not Reported
Level reading date:	1949-02-08	Feet below surface:	108.28
Feet to sea level:	Not Reported	Note:	Not Reported
Level reading date:	1949-02-07	Feet below surface:	108.26
Feet to sea level:	Not Reported	Note:	Not Reported
Level reading date:	1949-02-04	Feet below surface:	108.30
Feet to sea level:	Not Reported	Note:	Not Reported
Level reading date:	1949-02-03	Feet below surface:	108.29
Feet to sea level:	Not Reported	Note:	Not Reported
Level reading date:	1949-02-02	Feet below surface:	108.28
Feet to sea level:	Not Reported	Note:	Not Reported
Level reading date:	1949-02-01	Feet below surface:	108.32
Feet to sea level:	Not Reported	Note:	Not Reported
Level reading date:	1949-01-31	Feet below surface:	108.33
Feet to sea level:	Not Reported	Note:	Not Reported
Level reading date:	1949-01-28	Feet below surface:	108.37
Feet to sea level:	Not Reported	Note:	Not Reported
Level reading date:	1949-01-27	Feet below surface:	108.38
Feet to sea level:	Not Reported	Note:	Not Reported
Level reading date:	1949-01-26	Feet below surface:	108.40
Feet to sea level:	Not Reported	Note:	Not Reported
Level reading date:	1949-01-25	Feet below surface:	108.38
Feet to sea level:	Not Reported	Note:	Not Reported
Level reading date:	1949-01-24	Feet below surface:	108.38
Feet to sea level:	Not Reported	Note:	Not Reported

Level reading date:	1949-01-21	Feet below surface:	108.42
Feet to sea level:	Not Reported	Note:	Not Reported
Level reading date:	1949-01-20	Feet below surface:	108.41
Feet to sea level:	Not Reported	Note:	Not Reported
Level reading date:	1949-01-19	Feet below surface:	108.42
Feet to sea level:	Not Reported	Note:	Not Reported
Level reading date:	1949-01-18	Feet below surface:	108.43
Feet to sea level:	Not Reported	Note:	Not Reported
Level reading date:	1949-01-17	Feet below surface:	108.49
Feet to sea level:	Not Reported	Note:	Not Reported
Level reading date:	1949-01-14	Feet below surface:	108.50
Feet to sea level:	Not Reported	Note:	Not Reported
Level reading date:	1949-01-13	Feet below surface:	108.46
Feet to sea level:	Not Reported	Note:	Not Reported
Level reading date:	1949-01-12	Feet below surface:	108.48
Feet to sea level:	Not Reported	Note:	Not Reported
Level reading date:	1949-01-11	Feet below surface:	108.51
Feet to sea level:	Not Reported	Note:	Not Reported
Level reading date:	1949-01-10	Feet below surface:	108.51
Feet to sea level:	Not Reported	Note:	Not Reported
Level reading date:	1949-01-07	Feet below surface:	108.53
Feet to sea level:	Not Reported	Note:	Not Reported
Level reading date:	1949-01-06	Feet below surface:	108.55
Feet to sea level:	Not Reported	Note:	Not Reported
Level reading date:	1949-01-05	Feet below surface:	108.52
Feet to sea level:	Not Reported	Note:	Not Reported
Level reading date:	1949-01-04	Feet below surface:	108.55
Feet to sea level:	Not Reported	Note:	Not Reported
Level reading date:	1949-01-03	Feet below surface:	108.55
Feet to sea level:	Not Reported	Note:	Not Reported
Level reading date:	1948-12-31	Feet below surface:	108.57
Feet to sea level:	Not Reported	Note:	Not Reported
Level reading date:	1948-12-30	Feet below surface:	108.55
Feet to sea level:	Not Reported	Note:	Not Reported
Level reading date:	1948-12-29	Feet below surface:	108.58
Feet to sea level:	Not Reported	Note:	Not Reported
Level reading date:	1948-12-28	Feet below surface:	108.62
Feet to sea level:	Not Reported	Note:	Not Reported
Level reading date:	1948-12-27	Feet below surface:	108.62
Feet to sea level:	Not Reported	Note:	Not Reported
Level reading date:	1948-12-24	Feet below surface:	108.65
Feet to sea level:	Not Reported	Note:	Not Reported

Level reading date:	1948-12-23	Feet below surface:	108.64
Feet to sea level:	Not Reported	Note:	Not Reported
Level reading date:	1948-12-22	Feet below surface:	108.63
Feet to sea level:	Not Reported	Note:	Not Reported
Level reading date:	1948-12-21	Feet below surface:	108.65
Feet to sea level:	Not Reported	Note:	Not Reported
Level reading date:	1948-12-20	Feet below surface:	108.70
Feet to sea level:	Not Reported	Note:	Not Reported
Level reading date:	1948-12-17	Feet below surface:	108.76
Feet to sea level:	Not Reported	Note:	Not Reported
Level reading date:	1948-12-16	Feet below surface:	108.73
Feet to sea level:	Not Reported	Note:	Not Reported
Level reading date:	1948-12-15	Feet below surface:	108.72
Feet to sea level:	Not Reported	Note:	Not Reported
Level reading date:	1948-12-14	Feet below surface:	108.72
Feet to sea level:	Not Reported	Note:	Not Reported
Level reading date:	1948-12-13	Feet below surface:	108.68
Feet to sea level:	Not Reported	Note:	Not Reported
Level reading date:	1948-12-10	Feet below surface:	108.65
Feet to sea level:	Not Reported	Note:	Not Reported
Level reading date:	1948-12-09	Feet below surface:	108.63
Feet to sea level:	Not Reported	Note:	Not Reported
Level reading date:	1948-12-08	Feet below surface:	108.59
Feet to sea level:	Not Reported	Note:	Not Reported
Level reading date:	1948-12-07	Feet below surface:	108.60
Feet to sea level:	Not Reported	Note:	Not Reported
Level reading date:	1948-12-06	Feet below surface:	108.60
Feet to sea level:	Not Reported	Note:	Not Reported
Level reading date:	1948-12-05	Feet below surface:	108.56
Feet to sea level:	Not Reported	Note:	Not Reported
Level reading date:	1948-12-03	Feet below surface:	108.45
Feet to sea level:	Not Reported	Note:	Not Reported
Level reading date:	1948-12-02	Feet below surface:	108.41
Feet to sea level:	Not Reported	Note:	Not Reported
Level reading date:	1948-12-01	Feet below surface:	108.38
Feet to sea level:	Not Reported	Note:	Not Reported
Level reading date:	1948-11-30	Feet below surface:	108.38
Feet to sea level:	Not Reported	Note:	Not Reported
Level reading date:	1948-11-29	Feet below surface:	108.35
Feet to sea level:	Not Reported	Note:	Not Reported
Level reading date:	1948-11-26	Feet below surface:	108.23
Feet to sea level:	Not Reported	Note:	Not Reported

Level reading date:	1948-11-24	Feet below surface:	108.14
Feet to sea level:	Not Reported	Note:	Not Reported
Level reading date:	1948-11-23	Feet below surface:	108.12
Feet to sea level:	Not Reported	Note:	Not Reported
Level reading date:	1948-11-22	Feet below surface:	108.10
Feet to sea level:	Not Reported	Note:	Not Reported
Level reading date:	1948-11-19	Feet below surface:	107.98
Feet to sea level:	Not Reported	Note:	Not Reported
Level reading date:	1948-11-18	Feet below surface:	108.00
Feet to sea level:	Not Reported	Note:	Not Reported
Level reading date:	1948-11-17	Feet below surface:	107.89
Feet to sea level:	Not Reported	Note:	Not Reported
Level reading date:	1948-11-16	Feet below surface:	107.89
Feet to sea level:	Not Reported	Note:	Not Reported
Level reading date:	1948-11-15	Feet below surface:	107.87
Feet to sea level:	Not Reported	Note:	Not Reported
Level reading date:	1948-11-12	Feet below surface:	107.68
Feet to sea level:	Not Reported	Note:	Not Reported
Level reading date:	1948-11-11	Feet below surface:	107.60
Feet to sea level:	Not Reported	Note:	Not Reported
Level reading date:	1948-11-10	Feet below surface:	107.53
Feet to sea level:	Not Reported	Note:	Not Reported
Level reading date:	1948-11-09	Feet below surface:	107.46
Feet to sea level:	Not Reported	Note:	Not Reported
Level reading date:	1948-11-08	Feet below surface:	107.49
Feet to sea level:	Not Reported	Note:	Not Reported
Level reading date:	1948-11-05	Feet below surface:	107.38
Feet to sea level:	Not Reported	Note:	Not Reported
Level reading date:	1948-11-04	Feet below surface:	107.34
Feet to sea level:	Not Reported	Note:	Not Reported
Level reading date:	1948-11-03	Feet below surface:	107.30
Feet to sea level:	Not Reported	Note:	Not Reported
Level reading date:	1948-11-02	Feet below surface:	107.31
Feet to sea level:	Not Reported	Note:	Not Reported
Level reading date:	1948-11-01	Feet below surface:	107.30
Feet to sea level:	Not Reported	Note:	Not Reported
Level reading date:	1948-10-29	Feet below surface:	107.27
Feet to sea level:	Not Reported	Note:	Not Reported
Level reading date:	1948-10-28	Feet below surface:	107.21
Feet to sea level:	Not Reported	Note:	Not Reported
Level reading date:	1948-10-27	Feet below surface:	107.17
Feet to sea level:	Not Reported	Note:	Not Reported

Level reading date:	1948-10-26	Feet below surface:	107.10
Feet to sea level:	Not Reported	Note:	Not Reported
Level reading date:	1948-10-25	Feet below surface:	107.06
Feet to sea level:	Not Reported	Note:	Not Reported
Level reading date:	1948-10-22	Feet below surface:	106.96
Feet to sea level:	Not Reported	Note:	Not Reported
Level reading date:	1948-10-21	Feet below surface:	106.94
Feet to sea level:	Not Reported	Note:	Not Reported
Level reading date:	1948-10-20	Feet below surface:	106.88
Feet to sea level:	Not Reported	Note:	Not Reported
Level reading date:	1948-10-19	Feet below surface:	106.87
Feet to sea level:	Not Reported	Note:	Not Reported
Level reading date:	1948-10-18	Feet below surface:	106.85
Feet to sea level:	Not Reported	Note:	Not Reported
Level reading date:	1948-10-15	Feet below surface:	106.75
Feet to sea level:	Not Reported	Note:	Not Reported
Level reading date:	1948-10-14	Feet below surface:	106.73
Feet to sea level:	Not Reported	Note:	Not Reported
Level reading date:	1948-10-13	Feet below surface:	106.68
Feet to sea level:	Not Reported	Note:	Not Reported
Level reading date:	1948-10-12	Feet below surface:	106.64
Feet to sea level:	Not Reported	Note:	Not Reported
Level reading date:	1948-10-11	Feet below surface:	106.59
Feet to sea level:	Not Reported	Note:	Not Reported
Level reading date:	1948-10-08	Feet below surface:	106.45
Feet to sea level:	Not Reported	Note:	Not Reported
Level reading date:	1948-10-07	Feet below surface:	106.41
Feet to sea level:	Not Reported	Note:	Not Reported
Level reading date:	1948-10-06	Feet below surface:	106.38
Feet to sea level:	Not Reported	Note:	Not Reported
Level reading date:	1948-10-05	Feet below surface:	106.32
Feet to sea level:	Not Reported	Note:	Not Reported
Level reading date:	1948-10-04	Feet below surface:	106.19
Feet to sea level:	Not Reported	Note:	Not Reported
Level reading date:	1948-10-01	Feet below surface:	106.13
Feet to sea level:	Not Reported	Note:	Not Reported
Level reading date:	1948-09-30	Feet below surface:	106.09
Feet to sea level:	Not Reported	Note:	Not Reported
Level reading date:	1948-09-29	Feet below surface:	105.99
Feet to sea level:	Not Reported	Note:	Not Reported
Level reading date:	1948-09-28	Feet below surface:	105.90
Feet to sea level:	Not Reported	Note:	Not Reported

Level reading date:	1948-09-27	Feet below surface:	105.84
Feet to sea level:	Not Reported	Note:	Not Reported
Level reading date:	1948-09-24	Feet below surface:	105.68
Feet to sea level:	Not Reported	Note:	Not Reported
Level reading date:	1948-09-23	Feet below surface:	105.63
Feet to sea level:	Not Reported	Note:	Not Reported
Level reading date:	1948-09-22	Feet below surface:	105.58
Feet to sea level:	Not Reported	Note:	Not Reported
Level reading date:	1948-09-21	Feet below surface:	105.55
Feet to sea level:	Not Reported	Note:	Not Reported
Level reading date:	1948-09-20	Feet below surface:	105.50
Feet to sea level:	Not Reported	Note:	Not Reported
Level reading date:	1948-09-17	Feet below surface:	105.32
Feet to sea level:	Not Reported	Note:	Not Reported
Level reading date:	1948-09-16	Feet below surface:	105.25
Feet to sea level:	Not Reported	Note:	Not Reported
Level reading date:	1948-09-15	Feet below surface:	105.17
Feet to sea level:	Not Reported	Note:	Not Reported
Level reading date:	1948-09-14	Feet below surface:	105.14
Feet to sea level:	Not Reported	Note:	Not Reported
Level reading date:	1948-09-13	Feet below surface:	105.10
Feet to sea level:	Not Reported	Note:	Not Reported
Level reading date:	1948-09-10	Feet below surface:	104.90
Feet to sea level:	Not Reported	Note:	Not Reported
Level reading date:	1948-09-09	Feet below surface:	104.85
Feet to sea level:	Not Reported	Note:	Not Reported
Level reading date:	1948-09-08	Feet below surface:	104.79
Feet to sea level:	Not Reported	Note:	Not Reported
Level reading date:	1948-09-07	Feet below surface:	104.69
Feet to sea level:	Not Reported	Note:	Not Reported
Level reading date:	1948-09-06	Feet below surface:	104.65
Feet to sea level:	Not Reported	Note:	Not Reported
Level reading date:	1948-09-03	Feet below surface:	104.43
Feet to sea level:	Not Reported	Note:	Not Reported
Level reading date:	1948-09-02	Feet below surface:	104.32
Feet to sea level:	Not Reported	Note:	Not Reported
Level reading date:	1948-09-01	Feet below surface:	104.25
Feet to sea level:	Not Reported	Note:	Not Reported
Level reading date:	1948-08-31	Feet below surface:	104.19
Feet to sea level:	Not Reported	Note:	Not Reported
Level reading date:	1948-08-30	Feet below surface:	104.11
Feet to sea level:	Not Reported	Note:	Not Reported

Level reading date:	1948-08-27	Feet below surface:	103.93
Feet to sea level:	Not Reported	Note:	Not Reported
Level reading date:	1948-08-26	Feet below surface:	103.83
Feet to sea level:	Not Reported	Note:	Not Reported
Level reading date:	1948-08-25	Feet below surface:	103.76
Feet to sea level:	Not Reported	Note:	Not Reported
Level reading date:	1948-08-24	Feet below surface:	103.70
Feet to sea level:	Not Reported	Note:	Not Reported
Level reading date:	1948-08-23	Feet below surface:	103.64
Feet to sea level:	Not Reported	Note:	Not Reported
Level reading date:	1948-08-20	Feet below surface:	103.42
Feet to sea level:	Not Reported	Note:	Not Reported
Level reading date:	1948-08-19	Feet below surface:	103.35
Feet to sea level:	Not Reported	Note:	Not Reported
Level reading date:	1948-08-18	Feet below surface:	103.28
Feet to sea level:	Not Reported	Note:	Not Reported
Level reading date:	1948-08-17	Feet below surface:	103.24
Feet to sea level:	Not Reported	Note:	Not Reported
Level reading date:	1948-08-16	Feet below surface:	103.15
Feet to sea level:	Not Reported	Note:	Not Reported
Level reading date:	1948-08-13	Feet below surface:	102.91
Feet to sea level:	Not Reported	Note:	Not Reported
Level reading date:	1948-08-12	Feet below surface:	102.84
Feet to sea level:	Not Reported	Note:	Not Reported
Level reading date:	1948-08-11	Feet below surface:	102.78
Feet to sea level:	Not Reported	Note:	Not Reported
Level reading date:	1948-08-10	Feet below surface:	102.66
Feet to sea level:	Not Reported	Note:	Not Reported
Level reading date:	1948-08-09	Feet below surface:	102.60
Feet to sea level:	Not Reported	Note:	Not Reported
Level reading date:	1948-08-06	Feet below surface:	102.37
Feet to sea level:	Not Reported	Note:	Not Reported
Level reading date:	1948-08-05	Feet below surface:	102.31
Feet to sea level:	Not Reported	Note:	Not Reported
Level reading date:	1948-08-04	Feet below surface:	102.24
Feet to sea level:	Not Reported	Note:	Not Reported
Level reading date:	1948-08-03	Feet below surface:	102.18
Feet to sea level:	Not Reported	Note:	Not Reported
Level reading date:	1948-08-02	Feet below surface:	102.10
Feet to sea level:	Not Reported	Note:	Not Reported
Level reading date:	1948-07-30	Feet below surface:	101.92
Feet to sea level:	Not Reported	Note:	Not Reported

Level reading date:	1948-07-29	Feet below surface:	101.86
Feet to sea level:	Not Reported	Note:	Not Reported
Level reading date:	1948-07-28	Feet below surface:	101.75
Feet to sea level:	Not Reported	Note:	Not Reported
Level reading date:	1948-07-27	Feet below surface:	101.68
Feet to sea level:	Not Reported	Note:	Not Reported
Level reading date:	1948-07-26	Feet below surface:	101.59
Feet to sea level:	Not Reported	Note:	Not Reported
Level reading date:	1948-07-23	Feet below surface:	101.43
Feet to sea level:	Not Reported	Note:	Not Reported
Level reading date:	1948-07-22	Feet below surface:	101.35
Feet to sea level:	Not Reported	Note:	Not Reported
Level reading date:	1948-07-21	Feet below surface:	101.24
Feet to sea level:	Not Reported	Note:	Not Reported
Level reading date:	1948-07-20	Feet below surface:	101.13
Feet to sea level:	Not Reported	Note:	Not Reported
Level reading date:	1948-07-19	Feet below surface:	101.04
Feet to sea level:	Not Reported	Note:	Not Reported
Level reading date:	1948-07-16	Feet below surface:	100.88
Feet to sea level:	Not Reported	Note:	Not Reported
Level reading date:	1948-07-15	Feet below surface:	100.80
Feet to sea level:	Not Reported	Note:	Not Reported
Level reading date:	1948-07-14	Feet below surface:	100.76
Feet to sea level:	Not Reported	Note:	Not Reported
Level reading date:	1948-07-13	Feet below surface:	100.66
Feet to sea level:	Not Reported	Note:	Not Reported
Level reading date:	1948-07-12	Feet below surface:	100.56
Feet to sea level:	Not Reported	Note:	Not Reported
Level reading date:	1948-07-09	Feet below surface:	100.30
Feet to sea level:	Not Reported	Note:	Not Reported
Level reading date:	1948-07-08	Feet below surface:	100.18
Feet to sea level:	Not Reported	Note:	Not Reported
Level reading date:	1948-07-07	Feet below surface:	100.10
Feet to sea level:	Not Reported	Note:	Not Reported
Level reading date:	1948-07-06	Feet below surface:	100.05
Feet to sea level:	Not Reported	Note:	Not Reported
Level reading date:	1948-07-05	Feet below surface:	100.00
Feet to sea level:	Not Reported	Note:	Not Reported
Level reading date:	1948-07-02	Feet below surface:	99.86
Feet to sea level:	Not Reported	Note:	Not Reported
Level reading date:	1948-07-01	Feet below surface:	99.77
Feet to sea level:	Not Reported	Note:	Not Reported

Level reading date:	1948-06-30	Feet below surface:	99.69
Feet to sea level:	Not Reported	Note:	Not Reported
Level reading date:	1948-06-29	Feet below surface:	99.66
Feet to sea level:	Not Reported	Note:	Not Reported
Level reading date:	1948-06-28	Feet below surface:	99.65
Feet to sea level:	Not Reported	Note:	Not Reported
Level reading date:	1948-06-25	Feet below surface:	99.60
Feet to sea level:	Not Reported	Note:	Not Reported
Level reading date:	1948-06-24	Feet below surface:	99.55
Feet to sea level:	Not Reported	Note:	Not Reported
Level reading date:	1948-06-23	Feet below surface:	99.59
Feet to sea level:	Not Reported	Note:	Not Reported
Level reading date:	1948-06-22	Feet below surface:	99.54
Feet to sea level:	Not Reported	Note:	Not Reported
Level reading date:	1948-06-21	Feet below surface:	99.57
Feet to sea level:	Not Reported	Note:	Not Reported
Level reading date:	1948-06-18	Feet below surface:	99.63
Feet to sea level:	Not Reported	Note:	Not Reported
Level reading date:	1948-06-17	Feet below surface:	99.70
Feet to sea level:	Not Reported	Note:	Not Reported
Level reading date:	1948-06-16	Feet below surface:	99.73
Feet to sea level:	Not Reported	Note:	Not Reported
Level reading date:	1948-06-15	Feet below surface:	99.75
Feet to sea level:	Not Reported	Note:	Not Reported
Level reading date:	1948-06-14	Feet below surface:	99.72
Feet to sea level:	Not Reported	Note:	Not Reported
Level reading date:	1948-06-11	Feet below surface:	99.81
Feet to sea level:	Not Reported	Note:	Not Reported
Level reading date:	1948-06-10	Feet below surface:	99.84
Feet to sea level:	Not Reported	Note:	Not Reported
Level reading date:	1948-06-09	Feet below surface:	99.87
Feet to sea level:	Not Reported	Note:	Not Reported
Level reading date:	1948-06-08	Feet below surface:	99.82
Feet to sea level:	Not Reported	Note:	Not Reported
Level reading date:	1948-06-07	Feet below surface:	99.75
Feet to sea level:	Not Reported	Note:	Not Reported
Level reading date:	1948-06-04	Feet below surface:	99.69
Feet to sea level:	Not Reported	Note:	Not Reported
Level reading date:	1948-06-03	Feet below surface:	99.64
Feet to sea level:	Not Reported	Note:	Not Reported
Level reading date:	1948-06-02	Feet below surface:	99.64
Feet to sea level:	Not Reported	Note:	Not Reported

Level reading date:	1948-06-01	Feet below surface:	99.62
Feet to sea level:	Not Reported	Note:	Not Reported
Level reading date:	1948-05-31	Feet below surface:	99.55
Feet to sea level:	Not Reported	Note:	Not Reported
Level reading date:	1948-05-28	Feet below surface:	99.41
Feet to sea level:	Not Reported	Note:	Not Reported
Level reading date:	1948-05-27	Feet below surface:	99.37
Feet to sea level:	Not Reported	Note:	Not Reported
Level reading date:	1948-05-26	Feet below surface:	99.31
Feet to sea level:	Not Reported	Note:	Not Reported
Level reading date:	1948-05-25	Feet below surface:	99.23
Feet to sea level:	Not Reported	Note:	Not Reported
Level reading date:	1948-05-24	Feet below surface:	99.18
Feet to sea level:	Not Reported	Note:	Not Reported
Level reading date:	1948-05-21	Feet below surface:	99.00
Feet to sea level:	Not Reported	Note:	Not Reported
Level reading date:	1948-05-20	Feet below surface:	98.94
Feet to sea level:	Not Reported	Note:	Not Reported
Level reading date:	1948-05-19	Feet below surface:	98.90
Feet to sea level:	Not Reported	Note:	Not Reported
Level reading date:	1948-05-18	Feet below surface:	98.81
Feet to sea level:	Not Reported	Note:	Not Reported
Level reading date:	1948-05-17	Feet below surface:	98.77
Feet to sea level:	Not Reported	Note:	Not Reported
Level reading date:	1948-05-14	Feet below surface:	98.54
Feet to sea level:	Not Reported	Note:	Not Reported
Level reading date:	1948-05-13	Feet below surface:	98.44
Feet to sea level:	Not Reported	Note:	Not Reported
Level reading date:	1948-05-12	Feet below surface:	98.43
Feet to sea level:	Not Reported	Note:	Not Reported
Level reading date:	1948-05-11	Feet below surface:	98.33
Feet to sea level:	Not Reported	Note:	Not Reported
Level reading date:	1948-05-10	Feet below surface:	98.28
Feet to sea level:	Not Reported	Note:	Not Reported
Level reading date:	1948-05-07	Feet below surface:	98.15
Feet to sea level:	Not Reported	Note:	Not Reported
Level reading date:	1948-05-06	Feet below surface:	98.10
Feet to sea level:	Not Reported	Note:	Not Reported
Level reading date:	1948-05-05	Feet below surface:	98.05
Feet to sea level:	Not Reported	Note:	Not Reported
Level reading date:	1948-05-04	Feet below surface:	98.05
Feet to sea level:	Not Reported	Note:	Not Reported

Level reading date:	1948-05-03	Feet below surface:	98.00
Feet to sea level:	Not Reported	Note:	Not Reported
Level reading date:	1948-04-30	Feet below surface:	98.00
Feet to sea level:	Not Reported	Note:	Not Reported
Level reading date:	1948-04-29	Feet below surface:	98.00
Feet to sea level:	Not Reported	Note:	Not Reported
Level reading date:	1948-04-28	Feet below surface:	97.89
Feet to sea level:	Not Reported	Note:	Not Reported
Level reading date:	1948-04-27	Feet below surface:	97.88
Feet to sea level:	Not Reported	Note:	Not Reported
Level reading date:	1948-04-26	Feet below surface:	97.83
Feet to sea level:	Not Reported	Note:	Not Reported
Level reading date:	1948-04-23	Feet below surface:	97.74
Feet to sea level:	Not Reported	Note:	Not Reported
Level reading date:	1948-04-22	Feet below surface:	97.74
Feet to sea level:	Not Reported	Note:	Not Reported
Level reading date:	1948-04-21	Feet below surface:	97.71
Feet to sea level:	Not Reported	Note:	Not Reported
Level reading date:	1948-04-20	Feet below surface:	97.68
Feet to sea level:	Not Reported	Note:	Not Reported
Level reading date:	1948-04-19	Feet below surface:	97.65
Feet to sea level:	Not Reported	Note:	Not Reported
Level reading date:	1948-04-16	Feet below surface:	97.60
Feet to sea level:	Not Reported	Note:	Not Reported
Level reading date:	1948-04-15	Feet below surface:	97.55
Feet to sea level:	Not Reported	Note:	Not Reported
Level reading date:	1948-04-14	Feet below surface:	97.55
Feet to sea level:	Not Reported	Note:	Not Reported
Level reading date:	1948-04-13	Feet below surface:	97.55
Feet to sea level:	Not Reported	Note:	Not Reported
Level reading date:	1948-04-12	Feet below surface:	97.54
Feet to sea level:	Not Reported	Note:	Not Reported
Level reading date:	1948-04-09	Feet below surface:	97.50
Feet to sea level:	Not Reported	Note:	Not Reported
Level reading date:	1948-04-08	Feet below surface:	97.50
Feet to sea level:	Not Reported	Note:	Not Reported
Level reading date:	1948-04-07	Feet below surface:	97.50
Feet to sea level:	Not Reported	Note:	Not Reported
Level reading date:	1948-04-06	Feet below surface:	97.50
Feet to sea level:	Not Reported	Note:	Not Reported
Level reading date:	1948-04-05	Feet below surface:	97.48
Feet to sea level:	Not Reported	Note:	Not Reported

Level reading date:	1948-04-02	Feet below surface:	97.45
Feet to sea level:	Not Reported	Note:	Not Reported
Level reading date:	1948-04-01	Feet below surface:	97.46
Feet to sea level:	Not Reported	Note:	Not Reported
Level reading date:	1948-03-31	Feet below surface:	97.43
Feet to sea level:	Not Reported	Note:	Not Reported
Level reading date:	1948-03-30	Feet below surface:	97.42
Feet to sea level:	Not Reported	Note:	Not Reported
Level reading date:	1948-03-29	Feet below surface:	97.46
Feet to sea level:	Not Reported	Note:	Not Reported
Level reading date:	1948-03-26	Feet below surface:	97.46
Feet to sea level:	Not Reported	Note:	Not Reported
Level reading date:	1948-03-25	Feet below surface:	97.45
Feet to sea level:	Not Reported	Note:	Not Reported
Level reading date:	1948-03-24	Feet below surface:	97.38
Feet to sea level:	Not Reported	Note:	Not Reported
Level reading date:	1948-03-23	Feet below surface:	97.40
Feet to sea level:	Not Reported	Note:	Not Reported
Level reading date:	1948-03-22	Feet below surface:	97.43
Feet to sea level:	Not Reported	Note:	Not Reported
Level reading date:	1948-03-19	Feet below surface:	97.40
Feet to sea level:	Not Reported	Note:	Not Reported
Level reading date:	1948-03-18	Feet below surface:	97.39
Feet to sea level:	Not Reported	Note:	Not Reported
Level reading date:	1948-03-17	Feet below surface:	97.36
Feet to sea level:	Not Reported	Note:	Not Reported
Level reading date:	1948-03-16	Feet below surface:	97.41
Feet to sea level:	Not Reported	Note:	Not Reported
Level reading date:	1948-03-15	Feet below surface:	97.37
Feet to sea level:	Not Reported	Note:	Not Reported
Level reading date:	1948-03-12	Feet below surface:	97.30
Feet to sea level:	Not Reported	Note:	Not Reported
Level reading date:	1948-03-11	Feet below surface:	97.23
Feet to sea level:	Not Reported	Note:	Not Reported
Level reading date:	1948-03-10	Feet below surface:	97.18
Feet to sea level:	Not Reported	Note:	Not Reported
Level reading date:	1948-03-09	Feet below surface:	97.10
Feet to sea level:	Not Reported	Note:	Not Reported
Level reading date:	1948-03-08	Feet below surface:	97.07
Feet to sea level:	Not Reported	Note:	Not Reported
Level reading date:	1948-03-05	Feet below surface:	96.98
Feet to sea level:	Not Reported	Note:	Not Reported

Level reading date:	1948-03-04	Feet below surface:	96.94
Feet to sea level:	Not Reported	Note:	Not Reported
Level reading date:	1948-03-03	Feet below surface:	96.90
Feet to sea level:	Not Reported	Note:	Not Reported
Level reading date:	1948-03-02	Feet below surface:	96.88
Feet to sea level:	Not Reported	Note:	Not Reported
Level reading date:	1948-03-01	Feet below surface:	96.88
Feet to sea level:	Not Reported	Note:	Not Reported
Level reading date:	1948-02-27	Feet below surface:	96.80
Feet to sea level:	Not Reported	Note:	Not Reported
Level reading date:	1948-02-26	Feet below surface:	96.77
Feet to sea level:	Not Reported	Note:	Not Reported
Level reading date:	1948-02-25	Feet below surface:	96.74
Feet to sea level:	Not Reported	Note:	Not Reported
Level reading date:	1948-02-24	Feet below surface:	96.72
Feet to sea level:	Not Reported	Note:	Not Reported
Level reading date:	1948-02-23	Feet below surface:	96.65
Feet to sea level:	Not Reported	Note:	Not Reported
Level reading date:	1948-02-20	Feet below surface:	96.62
Feet to sea level:	Not Reported	Note:	Not Reported
Level reading date:	1948-02-19	Feet below surface:	96.58
Feet to sea level:	Not Reported	Note:	Not Reported
Level reading date:	1948-02-18	Feet below surface:	96.61
Feet to sea level:	Not Reported	Note:	Not Reported
Level reading date:	1948-02-17	Feet below surface:	96.60
Feet to sea level:	Not Reported	Note:	Not Reported
Level reading date:	1948-02-16	Feet below surface:	96.60
Feet to sea level:	Not Reported	Note:	Not Reported
Level reading date:	1948-02-13	Feet below surface:	96.54
Feet to sea level:	Not Reported	Note:	Not Reported
Level reading date:	1948-02-12	Feet below surface:	96.55
Feet to sea level:	Not Reported	Note:	Not Reported
Level reading date:	1948-02-11	Feet below surface:	96.50
Feet to sea level:	Not Reported	Note:	Not Reported
Level reading date:	1948-02-10	Feet below surface:	96.45
Feet to sea level:	Not Reported	Note:	Not Reported
Level reading date:	1948-02-09	Feet below surface:	96.50
Feet to sea level:	Not Reported	Note:	Not Reported
Level reading date:	1948-02-06	Feet below surface:	96.51
Feet to sea level:	Not Reported	Note:	Not Reported
Level reading date:	1948-02-05	Feet below surface:	96.44
Feet to sea level:	Not Reported	Note:	Not Reported

Level reading date:	1948-02-04	Feet below surface:	96.41
Feet to sea level:	Not Reported	Note:	Not Reported
Level reading date:	1948-02-03	Feet below surface:	96.44
Feet to sea level:	Not Reported	Note:	Not Reported
Level reading date:	1948-02-02	Feet below surface:	96.39
Feet to sea level:	Not Reported	Note:	Not Reported
Level reading date:	1948-01-30	Feet below surface:	96.33
Feet to sea level:	Not Reported	Note:	Not Reported
Level reading date:	1948-01-29	Feet below surface:	96.29
Feet to sea level:	Not Reported	Note:	Not Reported
Level reading date:	1948-01-28	Feet below surface:	96.30
Feet to sea level:	Not Reported	Note:	Not Reported
Level reading date:	1948-01-27	Feet below surface:	96.24
Feet to sea level:	Not Reported	Note:	Not Reported
Level reading date:	1948-01-26	Feet below surface:	96.18
Feet to sea level:	Not Reported	Note:	Not Reported
Level reading date:	1948-01-23	Feet below surface:	96.06
Feet to sea level:	Not Reported	Note:	Not Reported
Level reading date:	1948-01-22	Feet below surface:	96.05
Feet to sea level:	Not Reported	Note:	Not Reported
Level reading date:	1948-01-21	Feet below surface:	96.02
Feet to sea level:	Not Reported	Note:	Not Reported
Level reading date:	1948-01-20	Feet below surface:	96.01
Feet to sea level:	Not Reported	Note:	Not Reported
Level reading date:	1948-01-19	Feet below surface:	95.91
Feet to sea level:	Not Reported	Note:	Not Reported
Level reading date:	1948-01-16	Feet below surface:	95.81
Feet to sea level:	Not Reported	Note:	Not Reported
Level reading date:	1948-01-15	Feet below surface:	95.75
Feet to sea level:	Not Reported	Note:	Not Reported
Level reading date:	1948-01-14	Feet below surface:	95.70
Feet to sea level:	Not Reported	Note:	Not Reported
Level reading date:	1948-01-13	Feet below surface:	95.73
Feet to sea level:	Not Reported	Note:	Not Reported
Level reading date:	1948-01-12	Feet below surface:	95.70
Feet to sea level:	Not Reported	Note:	Not Reported
Level reading date:	1948-01-09	Feet below surface:	95.57
Feet to sea level:	Not Reported	Note:	Not Reported
Level reading date:	1948-01-08	Feet below surface:	95.55
Feet to sea level:	Not Reported	Note:	Not Reported
Level reading date:	1948-01-07	Feet below surface:	95.49
Feet to sea level:	Not Reported	Note:	Not Reported

Level reading date:	1948-01-06	Feet below surface:	95.55
Feet to sea level:	Not Reported	Note:	Not Reported
Level reading date:	1948-01-05	Feet below surface:	95.52
Feet to sea level:	Not Reported	Note:	Not Reported
Level reading date:	1948-01-02	Feet below surface:	95.46
Feet to sea level:	Not Reported	Note:	Not Reported
Level reading date:	1947-12-31	Feet below surface:	95.45
Feet to sea level:	Not Reported	Note:	Not Reported
Level reading date:	1947-12-30	Feet below surface:	95.40
Feet to sea level:	Not Reported	Note:	Not Reported
Level reading date:	1947-12-29	Feet below surface:	95.38
Feet to sea level:	Not Reported	Note:	Not Reported
Level reading date:	1947-12-26	Feet below surface:	95.33
Feet to sea level:	Not Reported	Note:	Not Reported
Level reading date:	1947-12-24	Feet below surface:	95.35
Feet to sea level:	Not Reported	Note:	Not Reported
Level reading date:	1947-12-23	Feet below surface:	95.34
Feet to sea level:	Not Reported	Note:	Not Reported
Level reading date:	1947-12-22	Feet below surface:	95.35
Feet to sea level:	Not Reported	Note:	Not Reported
Level reading date:	1947-12-19	Feet below surface:	95.32
Feet to sea level:	Not Reported	Note:	Not Reported
Level reading date:	1947-12-18	Feet below surface:	95.28
Feet to sea level:	Not Reported	Note:	Not Reported
Level reading date:	1947-12-17	Feet below surface:	95.25
Feet to sea level:	Not Reported	Note:	Not Reported
Level reading date:	1947-12-16	Feet below surface:	95.28
Feet to sea level:	Not Reported	Note:	Not Reported
Level reading date:	1947-12-15	Feet below surface:	95.23
Feet to sea level:	Not Reported	Note:	Not Reported
Level reading date:	1947-12-12	Feet below surface:	95.30
Feet to sea level:	Not Reported	Note:	Not Reported
Level reading date:	1947-12-11	Feet below surface:	95.27
Feet to sea level:	Not Reported	Note:	Not Reported
Level reading date:	1947-12-10	Feet below surface:	95.29
Feet to sea level:	Not Reported	Note:	Not Reported
Level reading date:	1947-12-09	Feet below surface:	95.32
Feet to sea level:	Not Reported	Note:	Not Reported
Level reading date:	1947-12-08	Feet below surface:	95.27
Feet to sea level:	Not Reported	Note:	Not Reported
Level reading date:	1947-12-05	Feet below surface:	95.28
Feet to sea level:	Not Reported	Note:	Not Reported

Level reading date:	1947-12-04	Feet below surface:	95.28
Feet to sea level:	Not Reported	Note:	Not Reported
Level reading date:	1947-12-03	Feet below surface:	95.32
Feet to sea level:	Not Reported	Note:	Not Reported
Level reading date:	1947-12-02	Feet below surface:	95.27
Feet to sea level:	Not Reported	Note:	Not Reported
Level reading date:	1947-12-01	Feet below surface:	95.23
Feet to sea level:	Not Reported	Note:	Not Reported
Level reading date:	1947-11-28	Feet below surface:	95.26
Feet to sea level:	Not Reported	Note:	Not Reported
Level reading date:	1947-11-26	Feet below surface:	95.21
Feet to sea level:	Not Reported	Note:	Not Reported
Level reading date:	1947-11-25	Feet below surface:	95.22
Feet to sea level:	Not Reported	Note:	Not Reported
Level reading date:	1947-11-24	Feet below surface:	95.18
Feet to sea level:	Not Reported	Note:	Not Reported
Level reading date:	1947-11-21	Feet below surface:	95.11
Feet to sea level:	Not Reported	Note:	Not Reported
Level reading date:	1947-11-20	Feet below surface:	95.08
Feet to sea level:	Not Reported	Note:	Not Reported
Level reading date:	1947-11-19	Feet below surface:	95.01
Feet to sea level:	Not Reported	Note:	Not Reported
Level reading date:	1947-11-18	Feet below surface:	94.97
Feet to sea level:	Not Reported	Note:	Not Reported
Level reading date:	1947-11-17	Feet below surface:	94.95
Feet to sea level:	Not Reported	Note:	Not Reported
Level reading date:	1947-11-14	Feet below surface:	94.87
Feet to sea level:	Not Reported	Note:	Not Reported
Level reading date:	1947-11-13	Feet below surface:	94.80
Feet to sea level:	Not Reported	Note:	Not Reported
Level reading date:	1947-11-12	Feet below surface:	94.77
Feet to sea level:	Not Reported	Note:	Not Reported
Level reading date:	1947-11-11	Feet below surface:	94.75
Feet to sea level:	Not Reported	Note:	Not Reported
Level reading date:	1947-11-10	Feet below surface:	94.74
Feet to sea level:	Not Reported	Note:	Not Reported
Level reading date:	1947-11-07	Feet below surface:	94.62
Feet to sea level:	Not Reported	Note:	Not Reported
Level reading date:	1947-11-06	Feet below surface:	94.57
Feet to sea level:	Not Reported	Note:	Not Reported
Level reading date:	1947-11-05	Feet below surface:	94.51
Feet to sea level:	Not Reported	Note:	Not Reported

Level reading date:	1947-11-04	Feet below surface:	94.49
Feet to sea level:	Not Reported	Note:	Not Reported
Level reading date:	1947-11-03	Feet below surface:	94.47
Feet to sea level:	Not Reported	Note:	Not Reported
Level reading date:	1947-10-31	Feet below surface:	94.35
Feet to sea level:	Not Reported	Note:	Not Reported
Level reading date:	1947-10-30	Feet below surface:	94.29
Feet to sea level:	Not Reported	Note:	Not Reported
Level reading date:	1947-10-29	Feet below surface:	94.27
Feet to sea level:	Not Reported	Note:	Not Reported
Level reading date:	1947-10-28	Feet below surface:	94.21
Feet to sea level:	Not Reported	Note:	Not Reported
Level reading date:	1947-10-27	Feet below surface:	94.16
Feet to sea level:	Not Reported	Note:	Not Reported
Level reading date:	1947-10-24	Feet below surface:	94.06
Feet to sea level:	Not Reported	Note:	Not Reported
Level reading date:	1947-10-23	Feet below surface:	94.06
Feet to sea level:	Not Reported	Note:	Not Reported
Level reading date:	1947-10-22	Feet below surface:	93.93
Feet to sea level:	Not Reported	Note:	Not Reported
Level reading date:	1947-10-21	Feet below surface:	94.00
Feet to sea level:	Not Reported	Note:	Not Reported
Level reading date:	1947-10-20	Feet below surface:	93.95
Feet to sea level:	Not Reported	Note:	Not Reported
Level reading date:	1947-10-17	Feet below surface:	93.77
Feet to sea level:	Not Reported	Note:	Not Reported
Level reading date:	1947-10-16	Feet below surface:	93.68
Feet to sea level:	Not Reported	Note:	Not Reported
Level reading date:	1947-10-15	Feet below surface:	93.65
Feet to sea level:	Not Reported	Note:	Not Reported
Level reading date:	1947-10-14	Feet below surface:	93.67
Feet to sea level:	Not Reported	Note:	Not Reported
Level reading date:	1947-10-13	Feet below surface:	93.63
Feet to sea level:	Not Reported	Note:	Not Reported
Level reading date:	1947-10-10	Feet below surface:	93.53
Feet to sea level:	Not Reported	Note:	Not Reported
Level reading date:	1947-10-09	Feet below surface:	93.48
Feet to sea level:	Not Reported	Note:	Not Reported
Level reading date:	1947-10-08	Feet below surface:	93.45
Feet to sea level:	Not Reported	Note:	Not Reported
Level reading date:	1947-10-07	Feet below surface:	93.42
Feet to sea level:	Not Reported	Note:	Not Reported

Level reading date:	1947-10-06	Feet below surface:	93.32
Feet to sea level:	Not Reported	Note:	Not Reported
Level reading date:	1947-10-03	Feet below surface:	93.15
Feet to sea level:	Not Reported	Note:	Not Reported
Level reading date:	1947-10-02	Feet below surface:	93.10
Feet to sea level:	Not Reported	Note:	Not Reported
Level reading date:	1947-10-01	Feet below surface:	93.06
Feet to sea level:	Not Reported	Note:	Not Reported
Level reading date:	1947-09-30	Feet below surface:	92.99
Feet to sea level:	Not Reported	Note:	Not Reported
Level reading date:	1947-09-29	Feet below surface:	92.93
Feet to sea level:	Not Reported	Note:	Not Reported
Level reading date:	1947-09-26	Feet below surface:	92.74
Feet to sea level:	Not Reported	Note:	Not Reported
Level reading date:	1947-09-25	Feet below surface:	92.67
Feet to sea level:	Not Reported	Note:	Not Reported
Level reading date:	1947-09-24	Feet below surface:	92.62
Feet to sea level:	Not Reported	Note:	Not Reported
Level reading date:	1947-09-23	Feet below surface:	92.61
Feet to sea level:	Not Reported	Note:	Not Reported
Level reading date:	1947-09-22	Feet below surface:	92.53
Feet to sea level:	Not Reported	Note:	Not Reported
Level reading date:	1947-09-19	Feet below surface:	92.41
Feet to sea level:	Not Reported	Note:	Not Reported
Level reading date:	1947-09-18	Feet below surface:	92.32
Feet to sea level:	Not Reported	Note:	Not Reported
Level reading date:	1947-09-17	Feet below surface:	92.28
Feet to sea level:	Not Reported	Note:	Not Reported
Level reading date:	1947-09-16	Feet below surface:	92.25
Feet to sea level:	Not Reported	Note:	Not Reported
Level reading date:	1947-09-15	Feet below surface:	92.17
Feet to sea level:	Not Reported	Note:	Not Reported
Level reading date:	1947-09-12	Feet below surface:	92.01
Feet to sea level:	Not Reported	Note:	Not Reported
Level reading date:	1947-09-11	Feet below surface:	91.94
Feet to sea level:	Not Reported	Note:	Not Reported
Level reading date:	1947-09-10	Feet below surface:	91.93
Feet to sea level:	Not Reported	Note:	Not Reported
Level reading date:	1947-09-09	Feet below surface:	91.83
Feet to sea level:	Not Reported	Note:	Not Reported
Level reading date:	1947-09-08	Feet below surface:	91.75
Feet to sea level:	Not Reported	Note:	Not Reported

Level reading date:	1947-09-05	Feet below surface:	91.52
Feet to sea level:	Not Reported	Note:	Not Reported
Level reading date:	1947-09-04	Feet below surface:	91.45
Feet to sea level:	Not Reported	Note:	Not Reported
Level reading date:	1947-09-03	Feet below surface:	91.39
Feet to sea level:	Not Reported	Note:	Not Reported
Level reading date:	1947-09-02	Feet below surface:	91.30
Feet to sea level:	Not Reported	Note:	Not Reported
Level reading date:	1947-09-01	Feet below surface:	91.27
Feet to sea level:	Not Reported	Note:	Not Reported
Level reading date:	1947-08-29	Feet below surface:	91.05
Feet to sea level:	Not Reported	Note:	Not Reported
Level reading date:	1947-08-28	Feet below surface:	91.00
Feet to sea level:	Not Reported	Note:	Not Reported
Level reading date:	1947-08-27	Feet below surface:	90.94
Feet to sea level:	Not Reported	Note:	Not Reported
Level reading date:	1947-08-26	Feet below surface:	90.83
Feet to sea level:	Not Reported	Note:	Not Reported
Level reading date:	1947-08-25	Feet below surface:	90.72
Feet to sea level:	Not Reported	Note:	Not Reported
Level reading date:	1947-08-22	Feet below surface:	90.52
Feet to sea level:	Not Reported	Note:	Not Reported
Level reading date:	1947-08-21	Feet below surface:	90.45
Feet to sea level:	Not Reported	Note:	Not Reported
Level reading date:	1947-08-20	Feet below surface:	90.42
Feet to sea level:	Not Reported	Note:	Not Reported
Level reading date:	1947-08-19	Feet below surface:	90.32
Feet to sea level:	Not Reported	Note:	Not Reported
Level reading date:	1947-08-18	Feet below surface:	90.26
Feet to sea level:	Not Reported	Note:	Not Reported
Level reading date:	1947-08-15	Feet below surface:	89.98
Feet to sea level:	Not Reported	Note:	Not Reported
Level reading date:	1947-08-14	Feet below surface:	89.89
Feet to sea level:	Not Reported	Note:	Not Reported
Level reading date:	1947-08-13	Feet below surface:	89.88
Feet to sea level:	Not Reported	Note:	Not Reported
Level reading date:	1947-08-12	Feet below surface:	89.80
Feet to sea level:	Not Reported	Note:	Not Reported
Level reading date:	1947-08-11	Feet below surface:	89.71
Feet to sea level:	Not Reported	Note:	Not Reported
Level reading date:	1947-08-08	Feet below surface:	89.42
Feet to sea level:	Not Reported	Note:	Not Reported

Level reading date:	1947-08-07	Feet below surface:	89.24
Feet to sea level:	Not Reported	Note:	Not Reported
Level reading date:	1947-08-06	Feet below surface:	89.13
Feet to sea level:	Not Reported	Note:	Not Reported
Level reading date:	1947-08-05	Feet below surface:	89.06
Feet to sea level:	Not Reported	Note:	Not Reported
Level reading date:	1947-08-04	Feet below surface:	89.00
Feet to sea level:	Not Reported	Note:	Not Reported
Level reading date:	1947-08-01	Feet below surface:	88.77
Feet to sea level:	Not Reported	Note:	Not Reported
Level reading date:	1947-07-31	Feet below surface:	88.64
Feet to sea level:	Not Reported	Note:	Not Reported
Level reading date:	1947-07-30	Feet below surface:	88.60
Feet to sea level:	Not Reported	Note:	Not Reported
Level reading date:	1947-07-29	Feet below surface:	88.52
Feet to sea level:	Not Reported	Note:	Not Reported
Level reading date:	1947-07-28	Feet below surface:	88.37
Feet to sea level:	Not Reported	Note:	Not Reported
Level reading date:	1947-07-25	Feet below surface:	88.08
Feet to sea level:	Not Reported	Note:	Not Reported
Level reading date:	1947-07-24	Feet below surface:	88.02
Feet to sea level:	Not Reported	Note:	Not Reported
Level reading date:	1947-07-23	Feet below surface:	87.95
Feet to sea level:	Not Reported	Note:	Not Reported
Level reading date:	1947-07-22	Feet below surface:	87.87
Feet to sea level:	Not Reported	Note:	Not Reported
Level reading date:	1947-07-21	Feet below surface:	87.73
Feet to sea level:	Not Reported	Note:	Not Reported
Level reading date:	1947-07-18	Feet below surface:	87.48
Feet to sea level:	Not Reported	Note:	Not Reported
Level reading date:	1947-07-16	Feet below surface:	87.31
Feet to sea level:	Not Reported	Note:	Not Reported
Level reading date:	1947-07-15	Feet below surface:	87.18
Feet to sea level:	Not Reported	Note:	Not Reported
Level reading date:	1947-07-14	Feet below surface:	87.02
Feet to sea level:	Not Reported	Note:	Not Reported
Level reading date:	1947-07-11	Feet below surface:	86.70
Feet to sea level:	Not Reported	Note:	Not Reported
Level reading date:	1947-07-08	Feet below surface:	86.49
Feet to sea level:	Not Reported	Note:	Not Reported
Level reading date:	1947-07-07	Feet below surface:	86.37
Feet to sea level:	Not Reported	Note:	Not Reported

Level reading date:	1947-07-04	Feet below surface:	85.97
Feet to sea level:	Not Reported	Note:	Not Reported
Level reading date:	1947-07-03	Feet below surface:	85.89
Feet to sea level:	Not Reported	Note:	Not Reported
Level reading date:	1947-07-02	Feet below surface:	85.78
Feet to sea level:	Not Reported	Note:	Not Reported
Level reading date:	1947-07-01	Feet below surface:	85.63
Feet to sea level:	Not Reported	Note:	Not Reported
Level reading date:	1947-06-30	Feet below surface:	86.06
Feet to sea level:	Not Reported	Note:	Not Reported
Level reading date:	1947-06-27	Feet below surface:	85.29
Feet to sea level:	Not Reported	Note:	Not Reported
Level reading date:	1947-06-25	Feet below surface:	85.18
Feet to sea level:	Not Reported	Note:	Not Reported
Level reading date:	1947-06-24	Feet below surface:	85.05
Feet to sea level:	Not Reported	Note:	Not Reported
Level reading date:	1947-06-23	Feet below surface:	84.93
Feet to sea level:	Not Reported	Note:	Not Reported
Level reading date:	1947-06-20	Feet below surface:	84.66
Feet to sea level:	Not Reported	Note:	Not Reported
Level reading date:	1947-06-19	Feet below surface:	84.58
Feet to sea level:	Not Reported	Note:	Not Reported
Level reading date:	1947-06-18	Feet below surface:	84.48
Feet to sea level:	Not Reported	Note:	Not Reported
Level reading date:	1947-06-17	Feet below surface:	84.48
Feet to sea level:	Not Reported	Note:	Not Reported
Level reading date:	1947-06-13	Feet below surface:	84.04
Feet to sea level:	Not Reported	Note:	Not Reported
Level reading date:	1947-06-12	Feet below surface:	83.89
Feet to sea level:	Not Reported	Note:	Not Reported
Level reading date:	1947-06-11	Feet below surface:	83.83
Feet to sea level:	Not Reported	Note:	Not Reported
Level reading date:	1947-06-10	Feet below surface:	83.75
Feet to sea level:	Not Reported	Note:	Not Reported
Level reading date:	1947-06-09	Feet below surface:	82.62
Feet to sea level:	Not Reported	Note:	Not Reported
Level reading date:	1947-06-06	Feet below surface:	83.36
Feet to sea level:	Not Reported	Note:	Not Reported
Level reading date:	1947-06-05	Feet below surface:	83.29
Feet to sea level:	Not Reported	Note:	Not Reported
Level reading date:	1947-06-04	Feet below surface:	83.27
Feet to sea level:	Not Reported	Note:	Not Reported

Level reading date:	1947-06-03	Feet below surface:	83.24
Feet to sea level:	Not Reported	Note:	Not Reported
Level reading date:	1947-06-02	Feet below surface:	83.08
Feet to sea level:	Not Reported	Note:	Not Reported
Level reading date:	1947-05-30	Feet below surface:	82.81
Feet to sea level:	Not Reported	Note:	Not Reported
Level reading date:	1947-05-29	Feet below surface:	82.67
Feet to sea level:	Not Reported	Note:	Not Reported
Level reading date:	1947-05-28	Feet below surface:	82.60
Feet to sea level:	Not Reported	Note:	Not Reported
Level reading date:	1947-05-27	Feet below surface:	82.60
Feet to sea level:	Not Reported	Note:	Not Reported
Level reading date:	1947-05-26	Feet below surface:	82.54
Feet to sea level:	Not Reported	Note:	Not Reported
Level reading date:	1947-05-23	Feet below surface:	82.30
Feet to sea level:	Not Reported	Note:	Not Reported
Level reading date:	1947-05-22	Feet below surface:	82.24
Feet to sea level:	Not Reported	Note:	Not Reported
Level reading date:	1947-05-21	Feet below surface:	82.17
Feet to sea level:	Not Reported	Note:	Not Reported
Level reading date:	1947-05-20	Feet below surface:	82.10
Feet to sea level:	Not Reported	Note:	Not Reported
Level reading date:	1947-05-19	Feet below surface:	82.05
Feet to sea level:	Not Reported	Note:	Not Reported
Level reading date:	1947-05-16	Feet below surface:	81.83
Feet to sea level:	Not Reported	Note:	Not Reported
Level reading date:	1947-05-15	Feet below surface:	78.84
Feet to sea level:	Not Reported	Note:	Not Reported
Level reading date:	1947-05-14	Feet below surface:	81.74
Feet to sea level:	Not Reported	Note:	Not Reported
Level reading date:	1947-05-13	Feet below surface:	81.59
Feet to sea level:	Not Reported	Note:	Not Reported
Level reading date:	1947-05-12	Feet below surface:	81.50
Feet to sea level:	Not Reported	Note:	Not Reported
Level reading date:	1947-05-09	Feet below surface:	81.32
Feet to sea level:	Not Reported	Note:	Not Reported
Level reading date:	1947-05-08	Feet below surface:	81.26
Feet to sea level:	Not Reported	Note:	Not Reported
Level reading date:	1947-05-07	Feet below surface:	81.20
Feet to sea level:	Not Reported	Note:	Not Reported
Level reading date:	1947-05-06	Feet below surface:	81.08
Feet to sea level:	Not Reported	Note:	Not Reported

Level reading date:	1947-05-05	Feet below surface:	80.95
Feet to sea level:	Not Reported	Note:	Not Reported
Level reading date:	1947-05-02	Feet below surface:	80.59
Feet to sea level:	Not Reported	Note:	Not Reported
Level reading date:	1947-05-01	Feet below surface:	80.51
Feet to sea level:	Not Reported	Note:	Not Reported
Level reading date:	1947-04-30	Feet below surface:	80.37
Feet to sea level:	Not Reported	Note:	Not Reported
Level reading date:	1947-04-29	Feet below surface:	80.32
Feet to sea level:	Not Reported	Note:	Not Reported
Level reading date:	1947-04-28	Feet below surface:	80.25
Feet to sea level:	Not Reported	Note:	Not Reported
Level reading date:	1947-04-25	Feet below surface:	80.03
Feet to sea level:	Not Reported	Note:	Not Reported
Level reading date:	1947-04-24	Feet below surface:	79.99
Feet to sea level:	Not Reported	Note:	Not Reported
Level reading date:	1947-04-23	Feet below surface:	79.90
Feet to sea level:	Not Reported	Note:	Not Reported
Level reading date:	1947-04-22	Feet below surface:	79.87
Feet to sea level:	Not Reported	Note:	Not Reported
Level reading date:	1947-04-21	Feet below surface:	79.77
Feet to sea level:	Not Reported	Note:	Not Reported
Level reading date:	1947-04-18	Feet below surface:	79.58
Feet to sea level:	Not Reported	Note:	Not Reported
Level reading date:	1947-04-17	Feet below surface:	79.50
Feet to sea level:	Not Reported	Note:	Not Reported
Level reading date:	1947-04-16	Feet below surface:	79.54
Feet to sea level:	Not Reported	Note:	Not Reported
Level reading date:	1947-04-15	Feet below surface:	79.45
Feet to sea level:	Not Reported	Note:	Not Reported
Level reading date:	1947-04-14	Feet below surface:	79.32
Feet to sea level:	Not Reported	Note:	Not Reported
Level reading date:	1947-04-11	Feet below surface:	79.03
Feet to sea level:	Not Reported	Note:	Not Reported
Level reading date:	1947-04-10	Feet below surface:	79.00
Feet to sea level:	Not Reported	Note:	Not Reported
Level reading date:	1947-04-09	Feet below surface:	78.95
Feet to sea level:	Not Reported	Note:	Not Reported
Level reading date:	1947-04-08	Feet below surface:	78.90
Feet to sea level:	Not Reported	Note:	Not Reported
Level reading date:	1947-04-07	Feet below surface:	78.80
Feet to sea level:	Not Reported	Note:	Not Reported

Level reading date:	1947-04-04	Feet below surface:	78.70
Feet to sea level:	Not Reported	Note:	Not Reported
Level reading date:	1947-04-03	Feet below surface:	78.66
Feet to sea level:	Not Reported	Note:	Not Reported
Level reading date:	1947-04-02	Feet below surface:	78.62
Feet to sea level:	Not Reported	Note:	Not Reported
Level reading date:	1947-04-01	Feet below surface:	78.63
Feet to sea level:	Not Reported	Note:	Not Reported
Level reading date:	1947-03-31	Feet below surface:	78.53
Feet to sea level:	Not Reported	Note:	Not Reported
Level reading date:	1947-03-28	Feet below surface:	78.60
Feet to sea level:	Not Reported	Note:	Not Reported
Level reading date:	1947-03-27	Feet below surface:	78.56
Feet to sea level:	Not Reported	Note:	Not Reported
Level reading date:	1947-03-26	Feet below surface:	78.55
Feet to sea level:	Not Reported	Note:	Not Reported
Level reading date:	1947-03-25	Feet below surface:	78.52
Feet to sea level:	Not Reported	Note:	Not Reported
Level reading date:	1947-03-24	Feet below surface:	78.46
Feet to sea level:	Not Reported	Note:	Not Reported
Level reading date:	1947-03-21	Feet below surface:	78.44
Feet to sea level:	Not Reported	Note:	Not Reported
Level reading date:	1947-03-20	Feet below surface:	78.44
Feet to sea level:	Not Reported	Note:	Not Reported
Level reading date:	1947-03-19	Feet below surface:	78.50
Feet to sea level:	Not Reported	Note:	Not Reported
Level reading date:	1947-03-18	Feet below surface:	78.52
Feet to sea level:	Not Reported	Note:	Not Reported
Level reading date:	1947-03-17	Feet below surface:	78.35
Feet to sea level:	Not Reported	Note:	Not Reported
Level reading date:	1947-03-15	Feet below surface:	78.30
Feet to sea level:	Not Reported	Note:	Not Reported
Level reading date:	1947-03-14	Feet below surface:	78.23
Feet to sea level:	Not Reported	Note:	Not Reported
Level reading date:	1947-03-13	Feet below surface:	78.26
Feet to sea level:	Not Reported	Note:	Not Reported
Level reading date:	1947-03-12	Feet below surface:	78.26
Feet to sea level:	Not Reported	Note:	Not Reported
Level reading date:	1947-03-11	Feet below surface:	78.22
Feet to sea level:	Not Reported	Note:	Not Reported
Level reading date:	1947-03-10	Feet below surface:	78.27
Feet to sea level:	Not Reported	Note:	Not Reported

Level reading date:	1947-03-07	Feet below surface:	78.32
Feet to sea level:	Not Reported	Note:	Not Reported
Level reading date:	1947-03-06	Feet below surface:	78.30
Feet to sea level:	Not Reported	Note:	Not Reported
Level reading date:	1947-03-05	Feet below surface:	78.26
Feet to sea level:	Not Reported	Note:	Not Reported
Level reading date:	1947-03-04	Feet below surface:	78.31
Feet to sea level:	Not Reported	Note:	Not Reported
Level reading date:	1947-03-03	Feet below surface:	78.27
Feet to sea level:	Not Reported	Note:	Not Reported
Level reading date:	1947-02-28	Feet below surface:	78.36
Feet to sea level:	Not Reported	Note:	Not Reported
Level reading date:	1947-02-27	Feet below surface:	78.34
Feet to sea level:	Not Reported	Note:	Not Reported
Level reading date:	1947-02-26	Feet below surface:	78.30
Feet to sea level:	Not Reported	Note:	Not Reported
Level reading date:	1947-02-25	Feet below surface:	78.25
Feet to sea level:	Not Reported	Note:	Not Reported
Level reading date:	1947-02-24	Feet below surface:	78.27
Feet to sea level:	Not Reported	Note:	Not Reported
Level reading date:	1947-02-21	Feet below surface:	78.31
Feet to sea level:	Not Reported	Note:	Not Reported
Level reading date:	1947-02-20	Feet below surface:	78.24
Feet to sea level:	Not Reported	Note:	Not Reported
Level reading date:	1947-02-19	Feet below surface:	78.30
Feet to sea level:	Not Reported	Note:	Not Reported
Level reading date:	1947-02-18	Feet below surface:	78.31
Feet to sea level:	Not Reported	Note:	Not Reported
Level reading date:	1947-02-17	Feet below surface:	78.26
Feet to sea level:	Not Reported	Note:	Not Reported
Level reading date:	1947-02-14	Feet below surface:	78.32
Feet to sea level:	Not Reported	Note:	Not Reported
Level reading date:	1947-02-13	Feet below surface:	78.34
Feet to sea level:	Not Reported	Note:	Not Reported
Level reading date:	1947-02-12	Feet below surface:	78.39
Feet to sea level:	Not Reported	Note:	Not Reported
Level reading date:	1947-02-11	Feet below surface:	78.41
Feet to sea level:	Not Reported	Note:	Not Reported
Level reading date:	1947-02-10	Feet below surface:	78.47
Feet to sea level:	Not Reported	Note:	Not Reported
Level reading date:	1947-02-07	Feet below surface:	78.53
Feet to sea level:	Not Reported	Note:	Not Reported

Level reading date:	1947-02-06	Feet below surface:	78.58
Feet to sea level:	Not Reported	Note:	Not Reported
Level reading date:	1947-02-05	Feet below surface:	78.59
Feet to sea level:	Not Reported	Note:	Not Reported
Level reading date:	1947-02-04	Feet below surface:	78.68
Feet to sea level:	Not Reported	Note:	Not Reported
Level reading date:	1947-02-03	Feet below surface:	78.75
Feet to sea level:	Not Reported	Note:	Not Reported
Level reading date:	1947-01-31	Feet below surface:	78.93
Feet to sea level:	Not Reported	Note:	Not Reported
Level reading date:	1947-01-30	Feet below surface:	78.97
Feet to sea level:	Not Reported	Note:	Not Reported
Level reading date:	1947-01-29	Feet below surface:	79.07
Feet to sea level:	Not Reported	Note:	Not Reported
Level reading date:	1947-01-28	Feet below surface:	79.04
Feet to sea level:	Not Reported	Note:	Not Reported
Level reading date:	1947-01-27	Feet below surface:	79.12
Feet to sea level:	Not Reported	Note:	Not Reported
Level reading date:	1947-01-24	Feet below surface:	79.38
Feet to sea level:	Not Reported	Note:	Not Reported
Level reading date:	1947-01-23	Feet below surface:	79.44
Feet to sea level:	Not Reported	Note:	Not Reported
Level reading date:	1947-01-22	Feet below surface:	79.52
Feet to sea level:	Not Reported	Note:	Not Reported
Level reading date:	1947-01-21	Feet below surface:	79.60
Feet to sea level:	Not Reported	Note:	Not Reported
Level reading date:	1947-01-20	Feet below surface:	79.67
Feet to sea level:	Not Reported	Note:	Not Reported
Level reading date:	1947-01-17	Feet below surface:	79.93
Feet to sea level:	Not Reported	Note:	Not Reported
Level reading date:	1947-01-16	Feet below surface:	80.03
Feet to sea level:	Not Reported	Note:	Not Reported
Level reading date:	1947-01-15	Feet below surface:	80.19
Feet to sea level:	Not Reported	Note:	Not Reported
Level reading date:	1947-01-14	Feet below surface:	80.23
Feet to sea level:	Not Reported	Note:	Not Reported
Level reading date:	1947-01-13	Feet below surface:	80.28
Feet to sea level:	Not Reported	Note:	Not Reported
Level reading date:	1947-01-10	Feet below surface:	80.79
Feet to sea level:	Not Reported	Note:	Not Reported
Level reading date:	1947-01-09	Feet below surface:	81.00
Feet to sea level:	Not Reported	Note:	Not Reported

Level reading date:	1947-01-08	Feet below surface:	81.16
Feet to sea level:	Not Reported	Note:	Not Reported
Level reading date:	1947-01-07	Feet below surface:	81.38
Feet to sea level:	Not Reported	Note:	Not Reported
Level reading date:	1947-01-06	Feet below surface:	81.54
Feet to sea level:	Not Reported	Note:	Not Reported
Level reading date:	1947-01-03	Feet below surface:	82.28
Feet to sea level:	Not Reported	Note:	Not Reported
Level reading date:	1947-01-02	Feet below surface:	82.64
Feet to sea level:	Not Reported	Note:	Not Reported
Level reading date:	1946-12-31	Feet below surface:	83.11
Feet to sea level:	Not Reported	Note:	Not Reported
Level reading date:	1946-12-30	Feet below surface:	83.24
Feet to sea level:	Not Reported	Note:	Not Reported
Level reading date:	1946-12-27	Feet below surface:	83.59
Feet to sea level:	Not Reported	Note:	Not Reported
Level reading date:	1946-12-26	Feet below surface:	83.73
Feet to sea level:	Not Reported	Note:	Not Reported
Level reading date:	1946-12-24	Feet below surface:	83.99
Feet to sea level:	Not Reported	Note:	Not Reported
Level reading date:	1946-12-23	Feet below surface:	84.13
Feet to sea level:	Not Reported	Note:	Not Reported
Level reading date:	1946-12-20	Feet below surface:	84.51
Feet to sea level:	Not Reported	Note:	Not Reported
Level reading date:	1946-12-19	Feet below surface:	84.64
Feet to sea level:	Not Reported	Note:	Not Reported
Level reading date:	1946-12-18	Feet below surface:	84.80
Feet to sea level:	Not Reported	Note:	Not Reported
Level reading date:	1946-12-17	Feet below surface:	84.94
Feet to sea level:	Not Reported	Note:	Not Reported
Level reading date:	1946-12-16	Feet below surface:	85.12
Feet to sea level:	Not Reported	Note:	Not Reported
Level reading date:	1946-12-13	Feet below surface:	85.61
Feet to sea level:	Not Reported	Note:	Not Reported
Level reading date:	1946-12-12	Feet below surface:	85.76
Feet to sea level:	Not Reported	Note:	Not Reported
Level reading date:	1946-12-11	Feet below surface:	85.89
Feet to sea level:	Not Reported	Note:	Not Reported
Level reading date:	1946-12-10	Feet below surface:	86.04
Feet to sea level:	Not Reported	Note:	Not Reported
Level reading date:	1946-12-09	Feet below surface:	86.18
Feet to sea level:	Not Reported	Note:	Not Reported

Level reading date:	1946-12-06	Feet below surface:	86.47
Feet to sea level:	Not Reported	Note:	Not Reported
Level reading date:	1946-12-05	Feet below surface:	86.60
Feet to sea level:	Not Reported	Note:	Not Reported
Level reading date:	1946-12-04	Feet below surface:	86.67
Feet to sea level:	Not Reported	Note:	Not Reported
Level reading date:	1946-12-03	Feet below surface:	86.72
Feet to sea level:	Not Reported	Note:	Not Reported
Level reading date:	1946-12-02	Feet below surface:	86.80
Feet to sea level:	Not Reported	Note:	Not Reported
Level reading date:	1946-11-29	Feet below surface:	86.91
Feet to sea level:	Not Reported	Note:	Not Reported
Level reading date:	1946-11-27	Feet below surface:	87.05
Feet to sea level:	Not Reported	Note:	Not Reported
Level reading date:	1946-11-26	Feet below surface:	87.14
Feet to sea level:	Not Reported	Note:	Not Reported
Level reading date:	1946-11-25	Feet below surface:	87.19
Feet to sea level:	Not Reported	Note:	Not Reported
Level reading date:	1946-11-22	Feet below surface:	87.30
Feet to sea level:	Not Reported	Note:	Not Reported
Level reading date:	1946-11-21	Feet below surface:	87.35
Feet to sea level:	Not Reported	Note:	Not Reported
Level reading date:	1946-11-20	Feet below surface:	87.27
Feet to sea level:	Not Reported	Note:	Not Reported
Level reading date:	1946-11-19	Feet below surface:	87.32
Feet to sea level:	Not Reported	Note:	Not Reported
Level reading date:	1946-11-18	Feet below surface:	87.35
Feet to sea level:	Not Reported	Note:	Not Reported
Level reading date:	1946-11-15	Feet below surface:	87.37
Feet to sea level:	Not Reported	Note:	Not Reported
Level reading date:	1946-11-14	Feet below surface:	87.38
Feet to sea level:	Not Reported	Note:	Not Reported
Level reading date:	1946-11-13	Feet below surface:	87.33
Feet to sea level:	Not Reported	Note:	Not Reported
Level reading date:	1946-11-12	Feet below surface:	87.42
Feet to sea level:	Not Reported	Note:	Not Reported
Level reading date:	1946-11-11	Feet below surface:	87.42
Feet to sea level:	Not Reported	Note:	Not Reported
Level reading date:	1946-11-08	Feet below surface:	87.40
Feet to sea level:	Not Reported	Note:	Not Reported
Level reading date:	1946-11-07	Feet below surface:	87.36
Feet to sea level:	Not Reported	Note:	Not Reported

Level reading date:	1946-11-06	Feet below surface:	87.33
Feet to sea level:	Not Reported	Note:	Not Reported
Level reading date:	1946-11-05	Feet below surface:	87.34
Feet to sea level:	Not Reported	Note:	Not Reported
Level reading date:	1946-11-04	Feet below surface:	87.31
Feet to sea level:	Not Reported	Note:	Not Reported
Level reading date:	1946-11-01	Feet below surface:	87.18
Feet to sea level:	Not Reported	Note:	Not Reported
Level reading date:	1946-10-31	Feet below surface:	87.14
Feet to sea level:	Not Reported	Note:	Not Reported
Level reading date:	1946-10-30	Feet below surface:	87.17
Feet to sea level:	Not Reported	Note:	Not Reported
Level reading date:	1946-10-29	Feet below surface:	87.11
Feet to sea level:	Not Reported	Note:	Not Reported
Level reading date:	1946-10-28	Feet below surface:	87.07
Feet to sea level:	Not Reported	Note:	Not Reported
Level reading date:	1946-10-25	Feet below surface:	86.95
Feet to sea level:	Not Reported	Note:	Not Reported
Level reading date:	1946-10-24	Feet below surface:	86.92
Feet to sea level:	Not Reported	Note:	Not Reported
Level reading date:	1946-10-23	Feet below surface:	86.83
Feet to sea level:	Not Reported	Note:	Not Reported
Level reading date:	1946-10-22	Feet below surface:	86.82
Feet to sea level:	Not Reported	Note:	Not Reported
Level reading date:	1946-10-21	Feet below surface:	86.79
Feet to sea level:	Not Reported	Note:	Not Reported
Level reading date:	1946-10-18	Feet below surface:	86.81
Feet to sea level:	Not Reported	Note:	Not Reported
Level reading date:	1946-10-17	Feet below surface:	86.81
Feet to sea level:	Not Reported	Note:	Not Reported
Level reading date:	1946-10-16	Feet below surface:	86.82
Feet to sea level:	Not Reported	Note:	Not Reported
Level reading date:	1946-10-15	Feet below surface:	86.82
Feet to sea level:	Not Reported	Note:	Not Reported
Level reading date:	1946-10-14	Feet below surface:	86.72
Feet to sea level:	Not Reported	Note:	Not Reported
Level reading date:	1946-10-11	Feet below surface:	86.58
Feet to sea level:	Not Reported	Note:	Not Reported
Level reading date:	1946-10-10	Feet below surface:	86.53
Feet to sea level:	Not Reported	Note:	Not Reported
Level reading date:	1946-10-09	Feet below surface:	86.53
Feet to sea level:	Not Reported	Note:	Not Reported

Level reading date:	1946-10-08	Feet below surface:	86.52
Feet to sea level:	Not Reported	Note:	Not Reported
Level reading date:	1946-10-07	Feet below surface:	86.57
Feet to sea level:	Not Reported	Note:	Not Reported
Level reading date:	1946-10-04	Feet below surface:	86.73
Feet to sea level:	Not Reported	Note:	Not Reported
Level reading date:	1946-10-03	Feet below surface:	86.78
Feet to sea level:	Not Reported	Note:	Not Reported
Level reading date:	1946-10-02	Feet below surface:	86.88
Feet to sea level:	Not Reported	Note:	Not Reported
Level reading date:	1946-10-01	Feet below surface:	86.95
Feet to sea level:	Not Reported	Note:	Not Reported
Level reading date:	1946-09-30	Feet below surface:	87.09
Feet to sea level:	Not Reported	Note:	Not Reported
Level reading date:	1946-09-27	Feet below surface:	87.29
Feet to sea level:	Not Reported	Note:	Not Reported
Level reading date:	1946-09-26	Feet below surface:	87.40
Feet to sea level:	Not Reported	Note:	Not Reported
Level reading date:	1946-09-25	Feet below surface:	87.45
Feet to sea level:	Not Reported	Note:	Not Reported
Level reading date:	1946-09-24	Feet below surface:	87.47
Feet to sea level:	Not Reported	Note:	Not Reported
Level reading date:	1946-09-23	Feet below surface:	87.55
Feet to sea level:	Not Reported	Note:	Not Reported
Level reading date:	1946-09-20	Feet below surface:	87.76
Feet to sea level:	Not Reported	Note:	Not Reported
Level reading date:	1946-09-19	Feet below surface:	87.75
Feet to sea level:	Not Reported	Note:	Not Reported
Level reading date:	1946-09-18	Feet below surface:	87.70
Feet to sea level:	Not Reported	Note:	Not Reported
Level reading date:	1946-09-17	Feet below surface:	87.63
Feet to sea level:	Not Reported	Note:	Not Reported
Level reading date:	1946-09-16	Feet below surface:	87.67
Feet to sea level:	Not Reported	Note:	Not Reported
Level reading date:	1946-09-13	Feet below surface:	87.59
Feet to sea level:	Not Reported	Note:	Not Reported
Level reading date:	1946-09-12	Feet below surface:	87.52
Feet to sea level:	Not Reported	Note:	Not Reported
Level reading date:	1946-09-11	Feet below surface:	87.47
Feet to sea level:	Not Reported	Note:	Not Reported
Level reading date:	1946-09-10	Feet below surface:	87.44
Feet to sea level:	Not Reported	Note:	Not Reported

Level reading date:	1946-09-09	Feet below surface:	87.34
Feet to sea level:	Not Reported	Note:	Not Reported
Level reading date:	1946-09-06	Feet below surface:	87.15
Feet to sea level:	Not Reported	Note:	Not Reported
Level reading date:	1946-09-05	Feet below surface:	87.10
Feet to sea level:	Not Reported	Note:	Not Reported
Level reading date:	1946-09-04	Feet below surface:	87.00
Feet to sea level:	Not Reported	Note:	Not Reported
Level reading date:	1946-09-03	Feet below surface:	86.97
Feet to sea level:	Not Reported	Note:	Not Reported
Level reading date:	1946-09-02	Feet below surface:	86.90
Feet to sea level:	Not Reported	Note:	Not Reported
Level reading date:	1946-08-30	Feet below surface:	86.77
Feet to sea level:	Not Reported	Note:	Not Reported
Level reading date:	1946-08-29	Feet below surface:	86.77
Feet to sea level:	Not Reported	Note:	Not Reported
Level reading date:	1946-08-28	Feet below surface:	86.74
Feet to sea level:	Not Reported	Note:	Not Reported
Level reading date:	1946-08-27	Feet below surface:	86.67
Feet to sea level:	Not Reported	Note:	Not Reported
Level reading date:	1946-08-26	Feet below surface:	86.58
Feet to sea level:	Not Reported	Note:	Not Reported
Level reading date:	1946-08-23	Feet below surface:	86.35
Feet to sea level:	Not Reported	Note:	Not Reported
Level reading date:	1946-08-22	Feet below surface:	86.29
Feet to sea level:	Not Reported	Note:	Not Reported
Level reading date:	1946-08-21	Feet below surface:	86.23
Feet to sea level:	Not Reported	Note:	Not Reported
Level reading date:	1946-08-20	Feet below surface:	86.17
Feet to sea level:	Not Reported	Note:	Not Reported
Level reading date:	1946-08-19	Feet below surface:	86.05
Feet to sea level:	Not Reported	Note:	Not Reported
Level reading date:	1946-08-16	Feet below surface:	85.83
Feet to sea level:	Not Reported	Note:	Not Reported
Level reading date:	1946-08-15	Feet below surface:	85.76
Feet to sea level:	Not Reported	Note:	Not Reported
Level reading date:	1946-08-14	Feet below surface:	85.69
Feet to sea level:	Not Reported	Note:	Not Reported
Level reading date:	1946-08-13	Feet below surface:	85.63
Feet to sea level:	Not Reported	Note:	Not Reported
Level reading date:	1946-08-12	Feet below surface:	85.55
Feet to sea level:	Not Reported	Note:	Not Reported

Level reading date:	1946-08-09	Feet below surface:	85.45
Feet to sea level:	Not Reported	Note:	Not Reported
Level reading date:	1946-08-08	Feet below surface:	85.32
Feet to sea level:	Not Reported	Note:	Not Reported
Level reading date:	1946-08-07	Feet below surface:	85.20
Feet to sea level:	Not Reported	Note:	Not Reported
Level reading date:	1946-08-06	Feet below surface:	85.22
Feet to sea level:	Not Reported	Note:	Not Reported
Level reading date:	1946-08-05	Feet below surface:	85.15
Feet to sea level:	Not Reported	Note:	Not Reported
Level reading date:	1946-08-02	Feet below surface:	84.88
Feet to sea level:	Not Reported	Note:	Not Reported
Level reading date:	1946-08-01	Feet below surface:	84.83
Feet to sea level:	Not Reported	Note:	Not Reported
Level reading date:	1946-07-31	Feet below surface:	84.74
Feet to sea level:	Not Reported	Note:	Not Reported
Level reading date:	1946-07-30	Feet below surface:	84.65
Feet to sea level:	Not Reported	Note:	Not Reported
Level reading date:	1946-07-29	Feet below surface:	84.58
Feet to sea level:	Not Reported	Note:	Not Reported
Level reading date:	1946-07-26	Feet below surface:	84.36
Feet to sea level:	Not Reported	Note:	Not Reported
Level reading date:	1946-07-25	Feet below surface:	84.33
Feet to sea level:	Not Reported	Note:	Not Reported
Level reading date:	1946-07-24	Feet below surface:	84.27
Feet to sea level:	Not Reported	Note:	Not Reported
Level reading date:	1946-07-23	Feet below surface:	84.23
Feet to sea level:	Not Reported	Note:	Not Reported
Level reading date:	1946-07-22	Feet below surface:	84.09
Feet to sea level:	Not Reported	Note:	Not Reported
Level reading date:	1946-07-19	Feet below surface:	83.93
Feet to sea level:	Not Reported	Note:	Not Reported
Level reading date:	1946-07-18	Feet below surface:	83.83
Feet to sea level:	Not Reported	Note:	Not Reported
Level reading date:	1946-07-17	Feet below surface:	83.71
Feet to sea level:	Not Reported	Note:	Not Reported
Level reading date:	1946-07-16	Feet below surface:	83.72
Feet to sea level:	Not Reported	Note:	Not Reported
Level reading date:	1946-07-15	Feet below surface:	83.62
Feet to sea level:	Not Reported	Note:	Not Reported
Level reading date:	1946-07-12	Feet below surface:	83.44
Feet to sea level:	Not Reported	Note:	Not Reported

Level reading date:	1946-07-11	Feet below surface:	83.37
Feet to sea level:	Not Reported	Note:	Not Reported
Level reading date:	1946-07-10	Feet below surface:	83.22
Feet to sea level:	Not Reported	Note:	Not Reported
Level reading date:	1946-07-09	Feet below surface:	83.19
Feet to sea level:	Not Reported	Note:	Not Reported
Level reading date:	1946-07-08	Feet below surface:	83.17
Feet to sea level:	Not Reported	Note:	Not Reported
Level reading date:	1946-07-05	Feet below surface:	83.05
Feet to sea level:	Not Reported	Note:	Not Reported
Level reading date:	1946-07-04	Feet below surface:	82.89
Feet to sea level:	Not Reported	Note:	Not Reported
Level reading date:	1946-07-03	Feet below surface:	82.92
Feet to sea level:	Not Reported	Note:	Not Reported
Level reading date:	1946-07-02	Feet below surface:	82.86
Feet to sea level:	Not Reported	Note:	Not Reported
Level reading date:	1946-07-01	Feet below surface:	82.85
Feet to sea level:	Not Reported	Note:	Not Reported
Level reading date:	1946-06-28	Feet below surface:	82.59
Feet to sea level:	Not Reported	Note:	Not Reported
Level reading date:	1946-06-27	Feet below surface:	82.58
Feet to sea level:	Not Reported	Note:	Not Reported
Level reading date:	1946-06-26	Feet below surface:	82.45
Feet to sea level:	Not Reported	Note:	Not Reported
Level reading date:	1946-06-25	Feet below surface:	82.40
Feet to sea level:	Not Reported	Note:	Not Reported
Level reading date:	1946-06-24	Feet below surface:	82.37
Feet to sea level:	Not Reported	Note:	Not Reported
Level reading date:	1946-06-21	Feet below surface:	82.23
Feet to sea level:	Not Reported	Note:	Not Reported
Level reading date:	1946-06-20	Feet below surface:	82.18
Feet to sea level:	Not Reported	Note:	Not Reported
Level reading date:	1946-06-19	Feet below surface:	82.11
Feet to sea level:	Not Reported	Note:	Not Reported
Level reading date:	1946-06-18	Feet below surface:	82.14
Feet to sea level:	Not Reported	Note:	Not Reported
Level reading date:	1946-06-17	Feet below surface:	82.07
Feet to sea level:	Not Reported	Note:	Not Reported
Level reading date:	1946-06-14	Feet below surface:	81.76
Feet to sea level:	Not Reported	Note:	Not Reported
Level reading date:	1946-06-13	Feet below surface:	81.87
Feet to sea level:	Not Reported	Note:	Not Reported

Level reading date:	1946-06-12	Feet below surface:	81.71
Feet to sea level:	Not Reported	Note:	Not Reported
Level reading date:	1946-06-11	Feet below surface:	81.78
Feet to sea level:	Not Reported	Note:	Not Reported
Level reading date:	1946-06-10	Feet below surface:	81.71
Feet to sea level:	Not Reported	Note:	Not Reported
Level reading date:	1946-06-07	Feet below surface:	81.57
Feet to sea level:	Not Reported	Note:	Not Reported
Level reading date:	1946-06-06	Feet below surface:	81.40
Feet to sea level:	Not Reported	Note:	Not Reported
Level reading date:	1946-06-05	Feet below surface:	81.40
Feet to sea level:	Not Reported	Note:	Not Reported
Level reading date:	1946-06-04	Feet below surface:	81.39
Feet to sea level:	Not Reported	Note:	Not Reported
Level reading date:	1946-06-03	Feet below surface:	81.24
Feet to sea level:	Not Reported	Note:	Not Reported
Level reading date:	1946-05-31	Feet below surface:	81.14
Feet to sea level:	Not Reported	Note:	Not Reported
Level reading date:	1946-05-29	Feet below surface:	81.10
Feet to sea level:	Not Reported	Note:	Not Reported
Level reading date:	1946-05-28	Feet below surface:	81.07
Feet to sea level:	Not Reported	Note:	Not Reported
Level reading date:	1946-05-27	Feet below surface:	81.01
Feet to sea level:	Not Reported	Note:	Not Reported
Level reading date:	1946-05-24	Feet below surface:	81.00
Feet to sea level:	Not Reported	Note:	Not Reported
Level reading date:	1946-05-22	Feet below surface:	80.99
Feet to sea level:	Not Reported	Note:	Not Reported
Level reading date:	1946-05-21	Feet below surface:	80.90
Feet to sea level:	Not Reported	Note:	Not Reported
Level reading date:	1946-05-20	Feet below surface:	80.91
Feet to sea level:	Not Reported	Note:	Not Reported
Level reading date:	1946-05-17	Feet below surface:	80.89
Feet to sea level:	Not Reported	Note:	Not Reported
Level reading date:	1946-05-16	Feet below surface:	80.89
Feet to sea level:	Not Reported	Note:	Not Reported
Level reading date:	1946-05-15	Feet below surface:	80.90
Feet to sea level:	Not Reported	Note:	Not Reported
Level reading date:	1946-05-14	Feet below surface:	80.96
Feet to sea level:	Not Reported	Note:	Not Reported
Level reading date:	1946-05-13	Feet below surface:	80.95
Feet to sea level:	Not Reported	Note:	Not Reported

Level reading date:	1946-05-10	Feet below surface:	80.98
Feet to sea level:	Not Reported	Note:	Not Reported
Level reading date:	1946-05-09	Feet below surface:	80.91
Feet to sea level:	Not Reported	Note:	Not Reported
Level reading date:	1946-05-08	Feet below surface:	80.81
Feet to sea level:	Not Reported	Note:	Not Reported
Level reading date:	1946-05-07	Feet below surface:	80.85
Feet to sea level:	Not Reported	Note:	Not Reported
Level reading date:	1946-05-06	Feet below surface:	80.83
Feet to sea level:	Not Reported	Note:	Not Reported
Level reading date:	1946-05-03	Feet below surface:	80.69
Feet to sea level:	Not Reported	Note:	Not Reported
Level reading date:	1946-05-02	Feet below surface:	80.57
Feet to sea level:	Not Reported	Note:	Not Reported
Level reading date:	1946-05-01	Feet below surface:	80.69
Feet to sea level:	Not Reported	Note:	Not Reported
Level reading date:	1946-04-30	Feet below surface:	80.64
Feet to sea level:	Not Reported	Note:	Not Reported
Level reading date:	1946-04-29	Feet below surface:	80.59
Feet to sea level:	Not Reported	Note:	Not Reported
Level reading date:	1946-04-26	Feet below surface:	80.58
Feet to sea level:	Not Reported	Note:	Not Reported
Level reading date:	1946-04-25	Feet below surface:	80.45
Feet to sea level:	Not Reported	Note:	Not Reported
Level reading date:	1946-04-24	Feet below surface:	80.45
Feet to sea level:	Not Reported	Note:	Not Reported
Level reading date:	1946-04-23	Feet below surface:	80.40
Feet to sea level:	Not Reported	Note:	Not Reported
Level reading date:	1946-04-22	Feet below surface:	80.30
Feet to sea level:	Not Reported	Note:	Not Reported
Level reading date:	1946-04-19	Feet below surface:	80.28
Feet to sea level:	Not Reported	Note:	Not Reported
Level reading date:	1946-04-18	Feet below surface:	80.23
Feet to sea level:	Not Reported	Note:	Not Reported
Level reading date:	1946-04-17	Feet below surface:	80.22
Feet to sea level:	Not Reported	Note:	Not Reported
Level reading date:	1946-04-16	Feet below surface:	80.21
Feet to sea level:	Not Reported	Note:	Not Reported
Level reading date:	1946-04-15	Feet below surface:	80.20
Feet to sea level:	Not Reported	Note:	Not Reported
Level reading date:	1946-04-12	Feet below surface:	80.11
Feet to sea level:	Not Reported	Note:	Not Reported

Level reading date:	1946-04-11	Feet below surface:	80.05
Feet to sea level:	Not Reported	Note:	Not Reported
Level reading date:	1946-04-10	Feet below surface:	80.08
Feet to sea level:	Not Reported	Note:	Not Reported
Level reading date:	1946-04-09	Feet below surface:	80.07
Feet to sea level:	Not Reported	Note:	Not Reported
Level reading date:	1946-04-08	Feet below surface:	80.08
Feet to sea level:	Not Reported	Note:	Not Reported
Level reading date:	1946-04-05	Feet below surface:	80.05
Feet to sea level:	Not Reported	Note:	Not Reported
Level reading date:	1946-04-04	Feet below surface:	80.04
Feet to sea level:	Not Reported	Note:	Not Reported
Level reading date:	1946-04-03	Feet below surface:	80.08
Feet to sea level:	Not Reported	Note:	Not Reported
Level reading date:	1946-04-02	Feet below surface:	80.15
Feet to sea level:	Not Reported	Note:	Not Reported
Level reading date:	1946-04-01	Feet below surface:	80.11
Feet to sea level:	Not Reported	Note:	Not Reported
Level reading date:	1946-03-29	Feet below surface:	80.13
Feet to sea level:	Not Reported	Note:	Not Reported
Level reading date:	1946-03-28	Feet below surface:	80.12
Feet to sea level:	Not Reported	Note:	Not Reported
Level reading date:	1946-03-27	Feet below surface:	80.12
Feet to sea level:	Not Reported	Note:	Not Reported
Level reading date:	1946-03-26	Feet below surface:	80.16
Feet to sea level:	Not Reported	Note:	Not Reported
Level reading date:	1946-03-25	Feet below surface:	80.16
Feet to sea level:	Not Reported	Note:	Not Reported
Level reading date:	1946-03-22	Feet below surface:	80.20
Feet to sea level:	Not Reported	Note:	Not Reported
Level reading date:	1946-03-21	Feet below surface:	80.20
Feet to sea level:	Not Reported	Note:	Not Reported
Level reading date:	1946-03-20	Feet below surface:	80.19
Feet to sea level:	Not Reported	Note:	Not Reported
Level reading date:	1946-03-19	Feet below surface:	80.21
Feet to sea level:	Not Reported	Note:	Not Reported
Level reading date:	1946-03-18	Feet below surface:	80.21
Feet to sea level:	Not Reported	Note:	Not Reported
Level reading date:	1946-03-15	Feet below surface:	80.23
Feet to sea level:	Not Reported	Note:	Not Reported
Level reading date:	1946-03-14	Feet below surface:	80.15
Feet to sea level:	Not Reported	Note:	Not Reported

Level reading date:	1946-03-13	Feet below surface:	80.20
Feet to sea level:	Not Reported	Note:	Not Reported
Level reading date:	1946-03-12	Feet below surface:	80.20
Feet to sea level:	Not Reported	Note:	Not Reported
Level reading date:	1946-03-11	Feet below surface:	80.07
Feet to sea level:	Not Reported	Note:	Not Reported
Level reading date:	1946-03-08	Feet below surface:	79.97
Feet to sea level:	Not Reported	Note:	Not Reported
Level reading date:	1946-03-07	Feet below surface:	79.93
Feet to sea level:	Not Reported	Note:	Not Reported
Level reading date:	1946-03-06	Feet below surface:	80.00
Feet to sea level:	Not Reported	Note:	Not Reported
Level reading date:	1946-03-05	Feet below surface:	79.93
Feet to sea level:	Not Reported	Note:	Not Reported
Level reading date:	1946-03-04	Feet below surface:	79.80
Feet to sea level:	Not Reported	Note:	Not Reported
Level reading date:	1946-02-28	Feet below surface:	79.85
Feet to sea level:	Not Reported	Note:	Not Reported
Level reading date:	1946-02-27	Feet below surface:	79.85
Feet to sea level:	Not Reported	Note:	Not Reported
Level reading date:	1946-02-26	Feet below surface:	79.85
Feet to sea level:	Not Reported	Note:	Not Reported
Level reading date:	1946-02-25	Feet below surface:	79.86
Feet to sea level:	Not Reported	Note:	Not Reported
Level reading date:	1946-02-22	Feet below surface:	79.92
Feet to sea level:	Not Reported	Note:	Not Reported
Level reading date:	1946-02-21	Feet below surface:	79.93
Feet to sea level:	Not Reported	Note:	Not Reported
Level reading date:	1946-02-20	Feet below surface:	79.95
Feet to sea level:	Not Reported	Note:	Not Reported
Level reading date:	1946-02-19	Feet below surface:	79.97
Feet to sea level:	Not Reported	Note:	Not Reported
Level reading date:	1946-02-18	Feet below surface:	80.00
Feet to sea level:	Not Reported	Note:	Not Reported
Level reading date:	1946-02-15	Feet below surface:	80.06
Feet to sea level:	Not Reported	Note:	Not Reported
Level reading date:	1946-02-14	Feet below surface:	80.11
Feet to sea level:	Not Reported	Note:	Not Reported
Level reading date:	1946-02-13	Feet below surface:	80.23
Feet to sea level:	Not Reported	Note:	Not Reported
Level reading date:	1946-02-12	Feet below surface:	80.24
Feet to sea level:	Not Reported	Note:	Not Reported

Level reading date:	1946-02-11	Feet below surface:	80.16
Feet to sea level:	Not Reported	Note:	Not Reported
Level reading date:	1946-02-08	Feet below surface:	80.36
Feet to sea level:	Not Reported	Note:	Not Reported
Level reading date:	1946-02-07	Feet below surface:	80.29
Feet to sea level:	Not Reported	Note:	Not Reported
Level reading date:	1946-02-06	Feet below surface:	80.32
Feet to sea level:	Not Reported	Note:	Not Reported
Level reading date:	1946-02-05	Feet below surface:	80.43
Feet to sea level:	Not Reported	Note:	Not Reported
Level reading date:	1946-02-04	Feet below surface:	80.40
Feet to sea level:	Not Reported	Note:	Not Reported
Level reading date:	1946-02-01	Feet below surface:	80.41
Feet to sea level:	Not Reported	Note:	Not Reported
Level reading date:	1946-01-31	Feet below surface:	80.47
Feet to sea level:	Not Reported	Note:	Not Reported
Level reading date:	1946-01-30	Feet below surface:	80.52
Feet to sea level:	Not Reported	Note:	Not Reported
Level reading date:	1946-01-29	Feet below surface:	80.54
Feet to sea level:	Not Reported	Note:	Not Reported
Level reading date:	1946-01-28	Feet below surface:	80.53
Feet to sea level:	Not Reported	Note:	Not Reported
Level reading date:	1946-01-25	Feet below surface:	80.62
Feet to sea level:	Not Reported	Note:	Not Reported
Level reading date:	1946-01-24	Feet below surface:	80.70
Feet to sea level:	Not Reported	Note:	Not Reported
Level reading date:	1946-01-23	Feet below surface:	80.80
Feet to sea level:	Not Reported	Note:	Not Reported
Level reading date:	1946-01-22	Feet below surface:	80.91
Feet to sea level:	Not Reported	Note:	Not Reported
Level reading date:	1946-01-21	Feet below surface:	80.97
Feet to sea level:	Not Reported	Note:	Not Reported
Level reading date:	1946-01-18	Feet below surface:	81.25
Feet to sea level:	Not Reported	Note:	Not Reported
Level reading date:	1946-01-17	Feet below surface:	81.29
Feet to sea level:	Not Reported	Note:	Not Reported
Level reading date:	1946-01-16	Feet below surface:	81.33
Feet to sea level:	Not Reported	Note:	Not Reported
Level reading date:	1946-01-15	Feet below surface:	81.50
Feet to sea level:	Not Reported	Note:	Not Reported
Level reading date:	1946-01-14	Feet below surface:	81.53
Feet to sea level:	Not Reported	Note:	Not Reported

Level reading date:	1946-01-11	Feet below surface:	81.80
Feet to sea level:	Not Reported	Note:	Not Reported
Level reading date:	1946-01-09	Feet below surface:	81.96
Feet to sea level:	Not Reported	Note:	Not Reported
Level reading date:	1946-01-08	Feet below surface:	81.98
Feet to sea level:	Not Reported	Note:	Not Reported
Level reading date:	1946-01-07	Feet below surface:	82.15
Feet to sea level:	Not Reported	Note:	Not Reported
Level reading date:	1946-01-04	Feet below surface:	82.30
Feet to sea level:	Not Reported	Note:	Not Reported
Level reading date:	1946-01-02	Feet below surface:	82.39
Feet to sea level:	Not Reported	Note:	Not Reported
Level reading date:	1946-01-01	Feet below surface:	82.40
Feet to sea level:	Not Reported	Note:	Not Reported
Level reading date:	1945-12-31	Feet below surface:	82.49
Feet to sea level:	Not Reported	Note:	Not Reported
Level reading date:	1945-12-28	Feet below surface:	82.77
Feet to sea level:	Not Reported	Note:	Not Reported
Level reading date:	1945-12-26	Feet below surface:	82.97
Feet to sea level:	Not Reported	Note:	Not Reported
Level reading date:	1945-12-25	Feet below surface:	83.03
Feet to sea level:	Not Reported	Note:	Not Reported
Level reading date:	1945-12-24	Feet below surface:	83.10
Feet to sea level:	Not Reported	Note:	Not Reported
Level reading date:	1945-12-21	Feet below surface:	83.23
Feet to sea level:	Not Reported	Note:	Not Reported
Level reading date:	1945-12-20	Feet below surface:	83.20
Feet to sea level:	Not Reported	Note:	Not Reported
Level reading date:	1945-12-19	Feet below surface:	83.20
Feet to sea level:	Not Reported	Note:	Not Reported
Level reading date:	1945-12-18	Feet below surface:	83.17
Feet to sea level:	Not Reported	Note:	Not Reported
Level reading date:	1945-12-17	Feet below surface:	83.16
Feet to sea level:	Not Reported	Note:	Not Reported
Level reading date:	1945-12-14	Feet below surface:	83.10
Feet to sea level:	Not Reported	Note:	Not Reported
Level reading date:	1945-12-12	Feet below surface:	83.03
Feet to sea level:	Not Reported	Note:	Not Reported
Level reading date:	1945-12-11	Feet below surface:	82.95
Feet to sea level:	Not Reported	Note:	Not Reported
Level reading date:	1945-12-10	Feet below surface:	82.94
Feet to sea level:	Not Reported	Note:	Not Reported

Level reading date:	1945-12-07	Feet below surface:	82.89
Feet to sea level:	Not Reported	Note:	Not Reported
Level reading date:	1945-12-06	Feet below surface:	82.94
Feet to sea level:	Not Reported	Note:	Not Reported
Level reading date:	1945-12-05	Feet below surface:	82.89
Feet to sea level:	Not Reported	Note:	Not Reported
Level reading date:	1945-12-04	Feet below surface:	82.86
Feet to sea level:	Not Reported	Note:	Not Reported
Level reading date:	1945-12-03	Feet below surface:	82.88
Feet to sea level:	Not Reported	Note:	Not Reported
Level reading date:	1945-11-30	Feet below surface:	82.73
Feet to sea level:	Not Reported	Note:	Not Reported
Level reading date:	1945-11-28	Feet below surface:	82.66
Feet to sea level:	Not Reported	Note:	Not Reported
Level reading date:	1945-11-27	Feet below surface:	82.61
Feet to sea level:	Not Reported	Note:	Not Reported
Level reading date:	1945-11-26	Feet below surface:	82.59
Feet to sea level:	Not Reported	Note:	Not Reported
Level reading date:	1945-11-23	Feet below surface:	82.45
Feet to sea level:	Not Reported	Note:	Not Reported
Level reading date:	1945-11-21	Feet below surface:	82.38
Feet to sea level:	Not Reported	Note:	Not Reported
Level reading date:	1945-11-20	Feet below surface:	82.33
Feet to sea level:	Not Reported	Note:	Not Reported
Level reading date:	1945-11-19	Feet below surface:	82.31
Feet to sea level:	Not Reported	Note:	Not Reported
Level reading date:	1945-11-16	Feet below surface:	82.29
Feet to sea level:	Not Reported	Note:	Not Reported
Level reading date:	1945-11-15	Feet below surface:	82.25
Feet to sea level:	Not Reported	Note:	Not Reported
Level reading date:	1945-11-14	Feet below surface:	82.25
Feet to sea level:	Not Reported	Note:	Not Reported
Level reading date:	1945-11-13	Feet below surface:	82.24
Feet to sea level:	Not Reported	Note:	Not Reported
Level reading date:	1945-11-12	Feet below surface:	82.18
Feet to sea level:	Not Reported	Note:	Not Reported
Level reading date:	1945-11-09	Feet below surface:	82.14
Feet to sea level:	Not Reported	Note:	Not Reported
Level reading date:	1945-11-08	Feet below surface:	82.16
Feet to sea level:	Not Reported	Note:	Not Reported
Level reading date:	1945-11-07	Feet below surface:	82.15
Feet to sea level:	Not Reported	Note:	Not Reported

Level reading date:	1945-11-06	Feet below surface:	82.16
Feet to sea level:	Not Reported	Note:	Not Reported
Level reading date:	1945-11-05	Feet below surface:	82.20
Feet to sea level:	Not Reported	Note:	Not Reported
Level reading date:	1945-11-02	Feet below surface:	82.10
Feet to sea level:	Not Reported	Note:	Not Reported
Level reading date:	1945-11-01	Feet below surface:	82.04
Feet to sea level:	Not Reported	Note:	Not Reported
Level reading date:	1945-10-31	Feet below surface:	82.03
Feet to sea level:	Not Reported	Note:	Not Reported
Level reading date:	1945-10-30	Feet below surface:	82.15
Feet to sea level:	Not Reported	Note:	Not Reported
Level reading date:	1945-10-29	Feet below surface:	82.15
Feet to sea level:	Not Reported	Note:	Not Reported
Level reading date:	1945-10-26	Feet below surface:	82.05
Feet to sea level:	Not Reported	Note:	Not Reported
Level reading date:	1945-10-25	Feet below surface:	82.05
Feet to sea level:	Not Reported	Note:	Not Reported
Level reading date:	1945-10-24	Feet below surface:	82.11
Feet to sea level:	Not Reported	Note:	Not Reported
Level reading date:	1945-10-23	Feet below surface:	82.02
Feet to sea level:	Not Reported	Note:	Not Reported
Level reading date:	1945-10-22	Feet below surface:	81.93
Feet to sea level:	Not Reported	Note:	Not Reported
Level reading date:	1945-10-19	Feet below surface:	81.88
Feet to sea level:	Not Reported	Note:	Not Reported
Level reading date:	1945-10-18	Feet below surface:	81.85
Feet to sea level:	Not Reported	Note:	Not Reported
Level reading date:	1945-10-17	Feet below surface:	81.83
Feet to sea level:	Not Reported	Note:	Not Reported
Level reading date:	1945-10-16	Feet below surface:	81.81
Feet to sea level:	Not Reported	Note:	Not Reported
Level reading date:	1945-10-15	Feet below surface:	81.78
Feet to sea level:	Not Reported	Note:	Not Reported
Level reading date:	1945-10-12	Feet below surface:	81.71
Feet to sea level:	Not Reported	Note:	Not Reported
Level reading date:	1945-10-11	Feet below surface:	81.68
Feet to sea level:	Not Reported	Note:	Not Reported
Level reading date:	1945-10-10	Feet below surface:	81.64
Feet to sea level:	Not Reported	Note:	Not Reported
Level reading date:	1945-10-09	Feet below surface:	81.68
Feet to sea level:	Not Reported	Note:	Not Reported

Level reading date:	1945-10-08	Feet below surface:	81.66
Feet to sea level:	Not Reported	Note:	Not Reported
Level reading date:	1945-10-05	Feet below surface:	81.68
Feet to sea level:	Not Reported	Note:	Not Reported
Level reading date:	1945-10-04	Feet below surface:	81.61
Feet to sea level:	Not Reported	Note:	Not Reported
Level reading date:	1945-10-03	Feet below surface:	81.52
Feet to sea level:	Not Reported	Note:	Not Reported
Level reading date:	1945-10-02	Feet below surface:	81.54
Feet to sea level:	Not Reported	Note:	Not Reported
Level reading date:	1945-10-01	Feet below surface:	81.45
Feet to sea level:	Not Reported	Note:	Not Reported
Level reading date:	1945-09-28	Feet below surface:	81.36
Feet to sea level:	Not Reported	Note:	Not Reported
Level reading date:	1945-09-27	Feet below surface:	81.32
Feet to sea level:	Not Reported	Note:	Not Reported
Level reading date:	1945-09-26	Feet below surface:	81.30
Feet to sea level:	Not Reported	Note:	Not Reported
Level reading date:	1945-09-25	Feet below surface:	81.31
Feet to sea level:	Not Reported	Note:	Not Reported
Level reading date:	1945-09-24	Feet below surface:	81.30
Feet to sea level:	Not Reported	Note:	Not Reported
Level reading date:	1945-09-21	Feet below surface:	81.26
Feet to sea level:	Not Reported	Note:	Not Reported
Level reading date:	1945-09-20	Feet below surface:	81.19
Feet to sea level:	Not Reported	Note:	Not Reported
Level reading date:	1945-09-19	Feet below surface:	81.19
Feet to sea level:	Not Reported	Note:	Not Reported
Level reading date:	1945-09-18	Feet below surface:	81.20
Feet to sea level:	Not Reported	Note:	Not Reported
Level reading date:	1945-09-17	Feet below surface:	81.16
Feet to sea level:	Not Reported	Note:	Not Reported
Level reading date:	1945-09-14	Feet below surface:	80.98
Feet to sea level:	Not Reported	Note:	Not Reported
Level reading date:	1945-09-13	Feet below surface:	80.86
Feet to sea level:	Not Reported	Note:	Not Reported
Level reading date:	1945-09-12	Feet below surface:	80.78
Feet to sea level:	Not Reported	Note:	Not Reported
Level reading date:	1945-09-11	Feet below surface:	80.75
Feet to sea level:	Not Reported	Note:	Not Reported
Level reading date:	1945-09-10	Feet below surface:	80.76
Feet to sea level:	Not Reported	Note:	Not Reported

Level reading date:	1945-09-08	Feet below surface:	80.68
Feet to sea level:	Not Reported	Note:	Not Reported
Level reading date:	1945-09-07	Feet below surface:	80.57
Feet to sea level:	Not Reported	Note:	Not Reported
Level reading date:	1945-09-06	Feet below surface:	80.51
Feet to sea level:	Not Reported	Note:	Not Reported
Level reading date:	1945-09-05	Feet below surface:	80.43
Feet to sea level:	Not Reported	Note:	Not Reported
Level reading date:	1945-09-04	Feet below surface:	80.44
Feet to sea level:	Not Reported	Note:	Not Reported
Level reading date:	1945-09-03	Feet below surface:	80.33
Feet to sea level:	Not Reported	Note:	Not Reported
Level reading date:	1945-08-31	Feet below surface:	80.29
Feet to sea level:	Not Reported	Note:	Not Reported
Level reading date:	1945-08-30	Feet below surface:	80.24
Feet to sea level:	Not Reported	Note:	Not Reported
Level reading date:	1945-08-29	Feet below surface:	80.20
Feet to sea level:	Not Reported	Note:	Not Reported
Level reading date:	1945-08-28	Feet below surface:	80.14
Feet to sea level:	Not Reported	Note:	Not Reported
Level reading date:	1945-08-27	Feet below surface:	80.03
Feet to sea level:	Not Reported	Note:	Not Reported
Level reading date:	1945-08-25	Feet below surface:	79.86
Feet to sea level:	Not Reported	Note:	Not Reported
Level reading date:	1945-08-24	Feet below surface:	79.82
Feet to sea level:	Not Reported	Note:	Not Reported
Level reading date:	1945-08-23	Feet below surface:	79.83
Feet to sea level:	Not Reported	Note:	Not Reported
Level reading date:	1945-08-22	Feet below surface:	79.75
Feet to sea level:	Not Reported	Note:	Not Reported
Level reading date:	1945-08-21	Feet below surface:	79.75
Feet to sea level:	Not Reported	Note:	Not Reported
Level reading date:	1945-08-20	Feet below surface:	79.69
Feet to sea level:	Not Reported	Note:	Not Reported
Level reading date:	1945-08-18	Feet below surface:	79.59
Feet to sea level:	Not Reported	Note:	Not Reported
Level reading date:	1945-08-17	Feet below surface:	79.62
Feet to sea level:	Not Reported	Note:	Not Reported
Level reading date:	1945-08-16	Feet below surface:	79.50
Feet to sea level:	Not Reported	Note:	Not Reported
Level reading date:	1945-08-15	Feet below surface:	79.44
Feet to sea level:	Not Reported	Note:	Not Reported

Level reading date:	1945-08-14	Feet below surface:	79.40
Feet to sea level:	Not Reported	Note:	Not Reported
Level reading date:	1945-08-13	Feet below surface:	79.33
Feet to sea level:	Not Reported	Note:	Not Reported
Level reading date:	1945-08-10	Feet below surface:	79.15
Feet to sea level:	Not Reported	Note:	Not Reported
Level reading date:	1945-08-09	Feet below surface:	79.04
Feet to sea level:	Not Reported	Note:	Not Reported
Level reading date:	1945-08-08	Feet below surface:	79.09
Feet to sea level:	Not Reported	Note:	Not Reported
Level reading date:	1945-08-07	Feet below surface:	79.01
Feet to sea level:	Not Reported	Note:	Not Reported
Level reading date:	1945-08-06	Feet below surface:	78.95
Feet to sea level:	Not Reported	Note:	Not Reported
Level reading date:	1945-08-04	Feet below surface:	78.80
Feet to sea level:	Not Reported	Note:	Not Reported
Level reading date:	1945-08-03	Feet below surface:	78.70
Feet to sea level:	Not Reported	Note:	Not Reported
Level reading date:	1945-08-02	Feet below surface:	78.69
Feet to sea level:	Not Reported	Note:	Not Reported
Level reading date:	1945-08-01	Feet below surface:	78.65
Feet to sea level:	Not Reported	Note:	Not Reported
Level reading date:	1945-07-31	Feet below surface:	78.54
Feet to sea level:	Not Reported	Note:	Not Reported
Level reading date:	1945-07-30	Feet below surface:	78.42
Feet to sea level:	Not Reported	Note:	Not Reported
Level reading date:	1945-07-28	Feet below surface:	78.23
Feet to sea level:	Not Reported	Note:	Not Reported
Level reading date:	1945-07-27	Feet below surface:	78.21
Feet to sea level:	Not Reported	Note:	Not Reported
Level reading date:	1945-07-26	Feet below surface:	78.16
Feet to sea level:	Not Reported	Note:	Not Reported
Level reading date:	1945-07-25	Feet below surface:	78.11
Feet to sea level:	Not Reported	Note:	Not Reported
Level reading date:	1945-07-24	Feet below surface:	78.14
Feet to sea level:	Not Reported	Note:	Not Reported
Level reading date:	1945-07-23	Feet below surface:	78.06
Feet to sea level:	Not Reported	Note:	Not Reported
Level reading date:	1945-07-21	Feet below surface:	77.88
Feet to sea level:	Not Reported	Note:	Not Reported
Level reading date:	1945-07-20	Feet below surface:	77.85
Feet to sea level:	Not Reported	Note:	Not Reported

Level reading date:	1945-07-19	Feet below surface:	77.74
Feet to sea level:	Not Reported	Note:	Not Reported
Level reading date:	1945-07-18	Feet below surface:	77.72
Feet to sea level:	Not Reported	Note:	Not Reported
Level reading date:	1945-07-17	Feet below surface:	77.64
Feet to sea level:	Not Reported	Note:	Not Reported
Level reading date:	1945-07-16	Feet below surface:	77.55
Feet to sea level:	Not Reported	Note:	Not Reported
Level reading date:	1945-07-14	Feet below surface:	77.31
Feet to sea level:	Not Reported	Note:	Not Reported
Level reading date:	1945-07-13	Feet below surface:	77.26
Feet to sea level:	Not Reported	Note:	Not Reported
Level reading date:	1945-07-12	Feet below surface:	77.18
Feet to sea level:	Not Reported	Note:	Not Reported
Level reading date:	1945-07-11	Feet below surface:	77.14
Feet to sea level:	Not Reported	Note:	Not Reported
Level reading date:	1945-07-10	Feet below surface:	77.07
Feet to sea level:	Not Reported	Note:	Not Reported
Level reading date:	1945-07-09	Feet below surface:	77.03
Feet to sea level:	Not Reported	Note:	Not Reported
Level reading date:	1945-07-06	Feet below surface:	76.95
Feet to sea level:	Not Reported	Note:	Not Reported
Level reading date:	1945-07-05	Feet below surface:	76.81
Feet to sea level:	Not Reported	Note:	Not Reported
Level reading date:	1945-07-04	Feet below surface:	76.79
Feet to sea level:	Not Reported	Note:	Not Reported
Level reading date:	1945-07-03	Feet below surface:	76.79
Feet to sea level:	Not Reported	Note:	Not Reported
Level reading date:	1945-07-02	Feet below surface:	76.71
Feet to sea level:	Not Reported	Note:	Not Reported
Level reading date:	1945-07-01	Feet below surface:	77.07
Feet to sea level:	Not Reported	Note:	Not Reported
Level reading date:	1945-06-30	Feet below surface:	76.53
Feet to sea level:	Not Reported	Note:	Not Reported
Level reading date:	1945-06-29	Feet below surface:	76.46
Feet to sea level:	Not Reported	Note:	Not Reported
Level reading date:	1945-06-28	Feet below surface:	76.54
Feet to sea level:	Not Reported	Note:	Not Reported
Level reading date:	1945-06-27	Feet below surface:	76.41
Feet to sea level:	Not Reported	Note:	Not Reported
Level reading date:	1945-06-26	Feet below surface:	76.33
Feet to sea level:	Not Reported	Note:	Not Reported

Level reading date:	1945-06-25	Feet below surface:	76.21
Feet to sea level:	Not Reported	Note:	Not Reported
Level reading date:	1945-06-24	Feet below surface:	74.55
Feet to sea level:	Not Reported	Note:	Not Reported
Level reading date:	1945-06-23	Feet below surface:	74.51
Feet to sea level:	Not Reported	Note:	Not Reported
Level reading date:	1945-06-22	Feet below surface:	76.06
Feet to sea level:	Not Reported	Note:	Not Reported
Level reading date:	1945-06-21	Feet below surface:	76.07
Feet to sea level:	Not Reported	Note:	Not Reported
Level reading date:	1945-06-20	Feet below surface:	76.02
Feet to sea level:	Not Reported	Note:	Not Reported
Level reading date:	1945-06-19	Feet below surface:	75.94
Feet to sea level:	Not Reported	Note:	Not Reported
Level reading date:	1945-06-18	Feet below surface:	75.82
Feet to sea level:	Not Reported	Note:	Not Reported
Level reading date:	1945-06-17	Feet below surface:	74.00
Feet to sea level:	Not Reported	Note:	Not Reported
Level reading date:	1945-06-16	Feet below surface:	75.72
Feet to sea level:	Not Reported	Note:	Not Reported
Level reading date:	1945-06-15	Feet below surface:	75.65
Feet to sea level:	Not Reported	Note:	Not Reported
Level reading date:	1945-06-14	Feet below surface:	75.54
Feet to sea level:	Not Reported	Note:	Not Reported
Level reading date:	1945-06-13	Feet below surface:	75.45
Feet to sea level:	Not Reported	Note:	Not Reported
Level reading date:	1945-06-12	Feet below surface:	75.50
Feet to sea level:	Not Reported	Note:	Not Reported
Level reading date:	1945-06-11	Feet below surface:	75.43
Feet to sea level:	Not Reported	Note:	Not Reported
Level reading date:	1945-06-10	Feet below surface:	73.80
Feet to sea level:	Not Reported	Note:	Not Reported
Level reading date:	1945-06-09	Feet below surface:	73.82
Feet to sea level:	Not Reported	Note:	Not Reported
Level reading date:	1945-06-08	Feet below surface:	75.32
Feet to sea level:	Not Reported	Note:	Not Reported
Level reading date:	1945-06-07	Feet below surface:	75.31
Feet to sea level:	Not Reported	Note:	Not Reported
Level reading date:	1945-06-06	Feet below surface:	75.24
Feet to sea level:	Not Reported	Note:	Not Reported
Level reading date:	1945-06-05	Feet below surface:	75.17
Feet to sea level:	Not Reported	Note:	Not Reported

Level reading date:	1945-06-04	Feet below surface:	75.20
Feet to sea level:	Not Reported	Note:	Not Reported
Level reading date:	1945-06-03	Feet below surface:	73.52
Feet to sea level:	Not Reported	Note:	Not Reported
Level reading date:	1945-06-02	Feet below surface:	75.10
Feet to sea level:	Not Reported	Note:	Not Reported
Level reading date:	1945-06-01	Feet below surface:	75.01
Feet to sea level:	Not Reported	Note:	Not Reported
Level reading date:	1945-05-31	Feet below surface:	74.94
Feet to sea level:	Not Reported	Note:	Not Reported
Level reading date:	1945-05-30	Feet below surface:	75.00
Feet to sea level:	Not Reported	Note:	Not Reported
Level reading date:	1945-05-29	Feet below surface:	74.94
Feet to sea level:	Not Reported	Note:	Not Reported
Level reading date:	1945-05-28	Feet below surface:	74.85
Feet to sea level:	Not Reported	Note:	Not Reported
Level reading date:	1945-05-26	Feet below surface:	74.70
Feet to sea level:	Not Reported	Note:	Not Reported
Level reading date:	1945-05-25	Feet below surface:	74.72
Feet to sea level:	Not Reported	Note:	Not Reported
Level reading date:	1945-05-24	Feet below surface:	74.55
Feet to sea level:	Not Reported	Note:	Not Reported
Level reading date:	1945-05-23	Feet below surface:	74.51
Feet to sea level:	Not Reported	Note:	Not Reported
Level reading date:	1945-05-22	Feet below surface:	74.45
Feet to sea level:	Not Reported	Note:	Not Reported
Level reading date:	1945-05-21	Feet below surface:	74.32
Feet to sea level:	Not Reported	Note:	Not Reported
Level reading date:	1945-05-19	Feet below surface:	74.26
Feet to sea level:	Not Reported	Note:	Not Reported
Level reading date:	1945-05-18	Feet below surface:	74.17
Feet to sea level:	Not Reported	Note:	Not Reported
Level reading date:	1945-05-17	Feet below surface:	74.08
Feet to sea level:	Not Reported	Note:	Not Reported
Level reading date:	1945-05-16	Feet below surface:	74.00
Feet to sea level:	Not Reported	Note:	Not Reported
Level reading date:	1945-05-15	Feet below surface:	74.01
Feet to sea level:	Not Reported	Note:	Not Reported
Level reading date:	1945-05-14	Feet below surface:	73.98
Feet to sea level:	Not Reported	Note:	Not Reported
Level reading date:	1945-05-12	Feet below surface:	73.91
Feet to sea level:	Not Reported	Note:	Not Reported

Level reading date:	1945-05-11	Feet below surface:	73.87
Feet to sea level:	Not Reported	Note:	Not Reported
Level reading date:	1945-05-10	Feet below surface:	73.80
Feet to sea level:	Not Reported	Note:	Not Reported
Level reading date:	1945-05-09	Feet below surface:	73.82
Feet to sea level:	Not Reported	Note:	Not Reported
Level reading date:	1945-05-08	Feet below surface:	73.88
Feet to sea level:	Not Reported	Note:	Not Reported
Level reading date:	1945-05-07	Feet below surface:	73.84
Feet to sea level:	Not Reported	Note:	Not Reported
Level reading date:	1945-05-05	Feet below surface:	73.75
Feet to sea level:	Not Reported	Note:	Not Reported
Level reading date:	1945-05-04	Feet below surface:	73.70
Feet to sea level:	Not Reported	Note:	Not Reported
Level reading date:	1945-05-03	Feet below surface:	73.52
Feet to sea level:	Not Reported	Note:	Not Reported
Level reading date:	1945-05-02	Feet below surface:	73.62
Feet to sea level:	Not Reported	Note:	Not Reported
Level reading date:	1945-05-01	Feet below surface:	73.51
Feet to sea level:	Not Reported	Note:	Not Reported
Level reading date:	1945-04-30	Feet below surface:	73.48
Feet to sea level:	Not Reported	Note:	Not Reported
Level reading date:	1945-04-28	Feet below surface:	73.37
Feet to sea level:	Not Reported	Note:	Not Reported
Level reading date:	1945-04-27	Feet below surface:	73.38
Feet to sea level:	Not Reported	Note:	Not Reported
Level reading date:	1945-04-26	Feet below surface:	73.34
Feet to sea level:	Not Reported	Note:	Not Reported
Level reading date:	1945-04-25	Feet below surface:	73.31
Feet to sea level:	Not Reported	Note:	Not Reported
Level reading date:	1945-04-24	Feet below surface:	73.28
Feet to sea level:	Not Reported	Note:	Not Reported
Level reading date:	1945-04-23	Feet below surface:	73.26
Feet to sea level:	Not Reported	Note:	Not Reported
Level reading date:	1945-04-21	Feet below surface:	73.16
Feet to sea level:	Not Reported	Note:	Not Reported
Level reading date:	1945-04-20	Feet below surface:	73.15
Feet to sea level:	Not Reported	Note:	Not Reported
Level reading date:	1945-04-19	Feet below surface:	73.09
Feet to sea level:	Not Reported	Note:	Not Reported
Level reading date:	1945-04-18	Feet below surface:	73.06
Feet to sea level:	Not Reported	Note:	Not Reported

Level reading date:	1945-04-16	Feet below surface:	72.98
Feet to sea level:	Not Reported	Note:	Not Reported
Level reading date:	1945-04-14	Feet below surface:	72.93
Feet to sea level:	Not Reported	Note:	Not Reported
Level reading date:	1945-04-13	Feet below surface:	72.88
Feet to sea level:	Not Reported	Note:	Not Reported
Level reading date:	1945-04-12	Feet below surface:	72.84
Feet to sea level:	Not Reported	Note:	Not Reported
Level reading date:	1945-04-11	Feet below surface:	72.82
Feet to sea level:	Not Reported	Note:	Not Reported
Level reading date:	1945-04-10	Feet below surface:	72.86
Feet to sea level:	Not Reported	Note:	Not Reported
Level reading date:	1945-04-09	Feet below surface:	72.72
Feet to sea level:	Not Reported	Note:	Not Reported
Level reading date:	1945-04-07	Feet below surface:	72.75
Feet to sea level:	Not Reported	Note:	Not Reported
Level reading date:	1945-04-06	Feet below surface:	72.70
Feet to sea level:	Not Reported	Note:	Not Reported
Level reading date:	1945-04-05	Feet below surface:	72.68
Feet to sea level:	Not Reported	Note:	Not Reported
Level reading date:	1945-04-04	Feet below surface:	72.73
Feet to sea level:	Not Reported	Note:	Not Reported
Level reading date:	1945-04-03	Feet below surface:	72.69
Feet to sea level:	Not Reported	Note:	Not Reported
Level reading date:	1945-04-02	Feet below surface:	72.56
Feet to sea level:	Not Reported	Note:	Not Reported
Level reading date:	1945-03-31	Feet below surface:	72.55
Feet to sea level:	Not Reported	Note:	Not Reported
Level reading date:	1945-03-30	Feet below surface:	72.59
Feet to sea level:	Not Reported	Note:	Not Reported
Level reading date:	1945-03-29	Feet below surface:	72.50
Feet to sea level:	Not Reported	Note:	Not Reported
Level reading date:	1945-03-28	Feet below surface:	72.60
Feet to sea level:	Not Reported	Note:	Not Reported
Level reading date:	1945-03-27	Feet below surface:	72.63
Feet to sea level:	Not Reported	Note:	Not Reported
Level reading date:	1945-03-26	Feet below surface:	72.66
Feet to sea level:	Not Reported	Note:	Not Reported
Level reading date:	1945-03-24	Feet below surface:	72.73
Feet to sea level:	Not Reported	Note:	Not Reported
Level reading date:	1945-03-23	Feet below surface:	72.70
Feet to sea level:	Not Reported	Note:	Not Reported

Level reading date:	1945-03-22	Feet below surface:	72.80
Feet to sea level:	Not Reported	Note:	Not Reported
Level reading date:	1945-03-21	Feet below surface:	72.78
Feet to sea level:	Not Reported	Note:	Not Reported
Level reading date:	1945-03-20	Feet below surface:	72.88
Feet to sea level:	Not Reported	Note:	Not Reported
Level reading date:	1945-03-19	Feet below surface:	72.98
Feet to sea level:	Not Reported	Note:	Not Reported
Level reading date:	1945-03-17	Feet below surface:	72.98
Feet to sea level:	Not Reported	Note:	Not Reported
Level reading date:	1945-03-16	Feet below surface:	73.11
Feet to sea level:	Not Reported	Note:	Not Reported
Level reading date:	1945-03-15	Feet below surface:	72.94
Feet to sea level:	Not Reported	Note:	Not Reported
Level reading date:	1945-03-14	Feet below surface:	73.16
Feet to sea level:	Not Reported	Note:	Not Reported
Level reading date:	1945-03-13	Feet below surface:	73.17
Feet to sea level:	Not Reported	Note:	Not Reported
Level reading date:	1945-03-12	Feet below surface:	73.27
Feet to sea level:	Not Reported	Note:	Not Reported
Level reading date:	1945-03-10	Feet below surface:	73.37
Feet to sea level:	Not Reported	Note:	Not Reported
Level reading date:	1945-03-09	Feet below surface:	73.43
Feet to sea level:	Not Reported	Note:	Not Reported
Level reading date:	1945-03-08	Feet below surface:	73.47
Feet to sea level:	Not Reported	Note:	Not Reported
Level reading date:	1945-03-07	Feet below surface:	73.54
Feet to sea level:	Not Reported	Note:	Not Reported
Level reading date:	1945-03-05	Feet below surface:	73.68
Feet to sea level:	Not Reported	Note:	Not Reported
Level reading date:	1945-03-03	Feet below surface:	73.75
Feet to sea level:	Not Reported	Note:	Not Reported
Level reading date:	1945-03-02	Feet below surface:	73.83
Feet to sea level:	Not Reported	Note:	Not Reported
Level reading date:	1945-03-01	Feet below surface:	73.84
Feet to sea level:	Not Reported	Note:	Not Reported
Level reading date:	1945-02-28	Feet below surface:	73.85
Feet to sea level:	Not Reported	Note:	Not Reported
Level reading date:	1945-02-27	Feet below surface:	74.00
Feet to sea level:	Not Reported	Note:	Not Reported
Level reading date:	1945-02-26	Feet below surface:	74.12
Feet to sea level:	Not Reported	Note:	Not Reported

Level reading date:	1945-02-24	Feet below surface:	74.19
Feet to sea level:	Not Reported	Note:	Not Reported
Level reading date:	1945-02-23	Feet below surface:	74.17
Feet to sea level:	Not Reported	Note:	Not Reported
Level reading date:	1945-02-22	Feet below surface:	74.35
Feet to sea level:	Not Reported	Note:	Not Reported
Level reading date:	1945-02-21	Feet below surface:	74.44
Feet to sea level:	Not Reported	Note:	Not Reported
Level reading date:	1945-02-20	Feet below surface:	74.50
Feet to sea level:	Not Reported	Note:	Not Reported
Level reading date:	1945-02-19	Feet below surface:	74.55
Feet to sea level:	Not Reported	Note:	Not Reported
Level reading date:	1945-02-17	Feet below surface:	74.65
Feet to sea level:	Not Reported	Note:	Not Reported
Level reading date:	1945-02-16	Feet below surface:	74.73
Feet to sea level:	Not Reported	Note:	Not Reported
Level reading date:	1945-02-15	Feet below surface:	74.73
Feet to sea level:	Not Reported	Note:	Not Reported
Level reading date:	1945-02-14	Feet below surface:	74.82
Feet to sea level:	Not Reported	Note:	Not Reported
Level reading date:	1945-02-13	Feet below surface:	74.94
Feet to sea level:	Not Reported	Note:	Not Reported
Level reading date:	1945-02-12	Feet below surface:	74.99
Feet to sea level:	Not Reported	Note:	Not Reported
Level reading date:	1945-02-10	Feet below surface:	75.28
Feet to sea level:	Not Reported	Note:	Not Reported
Level reading date:	1945-02-09	Feet below surface:	75.16
Feet to sea level:	Not Reported	Note:	Not Reported
Level reading date:	1945-02-08	Feet below surface:	75.23
Feet to sea level:	Not Reported	Note:	Not Reported
Level reading date:	1945-02-07	Feet below surface:	75.36
Feet to sea level:	Not Reported	Note:	Not Reported
Level reading date:	1945-02-06	Feet below surface:	75.41
Feet to sea level:	Not Reported	Note:	Not Reported
Level reading date:	1945-02-05	Feet below surface:	75.50
Feet to sea level:	Not Reported	Note:	Not Reported
Level reading date:	1945-02-03	Feet below surface:	75.55
Feet to sea level:	Not Reported	Note:	Not Reported
Level reading date:	1945-02-02	Feet below surface:	75.56
Feet to sea level:	Not Reported	Note:	Not Reported
Level reading date:	1945-02-01	Feet below surface:	75.63
Feet to sea level:	Not Reported	Note:	Not Reported

Level reading date:	1945-01-31	Feet below surface:	75.64
Feet to sea level:	Not Reported	Note:	Not Reported
Level reading date:	1945-01-30	Feet below surface:	75.67
Feet to sea level:	Not Reported	Note:	Not Reported
Level reading date:	1945-01-29	Feet below surface:	75.65
Feet to sea level:	Not Reported	Note:	Not Reported
Level reading date:	1945-01-27	Feet below surface:	75.63
Feet to sea level:	Not Reported	Note:	Not Reported
Level reading date:	1945-01-26	Feet below surface:	75.58
Feet to sea level:	Not Reported	Note:	Not Reported
Level reading date:	1945-01-25	Feet below surface:	75.60
Feet to sea level:	Not Reported	Note:	Not Reported
Level reading date:	1945-01-24	Feet below surface:	75.61
Feet to sea level:	Not Reported	Note:	Not Reported
Level reading date:	1945-01-23	Feet below surface:	75.62
Feet to sea level:	Not Reported	Note:	Not Reported
Level reading date:	1945-01-22	Feet below surface:	75.52
Feet to sea level:	Not Reported	Note:	Not Reported
Level reading date:	1945-01-20	Feet below surface:	75.56
Feet to sea level:	Not Reported	Note:	Not Reported
Level reading date:	1945-01-19	Feet below surface:	75.46
Feet to sea level:	Not Reported	Note:	Not Reported
Level reading date:	1945-01-18	Feet below surface:	75.50
Feet to sea level:	Not Reported	Note:	Not Reported
Level reading date:	1945-01-17	Feet below surface:	75.54
Feet to sea level:	Not Reported	Note:	Not Reported
Level reading date:	1945-01-16	Feet below surface:	75.45
Feet to sea level:	Not Reported	Note:	Not Reported
Level reading date:	1945-01-15	Feet below surface:	75.45
Feet to sea level:	Not Reported	Note:	Not Reported
Level reading date:	1945-01-13	Feet below surface:	75.50
Feet to sea level:	Not Reported		
Note:	A nearby site that taps the same aquifer was being pumped.		
Level reading date:	1945-01-12	Feet below surface:	75.54
Feet to sea level:	Not Reported	Note:	Not Reported
Level reading date:	1945-01-11	Feet below surface:	75.48
Feet to sea level:	Not Reported	Note:	Not Reported
Level reading date:	1945-01-10	Feet below surface:	75.49
Feet to sea level:	Not Reported	Note:	Not Reported
Level reading date:	1945-01-09	Feet below surface:	75.51
Feet to sea level:	Not Reported	Note:	Not Reported
Level reading date:	1945-01-08	Feet below surface:	75.50

Feet to sea level:	Not Reported	Note:	Not Reported
Level reading date:	1945-01-06	Feet below surface:	76.43
Feet to sea level:	Not Reported	Note:	Not Reported
Level reading date:	1945-01-05	Feet below surface:	75.47
Feet to sea level:	Not Reported	Note:	Not Reported
Level reading date:	1945-01-04	Feet below surface:	75.49
Feet to sea level:	Not Reported	Note:	Not Reported
Level reading date:	1945-01-03	Feet below surface:	75.45
Feet to sea level:	Not Reported	Note:	Not Reported
Level reading date:	1945-01-02	Feet below surface:	75.42
Feet to sea level:	Not Reported	Note:	Not Reported
Level reading date:	1945-01-01	Feet below surface:	75.40
Feet to sea level:	Not Reported	Note:	Not Reported
Level reading date:	1944-12-30	Feet below surface:	75.42
Feet to sea level:	Not Reported	Note:	Not Reported
Level reading date:	1944-12-29	Feet below surface:	75.38
Feet to sea level:	Not Reported	Note:	Not Reported
Level reading date:	1944-12-28	Feet below surface:	75.34
Feet to sea level:	Not Reported	Note:	Not Reported
Level reading date:	1944-12-27	Feet below surface:	75.32
Feet to sea level:	Not Reported	Note:	Not Reported
Level reading date:	1944-12-26	Feet below surface:	75.30
Feet to sea level:	Not Reported	Note:	Not Reported
Level reading date:	1944-12-25	Feet below surface:	75.27
Feet to sea level:	Not Reported	Note:	Not Reported
Level reading date:	1944-12-22	Feet below surface:	75.17
Feet to sea level:	Not Reported	Note:	Not Reported
Level reading date:	1944-12-21	Feet below surface:	75.14
Feet to sea level:	Not Reported	Note:	Not Reported
Level reading date:	1944-12-20	Feet below surface:	75.11
Feet to sea level:	Not Reported	Note:	Not Reported
Level reading date:	1944-12-19	Feet below surface:	75.10
Feet to sea level:	Not Reported	Note:	Not Reported
Level reading date:	1944-12-18	Feet below surface:	75.08
Feet to sea level:	Not Reported	Note:	Not Reported
Level reading date:	1944-12-16	Feet below surface:	74.96
Feet to sea level:	Not Reported	Note:	Not Reported
Level reading date:	1944-12-15	Feet below surface:	74.97
Feet to sea level:	Not Reported	Note:	Not Reported
Level reading date:	1944-12-14	Feet below surface:	74.90
Feet to sea level:	Not Reported	Note:	Not Reported

Level reading date:	1944-12-13	Feet below surface:	74.87
Feet to sea level:	Not Reported	Note:	Not Reported
Level reading date:	1944-12-12	Feet below surface:	74.86
Feet to sea level:	Not Reported	Note:	Not Reported
Level reading date:	1944-12-11	Feet below surface:	74.77
Feet to sea level:	Not Reported	Note:	Not Reported
Level reading date:	1944-12-09	Feet below surface:	74.69
Feet to sea level:	Not Reported	Note:	Not Reported
Level reading date:	1944-12-08	Feet below surface:	74.64
Feet to sea level:	Not Reported	Note:	Not Reported
Level reading date:	1944-12-07	Feet below surface:	74.60
Feet to sea level:	Not Reported	Note:	Not Reported
Level reading date:	1944-12-06	Feet below surface:	74.60
Feet to sea level:	Not Reported	Note:	Not Reported
Level reading date:	1944-12-05	Feet below surface:	74.59
Feet to sea level:	Not Reported	Note:	Not Reported
Level reading date:	1944-12-04	Feet below surface:	74.56
Feet to sea level:	Not Reported	Note:	Not Reported
Level reading date:	1944-12-02	Feet below surface:	74.42
Feet to sea level:	Not Reported	Note:	Not Reported
Level reading date:	1944-12-01	Feet below surface:	74.38
Feet to sea level:	Not Reported	Note:	Not Reported
Level reading date:	1944-11-30	Feet below surface:	74.35
Feet to sea level:	Not Reported	Note:	Not Reported
Level reading date:	1944-11-29	Feet below surface:	74.34
Feet to sea level:	Not Reported	Note:	Not Reported
Level reading date:	1944-11-28	Feet below surface:	74.34
Feet to sea level:	Not Reported	Note:	Not Reported
Level reading date:	1944-11-27	Feet below surface:	74.21
Feet to sea level:	Not Reported	Note:	Not Reported
Level reading date:	1944-11-25	Feet below surface:	74.17
Feet to sea level:	Not Reported	Note:	Not Reported
Level reading date:	1944-11-24	Feet below surface:	74.07
Feet to sea level:	Not Reported	Note:	Not Reported
Level reading date:	1944-11-22	Feet below surface:	74.05
Feet to sea level:	Not Reported	Note:	Not Reported
Level reading date:	1944-11-21	Feet below surface:	74.02
Feet to sea level:	Not Reported	Note:	Not Reported
Level reading date:	1944-11-20	Feet below surface:	73.99
Feet to sea level:	Not Reported	Note:	Not Reported
Level reading date:	1944-11-18	Feet below surface:	73.91
Feet to sea level:	Not Reported	Note:	Not Reported

Level reading date:	1944-11-17	Feet below surface:	73.91
Feet to sea level:	Not Reported	Note:	Not Reported
Level reading date:	1944-11-16	Feet below surface:	73.84
Feet to sea level:	Not Reported	Note:	Not Reported
Level reading date:	1944-11-15	Feet below surface:	73.79
Feet to sea level:	Not Reported	Note:	Not Reported
Level reading date:	1944-11-14	Feet below surface:	73.76
Feet to sea level:	Not Reported	Note:	Not Reported
Level reading date:	1944-11-13	Feet below surface:	73.78
Feet to sea level:	Not Reported	Note:	Not Reported
Level reading date:	1944-11-10	Feet below surface:	73.67
Feet to sea level:	Not Reported	Note:	Not Reported
Level reading date:	1944-11-09	Feet below surface:	73.63
Feet to sea level:	Not Reported	Note:	Not Reported
Level reading date:	1944-11-08	Feet below surface:	73.62
Feet to sea level:	Not Reported	Note:	Not Reported
Level reading date:	1944-11-07	Feet below surface:	73.63
Feet to sea level:	Not Reported	Note:	Not Reported
Level reading date:	1944-11-06	Feet below surface:	73.56
Feet to sea level:	Not Reported	Note:	Not Reported
Level reading date:	1944-11-04	Feet below surface:	73.38
Feet to sea level:	Not Reported	Note:	Not Reported
Level reading date:	1944-11-03	Feet below surface:	73.35
Feet to sea level:	Not Reported	Note:	Not Reported
Level reading date:	1944-11-02	Feet below surface:	73.23
Feet to sea level:	Not Reported	Note:	Not Reported
Level reading date:	1944-11-01	Feet below surface:	73.17
Feet to sea level:	Not Reported	Note:	Not Reported
Level reading date:	1944-10-31	Feet below surface:	73.14
Feet to sea level:	Not Reported	Note:	Not Reported
Level reading date:	1944-10-30	Feet below surface:	73.07
Feet to sea level:	Not Reported	Note:	Not Reported
Level reading date:	1944-10-28	Feet below surface:	72.87
Feet to sea level:	Not Reported	Note:	Not Reported
Level reading date:	1944-10-27	Feet below surface:	72.85
Feet to sea level:	Not Reported	Note:	Not Reported
Level reading date:	1944-10-26	Feet below surface:	72.73
Feet to sea level:	Not Reported	Note:	Not Reported
Level reading date:	1944-10-25	Feet below surface:	72.68
Feet to sea level:	Not Reported	Note:	Not Reported
Level reading date:	1944-10-24	Feet below surface:	72.60
Feet to sea level:	Not Reported	Note:	Not Reported

Level reading date:	1944-10-23	Feet below surface:	72.46
Feet to sea level:	Not Reported	Note:	Not Reported
Level reading date:	1944-10-21	Feet below surface:	72.29
Feet to sea level:	Not Reported	Note:	Not Reported
Level reading date:	1944-10-20	Feet below surface:	72.23
Feet to sea level:	Not Reported	Note:	Not Reported
Level reading date:	1944-10-19	Feet below surface:	72.11
Feet to sea level:	Not Reported	Note:	Not Reported
Level reading date:	1944-10-18	Feet below surface:	71.99
Feet to sea level:	Not Reported	Note:	Not Reported
Level reading date:	1944-10-17	Feet below surface:	71.95
Feet to sea level:	Not Reported	Note:	Not Reported
Level reading date:	1944-10-16	Feet below surface:	71.86
Feet to sea level:	Not Reported	Note:	Not Reported
Level reading date:	1944-10-13	Feet below surface:	71.62
Feet to sea level:	Not Reported	Note:	Not Reported
Level reading date:	1944-10-12	Feet below surface:	71.47
Feet to sea level:	Not Reported	Note:	Not Reported
Level reading date:	1944-10-11	Feet below surface:	71.40
Feet to sea level:	Not Reported	Note:	Not Reported
Level reading date:	1944-10-10	Feet below surface:	71.29
Feet to sea level:	Not Reported	Note:	Not Reported
Level reading date:	1944-10-09	Feet below surface:	71.16
Feet to sea level:	Not Reported	Note:	Not Reported
Level reading date:	1944-10-07	Feet below surface:	71.01
Feet to sea level:	Not Reported	Note:	Not Reported
Level reading date:	1944-10-06	Feet below surface:	71.01
Feet to sea level:	Not Reported	Note:	Not Reported
Level reading date:	1944-10-05	Feet below surface:	70.82
Feet to sea level:	Not Reported	Note:	Not Reported
Level reading date:	1944-10-04	Feet below surface:	70.75
Feet to sea level:	Not Reported	Note:	Not Reported
Level reading date:	1944-10-03	Feet below surface:	70.56
Feet to sea level:	Not Reported	Note:	Not Reported
Level reading date:	1944-09-29	Feet below surface:	70.24
Feet to sea level:	Not Reported	Note:	Not Reported
Level reading date:	1944-09-28	Feet below surface:	70.18
Feet to sea level:	Not Reported	Note:	Not Reported
Level reading date:	1944-09-27	Feet below surface:	70.15
Feet to sea level:	Not Reported	Note:	Not Reported
Level reading date:	1944-09-26	Feet below surface:	70.03
Feet to sea level:	Not Reported	Note:	Not Reported

Level reading date:	1944-09-25	Feet below surface:	69.80
Feet to sea level:	Not Reported	Note:	Not Reported
Level reading date:	1944-09-23	Feet below surface:	69.55
Feet to sea level:	Not Reported	Note:	Not Reported
Level reading date:	1944-09-22	Feet below surface:	69.50
Feet to sea level:	Not Reported	Note:	Not Reported
Level reading date:	1944-09-21	Feet below surface:	69.34
Feet to sea level:	Not Reported	Note:	Not Reported
Level reading date:	1944-09-20	Feet below surface:	69.23
Feet to sea level:	Not Reported	Note:	Not Reported
Level reading date:	1944-09-19	Feet below surface:	69.15
Feet to sea level:	Not Reported	Note:	Not Reported
Level reading date:	1944-09-18	Feet below surface:	69.05
Feet to sea level:	Not Reported	Note:	Not Reported
Level reading date:	1944-09-16	Feet below surface:	68.88
Feet to sea level:	Not Reported	Note:	Not Reported
Level reading date:	1944-09-15	Feet below surface:	68.82
Feet to sea level:	Not Reported	Note:	Not Reported
Level reading date:	1944-09-14	Feet below surface:	68.63
Feet to sea level:	Not Reported	Note:	Not Reported
Level reading date:	1944-09-13	Feet below surface:	68.50
Feet to sea level:	Not Reported	Note:	Not Reported
Level reading date:	1944-09-12	Feet below surface:	68.42
Feet to sea level:	Not Reported	Note:	Not Reported
Level reading date:	1944-09-11	Feet below surface:	68.33
Feet to sea level:	Not Reported	Note:	Not Reported
Level reading date:	1944-09-08	Feet below surface:	67.92
Feet to sea level:	Not Reported	Note:	Not Reported
Level reading date:	1944-09-07	Feet below surface:	67.76
Feet to sea level:	Not Reported	Note:	Not Reported
Level reading date:	1944-09-06	Feet below surface:	67.63
Feet to sea level:	Not Reported	Note:	Not Reported
Level reading date:	1944-09-05	Feet below surface:	67.55
Feet to sea level:	Not Reported	Note:	Not Reported
Level reading date:	1944-09-04	Feet below surface:	67.63
Feet to sea level:	Not Reported	Note:	Not Reported
Level reading date:	1944-09-02	Feet below surface:	69.23
Feet to sea level:	Not Reported	Note:	Not Reported
Level reading date:	1944-09-01	Feet below surface:	67.18
Feet to sea level:	Not Reported	Note:	Not Reported
Level reading date:	1944-08-31	Feet below surface:	66.99
Feet to sea level:	Not Reported	Note:	Not Reported

Level reading date:	1944-08-30	Feet below surface:	66.84
Feet to sea level:	Not Reported	Note:	Not Reported
Level reading date:	1944-08-29	Feet below surface:	66.68
Feet to sea level:	Not Reported	Note:	Not Reported
Level reading date:	1944-08-28	Feet below surface:	66.55
Feet to sea level:	Not Reported	Note:	Not Reported
Level reading date:	1944-08-25	Feet below surface:	66.15
Feet to sea level:	Not Reported	Note:	Not Reported
Level reading date:	1944-08-24	Feet below surface:	66.01
Feet to sea level:	Not Reported	Note:	Not Reported
Level reading date:	1944-08-23	Feet below surface:	65.98
Feet to sea level:	Not Reported	Note:	Not Reported
Level reading date:	1944-08-22	Feet below surface:	65.88
Feet to sea level:	Not Reported	Note:	Not Reported
Level reading date:	1944-08-21	Feet below surface:	65.77
Feet to sea level:	Not Reported	Note:	Not Reported
Level reading date:	1944-08-18	Feet below surface:	65.35
Feet to sea level:	Not Reported	Note:	Not Reported
Level reading date:	1944-08-17	Feet below surface:	65.25
Feet to sea level:	Not Reported	Note:	Not Reported
Level reading date:	1944-08-16	Feet below surface:	65.05
Feet to sea level:	Not Reported	Note:	Not Reported
Level reading date:	1944-08-15	Feet below surface:	64.91
Feet to sea level:	Not Reported	Note:	Not Reported
Level reading date:	1944-08-14	Feet below surface:	64.72
Feet to sea level:	Not Reported	Note:	Not Reported
Level reading date:	1944-08-12	Feet below surface:	64.33
Feet to sea level:	Not Reported	Note:	Not Reported
Level reading date:	1944-08-11	Feet below surface:	64.30
Feet to sea level:	Not Reported	Note:	Not Reported
Level reading date:	1944-08-10	Feet below surface:	64.18
Feet to sea level:	Not Reported	Note:	Not Reported
Level reading date:	1944-08-09	Feet below surface:	63.95
Feet to sea level:	Not Reported	Note:	Not Reported
Level reading date:	1944-08-08	Feet below surface:	63.77
Feet to sea level:	Not Reported	Note:	Not Reported
Level reading date:	1944-08-07	Feet below surface:	63.64
Feet to sea level:	Not Reported	Note:	Not Reported
Level reading date:	1944-08-04	Feet below surface:	63.18
Feet to sea level:	Not Reported	Note:	Not Reported
Level reading date:	1944-08-03	Feet below surface:	63.05
Feet to sea level:	Not Reported	Note:	Not Reported

Level reading date:	1944-08-02	Feet below surface:	63.00
Feet to sea level:	Not Reported	Note:	Not Reported
Level reading date:	1944-08-01	Feet below surface:	62.85
Feet to sea level:	Not Reported	Note:	Not Reported
Level reading date:	1944-07-31	Feet below surface:	62.81
Feet to sea level:	Not Reported	Note:	Not Reported
Level reading date:	1944-07-28	Feet below surface:	62.52
Feet to sea level:	Not Reported	Note:	Not Reported
Level reading date:	1944-07-26	Feet below surface:	62.27
Feet to sea level:	Not Reported	Note:	Not Reported
Level reading date:	1944-07-25	Feet below surface:	62.11
Feet to sea level:	Not Reported	Note:	Not Reported
Level reading date:	1944-07-24	Feet below surface:	62.06
Feet to sea level:	Not Reported	Note:	Not Reported
Level reading date:	1944-07-21	Feet below surface:	61.73
Feet to sea level:	Not Reported	Note:	Not Reported
Level reading date:	1944-07-20	Feet below surface:	61.60
Feet to sea level:	Not Reported	Note:	Not Reported
Level reading date:	1944-07-19	Feet below surface:	61.54
Feet to sea level:	Not Reported	Note:	Not Reported
Level reading date:	1944-07-18	Feet below surface:	61.41
Feet to sea level:	Not Reported	Note:	Not Reported
Level reading date:	1944-07-17	Feet below surface:	61.30
Feet to sea level:	Not Reported	Note:	Not Reported
Level reading date:	1944-07-14	Feet below surface:	61.14
Feet to sea level:	Not Reported	Note:	Not Reported
Level reading date:	1944-07-13	Feet below surface:	61.09
Feet to sea level:	Not Reported	Note:	Not Reported
Level reading date:	1944-07-12	Feet below surface:	61.18
Feet to sea level:	Not Reported	Note:	Not Reported
Level reading date:	1944-07-11	Feet below surface:	61.26
Feet to sea level:	Not Reported	Note:	Not Reported
Level reading date:	1944-07-10	Feet below surface:	61.32
Feet to sea level:	Not Reported	Note:	Not Reported
Level reading date:	1944-07-07	Feet below surface:	61.64
Feet to sea level:	Not Reported	Note:	Not Reported
Level reading date:	1944-07-06	Feet below surface:	61.67
Feet to sea level:	Not Reported	Note:	Not Reported
Level reading date:	1944-07-05	Feet below surface:	61.77
Feet to sea level:	Not Reported	Note:	Not Reported
Level reading date:	1944-07-03	Feet below surface:	62.06
Feet to sea level:	Not Reported	Note:	Not Reported

Level reading date:	1944-07-01	Feet below surface:	62.23
Feet to sea level:	Not Reported	Note:	Not Reported
Level reading date:	1944-06-30	Feet below surface:	62.42
Feet to sea level:	Not Reported	Note:	Not Reported
Level reading date:	1944-06-29	Feet below surface:	62.54
Feet to sea level:	Not Reported	Note:	Not Reported
Level reading date:	1944-06-28	Feet below surface:	62.67
Feet to sea level:	Not Reported	Note:	Not Reported
Level reading date:	1944-06-27	Feet below surface:	62.70
Feet to sea level:	Not Reported	Note:	Not Reported
Level reading date:	1944-06-26	Feet below surface:	62.89
Feet to sea level:	Not Reported	Note:	Not Reported
Level reading date:	1944-06-24	Feet below surface:	63.06
Feet to sea level:	Not Reported	Note:	Not Reported
Level reading date:	1944-06-23	Feet below surface:	63.29
Feet to sea level:	Not Reported	Note:	Not Reported
Level reading date:	1944-06-22	Feet below surface:	63.19
Feet to sea level:	Not Reported	Note:	Not Reported
Level reading date:	1944-06-21	Feet below surface:	63.33
Feet to sea level:	Not Reported	Note:	Not Reported
Level reading date:	1944-06-20	Feet below surface:	63.40
Feet to sea level:	Not Reported	Note:	Not Reported
Level reading date:	1944-06-19	Feet below surface:	63.60
Feet to sea level:	Not Reported	Note:	Not Reported
Level reading date:	1944-06-17	Feet below surface:	63.65
Feet to sea level:	Not Reported	Note:	Not Reported
Level reading date:	1944-06-15	Feet below surface:	63.80
Feet to sea level:	Not Reported	Note:	Not Reported
Level reading date:	1944-06-14	Feet below surface:	63.85
Feet to sea level:	Not Reported	Note:	Not Reported
Level reading date:	1944-06-13	Feet below surface:	63.88
Feet to sea level:	Not Reported	Note:	Not Reported
Level reading date:	1944-06-12	Feet below surface:	63.88
Feet to sea level:	Not Reported	Note:	Not Reported
Level reading date:	1944-06-10	Feet below surface:	63.95
Feet to sea level:	Not Reported	Note:	Not Reported
Level reading date:	1944-06-09	Feet below surface:	64.06
Feet to sea level:	Not Reported	Note:	Not Reported
Level reading date:	1944-06-08	Feet below surface:	63.91
Feet to sea level:	Not Reported	Note:	Not Reported
Level reading date:	1944-06-07	Feet below surface:	63.99
Feet to sea level:	Not Reported	Note:	Not Reported

Level reading date:	1944-06-06	Feet below surface:	63.94
Feet to sea level:	Not Reported	Note:	Not Reported
Level reading date:	1944-06-05	Feet below surface:	64.01
Feet to sea level:	Not Reported	Note:	Not Reported
Level reading date:	1944-06-03	Feet below surface:	64.31
Feet to sea level:	Not Reported	Note:	Not Reported
Level reading date:	1944-06-02	Feet below surface:	64.48
Feet to sea level:	Not Reported	Note:	Not Reported
Level reading date:	1944-06-01	Feet below surface:	64.57
Feet to sea level:	Not Reported	Note:	Not Reported
Level reading date:	1944-05-31	Feet below surface:	64.78
Feet to sea level:	Not Reported	Note:	Not Reported
Level reading date:	1944-05-30	Feet below surface:	65.11
Feet to sea level:	Not Reported	Note:	Not Reported
Level reading date:	1944-05-29	Feet below surface:	65.36
Feet to sea level:	Not Reported	Note:	Not Reported
Level reading date:	1944-05-27	Feet below surface:	65.87
Feet to sea level:	Not Reported	Note:	Not Reported
Level reading date:	1944-05-26	Feet below surface:	66.13
Feet to sea level:	Not Reported	Note:	Not Reported
Level reading date:	1944-05-25	Feet below surface:	66.33
Feet to sea level:	Not Reported	Note:	Not Reported
Level reading date:	1944-05-24	Feet below surface:	66.61
Feet to sea level:	Not Reported	Note:	Not Reported
Level reading date:	1944-05-23	Feet below surface:	66.92
Feet to sea level:	Not Reported	Note:	Not Reported
Level reading date:	1944-05-22	Feet below surface:	67.01
Feet to sea level:	Not Reported	Note:	Not Reported
Level reading date:	1944-05-20	Feet below surface:	67.40
Feet to sea level:	Not Reported	Note:	Not Reported
Level reading date:	1944-05-19	Feet below surface:	67.54
Feet to sea level:	Not Reported	Note:	Not Reported
Level reading date:	1944-05-18	Feet below surface:	67.53
Feet to sea level:	Not Reported	Note:	Not Reported
Level reading date:	1944-05-17	Feet below surface:	67.62
Feet to sea level:	Not Reported	Note:	Not Reported
Level reading date:	1944-05-16	Feet below surface:	67.65
Feet to sea level:	Not Reported	Note:	Not Reported
Level reading date:	1944-05-15	Feet below surface:	67.62
Feet to sea level:	Not Reported	Note:	Not Reported
Level reading date:	1944-05-13	Feet below surface:	67.55
Feet to sea level:	Not Reported	Note:	Not Reported

Level reading date:	1944-05-12	Feet below surface:	67.54
Feet to sea level:	Not Reported	Note:	Not Reported
Level reading date:	1944-05-11	Feet below surface:	67.40
Feet to sea level:	Not Reported	Note:	Not Reported
Level reading date:	1944-05-10	Feet below surface:	67.29
Feet to sea level:	Not Reported	Note:	Not Reported
Level reading date:	1944-05-09	Feet below surface:	67.18
Feet to sea level:	Not Reported	Note:	Not Reported
Level reading date:	1944-05-08	Feet below surface:	67.10
Feet to sea level:	Not Reported	Note:	Not Reported
Level reading date:	1944-05-06	Feet below surface:	66.97
Feet to sea level:	Not Reported	Note:	Not Reported
Level reading date:	1944-05-05	Feet below surface:	66.85
Feet to sea level:	Not Reported	Note:	Not Reported
Level reading date:	1944-05-04	Feet below surface:	66.84
Feet to sea level:	Not Reported	Note:	Not Reported
Level reading date:	1944-05-03	Feet below surface:	66.76
Feet to sea level:	Not Reported	Note:	Not Reported
Level reading date:	1944-05-02	Feet below surface:	66.72
Feet to sea level:	Not Reported	Note:	Not Reported
Level reading date:	1944-05-01	Feet below surface:	66.70
Feet to sea level:	Not Reported	Note:	Not Reported
Level reading date:	1944-04-29	Feet below surface:	66.64
Feet to sea level:	Not Reported	Note:	Not Reported
Level reading date:	1944-04-28	Feet below surface:	66.66
Feet to sea level:	Not Reported	Note:	Not Reported
Level reading date:	1944-04-27	Feet below surface:	66.49
Feet to sea level:	Not Reported	Note:	Not Reported
Level reading date:	1944-04-26	Feet below surface:	66.49
Feet to sea level:	Not Reported	Note:	Not Reported
Level reading date:	1944-04-25	Feet below surface:	66.52
Feet to sea level:	Not Reported	Note:	Not Reported
Level reading date:	1944-04-24	Feet below surface:	66.36
Feet to sea level:	Not Reported	Note:	Not Reported
Level reading date:	1944-04-22	Feet below surface:	66.32
Feet to sea level:	Not Reported	Note:	Not Reported
Level reading date:	1944-04-21	Feet below surface:	66.31
Feet to sea level:	Not Reported	Note:	Not Reported
Level reading date:	1944-04-20	Feet below surface:	66.14
Feet to sea level:	Not Reported	Note:	Not Reported
Level reading date:	1944-04-19	Feet below surface:	66.12
Feet to sea level:	Not Reported	Note:	Not Reported

Level reading date:	1944-04-18	Feet below surface:	66.07
Feet to sea level:	Not Reported	Note:	Not Reported
Level reading date:	1944-04-17	Feet below surface:	66.11
Feet to sea level:	Not Reported	Note:	Not Reported
Level reading date:	1944-04-15	Feet below surface:	66.05
Feet to sea level:	Not Reported	Note:	Not Reported
Level reading date:	1944-04-14	Feet below surface:	66.03
Feet to sea level:	Not Reported	Note:	Not Reported
Level reading date:	1944-04-13	Feet below surface:	66.01
Feet to sea level:	Not Reported	Note:	Not Reported
Level reading date:	1944-04-12	Feet below surface:	66.02
Feet to sea level:	Not Reported	Note:	Not Reported
Level reading date:	1944-04-11	Feet below surface:	66.26
Feet to sea level:	Not Reported	Note:	Not Reported
Level reading date:	1944-04-10	Feet below surface:	66.39
Feet to sea level:	Not Reported	Note:	Not Reported
Level reading date:	1944-04-08	Feet below surface:	66.50
Feet to sea level:	Not Reported	Note:	Not Reported
Level reading date:	1944-04-07	Feet below surface:	66.60
Feet to sea level:	Not Reported	Note:	Not Reported
Level reading date:	1944-04-06	Feet below surface:	66.75
Feet to sea level:	Not Reported	Note:	Not Reported
Level reading date:	1944-04-05	Feet below surface:	66.95
Feet to sea level:	Not Reported	Note:	Not Reported
Level reading date:	1944-04-04	Feet below surface:	67.03
Feet to sea level:	Not Reported	Note:	Not Reported
Level reading date:	1944-04-03	Feet below surface:	67.10
Feet to sea level:	Not Reported	Note:	Not Reported
Level reading date:	1944-04-01	Feet below surface:	67.15
Feet to sea level:	Not Reported	Note:	Not Reported
Level reading date:	1944-03-31	Feet below surface:	67.10
Feet to sea level:	Not Reported	Note:	Not Reported
Level reading date:	1944-03-30	Feet below surface:	67.16
Feet to sea level:	Not Reported	Note:	Not Reported
Level reading date:	1944-03-29	Feet below surface:	67.22
Feet to sea level:	Not Reported	Note:	Not Reported
Level reading date:	1944-03-28	Feet below surface:	67.37
Feet to sea level:	Not Reported	Note:	Not Reported
Level reading date:	1944-03-27	Feet below surface:	67.34
Feet to sea level:	Not Reported	Note:	Not Reported
Level reading date:	1944-03-25	Feet below surface:	67.50
Feet to sea level:	Not Reported	Note:	Not Reported

Level reading date:	1944-03-24	Feet below surface:	67.53
Feet to sea level:	Not Reported	Note:	Not Reported
Level reading date:	1944-03-23	Feet below surface:	67.93
Feet to sea level:	Not Reported	Note:	Not Reported
Level reading date:	1944-03-22	Feet below surface:	68.26
Feet to sea level:	Not Reported	Note:	Not Reported
Level reading date:	1944-03-21	Feet below surface:	68.50
Feet to sea level:	Not Reported	Note:	Not Reported
Level reading date:	1944-03-20	Feet below surface:	68.77
Feet to sea level:	Not Reported	Note:	Not Reported
Level reading date:	1944-03-18	Feet below surface:	69.62
Feet to sea level:	Not Reported	Note:	Not Reported
Level reading date:	1944-03-16	Feet below surface:	70.56
Feet to sea level:	Not Reported	Note:	Not Reported
Level reading date:	1944-03-15	Feet below surface:	71.11
Feet to sea level:	Not Reported	Note:	Not Reported
Level reading date:	1944-03-14	Feet below surface:	71.56
Feet to sea level:	Not Reported	Note:	Not Reported
Level reading date:	1944-03-13	Feet below surface:	72.00
Feet to sea level:	Not Reported	Note:	Not Reported
Level reading date:	1944-03-11	Feet below surface:	73
Feet to sea level:	Not Reported	Note:	Not Reported
Level reading date:	1944-03-10	Feet below surface:	73.40
Feet to sea level:	Not Reported	Note:	Not Reported
Level reading date:	1944-03-09	Feet below surface:	74.02
Feet to sea level:	Not Reported	Note:	Not Reported
Level reading date:	1944-03-08	Feet below surface:	74.48
Feet to sea level:	Not Reported	Note:	Not Reported
Level reading date:	1944-03-07	Feet below surface:	75.03
Feet to sea level:	Not Reported	Note:	Not Reported
Level reading date:	1944-03-06	Feet below surface:	75.49
Feet to sea level:	Not Reported	Note:	Not Reported
Level reading date:	1944-03-04	Feet below surface:	76.36
Feet to sea level:	Not Reported	Note:	Not Reported
Level reading date:	1944-03-03	Feet below surface:	76.78
Feet to sea level:	Not Reported	Note:	Not Reported
Level reading date:	1944-03-02	Feet below surface:	77.11
Feet to sea level:	Not Reported	Note:	Not Reported
Level reading date:	1944-03-01	Feet below surface:	77.39
Feet to sea level:	Not Reported	Note:	Not Reported
Level reading date:	1944-02-29	Feet below surface:	77.88
Feet to sea level:	Not Reported	Note:	Not Reported

Level reading date:	1944-02-28	Feet below surface:	78.20
Feet to sea level:	Not Reported	Note:	Not Reported
Level reading date:	1944-02-26	Feet below surface:	78.57
Feet to sea level:	Not Reported	Note:	Not Reported
Level reading date:	1944-02-24	Feet below surface:	78.97
Feet to sea level:	Not Reported	Note:	Not Reported
Level reading date:	1944-02-23	Feet below surface:	79.09
Feet to sea level:	Not Reported	Note:	Not Reported
Level reading date:	1944-02-22	Feet below surface:	79.22
Feet to sea level:	Not Reported	Note:	Not Reported
Level reading date:	1944-02-21	Feet below surface:	79.30
Feet to sea level:	Not Reported	Note:	Not Reported
Level reading date:	1944-02-19	Feet below surface:	79.36
Feet to sea level:	Not Reported	Note:	Not Reported
Level reading date:	1944-02-18	Feet below surface:	79.42
Feet to sea level:	Not Reported	Note:	Not Reported
Level reading date:	1944-02-17	Feet below surface:	79.36
Feet to sea level:	Not Reported	Note:	Not Reported
Level reading date:	1944-02-16	Feet below surface:	79.46
Feet to sea level:	Not Reported	Note:	Not Reported
Level reading date:	1944-02-15	Feet below surface:	79.45
Feet to sea level:	Not Reported	Note:	Not Reported
Level reading date:	1944-02-13	Feet below surface:	79.50
Feet to sea level:	Not Reported	Note:	Not Reported
Level reading date:	1944-02-12	Feet below surface:	79.51
Feet to sea level:	Not Reported	Note:	Not Reported
Level reading date:	1944-02-11	Feet below surface:	79.63
Feet to sea level:	Not Reported	Note:	Not Reported
Level reading date:	1944-02-09	Feet below surface:	79.63
Feet to sea level:	Not Reported	Note:	Not Reported
Level reading date:	1944-02-08	Feet below surface:	79.66
Feet to sea level:	Not Reported	Note:	Not Reported
Level reading date:	1944-02-07	Feet below surface:	79.69
Feet to sea level:	Not Reported	Note:	Not Reported
Level reading date:	1944-02-05	Feet below surface:	79.74
Feet to sea level:	Not Reported	Note:	Not Reported
Level reading date:	1944-02-04	Feet below surface:	79.70
Feet to sea level:	Not Reported	Note:	Not Reported
Level reading date:	1944-02-03	Feet below surface:	79.71
Feet to sea level:	Not Reported	Note:	Not Reported
Level reading date:	1944-02-02	Feet below surface:	79.76
Feet to sea level:	Not Reported	Note:	Not Reported

Level reading date:	1944-02-01	Feet below surface:	79.84
Feet to sea level:	Not Reported	Note:	Not Reported
Level reading date:	1944-01-31	Feet below surface:	79.77
Feet to sea level:	Not Reported	Note:	Not Reported
Level reading date:	1944-01-29	Feet below surface:	79.83
Feet to sea level:	Not Reported	Note:	Not Reported
Level reading date:	1944-01-28	Feet below surface:	79.89
Feet to sea level:	Not Reported	Note:	Not Reported
Level reading date:	1944-01-27	Feet below surface:	79.84
Feet to sea level:	Not Reported	Note:	Not Reported
Level reading date:	1944-01-26	Feet below surface:	79.86
Feet to sea level:	Not Reported	Note:	Not Reported
Level reading date:	1944-01-25	Feet below surface:	79.80
Feet to sea level:	Not Reported	Note:	Not Reported
Level reading date:	1944-01-24	Feet below surface:	79.71
Feet to sea level:	Not Reported	Note:	Not Reported
Level reading date:	1944-01-22	Feet below surface:	79.86
Feet to sea level:	Not Reported	Note:	Not Reported
Level reading date:	1944-01-21	Feet below surface:	79.85
Feet to sea level:	Not Reported	Note:	Not Reported
Level reading date:	1944-01-20	Feet below surface:	79.79
Feet to sea level:	Not Reported	Note:	Not Reported
Level reading date:	1944-01-19	Feet below surface:	79.82
Feet to sea level:	Not Reported	Note:	Not Reported
Level reading date:	1944-01-18	Feet below surface:	79.87
Feet to sea level:	Not Reported	Note:	Not Reported
Level reading date:	1944-01-17	Feet below surface:	78.82
Feet to sea level:	Not Reported	Note:	Not Reported
Level reading date:	1944-01-15	Feet below surface:	79.77
Feet to sea level:	Not Reported	Note:	Not Reported
Level reading date:	1944-01-14	Feet below surface:	79.78
Feet to sea level:	Not Reported	Note:	Not Reported
Level reading date:	1944-01-13	Feet below surface:	79.82
Feet to sea level:	Not Reported	Note:	Not Reported
Level reading date:	1944-01-12	Feet below surface:	79.84
Feet to sea level:	Not Reported	Note:	Not Reported
Level reading date:	1944-01-11	Feet below surface:	79.79
Feet to sea level:	Not Reported	Note:	Not Reported
Level reading date:	1944-01-10	Feet below surface:	79.74
Feet to sea level:	Not Reported	Note:	Not Reported
Level reading date:	1944-01-08	Feet below surface:	79.78
Feet to sea level:	Not Reported	Note:	Not Reported

Level reading date:	1944-01-07	Feet below surface:	79.77
Feet to sea level:	Not Reported	Note:	Not Reported
Level reading date:	1944-01-06	Feet below surface:	79.65
Feet to sea level:	Not Reported	Note:	Not Reported
Level reading date:	1944-01-05	Feet below surface:	79.67
Feet to sea level:	Not Reported	Note:	Not Reported
Level reading date:	1944-01-04	Feet below surface:	79.82
Feet to sea level:	Not Reported	Note:	Not Reported
Level reading date:	1944-01-03	Feet below surface:	79.75
Feet to sea level:	Not Reported	Note:	Not Reported
Level reading date:	1944-01-01	Feet below surface:	79.76
Feet to sea level:	Not Reported	Note:	Not Reported
Level reading date:	1943-12-31	Feet below surface:	79.66
Feet to sea level:	Not Reported	Note:	Not Reported
Level reading date:	1943-12-30	Feet below surface:	79.67
Feet to sea level:	Not Reported	Note:	Not Reported
Level reading date:	1943-12-29	Feet below surface:	79.64
Feet to sea level:	Not Reported	Note:	Not Reported
Level reading date:	1943-12-28	Feet below surface:	79.65
Feet to sea level:	Not Reported	Note:	Not Reported
Level reading date:	1943-12-27	Feet below surface:	79.68
Feet to sea level:	Not Reported	Note:	Not Reported
Level reading date:	1943-12-25	Feet below surface:	79.57
Feet to sea level:	Not Reported	Note:	Not Reported
Level reading date:	1943-12-23	Feet below surface:	79.54
Feet to sea level:	Not Reported	Note:	Not Reported
Level reading date:	1943-12-22	Feet below surface:	79.53
Feet to sea level:	Not Reported	Note:	Not Reported
Level reading date:	1943-12-21	Feet below surface:	79.49
Feet to sea level:	Not Reported	Note:	Not Reported
Level reading date:	1943-12-20	Feet below surface:	79.48
Feet to sea level:	Not Reported	Note:	Not Reported
Level reading date:	1943-12-18	Feet below surface:	79.38
Feet to sea level:	Not Reported	Note:	Not Reported
Level reading date:	1943-12-17	Feet below surface:	79.36
Feet to sea level:	Not Reported	Note:	Not Reported
Level reading date:	1943-12-16	Feet below surface:	79.36
Feet to sea level:	Not Reported	Note:	Not Reported
Level reading date:	1943-12-15	Feet below surface:	79.33
Feet to sea level:	Not Reported	Note:	Not Reported
Level reading date:	1943-12-14	Feet below surface:	79.37
Feet to sea level:	Not Reported	Note:	Not Reported

Level reading date:	1943-12-13	Feet below surface:	79.34
Feet to sea level:	Not Reported	Note:	Not Reported
Level reading date:	1943-12-11	Feet below surface:	79.26
Feet to sea level:	Not Reported	Note:	Not Reported
Level reading date:	1943-12-10	Feet below surface:	79.25
Feet to sea level:	Not Reported	Note:	Not Reported
Level reading date:	1943-12-09	Feet below surface:	79.16
Feet to sea level:	Not Reported	Note:	Not Reported
Level reading date:	1943-12-08	Feet below surface:	79.16
Feet to sea level:	Not Reported	Note:	Not Reported
Level reading date:	1943-12-07	Feet below surface:	79.10
Feet to sea level:	Not Reported	Note:	Not Reported
Level reading date:	1943-12-06	Feet below surface:	79.05
Feet to sea level:	Not Reported	Note:	Not Reported
Level reading date:	1943-12-04	Feet below surface:	79.02
Feet to sea level:	Not Reported	Note:	Not Reported
Level reading date:	1943-12-03	Feet below surface:	78.94
Feet to sea level:	Not Reported	Note:	Not Reported
Level reading date:	1943-12-02	Feet below surface:	78.88
Feet to sea level:	Not Reported	Note:	Not Reported
Level reading date:	1943-12-01	Feet below surface:	78.76
Feet to sea level:	Not Reported	Note:	Not Reported
Level reading date:	1943-11-30	Feet below surface:	78.72
Feet to sea level:	Not Reported	Note:	Not Reported
Level reading date:	1943-11-29	Feet below surface:	78.66
Feet to sea level:	Not Reported	Note:	Not Reported
Level reading date:	1943-11-27	Feet below surface:	78.57
Feet to sea level:	Not Reported	Note:	Not Reported
Level reading date:	1943-11-26	Feet below surface:	78.48
Feet to sea level:	Not Reported	Note:	Not Reported
Level reading date:	1943-11-25	Feet below surface:	78.40
Feet to sea level:	Not Reported	Note:	Not Reported
Level reading date:	1943-11-24	Feet below surface:	78.38
Feet to sea level:	Not Reported	Note:	Not Reported
Level reading date:	1943-11-23	Feet below surface:	78.35
Feet to sea level:	Not Reported	Note:	Not Reported
Level reading date:	1943-11-22	Feet below surface:	78.29
Feet to sea level:	Not Reported	Note:	Not Reported
Level reading date:	1943-11-20	Feet below surface:	78.17
Feet to sea level:	Not Reported	Note:	Not Reported
Level reading date:	1943-11-19	Feet below surface:	78.16
Feet to sea level:	Not Reported	Note:	Not Reported

Level reading date:	1943-11-18	Feet below surface:	78.07
Feet to sea level:	Not Reported	Note:	Not Reported
Level reading date:	1943-11-17	Feet below surface:	78.00
Feet to sea level:	Not Reported	Note:	Not Reported
Level reading date:	1943-11-16	Feet below surface:	77.95
Feet to sea level:	Not Reported	Note:	Not Reported
Level reading date:	1943-11-15	Feet below surface:	77.91
Feet to sea level:	Not Reported	Note:	Not Reported
Level reading date:	1943-11-13	Feet below surface:	77.77
Feet to sea level:	Not Reported	Note:	Not Reported
Level reading date:	1943-11-11	Feet below surface:	77.58
Feet to sea level:	Not Reported	Note:	Not Reported
Level reading date:	1943-11-10	Feet below surface:	77.53
Feet to sea level:	Not Reported	Note:	Not Reported
Level reading date:	1943-11-09	Feet below surface:	77.49
Feet to sea level:	Not Reported	Note:	Not Reported
Level reading date:	1943-11-08	Feet below surface:	77.44
Feet to sea level:	Not Reported	Note:	Not Reported
Level reading date:	1943-11-06	Feet below surface:	77.27
Feet to sea level:	Not Reported	Note:	Not Reported
Level reading date:	1943-11-05	Feet below surface:	77.14
Feet to sea level:	Not Reported	Note:	Not Reported
Level reading date:	1943-11-04	Feet below surface:	77.17
Feet to sea level:	Not Reported	Note:	Not Reported
Level reading date:	1943-11-03	Feet below surface:	77.16
Feet to sea level:	Not Reported	Note:	Not Reported
Level reading date:	1943-11-02	Feet below surface:	77.12
Feet to sea level:	Not Reported	Note:	Not Reported
Level reading date:	1943-11-01	Feet below surface:	78
Feet to sea level:	Not Reported	Note:	Not Reported
Level reading date:	1943-10-30	Feet below surface:	76.82
Feet to sea level:	Not Reported	Note:	Not Reported
Level reading date:	1943-10-27	Feet below surface:	76.59
Feet to sea level:	Not Reported	Note:	Not Reported
Level reading date:	1943-10-26	Feet below surface:	76.53
Feet to sea level:	Not Reported	Note:	Not Reported
Level reading date:	1943-10-25	Feet below surface:	76.46
Feet to sea level:	Not Reported	Note:	Not Reported
Level reading date:	1943-10-23	Feet below surface:	76.35
Feet to sea level:	Not Reported	Note:	Not Reported
Level reading date:	1943-10-22	Feet below surface:	76.27
Feet to sea level:	Not Reported	Note:	Not Reported

Level reading date:	1943-10-21	Feet below surface:	76.17
Feet to sea level:	Not Reported	Note:	Not Reported
Level reading date:	1943-10-20	Feet below surface:	76.17
Feet to sea level:	Not Reported	Note:	Not Reported
Level reading date:	1943-10-19	Feet below surface:	76.13
Feet to sea level:	Not Reported	Note:	Not Reported
Level reading date:	1943-10-18	Feet below surface:	75.98
Feet to sea level:	Not Reported	Note:	Not Reported
Level reading date:	1943-10-16	Feet below surface:	75.98
Feet to sea level:	Not Reported	Note:	Not Reported
Level reading date:	1943-10-14	Feet below surface:	75.72
Feet to sea level:	Not Reported	Note:	Not Reported
Level reading date:	1943-10-13	Feet below surface:	75.70
Feet to sea level:	Not Reported	Note:	Not Reported
Level reading date:	1943-10-12	Feet below surface:	75.61
Feet to sea level:	Not Reported	Note:	Not Reported
Level reading date:	1943-10-11	Feet below surface:	75.48
Feet to sea level:	Not Reported	Note:	Not Reported
Level reading date:	1943-10-09	Feet below surface:	75.30
Feet to sea level:	Not Reported	Note:	Not Reported
Level reading date:	1943-10-07	Feet below surface:	75.25
Feet to sea level:	Not Reported	Note:	Not Reported
Level reading date:	1943-10-06	Feet below surface:	75.20
Feet to sea level:	Not Reported	Note:	Not Reported
Level reading date:	1943-10-05	Feet below surface:	75
Feet to sea level:	Not Reported	Note:	Not Reported
Level reading date:	1943-10-04	Feet below surface:	74.86
Feet to sea level:	Not Reported	Note:	Not Reported
Level reading date:	1943-10-02	Feet below surface:	74.83
Feet to sea level:	Not Reported	Note:	Not Reported
Level reading date:	1943-10-01	Feet below surface:	74.72
Feet to sea level:	Not Reported	Note:	Not Reported
Level reading date:	1943-09-30	Feet below surface:	74.65
Feet to sea level:	Not Reported	Note:	Not Reported
Level reading date:	1943-09-29	Feet below surface:	74.60
Feet to sea level:	Not Reported	Note:	Not Reported
Level reading date:	1943-09-28	Feet below surface:	74.57
Feet to sea level:	Not Reported	Note:	Not Reported
Level reading date:	1943-09-27	Feet below surface:	74.38
Feet to sea level:	Not Reported	Note:	Not Reported
Level reading date:	1943-09-25	Feet below surface:	74.14
Feet to sea level:	Not Reported	Note:	Not Reported

Level reading date:	1943-09-23	Feet below surface:	73.88
Feet to sea level:	Not Reported	Note:	Not Reported
Level reading date:	1943-09-22	Feet below surface:	73.78
Feet to sea level:	Not Reported	Note:	Not Reported
Level reading date:	1943-09-21	Feet below surface:	73.67
Feet to sea level:	Not Reported	Note:	Not Reported
Level reading date:	1943-09-20	Feet below surface:	73.53
Feet to sea level:	Not Reported	Note:	Not Reported
Level reading date:	1943-09-18	Feet below surface:	73.40
Feet to sea level:	Not Reported	Note:	Not Reported
Level reading date:	1943-09-16	Feet below surface:	73.30
Feet to sea level:	Not Reported	Note:	Not Reported
Level reading date:	1943-09-15	Feet below surface:	73.26
Feet to sea level:	Not Reported	Note:	Not Reported
Level reading date:	1943-09-14	Feet below surface:	73.03
Feet to sea level:	Not Reported	Note:	Not Reported
Level reading date:	1943-09-13	Feet below surface:	72.91
Feet to sea level:	Not Reported	Note:	Not Reported
Level reading date:	1943-09-11	Feet below surface:	72.86
Feet to sea level:	Not Reported	Note:	Not Reported
Level reading date:	1943-09-09	Feet below surface:	72.61
Feet to sea level:	Not Reported	Note:	Not Reported
Level reading date:	1943-09-08	Feet below surface:	72.43
Feet to sea level:	Not Reported	Note:	Not Reported
Level reading date:	1943-09-07	Feet below surface:	72.34
Feet to sea level:	Not Reported	Note:	Not Reported
Level reading date:	1943-09-06	Feet below surface:	72.26
Feet to sea level:	Not Reported	Note:	Not Reported
Level reading date:	1943-09-04	Feet below surface:	72.05
Feet to sea level:	Not Reported	Note:	Not Reported
Level reading date:	1943-09-03	Feet below surface:	71.92
Feet to sea level:	Not Reported	Note:	Not Reported
Level reading date:	1943-09-02	Feet below surface:	71.84
Feet to sea level:	Not Reported	Note:	Not Reported
Level reading date:	1943-09-01	Feet below surface:	71.81
Feet to sea level:	Not Reported	Note:	Not Reported
Level reading date:	1943-08-31	Feet below surface:	71.69
Feet to sea level:	Not Reported	Note:	Not Reported
Level reading date:	1943-08-30	Feet below surface:	71.53
Feet to sea level:	Not Reported	Note:	Not Reported
Level reading date:	1943-08-28	Feet below surface:	71.30
Feet to sea level:	Not Reported	Note:	Not Reported

Level reading date:	1943-08-27	Feet below surface:	71.23
Feet to sea level:	Not Reported	Note:	Not Reported
Level reading date:	1943-08-26	Feet below surface:	71.22
Feet to sea level:	Not Reported	Note:	Not Reported
Level reading date:	1943-08-25	Feet below surface:	71.08
Feet to sea level:	Not Reported	Note:	Not Reported
Level reading date:	1943-08-24	Feet below surface:	70.88
Feet to sea level:	Not Reported	Note:	Not Reported
Level reading date:	1943-08-23	Feet below surface:	70.78
Feet to sea level:	Not Reported	Note:	Not Reported
Level reading date:	1943-08-21	Feet below surface:	70.59
Feet to sea level:	Not Reported	Note:	Not Reported
Level reading date:	1943-08-19	Feet below surface:	70.33
Feet to sea level:	Not Reported	Note:	Not Reported
Level reading date:	1943-08-18	Feet below surface:	70.11
Feet to sea level:	Not Reported	Note:	Not Reported
Level reading date:	1943-08-17	Feet below surface:	70.02
Feet to sea level:	Not Reported	Note:	Not Reported
Level reading date:	1943-08-16	Feet below surface:	69.89
Feet to sea level:	Not Reported	Note:	Not Reported
Level reading date:	1943-08-14	Feet below surface:	69.72
Feet to sea level:	Not Reported	Note:	Not Reported
Level reading date:	1943-08-12	Feet below surface:	69.55
Feet to sea level:	Not Reported	Note:	Not Reported
Level reading date:	1943-08-11	Feet below surface:	69.48
Feet to sea level:	Not Reported	Note:	Not Reported
Level reading date:	1943-08-10	Feet below surface:	69.30
Feet to sea level:	Not Reported	Note:	Not Reported
Level reading date:	1943-08-09	Feet below surface:	69.17
Feet to sea level:	Not Reported	Note:	Not Reported
Level reading date:	1943-08-07	Feet below surface:	69.01
Feet to sea level:	Not Reported	Note:	Not Reported
Level reading date:	1943-08-05	Feet below surface:	68.77
Feet to sea level:	Not Reported	Note:	Not Reported
Level reading date:	1943-08-04	Feet below surface:	68.66
Feet to sea level:	Not Reported	Note:	Not Reported
Level reading date:	1943-08-03	Feet below surface:	68.55
Feet to sea level:	Not Reported	Note:	Not Reported
Level reading date:	1943-08-02	Feet below surface:	68.41
Feet to sea level:	Not Reported	Note:	Not Reported
Level reading date:	1943-07-31	Feet below surface:	68.06
Feet to sea level:	Not Reported	Note:	Not Reported

Level reading date:	1943-07-30	Feet below surface:	67.93
Feet to sea level:	Not Reported	Note:	Not Reported
Level reading date:	1943-07-29	Feet below surface:	67.87
Feet to sea level:	Not Reported	Note:	Not Reported
Level reading date:	1943-07-28	Feet below surface:	67.74
Feet to sea level:	Not Reported	Note:	Not Reported
Level reading date:	1943-07-27	Feet below surface:	67.67
Feet to sea level:	Not Reported	Note:	Not Reported
Level reading date:	1943-07-26	Feet below surface:	67.34
Feet to sea level:	Not Reported	Note:	Not Reported
Level reading date:	1943-07-24	Feet below surface:	67.15
Feet to sea level:	Not Reported	Note:	Not Reported
Level reading date:	1943-07-22	Feet below surface:	66.90
Feet to sea level:	Not Reported	Note:	Not Reported
Level reading date:	1943-07-21	Feet below surface:	66.78
Feet to sea level:	Not Reported	Note:	Not Reported
Level reading date:	1943-07-20	Feet below surface:	66.70
Feet to sea level:	Not Reported	Note:	Not Reported
Level reading date:	1943-07-19	Feet below surface:	66.59
Feet to sea level:	Not Reported	Note:	Not Reported
Level reading date:	1943-07-17	Feet below surface:	66.55
Feet to sea level:	Not Reported	Note:	Not Reported
Level reading date:	1943-07-15	Feet below surface:	66.26
Feet to sea level:	Not Reported	Note:	Not Reported
Level reading date:	1943-07-14	Feet below surface:	67.12
Feet to sea level:	Not Reported	Note:	Not Reported
Level reading date:	1943-07-13	Feet below surface:	66.07
Feet to sea level:	Not Reported	Note:	Not Reported
Level reading date:	1943-07-12	Feet below surface:	65.81
Feet to sea level:	Not Reported	Note:	Not Reported
Level reading date:	1943-07-10	Feet below surface:	65.57
Feet to sea level:	Not Reported	Note:	Not Reported
Level reading date:	1943-07-09	Feet below surface:	65.52
Feet to sea level:	Not Reported	Note:	Not Reported
Level reading date:	1943-07-08	Feet below surface:	65.29
Feet to sea level:	Not Reported	Note:	Not Reported
Level reading date:	1943-07-07	Feet below surface:	65.12
Feet to sea level:	Not Reported	Note:	Not Reported
Level reading date:	1943-07-06	Feet below surface:	65.00
Feet to sea level:	Not Reported	Note:	Not Reported
Level reading date:	1943-07-05	Feet below surface:	64.82
Feet to sea level:	Not Reported	Note:	Not Reported

Level reading date:	1943-07-03	Feet below surface:	64.68
Feet to sea level:	Not Reported	Note:	Not Reported
Level reading date:	1943-07-01	Feet below surface:	64.40
Feet to sea level:	Not Reported	Note:	Not Reported
Level reading date:	1943-06-30	Feet below surface:	64.44
Feet to sea level:	Not Reported	Note:	Not Reported
Level reading date:	1943-06-29	Feet below surface:	64.21
Feet to sea level:	Not Reported	Note:	Not Reported
Level reading date:	1943-06-28	Feet below surface:	64.15
Feet to sea level:	Not Reported	Note:	Not Reported
Level reading date:	1943-06-26	Feet below surface:	63.97
Feet to sea level:	Not Reported	Note:	Not Reported
Level reading date:	1943-06-24	Feet below surface:	63.93
Feet to sea level:	Not Reported	Note:	Not Reported
Level reading date:	1943-06-23	Feet below surface:	63.86
Feet to sea level:	Not Reported	Note:	Not Reported
Level reading date:	1943-06-22	Feet below surface:	63.77
Feet to sea level:	Not Reported	Note:	Not Reported
Level reading date:	1943-06-21	Feet below surface:	63.71
Feet to sea level:	Not Reported	Note:	Not Reported
Level reading date:	1943-06-19	Feet below surface:	63.57
Feet to sea level:	Not Reported	Note:	Not Reported
Level reading date:	1943-06-17	Feet below surface:	63.50
Feet to sea level:	Not Reported	Note:	Not Reported
Level reading date:	1943-06-16	Feet below surface:	63.47
Feet to sea level:	Not Reported	Note:	Not Reported
Level reading date:	1943-06-15	Feet below surface:	63.38
Feet to sea level:	Not Reported	Note:	Not Reported
Level reading date:	1943-06-14	Feet below surface:	63.33
Feet to sea level:	Not Reported	Note:	Not Reported
Level reading date:	1943-06-12	Feet below surface:	63.14
Feet to sea level:	Not Reported	Note:	Not Reported
Level reading date:	1943-06-10	Feet below surface:	63.08
Feet to sea level:	Not Reported	Note:	Not Reported
Level reading date:	1943-06-09	Feet below surface:	63.09
Feet to sea level:	Not Reported	Note:	Not Reported
Level reading date:	1943-06-08	Feet below surface:	63.04
Feet to sea level:	Not Reported	Note:	Not Reported
Level reading date:	1943-06-07	Feet below surface:	62.95
Feet to sea level:	Not Reported	Note:	Not Reported
Level reading date:	1943-06-05	Feet below surface:	62.88
Feet to sea level:	Not Reported	Note:	Not Reported

Level reading date:	1943-06-03	Feet below surface:	62.63
Feet to sea level:	Not Reported	Note:	Not Reported
Level reading date:	1943-06-02	Feet below surface:	62.60
Feet to sea level:	Not Reported	Note:	Not Reported
Level reading date:	1943-06-01	Feet below surface:	62.57
Feet to sea level:	Not Reported	Note:	Not Reported
Level reading date:	1943-05-31	Feet below surface:	62.40
Feet to sea level:	Not Reported	Note:	Not Reported
Level reading date:	1943-05-29	Feet below surface:	62.38
Feet to sea level:	Not Reported	Note:	Not Reported
Level reading date:	1943-05-28	Feet below surface:	62.21
Feet to sea level:	Not Reported	Note:	Not Reported
Level reading date:	1943-05-27	Feet below surface:	62.17
Feet to sea level:	Not Reported	Note:	Not Reported
Level reading date:	1943-05-26	Feet below surface:	62.07
Feet to sea level:	Not Reported	Note:	Not Reported
Level reading date:	1943-05-25	Feet below surface:	62.04
Feet to sea level:	Not Reported	Note:	Not Reported
Level reading date:	1943-05-24	Feet below surface:	62.10
Feet to sea level:	Not Reported	Note:	Not Reported
Level reading date:	1943-05-22	Feet below surface:	62.12
Feet to sea level:	Not Reported	Note:	Not Reported
Level reading date:	1943-05-21	Feet below surface:	62.13
Feet to sea level:	Not Reported	Note:	Not Reported
Level reading date:	1943-05-20	Feet below surface:	62.06
Feet to sea level:	Not Reported	Note:	Not Reported
Level reading date:	1943-05-19	Feet below surface:	62.17
Feet to sea level:	Not Reported	Note:	Not Reported
Level reading date:	1943-05-18	Feet below surface:	62.18
Feet to sea level:	Not Reported	Note:	Not Reported
Level reading date:	1943-05-17	Feet below surface:	62.20
Feet to sea level:	Not Reported	Note:	Not Reported
Level reading date:	1943-05-15	Feet below surface:	62.52
Feet to sea level:	Not Reported	Note:	Not Reported
Level reading date:	1943-05-14	Feet below surface:	62.57
Feet to sea level:	Not Reported	Note:	Not Reported
Level reading date:	1943-05-13	Feet below surface:	62.70
Feet to sea level:	Not Reported	Note:	Not Reported
Level reading date:	1943-05-12	Feet below surface:	62.78
Feet to sea level:	Not Reported	Note:	Not Reported
Level reading date:	1943-05-11	Feet below surface:	62.80
Feet to sea level:	Not Reported	Note:	Not Reported

Level reading date:	1943-05-10	Feet below surface:	62.96
Feet to sea level:	Not Reported	Note:	Not Reported
Level reading date:	1943-05-08	Feet below surface:	63.19
Feet to sea level:	Not Reported	Note:	Not Reported
Level reading date:	1943-05-07	Feet below surface:	63.26
Feet to sea level:	Not Reported	Note:	Not Reported
Level reading date:	1943-05-06	Feet below surface:	63.38
Feet to sea level:	Not Reported	Note:	Not Reported
Level reading date:	1943-05-05	Feet below surface:	63.59
Feet to sea level:	Not Reported	Note:	Not Reported
Level reading date:	1943-05-04	Feet below surface:	63.80
Feet to sea level:	Not Reported	Note:	Not Reported
Level reading date:	1943-05-03	Feet below surface:	64.00
Feet to sea level:	Not Reported	Note:	Not Reported
Level reading date:	1943-05-01	Feet below surface:	64.31
Feet to sea level:	Not Reported	Note:	Not Reported
Level reading date:	1943-04-30	Feet below surface:	64.36
Feet to sea level:	Not Reported	Note:	Not Reported
Level reading date:	1943-04-29	Feet below surface:	64.40
Feet to sea level:	Not Reported	Note:	Not Reported
Level reading date:	1943-04-28	Feet below surface:	64.51
Feet to sea level:	Not Reported	Note:	Not Reported
Level reading date:	1943-04-27	Feet below surface:	64.53
Feet to sea level:	Not Reported	Note:	Not Reported
Level reading date:	1943-04-26	Feet below surface:	64.57
Feet to sea level:	Not Reported	Note:	Not Reported
Level reading date:	1943-04-24	Feet below surface:	64.56
Feet to sea level:	Not Reported	Note:	Not Reported
Level reading date:	1943-04-22	Feet below surface:	64.46
Feet to sea level:	Not Reported	Note:	Not Reported
Level reading date:	1943-04-21	Feet below surface:	64.35
Feet to sea level:	Not Reported	Note:	Not Reported
Level reading date:	1943-04-20	Feet below surface:	64.25
Feet to sea level:	Not Reported	Note:	Not Reported
Level reading date:	1943-04-19	Feet below surface:	64.18
Feet to sea level:	Not Reported	Note:	Not Reported
Level reading date:	1943-04-17	Feet below surface:	64.11
Feet to sea level:	Not Reported	Note:	Not Reported
Level reading date:	1943-04-16	Feet below surface:	64.08
Feet to sea level:	Not Reported	Note:	Not Reported
Level reading date:	1943-04-15	Feet below surface:	64.00
Feet to sea level:	Not Reported	Note:	Not Reported

Level reading date:	1943-04-14	Feet below surface:	64.04
Feet to sea level:	Not Reported	Note:	Not Reported
Level reading date:	1943-04-13	Feet below surface:	63.87
Feet to sea level:	Not Reported	Note:	Not Reported
Level reading date:	1943-04-12	Feet below surface:	63.92
Feet to sea level:	Not Reported	Note:	Not Reported
Level reading date:	1943-04-10	Feet below surface:	63.92
Feet to sea level:	Not Reported	Note:	Not Reported
Level reading date:	1943-04-09	Feet below surface:	63.94
Feet to sea level:	Not Reported	Note:	Not Reported
Level reading date:	1943-04-08	Feet below surface:	64.05
Feet to sea level:	Not Reported	Note:	Not Reported
Level reading date:	1943-04-07	Feet below surface:	64.17
Feet to sea level:	Not Reported	Note:	Not Reported
Level reading date:	1943-04-06	Feet below surface:	64.30
Feet to sea level:	Not Reported	Note:	Not Reported
Level reading date:	1943-04-05	Feet below surface:	64.50
Feet to sea level:	Not Reported	Note:	Not Reported
Level reading date:	1943-04-03	Feet below surface:	65.05
Feet to sea level:	Not Reported	Note:	Not Reported
Level reading date:	1943-04-02	Feet below surface:	65.44
Feet to sea level:	Not Reported	Note:	Not Reported
Level reading date:	1943-04-01	Feet below surface:	65.76
Feet to sea level:	Not Reported	Note:	Not Reported
Level reading date:	1943-03-31	Feet below surface:	66.22
Feet to sea level:	Not Reported	Note:	Not Reported
Level reading date:	1943-03-30	Feet below surface:	66.65
Feet to sea level:	Not Reported	Note:	Not Reported
Level reading date:	1943-03-29	Feet below surface:	67.05
Feet to sea level:	Not Reported	Note:	Not Reported
Level reading date:	1943-03-27	Feet below surface:	67.87
Feet to sea level:	Not Reported	Note:	Not Reported
Level reading date:	1943-03-26	Feet below surface:	68.31
Feet to sea level:	Not Reported	Note:	Not Reported
Level reading date:	1943-03-25	Feet below surface:	68.74
Feet to sea level:	Not Reported	Note:	Not Reported
Level reading date:	1943-03-24	Feet below surface:	69.23
Feet to sea level:	Not Reported	Note:	Not Reported
Level reading date:	1943-03-23	Feet below surface:	69.78
Feet to sea level:	Not Reported	Note:	Not Reported
Level reading date:	1943-03-22	Feet below surface:	70.18
Feet to sea level:	Not Reported	Note:	Not Reported

Level reading date:	1943-03-20	Feet below surface:	71.32
Feet to sea level:	Not Reported	Note:	Not Reported
Level reading date:	1943-03-19	Feet below surface:	71.85
Feet to sea level:	Not Reported	Note:	Not Reported
Level reading date:	1943-03-18	Feet below surface:	72.34
Feet to sea level:	Not Reported	Note:	Not Reported
Level reading date:	1943-03-17	Feet below surface:	72.90
Feet to sea level:	Not Reported	Note:	Not Reported
Level reading date:	1943-03-16	Feet below surface:	73.57
Feet to sea level:	Not Reported	Note:	Not Reported
Level reading date:	1943-03-15	Feet below surface:	74.14
Feet to sea level:	Not Reported	Note:	Not Reported
Level reading date:	1943-03-13	Feet below surface:	75.30
Feet to sea level:	Not Reported	Note:	Not Reported
Level reading date:	1943-03-11	Feet below surface:	76.43
Feet to sea level:	Not Reported	Note:	Not Reported
Level reading date:	1943-03-10	Feet below surface:	77.00
Feet to sea level:	Not Reported	Note:	Not Reported
Level reading date:	1943-03-09	Feet below surface:	77.63
Feet to sea level:	Not Reported	Note:	Not Reported
Level reading date:	1943-03-08	Feet below surface:	78.02
Feet to sea level:	Not Reported	Note:	Not Reported
Level reading date:	1943-03-06	Feet below surface:	79.05
Feet to sea level:	Not Reported	Note:	Not Reported
Level reading date:	1943-03-05	Feet below surface:	79.69
Feet to sea level:	Not Reported	Note:	Not Reported
Level reading date:	1943-03-04	Feet below surface:	80.03
Feet to sea level:	Not Reported	Note:	Not Reported
Level reading date:	1943-03-03	Feet below surface:	80.47
Feet to sea level:	Not Reported	Note:	Not Reported
Level reading date:	1943-03-02	Feet below surface:	80.89
Feet to sea level:	Not Reported	Note:	Not Reported
Level reading date:	1943-02-27	Feet below surface:	81.80
Feet to sea level:	Not Reported	Note:	Not Reported
Level reading date:	1943-02-25	Feet below surface:	82.49
Feet to sea level:	Not Reported	Note:	Not Reported
Level reading date:	1943-02-24	Feet below surface:	82.68
Feet to sea level:	Not Reported	Note:	Not Reported
Level reading date:	1943-02-23	Feet below surface:	82.92
Feet to sea level:	Not Reported	Note:	Not Reported
Level reading date:	1943-02-22	Feet below surface:	82.97
Feet to sea level:	Not Reported	Note:	Not Reported

Level reading date:	1943-02-20	Feet below surface:	83.38
Feet to sea level:	Not Reported	Note:	Not Reported
Level reading date:	1943-02-19	Feet below surface:	83.50
Feet to sea level:	Not Reported	Note:	Not Reported
Level reading date:	1943-02-17	Feet below surface:	83.80
Feet to sea level:	Not Reported	Note:	Not Reported
Level reading date:	1943-02-16	Feet below surface:	83.94
Feet to sea level:	Not Reported	Note:	Not Reported
Level reading date:	1943-02-15	Feet below surface:	84.10
Feet to sea level:	Not Reported	Note:	Not Reported
Level reading date:	1943-02-13	Feet below surface:	84.59
Feet to sea level:	Not Reported	Note:	Not Reported
Level reading date:	1943-02-12	Feet below surface:	84.80
Feet to sea level:	Not Reported	Note:	Not Reported
Level reading date:	1943-02-11	Feet below surface:	85.11
Feet to sea level:	Not Reported	Note:	Not Reported
Level reading date:	1943-02-10	Feet below surface:	85.47
Feet to sea level:	Not Reported	Note:	Not Reported
Level reading date:	1943-02-09	Feet below surface:	85.80
Feet to sea level:	Not Reported	Note:	Not Reported
Level reading date:	1943-02-08	Feet below surface:	86.14
Feet to sea level:	Not Reported	Note:	Not Reported
Level reading date:	1943-02-06	Feet below surface:	86.97
Feet to sea level:	Not Reported	Note:	Not Reported
Level reading date:	1943-02-04	Feet below surface:	87.84
Feet to sea level:	Not Reported	Note:	Not Reported
Level reading date:	1943-02-03	Feet below surface:	88.26
Feet to sea level:	Not Reported	Note:	Not Reported
Level reading date:	1943-02-02	Feet below surface:	88.78
Feet to sea level:	Not Reported	Note:	Not Reported
Level reading date:	1943-02-01	Feet below surface:	89.21
Feet to sea level:	Not Reported	Note:	Not Reported
Level reading date:	1943-01-31	Feet below surface:	89.66
Feet to sea level:	Not Reported	Note:	Not Reported
Level reading date:	1943-01-30	Feet below surface:	90.17
Feet to sea level:	Not Reported	Note:	Not Reported
Level reading date:	1943-01-28	Feet below surface:	91.17
Feet to sea level:	Not Reported	Note:	Not Reported
Level reading date:	1943-01-27	Feet below surface:	91.53
Feet to sea level:	Not Reported	Note:	Not Reported
Level reading date:	1943-01-26	Feet below surface:	91.75
Feet to sea level:	Not Reported	Note:	Not Reported

Level reading date:	1943-01-25	Feet below surface:	92.13
Feet to sea level:	Not Reported	Note:	Not Reported
Level reading date:	1943-01-24	Feet below surface:	92.33
Feet to sea level:	Not Reported	Note:	Not Reported
Level reading date:	1943-01-21	Feet below surface:	92.36
Feet to sea level:	Not Reported	Note:	Not Reported
Level reading date:	1943-01-20	Feet below surface:	92.40
Feet to sea level:	Not Reported	Note:	Not Reported
Level reading date:	1943-01-19	Feet below surface:	92.37
Feet to sea level:	Not Reported	Note:	Not Reported
Level reading date:	1943-01-18	Feet below surface:	92.31
Feet to sea level:	Not Reported	Note:	Not Reported
Level reading date:	1943-01-16	Feet below surface:	92.21
Feet to sea level:	Not Reported	Note:	Not Reported
Level reading date:	1943-01-14	Feet below surface:	92.06
Feet to sea level:	Not Reported	Note:	Not Reported
Level reading date:	1943-01-13	Feet below surface:	92.10
Feet to sea level:	Not Reported	Note:	Not Reported
Level reading date:	1943-01-12	Feet below surface:	92.07
Feet to sea level:	Not Reported	Note:	Not Reported
Level reading date:	1943-01-11	Feet below surface:	92.05
Feet to sea level:	Not Reported	Note:	Not Reported
Level reading date:	1943-01-09	Feet below surface:	91.99
Feet to sea level:	Not Reported	Note:	Not Reported
Level reading date:	1943-01-06	Feet below surface:	91.95
Feet to sea level:	Not Reported	Note:	Not Reported
Level reading date:	1943-01-02	Feet below surface:	91.89
Feet to sea level:	Not Reported	Note:	Not Reported
Level reading date:	1943-01-01	Feet below surface:	91.88
Feet to sea level:	Not Reported	Note:	Not Reported
Level reading date:	1942-12-31	Feet below surface:	91.88
Feet to sea level:	Not Reported	Note:	Not Reported
Level reading date:	1942-12-30	Feet below surface:	91.86
Feet to sea level:	Not Reported	Note:	Not Reported
Level reading date:	1942-12-29	Feet below surface:	91.83
Feet to sea level:	Not Reported	Note:	Not Reported
Level reading date:	1942-12-28	Feet below surface:	91.82
Feet to sea level:	Not Reported	Note:	Not Reported
Level reading date:	1942-12-25	Feet below surface:	91.75
Feet to sea level:	Not Reported	Note:	Not Reported
Level reading date:	1942-12-24	Feet below surface:	91.76
Feet to sea level:	Not Reported	Note:	Not Reported

Level reading date:	1942-12-23	Feet below surface:	91.75
Feet to sea level:	Not Reported	Note:	Not Reported
Level reading date:	1942-12-22	Feet below surface:	91.72
Feet to sea level:	Not Reported	Note:	Not Reported
Level reading date:	1942-12-21	Feet below surface:	91.70
Feet to sea level:	Not Reported	Note:	Not Reported
Level reading date:	1942-12-18	Feet below surface:	91.59
Feet to sea level:	Not Reported	Note:	Not Reported
Level reading date:	1942-12-17	Feet below surface:	91.50
Feet to sea level:	Not Reported	Note:	Not Reported
Level reading date:	1942-12-16	Feet below surface:	91.49
Feet to sea level:	Not Reported	Note:	Not Reported
Level reading date:	1942-12-15	Feet below surface:	91.49
Feet to sea level:	Not Reported	Note:	Not Reported
Level reading date:	1942-12-14	Feet below surface:	91.49
Feet to sea level:	Not Reported	Note:	Not Reported
Level reading date:	1942-12-11	Feet below surface:	91.35
Feet to sea level:	Not Reported	Note:	Not Reported
Level reading date:	1942-12-10	Feet below surface:	91.33
Feet to sea level:	Not Reported	Note:	Not Reported
Level reading date:	1942-12-09	Feet below surface:	91.26
Feet to sea level:	Not Reported	Note:	Not Reported
Level reading date:	1942-12-08	Feet below surface:	91.28
Feet to sea level:	Not Reported	Note:	Not Reported
Level reading date:	1942-12-07	Feet below surface:	91.21
Feet to sea level:	Not Reported	Note:	Not Reported
Level reading date:	1942-12-04	Feet below surface:	91.10
Feet to sea level:	Not Reported	Note:	Not Reported
Level reading date:	1942-12-03	Feet below surface:	91.03
Feet to sea level:	Not Reported	Note:	Not Reported
Level reading date:	1942-12-02	Feet below surface:	90.99
Feet to sea level:	Not Reported	Note:	Not Reported
Level reading date:	1942-12-01	Feet below surface:	90.97
Feet to sea level:	Not Reported	Note:	Not Reported
Level reading date:	1942-11-30	Feet below surface:	90.89
Feet to sea level:	Not Reported	Note:	Not Reported
Level reading date:	1942-11-27	Feet below surface:	90.83
Feet to sea level:	Not Reported	Note:	Not Reported
Level reading date:	1942-11-26	Feet below surface:	90.81
Feet to sea level:	Not Reported	Note:	Not Reported
Level reading date:	1942-11-25	Feet below surface:	90.78
Feet to sea level:	Not Reported	Note:	Not Reported

Level reading date:	1942-11-24	Feet below surface:	90.75
Feet to sea level:	Not Reported	Note:	Not Reported
Level reading date:	1942-11-23	Feet below surface:	90.69
Feet to sea level:	Not Reported	Note:	Not Reported
Level reading date:	1942-11-20	Feet below surface:	90.73
Feet to sea level:	Not Reported	Note:	Not Reported
Level reading date:	1942-11-19	Feet below surface:	90.63
Feet to sea level:	Not Reported	Note:	Not Reported
Level reading date:	1942-11-18	Feet below surface:	90.58
Feet to sea level:	Not Reported	Note:	Not Reported
Level reading date:	1942-11-17	Feet below surface:	90.57
Feet to sea level:	Not Reported	Note:	Not Reported
Level reading date:	1942-11-16	Feet below surface:	90.52
Feet to sea level:	Not Reported	Note:	Not Reported
Level reading date:	1942-11-13	Feet below surface:	90.39
Feet to sea level:	Not Reported	Note:	Not Reported
Level reading date:	1942-11-12	Feet below surface:	90.34
Feet to sea level:	Not Reported	Note:	Not Reported
Level reading date:	1942-11-11	Feet below surface:	90.37
Feet to sea level:	Not Reported	Note:	Not Reported
Level reading date:	1942-11-10	Feet below surface:	90.02
Feet to sea level:	Not Reported	Note:	Not Reported
Level reading date:	1942-11-09	Feet below surface:	90.23
Feet to sea level:	Not Reported	Note:	Not Reported
Level reading date:	1942-11-06	Feet below surface:	90.20
Feet to sea level:	Not Reported	Note:	Not Reported
Level reading date:	1942-11-05	Feet below surface:	90.16
Feet to sea level:	Not Reported	Note:	Not Reported
Level reading date:	1942-11-04	Feet below surface:	90.09
Feet to sea level:	Not Reported	Note:	Not Reported
Level reading date:	1942-11-03	Feet below surface:	90.11
Feet to sea level:	Not Reported	Note:	Not Reported
Level reading date:	1942-11-02	Feet below surface:	90.06
Feet to sea level:	Not Reported	Note:	Not Reported
Level reading date:	1942-10-30	Feet below surface:	90.10
Feet to sea level:	Not Reported	Note:	Not Reported
Level reading date:	1942-10-29	Feet below surface:	90.03
Feet to sea level:	Not Reported	Note:	Not Reported
Level reading date:	1942-10-28	Feet below surface:	89.94
Feet to sea level:	Not Reported	Note:	Not Reported
Level reading date:	1942-10-27	Feet below surface:	89.96
Feet to sea level:	Not Reported	Note:	Not Reported

Level reading date:	1942-10-26	Feet below surface:	89.94
Feet to sea level:	Not Reported	Note:	Not Reported
Level reading date:	1942-10-23	Feet below surface:	89.79
Feet to sea level:	Not Reported	Note:	Not Reported
Level reading date:	1942-10-22	Feet below surface:	89.63
Feet to sea level:	Not Reported	Note:	Not Reported
Level reading date:	1942-10-21	Feet below surface:	89.59
Feet to sea level:	Not Reported	Note:	Not Reported
Level reading date:	1942-10-20	Feet below surface:	89.44
Feet to sea level:	Not Reported	Note:	Not Reported
Level reading date:	1942-10-19	Feet below surface:	89.40
Feet to sea level:	Not Reported	Note:	Not Reported
Level reading date:	1942-10-16	Feet below surface:	89.10
Feet to sea level:	Not Reported	Note:	Not Reported
Level reading date:	1942-10-15	Feet below surface:	89.00
Feet to sea level:	Not Reported	Note:	Not Reported
Level reading date:	1942-10-14	Feet below surface:	88.96
Feet to sea level:	Not Reported	Note:	Not Reported
Level reading date:	1942-10-13	Feet below surface:	88.94
Feet to sea level:	Not Reported	Note:	Not Reported
Level reading date:	1942-10-12	Feet below surface:	88.83
Feet to sea level:	Not Reported	Note:	Not Reported
Level reading date:	1942-10-09	Feet below surface:	88.69
Feet to sea level:	Not Reported	Note:	Not Reported
Level reading date:	1942-10-08	Feet below surface:	88.64
Feet to sea level:	Not Reported	Note:	Not Reported
Level reading date:	1942-10-07	Feet below surface:	88.54
Feet to sea level:	Not Reported	Note:	Not Reported
Level reading date:	1942-10-06	Feet below surface:	88.43
Feet to sea level:	Not Reported	Note:	Not Reported
Level reading date:	1942-10-05	Feet below surface:	88.38
Feet to sea level:	Not Reported	Note:	Not Reported
Level reading date:	1942-10-02	Feet below surface:	88.24
Feet to sea level:	Not Reported	Note:	Not Reported
Level reading date:	1942-10-01	Feet below surface:	88.08
Feet to sea level:	Not Reported	Note:	Not Reported
Level reading date:	1942-09-30	Feet below surface:	88.09
Feet to sea level:	Not Reported	Note:	Not Reported
Level reading date:	1942-09-29	Feet below surface:	87.95
Feet to sea level:	Not Reported	Note:	Not Reported
Level reading date:	1942-09-28	Feet below surface:	87.82
Feet to sea level:	Not Reported	Note:	Not Reported

Level reading date:	1942-09-25	Feet below surface:	87.59
Feet to sea level:	Not Reported	Note:	Not Reported
Level reading date:	1942-09-24	Feet below surface:	87.52
Feet to sea level:	Not Reported	Note:	Not Reported
Level reading date:	1942-09-23	Feet below surface:	87.41
Feet to sea level:	Not Reported	Note:	Not Reported
Level reading date:	1942-09-22	Feet below surface:	87.36
Feet to sea level:	Not Reported	Note:	Not Reported
Level reading date:	1942-09-21	Feet below surface:	87.31
Feet to sea level:	Not Reported	Note:	Not Reported
Level reading date:	1942-09-18	Feet below surface:	87.14
Feet to sea level:	Not Reported	Note:	Not Reported
Level reading date:	1942-09-17	Feet below surface:	87.07
Feet to sea level:	Not Reported	Note:	Not Reported
Level reading date:	1942-09-16	Feet below surface:	87.02
Feet to sea level:	Not Reported	Note:	Not Reported
Level reading date:	1942-09-15	Feet below surface:	86.92
Feet to sea level:	Not Reported	Note:	Not Reported
Level reading date:	1942-09-14	Feet below surface:	86.89
Feet to sea level:	Not Reported	Note:	Not Reported
Level reading date:	1942-09-11	Feet below surface:	86.75
Feet to sea level:	Not Reported	Note:	Not Reported
Level reading date:	1942-09-10	Feet below surface:	86.61
Feet to sea level:	Not Reported	Note:	Not Reported
Level reading date:	1942-09-09	Feet below surface:	86.60
Feet to sea level:	Not Reported	Note:	Not Reported
Level reading date:	1942-09-08	Feet below surface:	86.50
Feet to sea level:	Not Reported	Note:	Not Reported
Level reading date:	1942-09-04	Feet below surface:	86.30
Feet to sea level:	Not Reported	Note:	Not Reported
Level reading date:	1942-09-03	Feet below surface:	86.19
Feet to sea level:	Not Reported	Note:	Not Reported
Level reading date:	1942-09-02	Feet below surface:	86.16
Feet to sea level:	Not Reported	Note:	Not Reported
Level reading date:	1942-09-01	Feet below surface:	86.09
Feet to sea level:	Not Reported	Note:	Not Reported
Level reading date:	1942-08-31	Feet below surface:	86.01
Feet to sea level:	Not Reported	Note:	Not Reported
Level reading date:	1942-08-28	Feet below surface:	85.83
Feet to sea level:	Not Reported	Note:	Not Reported
Level reading date:	1942-08-27	Feet below surface:	85.75
Feet to sea level:	Not Reported	Note:	Not Reported

Level reading date:	1942-08-26	Feet below surface:	85.65
Feet to sea level:	Not Reported	Note:	Not Reported
Level reading date:	1942-08-25	Feet below surface:	85.52
Feet to sea level:	Not Reported	Note:	Not Reported
Level reading date:	1942-08-24	Feet below surface:	85.46
Feet to sea level:	Not Reported	Note:	Not Reported
Level reading date:	1942-08-21	Feet below surface:	85.18
Feet to sea level:	Not Reported	Note:	Not Reported
Level reading date:	1942-08-20	Feet below surface:	85.07
Feet to sea level:	Not Reported	Note:	Not Reported
Level reading date:	1942-08-19	Feet below surface:	85.03
Feet to sea level:	Not Reported	Note:	Not Reported
Level reading date:	1942-08-18	Feet below surface:	84.92
Feet to sea level:	Not Reported	Note:	Not Reported
Level reading date:	1942-08-17	Feet below surface:	84.32
Feet to sea level:	Not Reported	Note:	Not Reported
Level reading date:	1942-08-14	Feet below surface:	84.54
Feet to sea level:	Not Reported	Note:	Not Reported
Level reading date:	1942-08-13	Feet below surface:	84.45
Feet to sea level:	Not Reported	Note:	Not Reported
Level reading date:	1942-08-12	Feet below surface:	84.37
Feet to sea level:	Not Reported	Note:	Not Reported
Level reading date:	1942-08-11	Feet below surface:	84.33
Feet to sea level:	Not Reported	Note:	Not Reported
Level reading date:	1942-08-10	Feet below surface:	84.29
Feet to sea level:	Not Reported	Note:	Not Reported
Level reading date:	1942-08-07	Feet below surface:	83.90
Feet to sea level:	Not Reported	Note:	Not Reported
Level reading date:	1942-08-06	Feet below surface:	83.84
Feet to sea level:	Not Reported	Note:	Not Reported
Level reading date:	1942-08-05	Feet below surface:	83.71
Feet to sea level:	Not Reported	Note:	Not Reported
Level reading date:	1942-08-04	Feet below surface:	83.54
Feet to sea level:	Not Reported	Note:	Not Reported
Level reading date:	1942-08-03	Feet below surface:	83.47
Feet to sea level:	Not Reported	Note:	Not Reported
Level reading date:	1942-07-31	Feet below surface:	83.22
Feet to sea level:	Not Reported	Note:	Not Reported
Level reading date:	1942-07-30	Feet below surface:	83.08
Feet to sea level:	Not Reported	Note:	Not Reported
Level reading date:	1942-07-29	Feet below surface:	83.06
Feet to sea level:	Not Reported	Note:	Not Reported

Level reading date:	1942-07-28	Feet below surface:	83.02
Feet to sea level:	Not Reported	Note:	Not Reported
Level reading date:	1942-07-27	Feet below surface:	82.91
Feet to sea level:	Not Reported	Note:	Not Reported
Level reading date:	1942-07-24	Feet below surface:	82.53
Feet to sea level:	Not Reported	Note:	Not Reported
Level reading date:	1942-07-23	Feet below surface:	82.41
Feet to sea level:	Not Reported	Note:	Not Reported
Level reading date:	1942-07-22	Feet below surface:	82.31
Feet to sea level:	Not Reported	Note:	Not Reported
Level reading date:	1942-07-21	Feet below surface:	82.22
Feet to sea level:	Not Reported	Note:	Not Reported
Level reading date:	1942-07-20	Feet below surface:	82.10
Feet to sea level:	Not Reported	Note:	Not Reported
Level reading date:	1942-07-17	Feet below surface:	81.85
Feet to sea level:	Not Reported	Note:	Not Reported
Level reading date:	1942-07-16	Feet below surface:	81.74
Feet to sea level:	Not Reported	Note:	Not Reported
Level reading date:	1942-07-15	Feet below surface:	81.59
Feet to sea level:	Not Reported	Note:	Not Reported
Level reading date:	1942-07-14	Feet below surface:	81.48
Feet to sea level:	Not Reported	Note:	Not Reported
Level reading date:	1942-07-13	Feet below surface:	81.34
Feet to sea level:	Not Reported	Note:	Not Reported
Level reading date:	1942-07-10	Feet below surface:	81.14
Feet to sea level:	Not Reported	Note:	Not Reported
Level reading date:	1942-07-09	Feet below surface:	80.93
Feet to sea level:	Not Reported	Note:	Not Reported
Level reading date:	1942-07-08	Feet below surface:	80.89
Feet to sea level:	Not Reported	Note:	Not Reported
Level reading date:	1942-07-07	Feet below surface:	80.70
Feet to sea level:	Not Reported	Note:	Not Reported
Level reading date:	1942-07-06	Feet below surface:	80.59
Feet to sea level:	Not Reported	Note:	Not Reported
Level reading date:	1942-07-03	Feet below surface:	80.36
Feet to sea level:	Not Reported	Note:	Not Reported
Level reading date:	1942-07-02	Feet below surface:	80.31
Feet to sea level:	Not Reported	Note:	Not Reported
Level reading date:	1942-07-01	Feet below surface:	80.23
Feet to sea level:	Not Reported	Note:	Not Reported
Level reading date:	1942-06-30	Feet below surface:	80.05
Feet to sea level:	Not Reported	Note:	Not Reported

Level reading date:	1942-06-29	Feet below surface:	79.97
Feet to sea level:	Not Reported	Note:	Not Reported
Level reading date:	1942-06-26	Feet below surface:	79.68
Feet to sea level:	Not Reported	Note:	Not Reported
Level reading date:	1942-06-25	Feet below surface:	79.58
Feet to sea level:	Not Reported	Note:	Not Reported
Level reading date:	1942-06-24	Feet below surface:	79.45
Feet to sea level:	Not Reported	Note:	Not Reported
Level reading date:	1942-06-23	Feet below surface:	79.34
Feet to sea level:	Not Reported	Note:	Not Reported
Level reading date:	1942-06-22	Feet below surface:	79.30
Feet to sea level:	Not Reported	Note:	Not Reported
Level reading date:	1942-06-19	Feet below surface:	78.94
Feet to sea level:	Not Reported	Note:	Not Reported
Level reading date:	1942-06-18	Feet below surface:	78.93
Feet to sea level:	Not Reported	Note:	Not Reported
Level reading date:	1942-06-17	Feet below surface:	78.90
Feet to sea level:	Not Reported	Note:	Not Reported
Level reading date:	1942-06-16	Feet below surface:	78.82
Feet to sea level:	Not Reported	Note:	Not Reported
Level reading date:	1942-06-15	Feet below surface:	78.76
Feet to sea level:	Not Reported	Note:	Not Reported
Level reading date:	1942-06-12	Feet below surface:	78.40
Feet to sea level:	Not Reported	Note:	Not Reported
Level reading date:	1942-06-10	Feet below surface:	78.21
Feet to sea level:	Not Reported	Note:	Not Reported
Level reading date:	1942-06-09	Feet below surface:	78.10
Feet to sea level:	Not Reported	Note:	Not Reported
Level reading date:	1942-06-08	Feet below surface:	78.02
Feet to sea level:	Not Reported	Note:	Not Reported
Level reading date:	1942-06-05	Feet below surface:	77.82
Feet to sea level:	Not Reported	Note:	Not Reported
Level reading date:	1942-06-04	Feet below surface:	77.75
Feet to sea level:	Not Reported	Note:	Not Reported
Level reading date:	1942-06-03	Feet below surface:	77.68
Feet to sea level:	Not Reported	Note:	Not Reported
Level reading date:	1942-06-02	Feet below surface:	77.62
Feet to sea level:	Not Reported	Note:	Not Reported
Level reading date:	1942-06-01	Feet below surface:	77.62
Feet to sea level:	Not Reported	Note:	Not Reported
Level reading date:	1942-05-29	Feet below surface:	77.42
Feet to sea level:	Not Reported	Note:	Not Reported

Level reading date:	1942-05-28	Feet below surface:	77.32
Feet to sea level:	Not Reported	Note:	Not Reported
Level reading date:	1942-05-27	Feet below surface:	77.29
Feet to sea level:	Not Reported	Note:	Not Reported
Level reading date:	1942-05-26	Feet below surface:	77.14
Feet to sea level:	Not Reported	Note:	Not Reported
Level reading date:	1942-05-25	Feet below surface:	77.09
Feet to sea level:	Not Reported	Note:	Not Reported
Level reading date:	1942-05-22	Feet below surface:	76.90
Feet to sea level:	Not Reported	Note:	Not Reported
Level reading date:	1942-05-21	Feet below surface:	76.81
Feet to sea level:	Not Reported	Note:	Not Reported
Level reading date:	1942-05-20	Feet below surface:	76.69
Feet to sea level:	Not Reported	Note:	Not Reported
Level reading date:	1942-05-19	Feet below surface:	76.73
Feet to sea level:	Not Reported	Note:	Not Reported
Level reading date:	1942-05-18	Feet below surface:	76.70
Feet to sea level:	Not Reported	Note:	Not Reported
Level reading date:	1942-05-15	Feet below surface:	76.38
Feet to sea level:	Not Reported	Note:	Not Reported
Level reading date:	1942-05-14	Feet below surface:	76.42
Feet to sea level:	Not Reported	Note:	Not Reported
Level reading date:	1942-05-13	Feet below surface:	76.36
Feet to sea level:	Not Reported	Note:	Not Reported
Level reading date:	1942-05-12	Feet below surface:	76.24
Feet to sea level:	Not Reported	Note:	Not Reported
Level reading date:	1942-05-11	Feet below surface:	76.22
Feet to sea level:	Not Reported	Note:	Not Reported
Level reading date:	1942-05-08	Feet below surface:	76.10
Feet to sea level:	Not Reported	Note:	Not Reported
Level reading date:	1942-05-07	Feet below surface:	76.08
Feet to sea level:	Not Reported	Note:	Not Reported
Level reading date:	1942-05-06	Feet below surface:	76.08
Feet to sea level:	Not Reported	Note:	Not Reported
Level reading date:	1942-05-05	Feet below surface:	76.02
Feet to sea level:	Not Reported	Note:	Not Reported
Level reading date:	1942-05-04	Feet below surface:	75.93
Feet to sea level:	Not Reported	Note:	Not Reported
Level reading date:	1942-05-01	Feet below surface:	75.94
Feet to sea level:	Not Reported	Note:	Not Reported
Level reading date:	1942-04-30	Feet below surface:	75.92
Feet to sea level:	Not Reported	Note:	Not Reported

Level reading date:	1942-04-29	Feet below surface:	75.95
Feet to sea level:	Not Reported	Note:	Not Reported
Level reading date:	1942-04-28	Feet below surface:	75.92
Feet to sea level:	Not Reported	Note:	Not Reported
Level reading date:	1942-04-27	Feet below surface:	75.93
Feet to sea level:	Not Reported	Note:	Not Reported
Level reading date:	1942-04-24	Feet below surface:	75.99
Feet to sea level:	Not Reported	Note:	Not Reported
Level reading date:	1942-04-23	Feet below surface:	75.89
Feet to sea level:	Not Reported	Note:	Not Reported
Level reading date:	1942-04-22	Feet below surface:	75.88
Feet to sea level:	Not Reported	Note:	Not Reported
Level reading date:	1942-04-21	Feet below surface:	75.94
Feet to sea level:	Not Reported	Note:	Not Reported
Level reading date:	1942-04-20	Feet below surface:	75.93
Feet to sea level:	Not Reported	Note:	Not Reported
Level reading date:	1942-04-16	Feet below surface:	75.91
Feet to sea level:	Not Reported	Note:	Not Reported
Level reading date:	1942-04-15	Feet below surface:	75.86
Feet to sea level:	Not Reported	Note:	Not Reported
Level reading date:	1942-04-14	Feet below surface:	75.87
Feet to sea level:	Not Reported	Note:	Not Reported
Level reading date:	1942-04-13	Feet below surface:	75.88
Feet to sea level:	Not Reported	Note:	Not Reported
Level reading date:	1942-04-11	Feet below surface:	75.85
Feet to sea level:	Not Reported	Note:	Not Reported
Level reading date:	1942-04-10	Feet below surface:	75.77
Feet to sea level:	Not Reported	Note:	Not Reported
Level reading date:	1942-04-08	Feet below surface:	75.81
Feet to sea level:	Not Reported	Note:	Not Reported
Level reading date:	1942-04-07	Feet below surface:	75.82
Feet to sea level:	Not Reported	Note:	Not Reported
Level reading date:	1942-04-06	Feet below surface:	75.75
Feet to sea level:	Not Reported	Note:	Not Reported
Level reading date:	1942-04-03	Feet below surface:	75.75
Feet to sea level:	Not Reported	Note:	Not Reported
Level reading date:	1942-04-02	Feet below surface:	75.70
Feet to sea level:	Not Reported	Note:	Not Reported
Level reading date:	1942-04-01	Feet below surface:	75.69
Feet to sea level:	Not Reported	Note:	Not Reported
Level reading date:	1942-03-31	Feet below surface:	75.67
Feet to sea level:	Not Reported	Note:	Not Reported

Level reading date:	1942-03-30	Feet below surface:	75.63
Feet to sea level:	Not Reported	Note:	Not Reported
Level reading date:	1942-03-27	Feet below surface:	75.56
Feet to sea level:	Not Reported	Note:	Not Reported
Level reading date:	1942-03-26	Feet below surface:	75.54
Feet to sea level:	Not Reported	Note:	Not Reported
Level reading date:	1942-03-25	Feet below surface:	75.50
Feet to sea level:	Not Reported	Note:	Not Reported
Level reading date:	1942-03-24	Feet below surface:	75.39
Feet to sea level:	Not Reported	Note:	Not Reported
Level reading date:	1942-03-23	Feet below surface:	75.47
Feet to sea level:	Not Reported	Note:	Not Reported
Level reading date:	1942-03-20	Feet below surface:	75.46
Feet to sea level:	Not Reported	Note:	Not Reported
Level reading date:	1942-03-19	Feet below surface:	75.35
Feet to sea level:	Not Reported	Note:	Not Reported
Level reading date:	1942-03-18	Feet below surface:	75.31
Feet to sea level:	Not Reported	Note:	Not Reported
Level reading date:	1942-03-17	Feet below surface:	75.42
Feet to sea level:	Not Reported	Note:	Not Reported
Level reading date:	1942-03-16	Feet below surface:	75.43
Feet to sea level:	Not Reported	Note:	Not Reported
Level reading date:	1942-03-15	Feet below surface:	75.30
Feet to sea level:	Not Reported	Note:	Not Reported
Level reading date:	1942-03-12	Feet below surface:	75.28
Feet to sea level:	Not Reported	Note:	Not Reported
Level reading date:	1942-03-11	Feet below surface:	75.25
Feet to sea level:	Not Reported	Note:	Not Reported
Level reading date:	1942-03-10	Feet below surface:	75.29
Feet to sea level:	Not Reported	Note:	Not Reported
Level reading date:	1942-03-09	Feet below surface:	75.29
Feet to sea level:	Not Reported	Note:	Not Reported
Level reading date:	1942-03-06	Feet below surface:	75.15
Feet to sea level:	Not Reported	Note:	Not Reported
Level reading date:	1942-03-05	Feet below surface:	75.22
Feet to sea level:	Not Reported	Note:	Not Reported
Level reading date:	1942-03-04	Feet below surface:	75.24
Feet to sea level:	Not Reported	Note:	Not Reported
Level reading date:	1942-03-03	Feet below surface:	75.14
Feet to sea level:	Not Reported	Note:	Not Reported
Level reading date:	1942-03-02	Feet below surface:	75.15
Feet to sea level:	Not Reported	Note:	Not Reported

Level reading date:	1942-02-27	Feet below surface:	75.08
Feet to sea level:	Not Reported	Note:	Not Reported
Level reading date:	1942-02-26	Feet below surface:	75.09
Feet to sea level:	Not Reported	Note:	Not Reported
Level reading date:	1942-02-25	Feet below surface:	75.13
Feet to sea level:	Not Reported	Note:	Not Reported
Level reading date:	1942-02-24	Feet below surface:	75.04
Feet to sea level:	Not Reported	Note:	Not Reported
Level reading date:	1942-02-23	Feet below surface:	75.14
Feet to sea level:	Not Reported	Note:	Not Reported
Level reading date:	1942-02-20	Feet below surface:	75.09
Feet to sea level:	Not Reported	Note:	Not Reported
Level reading date:	1942-02-18	Feet below surface:	75.15
Feet to sea level:	Not Reported	Note:	Not Reported
Level reading date:	1942-02-17	Feet below surface:	75.07
Feet to sea level:	Not Reported	Note:	Not Reported
Level reading date:	1942-02-16	Feet below surface:	75.03
Feet to sea level:	Not Reported	Note:	Not Reported
Level reading date:	1942-02-13	Feet below surface:	74.89
Feet to sea level:	Not Reported	Note:	Not Reported
Level reading date:	1942-02-12	Feet below surface:	75.01
Feet to sea level:	Not Reported	Note:	Not Reported
Level reading date:	1942-02-11	Feet below surface:	74.99
Feet to sea level:	Not Reported	Note:	Not Reported
Level reading date:	1942-02-10	Feet below surface:	74.93
Feet to sea level:	Not Reported	Note:	Not Reported
Level reading date:	1942-02-09	Feet below surface:	74.92
Feet to sea level:	Not Reported	Note:	Not Reported
Level reading date:	1942-02-08	Feet below surface:	74.88
Feet to sea level:	Not Reported	Note:	Not Reported
Level reading date:	1942-02-06	Feet below surface:	74.90
Feet to sea level:	Not Reported	Note:	Not Reported
Level reading date:	1942-02-05	Feet below surface:	74.90
Feet to sea level:	Not Reported	Note:	Not Reported
Level reading date:	1942-02-04	Feet below surface:	79.93
Feet to sea level:	Not Reported	Note:	Not Reported
Level reading date:	1942-02-03	Feet below surface:	74.85
Feet to sea level:	Not Reported	Note:	Not Reported
Level reading date:	1942-02-02	Feet below surface:	74.88
Feet to sea level:	Not Reported		
Note:	A nearby site that taps the same aquifer was being pumped.		
Level reading date:	1942-01-30	Feet below surface:	74.85

Feet to sea level:	Not Reported	Note:	Not Reported
Level reading date:	1942-01-29	Feet below surface:	74.80
Feet to sea level:	Not Reported	Note:	Not Reported
Level reading date:	1942-01-28	Feet below surface:	74.79
Feet to sea level:	Not Reported	Note:	Not Reported
Level reading date:	1942-01-27	Feet below surface:	74.77
Feet to sea level:	Not Reported	Note:	Not Reported
Level reading date:	1942-01-26	Feet below surface:	74.78
Feet to sea level:	Not Reported	Note:	Not Reported
Level reading date:	1942-01-23	Feet below surface:	74.82
Feet to sea level:	Not Reported	Note:	Not Reported
Level reading date:	1942-01-22	Feet below surface:	74.78
Feet to sea level:	Not Reported	Note:	Not Reported
Level reading date:	1942-01-21	Feet below surface:	74.68
Feet to sea level:	Not Reported	Note:	Not Reported
Level reading date:	1942-01-20	Feet below surface:	74.73
Feet to sea level:	Not Reported	Note:	Not Reported
Level reading date:	1942-01-19	Feet below surface:	74.73
Feet to sea level:	Not Reported	Note:	Not Reported
Level reading date:	1942-01-16	Feet below surface:	74.65
Feet to sea level:	Not Reported	Note:	Not Reported
Level reading date:	1942-01-15	Feet below surface:	74.55
Feet to sea level:	Not Reported	Note:	Not Reported
Level reading date:	1942-01-14	Feet below surface:	74.52
Feet to sea level:	Not Reported	Note:	Not Reported
Level reading date:	1942-01-13	Feet below surface:	74.58
Feet to sea level:	Not Reported	Note:	Not Reported
Level reading date:	1942-01-12	Feet below surface:	74.56
Feet to sea level:	Not Reported	Note:	Not Reported
Level reading date:	1942-01-09	Feet below surface:	74.51
Feet to sea level:	Not Reported	Note:	Not Reported
Level reading date:	1942-01-08	Feet below surface:	74.44
Feet to sea level:	Not Reported	Note:	Not Reported
Level reading date:	1942-01-07	Feet below surface:	74.45
Feet to sea level:	Not Reported	Note:	Not Reported
Level reading date:	1942-01-06	Feet below surface:	74.40
Feet to sea level:	Not Reported	Note:	Not Reported
Level reading date:	1942-01-05	Feet below surface:	74.39
Feet to sea level:	Not Reported	Note:	Not Reported
Level reading date:	1942-01-04	Feet below surface:	91.94
Feet to sea level:	Not Reported	Note:	Not Reported

Level reading date:	1942-01-03	Feet below surface:	74.30
Feet to sea level:	Not Reported	Note:	Not Reported
Level reading date:	1942-01-02	Feet below surface:	74.27
Feet to sea level:	Not Reported	Note:	Not Reported
Level reading date:	1942-01-01	Feet below surface:	74.19
Feet to sea level:	Not Reported	Note:	Not Reported
Level reading date:	1941-12-31	Feet below surface:	74.16
Feet to sea level:	Not Reported	Note:	Not Reported
Level reading date:	1941-12-30	Feet below surface:	74.12
Feet to sea level:	Not Reported	Note:	Not Reported
Level reading date:	1941-12-29	Feet below surface:	74.20
Feet to sea level:	Not Reported	Note:	Not Reported
Level reading date:	1941-12-26	Feet below surface:	74.04
Feet to sea level:	Not Reported	Note:	Not Reported
Level reading date:	1941-12-25	Feet below surface:	73.99
Feet to sea level:	Not Reported	Note:	Not Reported
Level reading date:	1941-12-24	Feet below surface:	73.90
Feet to sea level:	Not Reported	Note:	Not Reported
Level reading date:	1941-12-23	Feet below surface:	73.88
Feet to sea level:	Not Reported	Note:	Not Reported
Level reading date:	1941-12-22	Feet below surface:	73.92
Feet to sea level:	Not Reported	Note:	Not Reported
Level reading date:	1941-12-19	Feet below surface:	73.73
Feet to sea level:	Not Reported	Note:	Not Reported
Level reading date:	1941-12-18	Feet below surface:	73.69
Feet to sea level:	Not Reported	Note:	Not Reported
Level reading date:	1941-12-17	Feet below surface:	73.68
Feet to sea level:	Not Reported	Note:	Not Reported
Level reading date:	1941-12-16	Feet below surface:	73.68
Feet to sea level:	Not Reported	Note:	Not Reported
Level reading date:	1941-12-15	Feet below surface:	73.65
Feet to sea level:	Not Reported	Note:	Not Reported
Level reading date:	1941-12-12	Feet below surface:	73.51
Feet to sea level:	Not Reported	Note:	Not Reported
Level reading date:	1941-12-11	Feet below surface:	73.39
Feet to sea level:	Not Reported	Note:	Not Reported
Level reading date:	1941-12-10	Feet below surface:	73.24
Feet to sea level:	Not Reported	Note:	Not Reported
Level reading date:	1941-12-09	Feet below surface:	73.22
Feet to sea level:	Not Reported	Note:	Not Reported
Level reading date:	1941-12-08	Feet below surface:	73.21
Feet to sea level:	Not Reported	Note:	Not Reported

Level reading date:	1941-12-05	Feet below surface:	73.10
Feet to sea level:	Not Reported	Note:	Not Reported
Level reading date:	1941-12-04	Feet below surface:	73.07
Feet to sea level:	Not Reported	Note:	Not Reported
Level reading date:	1941-12-03	Feet below surface:	72.93
Feet to sea level:	Not Reported	Note:	Not Reported
Level reading date:	1941-12-02	Feet below surface:	72.84
Feet to sea level:	Not Reported	Note:	Not Reported
Level reading date:	1941-12-01	Feet below surface:	72.82
Feet to sea level:	Not Reported	Note:	Not Reported
Level reading date:	1941-11-28	Feet below surface:	72.60
Feet to sea level:	Not Reported	Note:	Not Reported
Level reading date:	1941-11-27	Feet below surface:	72.53
Feet to sea level:	Not Reported	Note:	Not Reported
Level reading date:	1941-11-26	Feet below surface:	72.48
Feet to sea level:	Not Reported	Note:	Not Reported
Level reading date:	1941-11-25	Feet below surface:	72.50
Feet to sea level:	Not Reported	Note:	Not Reported
Level reading date:	1941-11-24	Feet below surface:	72.38
Feet to sea level:	Not Reported	Note:	Not Reported
Level reading date:	1941-11-21	Feet below surface:	72.04
Feet to sea level:	Not Reported	Note:	Not Reported
Level reading date:	1941-11-20	Feet below surface:	72.00
Feet to sea level:	Not Reported	Note:	Not Reported
Level reading date:	1941-11-19	Feet below surface:	71.99
Feet to sea level:	Not Reported	Note:	Not Reported
Level reading date:	1941-11-18	Feet below surface:	71.82
Feet to sea level:	Not Reported	Note:	Not Reported
Level reading date:	1941-11-17	Feet below surface:	71.73
Feet to sea level:	Not Reported	Note:	Not Reported
Level reading date:	1941-11-14	Feet below surface:	71.59
Feet to sea level:	Not Reported	Note:	Not Reported
Level reading date:	1941-11-13	Feet below surface:	71.56
Feet to sea level:	Not Reported	Note:	Not Reported
Level reading date:	1941-11-12	Feet below surface:	71.34
Feet to sea level:	Not Reported	Note:	Not Reported
Level reading date:	1941-11-11	Feet below surface:	71.32
Feet to sea level:	Not Reported	Note:	Not Reported
Level reading date:	1941-11-10	Feet below surface:	71.32
Feet to sea level:	Not Reported	Note:	Not Reported
Level reading date:	1941-11-07	Feet below surface:	71.14
Feet to sea level:	Not Reported	Note:	Not Reported

Level reading date:	1941-11-06	Feet below surface:	71.01
Feet to sea level:	Not Reported	Note:	Not Reported
Level reading date:	1941-11-05	Feet below surface:	70.96
Feet to sea level:	Not Reported	Note:	Not Reported
Level reading date:	1941-11-04	Feet below surface:	70.90
Feet to sea level:	Not Reported	Note:	Not Reported
Level reading date:	1941-10-31	Feet below surface:	70.74
Feet to sea level:	Not Reported	Note:	Not Reported
Level reading date:	1941-10-30	Feet below surface:	70.72
Feet to sea level:	Not Reported	Note:	Not Reported
Level reading date:	1941-10-29	Feet below surface:	70.58
Feet to sea level:	Not Reported	Note:	Not Reported
Level reading date:	1941-10-28	Feet below surface:	70.51
Feet to sea level:	Not Reported	Note:	Not Reported
Level reading date:	1941-10-27	Feet below surface:	70.47
Feet to sea level:	Not Reported	Note:	Not Reported
Level reading date:	1941-10-24	Feet below surface:	70.35
Feet to sea level:	Not Reported	Note:	Not Reported
Level reading date:	1941-10-23	Feet below surface:	70.24
Feet to sea level:	Not Reported	Note:	Not Reported
Level reading date:	1941-10-22	Feet below surface:	70.17
Feet to sea level:	Not Reported	Note:	Not Reported
Level reading date:	1941-10-21	Feet below surface:	70.15
Feet to sea level:	Not Reported	Note:	Not Reported
Level reading date:	1941-10-20	Feet below surface:	70.05
Feet to sea level:	Not Reported	Note:	Not Reported
Level reading date:	1941-10-17	Feet below surface:	69.76
Feet to sea level:	Not Reported	Note:	Not Reported
Level reading date:	1941-10-16	Feet below surface:	69.63
Feet to sea level:	Not Reported	Note:	Not Reported
Level reading date:	1941-10-15	Feet below surface:	69.59
Feet to sea level:	Not Reported	Note:	Not Reported
Level reading date:	1941-10-14	Feet below surface:	69.55
Feet to sea level:	Not Reported	Note:	Not Reported
Level reading date:	1941-10-13	Feet below surface:	69.46
Feet to sea level:	Not Reported	Note:	Not Reported
Level reading date:	1941-10-10	Feet below surface:	69.31
Feet to sea level:	Not Reported	Note:	Not Reported
Level reading date:	1941-10-09	Feet below surface:	69.18
Feet to sea level:	Not Reported	Note:	Not Reported
Level reading date:	1941-10-08	Feet below surface:	69.10
Feet to sea level:	Not Reported	Note:	Not Reported

Level reading date:	1941-10-07	Feet below surface:	69.08
Feet to sea level:	Not Reported	Note:	Not Reported
Level reading date:	1941-10-06	Feet below surface:	68.94
Feet to sea level:	Not Reported	Note:	Not Reported
Level reading date:	1941-10-03	Feet below surface:	68.66
Feet to sea level:	Not Reported	Note:	Not Reported
Level reading date:	1941-10-02	Feet below surface:	68.52
Feet to sea level:	Not Reported	Note:	Not Reported
Level reading date:	1941-10-01	Feet below surface:	68.44
Feet to sea level:	Not Reported	Note:	Not Reported
Level reading date:	1941-09-30	Feet below surface:	68.31
Feet to sea level:	Not Reported	Note:	Not Reported
Level reading date:	1941-09-29	Feet below surface:	68.27
Feet to sea level:	Not Reported	Note:	Not Reported
Level reading date:	1941-09-26	Feet below surface:	68.07
Feet to sea level:	Not Reported	Note:	Not Reported
Level reading date:	1941-09-25	Feet below surface:	68.01
Feet to sea level:	Not Reported	Note:	Not Reported
Level reading date:	1941-09-24	Feet below surface:	67.86
Feet to sea level:	Not Reported	Note:	Not Reported
Level reading date:	1941-09-23	Feet below surface:	67.87
Feet to sea level:	Not Reported	Note:	Not Reported
Level reading date:	1941-09-19	Feet below surface:	67.45
Feet to sea level:	Not Reported	Note:	Not Reported
Level reading date:	1941-09-18	Feet below surface:	67.43
Feet to sea level:	Not Reported	Note:	Not Reported
Level reading date:	1941-09-17	Feet below surface:	67.34
Feet to sea level:	Not Reported	Note:	Not Reported
Level reading date:	1941-09-16	Feet below surface:	67.31
Feet to sea level:	Not Reported	Note:	Not Reported
Level reading date:	1941-09-15	Feet below surface:	67.26
Feet to sea level:	Not Reported	Note:	Not Reported
Level reading date:	1941-09-12	Feet below surface:	67.12
Feet to sea level:	Not Reported	Note:	Not Reported
Level reading date:	1941-09-11	Feet below surface:	67.15
Feet to sea level:	Not Reported	Note:	Not Reported
Level reading date:	1941-09-10	Feet below surface:	67.16
Feet to sea level:	Not Reported	Note:	Not Reported
Level reading date:	1941-09-09	Feet below surface:	67.19
Feet to sea level:	Not Reported	Note:	Not Reported
Level reading date:	1941-09-08	Feet below surface:	67.13
Feet to sea level:	Not Reported	Note:	Not Reported

Level reading date:	1941-09-05	Feet below surface:	67.10
Feet to sea level:	Not Reported	Note:	Not Reported
Level reading date:	1941-09-04	Feet below surface:	67.04
Feet to sea level:	Not Reported	Note:	Not Reported
Level reading date:	1941-09-03	Feet below surface:	66.82
Feet to sea level:	Not Reported	Note:	Not Reported
Level reading date:	1941-09-02	Feet below surface:	66.80
Feet to sea level:	Not Reported	Note:	Not Reported
Level reading date:	1941-09-01	Feet below surface:	66.81
Feet to sea level:	Not Reported	Note:	Not Reported
Level reading date:	1941-08-29	Feet below surface:	66.85
Feet to sea level:	Not Reported	Note:	Not Reported
Level reading date:	1941-08-28	Feet below surface:	66.79
Feet to sea level:	Not Reported	Note:	Not Reported
Level reading date:	1941-08-27	Feet below surface:	66.72
Feet to sea level:	Not Reported	Note:	Not Reported
Level reading date:	1941-08-26	Feet below surface:	66.74
Feet to sea level:	Not Reported	Note:	Not Reported
Level reading date:	1941-08-25	Feet below surface:	66.71
Feet to sea level:	Not Reported	Note:	Not Reported
Level reading date:	1941-08-22	Feet below surface:	66.67
Feet to sea level:	Not Reported	Note:	Not Reported
Level reading date:	1941-08-21	Feet below surface:	66.59
Feet to sea level:	Not Reported	Note:	Not Reported
Level reading date:	1941-08-20	Feet below surface:	66.65
Feet to sea level:	Not Reported	Note:	Not Reported
Level reading date:	1941-08-19	Feet below surface:	66.62
Feet to sea level:	Not Reported	Note:	Not Reported
Level reading date:	1941-08-18	Feet below surface:	66.55
Feet to sea level:	Not Reported	Note:	Not Reported
Level reading date:	1941-08-15	Feet below surface:	66.49
Feet to sea level:	Not Reported	Note:	Not Reported
Level reading date:	1941-08-14	Feet below surface:	66.30
Feet to sea level:	Not Reported	Note:	Not Reported
Level reading date:	1941-08-13	Feet below surface:	66.35
Feet to sea level:	Not Reported	Note:	Not Reported
Level reading date:	1941-08-12	Feet below surface:	66.39
Feet to sea level:	Not Reported	Note:	Not Reported
Level reading date:	1941-08-11	Feet below surface:	66.47
Feet to sea level:	Not Reported	Note:	Not Reported
Level reading date:	1941-08-08	Feet below surface:	66.46
Feet to sea level:	Not Reported	Note:	Not Reported

Level reading date:	1941-08-07	Feet below surface:	66.58
Feet to sea level:	Not Reported	Note:	Not Reported
Level reading date:	1941-08-06	Feet below surface:	66.66
Feet to sea level:	Not Reported	Note:	Not Reported
Level reading date:	1941-08-05	Feet below surface:	66.69
Feet to sea level:	Not Reported	Note:	Not Reported
Level reading date:	1941-08-04	Feet below surface:	66.74
Feet to sea level:	Not Reported	Note:	Not Reported
Level reading date:	1941-08-01	Feet below surface:	66.76
Feet to sea level:	Not Reported	Note:	Not Reported
Level reading date:	1941-07-31	Feet below surface:	66.79
Feet to sea level:	Not Reported	Note:	Not Reported
Level reading date:	1941-07-30	Feet below surface:	66.92
Feet to sea level:	Not Reported	Note:	Not Reported
Level reading date:	1941-07-29	Feet below surface:	66.91
Feet to sea level:	Not Reported	Note:	Not Reported
Level reading date:	1941-07-28	Feet below surface:	66.89
Feet to sea level:	Not Reported	Note:	Not Reported
Level reading date:	1941-07-25	Feet below surface:	67.06
Feet to sea level:	Not Reported	Note:	Not Reported
Level reading date:	1941-07-24	Feet below surface:	67.20
Feet to sea level:	Not Reported	Note:	Not Reported
Level reading date:	1941-07-23	Feet below surface:	67.20
Feet to sea level:	Not Reported	Note:	Not Reported
Level reading date:	1941-07-22	Feet below surface:	67.13
Feet to sea level:	Not Reported	Note:	Not Reported
Level reading date:	1941-07-21	Feet below surface:	67.19
Feet to sea level:	Not Reported	Note:	Not Reported
Level reading date:	1941-07-18	Feet below surface:	67.44
Feet to sea level:	Not Reported	Note:	Not Reported
Level reading date:	1941-07-17	Feet below surface:	67.46
Feet to sea level:	Not Reported	Note:	Not Reported
Level reading date:	1941-07-16	Feet below surface:	67.44
Feet to sea level:	Not Reported	Note:	Not Reported
Level reading date:	1941-07-15	Feet below surface:	67.35
Feet to sea level:	Not Reported	Note:	Not Reported
Level reading date:	1941-07-14	Feet below surface:	67.48
Feet to sea level:	Not Reported	Note:	Not Reported
Level reading date:	1941-07-11	Feet below surface:	67.61
Feet to sea level:	Not Reported	Note:	Not Reported
Level reading date:	1941-07-10	Feet below surface:	67.68
Feet to sea level:	Not Reported	Note:	Not Reported

Level reading date:	1941-07-09	Feet below surface:	67.69
Feet to sea level:	Not Reported	Note:	Not Reported
Level reading date:	1941-07-08	Feet below surface:	67.73
Feet to sea level:	Not Reported	Note:	Not Reported
Level reading date:	1941-07-07	Feet below surface:	67.88
Feet to sea level:	Not Reported	Note:	Not Reported
Level reading date:	1941-07-04	Feet below surface:	68.06
Feet to sea level:	Not Reported	Note:	Not Reported
Level reading date:	1941-07-03	Feet below surface:	68.11
Feet to sea level:	Not Reported	Note:	Not Reported
Level reading date:	1941-07-02	Feet below surface:	68.11
Feet to sea level:	Not Reported	Note:	Not Reported
Level reading date:	1941-07-01	Feet below surface:	68.29
Feet to sea level:	Not Reported	Note:	Not Reported
Level reading date:	1941-06-30	Feet below surface:	68.20
Feet to sea level:	Not Reported	Note:	Not Reported
Level reading date:	1941-06-27	Feet below surface:	68.47
Feet to sea level:	Not Reported	Note:	Not Reported
Level reading date:	1941-06-26	Feet below surface:	68.63
Feet to sea level:	Not Reported	Note:	Not Reported
Level reading date:	1941-06-25	Feet below surface:	68.52
Feet to sea level:	Not Reported	Note:	Not Reported
Level reading date:	1941-06-24	Feet below surface:	68.62
Feet to sea level:	Not Reported	Note:	Not Reported
Level reading date:	1941-06-23	Feet below surface:	68.68
Feet to sea level:	Not Reported	Note:	Not Reported
Level reading date:	1941-06-20	Feet below surface:	68.98
Feet to sea level:	Not Reported	Note:	Not Reported
Level reading date:	1941-06-19	Feet below surface:	68.96
Feet to sea level:	Not Reported	Note:	Not Reported
Level reading date:	1941-06-18	Feet below surface:	69.13
Feet to sea level:	Not Reported	Note:	Not Reported
Level reading date:	1941-06-17	Feet below surface:	69.10
Feet to sea level:	Not Reported	Note:	Not Reported
Level reading date:	1941-06-16	Feet below surface:	69.18
Feet to sea level:	Not Reported	Note:	Not Reported
Level reading date:	1941-06-13	Feet below surface:	69.43
Feet to sea level:	Not Reported	Note:	Not Reported
Level reading date:	1941-06-12	Feet below surface:	69.63
Feet to sea level:	Not Reported	Note:	Not Reported
Level reading date:	1941-06-11	Feet below surface:	69.75
Feet to sea level:	Not Reported	Note:	Not Reported

Level reading date:	1941-06-10	Feet below surface:	69.78
Feet to sea level:	Not Reported	Note:	Not Reported
Level reading date:	1941-06-09	Feet below surface:	69.86
Feet to sea level:	Not Reported	Note:	Not Reported
Level reading date:	1941-06-06	Feet below surface:	70.21
Feet to sea level:	Not Reported	Note:	Not Reported
Level reading date:	1941-06-05	Feet below surface:	70.26
Feet to sea level:	Not Reported	Note:	Not Reported
Level reading date:	1941-06-04	Feet below surface:	70.27
Feet to sea level:	Not Reported	Note:	Not Reported
Level reading date:	1941-06-03	Feet below surface:	70.27
Feet to sea level:	Not Reported	Note:	Not Reported
Level reading date:	1941-06-02	Feet below surface:	70.34
Feet to sea level:	Not Reported	Note:	Not Reported
Level reading date:	1941-05-30	Feet below surface:	70.53
Feet to sea level:	Not Reported	Note:	Not Reported
Level reading date:	1941-05-29	Feet below surface:	70.65
Feet to sea level:	Not Reported	Note:	Not Reported
Level reading date:	1941-05-28	Feet below surface:	70.74
Feet to sea level:	Not Reported	Note:	Not Reported
Level reading date:	1941-05-27	Feet below surface:	70.66
Feet to sea level:	Not Reported	Note:	Not Reported
Level reading date:	1941-05-26	Feet below surface:	70.75
Feet to sea level:	Not Reported	Note:	Not Reported
Level reading date:	1941-05-23	Feet below surface:	71.00
Feet to sea level:	Not Reported	Note:	Not Reported
Level reading date:	1941-05-22	Feet below surface:	71.07
Feet to sea level:	Not Reported	Note:	Not Reported
Level reading date:	1941-05-21	Feet below surface:	71.28
Feet to sea level:	Not Reported	Note:	Not Reported
Level reading date:	1941-05-20	Feet below surface:	71.37
Feet to sea level:	Not Reported	Note:	Not Reported
Level reading date:	1941-05-19	Feet below surface:	71.62
Feet to sea level:	Not Reported	Note:	Not Reported
Level reading date:	1941-05-16	Feet below surface:	72.05
Feet to sea level:	Not Reported	Note:	Not Reported
Level reading date:	1941-05-15	Feet below surface:	72.28
Feet to sea level:	Not Reported	Note:	Not Reported
Level reading date:	1941-05-14	Feet below surface:	72.51
Feet to sea level:	Not Reported	Note:	Not Reported
Level reading date:	1941-05-13	Feet below surface:	72.74
Feet to sea level:	Not Reported	Note:	Not Reported

Level reading date:	1941-05-12	Feet below surface:	72.94
Feet to sea level:	Not Reported	Note:	Not Reported
Level reading date:	1941-05-09	Feet below surface:	73.66
Feet to sea level:	Not Reported	Note:	Not Reported
Level reading date:	1941-05-08	Feet below surface:	73.89
Feet to sea level:	Not Reported	Note:	Not Reported
Level reading date:	1941-05-07	Feet below surface:	74.10
Feet to sea level:	Not Reported	Note:	Not Reported
Level reading date:	1941-05-06	Feet below surface:	74.37
Feet to sea level:	Not Reported	Note:	Not Reported
Level reading date:	1941-05-05	Feet below surface:	74.63
Feet to sea level:	Not Reported	Note:	Not Reported
Level reading date:	1941-05-02	Feet below surface:	75.29
Feet to sea level:	Not Reported	Note:	Not Reported
Level reading date:	1941-05-01	Feet below surface:	75.43
Feet to sea level:	Not Reported	Note:	Not Reported
Level reading date:	1941-04-30	Feet below surface:	75.62
Feet to sea level:	Not Reported	Note:	Not Reported
Level reading date:	1941-04-29	Feet below surface:	75.84
Feet to sea level:	Not Reported	Note:	Not Reported
Level reading date:	1941-04-28	Feet below surface:	76.03
Feet to sea level:	Not Reported	Note:	Not Reported
Level reading date:	1941-04-25	Feet below surface:	76.70
Feet to sea level:	Not Reported	Note:	Not Reported
Level reading date:	1941-04-24	Feet below surface:	76.87
Feet to sea level:	Not Reported	Note:	Not Reported
Level reading date:	1941-04-23	Feet below surface:	77.10
Feet to sea level:	Not Reported	Note:	Not Reported
Level reading date:	1941-04-22	Feet below surface:	77.35
Feet to sea level:	Not Reported	Note:	Not Reported
Level reading date:	1941-04-21	Feet below surface:	77.54
Feet to sea level:	Not Reported	Note:	Not Reported
Level reading date:	1941-04-18	Feet below surface:	78.32
Feet to sea level:	Not Reported	Note:	Not Reported
Level reading date:	1941-04-17	Feet below surface:	78.48
Feet to sea level:	Not Reported	Note:	Not Reported
Level reading date:	1941-04-16	Feet below surface:	78.76
Feet to sea level:	Not Reported	Note:	Not Reported
Level reading date:	1941-04-15	Feet below surface:	79.09
Feet to sea level:	Not Reported	Note:	Not Reported
Level reading date:	1941-04-14	Feet below surface:	79.33
Feet to sea level:	Not Reported	Note:	Not Reported

Level reading date:	1941-04-11	Feet below surface:	79.93
Feet to sea level:	Not Reported	Note:	Not Reported
Level reading date:	1941-04-10	Feet below surface:	80.25
Feet to sea level:	Not Reported	Note:	Not Reported
Level reading date:	1941-04-09	Feet below surface:	80.51
Feet to sea level:	Not Reported	Note:	Not Reported
Level reading date:	1941-04-08	Feet below surface:	80.85
Feet to sea level:	Not Reported	Note:	Not Reported
Level reading date:	1941-04-07	Feet below surface:	81.21
Feet to sea level:	Not Reported	Note:	Not Reported
Level reading date:	1941-04-04	Feet below surface:	82.32
Feet to sea level:	Not Reported	Note:	Not Reported
Level reading date:	1941-04-03	Feet below surface:	82.77
Feet to sea level:	Not Reported	Note:	Not Reported
Level reading date:	1941-04-02	Feet below surface:	83.21
Feet to sea level:	Not Reported	Note:	Not Reported
Level reading date:	1941-04-01	Feet below surface:	83.68
Feet to sea level:	Not Reported	Note:	Not Reported
Level reading date:	1941-03-31	Feet below surface:	84.07
Feet to sea level:	Not Reported	Note:	Not Reported
Level reading date:	1941-03-28	Feet below surface:	85.78
Feet to sea level:	Not Reported	Note:	Not Reported
Level reading date:	1941-03-27	Feet below surface:	86.37
Feet to sea level:	Not Reported	Note:	Not Reported
Level reading date:	1941-03-26	Feet below surface:	86.88
Feet to sea level:	Not Reported	Note:	Not Reported
Level reading date:	1941-03-25	Feet below surface:	87.56
Feet to sea level:	Not Reported	Note:	Not Reported
Level reading date:	1941-03-24	Feet below surface:	88.12
Feet to sea level:	Not Reported	Note:	Not Reported
Level reading date:	1941-03-21	Feet below surface:	89.88
Feet to sea level:	Not Reported	Note:	Not Reported
Level reading date:	1941-03-20	Feet below surface:	90.63
Feet to sea level:	Not Reported	Note:	Not Reported
Level reading date:	1941-03-19	Feet below surface:	91.30
Feet to sea level:	Not Reported	Note:	Not Reported
Level reading date:	1941-03-18	Feet below surface:	92.00
Feet to sea level:	Not Reported	Note:	Not Reported
Level reading date:	1941-03-17	Feet below surface:	92.71
Feet to sea level:	Not Reported	Note:	Not Reported
Level reading date:	1941-03-14	Feet below surface:	94.42
Feet to sea level:	Not Reported	Note:	Not Reported

Level reading date:	1941-03-13	Feet below surface:	94.93
Feet to sea level:	Not Reported	Note:	Not Reported
Level reading date:	1941-03-12	Feet below surface:	95.41
Feet to sea level:	Not Reported	Note:	Not Reported
Level reading date:	1941-03-11	Feet below surface:	95.87
Feet to sea level:	Not Reported	Note:	Not Reported
Level reading date:	1941-03-10	Feet below surface:	96.26
Feet to sea level:	Not Reported	Note:	Not Reported
Level reading date:	1941-03-07	Feet below surface:	97.26
Feet to sea level:	Not Reported	Note:	Not Reported
Level reading date:	1941-03-06	Feet below surface:	97.57
Feet to sea level:	Not Reported	Note:	Not Reported
Level reading date:	1941-03-05	Feet below surface:	97.82
Feet to sea level:	Not Reported	Note:	Not Reported
Level reading date:	1941-03-04	Feet below surface:	97.95
Feet to sea level:	Not Reported	Note:	Not Reported
Level reading date:	1941-03-03	Feet below surface:	98.23
Feet to sea level:	Not Reported	Note:	Not Reported
Level reading date:	1941-03-02	Feet below surface:	98.39
Feet to sea level:	Not Reported	Note:	Not Reported
Level reading date:	1941-02-28	Feet below surface:	98.69
Feet to sea level:	Not Reported	Note:	Not Reported
Level reading date:	1941-02-27	Feet below surface:	98.93
Feet to sea level:	Not Reported	Note:	Not Reported
Level reading date:	1941-02-26	Feet below surface:	99.08
Feet to sea level:	Not Reported	Note:	Not Reported
Level reading date:	1941-02-25	Feet below surface:	99.21
Feet to sea level:	Not Reported	Note:	Not Reported
Level reading date:	1941-02-24	Feet below surface:	99.31
Feet to sea level:	Not Reported	Note:	Not Reported
Level reading date:	1941-02-21	Feet below surface:	99.64
Feet to sea level:	Not Reported	Note:	Not Reported
Level reading date:	1941-02-20	Feet below surface:	99.70
Feet to sea level:	Not Reported	Note:	Not Reported
Level reading date:	1941-02-19	Feet below surface:	99.73
Feet to sea level:	Not Reported	Note:	Not Reported
Level reading date:	1941-02-18	Feet below surface:	99.81
Feet to sea level:	Not Reported	Note:	Not Reported
Level reading date:	1941-02-17	Feet below surface:	99.88
Feet to sea level:	Not Reported	Note:	Not Reported
Level reading date:	1941-02-14	Feet below surface:	99.97
Feet to sea level:	Not Reported	Note:	Not Reported

Level reading date:	1941-02-13	Feet below surface:	100.05
Feet to sea level:	Not Reported	Note:	Not Reported
Level reading date:	1941-02-12	Feet below surface:	100.08
Feet to sea level:	Not Reported	Note:	Not Reported
Level reading date:	1941-02-11	Feet below surface:	100.04
Feet to sea level:	Not Reported	Note:	Not Reported
Level reading date:	1941-02-10	Feet below surface:	100.12
Feet to sea level:	Not Reported	Note:	Not Reported
Level reading date:	1941-02-07	Feet below surface:	100.20
Feet to sea level:	Not Reported	Note:	Not Reported
Level reading date:	1941-02-06	Feet below surface:	100.13
Feet to sea level:	Not Reported	Note:	Not Reported
Level reading date:	1941-02-05	Feet below surface:	100.20
Feet to sea level:	Not Reported	Note:	Not Reported
Level reading date:	1941-02-04	Feet below surface:	100.22
Feet to sea level:	Not Reported	Note:	Not Reported
Level reading date:	1941-02-03	Feet below surface:	100.25
Feet to sea level:	Not Reported	Note:	Not Reported
Level reading date:	1941-01-31	Feet below surface:	100.32
Feet to sea level:	Not Reported	Note:	Not Reported
Level reading date:	1941-01-30	Feet below surface:	100.32
Feet to sea level:	Not Reported	Note:	Not Reported
Level reading date:	1941-01-28	Feet below surface:	100.36
Feet to sea level:	Not Reported	Note:	Not Reported
Level reading date:	1941-01-27	Feet below surface:	100.33
Feet to sea level:	Not Reported		
Note:	A nearby site that taps the same aquifer was being pumped.		
Level reading date:	1941-01-25	Feet below surface:	100.35
Feet to sea level:	Not Reported	Note:	Not Reported
Level reading date:	1941-01-24	Feet below surface:	100.35
Feet to sea level:	Not Reported	Note:	Not Reported
Level reading date:	1941-01-23	Feet below surface:	100.38
Feet to sea level:	Not Reported	Note:	Not Reported
Level reading date:	1941-01-22	Feet below surface:	100.41
Feet to sea level:	Not Reported	Note:	Not Reported
Level reading date:	1941-01-21	Feet below surface:	100.41
Feet to sea level:	Not Reported	Note:	Not Reported
Level reading date:	1941-01-20	Feet below surface:	100.41
Feet to sea level:	Not Reported	Note:	Not Reported
Level reading date:	1941-01-17	Feet below surface:	100.48
Feet to sea level:	Not Reported	Note:	Not Reported
Level reading date:	1941-01-16	Feet below surface:	100.43

Feet to sea level:	Not Reported	Note:	Not Reported
Level reading date:	1941-01-15	Feet below surface:	100.37
Feet to sea level:	Not Reported	Note:	Not Reported
Level reading date:	1941-01-14	Feet below surface:	100.40
Feet to sea level:	Not Reported	Note:	Not Reported
Level reading date:	1941-01-13	Feet below surface:	100.46
Feet to sea level:	Not Reported	Note:	Not Reported
Level reading date:	1941-01-10	Feet below surface:	100.49
Feet to sea level:	Not Reported	Note:	Not Reported
Level reading date:	1941-01-09	Feet below surface:	100.44
Feet to sea level:	Not Reported	Note:	Not Reported
Level reading date:	1941-01-08	Feet below surface:	100.40
Feet to sea level:	Not Reported	Note:	Not Reported
Level reading date:	1941-01-07	Feet below surface:	100.45
Feet to sea level:	Not Reported	Note:	Not Reported
Level reading date:	1941-01-06	Feet below surface:	100.45
Feet to sea level:	Not Reported	Note:	Not Reported
Level reading date:	1941-01-03	Feet below surface:	100.51
Feet to sea level:	Not Reported	Note:	Not Reported
Level reading date:	1941-01-02	Feet below surface:	100.48
Feet to sea level:	Not Reported	Note:	Not Reported
Level reading date:	1941-01-01	Feet below surface:	100.45
Feet to sea level:	Not Reported	Note:	Not Reported
Level reading date:	1940-12-31	Feet below surface:	100.48
Feet to sea level:	Not Reported	Note:	Not Reported
Level reading date:	1940-12-30	Feet below surface:	100.42
Feet to sea level:	Not Reported	Note:	Not Reported
Level reading date:	1940-12-28	Feet below surface:	100.40
Feet to sea level:	Not Reported	Note:	Not Reported
Level reading date:	1940-12-27	Feet below surface:	100.51
Feet to sea level:	Not Reported	Note:	Not Reported
Level reading date:	1940-12-26	Feet below surface:	100.53
Feet to sea level:	Not Reported	Note:	Not Reported
Level reading date:	1940-12-25	Feet below surface:	100.56
Feet to sea level:	Not Reported	Note:	Not Reported
Level reading date:	1940-12-23	Feet below surface:	100.50
Feet to sea level:	Not Reported	Note:	Not Reported
Level reading date:	1940-12-20	Feet below surface:	100.62
Feet to sea level:	Not Reported	Note:	Not Reported
Level reading date:	1940-12-19	Feet below surface:	100.63
Feet to sea level:	Not Reported	Note:	Not Reported

Level reading date:	1940-12-18	Feet below surface:	100.64
Feet to sea level:	Not Reported	Note:	Not Reported
Level reading date:	1940-12-17	Feet below surface:	100.63
Feet to sea level:	Not Reported	Note:	Not Reported
Level reading date:	1940-12-16	Feet below surface:	100.58
Feet to sea level:	Not Reported	Note:	Not Reported
Level reading date:	1940-12-13	Feet below surface:	100.58
Feet to sea level:	Not Reported	Note:	Not Reported
Level reading date:	1940-12-12	Feet below surface:	100.52
Feet to sea level:	Not Reported	Note:	Not Reported
Level reading date:	1940-12-11	Feet below surface:	100.50
Feet to sea level:	Not Reported	Note:	Not Reported
Level reading date:	1940-12-10	Feet below surface:	100.43
Feet to sea level:	Not Reported	Note:	Not Reported
Level reading date:	1940-12-09	Feet below surface:	100.39
Feet to sea level:	Not Reported	Note:	Not Reported
Level reading date:	1940-12-06	Feet below surface:	100.37
Feet to sea level:	Not Reported	Note:	Not Reported
Level reading date:	1940-12-05	Feet below surface:	100.36
Feet to sea level:	Not Reported	Note:	Not Reported
Level reading date:	1940-12-04	Feet below surface:	100.30
Feet to sea level:	Not Reported	Note:	Not Reported
Level reading date:	1940-12-03	Feet below surface:	100.24
Feet to sea level:	Not Reported	Note:	Not Reported
Level reading date:	1940-12-02	Feet below surface:	100.20
Feet to sea level:	Not Reported	Note:	Not Reported
Level reading date:	1940-11-29	Feet below surface:	100.18
Feet to sea level:	Not Reported	Note:	Not Reported
Level reading date:	1940-11-28	Feet below surface:	100.15
Feet to sea level:	Not Reported	Note:	Not Reported
Level reading date:	1940-11-27	Feet below surface:	100.14
Feet to sea level:	Not Reported	Note:	Not Reported
Level reading date:	1940-11-26	Feet below surface:	100.13
Feet to sea level:	Not Reported	Note:	Not Reported
Level reading date:	1940-11-25	Feet below surface:	100.11
Feet to sea level:	Not Reported	Note:	Not Reported
Level reading date:	1940-11-22	Feet below surface:	100.14
Feet to sea level:	Not Reported	Note:	Not Reported
Level reading date:	1940-11-21	Feet below surface:	100.05
Feet to sea level:	Not Reported	Note:	Not Reported
Level reading date:	1940-11-20	Feet below surface:	100.14
Feet to sea level:	Not Reported	Note:	Not Reported

Level reading date:	1940-11-19	Feet below surface:	100.08
Feet to sea level:	Not Reported	Note:	Not Reported
Level reading date:	1940-11-18	Feet below surface:	100.05
Feet to sea level:	Not Reported	Note:	Not Reported
Level reading date:	1940-11-15	Feet below surface:	100.10
Feet to sea level:	Not Reported	Note:	Not Reported
Level reading date:	1940-11-14	Feet below surface:	100.09
Feet to sea level:	Not Reported	Note:	Not Reported
Level reading date:	1940-11-13	Feet below surface:	100.04
Feet to sea level:	Not Reported	Note:	Not Reported
Level reading date:	1940-11-12	Feet below surface:	100.04
Feet to sea level:	Not Reported	Note:	Not Reported
Level reading date:	1940-11-11	Feet below surface:	100.07
Feet to sea level:	Not Reported	Note:	Not Reported
Level reading date:	1940-11-08	Feet below surface:	100.00
Feet to sea level:	Not Reported	Note:	Not Reported
Level reading date:	1940-11-07	Feet below surface:	100.03
Feet to sea level:	Not Reported	Note:	Not Reported
Level reading date:	1940-11-06	Feet below surface:	100.02
Feet to sea level:	Not Reported	Note:	Not Reported
Level reading date:	1940-11-05	Feet below surface:	100.02
Feet to sea level:	Not Reported	Note:	Not Reported
Level reading date:	1940-11-04	Feet below surface:	100.01
Feet to sea level:	Not Reported	Note:	Not Reported
Level reading date:	1940-11-01	Feet below surface:	100.02
Feet to sea level:	Not Reported	Note:	Not Reported
Level reading date:	1940-10-31	Feet below surface:	100.05
Feet to sea level:	Not Reported	Note:	Not Reported
Level reading date:	1940-10-30	Feet below surface:	100.07
Feet to sea level:	Not Reported	Note:	Not Reported
Level reading date:	1940-10-29	Feet below surface:	100.03
Feet to sea level:	Not Reported	Note:	Not Reported
Level reading date:	1940-10-28	Feet below surface:	100.09
Feet to sea level:	Not Reported	Note:	Not Reported
Level reading date:	1940-10-25	Feet below surface:	100.08
Feet to sea level:	Not Reported	Note:	Not Reported
Level reading date:	1940-10-24	Feet below surface:	100.07
Feet to sea level:	Not Reported	Note:	Not Reported
Level reading date:	1940-10-23	Feet below surface:	100.04
Feet to sea level:	Not Reported	Note:	Not Reported
Level reading date:	1940-10-22	Feet below surface:	99.99
Feet to sea level:	Not Reported	Note:	Not Reported

Level reading date:	1940-10-21	Feet below surface:	99.86
Feet to sea level:	Not Reported	Note:	Not Reported
Level reading date:	1940-10-18	Feet below surface:	99.69
Feet to sea level:	Not Reported	Note:	Not Reported
Level reading date:	1940-10-17	Feet below surface:	99.64
Feet to sea level:	Not Reported	Note:	Not Reported
Level reading date:	1940-10-16	Feet below surface:	99.62
Feet to sea level:	Not Reported	Note:	Not Reported
Level reading date:	1940-10-15	Feet below surface:	99.57
Feet to sea level:	Not Reported	Note:	Not Reported
Level reading date:	1940-10-14	Feet below surface:	99.53
Feet to sea level:	Not Reported	Note:	Not Reported
Level reading date:	1940-10-11	Feet below surface:	99.38
Feet to sea level:	Not Reported	Note:	Not Reported
Level reading date:	1940-10-10	Feet below surface:	99.27
Feet to sea level:	Not Reported	Note:	Not Reported
Level reading date:	1940-10-09	Feet below surface:	99.19
Feet to sea level:	Not Reported	Note:	Not Reported
Level reading date:	1940-10-08	Feet below surface:	99.15
Feet to sea level:	Not Reported	Note:	Not Reported
Level reading date:	1940-10-07	Feet below surface:	99.09
Feet to sea level:	Not Reported	Note:	Not Reported
Level reading date:	1940-10-04	Feet below surface:	98.87
Feet to sea level:	Not Reported	Note:	Not Reported
Level reading date:	1940-10-03	Feet below surface:	98.81
Feet to sea level:	Not Reported	Note:	Not Reported
Level reading date:	1940-10-02	Feet below surface:	98.81
Feet to sea level:	Not Reported	Note:	Not Reported
Level reading date:	1940-10-01	Feet below surface:	98.70
Feet to sea level:	Not Reported	Note:	Not Reported
Level reading date:	1940-09-30	Feet below surface:	98.68
Feet to sea level:	Not Reported	Note:	Not Reported
Level reading date:	1940-09-27	Feet below surface:	98.40
Feet to sea level:	Not Reported	Note:	Not Reported
Level reading date:	1940-09-26	Feet below surface:	98.33
Feet to sea level:	Not Reported	Note:	Not Reported
Level reading date:	1940-09-25	Feet below surface:	98.23
Feet to sea level:	Not Reported	Note:	Not Reported
Level reading date:	1940-09-24	Feet below surface:	98.17
Feet to sea level:	Not Reported	Note:	Not Reported
Level reading date:	1940-09-23	Feet below surface:	98.06
Feet to sea level:	Not Reported	Note:	Not Reported

Level reading date:	1940-09-20	Feet below surface:	97.91
Feet to sea level:	Not Reported	Note:	Not Reported
Level reading date:	1940-09-19	Feet below surface:	97.86
Feet to sea level:	Not Reported	Note:	Not Reported
Level reading date:	1940-09-18	Feet below surface:	97.83
Feet to sea level:	Not Reported	Note:	Not Reported
Level reading date:	1940-09-17	Feet below surface:	97.76
Feet to sea level:	Not Reported	Note:	Not Reported
Level reading date:	1940-09-16	Feet below surface:	97.67
Feet to sea level:	Not Reported	Note:	Not Reported
Level reading date:	1940-09-13	Feet below surface:	97.46
Feet to sea level:	Not Reported	Note:	Not Reported
Level reading date:	1940-09-12	Feet below surface:	97.41
Feet to sea level:	Not Reported	Note:	Not Reported
Level reading date:	1940-09-11	Feet below surface:	97.36
Feet to sea level:	Not Reported	Note:	Not Reported
Level reading date:	1940-09-10	Feet below surface:	97.33
Feet to sea level:	Not Reported	Note:	Not Reported
Level reading date:	1940-09-09	Feet below surface:	97.35
Feet to sea level:	Not Reported	Note:	Not Reported
Level reading date:	1940-09-06	Feet below surface:	97.17
Feet to sea level:	Not Reported	Note:	Not Reported
Level reading date:	1940-09-05	Feet below surface:	97.10
Feet to sea level:	Not Reported	Note:	Not Reported
Level reading date:	1940-09-04	Feet below surface:	97.15
Feet to sea level:	Not Reported	Note:	Not Reported
Level reading date:	1940-09-03	Feet below surface:	97.06
Feet to sea level:	Not Reported	Note:	Not Reported
Level reading date:	1940-09-02	Feet below surface:	96.56
Feet to sea level:	Not Reported	Note:	Not Reported
Level reading date:	1940-08-30	Feet below surface:	96.86
Feet to sea level:	Not Reported	Note:	Not Reported
Level reading date:	1940-08-29	Feet below surface:	96.78
Feet to sea level:	Not Reported	Note:	Not Reported
Level reading date:	1940-08-28	Feet below surface:	96.72
Feet to sea level:	Not Reported	Note:	Not Reported
Level reading date:	1940-08-27	Feet below surface:	96.66
Feet to sea level:	Not Reported	Note:	Not Reported
Level reading date:	1940-08-26	Feet below surface:	96.56
Feet to sea level:	Not Reported	Note:	Not Reported
Level reading date:	1940-08-23	Feet below surface:	96.35
Feet to sea level:	Not Reported	Note:	Not Reported

Level reading date:	1940-08-22	Feet below surface:	96.28
Feet to sea level:	Not Reported	Note:	Not Reported
Level reading date:	1940-08-21	Feet below surface:	96.21
Feet to sea level:	Not Reported	Note:	Not Reported
Level reading date:	1940-08-20	Feet below surface:	96.14
Feet to sea level:	Not Reported	Note:	Not Reported
Level reading date:	1940-08-19	Feet below surface:	96.10
Feet to sea level:	Not Reported	Note:	Not Reported
Level reading date:	1940-08-16	Feet below surface:	95.90
Feet to sea level:	Not Reported	Note:	Not Reported
Level reading date:	1940-08-15	Feet below surface:	95.87
Feet to sea level:	Not Reported	Note:	Not Reported
Level reading date:	1940-08-14	Feet below surface:	95.89
Feet to sea level:	Not Reported	Note:	Not Reported
Level reading date:	1940-08-13	Feet below surface:	95.76
Feet to sea level:	Not Reported	Note:	Not Reported
Level reading date:	1940-08-12	Feet below surface:	95.70
Feet to sea level:	Not Reported	Note:	Not Reported
Level reading date:	1940-08-09	Feet below surface:	95.45
Feet to sea level:	Not Reported	Note:	Not Reported
Level reading date:	1940-08-08	Feet below surface:	95.42
Feet to sea level:	Not Reported	Note:	Not Reported
Level reading date:	1940-08-07	Feet below surface:	95.28
Feet to sea level:	Not Reported	Note:	Not Reported
Level reading date:	1940-08-06	Feet below surface:	95.24
Feet to sea level:	Not Reported	Note:	Not Reported
Level reading date:	1940-08-05	Feet below surface:	95.15
Feet to sea level:	Not Reported	Note:	Not Reported
Level reading date:	1940-08-03	Feet below surface:	95.09
Feet to sea level:	Not Reported	Note:	Not Reported
Level reading date:	1940-08-02	Feet below surface:	95.04
Feet to sea level:	Not Reported	Note:	Not Reported
Level reading date:	1940-08-01	Feet below surface:	94.95
Feet to sea level:	Not Reported	Note:	Not Reported
Level reading date:	1940-07-31	Feet below surface:	94.86
Feet to sea level:	Not Reported	Note:	Not Reported
Level reading date:	1940-07-30	Feet below surface:	94.82
Feet to sea level:	Not Reported	Note:	Not Reported
Level reading date:	1940-07-29	Feet below surface:	94.81
Feet to sea level:	Not Reported	Note:	Not Reported
Level reading date:	1940-07-26	Feet below surface:	94.62
Feet to sea level:	Not Reported	Note:	Not Reported

Level reading date:	1940-07-25	Feet below surface:	94.59
Feet to sea level:	Not Reported	Note:	Not Reported
Level reading date:	1940-07-24	Feet below surface:	94.52
Feet to sea level:	Not Reported	Note:	Not Reported
Level reading date:	1940-07-23	Feet below surface:	94.48
Feet to sea level:	Not Reported	Note:	Not Reported
Level reading date:	1940-07-22	Feet below surface:	94.40
Feet to sea level:	Not Reported	Note:	Not Reported
Level reading date:	1940-07-19	Feet below surface:	94.26
Feet to sea level:	Not Reported	Note:	Not Reported
Level reading date:	1940-07-18	Feet below surface:	94.14
Feet to sea level:	Not Reported	Note:	Not Reported
Level reading date:	1940-07-17	Feet below surface:	94.16
Feet to sea level:	Not Reported	Note:	Not Reported
Level reading date:	1940-07-16	Feet below surface:	94.04
Feet to sea level:	Not Reported	Note:	Not Reported
Level reading date:	1940-07-15	Feet below surface:	94.02
Feet to sea level:	Not Reported	Note:	Not Reported
Level reading date:	1940-07-12	Feet below surface:	93.90
Feet to sea level:	Not Reported	Note:	Not Reported
Level reading date:	1940-07-11	Feet below surface:	93.84
Feet to sea level:	Not Reported	Note:	Not Reported
Level reading date:	1940-07-10	Feet below surface:	93.82
Feet to sea level:	Not Reported	Note:	Not Reported
Level reading date:	1940-07-09	Feet below surface:	93.67
Feet to sea level:	Not Reported	Note:	Not Reported
Level reading date:	1940-07-08	Feet below surface:	93.62
Feet to sea level:	Not Reported	Note:	Not Reported
Level reading date:	1940-07-05	Feet below surface:	93.73
Feet to sea level:	Not Reported	Note:	Not Reported
Level reading date:	1940-07-04	Feet below surface:	93.79
Feet to sea level:	Not Reported	Note:	Not Reported
Level reading date:	1940-07-03	Feet below surface:	93.73
Feet to sea level:	Not Reported	Note:	Not Reported
Level reading date:	1940-07-02	Feet below surface:	93.79
Feet to sea level:	Not Reported	Note:	Not Reported
Level reading date:	1940-07-01	Feet below surface:	93.84
Feet to sea level:	Not Reported	Note:	Not Reported
Level reading date:	1940-06-28	Feet below surface:	93.82
Feet to sea level:	Not Reported	Note:	Not Reported
Level reading date:	1940-06-27	Feet below surface:	93.80
Feet to sea level:	Not Reported	Note:	Not Reported

Level reading date:	1940-06-26	Feet below surface:	93.84
Feet to sea level:	Not Reported	Note:	Not Reported
Level reading date:	1940-06-25	Feet below surface:	93.86
Feet to sea level:	Not Reported	Note:	Not Reported
Level reading date:	1940-06-24	Feet below surface:	93.88
Feet to sea level:	Not Reported	Note:	Not Reported
Level reading date:	1940-06-21	Feet below surface:	93.74
Feet to sea level:	Not Reported	Note:	Not Reported
Level reading date:	1940-06-20	Feet below surface:	93.62
Feet to sea level:	Not Reported	Note:	Not Reported
Level reading date:	1940-06-19	Feet below surface:	93.65
Feet to sea level:	Not Reported	Note:	Not Reported
Level reading date:	1940-06-18	Feet below surface:	93.68
Feet to sea level:	Not Reported	Note:	Not Reported
Level reading date:	1940-06-17	Feet below surface:	93.66
Feet to sea level:	Not Reported	Note:	Not Reported
Level reading date:	1940-06-14	Feet below surface:	93.47
Feet to sea level:	Not Reported	Note:	Not Reported
Level reading date:	1940-06-12	Feet below surface:	93.42
Feet to sea level:	Not Reported	Note:	Not Reported
Level reading date:	1940-06-11	Feet below surface:	93.36
Feet to sea level:	Not Reported	Note:	Not Reported
Level reading date:	1940-06-10	Feet below surface:	93.35
Feet to sea level:	Not Reported	Note:	Not Reported
Level reading date:	1940-06-07	Feet below surface:	93.35
Feet to sea level:	Not Reported	Note:	Not Reported
Level reading date:	1940-06-06	Feet below surface:	93.42
Feet to sea level:	Not Reported	Note:	Not Reported
Level reading date:	1940-06-05	Feet below surface:	93.38
Feet to sea level:	Not Reported	Note:	Not Reported
Level reading date:	1940-06-04	Feet below surface:	93.33
Feet to sea level:	Not Reported	Note:	Not Reported
Level reading date:	1940-06-03	Feet below surface:	93.28
Feet to sea level:	Not Reported	Note:	Not Reported
Level reading date:	1940-05-31	Feet below surface:	93.27
Feet to sea level:	Not Reported	Note:	Not Reported
Level reading date:	1940-05-30	Feet below surface:	93.24
Feet to sea level:	Not Reported	Note:	Not Reported
Level reading date:	1940-05-29	Feet below surface:	93.31
Feet to sea level:	Not Reported	Note:	Not Reported
Level reading date:	1940-05-28	Feet below surface:	93.28
Feet to sea level:	Not Reported	Note:	Not Reported

Level reading date:	1940-05-27	Feet below surface:	93.26
Feet to sea level:	Not Reported	Note:	Not Reported
Level reading date:	1940-05-24	Feet below surface:	93.24
Feet to sea level:	Not Reported	Note:	Not Reported
Level reading date:	1940-05-23	Feet below surface:	93.27
Feet to sea level:	Not Reported	Note:	Not Reported
Level reading date:	1940-05-22	Feet below surface:	93.28
Feet to sea level:	Not Reported	Note:	Not Reported
Level reading date:	1940-05-21	Feet below surface:	93.20
Feet to sea level:	Not Reported	Note:	Not Reported
Level reading date:	1940-05-20	Feet below surface:	93.12
Feet to sea level:	Not Reported	Note:	Not Reported
Level reading date:	1940-05-17	Feet below surface:	93.15
Feet to sea level:	Not Reported	Note:	Not Reported
Level reading date:	1940-05-16	Feet below surface:	93.14
Feet to sea level:	Not Reported	Note:	Not Reported
Level reading date:	1940-05-15	Feet below surface:	93.12
Feet to sea level:	Not Reported	Note:	Not Reported
Level reading date:	1940-05-14	Feet below surface:	93.15
Feet to sea level:	Not Reported	Note:	Not Reported
Level reading date:	1940-05-13	Feet below surface:	93.14
Feet to sea level:	Not Reported	Note:	Not Reported
Level reading date:	1940-05-10	Feet below surface:	93.21
Feet to sea level:	Not Reported	Note:	Not Reported
Level reading date:	1940-05-09	Feet below surface:	93.11
Feet to sea level:	Not Reported	Note:	Not Reported
Level reading date:	1940-05-08	Feet below surface:	93.14
Feet to sea level:	Not Reported	Note:	Not Reported
Level reading date:	1940-05-07	Feet below surface:	93.19
Feet to sea level:	Not Reported	Note:	Not Reported
Level reading date:	1940-05-06	Feet below surface:	93.23
Feet to sea level:	Not Reported	Note:	Not Reported
Level reading date:	1940-05-03	Feet below surface:	93.30
Feet to sea level:	Not Reported	Note:	Not Reported
Level reading date:	1940-05-02	Feet below surface:	93.28
Feet to sea level:	Not Reported	Note:	Not Reported
Level reading date:	1940-05-01	Feet below surface:	93.33
Feet to sea level:	Not Reported	Note:	Not Reported
Level reading date:	1940-04-30	Feet below surface:	93.36
Feet to sea level:	Not Reported	Note:	Not Reported
Level reading date:	1940-04-29	Feet below surface:	93.40
Feet to sea level:	Not Reported	Note:	Not Reported

Level reading date:	1940-04-26	Feet below surface:	93.49
Feet to sea level:	Not Reported	Note:	Not Reported
Level reading date:	1940-04-25	Feet below surface:	93.50
Feet to sea level:	Not Reported	Note:	Not Reported
Level reading date:	1940-04-24	Feet below surface:	93.53
Feet to sea level:	Not Reported	Note:	Not Reported
Level reading date:	1940-04-23	Feet below surface:	93.53
Feet to sea level:	Not Reported	Note:	Not Reported
Level reading date:	1940-04-22	Feet below surface:	93.55
Feet to sea level:	Not Reported	Note:	Not Reported
Level reading date:	1940-04-19	Feet below surface:	93.59
Feet to sea level:	Not Reported	Note:	Not Reported
Level reading date:	1940-04-18	Feet below surface:	93.63
Feet to sea level:	Not Reported	Note:	Not Reported
Level reading date:	1940-04-17	Feet below surface:	93.70
Feet to sea level:	Not Reported	Note:	Not Reported
Level reading date:	1940-04-16	Feet below surface:	93.70
Feet to sea level:	Not Reported	Note:	Not Reported
Level reading date:	1940-04-15	Feet below surface:	93.68
Feet to sea level:	Not Reported	Note:	Not Reported
Level reading date:	1940-04-12	Feet below surface:	93.76
Feet to sea level:	Not Reported	Note:	Not Reported
Level reading date:	1940-04-11	Feet below surface:	93.77
Feet to sea level:	Not Reported	Note:	Not Reported
Level reading date:	1940-04-10	Feet below surface:	93.80
Feet to sea level:	Not Reported	Note:	Not Reported
Level reading date:	1940-04-09	Feet below surface:	93.85
Feet to sea level:	Not Reported	Note:	Not Reported
Level reading date:	1940-04-08	Feet below surface:	93.94
Feet to sea level:	Not Reported	Note:	Not Reported
Level reading date:	1940-04-05	Feet below surface:	94.00
Feet to sea level:	Not Reported	Note:	Not Reported
Level reading date:	1940-04-04	Feet below surface:	94.00
Feet to sea level:	Not Reported	Note:	Not Reported
Level reading date:	1940-04-03	Feet below surface:	94.07
Feet to sea level:	Not Reported	Note:	Not Reported
Level reading date:	1940-04-02	Feet below surface:	94.18
Feet to sea level:	Not Reported	Note:	Not Reported
Level reading date:	1940-04-01	Feet below surface:	94.19
Feet to sea level:	Not Reported	Note:	Not Reported
Level reading date:	1940-03-29	Feet below surface:	94.30
Feet to sea level:	Not Reported	Note:	Not Reported

Level reading date:	1940-03-28	Feet below surface:	94.33
Feet to sea level:	Not Reported	Note:	Not Reported
Level reading date:	1940-03-27	Feet below surface:	94.32
Feet to sea level:	Not Reported	Note:	Not Reported
Level reading date:	1940-03-26	Feet below surface:	94.36
Feet to sea level:	Not Reported	Note:	Not Reported
Level reading date:	1940-03-25	Feet below surface:	94.37
Feet to sea level:	Not Reported	Note:	Not Reported
Level reading date:	1940-03-22	Feet below surface:	94.47
Feet to sea level:	Not Reported	Note:	Not Reported
Level reading date:	1940-03-21	Feet below surface:	94.50
Feet to sea level:	Not Reported	Note:	Not Reported
Level reading date:	1940-03-20	Feet below surface:	94.52
Feet to sea level:	Not Reported	Note:	Not Reported
Level reading date:	1940-03-19	Feet below surface:	94.61
Feet to sea level:	Not Reported	Note:	Not Reported
Level reading date:	1940-03-18	Feet below surface:	94.60
Feet to sea level:	Not Reported	Note:	Not Reported
Level reading date:	1940-03-15	Feet below surface:	94.71
Feet to sea level:	Not Reported	Note:	Not Reported
Level reading date:	1940-03-14	Feet below surface:	94.74
Feet to sea level:	Not Reported	Note:	Not Reported
Level reading date:	1940-03-13	Feet below surface:	94.80
Feet to sea level:	Not Reported	Note:	Not Reported
Level reading date:	1940-03-12	Feet below surface:	94.84
Feet to sea level:	Not Reported	Note:	Not Reported
Level reading date:	1940-03-11	Feet below surface:	94.82
Feet to sea level:	Not Reported	Note:	Not Reported
Level reading date:	1940-03-08	Feet below surface:	94.88
Feet to sea level:	Not Reported	Note:	Not Reported
Level reading date:	1940-03-07	Feet below surface:	94.88
Feet to sea level:	Not Reported	Note:	Not Reported
Level reading date:	1940-03-06	Feet below surface:	94.95
Feet to sea level:	Not Reported	Note:	Not Reported
Level reading date:	1940-03-05	Feet below surface:	94.98
Feet to sea level:	Not Reported	Note:	Not Reported
Level reading date:	1940-03-04	Feet below surface:	94.99
Feet to sea level:	Not Reported	Note:	Not Reported
Level reading date:	1940-03-01	Feet below surface:	95.14
Feet to sea level:	Not Reported	Note:	Not Reported
Level reading date:	1940-02-29	Feet below surface:	95.10
Feet to sea level:	Not Reported	Note:	Not Reported

Level reading date:	1940-02-28	Feet below surface:	95.13
Feet to sea level:	Not Reported	Note:	Not Reported
Level reading date:	1940-02-27	Feet below surface:	95.20
Feet to sea level:	Not Reported	Note:	Not Reported
Level reading date:	1940-02-26	Feet below surface:	95.17
Feet to sea level:	Not Reported	Note:	Not Reported
Level reading date:	1940-02-23	Feet below surface:	95.28
Feet to sea level:	Not Reported	Note:	Not Reported
Level reading date:	1940-02-22	Feet below surface:	95.19
Feet to sea level:	Not Reported	Note:	Not Reported
Level reading date:	1940-02-21	Feet below surface:	95.20
Feet to sea level:	Not Reported	Note:	Not Reported
Level reading date:	1940-02-20	Feet below surface:	95.25
Feet to sea level:	Not Reported	Note:	Not Reported
Level reading date:	1940-02-19	Feet below surface:	95.32
Feet to sea level:	Not Reported	Note:	Not Reported
Level reading date:	1940-02-16	Feet below surface:	95.41
Feet to sea level:	Not Reported	Note:	Not Reported
Level reading date:	1940-02-15	Feet below surface:	95.34
Feet to sea level:	Not Reported	Note:	Not Reported
Level reading date:	1940-02-14	Feet below surface:	95.26
Feet to sea level:	Not Reported	Note:	Not Reported
Level reading date:	1940-02-13	Feet below surface:	95.39
Feet to sea level:	Not Reported	Note:	Not Reported
Level reading date:	1940-02-12	Feet below surface:	95.37
Feet to sea level:	Not Reported	Note:	Not Reported
Level reading date:	1940-02-09	Feet below surface:	95.45
Feet to sea level:	Not Reported	Note:	Not Reported
Level reading date:	1940-02-08	Feet below surface:	95.42
Feet to sea level:	Not Reported	Note:	Not Reported
Level reading date:	1940-02-07	Feet below surface:	95.37
Feet to sea level:	Not Reported	Note:	Not Reported
Level reading date:	1940-02-06	Feet below surface:	95.39
Feet to sea level:	Not Reported	Note:	Not Reported
Level reading date:	1940-02-05	Feet below surface:	95.45
Feet to sea level:	Not Reported	Note:	Not Reported
Level reading date:	1940-02-02	Feet below surface:	95.49
Feet to sea level:	Not Reported	Note:	Not Reported
Level reading date:	1940-02-01	Feet below surface:	95.39
Feet to sea level:	Not Reported	Note:	Not Reported
Level reading date:	1940-01-31	Feet below surface:	95.38
Feet to sea level:	Not Reported	Note:	Not Reported

Level reading date:	1940-01-30	Feet below surface:	95.43
Feet to sea level:	Not Reported	Note:	Not Reported
Level reading date:	1940-01-29	Feet below surface:	95.44
Feet to sea level:	Not Reported	Note:	Not Reported
Level reading date:	1940-01-26	Feet below surface:	95.51
Feet to sea level:	Not Reported	Note:	Not Reported
Level reading date:	1940-01-25	Feet below surface:	95.49
Feet to sea level:	Not Reported	Note:	Not Reported
Level reading date:	1940-01-24	Feet below surface:	95.48
Feet to sea level:	Not Reported	Note:	Not Reported
Level reading date:	1940-01-23	Feet below surface:	95.47
Feet to sea level:	Not Reported	Note:	Not Reported
Level reading date:	1940-01-22	Feet below surface:	95.52
Feet to sea level:	Not Reported	Note:	Not Reported
Level reading date:	1940-01-19	Feet below surface:	95.52
Feet to sea level:	Not Reported	Note:	Not Reported
Level reading date:	1940-01-18	Feet below surface:	95.45
Feet to sea level:	Not Reported	Note:	Not Reported
Level reading date:	1940-01-17	Feet below surface:	95.46
Feet to sea level:	Not Reported	Note:	Not Reported
Level reading date:	1940-01-16	Feet below surface:	95.52
Feet to sea level:	Not Reported	Note:	Not Reported
Level reading date:	1940-01-15	Feet below surface:	95.59
Feet to sea level:	Not Reported	Note:	Not Reported
Level reading date:	1940-01-12	Feet below surface:	95.55
Feet to sea level:	Not Reported	Note:	Not Reported
Level reading date:	1940-01-11	Feet below surface:	95.61
Feet to sea level:	Not Reported	Note:	Not Reported
Level reading date:	1940-01-10	Feet below surface:	95.68
Feet to sea level:	Not Reported	Note:	Not Reported
Level reading date:	1940-01-08	Feet below surface:	95.65
Feet to sea level:	Not Reported	Note:	Not Reported
Level reading date:	1940-01-05	Feet below surface:	95.62
Feet to sea level:	Not Reported	Note:	Not Reported
Level reading date:	1940-01-04	Feet below surface:	95.60
Feet to sea level:	Not Reported	Note:	Not Reported
Level reading date:	1940-01-03	Feet below surface:	95.66
Feet to sea level:	Not Reported	Note:	Not Reported
Level reading date:	1940-01-02	Feet below surface:	95.67
Feet to sea level:	Not Reported	Note:	Not Reported
Level reading date:	1939-12-29	Feet below surface:	95.65
Feet to sea level:	Not Reported	Note:	Not Reported

Level reading date:	1939-12-28	Feet below surface:	95.67
Feet to sea level:	Not Reported	Note:	Not Reported
Level reading date:	1939-12-27	Feet below surface:	95.63
Feet to sea level:	Not Reported	Note:	Not Reported
Level reading date:	1939-12-26	Feet below surface:	95.62
Feet to sea level:	Not Reported	Note:	Not Reported
Level reading date:	1939-12-22	Feet below surface:	95.58
Feet to sea level:	Not Reported	Note:	Not Reported
Level reading date:	1939-12-21	Feet below surface:	95.59
Feet to sea level:	Not Reported	Note:	Not Reported
Level reading date:	1939-12-20	Feet below surface:	95.55
Feet to sea level:	Not Reported	Note:	Not Reported
Level reading date:	1939-12-18	Feet below surface:	95.49
Feet to sea level:	Not Reported	Note:	Not Reported
Level reading date:	1939-12-15	Feet below surface:	95.39
Feet to sea level:	Not Reported	Note:	Not Reported
Level reading date:	1939-12-14	Feet below surface:	95.35
Feet to sea level:	Not Reported	Note:	Not Reported
Level reading date:	1939-12-13	Feet below surface:	95.32
Feet to sea level:	Not Reported	Note:	Not Reported
Level reading date:	1939-12-12	Feet below surface:	95.29
Feet to sea level:	Not Reported	Note:	Not Reported
Level reading date:	1939-12-11	Feet below surface:	95.29
Feet to sea level:	Not Reported	Note:	Not Reported
Level reading date:	1939-12-08	Feet below surface:	95.27
Feet to sea level:	Not Reported	Note:	Not Reported
Level reading date:	1939-12-07	Feet below surface:	95.22
Feet to sea level:	Not Reported	Note:	Not Reported
Level reading date:	1939-12-06	Feet below surface:	95.20
Feet to sea level:	Not Reported	Note:	Not Reported
Level reading date:	1939-12-04	Feet below surface:	95.10
Feet to sea level:	Not Reported	Note:	Not Reported
Level reading date:	1939-12-01	Feet below surface:	95.10
Feet to sea level:	Not Reported	Note:	Not Reported
Level reading date:	1939-11-30	Feet below surface:	95.08
Feet to sea level:	Not Reported	Note:	Not Reported
Level reading date:	1939-11-29	Feet below surface:	95.06
Feet to sea level:	Not Reported	Note:	Not Reported
Level reading date:	1939-11-28	Feet below surface:	95.01
Feet to sea level:	Not Reported	Note:	Not Reported
Level reading date:	1939-11-27	Feet below surface:	94.97
Feet to sea level:	Not Reported	Note:	Not Reported

Level reading date:	1939-11-24	Feet below surface:	94.87
Feet to sea level:	Not Reported	Note:	Not Reported
Level reading date:	1939-11-23	Feet below surface:	94.84
Feet to sea level:	Not Reported	Note:	Not Reported
Level reading date:	1939-11-22	Feet below surface:	94.77
Feet to sea level:	Not Reported	Note:	Not Reported
Level reading date:	1939-11-20	Feet below surface:	94.73
Feet to sea level:	Not Reported	Note:	Not Reported
Level reading date:	1939-11-17	Feet below surface:	94.70
Feet to sea level:	Not Reported	Note:	Not Reported
Level reading date:	1939-11-16	Feet below surface:	94.68
Feet to sea level:	Not Reported	Note:	Not Reported
Level reading date:	1939-11-15	Feet below surface:	94.65
Feet to sea level:	Not Reported	Note:	Not Reported
Level reading date:	1939-11-13	Feet below surface:	94.53
Feet to sea level:	Not Reported	Note:	Not Reported
Level reading date:	1939-11-10	Feet below surface:	94.56
Feet to sea level:	Not Reported	Note:	Not Reported
Level reading date:	1939-11-09	Feet below surface:	94.49
Feet to sea level:	Not Reported	Note:	Not Reported
Level reading date:	1939-11-08	Feet below surface:	94.48
Feet to sea level:	Not Reported	Note:	Not Reported
Level reading date:	1939-11-06	Feet below surface:	94.49
Feet to sea level:	Not Reported	Note:	Not Reported
Level reading date:	1939-11-03	Feet below surface:	94.45
Feet to sea level:	Not Reported	Note:	Not Reported
Level reading date:	1939-11-02	Feet below surface:	94.42
Feet to sea level:	Not Reported	Note:	Not Reported
Level reading date:	1939-11-01	Feet below surface:	94.36
Feet to sea level:	Not Reported	Note:	Not Reported
Level reading date:	1939-10-31	Feet below surface:	94.30
Feet to sea level:	Not Reported	Note:	Not Reported
Level reading date:	1939-10-30	Feet below surface:	94.23
Feet to sea level:	Not Reported	Note:	Not Reported
Level reading date:	1939-10-27	Feet below surface:	94.24
Feet to sea level:	Not Reported	Note:	Not Reported
Level reading date:	1939-10-26	Feet below surface:	94.21
Feet to sea level:	Not Reported	Note:	Not Reported
Level reading date:	1939-10-25	Feet below surface:	94.07
Feet to sea level:	Not Reported	Note:	Not Reported
Level reading date:	1939-10-23	Feet below surface:	94.04
Feet to sea level:	Not Reported	Note:	Not Reported

Level reading date:	1939-10-20	Feet below surface:	94.03
Feet to sea level:	Not Reported	Note:	Not Reported
Level reading date:	1939-10-19	Feet below surface:	94.04
Feet to sea level:	Not Reported	Note:	Not Reported
Level reading date:	1939-10-18	Feet below surface:	94.01
Feet to sea level:	Not Reported	Note:	Not Reported
Level reading date:	1939-10-17	Feet below surface:	93.96
Feet to sea level:	Not Reported	Note:	Not Reported
Level reading date:	1939-10-16	Feet below surface:	93.97
Feet to sea level:	Not Reported	Note:	Not Reported
Level reading date:	1939-10-13	Feet below surface:	93.92
Feet to sea level:	Not Reported	Note:	Not Reported
Level reading date:	1939-10-12	Feet below surface:	93.90
Feet to sea level:	Not Reported	Note:	Not Reported
Level reading date:	1939-10-11	Feet below surface:	93.94
Feet to sea level:	Not Reported	Note:	Not Reported
Level reading date:	1939-10-10	Feet below surface:	93.95
Feet to sea level:	Not Reported	Note:	Not Reported
Level reading date:	1939-10-09	Feet below surface:	93.95
Feet to sea level:	Not Reported	Note:	Not Reported
Level reading date:	1939-10-06	Feet below surface:	93.94
Feet to sea level:	Not Reported	Note:	Not Reported
Level reading date:	1939-10-05	Feet below surface:	93.93
Feet to sea level:	Not Reported	Note:	Not Reported
Level reading date:	1939-10-04	Feet below surface:	93.97
Feet to sea level:	Not Reported	Note:	Not Reported
Level reading date:	1939-10-02	Feet below surface:	93.92
Feet to sea level:	Not Reported	Note:	Not Reported
Level reading date:	1939-09-29	Feet below surface:	94.05
Feet to sea level:	Not Reported	Note:	Not Reported
Level reading date:	1939-09-28	Feet below surface:	94.06
Feet to sea level:	Not Reported	Note:	Not Reported
Level reading date:	1939-09-27	Feet below surface:	94.08
Feet to sea level:	Not Reported	Note:	Not Reported
Level reading date:	1939-09-25	Feet below surface:	94.02
Feet to sea level:	Not Reported	Note:	Not Reported
Level reading date:	1939-09-22	Feet below surface:	93.91
Feet to sea level:	Not Reported	Note:	Not Reported
Level reading date:	1939-09-21	Feet below surface:	93.85
Feet to sea level:	Not Reported	Note:	Not Reported
Level reading date:	1939-09-20	Feet below surface:	93.80
Feet to sea level:	Not Reported	Note:	Not Reported

Level reading date:	1939-09-19	Feet below surface:	93.73
Feet to sea level:	Not Reported	Note:	Not Reported
Level reading date:	1939-09-18	Feet below surface:	93.54
Feet to sea level:	Not Reported	Note:	Not Reported
Level reading date:	1939-09-15	Feet below surface:	93.35
Feet to sea level:	Not Reported	Note:	Not Reported
Level reading date:	1939-09-14	Feet below surface:	93.32
Feet to sea level:	Not Reported	Note:	Not Reported
Level reading date:	1939-09-13	Feet below surface:	93.31
Feet to sea level:	Not Reported	Note:	Not Reported
Level reading date:	1939-09-12	Feet below surface:	93.15
Feet to sea level:	Not Reported	Note:	Not Reported
Level reading date:	1939-09-11	Feet below surface:	93.03
Feet to sea level:	Not Reported	Note:	Not Reported
Level reading date:	1939-09-09	Feet below surface:	92.80
Feet to sea level:	Not Reported	Note:	Not Reported
Level reading date:	1939-09-07	Feet below surface:	92.72
Feet to sea level:	Not Reported	Note:	Not Reported
Level reading date:	1939-09-06	Feet below surface:	92.62
Feet to sea level:	Not Reported	Note:	Not Reported
Level reading date:	1939-09-04	Feet below surface:	92.55
Feet to sea level:	Not Reported	Note:	Not Reported
Level reading date:	1939-09-01	Feet below surface:	92.32
Feet to sea level:	Not Reported	Note:	Not Reported
Level reading date:	1939-08-31	Feet below surface:	92.26
Feet to sea level:	Not Reported	Note:	Not Reported
Level reading date:	1939-08-30	Feet below surface:	92.16
Feet to sea level:	Not Reported	Note:	Not Reported
Level reading date:	1939-08-28	Feet below surface:	91.93
Feet to sea level:	Not Reported	Note:	Not Reported
Level reading date:	1939-08-25	Feet below surface:	91.66
Feet to sea level:	Not Reported	Note:	Not Reported
Level reading date:	1939-08-24	Feet below surface:	91.46
Feet to sea level:	Not Reported	Note:	Not Reported
Level reading date:	1939-08-23	Feet below surface:	91.36
Feet to sea level:	Not Reported	Note:	Not Reported
Level reading date:	1939-08-22	Feet below surface:	91.25
Feet to sea level:	Not Reported	Note:	Not Reported
Level reading date:	1939-08-21	Feet below surface:	91.22
Feet to sea level:	Not Reported	Note:	Not Reported
Level reading date:	1939-08-18	Feet below surface:	90.98
Feet to sea level:	Not Reported	Note:	Not Reported

Level reading date:	1939-08-17	Feet below surface:	90.86
Feet to sea level:	Not Reported	Note:	Not Reported
Level reading date:	1939-08-16	Feet below surface:	90.77
Feet to sea level:	Not Reported	Note:	Not Reported
Level reading date:	1939-08-15	Feet below surface:	90.67
Feet to sea level:	Not Reported	Note:	Not Reported
Level reading date:	1939-08-14	Feet below surface:	90.44
Feet to sea level:	Not Reported	Note:	Not Reported
Level reading date:	1939-08-11	Feet below surface:	90.15
Feet to sea level:	Not Reported	Note:	Not Reported
Level reading date:	1939-08-10	Feet below surface:	90.04
Feet to sea level:	Not Reported	Note:	Not Reported
Level reading date:	1939-08-09	Feet below surface:	89.94
Feet to sea level:	Not Reported	Note:	Not Reported
Level reading date:	1939-08-08	Feet below surface:	89.86
Feet to sea level:	Not Reported	Note:	Not Reported
Level reading date:	1939-08-07	Feet below surface:	89.81
Feet to sea level:	Not Reported	Note:	Not Reported
Level reading date:	1939-08-04	Feet below surface:	89.47
Feet to sea level:	Not Reported	Note:	Not Reported
Level reading date:	1939-08-03	Feet below surface:	89.42
Feet to sea level:	Not Reported	Note:	Not Reported
Level reading date:	1939-08-02	Feet below surface:	89.37
Feet to sea level:	Not Reported	Note:	Not Reported
Level reading date:	1939-08-01	Feet below surface:	89.36
Feet to sea level:	Not Reported	Note:	Not Reported
Level reading date:	1939-07-31	Feet below surface:	89.23
Feet to sea level:	Not Reported	Note:	Not Reported
Level reading date:	1939-07-28	Feet below surface:	89.05
Feet to sea level:	Not Reported	Note:	Not Reported
Level reading date:	1939-07-27	Feet below surface:	88.89
Feet to sea level:	Not Reported	Note:	Not Reported
Level reading date:	1939-07-26	Feet below surface:	88.83
Feet to sea level:	Not Reported	Note:	Not Reported
Level reading date:	1939-07-25	Feet below surface:	88.79
Feet to sea level:	Not Reported	Note:	Not Reported
Level reading date:	1939-07-24	Feet below surface:	88.70
Feet to sea level:	Not Reported	Note:	Not Reported
Level reading date:	1939-07-21	Feet below surface:	88.72
Feet to sea level:	Not Reported	Note:	Not Reported
Level reading date:	1939-07-20	Feet below surface:	88.70
Feet to sea level:	Not Reported	Note:	Not Reported

Level reading date:	1939-07-19	Feet below surface:	88.56
Feet to sea level:	Not Reported	Note:	Not Reported
Level reading date:	1939-07-18	Feet below surface:	88.51
Feet to sea level:	Not Reported	Note:	Not Reported
Level reading date:	1939-07-17	Feet below surface:	88.49
Feet to sea level:	Not Reported	Note:	Not Reported
Level reading date:	1939-07-14	Feet below surface:	88.45
Feet to sea level:	Not Reported	Note:	Not Reported
Level reading date:	1939-07-13	Feet below surface:	88.39
Feet to sea level:	Not Reported	Note:	Not Reported
Level reading date:	1939-07-12	Feet below surface:	88.22
Feet to sea level:	Not Reported	Note:	Not Reported
Level reading date:	1939-07-10	Feet below surface:	88.09
Feet to sea level:	Not Reported	Note:	Not Reported
Level reading date:	1939-07-07	Feet below surface:	87.93
Feet to sea level:	Not Reported	Note:	Not Reported
Level reading date:	1939-07-06	Feet below surface:	87.94
Feet to sea level:	Not Reported	Note:	Not Reported
Level reading date:	1939-07-05	Feet below surface:	87.89
Feet to sea level:	Not Reported	Note:	Not Reported
Level reading date:	1939-07-03	Feet below surface:	87.73
Feet to sea level:	Not Reported	Note:	Not Reported
Level reading date:	1939-06-30	Feet below surface:	88.42
Feet to sea level:	Not Reported	Note:	Not Reported
Level reading date:	1939-06-29	Feet below surface:	87.29
Feet to sea level:	Not Reported	Note:	Not Reported
Level reading date:	1939-06-28	Feet below surface:	87.27
Feet to sea level:	Not Reported	Note:	Not Reported
Level reading date:	1939-06-27	Feet below surface:	87.11
Feet to sea level:	Not Reported	Note:	Not Reported
Level reading date:	1939-06-26	Feet below surface:	87.01
Feet to sea level:	Not Reported	Note:	Not Reported
Level reading date:	1939-06-23	Feet below surface:	86.83
Feet to sea level:	Not Reported	Note:	Not Reported
Level reading date:	1939-06-22	Feet below surface:	86.78
Feet to sea level:	Not Reported	Note:	Not Reported
Level reading date:	1939-06-21	Feet below surface:	86.69
Feet to sea level:	Not Reported	Note:	Not Reported
Level reading date:	1939-06-20	Feet below surface:	86.68
Feet to sea level:	Not Reported	Note:	Not Reported
Level reading date:	1939-06-19	Feet below surface:	86.50
Feet to sea level:	Not Reported	Note:	Not Reported

Level reading date:	1939-06-16	Feet below surface:	86.33
Feet to sea level:	Not Reported	Note:	Not Reported
Level reading date:	1939-06-15	Feet below surface:	86.30
Feet to sea level:	Not Reported	Note:	Not Reported
Level reading date:	1939-06-14	Feet below surface:	86.22
Feet to sea level:	Not Reported	Note:	Not Reported
Level reading date:	1939-06-13	Feet below surface:	86.17
Feet to sea level:	Not Reported	Note:	Not Reported
Level reading date:	1939-06-12	Feet below surface:	86.15
Feet to sea level:	Not Reported	Note:	Not Reported
Level reading date:	1939-06-09	Feet below surface:	85.94
Feet to sea level:	Not Reported	Note:	Not Reported
Level reading date:	1939-06-08	Feet below surface:	86.01
Feet to sea level:	Not Reported	Note:	Not Reported
Level reading date:	1939-06-07	Feet below surface:	85.99
Feet to sea level:	Not Reported	Note:	Not Reported
Level reading date:	1939-06-06	Feet below surface:	85.91
Feet to sea level:	Not Reported	Note:	Not Reported
Level reading date:	1939-06-05	Feet below surface:	85.87
Feet to sea level:	Not Reported	Note:	Not Reported
Level reading date:	1939-06-02	Feet below surface:	85.76
Feet to sea level:	Not Reported	Note:	Not Reported
Level reading date:	1939-06-01	Feet below surface:	85.66
Feet to sea level:	Not Reported	Note:	Not Reported
Level reading date:	1939-05-31	Feet below surface:	85.59
Feet to sea level:	Not Reported	Note:	Not Reported
Level reading date:	1939-05-29	Feet below surface:	85.50
Feet to sea level:	Not Reported	Note:	Not Reported
Level reading date:	1939-05-26	Feet below surface:	85.54
Feet to sea level:	Not Reported	Note:	Not Reported
Level reading date:	1939-05-25	Feet below surface:	85.48
Feet to sea level:	Not Reported	Note:	Not Reported
Level reading date:	1939-05-24	Feet below surface:	85.38
Feet to sea level:	Not Reported	Note:	Not Reported
Level reading date:	1939-05-23	Feet below surface:	85.32
Feet to sea level:	Not Reported	Note:	Not Reported
Level reading date:	1939-05-22	Feet below surface:	85.32
Feet to sea level:	Not Reported	Note:	Not Reported
Level reading date:	1939-05-19	Feet below surface:	85.23
Feet to sea level:	Not Reported	Note:	Not Reported
Level reading date:	1939-05-18	Feet below surface:	85.28
Feet to sea level:	Not Reported	Note:	Not Reported

Level reading date:	1939-05-17	Feet below surface:	85.27
Feet to sea level:	Not Reported	Note:	Not Reported
Level reading date:	1939-05-16	Feet below surface:	85.26
Feet to sea level:	Not Reported	Note:	Not Reported
Level reading date:	1939-05-15	Feet below surface:	85.29
Feet to sea level:	Not Reported	Note:	Not Reported
Level reading date:	1939-05-12	Feet below surface:	85.28
Feet to sea level:	Not Reported	Note:	Not Reported
Level reading date:	1939-05-11	Feet below surface:	85.32
Feet to sea level:	Not Reported	Note:	Not Reported
Level reading date:	1939-05-10	Feet below surface:	85.38
Feet to sea level:	Not Reported	Note:	Not Reported
Level reading date:	1939-05-09	Feet below surface:	85.36
Feet to sea level:	Not Reported	Note:	Not Reported
Level reading date:	1939-05-08	Feet below surface:	85.39
Feet to sea level:	Not Reported	Note:	Not Reported
Level reading date:	1939-05-05	Feet below surface:	85.42
Feet to sea level:	Not Reported	Note:	Not Reported
Level reading date:	1939-05-04	Feet below surface:	85.35
Feet to sea level:	Not Reported	Note:	Not Reported
Level reading date:	1939-05-03	Feet below surface:	85.32
Feet to sea level:	Not Reported	Note:	Not Reported
Level reading date:	1939-05-02	Feet below surface:	85.26
Feet to sea level:	Not Reported	Note:	Not Reported
Level reading date:	1939-05-01	Feet below surface:	85.28
Feet to sea level:	Not Reported	Note:	Not Reported
Level reading date:	1939-04-28	Feet below surface:	85.16
Feet to sea level:	Not Reported	Note:	Not Reported
Level reading date:	1939-04-27	Feet below surface:	85.18
Feet to sea level:	Not Reported	Note:	Not Reported
Level reading date:	1939-04-26	Feet below surface:	85.12
Feet to sea level:	Not Reported	Note:	Not Reported
Level reading date:	1939-04-25	Feet below surface:	85.07
Feet to sea level:	Not Reported	Note:	Not Reported
Level reading date:	1939-04-24	Feet below surface:	85.11
Feet to sea level:	Not Reported	Note:	Not Reported
Level reading date:	1939-04-21	Feet below surface:	85.13
Feet to sea level:	Not Reported	Note:	Not Reported
Level reading date:	1939-04-20	Feet below surface:	85.12
Feet to sea level:	Not Reported	Note:	Not Reported
Level reading date:	1939-04-19	Feet below surface:	85.12
Feet to sea level:	Not Reported	Note:	Not Reported

Level reading date:	1939-04-18	Feet below surface:	85.08
Feet to sea level:	Not Reported	Note:	Not Reported
Level reading date:	1939-04-17	Feet below surface:	85.14
Feet to sea level:	Not Reported	Note:	Not Reported
Level reading date:	1939-04-14	Feet below surface:	85.18
Feet to sea level:	Not Reported	Note:	Not Reported
Level reading date:	1939-04-13	Feet below surface:	85.12
Feet to sea level:	Not Reported	Note:	Not Reported
Level reading date:	1939-04-12	Feet below surface:	85.17
Feet to sea level:	Not Reported	Note:	Not Reported
Level reading date:	1939-04-11	Feet below surface:	85.14
Feet to sea level:	Not Reported	Note:	Not Reported
Level reading date:	1939-04-10	Feet below surface:	85.10
Feet to sea level:	Not Reported	Note:	Not Reported
Level reading date:	1939-04-07	Feet below surface:	85.26
Feet to sea level:	Not Reported	Note:	Not Reported
Level reading date:	1939-04-06	Feet below surface:	85.28
Feet to sea level:	Not Reported	Note:	Not Reported
Level reading date:	1939-04-05	Feet below surface:	85.25
Feet to sea level:	Not Reported	Note:	Not Reported
Level reading date:	1939-04-04	Feet below surface:	85.34
Feet to sea level:	Not Reported	Note:	Not Reported
Level reading date:	1939-04-03	Feet below surface:	85.28
Feet to sea level:	Not Reported	Note:	Not Reported
Level reading date:	1939-03-31	Feet below surface:	85.42
Feet to sea level:	Not Reported	Note:	Not Reported
Level reading date:	1939-03-30	Feet below surface:	85.46
Feet to sea level:	Not Reported	Note:	Not Reported
Level reading date:	1939-03-29	Feet below surface:	85.49
Feet to sea level:	Not Reported	Note:	Not Reported
Level reading date:	1939-03-28	Feet below surface:	85.49
Feet to sea level:	Not Reported	Note:	Not Reported
Level reading date:	1939-03-27	Feet below surface:	85.48
Feet to sea level:	Not Reported	Note:	Not Reported
Level reading date:	1939-03-24	Feet below surface:	85.62
Feet to sea level:	Not Reported	Note:	Not Reported
Level reading date:	1939-03-23	Feet below surface:	85.65
Feet to sea level:	Not Reported	Note:	Not Reported
Level reading date:	1939-03-22	Feet below surface:	85.67
Feet to sea level:	Not Reported	Note:	Not Reported
Level reading date:	1939-03-21	Feet below surface:	85.70
Feet to sea level:	Not Reported	Note:	Not Reported

Level reading date:	1939-03-20	Feet below surface:	85.74
Feet to sea level:	Not Reported	Note:	Not Reported
Level reading date:	1939-03-17	Feet below surface:	85.82
Feet to sea level:	Not Reported	Note:	Not Reported
Level reading date:	1939-03-16	Feet below surface:	85.82
Feet to sea level:	Not Reported	Note:	Not Reported
Level reading date:	1939-03-15	Feet below surface:	85.85
Feet to sea level:	Not Reported	Note:	Not Reported
Level reading date:	1939-03-14	Feet below surface:	85.88
Feet to sea level:	Not Reported	Note:	Not Reported
Level reading date:	1939-03-13	Feet below surface:	85.90
Feet to sea level:	Not Reported	Note:	Not Reported
Level reading date:	1939-03-10	Feet below surface:	86.00
Feet to sea level:	Not Reported	Note:	Not Reported
Level reading date:	1939-03-09	Feet below surface:	86.04
Feet to sea level:	Not Reported	Note:	Not Reported
Level reading date:	1939-03-08	Feet below surface:	86.05
Feet to sea level:	Not Reported	Note:	Not Reported
Level reading date:	1939-03-07	Feet below surface:	86.09
Feet to sea level:	Not Reported	Note:	Not Reported
Level reading date:	1939-03-06	Feet below surface:	86.13
Feet to sea level:	Not Reported	Note:	Not Reported
Level reading date:	1939-03-03	Feet below surface:	86.15
Feet to sea level:	Not Reported	Note:	Not Reported
Level reading date:	1939-03-02	Feet below surface:	86.19
Feet to sea level:	Not Reported	Note:	Not Reported
Level reading date:	1939-03-01	Feet below surface:	86.32
Feet to sea level:	Not Reported	Note:	Not Reported
Level reading date:	1939-02-27	Feet below surface:	86.35
Feet to sea level:	Not Reported	Note:	Not Reported
Level reading date:	1939-02-24	Feet below surface:	86.34
Feet to sea level:	Not Reported	Note:	Not Reported
Level reading date:	1939-02-23	Feet below surface:	86.33
Feet to sea level:	Not Reported	Note:	Not Reported
Level reading date:	1939-02-22	Feet below surface:	86.39
Feet to sea level:	Not Reported	Note:	Not Reported
Level reading date:	1939-02-21	Feet below surface:	86.38
Feet to sea level:	Not Reported	Note:	Not Reported
Level reading date:	1939-02-20	Feet below surface:	86.41
Feet to sea level:	Not Reported	Note:	Not Reported
Level reading date:	1939-02-17	Feet below surface:	86.41
Feet to sea level:	Not Reported	Note:	Not Reported

Level reading date:	1939-02-16	Feet below surface:	86.53
Feet to sea level:	Not Reported	Note:	Not Reported
Level reading date:	1939-02-15	Feet below surface:	86.45
Feet to sea level:	Not Reported	Note:	Not Reported
Level reading date:	1939-02-14	Feet below surface:	86.57
Feet to sea level:	Not Reported	Note:	Not Reported
Level reading date:	1939-02-13	Feet below surface:	86.56
Feet to sea level:	Not Reported	Note:	Not Reported
Level reading date:	1939-02-10	Feet below surface:	86.62
Feet to sea level:	Not Reported	Note:	Not Reported
Level reading date:	1939-02-09	Feet below surface:	86.60
Feet to sea level:	Not Reported	Note:	Not Reported
Level reading date:	1939-02-08	Feet below surface:	86.45
Feet to sea level:	Not Reported	Note:	Not Reported
Level reading date:	1939-02-07	Feet below surface:	86.56
Feet to sea level:	Not Reported	Note:	Not Reported
Level reading date:	1939-02-06	Feet below surface:	86.59
Feet to sea level:	Not Reported	Note:	Not Reported
Level reading date:	1939-02-03	Feet below surface:	86.51
Feet to sea level:	Not Reported	Note:	Not Reported
Level reading date:	1939-02-02	Feet below surface:	86.67
Feet to sea level:	Not Reported	Note:	Not Reported
Level reading date:	1939-02-01	Feet below surface:	86.56
Feet to sea level:	Not Reported	Note:	Not Reported
Level reading date:	1939-01-31	Feet below surface:	86.55
Feet to sea level:	Not Reported	Note:	Not Reported
Level reading date:	1939-01-30	Feet below surface:	86.57
Feet to sea level:	Not Reported	Note:	Not Reported
Level reading date:	1939-01-27	Feet below surface:	86.53
Feet to sea level:	Not Reported	Note:	Not Reported
Level reading date:	1939-01-26	Feet below surface:	86.61
Feet to sea level:	Not Reported	Note:	Not Reported
Level reading date:	1939-01-25	Feet below surface:	86.58
Feet to sea level:	Not Reported	Note:	Not Reported
Level reading date:	1939-01-24	Feet below surface:	86.50
Feet to sea level:	Not Reported	Note:	Not Reported
Level reading date:	1939-01-23	Feet below surface:	86.48
Feet to sea level:	Not Reported	Note:	Not Reported
Level reading date:	1939-01-20	Feet below surface:	86.40
Feet to sea level:	Not Reported	Note:	Not Reported
Level reading date:	1939-01-19	Feet below surface:	86.43
Feet to sea level:	Not Reported	Note:	Not Reported

Level reading date:	1939-01-18	Feet below surface:	86.47
Feet to sea level:	Not Reported	Note:	Not Reported
Level reading date:	1939-01-17	Feet below surface:	86.47
Feet to sea level:	Not Reported	Note:	Not Reported
Level reading date:	1939-01-16	Feet below surface:	86.41
Feet to sea level:	Not Reported	Note:	Not Reported
Level reading date:	1939-01-13	Feet below surface:	86.38
Feet to sea level:	Not Reported	Note:	Not Reported
Level reading date:	1939-01-12	Feet below surface:	86.37
Feet to sea level:	Not Reported	Note:	Not Reported
Level reading date:	1939-01-11	Feet below surface:	86.34
Feet to sea level:	Not Reported	Note:	Not Reported
Level reading date:	1939-01-10	Feet below surface:	86.29
Feet to sea level:	Not Reported	Note:	Not Reported
Level reading date:	1939-01-09	Feet below surface:	86.29
Feet to sea level:	Not Reported	Note:	Not Reported
Level reading date:	1939-01-06	Feet below surface:	86.14
Feet to sea level:	Not Reported	Note:	Not Reported
Level reading date:	1939-01-05	Feet below surface:	86.17
Feet to sea level:	Not Reported	Note:	Not Reported
Level reading date:	1939-01-04	Feet below surface:	86.24
Feet to sea level:	Not Reported	Note:	Not Reported
Level reading date:	1939-01-03	Feet below surface:	86.23
Feet to sea level:	Not Reported	Note:	Not Reported
Level reading date:	1939-01-02	Feet below surface:	86.06
Feet to sea level:	Not Reported	Note:	Not Reported
Level reading date:	1939-01-01	Feet below surface:	86.07
Feet to sea level:	Not Reported	Note:	Not Reported
Level reading date:	1938-12-30	Feet below surface:	86.15
Feet to sea level:	Not Reported	Note:	Not Reported
Level reading date:	1938-12-29	Feet below surface:	86.14
Feet to sea level:	Not Reported	Note:	Not Reported
Level reading date:	1938-12-28	Feet below surface:	86.11
Feet to sea level:	Not Reported	Note:	Not Reported
Level reading date:	1938-12-27	Feet below surface:	86.08
Feet to sea level:	Not Reported	Note:	Not Reported
Level reading date:	1938-12-26	Feet below surface:	86.03
Feet to sea level:	Not Reported	Note:	Not Reported
Level reading date:	1938-12-23	Feet below surface:	86.01
Feet to sea level:	Not Reported	Note:	Not Reported
Level reading date:	1938-12-22	Feet below surface:	85.99
Feet to sea level:	Not Reported	Note:	Not Reported

Level reading date:	1938-12-21	Feet below surface:	86.00
Feet to sea level:	Not Reported	Note:	Not Reported
Level reading date:	1938-12-20	Feet below surface:	85.96
Feet to sea level:	Not Reported	Note:	Not Reported
Level reading date:	1938-12-19	Feet below surface:	85.93
Feet to sea level:	Not Reported	Note:	Not Reported
Level reading date:	1938-12-16	Feet below surface:	85.90
Feet to sea level:	Not Reported	Note:	Not Reported
Level reading date:	1938-12-15	Feet below surface:	85.81
Feet to sea level:	Not Reported	Note:	Not Reported
Level reading date:	1938-12-14	Feet below surface:	85.84
Feet to sea level:	Not Reported	Note:	Not Reported
Level reading date:	1938-12-13	Feet below surface:	85.82
Feet to sea level:	Not Reported	Note:	Not Reported
Level reading date:	1938-12-12	Feet below surface:	85.77
Feet to sea level:	Not Reported	Note:	Not Reported
Level reading date:	1938-12-09	Feet below surface:	85.56
Feet to sea level:	Not Reported	Note:	Not Reported
Level reading date:	1938-12-08	Feet below surface:	85.50
Feet to sea level:	Not Reported	Note:	Not Reported
Level reading date:	1938-12-07	Feet below surface:	85.49
Feet to sea level:	Not Reported	Note:	Not Reported
Level reading date:	1938-12-06	Feet below surface:	85.37
Feet to sea level:	Not Reported	Note:	Not Reported
Level reading date:	1938-12-05	Feet below surface:	85.32
Feet to sea level:	Not Reported	Note:	Not Reported
Level reading date:	1938-12-02	Feet below surface:	85.30
Feet to sea level:	Not Reported	Note:	Not Reported
Level reading date:	1938-12-01	Feet below surface:	85.25
Feet to sea level:	Not Reported	Note:	Not Reported
Level reading date:	1938-11-30	Feet below surface:	85.17
Feet to sea level:	Not Reported	Note:	Not Reported
Level reading date:	1938-11-29	Feet below surface:	85.07
Feet to sea level:	Not Reported	Note:	Not Reported
Level reading date:	1938-11-28	Feet below surface:	84.98
Feet to sea level:	Not Reported	Note:	Not Reported
Level reading date:	1938-11-25	Feet below surface:	84.72
Feet to sea level:	Not Reported	Note:	Not Reported
Level reading date:	1938-11-24	Feet below surface:	84.65
Feet to sea level:	Not Reported	Note:	Not Reported
Level reading date:	1938-11-23	Feet below surface:	84.67
Feet to sea level:	Not Reported	Note:	Not Reported

Level reading date:	1938-11-22	Feet below surface:	84.60
Feet to sea level:	Not Reported	Note:	Not Reported
Level reading date:	1938-11-21	Feet below surface:	84.50
Feet to sea level:	Not Reported	Note:	Not Reported
Level reading date:	1938-11-18	Feet below surface:	84.41
Feet to sea level:	Not Reported	Note:	Not Reported
Level reading date:	1938-11-17	Feet below surface:	84.37
Feet to sea level:	Not Reported	Note:	Not Reported
Level reading date:	1938-11-16	Feet below surface:	84.33
Feet to sea level:	Not Reported	Note:	Not Reported
Level reading date:	1938-11-15	Feet below surface:	84.30
Feet to sea level:	Not Reported	Note:	Not Reported
Level reading date:	1938-11-14	Feet below surface:	84.18
Feet to sea level:	Not Reported	Note:	Not Reported
Level reading date:	1938-11-11	Feet below surface:	83.95
Feet to sea level:	Not Reported	Note:	Not Reported
Level reading date:	1938-11-10	Feet below surface:	83.89
Feet to sea level:	Not Reported	Note:	Not Reported
Level reading date:	1938-11-09	Feet below surface:	83.80
Feet to sea level:	Not Reported	Note:	Not Reported
Level reading date:	1938-11-08	Feet below surface:	83.71
Feet to sea level:	Not Reported	Note:	Not Reported
Level reading date:	1938-11-07	Feet below surface:	83.71
Feet to sea level:	Not Reported	Note:	Not Reported
Level reading date:	1938-11-04	Feet below surface:	83.50
Feet to sea level:	Not Reported	Note:	Not Reported
Level reading date:	1938-11-03	Feet below surface:	83.53
Feet to sea level:	Not Reported	Note:	Not Reported
Level reading date:	1938-11-02	Feet below surface:	83.42
Feet to sea level:	Not Reported	Note:	Not Reported
Level reading date:	1938-11-01	Feet below surface:	83.37
Feet to sea level:	Not Reported	Note:	Not Reported
Level reading date:	1938-10-31	Feet below surface:	83.35
Feet to sea level:	Not Reported	Note:	Not Reported
Level reading date:	1938-10-28	Feet below surface:	83.19
Feet to sea level:	Not Reported	Note:	Not Reported
Level reading date:	1938-10-27	Feet below surface:	83.15
Feet to sea level:	Not Reported	Note:	Not Reported
Level reading date:	1938-10-26	Feet below surface:	83.14
Feet to sea level:	Not Reported	Note:	Not Reported
Level reading date:	1938-10-25	Feet below surface:	83.10
Feet to sea level:	Not Reported	Note:	Not Reported

Level reading date:	1938-10-24	Feet below surface:	83.03
Feet to sea level:	Not Reported	Note:	Not Reported
Level reading date:	1938-10-21	Feet below surface:	82.87
Feet to sea level:	Not Reported	Note:	Not Reported
Level reading date:	1938-10-20	Feet below surface:	82.71
Feet to sea level:	Not Reported	Note:	Not Reported
Level reading date:	1938-10-19	Feet below surface:	82.81
Feet to sea level:	Not Reported	Note:	Not Reported
Level reading date:	1938-10-18	Feet below surface:	82.76
Feet to sea level:	Not Reported	Note:	Not Reported
Level reading date:	1938-10-17	Feet below surface:	82.67
Feet to sea level:	Not Reported	Note:	Not Reported
Level reading date:	1938-10-14	Feet below surface:	82.46
Feet to sea level:	Not Reported	Note:	Not Reported
Level reading date:	1938-10-13	Feet below surface:	82.41
Feet to sea level:	Not Reported	Note:	Not Reported
Level reading date:	1938-10-12	Feet below surface:	82.43
Feet to sea level:	Not Reported	Note:	Not Reported
Level reading date:	1938-10-11	Feet below surface:	82.30
Feet to sea level:	Not Reported	Note:	Not Reported
Level reading date:	1938-10-10	Feet below surface:	82.31
Feet to sea level:	Not Reported	Note:	Not Reported
Level reading date:	1938-10-07	Feet below surface:	82.17
Feet to sea level:	Not Reported	Note:	Not Reported
Level reading date:	1938-10-06	Feet below surface:	82.01
Feet to sea level:	Not Reported	Note:	Not Reported
Level reading date:	1938-10-05	Feet below surface:	82.00
Feet to sea level:	Not Reported	Note:	Not Reported
Level reading date:	1938-10-04	Feet below surface:	81.97
Feet to sea level:	Not Reported	Note:	Not Reported
Level reading date:	1938-10-03	Feet below surface:	81.93
Feet to sea level:	Not Reported	Note:	Not Reported
Level reading date:	1938-09-30	Feet below surface:	81.80
Feet to sea level:	Not Reported	Note:	Not Reported
Level reading date:	1938-09-29	Feet below surface:	81.76
Feet to sea level:	Not Reported	Note:	Not Reported
Level reading date:	1938-09-28	Feet below surface:	81.78
Feet to sea level:	Not Reported	Note:	Not Reported
Level reading date:	1938-09-27	Feet below surface:	81.74
Feet to sea level:	Not Reported	Note:	Not Reported
Level reading date:	1938-09-26	Feet below surface:	81.74
Feet to sea level:	Not Reported	Note:	Not Reported

Level reading date:	1938-09-22	Feet below surface:	81.60
Feet to sea level:	Not Reported	Note:	Not Reported
Level reading date:	1938-09-21	Feet below surface:	81.46
Feet to sea level:	Not Reported	Note:	Not Reported
Level reading date:	1938-09-20	Feet below surface:	81.34
Feet to sea level:	Not Reported	Note:	Not Reported
Level reading date:	1938-09-19	Feet below surface:	81.43
Feet to sea level:	Not Reported	Note:	Not Reported
Level reading date:	1938-09-16	Feet below surface:	81.42
Feet to sea level:	Not Reported	Note:	Not Reported
Level reading date:	1938-09-15	Feet below surface:	81.45
Feet to sea level:	Not Reported	Note:	Not Reported
Level reading date:	1938-09-14	Feet below surface:	81.42
Feet to sea level:	Not Reported	Note:	Not Reported
Level reading date:	1938-09-13	Feet below surface:	81.36
Feet to sea level:	Not Reported	Note:	Not Reported
Level reading date:	1938-09-12	Feet below surface:	81.33
Feet to sea level:	Not Reported	Note:	Not Reported
Level reading date:	1938-09-09	Feet below surface:	81.28
Feet to sea level:	Not Reported	Note:	Not Reported
Level reading date:	1938-09-08	Feet below surface:	81.30
Feet to sea level:	Not Reported	Note:	Not Reported
Level reading date:	1938-09-07	Feet below surface:	81.43
Feet to sea level:	Not Reported	Note:	Not Reported
Level reading date:	1938-09-06	Feet below surface:	81.33
Feet to sea level:	Not Reported	Note:	Not Reported
Level reading date:	1938-09-05	Feet below surface:	81.35
Feet to sea level:	Not Reported	Note:	Not Reported
Level reading date:	1938-09-02	Feet below surface:	81.40
Feet to sea level:	Not Reported	Note:	Not Reported
Level reading date:	1938-09-01	Feet below surface:	81.50
Feet to sea level:	Not Reported	Note:	Not Reported
Level reading date:	1938-08-31	Feet below surface:	81.43
Feet to sea level:	Not Reported	Note:	Not Reported
Level reading date:	1938-08-29	Feet below surface:	81.36
Feet to sea level:	Not Reported	Note:	Not Reported
Level reading date:	1938-08-26	Feet below surface:	81.49
Feet to sea level:	Not Reported	Note:	Not Reported
Level reading date:	1938-08-25	Feet below surface:	81.54
Feet to sea level:	Not Reported	Note:	Not Reported
Level reading date:	1938-08-24	Feet below surface:	81.53
Feet to sea level:	Not Reported	Note:	Not Reported

Level reading date:	1938-08-23	Feet below surface:	81.52
Feet to sea level:	Not Reported	Note:	Not Reported
Level reading date:	1938-08-22	Feet below surface:	81.53
Feet to sea level:	Not Reported	Note:	Not Reported
Level reading date:	1938-08-21	Feet below surface:	81.49
Feet to sea level:	Not Reported	Note:	Not Reported
Level reading date:	1938-08-19	Feet below surface:	81.47
Feet to sea level:	Not Reported	Note:	Not Reported
Level reading date:	1938-08-18	Feet below surface:	81.55
Feet to sea level:	Not Reported	Note:	Not Reported
Level reading date:	1938-08-17	Feet below surface:	81.57
Feet to sea level:	Not Reported	Note:	Not Reported
Level reading date:	1938-08-15	Feet below surface:	81.56
Feet to sea level:	Not Reported	Note:	Not Reported
Level reading date:	1938-08-12	Feet below surface:	81.59
Feet to sea level:	Not Reported	Note:	Not Reported
Level reading date:	1938-08-11	Feet below surface:	81.72
Feet to sea level:	Not Reported	Note:	Not Reported
Level reading date:	1938-08-10	Feet below surface:	81.72
Feet to sea level:	Not Reported	Note:	Not Reported
Level reading date:	1938-08-08	Feet below surface:	81.74
Feet to sea level:	Not Reported	Note:	Not Reported
Level reading date:	1938-08-05	Feet below surface:	81.89
Feet to sea level:	Not Reported	Note:	Not Reported
Level reading date:	1938-08-04	Feet below surface:	81.95
Feet to sea level:	Not Reported	Note:	Not Reported
Level reading date:	1938-08-03	Feet below surface:	81.82
Feet to sea level:	Not Reported	Note:	Not Reported
Level reading date:	1938-08-01	Feet below surface:	81.69
Feet to sea level:	Not Reported	Note:	Not Reported
Level reading date:	1938-07-29	Feet below surface:	81.80
Feet to sea level:	Not Reported	Note:	Not Reported
Level reading date:	1938-07-28	Feet below surface:	81.86
Feet to sea level:	Not Reported	Note:	Not Reported
Level reading date:	1938-07-27	Feet below surface:	81.70
Feet to sea level:	Not Reported	Note:	Not Reported
Level reading date:	1938-07-25	Feet below surface:	81.69
Feet to sea level:	Not Reported	Note:	Not Reported
Level reading date:	1938-07-22	Feet below surface:	81.46
Feet to sea level:	Not Reported	Note:	Not Reported
Level reading date:	1938-07-21	Feet below surface:	81.60
Feet to sea level:	Not Reported	Note:	Not Reported

Level reading date:	1938-07-18	Feet below surface:	81.20
Feet to sea level:	Not Reported	Note:	Not Reported
Level reading date:	1938-07-15	Feet below surface:	81.10
Feet to sea level:	Not Reported	Note:	Not Reported
Level reading date:	1938-07-14	Feet below surface:	81.03
Feet to sea level:	Not Reported	Note:	Not Reported
Level reading date:	1938-07-13	Feet below surface:	80.89
Feet to sea level:	Not Reported	Note:	Not Reported
Level reading date:	1938-07-11	Feet below surface:	80.73
Feet to sea level:	Not Reported	Note:	Not Reported
Level reading date:	1938-07-08	Feet below surface:	80.47
Feet to sea level:	Not Reported	Note:	Not Reported
Level reading date:	1938-07-07	Feet below surface:	80.39
Feet to sea level:	Not Reported	Note:	Not Reported
Level reading date:	1938-07-06	Feet below surface:	80.33
Feet to sea level:	Not Reported	Note:	Not Reported
Level reading date:	1938-07-05	Feet below surface:	80.30
Feet to sea level:	Not Reported	Note:	Not Reported
Level reading date:	1938-07-04	Feet below surface:	80.22
Feet to sea level:	Not Reported	Note:	Not Reported
Level reading date:	1938-07-01	Feet below surface:	80.06
Feet to sea level:	Not Reported	Note:	Not Reported
Level reading date:	1938-06-30	Feet below surface:	79.95
Feet to sea level:	Not Reported	Note:	Not Reported
Level reading date:	1938-06-29	Feet below surface:	79.94
Feet to sea level:	Not Reported	Note:	Not Reported
Level reading date:	1938-06-27	Feet below surface:	79.69
Feet to sea level:	Not Reported	Note:	Not Reported
Level reading date:	1938-06-24	Feet below surface:	79.59
Feet to sea level:	Not Reported	Note:	Not Reported
Level reading date:	1938-06-23	Feet below surface:	79.52
Feet to sea level:	Not Reported	Note:	Not Reported
Level reading date:	1938-06-22	Feet below surface:	79.33
Feet to sea level:	Not Reported	Note:	Not Reported
Level reading date:	1938-06-21	Feet below surface:	79.30
Feet to sea level:	Not Reported	Note:	Not Reported
Level reading date:	1938-06-20	Feet below surface:	79.14
Feet to sea level:	Not Reported	Note:	Not Reported
Level reading date:	1938-06-17	Feet below surface:	78.95
Feet to sea level:	Not Reported	Note:	Not Reported
Level reading date:	1938-06-16	Feet below surface:	79.04
Feet to sea level:	Not Reported	Note:	Not Reported

Level reading date:	1938-06-15	Feet below surface:	78.87
Feet to sea level:	Not Reported	Note:	Not Reported
Level reading date:	1938-06-14	Feet below surface:	78.75
Feet to sea level:	Not Reported	Note:	Not Reported
Level reading date:	1938-06-13	Feet below surface:	78.82
Feet to sea level:	Not Reported	Note:	Not Reported
Level reading date:	1938-06-10	Feet below surface:	78.82
Feet to sea level:	Not Reported	Note:	Not Reported
Level reading date:	1938-06-09	Feet below surface:	78.77
Feet to sea level:	Not Reported	Note:	Not Reported
Level reading date:	1938-06-08	Feet below surface:	78.55
Feet to sea level:	Not Reported	Note:	Not Reported
Level reading date:	1938-06-07	Feet below surface:	78.54
Feet to sea level:	Not Reported	Note:	Not Reported
Level reading date:	1938-06-06	Feet below surface:	78.35
Feet to sea level:	Not Reported	Note:	Not Reported
Level reading date:	1938-06-03	Feet below surface:	78.18
Feet to sea level:	Not Reported	Note:	Not Reported
Level reading date:	1938-06-02	Feet below surface:	78.19
Feet to sea level:	Not Reported	Note:	Not Reported
Level reading date:	1938-06-01	Feet below surface:	78.08
Feet to sea level:	Not Reported	Note:	Not Reported
Level reading date:	1938-05-30	Feet below surface:	77.95
Feet to sea level:	Not Reported	Note:	Not Reported
Level reading date:	1938-05-27	Feet below surface:	77.90
Feet to sea level:	Not Reported	Note:	Not Reported
Level reading date:	1938-05-26	Feet below surface:	77.87
Feet to sea level:	Not Reported	Note:	Not Reported
Level reading date:	1938-05-25	Feet below surface:	77.82
Feet to sea level:	Not Reported	Note:	Not Reported
Level reading date:	1938-05-24	Feet below surface:	77.73
Feet to sea level:	Not Reported	Note:	Not Reported
Level reading date:	1938-05-23	Feet below surface:	77.62
Feet to sea level:	Not Reported	Note:	Not Reported
Level reading date:	1938-05-20	Feet below surface:	77.55
Feet to sea level:	Not Reported	Note:	Not Reported
Level reading date:	1938-05-19	Feet below surface:	77.60
Feet to sea level:	Not Reported	Note:	Not Reported
Level reading date:	1938-05-18	Feet below surface:	77.62
Feet to sea level:	Not Reported	Note:	Not Reported
Level reading date:	1938-05-16	Feet below surface:	77.48
Feet to sea level:	Not Reported	Note:	Not Reported

Level reading date:	1938-05-13	Feet below surface:	77.43
Feet to sea level:	Not Reported	Note:	Not Reported
Level reading date:	1938-05-12	Feet below surface:	77.47
Feet to sea level:	Not Reported	Note:	Not Reported
Level reading date:	1938-05-11	Feet below surface:	77.34
Feet to sea level:	Not Reported	Note:	Not Reported
Level reading date:	1938-05-09	Feet below surface:	77.16
Feet to sea level:	Not Reported	Note:	Not Reported
Level reading date:	1938-05-06	Feet below surface:	77.03
Feet to sea level:	Not Reported	Note:	Not Reported
Level reading date:	1938-05-05	Feet below surface:	77.07
Feet to sea level:	Not Reported	Note:	Not Reported
Level reading date:	1938-05-04	Feet below surface:	77.10
Feet to sea level:	Not Reported	Note:	Not Reported
Level reading date:	1938-05-02	Feet below surface:	77.11
Feet to sea level:	Not Reported	Note:	Not Reported
Level reading date:	1938-04-29	Feet below surface:	77.38
Feet to sea level:	Not Reported	Note:	Not Reported
Level reading date:	1938-04-28	Feet below surface:	77.48
Feet to sea level:	Not Reported	Note:	Not Reported
Level reading date:	1938-04-27	Feet below surface:	77.52
Feet to sea level:	Not Reported	Note:	Not Reported
Level reading date:	1938-04-25	Feet below surface:	77.73
Feet to sea level:	Not Reported	Note:	Not Reported
Level reading date:	1938-04-23	Feet below surface:	77.97
Feet to sea level:	Not Reported	Note:	Not Reported
Level reading date:	1938-04-22	Feet below surface:	78.10
Feet to sea level:	Not Reported	Note:	Not Reported
Level reading date:	1938-04-21	Feet below surface:	78.42
Feet to sea level:	Not Reported	Note:	Not Reported
Level reading date:	1938-04-20	Feet below surface:	78.48
Feet to sea level:	Not Reported	Note:	Not Reported
Level reading date:	1938-04-18	Feet below surface:	78.68
Feet to sea level:	Not Reported	Note:	Not Reported
Level reading date:	1938-04-15	Feet below surface:	79.21
Feet to sea level:	Not Reported	Note:	Not Reported
Level reading date:	1938-04-14	Feet below surface:	79.51
Feet to sea level:	Not Reported	Note:	Not Reported
Level reading date:	1938-04-13	Feet below surface:	79.60
Feet to sea level:	Not Reported	Note:	Not Reported
Level reading date:	1938-04-11	Feet below surface:	80.14
Feet to sea level:	Not Reported	Note:	Not Reported

Level reading date:	1938-04-08	Feet below surface:	80.77
Feet to sea level:	Not Reported	Note:	Not Reported
Level reading date:	1938-04-07	Feet below surface:	81.09
Feet to sea level:	Not Reported	Note:	Not Reported
Level reading date:	1938-04-06	Feet below surface:	81.24
Feet to sea level:	Not Reported	Note:	Not Reported
Level reading date:	1938-04-04	Feet below surface:	81.69
Feet to sea level:	Not Reported	Note:	Not Reported
Level reading date:	1938-04-01	Feet below surface:	82.61
Feet to sea level:	Not Reported	Note:	Not Reported
Level reading date:	1938-03-31	Feet below surface:	82.48
Feet to sea level:	Not Reported	Note:	Not Reported
Level reading date:	1938-03-30	Feet below surface:	83.28
Feet to sea level:	Not Reported	Note:	Not Reported
Level reading date:	1938-03-28	Feet below surface:	83.83
Feet to sea level:	Not Reported	Note:	Not Reported
Level reading date:	1938-03-25	Feet below surface:	84.97
Feet to sea level:	Not Reported	Note:	Not Reported
Level reading date:	1938-03-24	Feet below surface:	85.60
Feet to sea level:	Not Reported	Note:	Not Reported
Level reading date:	1938-03-23	Feet below surface:	85.95
Feet to sea level:	Not Reported	Note:	Not Reported
Level reading date:	1938-03-21	Feet below surface:	87.02
Feet to sea level:	Not Reported	Note:	Not Reported
Level reading date:	1938-03-18	Feet below surface:	88.74
Feet to sea level:	Not Reported	Note:	Not Reported
Level reading date:	1938-03-17	Feet below surface:	89.47
Feet to sea level:	Not Reported	Note:	Not Reported
Level reading date:	1938-03-16	Feet below surface:	90.09
Feet to sea level:	Not Reported	Note:	Not Reported
Level reading date:	1938-03-15	Feet below surface:	90.69
Feet to sea level:	Not Reported	Note:	Not Reported
Level reading date:	1938-03-14	Feet below surface:	91.76
Feet to sea level:	Not Reported	Note:	Not Reported
Level reading date:	1938-03-11	Feet below surface:	94.08
Feet to sea level:	Not Reported	Note:	Not Reported
Level reading date:	1938-03-10	Feet below surface:	95.14
Feet to sea level:	Not Reported	Note:	Not Reported
Level reading date:	1938-03-09	Feet below surface:	95.83
Feet to sea level:	Not Reported	Note:	Not Reported
Level reading date:	1938-03-07	Feet below surface:	97.38
Feet to sea level:	Not Reported	Note:	Not Reported

Level reading date:	1938-03-04	Feet below surface:	98.85
Feet to sea level:	Not Reported	Note:	Not Reported
Level reading date:	1938-03-03	Feet below surface:	99.00
Feet to sea level:	Not Reported	Note:	Not Reported
Level reading date:	1938-02-28	Feet below surface:	99.32
Feet to sea level:	Not Reported	Note:	Not Reported
Level reading date:	1938-02-25	Feet below surface:	99.40
Feet to sea level:	Not Reported	Note:	Not Reported
Level reading date:	1938-02-24	Feet below surface:	99.50
Feet to sea level:	Not Reported	Note:	Not Reported
Level reading date:	1938-02-23	Feet below surface:	99.49
Feet to sea level:	Not Reported	Note:	Not Reported
Level reading date:	1938-02-21	Feet below surface:	99.58
Feet to sea level:	Not Reported	Note:	Not Reported
Level reading date:	1938-02-18	Feet below surface:	99.70
Feet to sea level:	Not Reported	Note:	Not Reported
Level reading date:	1938-02-17	Feet below surface:	99.73
Feet to sea level:	Not Reported	Note:	Not Reported
Level reading date:	1938-02-16	Feet below surface:	99.66
Feet to sea level:	Not Reported	Note:	Not Reported
Level reading date:	1938-02-14	Feet below surface:	99.85
Feet to sea level:	Not Reported	Note:	Not Reported
Level reading date:	1938-02-11	Feet below surface:	99.70
Feet to sea level:	Not Reported	Note:	Not Reported
Level reading date:	1938-02-10	Feet below surface:	99.90
Feet to sea level:	Not Reported	Note:	Not Reported
Level reading date:	1938-02-09	Feet below surface:	99.77
Feet to sea level:	Not Reported	Note:	Not Reported
Level reading date:	1938-02-07	Feet below surface:	99.82
Feet to sea level:	Not Reported	Note:	Not Reported
Level reading date:	1938-02-04	Feet below surface:	99.80
Feet to sea level:	Not Reported	Note:	Not Reported
Level reading date:	1938-02-03	Feet below surface:	99.92
Feet to sea level:	Not Reported	Note:	Not Reported
Level reading date:	1938-02-02	Feet below surface:	99.86
Feet to sea level:	Not Reported	Note:	Not Reported
Level reading date:	1938-01-31	Feet below surface:	99.78
Feet to sea level:	Not Reported	Note:	Not Reported
Level reading date:	1938-01-28	Feet below surface:	99.72
Feet to sea level:	Not Reported	Note:	Not Reported
Level reading date:	1938-01-27	Feet below surface:	99.82
Feet to sea level:	Not Reported	Note:	Not Reported

Level reading date:	1938-01-26	Feet below surface:	99.74
Feet to sea level:	Not Reported	Note:	Not Reported
Level reading date:	1938-01-24	Feet below surface:	99.78
Feet to sea level:	Not Reported	Note:	Not Reported
Level reading date:	1938-01-21	Feet below surface:	99.68
Feet to sea level:	Not Reported	Note:	Not Reported
Level reading date:	1938-01-20	Feet below surface:	99.59
Feet to sea level:	Not Reported	Note:	Not Reported
Level reading date:	1938-01-19	Feet below surface:	99.59
Feet to sea level:	Not Reported	Note:	Not Reported
Level reading date:	1938-01-17	Feet below surface:	99.64
Feet to sea level:	Not Reported	Note:	Not Reported
Level reading date:	1938-01-16	Feet below surface:	86.41
Feet to sea level:	Not Reported	Note:	Not Reported
Level reading date:	1938-01-14	Feet below surface:	99.55
Feet to sea level:	Not Reported	Note:	Not Reported
Level reading date:	1938-01-13	Feet below surface:	99.52
Feet to sea level:	Not Reported	Note:	Not Reported
Level reading date:	1938-01-12	Feet below surface:	99.52
Feet to sea level:	Not Reported	Note:	Not Reported
Level reading date:	1938-01-10	Feet below surface:	99.42
Feet to sea level:	Not Reported	Note:	Not Reported
Level reading date:	1938-01-07	Feet below surface:	99.40
Feet to sea level:	Not Reported	Note:	Not Reported
Level reading date:	1938-01-06	Feet below surface:	99.49
Feet to sea level:	Not Reported	Note:	Not Reported
Level reading date:	1938-01-05	Feet below surface:	99.39
Feet to sea level:	Not Reported	Note:	Not Reported
Level reading date:	1938-01-04	Feet below surface:	86.24
Feet to sea level:	Not Reported	Note:	Not Reported
Level reading date:	1938-01-03	Feet below surface:	99.34
Feet to sea level:	Not Reported	Note:	Not Reported
Level reading date:	1937-12-31	Feet below surface:	99.24
Feet to sea level:	Not Reported	Note:	Not Reported
Level reading date:	1937-12-30	Feet below surface:	99.33
Feet to sea level:	Not Reported	Note:	Not Reported
Level reading date:	1937-12-29	Feet below surface:	99.28
Feet to sea level:	Not Reported	Note:	Not Reported
Level reading date:	1937-12-27	Feet below surface:	99.27
Feet to sea level:	Not Reported	Note:	Not Reported
Level reading date:	1937-12-24	Feet below surface:	99.21
Feet to sea level:	Not Reported	Note:	Not Reported

Level reading date:	1937-12-23	Feet below surface:	99.15
Feet to sea level:	Not Reported	Note:	Not Reported
Level reading date:	1937-12-22	Feet below surface:	99.14
Feet to sea level:	Not Reported	Note:	Not Reported
Level reading date:	1937-12-20	Feet below surface:	99.13
Feet to sea level:	Not Reported	Note:	Not Reported
Level reading date:	1937-12-17	Feet below surface:	99.06
Feet to sea level:	Not Reported	Note:	Not Reported
Level reading date:	1937-12-16	Feet below surface:	99.13
Feet to sea level:	Not Reported	Note:	Not Reported
Level reading date:	1937-12-15	Feet below surface:	99.00
Feet to sea level:	Not Reported	Note:	Not Reported
Level reading date:	1937-12-13	Feet below surface:	98.98
Feet to sea level:	Not Reported	Note:	Not Reported
Level reading date:	1937-12-10	Feet below surface:	98.97
Feet to sea level:	Not Reported	Note:	Not Reported
Level reading date:	1937-12-09	Feet below surface:	98.96
Feet to sea level:	Not Reported	Note:	Not Reported
Level reading date:	1937-12-08	Feet below surface:	98.92
Feet to sea level:	Not Reported	Note:	Not Reported
Level reading date:	1937-12-06	Feet below surface:	98.69
Feet to sea level:	Not Reported	Note:	Not Reported
Level reading date:	1937-12-03	Feet below surface:	98.57
Feet to sea level:	Not Reported	Note:	Not Reported
Level reading date:	1937-12-02	Feet below surface:	98.62
Feet to sea level:	Not Reported	Note:	Not Reported
Level reading date:	1937-12-01	Feet below surface:	98.46
Feet to sea level:	Not Reported	Note:	Not Reported
Level reading date:	1937-11-29	Feet below surface:	98.36
Feet to sea level:	Not Reported	Note:	Not Reported
Level reading date:	1937-11-26	Feet below surface:	98.21
Feet to sea level:	Not Reported	Note:	Not Reported
Level reading date:	1937-11-25	Feet below surface:	98.20
Feet to sea level:	Not Reported	Note:	Not Reported
Level reading date:	1937-11-24	Feet below surface:	98.14
Feet to sea level:	Not Reported	Note:	Not Reported
Level reading date:	1937-11-22	Feet below surface:	98.08
Feet to sea level:	Not Reported	Note:	Not Reported
Level reading date:	1937-11-19	Feet below surface:	97.91
Feet to sea level:	Not Reported	Note:	Not Reported
Level reading date:	1937-11-18	Feet below surface:	97.89
Feet to sea level:	Not Reported	Note:	Not Reported

Level reading date:	1937-11-17	Feet below surface:	97.82
Feet to sea level:	Not Reported	Note:	Not Reported
Level reading date:	1937-11-15	Feet below surface:	97.78
Feet to sea level:	Not Reported	Note:	Not Reported
Level reading date:	1937-11-12	Feet below surface:	97.67
Feet to sea level:	Not Reported	Note:	Not Reported
Level reading date:	1937-11-11	Feet below surface:	97.66
Feet to sea level:	Not Reported	Note:	Not Reported
Level reading date:	1937-11-10	Feet below surface:	97.60
Feet to sea level:	Not Reported	Note:	Not Reported
Level reading date:	1937-11-08	Feet below surface:	97.48
Feet to sea level:	Not Reported	Note:	Not Reported
Level reading date:	1937-11-05	Feet below surface:	97.27
Feet to sea level:	Not Reported	Note:	Not Reported
Level reading date:	1937-11-04	Feet below surface:	97.22
Feet to sea level:	Not Reported	Note:	Not Reported
Level reading date:	1937-11-03	Feet below surface:	97.22
Feet to sea level:	Not Reported	Note:	Not Reported
Level reading date:	1937-11-02	Feet below surface:	97.19
Feet to sea level:	Not Reported	Note:	Not Reported
Level reading date:	1937-11-01	Feet below surface:	97.11
Feet to sea level:	Not Reported	Note:	Not Reported
Level reading date:	1937-10-29	Feet below surface:	96.98
Feet to sea level:	Not Reported	Note:	Not Reported
Level reading date:	1937-10-28	Feet below surface:	96.82
Feet to sea level:	Not Reported	Note:	Not Reported
Level reading date:	1937-10-27	Feet below surface:	96.79
Feet to sea level:	Not Reported	Note:	Not Reported
Level reading date:	1937-10-25	Feet below surface:	96.62
Feet to sea level:	Not Reported	Note:	Not Reported
Level reading date:	1937-10-22	Feet below surface:	96.46
Feet to sea level:	Not Reported	Note:	Not Reported
Level reading date:	1937-10-21	Feet below surface:	96.30
Feet to sea level:	Not Reported	Note:	Not Reported
Level reading date:	1937-10-20	Feet below surface:	96.24
Feet to sea level:	Not Reported	Note:	Not Reported
Level reading date:	1937-10-18	Feet below surface:	96.10
Feet to sea level:	Not Reported	Note:	Not Reported
Level reading date:	1937-10-15	Feet below surface:	95.88
Feet to sea level:	Not Reported	Note:	Not Reported
Level reading date:	1937-10-14	Feet below surface:	95.83
Feet to sea level:	Not Reported	Note:	Not Reported

Level reading date:	1937-10-13	Feet below surface:	95.74
Feet to sea level:	Not Reported	Note:	Not Reported
Level reading date:	1937-10-11	Feet below surface:	95.55
Feet to sea level:	Not Reported	Note:	Not Reported
Level reading date:	1937-10-08	Feet below surface:	95.28
Feet to sea level:	Not Reported	Note:	Not Reported
Level reading date:	1937-10-07	Feet below surface:	95.24
Feet to sea level:	Not Reported	Note:	Not Reported
Level reading date:	1937-10-06	Feet below surface:	95.24
Feet to sea level:	Not Reported	Note:	Not Reported
Level reading date:	1937-10-04	Feet below surface:	95.04
Feet to sea level:	Not Reported	Note:	Not Reported
Level reading date:	1937-10-01	Feet below surface:	94.77
Feet to sea level:	Not Reported	Note:	Not Reported
Level reading date:	1937-09-30	Feet below surface:	94.72
Feet to sea level:	Not Reported	Note:	Not Reported
Level reading date:	1937-09-29	Feet below surface:	94.65
Feet to sea level:	Not Reported	Note:	Not Reported
Level reading date:	1937-09-27	Feet below surface:	94.52
Feet to sea level:	Not Reported	Note:	Not Reported
Level reading date:	1937-09-24	Feet below surface:	94.37
Feet to sea level:	Not Reported	Note:	Not Reported
Level reading date:	1937-09-23	Feet below surface:	94.28
Feet to sea level:	Not Reported	Note:	Not Reported
Level reading date:	1937-09-22	Feet below surface:	94.25
Feet to sea level:	Not Reported	Note:	Not Reported
Level reading date:	1937-09-20	Feet below surface:	94.09
Feet to sea level:	Not Reported	Note:	Not Reported
Level reading date:	1937-09-17	Feet below surface:	93.93
Feet to sea level:	Not Reported	Note:	Not Reported
Level reading date:	1937-09-16	Feet below surface:	93.86
Feet to sea level:	Not Reported	Note:	Not Reported
Level reading date:	1937-09-15	Feet below surface:	93.73
Feet to sea level:	Not Reported	Note:	Not Reported
Level reading date:	1937-09-13	Feet below surface:	93.56
Feet to sea level:	Not Reported	Note:	Not Reported
Level reading date:	1937-09-10	Feet below surface:	93.24
Feet to sea level:	Not Reported	Note:	Not Reported
Level reading date:	1937-09-09	Feet below surface:	93.14
Feet to sea level:	Not Reported	Note:	Not Reported
Level reading date:	1937-09-08	Feet below surface:	93.11
Feet to sea level:	Not Reported	Note:	Not Reported

Level reading date:	1937-09-06	Feet below surface:	92.87
Feet to sea level:	Not Reported	Note:	Not Reported
Level reading date:	1937-09-03	Feet below surface:	92.68
Feet to sea level:	Not Reported	Note:	Not Reported
Level reading date:	1937-09-02	Feet below surface:	92.60
Feet to sea level:	Not Reported	Note:	Not Reported
Level reading date:	1937-09-01	Feet below surface:	92.58
Feet to sea level:	Not Reported	Note:	Not Reported
Level reading date:	1937-08-30	Feet below surface:	92.46
Feet to sea level:	Not Reported	Note:	Not Reported
Level reading date:	1937-08-27	Feet below surface:	92.17
Feet to sea level:	Not Reported	Note:	Not Reported
Level reading date:	1937-08-26	Feet below surface:	92.08
Feet to sea level:	Not Reported	Note:	Not Reported
Level reading date:	1937-08-25	Feet below surface:	91.87
Feet to sea level:	Not Reported	Note:	Not Reported
Level reading date:	1937-08-23	Feet below surface:	91.66
Feet to sea level:	Not Reported	Note:	Not Reported
Level reading date:	1937-08-21	Feet below surface:	91.57
Feet to sea level:	Not Reported	Note:	Not Reported
Level reading date:	1937-08-20	Feet below surface:	91.41
Feet to sea level:	Not Reported	Note:	Not Reported
Level reading date:	1937-08-19	Feet below surface:	91.35
Feet to sea level:	Not Reported	Note:	Not Reported
Level reading date:	1937-08-17	Feet below surface:	91.22
Feet to sea level:	Not Reported	Note:	Not Reported
Level reading date:	1937-08-16	Feet below surface:	90.95
Feet to sea level:	Not Reported	Note:	Not Reported
Level reading date:	1937-08-13	Feet below surface:	90.58
Feet to sea level:	Not Reported	Note:	Not Reported
Level reading date:	1937-08-12	Feet below surface:	90.51
Feet to sea level:	Not Reported	Note:	Not Reported
Level reading date:	1937-08-11	Feet below surface:	90.37
Feet to sea level:	Not Reported	Note:	Not Reported
Level reading date:	1937-08-09	Feet below surface:	90.14
Feet to sea level:	Not Reported	Note:	Not Reported
Level reading date:	1937-08-06	Feet below surface:	89.92
Feet to sea level:	Not Reported	Note:	Not Reported
Level reading date:	1937-08-05	Feet below surface:	89.78
Feet to sea level:	Not Reported	Note:	Not Reported
Level reading date:	1937-08-04	Feet below surface:	89.62
Feet to sea level:	Not Reported	Note:	Not Reported

Level reading date:	1937-08-02	Feet below surface:	89.43
Feet to sea level:	Not Reported	Note:	Not Reported
Level reading date:	1937-07-30	Feet below surface:	89.09
Feet to sea level:	Not Reported	Note:	Not Reported
Level reading date:	1937-07-29	Feet below surface:	88.99
Feet to sea level:	Not Reported	Note:	Not Reported
Level reading date:	1937-07-28	Feet below surface:	88.80
Feet to sea level:	Not Reported	Note:	Not Reported
Level reading date:	1937-07-26	Feet below surface:	88.55
Feet to sea level:	Not Reported	Note:	Not Reported
Level reading date:	1937-07-23	Feet below surface:	88.19
Feet to sea level:	Not Reported	Note:	Not Reported
Level reading date:	1937-07-22	Feet below surface:	88.08
Feet to sea level:	Not Reported	Note:	Not Reported
Level reading date:	1937-07-19	Feet below surface:	87.79
Feet to sea level:	Not Reported	Note:	Not Reported
Level reading date:	1937-07-16	Feet below surface:	87.64
Feet to sea level:	Not Reported	Note:	Not Reported
Level reading date:	1937-07-15	Feet below surface:	87.55
Feet to sea level:	Not Reported	Note:	Not Reported
Level reading date:	1937-07-14	Feet below surface:	87.42
Feet to sea level:	Not Reported	Note:	Not Reported
Level reading date:	1937-07-12	Feet below surface:	87.16
Feet to sea level:	Not Reported	Note:	Not Reported
Level reading date:	1937-07-09	Feet below surface:	86.76
Feet to sea level:	Not Reported	Note:	Not Reported
Level reading date:	1937-07-08	Feet below surface:	86.63
Feet to sea level:	Not Reported	Note:	Not Reported
Level reading date:	1937-07-07	Feet below surface:	86.51
Feet to sea level:	Not Reported	Note:	Not Reported
Level reading date:	1937-07-05	Feet below surface:	86.21
Feet to sea level:	Not Reported	Note:	Not Reported
Level reading date:	1937-07-02	Feet below surface:	85.92
Feet to sea level:	Not Reported	Note:	Not Reported
Level reading date:	1937-07-01	Feet below surface:	85.89
Feet to sea level:	Not Reported	Note:	Not Reported
Level reading date:	1937-06-30	Feet below surface:	85.74
Feet to sea level:	Not Reported	Note:	Not Reported
Level reading date:	1937-06-28	Feet below surface:	85.60
Feet to sea level:	Not Reported	Note:	Not Reported
Level reading date:	1937-06-25	Feet below surface:	85.31
Feet to sea level:	Not Reported	Note:	Not Reported

Level reading date:	1937-06-24	Feet below surface:	85.09
Feet to sea level:	Not Reported	Note:	Not Reported
Level reading date:	1937-06-23	Feet below surface:	85.05
Feet to sea level:	Not Reported	Note:	Not Reported
Level reading date:	1937-06-21	Feet below surface:	84.95
Feet to sea level:	Not Reported	Note:	Not Reported
Level reading date:	1937-06-18	Feet below surface:	84.79
Feet to sea level:	Not Reported	Note:	Not Reported
Level reading date:	1937-06-17	Feet below surface:	84.75
Feet to sea level:	Not Reported	Note:	Not Reported
Level reading date:	1937-06-16	Feet below surface:	84.68
Feet to sea level:	Not Reported	Note:	Not Reported
Level reading date:	1937-06-14	Feet below surface:	84.58
Feet to sea level:	Not Reported	Note:	Not Reported
Level reading date:	1937-06-11	Feet below surface:	84.75
Feet to sea level:	Not Reported	Note:	Not Reported
Level reading date:	1937-06-10	Feet below surface:	84.71
Feet to sea level:	Not Reported	Note:	Not Reported
Level reading date:	1937-06-09	Feet below surface:	84.77
Feet to sea level:	Not Reported	Note:	Not Reported
Level reading date:	1937-06-07	Feet below surface:	84.89
Feet to sea level:	Not Reported	Note:	Not Reported
Level reading date:	1937-06-04	Feet below surface:	85.05
Feet to sea level:	Not Reported	Note:	Not Reported
Level reading date:	1937-06-03	Feet below surface:	85.16
Feet to sea level:	Not Reported	Note:	Not Reported
Level reading date:	1937-06-02	Feet below surface:	85.26
Feet to sea level:	Not Reported	Note:	Not Reported
Level reading date:	1937-05-31	Feet below surface:	85.50
Feet to sea level:	Not Reported	Note:	Not Reported
Level reading date:	1937-05-28	Feet below surface:	85.94
Feet to sea level:	Not Reported	Note:	Not Reported
Level reading date:	1937-05-27	Feet below surface:	86.03
Feet to sea level:	Not Reported	Note:	Not Reported
Level reading date:	1937-05-26	Feet below surface:	86.15
Feet to sea level:	Not Reported	Note:	Not Reported
Level reading date:	1937-05-24	Feet below surface:	86.58
Feet to sea level:	Not Reported	Note:	Not Reported
Level reading date:	1937-05-21	Feet below surface:	87.04
Feet to sea level:	Not Reported	Note:	Not Reported
Level reading date:	1937-05-20	Feet below surface:	87.24
Feet to sea level:	Not Reported	Note:	Not Reported

Level reading date:	1937-05-19	Feet below surface:	87.46
Feet to sea level:	Not Reported	Note:	Not Reported
Level reading date:	1937-05-17	Feet below surface:	87.87
Feet to sea level:	Not Reported	Note:	Not Reported
Level reading date:	1937-05-14	Feet below surface:	88.32
Feet to sea level:	Not Reported	Note:	Not Reported
Level reading date:	1937-05-13	Feet below surface:	88.47
Feet to sea level:	Not Reported	Note:	Not Reported
Level reading date:	1937-05-12	Feet below surface:	88.68
Feet to sea level:	Not Reported	Note:	Not Reported
Level reading date:	1937-05-11	Feet below surface:	88.78
Feet to sea level:	Not Reported	Note:	Not Reported
Level reading date:	1937-05-10	Feet below surface:	89.14
Feet to sea level:	Not Reported	Note:	Not Reported
Level reading date:	1937-05-07	Feet below surface:	89.86
Feet to sea level:	Not Reported	Note:	Not Reported
Level reading date:	1937-05-06	Feet below surface:	90.11
Feet to sea level:	Not Reported	Note:	Not Reported
Level reading date:	1937-05-05	Feet below surface:	90.32
Feet to sea level:	Not Reported	Note:	Not Reported
Level reading date:	1937-05-03	Feet below surface:	90.81
Feet to sea level:	Not Reported	Note:	Not Reported
Level reading date:	1937-05-01	Feet below surface:	91.23
Feet to sea level:	Not Reported	Note:	Not Reported
Level reading date:	1937-04-30	Feet below surface:	91.49
Feet to sea level:	Not Reported	Note:	Not Reported
Level reading date:	1937-04-29	Feet below surface:	91.76
Feet to sea level:	Not Reported	Note:	Not Reported
Level reading date:	1937-04-28	Feet below surface:	92.02
Feet to sea level:	Not Reported	Note:	Not Reported
Level reading date:	1937-04-26	Feet below surface:	92.58
Feet to sea level:	Not Reported	Note:	Not Reported
Level reading date:	1937-04-23	Feet below surface:	93.30
Feet to sea level:	Not Reported	Note:	Not Reported
Level reading date:	1937-04-22	Feet below surface:	93.52
Feet to sea level:	Not Reported	Note:	Not Reported
Level reading date:	1937-04-21	Feet below surface:	93.77
Feet to sea level:	Not Reported	Note:	Not Reported
Level reading date:	1937-04-19	Feet below surface:	94.27
Feet to sea level:	Not Reported	Note:	Not Reported
Level reading date:	1937-04-16	Feet below surface:	95.11
Feet to sea level:	Not Reported	Note:	Not Reported

Level reading date:	1937-04-15	Feet below surface:	95.52
Feet to sea level:	Not Reported	Note:	Not Reported
Level reading date:	1937-04-14	Feet below surface:	95.97
Feet to sea level:	Not Reported	Note:	Not Reported
Level reading date:	1937-04-12	Feet below surface:	96.87
Feet to sea level:	Not Reported	Note:	Not Reported
Level reading date:	1937-04-09	Feet below surface:	98.25
Feet to sea level:	Not Reported	Note:	Not Reported
Level reading date:	1937-04-08	Feet below surface:	98.73
Feet to sea level:	Not Reported	Note:	Not Reported
Level reading date:	1937-04-07	Feet below surface:	99.27
Feet to sea level:	Not Reported	Note:	Not Reported
Level reading date:	1937-04-05	Feet below surface:	100.27
Feet to sea level:	Not Reported	Note:	Not Reported
Level reading date:	1937-04-02	Feet below surface:	101.67
Feet to sea level:	Not Reported	Note:	Not Reported
Level reading date:	1937-04-01	Feet below surface:	102.25
Feet to sea level:	Not Reported	Note:	Not Reported
Level reading date:	1937-03-31	Feet below surface:	102.73
Feet to sea level:	Not Reported	Note:	Not Reported
Level reading date:	1937-03-29	Feet below surface:	103.83
Feet to sea level:	Not Reported	Note:	Not Reported
Level reading date:	1937-03-26	Feet below surface:	105.26
Feet to sea level:	Not Reported	Note:	Not Reported
Level reading date:	1937-03-25	Feet below surface:	105.75
Feet to sea level:	Not Reported	Note:	Not Reported
Level reading date:	1937-03-24	Feet below surface:	107.24
Feet to sea level:	Not Reported	Note:	Not Reported
Level reading date:	1937-03-22	Feet below surface:	107.16
Feet to sea level:	Not Reported	Note:	Not Reported
Level reading date:	1937-03-19	Feet below surface:	108.31
Feet to sea level:	Not Reported	Note:	Not Reported
Level reading date:	1937-03-18	Feet below surface:	108.71
Feet to sea level:	Not Reported	Note:	Not Reported
Level reading date:	1937-03-17	Feet below surface:	109.09
Feet to sea level:	Not Reported	Note:	Not Reported
Level reading date:	1937-03-15	Feet below surface:	109.73
Feet to sea level:	Not Reported	Note:	Not Reported
Level reading date:	1937-03-12	Feet below surface:	110.72
Feet to sea level:	Not Reported	Note:	Not Reported
Level reading date:	1937-03-11	Feet below surface:	111.17
Feet to sea level:	Not Reported	Note:	Not Reported

Level reading date:	1937-03-10	Feet below surface:	111.59
Feet to sea level:	Not Reported	Note:	Not Reported
Level reading date:	1937-03-08	Feet below surface:	112.35
Feet to sea level:	Not Reported	Note:	Not Reported
Level reading date:	1937-03-05	Feet below surface:	113.47
Feet to sea level:	Not Reported	Note:	Not Reported
Level reading date:	1937-03-04	Feet below surface:	113.92
Feet to sea level:	Not Reported	Note:	Not Reported
Level reading date:	1937-03-03	Feet below surface:	114.23
Feet to sea level:	Not Reported	Note:	Not Reported
Level reading date:	1937-03-01	Feet below surface:	114.92
Feet to sea level:	Not Reported	Note:	Not Reported
Level reading date:	1937-02-26	Feet below surface:	115.73
Feet to sea level:	Not Reported	Note:	Not Reported
Level reading date:	1937-02-25	Feet below surface:	115.98
Feet to sea level:	Not Reported	Note:	Not Reported
Level reading date:	1937-02-24	Feet below surface:	116.25
Feet to sea level:	Not Reported	Note:	Not Reported
Level reading date:	1937-02-22	Feet below surface:	116.60
Feet to sea level:	Not Reported	Note:	Not Reported
Level reading date:	1937-02-19	Feet below surface:	117.03
Feet to sea level:	Not Reported	Note:	Not Reported
Level reading date:	1937-02-18	Feet below surface:	117.15
Feet to sea level:	Not Reported	Note:	Not Reported
Level reading date:	1937-02-17	Feet below surface:	117.28
Feet to sea level:	Not Reported	Note:	Not Reported
Level reading date:	1937-02-15	Feet below surface:	117.48
Feet to sea level:	Not Reported	Note:	Not Reported
Level reading date:	1937-02-12	Feet below surface:	117.68
Feet to sea level:	Not Reported	Note:	Not Reported
Level reading date:	1937-02-11	Feet below surface:	117.72
Feet to sea level:	Not Reported	Note:	Not Reported
Level reading date:	1937-02-10	Feet below surface:	117.81
Feet to sea level:	Not Reported	Note:	Not Reported
Level reading date:	1937-02-08	Feet below surface:	117.91
Feet to sea level:	Not Reported	Note:	Not Reported
Level reading date:	1937-02-05	Feet below surface:	118.00
Feet to sea level:	Not Reported	Note:	Not Reported
Level reading date:	1937-02-04	Feet below surface:	118.08
Feet to sea level:	Not Reported	Note:	Not Reported
Level reading date:	1937-02-03	Feet below surface:	118.12
Feet to sea level:	Not Reported	Note:	Not Reported

Level reading date:	1937-02-01	Feet below surface:	118.18
Feet to sea level:	Not Reported	Note:	Not Reported
Level reading date:	1937-01-29	Feet below surface:	118.26
Feet to sea level:	Not Reported	Note:	Not Reported
Level reading date:	1937-01-28	Feet below surface:	118.30
Feet to sea level:	Not Reported	Note:	Not Reported
Level reading date:	1937-01-27	Feet below surface:	118.33
Feet to sea level:	Not Reported	Note:	Not Reported
Level reading date:	1937-01-25	Feet below surface:	118.49
Feet to sea level:	Not Reported	Note:	Not Reported
Level reading date:	1937-01-23	Feet below surface:	118.48
Feet to sea level:	Not Reported	Note:	Not Reported
Level reading date:	1937-01-22	Feet below surface:	118.50
Feet to sea level:	Not Reported	Note:	Not Reported
Level reading date:	1937-01-21	Feet below surface:	118.64
Feet to sea level:	Not Reported	Note:	Not Reported
Level reading date:	1937-01-20	Feet below surface:	118.65
Feet to sea level:	Not Reported	Note:	Not Reported
Level reading date:	1937-01-18	Feet below surface:	118.79
Feet to sea level:	Not Reported	Note:	Not Reported
Level reading date:	1937-01-15	Feet below surface:	118.93
Feet to sea level:	Not Reported	Note:	Not Reported
Level reading date:	1937-01-14	Feet below surface:	119.04
Feet to sea level:	Not Reported	Note:	Not Reported
Level reading date:	1937-01-13	Feet below surface:	117.05
Feet to sea level:	Not Reported	Note:	Not Reported
Level reading date:	1937-01-11	Feet below surface:	119.16
Feet to sea level:	Not Reported	Note:	Not Reported
Level reading date:	1937-01-08	Feet below surface:	119.22
Feet to sea level:	Not Reported	Note:	Not Reported
Level reading date:	1937-01-07	Feet below surface:	119.25
Feet to sea level:	Not Reported	Note:	Not Reported
Level reading date:	1937-01-06	Feet below surface:	119.30
Feet to sea level:	Not Reported	Note:	Not Reported
Level reading date:	1937-01-05	Feet below surface:	119.44
Feet to sea level:	Not Reported	Note:	Not Reported
Level reading date:	1937-01-04	Feet below surface:	119.41
Feet to sea level:	Not Reported	Note:	Not Reported
Level reading date:	1937-01-01	Feet below surface:	119.49
Feet to sea level:	Not Reported	Note:	Not Reported
Level reading date:	1936-12-31	Feet below surface:	119.52
Feet to sea level:	Not Reported	Note:	Not Reported

Level reading date:	1936-12-30	Feet below surface:	119.54
Feet to sea level:	Not Reported	Note:	Not Reported
Level reading date:	1936-12-28	Feet below surface:	119.61
Feet to sea level:	Not Reported	Note:	Not Reported
Level reading date:	1936-12-24	Feet below surface:	119.72
Feet to sea level:	Not Reported	Note:	Not Reported
Level reading date:	1936-12-23	Feet below surface:	119.75
Feet to sea level:	Not Reported	Note:	Not Reported
Level reading date:	1936-12-21	Feet below surface:	119.85
Feet to sea level:	Not Reported	Note:	Not Reported
Level reading date:	1936-12-18	Feet below surface:	119.95
Feet to sea level:	Not Reported	Note:	Not Reported
Level reading date:	1936-12-17	Feet below surface:	119.96
Feet to sea level:	Not Reported	Note:	Not Reported
Level reading date:	1936-12-16	Feet below surface:	120.00
Feet to sea level:	Not Reported	Note:	Not Reported
Level reading date:	1936-12-14	Feet below surface:	120.02
Feet to sea level:	Not Reported	Note:	Not Reported
Level reading date:	1936-12-11	Feet below surface:	119.99
Feet to sea level:	Not Reported	Note:	Not Reported
Level reading date:	1936-12-10	Feet below surface:	119.94
Feet to sea level:	Not Reported	Note:	Not Reported
Level reading date:	1936-12-09	Feet below surface:	119.89
Feet to sea level:	Not Reported	Note:	Not Reported
Level reading date:	1936-12-07	Feet below surface:	119.85
Feet to sea level:	Not Reported	Note:	Not Reported
Level reading date:	1936-12-04	Feet below surface:	119.90
Feet to sea level:	Not Reported	Note:	Not Reported
Level reading date:	1936-12-03	Feet below surface:	119.85
Feet to sea level:	Not Reported	Note:	Not Reported
Level reading date:	1936-12-02	Feet below surface:	119.84
Feet to sea level:	Not Reported	Note:	Not Reported
Level reading date:	1936-11-30	Feet below surface:	119.75
Feet to sea level:	Not Reported	Note:	Not Reported
Level reading date:	1936-11-27	Feet below surface:	119.63
Feet to sea level:	Not Reported	Note:	Not Reported
Level reading date:	1936-11-26	Feet below surface:	119.62
Feet to sea level:	Not Reported	Note:	Not Reported
Level reading date:	1936-11-25	Feet below surface:	119.64
Feet to sea level:	Not Reported	Note:	Not Reported
Level reading date:	1936-11-23	Feet below surface:	119.59
Feet to sea level:	Not Reported	Note:	Not Reported

Level reading date:	1936-11-20	Feet below surface:	119.46
Feet to sea level:	Not Reported	Note:	Not Reported
Level reading date:	1936-11-19	Feet below surface:	119.46
Feet to sea level:	Not Reported	Note:	Not Reported
Level reading date:	1936-11-18	Feet below surface:	119.48
Feet to sea level:	Not Reported	Note:	Not Reported
Level reading date:	1936-11-16	Feet below surface:	119.45
Feet to sea level:	Not Reported	Note:	Not Reported
Level reading date:	1936-11-13	Feet below surface:	119.41
Feet to sea level:	Not Reported	Note:	Not Reported
Level reading date:	1936-11-12	Feet below surface:	119.44
Feet to sea level:	Not Reported	Note:	Not Reported
Level reading date:	1936-11-09	Feet below surface:	119.49
Feet to sea level:	Not Reported	Note:	Not Reported
Level reading date:	1936-11-06	Feet below surface:	119.51
Feet to sea level:	Not Reported	Note:	Not Reported
Level reading date:	1936-11-05	Feet below surface:	119.55
Feet to sea level:	Not Reported	Note:	Not Reported
Level reading date:	1936-11-04	Feet below surface:	119.56
Feet to sea level:	Not Reported	Note:	Not Reported
Level reading date:	1936-11-02	Feet below surface:	119.65
Feet to sea level:	Not Reported	Note:	Not Reported
Level reading date:	1936-10-30	Feet below surface:	119.68
Feet to sea level:	Not Reported	Note:	Not Reported
Level reading date:	1936-10-29	Feet below surface:	119.64
Feet to sea level:	Not Reported	Note:	Not Reported
Level reading date:	1936-10-28	Feet below surface:	119.57
Feet to sea level:	Not Reported	Note:	Not Reported
Level reading date:	1936-10-26	Feet below surface:	119.60
Feet to sea level:	Not Reported	Note:	Not Reported
Level reading date:	1936-10-23	Feet below surface:	119.59
Feet to sea level:	Not Reported	Note:	Not Reported
Level reading date:	1936-10-22	Feet below surface:	119.62
Feet to sea level:	Not Reported	Note:	Not Reported
Level reading date:	1936-10-21	Feet below surface:	119.64
Feet to sea level:	Not Reported	Note:	Not Reported
Level reading date:	1936-10-19	Feet below surface:	119.67
Feet to sea level:	Not Reported	Note:	Not Reported
Level reading date:	1936-10-16	Feet below surface:	119.74
Feet to sea level:	Not Reported	Note:	Not Reported
Level reading date:	1936-10-15	Feet below surface:	119.72
Feet to sea level:	Not Reported	Note:	Not Reported

Level reading date:	1936-10-14	Feet below surface:	119.66
Feet to sea level:	Not Reported	Note:	Not Reported
Level reading date:	1936-10-12	Feet below surface:	119.51
Feet to sea level:	Not Reported	Note:	Not Reported
Level reading date:	1936-10-09	Feet below surface:	119.39
Feet to sea level:	Not Reported	Note:	Not Reported
Level reading date:	1936-10-08	Feet below surface:	119.30
Feet to sea level:	Not Reported	Note:	Not Reported
Level reading date:	1936-10-07	Feet below surface:	119.22
Feet to sea level:	Not Reported	Note:	Not Reported
Level reading date:	1936-10-05	Feet below surface:	119.10
Feet to sea level:	Not Reported	Note:	Not Reported
Level reading date:	1936-10-02	Feet below surface:	118.94
Feet to sea level:	Not Reported	Note:	Not Reported
Level reading date:	1936-10-01	Feet below surface:	118.88
Feet to sea level:	Not Reported	Note:	Not Reported
Level reading date:	1936-09-28	Feet below surface:	118.62
Feet to sea level:	Not Reported	Note:	Not Reported
Level reading date:	1936-09-25	Feet below surface:	118.42
Feet to sea level:	Not Reported	Note:	Not Reported
Level reading date:	1936-09-24	Feet below surface:	118.38
Feet to sea level:	Not Reported	Note:	Not Reported
Level reading date:	1936-09-23	Feet below surface:	118.33
Feet to sea level:	Not Reported	Note:	Not Reported
Level reading date:	1936-09-21	Feet below surface:	118.21
Feet to sea level:	Not Reported	Note:	Not Reported
Level reading date:	1936-09-18	Feet below surface:	118.07
Feet to sea level:	Not Reported	Note:	Not Reported
Level reading date:	1936-09-17	Feet below surface:	117.79
Feet to sea level:	Not Reported	Note:	Not Reported
Level reading date:	1936-09-16	Feet below surface:	117.88
Feet to sea level:	Not Reported	Note:	Not Reported
Level reading date:	1936-09-14	Feet below surface:	117.77
Feet to sea level:	Not Reported	Note:	Not Reported
Level reading date:	1936-09-11	Feet below surface:	117.57
Feet to sea level:	Not Reported	Note:	Not Reported
Level reading date:	1936-09-10	Feet below surface:	117.54
Feet to sea level:	Not Reported	Note:	Not Reported
Level reading date:	1936-09-07	Feet below surface:	117.30
Feet to sea level:	Not Reported	Note:	Not Reported
Level reading date:	1936-09-04	Feet below surface:	117.00
Feet to sea level:	Not Reported	Note:	Not Reported

Level reading date:	1936-09-03	Feet below surface:	116.93
Feet to sea level:	Not Reported	Note:	Not Reported
Level reading date:	1936-09-02	Feet below surface:	116.83
Feet to sea level:	Not Reported	Note:	Not Reported
Level reading date:	1936-08-31	Feet below surface:	116.68
Feet to sea level:	Not Reported	Note:	Not Reported
Level reading date:	1936-08-29	Feet below surface:	116.55
Feet to sea level:	Not Reported	Note:	Not Reported
Level reading date:	1936-08-28	Feet below surface:	116.45
Feet to sea level:	Not Reported	Note:	Not Reported
Level reading date:	1936-08-27	Feet below surface:	116.34
Feet to sea level:	Not Reported	Note:	Not Reported
Level reading date:	1936-08-26	Feet below surface:	116.30
Feet to sea level:	Not Reported	Note:	Not Reported
Level reading date:	1936-08-24	Feet below surface:	116.15
Feet to sea level:	Not Reported	Note:	Not Reported
Level reading date:	1936-08-21	Feet below surface:	115.80
Feet to sea level:	Not Reported	Note:	Not Reported
Level reading date:	1936-08-20	Feet below surface:	115.69
Feet to sea level:	Not Reported	Note:	Not Reported
Level reading date:	1936-08-19	Feet below surface:	115.53
Feet to sea level:	Not Reported	Note:	Not Reported
Level reading date:	1936-08-17	Feet below surface:	115.41
Feet to sea level:	Not Reported	Note:	Not Reported
Level reading date:	1936-08-14	Feet below surface:	115.02
Feet to sea level:	Not Reported	Note:	Not Reported
Level reading date:	1936-08-13	Feet below surface:	114.87
Feet to sea level:	Not Reported	Note:	Not Reported
Level reading date:	1936-08-12	Feet below surface:	114.76
Feet to sea level:	Not Reported	Note:	Not Reported
Level reading date:	1936-08-10	Feet below surface:	114.49
Feet to sea level:	Not Reported	Note:	Not Reported
Level reading date:	1936-08-07	Feet below surface:	114.18
Feet to sea level:	Not Reported	Note:	Not Reported
Level reading date:	1936-08-06	Feet below surface:	114.10
Feet to sea level:	Not Reported	Note:	Not Reported
Level reading date:	1936-08-05	Feet below surface:	114.01
Feet to sea level:	Not Reported	Note:	Not Reported
Level reading date:	1936-08-03	Feet below surface:	113.87
Feet to sea level:	Not Reported	Note:	Not Reported
Level reading date:	1936-07-31	Feet below surface:	113.62
Feet to sea level:	Not Reported	Note:	Not Reported

Level reading date:	1936-07-30	Feet below surface:	113.51
Feet to sea level:	Not Reported	Note:	Not Reported
Level reading date:	1936-07-29	Feet below surface:	113.44
Feet to sea level:	Not Reported	Note:	Not Reported
Level reading date:	1936-07-27	Feet below surface:	113.15
Feet to sea level:	Not Reported	Note:	Not Reported
Level reading date:	1936-07-25	Feet below surface:	113.96
Feet to sea level:	Not Reported	Note:	Not Reported
Level reading date:	1936-07-24	Feet below surface:	112.88
Feet to sea level:	Not Reported	Note:	Not Reported
Level reading date:	1936-07-23	Feet below surface:	112.79
Feet to sea level:	Not Reported	Note:	Not Reported
Level reading date:	1936-07-22	Feet below surface:	112.65
Feet to sea level:	Not Reported	Note:	Not Reported
Level reading date:	1936-07-20	Feet below surface:	112.45
Feet to sea level:	Not Reported	Note:	Not Reported
Level reading date:	1936-07-17	Feet below surface:	112.09
Feet to sea level:	Not Reported	Note:	Not Reported
Level reading date:	1936-07-16	Feet below surface:	111.99
Feet to sea level:	Not Reported	Note:	Not Reported
Level reading date:	1936-07-15	Feet below surface:	111.86
Feet to sea level:	Not Reported	Note:	Not Reported
Level reading date:	1936-07-13	Feet below surface:	111.65
Feet to sea level:	Not Reported	Note:	Not Reported
Level reading date:	1936-07-10	Feet below surface:	111.50
Feet to sea level:	Not Reported	Note:	Not Reported
Level reading date:	1936-07-09	Feet below surface:	111.38
Feet to sea level:	Not Reported	Note:	Not Reported
Level reading date:	1936-07-08	Feet below surface:	111.29
Feet to sea level:	Not Reported	Note:	Not Reported
Level reading date:	1936-07-06	Feet below surface:	111.12
Feet to sea level:	Not Reported	Note:	Not Reported
Level reading date:	1936-07-03	Feet below surface:	111.00
Feet to sea level:	Not Reported	Note:	Not Reported
Level reading date:	1936-07-02	Feet below surface:	110.92
Feet to sea level:	Not Reported	Note:	Not Reported
Level reading date:	1936-07-01	Feet below surface:	110.76
Feet to sea level:	Not Reported	Note:	Not Reported
Level reading date:	1936-06-29	Feet below surface:	110.58
Feet to sea level:	Not Reported	Note:	Not Reported
Level reading date:	1936-06-26	Feet below surface:	110.29
Feet to sea level:	Not Reported	Note:	Not Reported

Level reading date:	1936-06-25	Feet below surface:	110.22
Feet to sea level:	Not Reported	Note:	Not Reported
Level reading date:	1936-06-23	Feet below surface:	110.14
Feet to sea level:	Not Reported	Note:	Not Reported
Level reading date:	1936-06-22	Feet below surface:	110.00
Feet to sea level:	Not Reported	Note:	Not Reported
Level reading date:	1936-06-19	Feet below surface:	109.79
Feet to sea level:	Not Reported	Note:	Not Reported
Level reading date:	1936-06-18	Feet below surface:	109.76
Feet to sea level:	Not Reported	Note:	Not Reported
Level reading date:	1936-06-17	Feet below surface:	109.67
Feet to sea level:	Not Reported	Note:	Not Reported
Level reading date:	1936-06-15	Feet below surface:	109.57
Feet to sea level:	Not Reported	Note:	Not Reported
Level reading date:	1936-06-12	Feet below surface:	109.43
Feet to sea level:	Not Reported	Note:	Not Reported
Level reading date:	1936-06-11	Feet below surface:	109.32
Feet to sea level:	Not Reported	Note:	Not Reported
Level reading date:	1936-06-10	Feet below surface:	109.14
Feet to sea level:	Not Reported	Note:	Not Reported
Level reading date:	1936-06-08	Feet below surface:	109.16
Feet to sea level:	Not Reported	Note:	Not Reported
Level reading date:	1936-06-05	Feet below surface:	109.02
Feet to sea level:	Not Reported	Note:	Not Reported
Level reading date:	1936-06-04	Feet below surface:	109.04
Feet to sea level:	Not Reported	Note:	Not Reported
Level reading date:	1936-06-03	Feet below surface:	109.02
Feet to sea level:	Not Reported	Note:	Not Reported
Level reading date:	1936-06-02	Feet below surface:	108.99
Feet to sea level:	Not Reported	Note:	Not Reported
Level reading date:	1936-06-01	Feet below surface:	108.88
Feet to sea level:	Not Reported	Note:	Not Reported
Level reading date:	1936-05-29	Feet below surface:	108.79
Feet to sea level:	Not Reported	Note:	Not Reported
Level reading date:	1936-05-28	Feet below surface:	108.78
Feet to sea level:	Not Reported	Note:	Not Reported
Level reading date:	1936-05-27	Feet below surface:	108.81
Feet to sea level:	Not Reported	Note:	Not Reported
Level reading date:	1936-05-25	Feet below surface:	108.81
Feet to sea level:	Not Reported	Note:	Not Reported
Level reading date:	1936-05-22	Feet below surface:	108.83
Feet to sea level:	Not Reported	Note:	Not Reported

Level reading date:	1936-05-21	Feet below surface:	108.86
Feet to sea level:	Not Reported	Note:	Not Reported
Level reading date:	1936-05-20	Feet below surface:	108.91
Feet to sea level:	Not Reported	Note:	Not Reported
Level reading date:	1936-05-18	Feet below surface:	109.01
Feet to sea level:	Not Reported	Note:	Not Reported
Level reading date:	1936-05-15	Feet below surface:	109.07
Feet to sea level:	Not Reported	Note:	Not Reported
Level reading date:	1936-05-14	Feet below surface:	109.18
Feet to sea level:	Not Reported	Note:	Not Reported
Level reading date:	1936-05-13	Feet below surface:	109.27
Feet to sea level:	Not Reported	Note:	Not Reported
Level reading date:	1936-05-11	Feet below surface:	109.39
Feet to sea level:	Not Reported	Note:	Not Reported
Level reading date:	1936-05-08	Feet below surface:	109.57
Feet to sea level:	Not Reported	Note:	Not Reported
Level reading date:	1936-05-07	Feet below surface:	109.65
Feet to sea level:	Not Reported	Note:	Not Reported
Level reading date:	1936-05-06	Feet below surface:	109.68
Feet to sea level:	Not Reported	Note:	Not Reported
Level reading date:	1936-05-04	Feet below surface:	109.79
Feet to sea level:	Not Reported	Note:	Not Reported
Level reading date:	1936-05-01	Feet below surface:	109.95
Feet to sea level:	Not Reported	Note:	Not Reported
Level reading date:	1936-04-30	Feet below surface:	110.08
Feet to sea level:	Not Reported	Note:	Not Reported
Level reading date:	1936-04-29	Feet below surface:	110.19
Feet to sea level:	Not Reported	Note:	Not Reported
Level reading date:	1936-04-27	Feet below surface:	110.34
Feet to sea level:	Not Reported	Note:	Not Reported
Level reading date:	1936-04-24	Feet below surface:	110.65
Feet to sea level:	Not Reported	Note:	Not Reported
Level reading date:	1936-04-23	Feet below surface:	110.77
Feet to sea level:	Not Reported	Note:	Not Reported
Level reading date:	1936-04-22	Feet below surface:	110.83
Feet to sea level:	Not Reported	Note:	Not Reported
Level reading date:	1936-04-20	Feet below surface:	111.05
Feet to sea level:	Not Reported	Note:	Not Reported
Level reading date:	1936-04-17	Feet below surface:	111.35
Feet to sea level:	Not Reported	Note:	Not Reported
Level reading date:	1936-04-16	Feet below surface:	111.48
Feet to sea level:	Not Reported	Note:	Not Reported

Level reading date:	1936-04-15	Feet below surface:	111.60
Feet to sea level:	Not Reported	Note:	Not Reported
Level reading date:	1936-04-13	Feet below surface:	111.77
Feet to sea level:	Not Reported	Note:	Not Reported
Level reading date:	1936-04-09	Feet below surface:	112.11
Feet to sea level:	Not Reported	Note:	Not Reported
Level reading date:	1936-04-08	Feet below surface:	112.23
Feet to sea level:	Not Reported	Note:	Not Reported
Level reading date:	1936-04-06	Feet below surface:	112.41
Feet to sea level:	Not Reported	Note:	Not Reported
Level reading date:	1936-04-03	Feet below surface:	112.68
Feet to sea level:	Not Reported	Note:	Not Reported
Level reading date:	1936-04-02	Feet below surface:	112.78
Feet to sea level:	Not Reported	Note:	Not Reported
Level reading date:	1936-04-01	Feet below surface:	112.91
Feet to sea level:	Not Reported	Note:	Not Reported
Level reading date:	1936-03-30	Feet below surface:	113.02
Feet to sea level:	Not Reported	Note:	Not Reported
Level reading date:	1936-03-27	Feet below surface:	113.32
Feet to sea level:	Not Reported	Note:	Not Reported
Level reading date:	1936-03-26	Feet below surface:	113.43
Feet to sea level:	Not Reported	Note:	Not Reported
Level reading date:	1936-03-25	Feet below surface:	113.46
Feet to sea level:	Not Reported	Note:	Not Reported
Level reading date:	1936-03-23	Feet below surface:	113.59
Feet to sea level:	Not Reported	Note:	Not Reported
Level reading date:	1936-03-21	Feet below surface:	113.73
Feet to sea level:	Not Reported	Note:	Not Reported
Level reading date:	1936-03-20	Feet below surface:	113.82
Feet to sea level:	Not Reported	Note:	Not Reported
Level reading date:	1936-03-19	Feet below surface:	113.89
Feet to sea level:	Not Reported	Note:	Not Reported
Level reading date:	1936-03-18	Feet below surface:	113.92
Feet to sea level:	Not Reported	Note:	Not Reported
Level reading date:	1936-03-16	Feet below surface:	113.91
Feet to sea level:	Not Reported	Note:	Not Reported
Level reading date:	1936-03-13	Feet below surface:	114.01
Feet to sea level:	Not Reported	Note:	Not Reported
Level reading date:	1936-03-12	Feet below surface:	114.03
Feet to sea level:	Not Reported	Note:	Not Reported
Level reading date:	1936-03-11	Feet below surface:	114.11
Feet to sea level:	Not Reported	Note:	Not Reported

Level reading date:	1936-03-09	Feet below surface:	114.11
Feet to sea level:	Not Reported	Note:	Not Reported
Level reading date:	1936-03-06	Feet below surface:	114.25
Feet to sea level:	Not Reported	Note:	Not Reported
Level reading date:	1936-03-05	Feet below surface:	114.30
Feet to sea level:	Not Reported	Note:	Not Reported
Level reading date:	1936-03-04	Feet below surface:	114.28
Feet to sea level:	Not Reported	Note:	Not Reported
Level reading date:	1936-03-02	Feet below surface:	114.28
Feet to sea level:	Not Reported	Note:	Not Reported
Level reading date:	1936-02-28	Feet below surface:	114.30
Feet to sea level:	Not Reported	Note:	Not Reported
Level reading date:	1936-02-27	Feet below surface:	114.36
Feet to sea level:	Not Reported	Note:	Not Reported
Level reading date:	1936-02-26	Feet below surface:	114.42
Feet to sea level:	Not Reported	Note:	Not Reported
Level reading date:	1936-02-25	Feet below surface:	114.44
Feet to sea level:	Not Reported	Note:	Not Reported
Level reading date:	1936-02-24	Feet below surface:	114.42
Feet to sea level:	Not Reported	Note:	Not Reported
Level reading date:	1936-02-21	Feet below surface:	114.46
Feet to sea level:	Not Reported	Note:	Not Reported
Level reading date:	1936-02-20	Feet below surface:	114.52
Feet to sea level:	Not Reported	Note:	Not Reported
Level reading date:	1936-02-19	Feet below surface:	114.53
Feet to sea level:	Not Reported	Note:	Not Reported
Level reading date:	1936-02-17	Feet below surface:	114.58
Feet to sea level:	Not Reported	Note:	Not Reported
Level reading date:	1936-02-14	Feet below surface:	114.58
Feet to sea level:	Not Reported	Note:	Not Reported
Level reading date:	1936-02-13	Feet below surface:	114.63
Feet to sea level:	Not Reported	Note:	Not Reported
Level reading date:	1936-02-12	Feet below surface:	114.62
Feet to sea level:	Not Reported	Note:	Not Reported
Level reading date:	1936-02-10	Feet below surface:	114.65
Feet to sea level:	Not Reported	Note:	Not Reported
Level reading date:	1936-02-07	Feet below surface:	114.65
Feet to sea level:	Not Reported	Note:	Not Reported
Level reading date:	1936-02-06	Feet below surface:	114.69
Feet to sea level:	Not Reported	Note:	Not Reported
Level reading date:	1936-02-05	Feet below surface:	114.65
Feet to sea level:	Not Reported	Note:	Not Reported

Level reading date:	1936-02-03	Feet below surface:	114.68
Feet to sea level:	Not Reported	Note:	Not Reported
Level reading date:	1936-01-31	Feet below surface:	114.71
Feet to sea level:	Not Reported	Note:	Not Reported
Level reading date:	1936-01-30	Feet below surface:	114.65
Feet to sea level:	Not Reported	Note:	Not Reported
Level reading date:	1936-01-29	Feet below surface:	114.59
Feet to sea level:	Not Reported	Note:	Not Reported
Level reading date:	1936-01-27	Feet below surface:	114.43
Feet to sea level:	Not Reported	Note:	Not Reported
Level reading date:	1936-01-24	Feet below surface:	114.32
Feet to sea level:	Not Reported	Note:	Not Reported
Level reading date:	1936-01-23	Feet below surface:	114.28
Feet to sea level:	Not Reported	Note:	Not Reported
Level reading date:	1936-01-22	Feet below surface:	114.23
Feet to sea level:	Not Reported	Note:	Not Reported
Level reading date:	1936-01-20	Feet below surface:	114.15
Feet to sea level:	Not Reported	Note:	Not Reported
Level reading date:	1936-01-17	Feet below surface:	114.10
Feet to sea level:	Not Reported	Note:	Not Reported
Level reading date:	1936-01-16	Feet below surface:	114.09
Feet to sea level:	Not Reported	Note:	Not Reported
Level reading date:	1936-01-15	Feet below surface:	114.07
Feet to sea level:	Not Reported	Note:	Not Reported
Level reading date:	1936-01-13	Feet below surface:	114.03
Feet to sea level:	Not Reported	Note:	Not Reported
Level reading date:	1936-01-10	Feet below surface:	114.02
Feet to sea level:	Not Reported	Note:	Not Reported
Level reading date:	1936-01-09	Feet below surface:	114.04
Feet to sea level:	Not Reported	Note:	Not Reported
Level reading date:	1936-01-08	Feet below surface:	114.04
Feet to sea level:	Not Reported	Note:	Not Reported
Level reading date:	1936-01-06	Feet below surface:	113.92
Feet to sea level:	Not Reported	Note:	Not Reported
Level reading date:	1936-01-03	Feet below surface:	113.97
Feet to sea level:	Not Reported	Note:	Not Reported
Level reading date:	1936-01-02	Feet below surface:	114.03
Feet to sea level:	Not Reported	Note:	Not Reported
Level reading date:	1935-12-31	Feet below surface:	114.00
Feet to sea level:	Not Reported	Note:	Not Reported
Level reading date:	1935-12-30	Feet below surface:	113.99
Feet to sea level:	Not Reported	Note:	Not Reported

Level reading date:	1935-12-27	Feet below surface:	113.93
Feet to sea level:	Not Reported	Note:	Not Reported
Level reading date:	1935-12-26	Feet below surface:	113.88
Feet to sea level:	Not Reported	Note:	Not Reported
Level reading date:	1935-12-25	Feet below surface:	113.77
Feet to sea level:	Not Reported	Note:	Not Reported
Level reading date:	1935-12-23	Feet below surface:	113.76
Feet to sea level:	Not Reported	Note:	Not Reported
Level reading date:	1935-12-20	Feet below surface:	113.64
Feet to sea level:	Not Reported	Note:	Not Reported
Level reading date:	1935-12-19	Feet below surface:	113.62
Feet to sea level:	Not Reported	Note:	Not Reported
Level reading date:	1935-12-18	Feet below surface:	113.60
Feet to sea level:	Not Reported	Note:	Not Reported
Level reading date:	1935-12-16	Feet below surface:	113.55
Feet to sea level:	Not Reported	Note:	Not Reported
Level reading date:	1935-12-13	Feet below surface:	113.48
Feet to sea level:	Not Reported	Note:	Not Reported
Level reading date:	1935-12-12	Feet below surface:	113.45
Feet to sea level:	Not Reported	Note:	Not Reported
Level reading date:	1935-12-11	Feet below surface:	113.46
Feet to sea level:	Not Reported	Note:	Not Reported
Level reading date:	1935-12-10	Feet below surface:	113.41
Feet to sea level:	Not Reported	Note:	Not Reported
Level reading date:	1935-12-09	Feet below surface:	113.38
Feet to sea level:	Not Reported	Note:	Not Reported
Level reading date:	1935-12-06	Feet below surface:	113.40
Feet to sea level:	Not Reported	Note:	Not Reported
Level reading date:	1935-12-05	Feet below surface:	113.42
Feet to sea level:	Not Reported	Note:	Not Reported
Level reading date:	1935-12-04	Feet below surface:	113.42
Feet to sea level:	Not Reported	Note:	Not Reported
Level reading date:	1935-12-02	Feet below surface:	113.34
Feet to sea level:	Not Reported	Note:	Not Reported
Level reading date:	1935-11-29	Feet below surface:	113.29
Feet to sea level:	Not Reported	Note:	Not Reported
Level reading date:	1935-11-28	Feet below surface:	113.31
Feet to sea level:	Not Reported	Note:	Not Reported
Level reading date:	1935-11-27	Feet below surface:	113.33
Feet to sea level:	Not Reported	Note:	Not Reported
Level reading date:	1935-11-25	Feet below surface:	113.24
Feet to sea level:	Not Reported	Note:	Not Reported

Level reading date:	1935-11-23	Feet below surface:	113.22
Feet to sea level:	Not Reported	Note:	Not Reported
Level reading date:	1935-11-22	Feet below surface:	113.19
Feet to sea level:	Not Reported	Note:	Not Reported
Level reading date:	1935-11-21	Feet below surface:	113.20
Feet to sea level:	Not Reported	Note:	Not Reported
Level reading date:	1935-11-20	Feet below surface:	113.24
Feet to sea level:	Not Reported	Note:	Not Reported
Level reading date:	1935-11-18	Feet below surface:	113.29
Feet to sea level:	Not Reported	Note:	Not Reported
Level reading date:	1935-11-16	Feet below surface:	113.11
Feet to sea level:	Not Reported	Note:	Not Reported
Level reading date:	1935-11-15	Feet below surface:	113.09
Feet to sea level:	Not Reported	Note:	Not Reported
Level reading date:	1935-11-14	Feet below surface:	112.99
Feet to sea level:	Not Reported	Note:	Not Reported
Level reading date:	1935-11-13	Feet below surface:	112.90
Feet to sea level:	Not Reported	Note:	Not Reported
Level reading date:	1935-11-11	Feet below surface:	112.85
Feet to sea level:	Not Reported	Note:	Not Reported
Level reading date:	1935-11-08	Feet below surface:	112.75
Feet to sea level:	Not Reported	Note:	Not Reported
Level reading date:	1935-11-07	Feet below surface:	112.59
Feet to sea level:	Not Reported	Note:	Not Reported
Level reading date:	1935-11-06	Feet below surface:	112.60
Feet to sea level:	Not Reported	Note:	Not Reported
Level reading date:	1935-11-04	Feet below surface:	112.58
Feet to sea level:	Not Reported	Note:	Not Reported
Level reading date:	1935-11-01	Feet below surface:	112.48
Feet to sea level:	Not Reported	Note:	Not Reported
Level reading date:	1935-10-31	Feet below surface:	112.48
Feet to sea level:	Not Reported	Note:	Not Reported
Level reading date:	1935-10-30	Feet below surface:	112.51
Feet to sea level:	Not Reported	Note:	Not Reported
Level reading date:	1935-10-28	Feet below surface:	112.31
Feet to sea level:	Not Reported	Note:	Not Reported
Level reading date:	1935-10-26	Feet below surface:	112.36
Feet to sea level:	Not Reported	Note:	Not Reported
Level reading date:	1935-10-25	Feet below surface:	112.33
Feet to sea level:	Not Reported	Note:	Not Reported
Level reading date:	1935-10-24	Feet below surface:	112.28
Feet to sea level:	Not Reported	Note:	Not Reported

Level reading date:	1935-10-23	Feet below surface:	112.25
Feet to sea level:	Not Reported	Note:	Not Reported
Level reading date:	1935-10-21	Feet below surface:	112.11
Feet to sea level:	Not Reported	Note:	Not Reported
Level reading date:	1935-10-18	Feet below surface:	112.00
Feet to sea level:	Not Reported	Note:	Not Reported
Level reading date:	1935-10-17	Feet below surface:	112.13
Feet to sea level:	Not Reported	Note:	Not Reported
Level reading date:	1935-10-16	Feet below surface:	112.07
Feet to sea level:	Not Reported	Note:	Not Reported
Level reading date:	1935-10-14	Feet below surface:	111.95
Feet to sea level:	Not Reported	Note:	Not Reported
Level reading date:	1935-10-13	Feet below surface:	112.00
Feet to sea level:	Not Reported	Note:	Not Reported
Level reading date:	1935-10-11	Feet below surface:	111.87
Feet to sea level:	Not Reported	Note:	Not Reported
Level reading date:	1935-10-10	Feet below surface:	111.80
Feet to sea level:	Not Reported	Note:	Not Reported
Level reading date:	1935-10-09	Feet below surface:	111.70
Feet to sea level:	Not Reported	Note:	Not Reported
Level reading date:	1935-10-07	Feet below surface:	111.61
Feet to sea level:	Not Reported	Note:	Not Reported
Level reading date:	1935-10-04	Feet below surface:	111.37
Feet to sea level:	Not Reported	Note:	Not Reported
Level reading date:	1935-10-03	Feet below surface:	111.34
Feet to sea level:	Not Reported	Note:	Not Reported
Level reading date:	1935-10-02	Feet below surface:	111.36
Feet to sea level:	Not Reported	Note:	Not Reported
Level reading date:	1935-09-30	Feet below surface:	111.25
Feet to sea level:	Not Reported	Note:	Not Reported
Level reading date:	1935-09-27	Feet below surface:	111.05
Feet to sea level:	Not Reported	Note:	Not Reported
Level reading date:	1935-09-26	Feet below surface:	111.09
Feet to sea level:	Not Reported	Note:	Not Reported
Level reading date:	1935-09-25	Feet below surface:	111.00
Feet to sea level:	Not Reported	Note:	Not Reported
Level reading date:	1935-09-23	Feet below surface:	110.86
Feet to sea level:	Not Reported	Note:	Not Reported
Level reading date:	1935-09-21	Feet below surface:	110.80
Feet to sea level:	Not Reported	Note:	Not Reported
Level reading date:	1935-09-20	Feet below surface:	110.74
Feet to sea level:	Not Reported	Note:	Not Reported

Level reading date:	1935-09-19	Feet below surface:	110.66
Feet to sea level:	Not Reported	Note:	Not Reported
Level reading date:	1935-09-18	Feet below surface:	110.50
Feet to sea level:	Not Reported	Note:	Not Reported
Level reading date:	1935-09-16	Feet below surface:	110.37
Feet to sea level:	Not Reported	Note:	Not Reported
Level reading date:	1935-09-14	Feet below surface:	110.28
Feet to sea level:	Not Reported	Note:	Not Reported
Level reading date:	1935-09-13	Feet below surface:	110.25
Feet to sea level:	Not Reported	Note:	Not Reported
Level reading date:	1935-09-12	Feet below surface:	110.20
Feet to sea level:	Not Reported	Note:	Not Reported
Level reading date:	1935-09-11	Feet below surface:	110.11
Feet to sea level:	Not Reported	Note:	Not Reported
Level reading date:	1935-09-09	Feet below surface:	110.00
Feet to sea level:	Not Reported	Note:	Not Reported
Level reading date:	1935-09-06	Feet below surface:	109.83
Feet to sea level:	Not Reported	Note:	Not Reported
Level reading date:	1935-09-05	Feet below surface:	109.64
Feet to sea level:	Not Reported	Note:	Not Reported
Level reading date:	1935-09-04	Feet below surface:	109.56
Feet to sea level:	Not Reported	Note:	Not Reported
Level reading date:	1935-09-03	Feet below surface:	109.52
Feet to sea level:	Not Reported	Note:	Not Reported
Level reading date:	1935-09-02	Feet below surface:	109.50
Feet to sea level:	Not Reported	Note:	Not Reported
Level reading date:	1935-08-30	Feet below surface:	109.49
Feet to sea level:	Not Reported	Note:	Not Reported
Level reading date:	1935-08-29	Feet below surface:	109.34
Feet to sea level:	Not Reported	Note:	Not Reported
Level reading date:	1935-08-28	Feet below surface:	109.27
Feet to sea level:	Not Reported	Note:	Not Reported
Level reading date:	1935-08-26	Feet below surface:	109.13
Feet to sea level:	Not Reported	Note:	Not Reported
Level reading date:	1935-08-22	Feet below surface:	108.73
Feet to sea level:	Not Reported	Note:	Not Reported
Level reading date:	1935-08-19	Feet below surface:	108.45
Feet to sea level:	Not Reported	Note:	Not Reported
Level reading date:	1935-08-16	Feet below surface:	108.11
Feet to sea level:	Not Reported	Note:	Not Reported
Level reading date:	1935-08-15	Feet below surface:	108.01
Feet to sea level:	Not Reported	Note:	Not Reported

Level reading date:	1935-08-14	Feet below surface:	107.90
Feet to sea level:	Not Reported	Note:	Not Reported
Level reading date:	1935-08-12	Feet below surface:	107.72
Feet to sea level:	Not Reported	Note:	Not Reported
Level reading date:	1935-08-10	Feet below surface:	107.53
Feet to sea level:	Not Reported	Note:	Not Reported
Level reading date:	1935-08-09	Feet below surface:	107.36
Feet to sea level:	Not Reported	Note:	Not Reported
Level reading date:	1935-08-08	Feet below surface:	107.23
Feet to sea level:	Not Reported	Note:	Not Reported
Level reading date:	1935-08-07	Feet below surface:	107.15
Feet to sea level:	Not Reported	Note:	Not Reported
Level reading date:	1935-08-05	Feet below surface:	106.95
Feet to sea level:	Not Reported	Note:	Not Reported
Level reading date:	1935-08-02	Feet below surface:	106.58
Feet to sea level:	Not Reported	Note:	Not Reported
Level reading date:	1935-08-01	Feet below surface:	106.50
Feet to sea level:	Not Reported	Note:	Not Reported
Level reading date:	1935-07-31	Feet below surface:	106.42
Feet to sea level:	Not Reported	Note:	Not Reported
Level reading date:	1935-07-29	Feet below surface:	106.17
Feet to sea level:	Not Reported	Note:	Not Reported
Level reading date:	1935-07-26	Feet below surface:	105.96
Feet to sea level:	Not Reported	Note:	Not Reported
Level reading date:	1935-07-25	Feet below surface:	105.92
Feet to sea level:	Not Reported	Note:	Not Reported
Level reading date:	1935-07-24	Feet below surface:	105.82
Feet to sea level:	Not Reported	Note:	Not Reported
Level reading date:	1935-07-23	Feet below surface:	105.73
Feet to sea level:	Not Reported	Note:	Not Reported
Level reading date:	1935-07-22	Feet below surface:	105.65
Feet to sea level:	Not Reported	Note:	Not Reported
Level reading date:	1935-07-19	Feet below surface:	105.59
Feet to sea level:	Not Reported	Note:	Not Reported
Level reading date:	1935-07-18	Feet below surface:	105.52
Feet to sea level:	Not Reported	Note:	Not Reported
Level reading date:	1935-07-17	Feet below surface:	105.40
Feet to sea level:	Not Reported	Note:	Not Reported
Level reading date:	1935-07-15	Feet below surface:	105.24
Feet to sea level:	Not Reported	Note:	Not Reported
Level reading date:	1935-07-12	Feet below surface:	105.07
Feet to sea level:	Not Reported	Note:	Not Reported

Level reading date:	1935-07-11	Feet below surface:	104.96
Feet to sea level:	Not Reported	Note:	Not Reported
Level reading date:	1935-07-10	Feet below surface:	104.85
Feet to sea level:	Not Reported	Note:	Not Reported
Level reading date:	1935-07-09	Feet below surface:	104.74
Feet to sea level:	Not Reported	Note:	Not Reported
Level reading date:	1935-07-08	Feet below surface:	104.64
Feet to sea level:	Not Reported	Note:	Not Reported
Level reading date:	1935-07-05	Feet below surface:	104.51
Feet to sea level:	Not Reported	Note:	Not Reported
Level reading date:	1935-07-04	Feet below surface:	104.50
Feet to sea level:	Not Reported	Note:	Not Reported
Level reading date:	1935-07-03	Feet below surface:	104.46
Feet to sea level:	Not Reported	Note:	Not Reported
Level reading date:	1935-07-02	Feet below surface:	104.43
Feet to sea level:	Not Reported	Note:	Not Reported
Level reading date:	1935-07-01	Feet below surface:	104.36
Feet to sea level:	Not Reported	Note:	Not Reported
Level reading date:	1935-06-28	Feet below surface:	104.20
Feet to sea level:	Not Reported	Note:	Not Reported
Level reading date:	1935-06-27	Feet below surface:	104.14
Feet to sea level:	Not Reported	Note:	Not Reported
Level reading date:	1935-06-26	Feet below surface:	104.14
Feet to sea level:	Not Reported	Note:	Not Reported
Level reading date:	1935-06-24	Feet below surface:	103.96
Feet to sea level:	Not Reported	Note:	Not Reported
Level reading date:	1935-06-21	Feet below surface:	103.94
Feet to sea level:	Not Reported	Note:	Not Reported
Level reading date:	1935-06-20	Feet below surface:	103.86
Feet to sea level:	Not Reported	Note:	Not Reported
Level reading date:	1935-06-19	Feet below surface:	103.77
Feet to sea level:	Not Reported	Note:	Not Reported
Level reading date:	1935-06-17	Feet below surface:	103.57
Feet to sea level:	Not Reported	Note:	Not Reported
Level reading date:	1935-06-14	Feet below surface:	103.47
Feet to sea level:	Not Reported	Note:	Not Reported
Level reading date:	1935-06-13	Feet below surface:	103.46
Feet to sea level:	Not Reported	Note:	Not Reported
Level reading date:	1935-06-12	Feet below surface:	103.49
Feet to sea level:	Not Reported	Note:	Not Reported
Level reading date:	1935-06-10	Feet below surface:	103.50
Feet to sea level:	Not Reported	Note:	Not Reported

Level reading date:	1935-06-08	Feet below surface:	103.60
Feet to sea level:	Not Reported	Note:	Not Reported
Level reading date:	1935-06-07	Feet below surface:	103.63
Feet to sea level:	Not Reported	Note:	Not Reported
Level reading date:	1935-06-06	Feet below surface:	103.52
Feet to sea level:	Not Reported	Note:	Not Reported
Level reading date:	1935-06-05	Feet below surface:	103.52
Feet to sea level:	Not Reported	Note:	Not Reported
Level reading date:	1935-06-03	Feet below surface:	103.57
Feet to sea level:	Not Reported	Note:	Not Reported
Level reading date:	1935-05-31	Feet below surface:	103.68
Feet to sea level:	Not Reported	Note:	Not Reported
Level reading date:	1935-05-30	Feet below surface:	103.75
Feet to sea level:	Not Reported	Note:	Not Reported
Level reading date:	1935-05-29	Feet below surface:	103.87
Feet to sea level:	Not Reported	Note:	Not Reported
Level reading date:	1935-05-27	Feet below surface:	104.05
Feet to sea level:	Not Reported	Note:	Not Reported
Level reading date:	1935-05-25	Feet below surface:	104.26
Feet to sea level:	Not Reported	Note:	Not Reported
Level reading date:	1935-05-24	Feet below surface:	104.37
Feet to sea level:	Not Reported	Note:	Not Reported
Level reading date:	1935-05-23	Feet below surface:	104.46
Feet to sea level:	Not Reported	Note:	Not Reported
Level reading date:	1935-05-22	Feet below surface:	104.54
Feet to sea level:	Not Reported	Note:	Not Reported
Level reading date:	1935-05-20	Feet below surface:	104.74
Feet to sea level:	Not Reported	Note:	Not Reported
Level reading date:	1935-05-17	Feet below surface:	105.12
Feet to sea level:	Not Reported	Note:	Not Reported
Level reading date:	1935-05-16	Feet below surface:	105.25
Feet to sea level:	Not Reported	Note:	Not Reported
Level reading date:	1935-05-15	Feet below surface:	105.36
Feet to sea level:	Not Reported	Note:	Not Reported
Level reading date:	1935-05-13	Feet below surface:	105.64
Feet to sea level:	Not Reported	Note:	Not Reported
Level reading date:	1935-05-10	Feet below surface:	106.01
Feet to sea level:	Not Reported	Note:	Not Reported
Level reading date:	1935-05-09	Feet below surface:	106.13
Feet to sea level:	Not Reported	Note:	Not Reported
Level reading date:	1935-05-08	Feet below surface:	106.24
Feet to sea level:	Not Reported	Note:	Not Reported

Level reading date:	1935-05-06	Feet below surface:	106.49
Feet to sea level:	Not Reported	Note:	Not Reported
Level reading date:	1935-05-03	Feet below surface:	106.92
Feet to sea level:	Not Reported	Note:	Not Reported
Level reading date:	1935-05-02	Feet below surface:	107.09
Feet to sea level:	Not Reported	Note:	Not Reported
Level reading date:	1935-05-01	Feet below surface:	107.29
Feet to sea level:	Not Reported	Note:	Not Reported
Level reading date:	1935-04-29	Feet below surface:	107.57
Feet to sea level:	Not Reported	Note:	Not Reported
Level reading date:	1935-04-26	Feet below surface:	107.99
Feet to sea level:	Not Reported	Note:	Not Reported
Level reading date:	1935-04-25	Feet below surface:	108.09
Feet to sea level:	Not Reported	Note:	Not Reported
Level reading date:	1935-04-24	Feet below surface:	108.24
Feet to sea level:	Not Reported	Note:	Not Reported
Level reading date:	1935-04-22	Feet below surface:	108.48
Feet to sea level:	Not Reported	Note:	Not Reported
Level reading date:	1935-04-19	Feet below surface:	108.86
Feet to sea level:	Not Reported	Note:	Not Reported
Level reading date:	1935-04-18	Feet below surface:	108.99
Feet to sea level:	Not Reported	Note:	Not Reported
Level reading date:	1935-04-17	Feet below surface:	109.13
Feet to sea level:	Not Reported	Note:	Not Reported
Level reading date:	1935-04-15	Feet below surface:	109.42
Feet to sea level:	Not Reported	Note:	Not Reported
Level reading date:	1935-04-12	Feet below surface:	109.85
Feet to sea level:	Not Reported	Note:	Not Reported
Level reading date:	1935-04-11	Feet below surface:	110.03
Feet to sea level:	Not Reported	Note:	Not Reported
Level reading date:	1935-04-09	Feet below surface:	110.21
Feet to sea level:	Not Reported	Note:	Not Reported
Level reading date:	1935-04-08	Feet below surface:	110.47
Feet to sea level:	Not Reported	Note:	Not Reported
Level reading date:	1935-04-05	Feet below surface:	111.14
Feet to sea level:	Not Reported	Note:	Not Reported
Level reading date:	1935-04-04	Feet below surface:	111.32
Feet to sea level:	Not Reported	Note:	Not Reported
Level reading date:	1935-04-03	Feet below surface:	111.52
Feet to sea level:	Not Reported	Note:	Not Reported
Level reading date:	1935-04-01	Feet below surface:	111.91
Feet to sea level:	Not Reported	Note:	Not Reported

Level reading date:	1935-03-29	Feet below surface:	112.55
Feet to sea level:	Not Reported	Note:	Not Reported
Level reading date:	1935-03-28	Feet below surface:	112.77
Feet to sea level:	Not Reported	Note:	Not Reported
Level reading date:	1935-03-27	Feet below surface:	112.98
Feet to sea level:	Not Reported	Note:	Not Reported
Level reading date:	1935-03-25	Feet below surface:	113.42
Feet to sea level:	Not Reported	Note:	Not Reported
Level reading date:	1935-03-22	Feet below surface:	114.14
Feet to sea level:	Not Reported	Note:	Not Reported
Level reading date:	1935-03-21	Feet below surface:	114.35
Feet to sea level:	Not Reported	Note:	Not Reported
Level reading date:	1935-03-20	Feet below surface:	114.59
Feet to sea level:	Not Reported	Note:	Not Reported
Level reading date:	1935-03-18	Feet below surface:	115.01
Feet to sea level:	Not Reported	Note:	Not Reported
Level reading date:	1935-03-15	Feet below surface:	115.71
Feet to sea level:	Not Reported	Note:	Not Reported
Level reading date:	1935-03-14	Feet below surface:	115.95
Feet to sea level:	Not Reported	Note:	Not Reported
Level reading date:	1935-03-13	Feet below surface:	116.21
Feet to sea level:	Not Reported	Note:	Not Reported
Level reading date:	1935-03-11	Feet below surface:	116.70
Feet to sea level:	Not Reported	Note:	Not Reported
Level reading date:	1935-03-08	Feet below surface:	117.43
Feet to sea level:	Not Reported	Note:	Not Reported
Level reading date:	1935-03-07	Feet below surface:	117.63
Feet to sea level:	Not Reported	Note:	Not Reported
Level reading date:	1935-03-06	Feet below surface:	117.96
Feet to sea level:	Not Reported	Note:	Not Reported
Level reading date:	1935-03-05	Feet below surface:	118.19
Feet to sea level:	Not Reported	Note:	Not Reported
Level reading date:	1935-03-04	Feet below surface:	118.43
Feet to sea level:	Not Reported	Note:	Not Reported
Level reading date:	1935-03-01	Feet below surface:	119.23
Feet to sea level:	Not Reported	Note:	Not Reported
Level reading date:	1935-02-28	Feet below surface:	119.48
Feet to sea level:	Not Reported	Note:	Not Reported
Level reading date:	1935-02-27	Feet below surface:	119.74
Feet to sea level:	Not Reported	Note:	Not Reported
Level reading date:	1935-02-25	Feet below surface:	120.21
Feet to sea level:	Not Reported	Note:	Not Reported

Level reading date:	1935-02-22	Feet below surface:	120.88
Feet to sea level:	Not Reported	Note:	Not Reported
Level reading date:	1935-02-21	Feet below surface:	121.09
Feet to sea level:	Not Reported	Note:	Not Reported
Level reading date:	1935-02-20	Feet below surface:	121.31
Feet to sea level:	Not Reported	Note:	Not Reported
Level reading date:	1935-02-18	Feet below surface:	121.67
Feet to sea level:	Not Reported	Note:	Not Reported
Level reading date:	1935-02-16	Feet below surface:	122.08
Feet to sea level:	Not Reported	Note:	Not Reported
Level reading date:	1935-02-15	Feet below surface:	122.25
Feet to sea level:	Not Reported	Note:	Not Reported
Level reading date:	1935-02-14	Feet below surface:	122.40
Feet to sea level:	Not Reported	Note:	Not Reported
Level reading date:	1935-02-13	Feet below surface:	122.52
Feet to sea level:	Not Reported	Note:	Not Reported
Level reading date:	1935-02-11	Feet below surface:	122.73
Feet to sea level:	Not Reported	Note:	Not Reported
Level reading date:	1935-02-09	Feet below surface:	123.08
Feet to sea level:	Not Reported	Note:	Not Reported
Level reading date:	1935-02-08	Feet below surface:	123.20
Feet to sea level:	Not Reported	Note:	Not Reported
Level reading date:	1935-02-07	Feet below surface:	123.34
Feet to sea level:	Not Reported	Note:	Not Reported
Level reading date:	1935-02-06	Feet below surface:	123.45
Feet to sea level:	Not Reported	Note:	Not Reported
Level reading date:	1935-02-04	Feet below surface:	123.68
Feet to sea level:	Not Reported	Note:	Not Reported
Level reading date:	1935-02-02	Feet below surface:	123.94
Feet to sea level:	Not Reported	Note:	Not Reported
Level reading date:	1935-02-01	Feet below surface:	124.03
Feet to sea level:	Not Reported	Note:	Not Reported
Level reading date:	1935-01-31	Feet below surface:	124.14
Feet to sea level:	Not Reported	Note:	Not Reported
Level reading date:	1935-01-30	Feet below surface:	124.24
Feet to sea level:	Not Reported	Note:	Not Reported
Level reading date:	1935-01-28	Feet below surface:	124.39
Feet to sea level:	Not Reported	Note:	Not Reported
Level reading date:	1935-01-25	Feet below surface:	124.68
Feet to sea level:	Not Reported	Note:	Not Reported
Level reading date:	1935-01-24	Feet below surface:	124.77
Feet to sea level:	Not Reported	Note:	Not Reported

Level reading date:	1935-01-23	Feet below surface:	124.86
Feet to sea level:	Not Reported	Note:	Not Reported
Level reading date:	1935-01-21	Feet below surface:	125.02
Feet to sea level:	Not Reported	Note:	Not Reported
Level reading date:	1935-01-18	Feet below surface:	125.22
Feet to sea level:	Not Reported	Note:	Not Reported
Level reading date:	1935-01-17	Feet below surface:	125.29
Feet to sea level:	Not Reported	Note:	Not Reported
Level reading date:	1935-01-16	Feet below surface:	125.44
Feet to sea level:	Not Reported	Note:	Not Reported
Level reading date:	1935-01-14	Feet below surface:	125.49
Feet to sea level:	Not Reported	Note:	Not Reported
Level reading date:	1935-01-11	Feet below surface:	125.70
Feet to sea level:	Not Reported	Note:	Not Reported
Level reading date:	1935-01-10	Feet below surface:	125.80
Feet to sea level:	Not Reported	Note:	Not Reported
Level reading date:	1935-01-09	Feet below surface:	125.89
Feet to sea level:	Not Reported	Note:	Not Reported
Level reading date:	1935-01-07	Feet below surface:	125.98
Feet to sea level:	Not Reported	Note:	Not Reported
Level reading date:	1935-01-04	Feet below surface:	126.20
Feet to sea level:	Not Reported	Note:	Not Reported
Level reading date:	1935-01-03	Feet below surface:	126.28
Feet to sea level:	Not Reported	Note:	Not Reported
Level reading date:	1935-01-02	Feet below surface:	126.36
Feet to sea level:	Not Reported	Note:	Not Reported
Level reading date:	1934-12-31	Feet below surface:	126.37
Feet to sea level:	Not Reported	Note:	Not Reported
Level reading date:	1934-12-29	Feet below surface:	126.58
Feet to sea level:	Not Reported	Note:	Not Reported
Level reading date:	1934-12-28	Feet below surface:	126.58
Feet to sea level:	Not Reported	Note:	Not Reported
Level reading date:	1934-12-27	Feet below surface:	126.64
Feet to sea level:	Not Reported	Note:	Not Reported
Level reading date:	1934-12-26	Feet below surface:	126.70
Feet to sea level:	Not Reported	Note:	Not Reported
Level reading date:	1934-12-24	Feet below surface:	126.74
Feet to sea level:	Not Reported	Note:	Not Reported
Level reading date:	1934-12-21	Feet below surface:	126.90
Feet to sea level:	Not Reported	Note:	Not Reported
Level reading date:	1934-12-20	Feet below surface:	126.94
Feet to sea level:	Not Reported	Note:	Not Reported

Level reading date:	1934-12-19	Feet below surface:	126.98
Feet to sea level:	Not Reported	Note:	Not Reported
Level reading date:	1934-12-17	Feet below surface:	127.01
Feet to sea level:	Not Reported	Note:	Not Reported
Level reading date:	1934-12-14	Feet below surface:	127.09
Feet to sea level:	Not Reported	Note:	Not Reported
Level reading date:	1934-12-13	Feet below surface:	127.13
Feet to sea level:	Not Reported	Note:	Not Reported
Level reading date:	1934-12-12	Feet below surface:	127.17
Feet to sea level:	Not Reported	Note:	Not Reported
Level reading date:	1934-12-10	Feet below surface:	127.24
Feet to sea level:	Not Reported	Note:	Not Reported
Level reading date:	1934-12-07	Feet below surface:	127.32
Feet to sea level:	Not Reported	Note:	Not Reported
Level reading date:	1934-12-06	Feet below surface:	127.33
Feet to sea level:	Not Reported	Note:	Not Reported
Level reading date:	1934-12-05	Feet below surface:	127.41
Feet to sea level:	Not Reported	Note:	Not Reported
Level reading date:	1934-12-03	Feet below surface:	127.40
Feet to sea level:	Not Reported	Note:	Not Reported
Level reading date:	1934-12-01	Feet below surface:	127.47
Feet to sea level:	Not Reported	Note:	Not Reported
Level reading date:	1934-11-30	Feet below surface:	127.50
Feet to sea level:	Not Reported	Note:	Not Reported
Level reading date:	1934-11-29	Feet below surface:	127.51
Feet to sea level:	Not Reported	Note:	Not Reported
Level reading date:	1934-11-28	Feet below surface:	127.58
Feet to sea level:	Not Reported	Note:	Not Reported
Level reading date:	1934-11-26	Feet below surface:	127.61
Feet to sea level:	Not Reported	Note:	Not Reported
Level reading date:	1934-11-23	Feet below surface:	127.68
Feet to sea level:	Not Reported	Note:	Not Reported
Level reading date:	1934-11-22	Feet below surface:	127.71
Feet to sea level:	Not Reported	Note:	Not Reported
Level reading date:	1934-11-21	Feet below surface:	127.79
Feet to sea level:	Not Reported	Note:	Not Reported
Level reading date:	1934-11-19	Feet below surface:	127.84
Feet to sea level:	Not Reported	Note:	Not Reported
Level reading date:	1934-11-16	Feet below surface:	127.95
Feet to sea level:	Not Reported	Note:	Not Reported
Level reading date:	1934-11-15	Feet below surface:	127.97
Feet to sea level:	Not Reported	Note:	Not Reported

Level reading date:	1934-11-13	Feet below surface:	128.03
Feet to sea level:	Not Reported	Note:	Not Reported
Level reading date:	1934-11-12	Feet below surface:	128.09
Feet to sea level:	Not Reported	Note:	Not Reported
Level reading date:	1934-11-11	Feet below surface:	128.12
Feet to sea level:	Not Reported	Note:	Not Reported
Level reading date:	1934-11-09	Feet below surface:	128.19
Feet to sea level:	Not Reported	Note:	Not Reported
Level reading date:	1934-11-08	Feet below surface:	128.23
Feet to sea level:	Not Reported	Note:	Not Reported
Level reading date:	1934-11-07	Feet below surface:	128.31
Feet to sea level:	Not Reported	Note:	Not Reported
Level reading date:	1934-11-05	Feet below surface:	128.33
Feet to sea level:	Not Reported	Note:	Not Reported
Level reading date:	1934-11-02	Feet below surface:	128.45
Feet to sea level:	Not Reported	Note:	Not Reported
Level reading date:	1934-11-01	Feet below surface:	128.50
Feet to sea level:	Not Reported	Note:	Not Reported
Level reading date:	1934-10-31	Feet below surface:	128.54
Feet to sea level:	Not Reported	Note:	Not Reported
Level reading date:	1934-10-29	Feet below surface:	128.67
Feet to sea level:	Not Reported	Note:	Not Reported
Level reading date:	1934-10-27	Feet below surface:	128.76
Feet to sea level:	Not Reported	Note:	Not Reported
Level reading date:	1934-10-26	Feet below surface:	128.80
Feet to sea level:	Not Reported	Note:	Not Reported
Level reading date:	1934-10-25	Feet below surface:	128.84
Feet to sea level:	Not Reported	Note:	Not Reported
Level reading date:	1934-10-23	Feet below surface:	128.90
Feet to sea level:	Not Reported	Note:	Not Reported
Level reading date:	1934-10-22	Feet below surface:	129.01
Feet to sea level:	Not Reported	Note:	Not Reported
Level reading date:	1934-10-19	Feet below surface:	129.17
Feet to sea level:	Not Reported	Note:	Not Reported
Level reading date:	1934-10-18	Feet below surface:	129.23
Feet to sea level:	Not Reported	Note:	Not Reported
Level reading date:	1934-10-17	Feet below surface:	129.33
Feet to sea level:	Not Reported	Note:	Not Reported
Level reading date:	1934-10-15	Feet below surface:	129.26
Feet to sea level:	Not Reported	Note:	Not Reported
Level reading date:	1934-10-12	Feet below surface:	129.19
Feet to sea level:	Not Reported	Note:	Not Reported

Level reading date:	1934-10-11	Feet below surface:	129.13
Feet to sea level:	Not Reported	Note:	Not Reported
Level reading date:	1934-10-10	Feet below surface:	129.09
Feet to sea level:	Not Reported	Note:	Not Reported
Level reading date:	1934-10-09	Feet below surface:	129.05
Feet to sea level:	Not Reported	Note:	Not Reported
Level reading date:	1934-10-08	Feet below surface:	129.02
Feet to sea level:	Not Reported	Note:	Not Reported
Level reading date:	1934-10-06	Feet below surface:	128.97
Feet to sea level:	Not Reported	Note:	Not Reported
Level reading date:	1934-10-05	Feet below surface:	128.90
Feet to sea level:	Not Reported	Note:	Not Reported
Level reading date:	1934-10-03	Feet below surface:	128.80
Feet to sea level:	Not Reported	Note:	Not Reported
Level reading date:	1934-10-02	Feet below surface:	128.70
Feet to sea level:	Not Reported	Note:	Not Reported
Level reading date:	1934-10-01	Feet below surface:	128.62
Feet to sea level:	Not Reported	Note:	Not Reported
Level reading date:	1934-09-29	Feet below surface:	128.54
Feet to sea level:	Not Reported	Note:	Not Reported
Level reading date:	1934-09-28	Feet below surface:	128.51
Feet to sea level:	Not Reported	Note:	Not Reported
Level reading date:	1934-09-26	Feet below surface:	128.43
Feet to sea level:	Not Reported	Note:	Not Reported
Level reading date:	1934-09-25	Feet below surface:	128.44
Feet to sea level:	Not Reported	Note:	Not Reported
Level reading date:	1934-09-24	Feet below surface:	128.39
Feet to sea level:	Not Reported	Note:	Not Reported
Level reading date:	1934-09-22	Feet below surface:	128.31
Feet to sea level:	Not Reported	Note:	Not Reported
Level reading date:	1934-09-21	Feet below surface:	128.31
Feet to sea level:	Not Reported	Note:	Not Reported
Level reading date:	1934-09-19	Feet below surface:	128.19
Feet to sea level:	Not Reported	Note:	Not Reported
Level reading date:	1934-09-18	Feet below surface:	128.11
Feet to sea level:	Not Reported	Note:	Not Reported
Level reading date:	1934-09-17	Feet below surface:	128.03
Feet to sea level:	Not Reported	Note:	Not Reported
Level reading date:	1934-09-15	Feet below surface:	127.99
Feet to sea level:	Not Reported	Note:	Not Reported
Level reading date:	1934-09-14	Feet below surface:	127.97
Feet to sea level:	Not Reported	Note:	Not Reported

Level reading date:	1934-09-12	Feet below surface:	127.88
Feet to sea level:	Not Reported	Note:	Not Reported
Level reading date:	1934-09-11	Feet below surface:	127.84
Feet to sea level:	Not Reported	Note:	Not Reported
Level reading date:	1934-09-10	Feet below surface:	127.79
Feet to sea level:	Not Reported	Note:	Not Reported
Level reading date:	1934-09-08	Feet below surface:	127.68
Feet to sea level:	Not Reported	Note:	Not Reported
Level reading date:	1934-09-07	Feet below surface:	127.57
Feet to sea level:	Not Reported	Note:	Not Reported
Level reading date:	1934-09-05	Feet below surface:	127.44
Feet to sea level:	Not Reported	Note:	Not Reported
Level reading date:	1934-09-04	Feet below surface:	127.38
Feet to sea level:	Not Reported	Note:	Not Reported
Level reading date:	1934-09-03	Feet below surface:	127.30
Feet to sea level:	Not Reported	Note:	Not Reported
Level reading date:	1934-09-01	Feet below surface:	127.21
Feet to sea level:	Not Reported	Note:	Not Reported
Level reading date:	1934-08-31	Feet below surface:	127.12
Feet to sea level:	Not Reported	Note:	Not Reported
Level reading date:	1934-08-30	Feet below surface:	127.09
Feet to sea level:	Not Reported	Note:	Not Reported
Level reading date:	1934-08-29	Feet below surface:	127.02
Feet to sea level:	Not Reported	Note:	Not Reported
Level reading date:	1934-08-28	Feet below surface:	126.94
Feet to sea level:	Not Reported	Note:	Not Reported
Level reading date:	1934-08-27	Feet below surface:	126.90
Feet to sea level:	Not Reported	Note:	Not Reported
Level reading date:	1934-08-25	Feet below surface:	126.80
Feet to sea level:	Not Reported	Note:	Not Reported
Level reading date:	1934-08-24	Feet below surface:	126.75
Feet to sea level:	Not Reported	Note:	Not Reported
Level reading date:	1934-08-22	Feet below surface:	126.74
Feet to sea level:	Not Reported	Note:	Not Reported
Level reading date:	1934-08-21	Feet below surface:	126.61
Feet to sea level:	Not Reported	Note:	Not Reported
Level reading date:	1934-08-20	Feet below surface:	126.55
Feet to sea level:	Not Reported	Note:	Not Reported
Level reading date:	1934-08-18	Feet below surface:	126.49
Feet to sea level:	Not Reported	Note:	Not Reported
Level reading date:	1934-08-17	Feet below surface:	126.36
Feet to sea level:	Not Reported	Note:	Not Reported

Level reading date:	1934-08-15	Feet below surface:	126.18
Feet to sea level:	Not Reported	Note:	Not Reported
Level reading date:	1934-08-14	Feet below surface:	126.06
Feet to sea level:	Not Reported	Note:	Not Reported
Level reading date:	1934-08-13	Feet below surface:	125.96
Feet to sea level:	Not Reported	Note:	Not Reported
Level reading date:	1934-08-11	Feet below surface:	125.82
Feet to sea level:	Not Reported	Note:	Not Reported
Level reading date:	1934-08-10	Feet below surface:	125.69
Feet to sea level:	Not Reported	Note:	Not Reported
Level reading date:	1934-08-08	Feet below surface:	125.62
Feet to sea level:	Not Reported	Note:	Not Reported
Level reading date:	1934-08-07	Feet below surface:	125.43
Feet to sea level:	Not Reported	Note:	Not Reported
Level reading date:	1934-08-06	Feet below surface:	125.29
Feet to sea level:	Not Reported	Note:	Not Reported
Level reading date:	1934-08-04	Feet below surface:	125.11
Feet to sea level:	Not Reported	Note:	Not Reported
Level reading date:	1934-08-03	Feet below surface:	125.04
Feet to sea level:	Not Reported	Note:	Not Reported
Level reading date:	1934-08-01	Feet below surface:	124.91
Feet to sea level:	Not Reported	Note:	Not Reported
Level reading date:	1934-07-31	Feet below surface:	124.74
Feet to sea level:	Not Reported	Note:	Not Reported
Level reading date:	1934-07-30	Feet below surface:	124.67
Feet to sea level:	Not Reported	Note:	Not Reported
Level reading date:	1934-07-28	Feet below surface:	124.50
Feet to sea level:	Not Reported	Note:	Not Reported
Level reading date:	1934-07-27	Feet below surface:	124.34
Feet to sea level:	Not Reported	Note:	Not Reported
Level reading date:	1934-07-25	Feet below surface:	124.22
Feet to sea level:	Not Reported	Note:	Not Reported
Level reading date:	1934-07-24	Feet below surface:	124.09
Feet to sea level:	Not Reported	Note:	Not Reported
Level reading date:	1934-07-23	Feet below surface:	124.02
Feet to sea level:	Not Reported	Note:	Not Reported
Level reading date:	1934-07-21	Feet below surface:	123.87
Feet to sea level:	Not Reported	Note:	Not Reported
Level reading date:	1934-07-20	Feet below surface:	123.79
Feet to sea level:	Not Reported	Note:	Not Reported
Level reading date:	1934-07-18	Feet below surface:	123.54
Feet to sea level:	Not Reported	Note:	Not Reported

Level reading date:	1934-07-17	Feet below surface:	123.46
Feet to sea level:	Not Reported	Note:	Not Reported
Level reading date:	1934-07-16	Feet below surface:	123.35
Feet to sea level:	Not Reported	Note:	Not Reported
Level reading date:	1934-07-14	Feet below surface:	123.25
Feet to sea level:	Not Reported	Note:	Not Reported
Level reading date:	1934-07-13	Feet below surface:	123.14
Feet to sea level:	Not Reported	Note:	Not Reported
Level reading date:	1934-07-11	Feet below surface:	122.85
Feet to sea level:	Not Reported	Note:	Not Reported
Level reading date:	1934-07-10	Feet below surface:	122.75
Feet to sea level:	Not Reported	Note:	Not Reported
Level reading date:	1934-07-09	Feet below surface:	122.72
Feet to sea level:	Not Reported	Note:	Not Reported
Level reading date:	1934-07-07	Feet below surface:	122.59
Feet to sea level:	Not Reported	Note:	Not Reported
Level reading date:	1934-07-06	Feet below surface:	122.52
Feet to sea level:	Not Reported	Note:	Not Reported
Level reading date:	1934-07-05	Feet below surface:	122.44
Feet to sea level:	Not Reported	Note:	Not Reported
Level reading date:	1934-07-04	Feet below surface:	122.37
Feet to sea level:	Not Reported	Note:	Not Reported
Level reading date:	1934-07-03	Feet below surface:	122.34
Feet to sea level:	Not Reported	Note:	Not Reported
Level reading date:	1934-07-02	Feet below surface:	122.24
Feet to sea level:	Not Reported	Note:	Not Reported
Level reading date:	1934-06-30	Feet below surface:	122.12
Feet to sea level:	Not Reported	Note:	Not Reported
Level reading date:	1934-06-29	Feet below surface:	122.08
Feet to sea level:	Not Reported	Note:	Not Reported
Level reading date:	1934-06-28	Feet below surface:	121.99
Feet to sea level:	Not Reported	Note:	Not Reported
Level reading date:	1934-06-27	Feet below surface:	121.97
Feet to sea level:	Not Reported	Note:	Not Reported
Level reading date:	1934-06-26	Feet below surface:	121.86
Feet to sea level:	Not Reported	Note:	Not Reported
Level reading date:	1934-06-25	Feet below surface:	121.82
Feet to sea level:	Not Reported	Note:	Not Reported
Level reading date:	1934-06-23	Feet below surface:	121.67
Feet to sea level:	Not Reported	Note:	Not Reported
Level reading date:	1934-06-22	Feet below surface:	121.62
Feet to sea level:	Not Reported	Note:	Not Reported

Level reading date:	1934-06-21	Feet below surface:	121.58
Feet to sea level:	Not Reported	Note:	Not Reported
Level reading date:	1934-06-20	Feet below surface:	121.54
Feet to sea level:	Not Reported	Note:	Not Reported
Level reading date:	1934-06-19	Feet below surface:	121.44
Feet to sea level:	Not Reported	Note:	Not Reported
Level reading date:	1934-06-18	Feet below surface:	121.38
Feet to sea level:	Not Reported	Note:	Not Reported
Level reading date:	1934-06-16	Feet below surface:	121.30
Feet to sea level:	Not Reported	Note:	Not Reported
Level reading date:	1934-06-15	Feet below surface:	121.22
Feet to sea level:	Not Reported	Note:	Not Reported
Level reading date:	1934-06-13	Feet below surface:	121.16
Feet to sea level:	Not Reported	Note:	Not Reported
Level reading date:	1934-06-12	Feet below surface:	121.09
Feet to sea level:	Not Reported	Note:	Not Reported
Level reading date:	1934-06-11	Feet below surface:	121.07
Feet to sea level:	Not Reported	Note:	Not Reported
Level reading date:	1934-06-09	Feet below surface:	121.03
Feet to sea level:	Not Reported	Note:	Not Reported
Level reading date:	1934-06-08	Feet below surface:	121.02
Feet to sea level:	Not Reported	Note:	Not Reported
Level reading date:	1934-06-06	Feet below surface:	121.03
Feet to sea level:	Not Reported	Note:	Not Reported
Level reading date:	1934-06-05	Feet below surface:	120.98
Feet to sea level:	Not Reported	Note:	Not Reported
Level reading date:	1934-06-04	Feet below surface:	120.99
Feet to sea level:	Not Reported	Note:	Not Reported
Level reading date:	1934-06-02	Feet below surface:	120.92
Feet to sea level:	Not Reported	Note:	Not Reported
Level reading date:	1934-06-01	Feet below surface:	120.89
Feet to sea level:	Not Reported	Note:	Not Reported
Level reading date:	1934-05-30	Feet below surface:	120.80
Feet to sea level:	Not Reported	Note:	Not Reported
Level reading date:	1934-05-29	Feet below surface:	120.76
Feet to sea level:	Not Reported	Note:	Not Reported
Level reading date:	1934-05-28	Feet below surface:	120.74
Feet to sea level:	Not Reported	Note:	Not Reported
Level reading date:	1934-05-26	Feet below surface:	120.56
Feet to sea level:	Not Reported	Note:	Not Reported
Level reading date:	1934-05-25	Feet below surface:	120.44
Feet to sea level:	Not Reported	Note:	Not Reported

Level reading date:	1934-05-23	Feet below surface:	120.37
Feet to sea level:	Not Reported	Note:	Not Reported
Level reading date:	1934-05-22	Feet below surface:	120.31
Feet to sea level:	Not Reported	Note:	Not Reported
Level reading date:	1934-05-21	Feet below surface:	120.20
Feet to sea level:	Not Reported	Note:	Not Reported
Level reading date:	1934-05-19	Feet below surface:	120.14
Feet to sea level:	Not Reported	Note:	Not Reported
Level reading date:	1934-05-18	Feet below surface:	120.07
Feet to sea level:	Not Reported	Note:	Not Reported
Level reading date:	1934-05-16	Feet below surface:	119.98
Feet to sea level:	Not Reported	Note:	Not Reported
Level reading date:	1934-05-15	Feet below surface:	119.90
Feet to sea level:	Not Reported	Note:	Not Reported
Level reading date:	1934-05-14	Feet below surface:	119.84
Feet to sea level:	Not Reported	Note:	Not Reported
Level reading date:	1934-05-12	Feet below surface:	119.75
Feet to sea level:	Not Reported	Note:	Not Reported
Level reading date:	1934-05-11	Feet below surface:	119.70
Feet to sea level:	Not Reported	Note:	Not Reported
Level reading date:	1934-05-09	Feet below surface:	119.59
Feet to sea level:	Not Reported	Note:	Not Reported
Level reading date:	1934-05-08	Feet below surface:	119.57
Feet to sea level:	Not Reported	Note:	Not Reported
Level reading date:	1934-05-07	Feet below surface:	119.45
Feet to sea level:	Not Reported	Note:	Not Reported
Level reading date:	1934-05-05	Feet below surface:	119.41
Feet to sea level:	Not Reported	Note:	Not Reported
Level reading date:	1934-05-04	Feet below surface:	119.42
Feet to sea level:	Not Reported	Note:	Not Reported
Level reading date:	1934-05-02	Feet below surface:	119.39
Feet to sea level:	Not Reported	Note:	Not Reported
Level reading date:	1934-05-01	Feet below surface:	119.41
Feet to sea level:	Not Reported	Note:	Not Reported
Level reading date:	1934-04-30	Feet below surface:	119.43
Feet to sea level:	Not Reported	Note:	Not Reported
Level reading date:	1934-04-27	Feet below surface:	119.43
Feet to sea level:	Not Reported	Note:	Not Reported
Level reading date:	1934-04-25	Feet below surface:	119.38
Feet to sea level:	Not Reported	Note:	Not Reported
Level reading date:	1934-04-24	Feet below surface:	119.41
Feet to sea level:	Not Reported	Note:	Not Reported

Level reading date:	1934-04-23	Feet below surface:	119.40
Feet to sea level:	Not Reported	Note:	Not Reported
Level reading date:	1934-04-21	Feet below surface:	119.44
Feet to sea level:	Not Reported	Note:	Not Reported
Level reading date:	1934-04-20	Feet below surface:	119.46
Feet to sea level:	Not Reported	Note:	Not Reported
Level reading date:	1934-04-19	Feet below surface:	119.45
Feet to sea level:	Not Reported	Note:	Not Reported
Level reading date:	1934-04-18	Feet below surface:	119.44
Feet to sea level:	Not Reported	Note:	Not Reported
Level reading date:	1934-04-17	Feet below surface:	119.43
Feet to sea level:	Not Reported	Note:	Not Reported
Level reading date:	1934-04-16	Feet below surface:	119.49
Feet to sea level:	Not Reported	Note:	Not Reported
Level reading date:	1934-04-14	Feet below surface:	119.64
Feet to sea level:	Not Reported	Note:	Not Reported
Level reading date:	1934-04-13	Feet below surface:	119.64
Feet to sea level:	Not Reported	Note:	Not Reported
Level reading date:	1934-04-12	Feet below surface:	119.73
Feet to sea level:	Not Reported	Note:	Not Reported
Level reading date:	1934-04-11	Feet below surface:	119.75
Feet to sea level:	Not Reported	Note:	Not Reported
Level reading date:	1934-04-10	Feet below surface:	119.76
Feet to sea level:	Not Reported	Note:	Not Reported
Level reading date:	1934-04-09	Feet below surface:	119.75
Feet to sea level:	Not Reported	Note:	Not Reported
Level reading date:	1934-04-07	Feet below surface:	119.83
Feet to sea level:	Not Reported	Note:	Not Reported
Level reading date:	1934-04-06	Feet below surface:	119.86
Feet to sea level:	Not Reported	Note:	Not Reported
Level reading date:	1934-04-04	Feet below surface:	119.90
Feet to sea level:	Not Reported	Note:	Not Reported
Level reading date:	1934-04-03	Feet below surface:	119.90
Feet to sea level:	Not Reported	Note:	Not Reported
Level reading date:	1934-04-02	Feet below surface:	119.89
Feet to sea level:	Not Reported	Note:	Not Reported
Level reading date:	1934-03-31	Feet below surface:	119.97
Feet to sea level:	Not Reported	Note:	Not Reported
Level reading date:	1934-03-30	Feet below surface:	119.98
Feet to sea level:	Not Reported	Note:	Not Reported
Level reading date:	1934-03-28	Feet below surface:	120.05
Feet to sea level:	Not Reported	Note:	Not Reported

Level reading date:	1934-03-27	Feet below surface:	120.04
Feet to sea level:	Not Reported	Note:	Not Reported
Level reading date:	1934-03-26	Feet below surface:	120.05
Feet to sea level:	Not Reported	Note:	Not Reported
Level reading date:	1934-03-24	Feet below surface:	120.09
Feet to sea level:	Not Reported	Note:	Not Reported
Level reading date:	1934-03-23	Feet below surface:	120.12
Feet to sea level:	Not Reported	Note:	Not Reported
Level reading date:	1934-03-22	Feet below surface:	120.19
Feet to sea level:	Not Reported	Note:	Not Reported
Level reading date:	1934-03-21	Feet below surface:	120.20
Feet to sea level:	Not Reported	Note:	Not Reported
Level reading date:	1934-03-20	Feet below surface:	120.19
Feet to sea level:	Not Reported	Note:	Not Reported
Level reading date:	1934-03-19	Feet below surface:	120.23
Feet to sea level:	Not Reported	Note:	Not Reported
Level reading date:	1934-03-17	Feet below surface:	120.28
Feet to sea level:	Not Reported	Note:	Not Reported
Level reading date:	1934-03-16	Feet below surface:	120.29
Feet to sea level:	Not Reported	Note:	Not Reported
Level reading date:	1934-03-15	Feet below surface:	120.38
Feet to sea level:	Not Reported	Note:	Not Reported
Level reading date:	1934-03-14	Feet below surface:	120.42
Feet to sea level:	Not Reported	Note:	Not Reported
Level reading date:	1934-03-13	Feet below surface:	120.42
Feet to sea level:	Not Reported	Note:	Not Reported
Level reading date:	1934-03-12	Feet below surface:	120.44
Feet to sea level:	Not Reported	Note:	Not Reported
Level reading date:	1934-03-10	Feet below surface:	120.52
Feet to sea level:	Not Reported	Note:	Not Reported
Level reading date:	1934-03-09	Feet below surface:	120.53
Feet to sea level:	Not Reported	Note:	Not Reported
Level reading date:	1934-03-08	Feet below surface:	120.57
Feet to sea level:	Not Reported	Note:	Not Reported
Level reading date:	1934-03-07	Feet below surface:	120.61
Feet to sea level:	Not Reported	Note:	Not Reported
Level reading date:	1934-03-06	Feet below surface:	120.65
Feet to sea level:	Not Reported	Note:	Not Reported
Level reading date:	1934-03-05	Feet below surface:	120.69
Feet to sea level:	Not Reported	Note:	Not Reported
Level reading date:	1934-03-03	Feet below surface:	120.76
Feet to sea level:	Not Reported	Note:	Not Reported

Level reading date:	1934-03-02	Feet below surface:	120.81
Feet to sea level:	Not Reported	Note:	Not Reported
Level reading date:	1934-02-28	Feet below surface:	120.94
Feet to sea level:	Not Reported	Note:	Not Reported
Level reading date:	1934-02-27	Feet below surface:	120.99
Feet to sea level:	Not Reported	Note:	Not Reported
Level reading date:	1934-02-26	Feet below surface:	121.05
Feet to sea level:	Not Reported	Note:	Not Reported
Level reading date:	1934-02-24	Feet below surface:	121.10
Feet to sea level:	Not Reported	Note:	Not Reported
Level reading date:	1934-02-23	Feet below surface:	121.15
Feet to sea level:	Not Reported	Note:	Not Reported
Level reading date:	1934-02-22	Feet below surface:	121.22
Feet to sea level:	Not Reported	Note:	Not Reported
Level reading date:	1934-02-21	Feet below surface:	121.29
Feet to sea level:	Not Reported	Note:	Not Reported
Level reading date:	1934-02-20	Feet below surface:	121.31
Feet to sea level:	Not Reported	Note:	Not Reported
Level reading date:	1934-02-19	Feet below surface:	121.36
Feet to sea level:	Not Reported	Note:	Not Reported
Level reading date:	1934-02-17	Feet below surface:	121.49
Feet to sea level:	Not Reported	Note:	Not Reported
Level reading date:	1934-02-16	Feet below surface:	121.50
Feet to sea level:	Not Reported	Note:	Not Reported
Level reading date:	1934-02-15	Feet below surface:	121.59
Feet to sea level:	Not Reported	Note:	Not Reported
Level reading date:	1934-02-14	Feet below surface:	121.66
Feet to sea level:	Not Reported	Note:	Not Reported
Level reading date:	1934-02-13	Feet below surface:	121.69
Feet to sea level:	Not Reported	Note:	Not Reported
Level reading date:	1934-02-12	Feet below surface:	121.75
Feet to sea level:	Not Reported	Note:	Not Reported
Level reading date:	1934-02-10	Feet below surface:	121.90
Feet to sea level:	Not Reported	Note:	Not Reported
Level reading date:	1934-02-09	Feet below surface:	121.90
Feet to sea level:	Not Reported	Note:	Not Reported
Level reading date:	1934-02-08	Feet below surface:	122.04
Feet to sea level:	Not Reported	Note:	Not Reported
Level reading date:	1934-02-07	Feet below surface:	122.15
Feet to sea level:	Not Reported	Note:	Not Reported
Level reading date:	1934-02-06	Feet below surface:	122.20
Feet to sea level:	Not Reported	Note:	Not Reported

Level reading date:	1934-02-05	Feet below surface:	122.32
Feet to sea level:	Not Reported	Note:	Not Reported
Level reading date:	1934-02-03	Feet below surface:	122.54
Feet to sea level:	Not Reported	Note:	Not Reported
Level reading date:	1934-02-02	Feet below surface:	122.60
Feet to sea level:	Not Reported	Note:	Not Reported
Level reading date:	1934-02-01	Feet below surface:	122.71
Feet to sea level:	Not Reported	Note:	Not Reported
Level reading date:	1934-01-31	Feet below surface:	122.83
Feet to sea level:	Not Reported	Note:	Not Reported
Level reading date:	1934-01-30	Feet below surface:	122.89
Feet to sea level:	Not Reported	Note:	Not Reported
Level reading date:	1934-01-29	Feet below surface:	123.03
Feet to sea level:	Not Reported	Note:	Not Reported
Level reading date:	1934-01-27	Feet below surface:	123.32
Feet to sea level:	Not Reported	Note:	Not Reported
Level reading date:	1934-01-26	Feet below surface:	123.39
Feet to sea level:	Not Reported	Note:	Not Reported
Level reading date:	1934-01-24	Feet below surface:	123.69
Feet to sea level:	Not Reported	Note:	Not Reported
Level reading date:	1934-01-23	Feet below surface:	123.86
Feet to sea level:	Not Reported	Note:	Not Reported
Level reading date:	1934-01-22	Feet below surface:	124.01
Feet to sea level:	Not Reported	Note:	Not Reported
Level reading date:	1934-01-20	Feet below surface:	124.33
Feet to sea level:	Not Reported	Note:	Not Reported
Level reading date:	1934-01-19	Feet below surface:	124.44
Feet to sea level:	Not Reported	Note:	Not Reported
Level reading date:	1934-01-17	Feet below surface:	124.76
Feet to sea level:	Not Reported	Note:	Not Reported
Level reading date:	1934-01-16	Feet below surface:	124.87
Feet to sea level:	Not Reported	Note:	Not Reported
Level reading date:	1934-01-15	Feet below surface:	125.04
Feet to sea level:	Not Reported	Note:	Not Reported
Level reading date:	1934-01-13	Feet below surface:	125.33
Feet to sea level:	Not Reported	Note:	Not Reported
Level reading date:	1934-01-12	Feet below surface:	125.44
Feet to sea level:	Not Reported	Note:	Not Reported
Level reading date:	1934-01-10	Feet below surface:	125.71
Feet to sea level:	Not Reported	Note:	Not Reported
Level reading date:	1934-01-09	Feet below surface:	125.79
Feet to sea level:	Not Reported	Note:	Not Reported

Level reading date:	1934-01-06	Feet below surface:	126.13
Feet to sea level:	Not Reported	Note:	Not Reported
Level reading date:	1934-01-05	Feet below surface:	126.16
Feet to sea level:	Not Reported	Note:	Not Reported
Level reading date:	1934-01-04	Feet below surface:	126.25
Feet to sea level:	Not Reported	Note:	Not Reported
Level reading date:	1934-01-01	Feet below surface:	126.34
Feet to sea level:	Not Reported	Note:	Not Reported
Level reading date:	1933-12-30	Feet below surface:	126.48
Feet to sea level:	Not Reported	Note:	Not Reported
Level reading date:	1933-12-29	Feet below surface:	126.48
Feet to sea level:	Not Reported	Note:	Not Reported
Level reading date:	1933-12-27	Feet below surface:	126.59
Feet to sea level:	Not Reported	Note:	Not Reported
Level reading date:	1933-12-26	Feet below surface:	126.69
Feet to sea level:	Not Reported	Note:	Not Reported
Level reading date:	1933-12-25	Feet below surface:	126.61
Feet to sea level:	Not Reported	Note:	Not Reported
Level reading date:	1933-12-23	Feet below surface:	126.67
Feet to sea level:	Not Reported	Note:	Not Reported
Level reading date:	1933-12-22	Feet below surface:	126.71
Feet to sea level:	Not Reported	Note:	Not Reported
Level reading date:	1933-12-21	Feet below surface:	126.79
Feet to sea level:	Not Reported	Note:	Not Reported
Level reading date:	1933-12-20	Feet below surface:	126.81
Feet to sea level:	Not Reported	Note:	Not Reported
Level reading date:	1933-12-19	Feet below surface:	126.83
Feet to sea level:	Not Reported	Note:	Not Reported
Level reading date:	1933-12-18	Feet below surface:	126.90
Feet to sea level:	Not Reported	Note:	Not Reported
Level reading date:	1933-12-16	Feet below surface:	126.97
Feet to sea level:	Not Reported	Note:	Not Reported
Level reading date:	1933-12-15	Feet below surface:	126.98
Feet to sea level:	Not Reported	Note:	Not Reported
Level reading date:	1933-12-14	Feet below surface:	127.05
Feet to sea level:	Not Reported	Note:	Not Reported
Level reading date:	1933-12-12	Feet below surface:	127.14
Feet to sea level:	Not Reported	Note:	Not Reported
Level reading date:	1933-12-11	Feet below surface:	127.13
Feet to sea level:	Not Reported	Note:	Not Reported
Level reading date:	1933-12-09	Feet below surface:	127.11
Feet to sea level:	Not Reported	Note:	Not Reported

Level reading date:	1933-12-08	Feet below surface:	127.06
Feet to sea level:	Not Reported	Note:	Not Reported
Level reading date:	1933-12-07	Feet below surface:	127.08
Feet to sea level:	Not Reported	Note:	Not Reported
Level reading date:	1933-12-05	Feet below surface:	127.08
Feet to sea level:	Not Reported	Note:	Not Reported
Level reading date:	1933-12-04	Feet below surface:	127.01
Feet to sea level:	Not Reported	Note:	Not Reported
Level reading date:	1933-12-02	Feet below surface:	127.01
Feet to sea level:	Not Reported	Note:	Not Reported
Level reading date:	1933-12-01	Feet below surface:	127.02
Feet to sea level:	Not Reported	Note:	Not Reported
Level reading date:	1933-11-30	Feet below surface:	127.06
Feet to sea level:	Not Reported	Note:	Not Reported
Level reading date:	1933-11-29	Feet below surface:	113.29
Feet to sea level:	Not Reported	Note:	Not Reported
Level reading date:	1933-11-28	Feet below surface:	127.01
Feet to sea level:	Not Reported	Note:	Not Reported
Level reading date:	1933-11-27	Feet below surface:	126.97
Feet to sea level:	Not Reported	Note:	Not Reported
Level reading date:	1933-11-25	Feet below surface:	126.86
Feet to sea level:	Not Reported	Note:	Not Reported
Level reading date:	1933-11-24	Feet below surface:	126.79
Feet to sea level:	Not Reported	Note:	Not Reported
Level reading date:	1933-11-23	Feet below surface:	126.75
Feet to sea level:	Not Reported	Note:	Not Reported
Level reading date:	1933-11-21	Feet below surface:	126.68
Feet to sea level:	Not Reported	Note:	Not Reported
Level reading date:	1933-11-20	Feet below surface:	126.66
Feet to sea level:	Not Reported	Note:	Not Reported
Level reading date:	1933-11-18	Feet below surface:	126.56
Feet to sea level:	Not Reported	Note:	Not Reported
Level reading date:	1933-11-17	Feet below surface:	126.56
Feet to sea level:	Not Reported	Note:	Not Reported
Level reading date:	1933-11-16	Feet below surface:	126.52
Feet to sea level:	Not Reported	Note:	Not Reported
Level reading date:	1933-11-14	Feet below surface:	126.41
Feet to sea level:	Not Reported	Note:	Not Reported
Level reading date:	1933-11-13	Feet below surface:	126.42
Feet to sea level:	Not Reported	Note:	Not Reported
Level reading date:	1933-11-11	Feet below surface:	126.35
Feet to sea level:	Not Reported	Note:	Not Reported

Level reading date:	1933-11-10	Feet below surface:	126.33
Feet to sea level:	Not Reported	Note:	Not Reported
Level reading date:	1933-11-09	Feet below surface:	126.34
Feet to sea level:	Not Reported	Note:	Not Reported
Level reading date:	1933-11-07	Feet below surface:	126.31
Feet to sea level:	Not Reported	Note:	Not Reported
Level reading date:	1933-11-06	Feet below surface:	126.27
Feet to sea level:	Not Reported	Note:	Not Reported
Level reading date:	1933-11-04	Feet below surface:	126.21
Feet to sea level:	Not Reported	Note:	Not Reported
Level reading date:	1933-11-03	Feet below surface:	126.18
Feet to sea level:	Not Reported	Note:	Not Reported
Level reading date:	1933-11-02	Feet below surface:	126.25
Feet to sea level:	Not Reported	Note:	Not Reported
Level reading date:	1933-10-31	Feet below surface:	126.26
Feet to sea level:	Not Reported	Note:	Not Reported
Level reading date:	1933-10-30	Feet below surface:	126.25
Feet to sea level:	Not Reported	Note:	Not Reported
Level reading date:	1933-10-28	Feet below surface:	126.21
Feet to sea level:	Not Reported	Note:	Not Reported
Level reading date:	1933-10-27	Feet below surface:	126.19
Feet to sea level:	Not Reported	Note:	Not Reported
Level reading date:	1933-10-26	Feet below surface:	126.17
Feet to sea level:	Not Reported	Note:	Not Reported
Level reading date:	1933-10-24	Feet below surface:	126.08
Feet to sea level:	Not Reported	Note:	Not Reported
Level reading date:	1933-10-23	Feet below surface:	126.06
Feet to sea level:	Not Reported	Note:	Not Reported
Level reading date:	1933-10-21	Feet below surface:	126.00
Feet to sea level:	Not Reported	Note:	Not Reported
Level reading date:	1933-10-20	Feet below surface:	126.00
Feet to sea level:	Not Reported	Note:	Not Reported
Level reading date:	1933-10-19	Feet below surface:	125.95
Feet to sea level:	Not Reported	Note:	Not Reported
Level reading date:	1933-10-17	Feet below surface:	125.83
Feet to sea level:	Not Reported	Note:	Not Reported
Level reading date:	1933-10-16	Feet below surface:	125.79
Feet to sea level:	Not Reported	Note:	Not Reported
Level reading date:	1933-10-14	Feet below surface:	125.76
Feet to sea level:	Not Reported	Note:	Not Reported
Level reading date:	1933-10-13	Feet below surface:	125.72
Feet to sea level:	Not Reported	Note:	Not Reported

Level reading date:	1933-10-12	Feet below surface:	125.68
Feet to sea level:	Not Reported	Note:	Not Reported
Level reading date:	1933-10-10	Feet below surface:	125.62
Feet to sea level:	Not Reported	Note:	Not Reported
Level reading date:	1933-10-09	Feet below surface:	125.52
Feet to sea level:	Not Reported	Note:	Not Reported
Level reading date:	1933-10-07	Feet below surface:	125.48
Feet to sea level:	Not Reported	Note:	Not Reported
Level reading date:	1933-10-06	Feet below surface:	125.40
Feet to sea level:	Not Reported	Note:	Not Reported
Level reading date:	1933-10-05	Feet below surface:	125.31
Feet to sea level:	Not Reported	Note:	Not Reported
Level reading date:	1933-10-04	Feet below surface:	125.22
Feet to sea level:	Not Reported	Note:	Not Reported
Level reading date:	1933-10-03	Feet below surface:	125.20
Feet to sea level:	Not Reported	Note:	Not Reported
Level reading date:	1933-10-02	Feet below surface:	125.18
Feet to sea level:	Not Reported	Note:	Not Reported
Level reading date:	1933-09-30	Feet below surface:	125.12
Feet to sea level:	Not Reported	Note:	Not Reported
Level reading date:	1933-09-29	Feet below surface:	125.08
Feet to sea level:	Not Reported	Note:	Not Reported
Level reading date:	1933-09-28	Feet below surface:	125.07
Feet to sea level:	Not Reported	Note:	Not Reported
Level reading date:	1933-09-27	Feet below surface:	125.01
Feet to sea level:	Not Reported	Note:	Not Reported
Level reading date:	1933-09-26	Feet below surface:	124.99
Feet to sea level:	Not Reported	Note:	Not Reported
Level reading date:	1933-09-25	Feet below surface:	124.98
Feet to sea level:	Not Reported	Note:	Not Reported
Level reading date:	1933-09-23	Feet below surface:	124.95
Feet to sea level:	Not Reported	Note:	Not Reported
Level reading date:	1933-09-22	Feet below surface:	124.93
Feet to sea level:	Not Reported	Note:	Not Reported
Level reading date:	1933-09-21	Feet below surface:	124.86
Feet to sea level:	Not Reported	Note:	Not Reported
Level reading date:	1933-09-19	Feet below surface:	124.75
Feet to sea level:	Not Reported	Note:	Not Reported
Level reading date:	1933-09-18	Feet below surface:	124.71
Feet to sea level:	Not Reported	Note:	Not Reported
Level reading date:	1933-09-16	Feet below surface:	124.67
Feet to sea level:	Not Reported	Note:	Not Reported

Level reading date:	1933-09-15	Feet below surface:	124.67
Feet to sea level:	Not Reported	Note:	Not Reported
Level reading date:	1933-09-14	Feet below surface:	124.63
Feet to sea level:	Not Reported	Note:	Not Reported
Level reading date:	1933-09-12	Feet below surface:	124.55
Feet to sea level:	Not Reported	Note:	Not Reported
Level reading date:	1933-09-11	Feet below surface:	124.49
Feet to sea level:	Not Reported	Note:	Not Reported
Level reading date:	1933-09-09	Feet below surface:	124.42
Feet to sea level:	Not Reported	Note:	Not Reported
Level reading date:	1933-09-08	Feet below surface:	124.35
Feet to sea level:	Not Reported	Note:	Not Reported
Level reading date:	1933-09-07	Feet below surface:	124.28
Feet to sea level:	Not Reported	Note:	Not Reported
Level reading date:	1933-09-05	Feet below surface:	124.11
Feet to sea level:	Not Reported	Note:	Not Reported
Level reading date:	1933-09-02	Feet below surface:	123.95
Feet to sea level:	Not Reported	Note:	Not Reported
Level reading date:	1933-09-01	Feet below surface:	123.89
Feet to sea level:	Not Reported	Note:	Not Reported
Level reading date:	1933-08-31	Feet below surface:	123.82
Feet to sea level:	Not Reported	Note:	Not Reported
Level reading date:	1933-08-29	Feet below surface:	123.77
Feet to sea level:	Not Reported	Note:	Not Reported
Level reading date:	1933-08-28	Feet below surface:	123.67
Feet to sea level:	Not Reported	Note:	Not Reported
Level reading date:	1933-08-26	Feet below surface:	123.47
Feet to sea level:	Not Reported	Note:	Not Reported
Level reading date:	1933-08-25	Feet below surface:	123.41
Feet to sea level:	Not Reported	Note:	Not Reported
Level reading date:	1933-08-24	Feet below surface:	123.31
Feet to sea level:	Not Reported	Note:	Not Reported
Level reading date:	1933-08-22	Feet below surface:	123.17
Feet to sea level:	Not Reported	Note:	Not Reported
Level reading date:	1933-08-21	Feet below surface:	123.08
Feet to sea level:	Not Reported	Note:	Not Reported
Level reading date:	1933-08-19	Feet below surface:	122.92
Feet to sea level:	Not Reported	Note:	Not Reported
Level reading date:	1933-08-18	Feet below surface:	122.79
Feet to sea level:	Not Reported	Note:	Not Reported
Level reading date:	1933-08-17	Feet below surface:	122.63
Feet to sea level:	Not Reported	Note:	Not Reported

Level reading date:	1933-08-16	Feet below surface:	122.53
Feet to sea level:	Not Reported	Note:	Not Reported
Level reading date:	1933-08-15	Feet below surface:	122.46
Feet to sea level:	Not Reported	Note:	Not Reported
Level reading date:	1933-08-14	Feet below surface:	122.27
Feet to sea level:	Not Reported	Note:	Not Reported
Level reading date:	1933-08-12	Feet below surface:	122.06
Feet to sea level:	Not Reported	Note:	Not Reported
Level reading date:	1933-08-11	Feet below surface:	121.95
Feet to sea level:	Not Reported	Note:	Not Reported
Level reading date:	1933-08-10	Feet below surface:	121.83
Feet to sea level:	Not Reported	Note:	Not Reported
Level reading date:	1933-08-08	Feet below surface:	121.67
Feet to sea level:	Not Reported	Note:	Not Reported
Level reading date:	1933-08-07	Feet below surface:	121.58
Feet to sea level:	Not Reported	Note:	Not Reported
Level reading date:	1933-08-05	Feet below surface:	121.39
Feet to sea level:	Not Reported	Note:	Not Reported
Level reading date:	1933-08-04	Feet below surface:	121.35
Feet to sea level:	Not Reported	Note:	Not Reported
Level reading date:	1933-08-03	Feet below surface:	121.26
Feet to sea level:	Not Reported	Note:	Not Reported
Level reading date:	1933-08-01	Feet below surface:	121.07
Feet to sea level:	Not Reported	Note:	Not Reported
Level reading date:	1933-07-31	Feet below surface:	120.96
Feet to sea level:	Not Reported	Note:	Not Reported
Level reading date:	1933-07-29	Feet below surface:	120.79
Feet to sea level:	Not Reported	Note:	Not Reported
Level reading date:	1933-07-28	Feet below surface:	120.71
Feet to sea level:	Not Reported	Note:	Not Reported
Level reading date:	1933-07-27	Feet below surface:	120.54
Feet to sea level:	Not Reported	Note:	Not Reported
Level reading date:	1933-07-25	Feet below surface:	120.42
Feet to sea level:	Not Reported	Note:	Not Reported
Level reading date:	1933-07-24	Feet below surface:	120.33
Feet to sea level:	Not Reported	Note:	Not Reported
Level reading date:	1933-07-22	Feet below surface:	120.20
Feet to sea level:	Not Reported	Note:	Not Reported
Level reading date:	1933-07-21	Feet below surface:	120.15
Feet to sea level:	Not Reported	Note:	Not Reported
Level reading date:	1933-07-20	Feet below surface:	120.04
Feet to sea level:	Not Reported	Note:	Not Reported

Level reading date:	1933-07-18	Feet below surface:	119.87
Feet to sea level:	Not Reported	Note:	Not Reported
Level reading date:	1933-07-17	Feet below surface:	119.76
Feet to sea level:	Not Reported	Note:	Not Reported
Level reading date:	1933-07-15	Feet below surface:	119.64
Feet to sea level:	Not Reported	Note:	Not Reported
Level reading date:	1933-07-14	Feet below surface:	119.58
Feet to sea level:	Not Reported	Note:	Not Reported
Level reading date:	1933-07-13	Feet below surface:	119.42
Feet to sea level:	Not Reported	Note:	Not Reported
Level reading date:	1933-07-12	Feet below surface:	119.37
Feet to sea level:	Not Reported	Note:	Not Reported
Level reading date:	1933-07-11	Feet below surface:	119.27
Feet to sea level:	Not Reported	Note:	Not Reported
Level reading date:	1933-07-10	Feet below surface:	119.19
Feet to sea level:	Not Reported	Note:	Not Reported
Level reading date:	1933-07-08	Feet below surface:	119.07
Feet to sea level:	Not Reported	Note:	Not Reported
Level reading date:	1933-07-07	Feet below surface:	118.96
Feet to sea level:	Not Reported	Note:	Not Reported
Level reading date:	1933-07-06	Feet below surface:	118.86
Feet to sea level:	Not Reported	Note:	Not Reported
Level reading date:	1933-07-03	Feet below surface:	118.64
Feet to sea level:	Not Reported	Note:	Not Reported
Level reading date:	1933-07-01	Feet below surface:	118.44
Feet to sea level:	Not Reported	Note:	Not Reported
Level reading date:	1933-06-30	Feet below surface:	118.34
Feet to sea level:	Not Reported	Note:	Not Reported
Level reading date:	1933-06-29	Feet below surface:	118.28
Feet to sea level:	Not Reported	Note:	Not Reported
Level reading date:	1933-06-27	Feet below surface:	118.08
Feet to sea level:	Not Reported	Note:	Not Reported
Level reading date:	1933-06-26	Feet below surface:	118.00
Feet to sea level:	Not Reported	Note:	Not Reported
Level reading date:	1933-06-24	Feet below surface:	117.85
Feet to sea level:	Not Reported	Note:	Not Reported
Level reading date:	1933-06-23	Feet below surface:	117.80
Feet to sea level:	Not Reported	Note:	Not Reported
Level reading date:	1933-06-22	Feet below surface:	117.71
Feet to sea level:	Not Reported	Note:	Not Reported
Level reading date:	1933-06-20	Feet below surface:	117.48
Feet to sea level:	Not Reported	Note:	Not Reported

Level reading date:	1933-06-19	Feet below surface:	117.43
Feet to sea level:	Not Reported	Note:	Not Reported
Level reading date:	1933-06-17	Feet below surface:	117.23
Feet to sea level:	Not Reported	Note:	Not Reported
Level reading date:	1933-06-16	Feet below surface:	117.16
Feet to sea level:	Not Reported	Note:	Not Reported
Level reading date:	1933-06-15	Feet below surface:	117.11
Feet to sea level:	Not Reported	Note:	Not Reported
Level reading date:	1933-06-13	Feet below surface:	116.98
Feet to sea level:	Not Reported	Note:	Not Reported
Level reading date:	1933-06-12	Feet below surface:	116.92
Feet to sea level:	Not Reported	Note:	Not Reported
Level reading date:	1933-06-10	Feet below surface:	116.86
Feet to sea level:	Not Reported	Note:	Not Reported
Level reading date:	1933-06-09	Feet below surface:	116.81
Feet to sea level:	Not Reported	Note:	Not Reported
Level reading date:	1933-06-08	Feet below surface:	116.73
Feet to sea level:	Not Reported	Note:	Not Reported
Level reading date:	1933-06-06	Feet below surface:	116.68
Feet to sea level:	Not Reported	Note:	Not Reported
Level reading date:	1933-06-05	Feet below surface:	116.62
Feet to sea level:	Not Reported	Note:	Not Reported
Level reading date:	1933-06-03	Feet below surface:	116.53
Feet to sea level:	Not Reported	Note:	Not Reported
Level reading date:	1933-06-02	Feet below surface:	116.52
Feet to sea level:	Not Reported	Note:	Not Reported
Level reading date:	1933-06-01	Feet below surface:	116.52
Feet to sea level:	Not Reported	Note:	Not Reported
Level reading date:	1933-05-30	Feet below surface:	116.47
Feet to sea level:	Not Reported	Note:	Not Reported
Level reading date:	1933-05-29	Feet below surface:	116.37
Feet to sea level:	Not Reported	Note:	Not Reported
Level reading date:	1933-05-27	Feet below surface:	116.28
Feet to sea level:	Not Reported	Note:	Not Reported
Level reading date:	1933-05-26	Feet below surface:	116.25
Feet to sea level:	Not Reported	Note:	Not Reported
Level reading date:	1933-05-25	Feet below surface:	116.26
Feet to sea level:	Not Reported	Note:	Not Reported
Level reading date:	1933-05-24	Feet below surface:	116.20
Feet to sea level:	Not Reported	Note:	Not Reported
Level reading date:	1933-05-23	Feet below surface:	116.18
Feet to sea level:	Not Reported	Note:	Not Reported

Level reading date:	1933-05-22	Feet below surface:	116.20
Feet to sea level:	Not Reported	Note:	Not Reported
Level reading date:	1933-05-20	Feet below surface:	116.10
Feet to sea level:	Not Reported	Note:	Not Reported
Level reading date:	1933-05-19	Feet below surface:	116.08
Feet to sea level:	Not Reported	Note:	Not Reported
Level reading date:	1933-05-18	Feet below surface:	116.07
Feet to sea level:	Not Reported	Note:	Not Reported
Level reading date:	1933-05-16	Feet below surface:	116.03
Feet to sea level:	Not Reported	Note:	Not Reported
Level reading date:	1933-05-15	Feet below surface:	116.01
Feet to sea level:	Not Reported	Note:	Not Reported
Level reading date:	1933-05-13	Feet below surface:	116.08
Feet to sea level:	Not Reported	Note:	Not Reported
Level reading date:	1933-05-12	Feet below surface:	116.06
Feet to sea level:	Not Reported	Note:	Not Reported
Level reading date:	1933-05-11	Feet below surface:	116.07
Feet to sea level:	Not Reported	Note:	Not Reported
Level reading date:	1933-05-09	Feet below surface:	116.01
Feet to sea level:	Not Reported	Note:	Not Reported
Level reading date:	1933-05-08	Feet below surface:	116.03
Feet to sea level:	Not Reported	Note:	Not Reported
Level reading date:	1933-05-06	Feet below surface:	116.20
Feet to sea level:	Not Reported	Note:	Not Reported
Level reading date:	1933-05-04	Feet below surface:	116.04
Feet to sea level:	Not Reported	Note:	Not Reported
Level reading date:	1933-05-02	Feet below surface:	116.02
Feet to sea level:	Not Reported	Note:	Not Reported
Level reading date:	1933-05-01	Feet below surface:	116.08
Feet to sea level:	Not Reported	Note:	Not Reported
Level reading date:	1933-04-29	Feet below surface:	116.15
Feet to sea level:	Not Reported	Note:	Not Reported
Level reading date:	1933-04-28	Feet below surface:	116.17
Feet to sea level:	Not Reported	Note:	Not Reported
Level reading date:	1933-04-27	Feet below surface:	116.23
Feet to sea level:	Not Reported	Note:	Not Reported
Level reading date:	1933-04-26	Feet below surface:	116.21
Feet to sea level:	Not Reported	Note:	Not Reported
Level reading date:	1933-04-25	Feet below surface:	116.22
Feet to sea level:	Not Reported	Note:	Not Reported
Level reading date:	1933-04-24	Feet below surface:	116.20
Feet to sea level:	Not Reported	Note:	Not Reported

Level reading date:	1933-04-22	Feet below surface:	116.24
Feet to sea level:	Not Reported	Note:	Not Reported
Level reading date:	1933-04-21	Feet below surface:	116.22
Feet to sea level:	Not Reported	Note:	Not Reported
Level reading date:	1933-04-20	Feet below surface:	116.24
Feet to sea level:	Not Reported	Note:	Not Reported
Level reading date:	1933-04-18	Feet below surface:	116.15
Feet to sea level:	Not Reported	Note:	Not Reported
Level reading date:	1933-04-17	Feet below surface:	116.14
Feet to sea level:	Not Reported	Note:	Not Reported
Level reading date:	1933-04-15	Feet below surface:	116.21
Feet to sea level:	Not Reported	Note:	Not Reported
Level reading date:	1933-04-14	Feet below surface:	116.22
Feet to sea level:	Not Reported	Note:	Not Reported
Level reading date:	1933-04-13	Feet below surface:	116.21
Feet to sea level:	Not Reported	Note:	Not Reported
Level reading date:	1933-04-11	Feet below surface:	116.16
Feet to sea level:	Not Reported	Note:	Not Reported
Level reading date:	1933-04-10	Feet below surface:	116.23
Feet to sea level:	Not Reported	Note:	Not Reported
Level reading date:	1933-04-08	Feet below surface:	116.25
Feet to sea level:	Not Reported	Note:	Not Reported
Level reading date:	1933-04-07	Feet below surface:	116.27
Feet to sea level:	Not Reported	Note:	Not Reported
Level reading date:	1933-04-06	Feet below surface:	116.35
Feet to sea level:	Not Reported	Note:	Not Reported
Level reading date:	1933-04-04	Feet below surface:	116.33
Feet to sea level:	Not Reported	Note:	Not Reported
Level reading date:	1933-04-03	Feet below surface:	116.38
Feet to sea level:	Not Reported	Note:	Not Reported
Level reading date:	1933-04-01	Feet below surface:	116.48
Feet to sea level:	Not Reported	Note:	Not Reported
Level reading date:	1933-03-31	Feet below surface:	116.50
Feet to sea level:	Not Reported	Note:	Not Reported
Level reading date:	1933-03-30	Feet below surface:	116.59
Feet to sea level:	Not Reported	Note:	Not Reported
Level reading date:	1933-03-28	Feet below surface:	116.66
Feet to sea level:	Not Reported	Note:	Not Reported
Level reading date:	1933-03-27	Feet below surface:	116.72
Feet to sea level:	Not Reported	Note:	Not Reported
Level reading date:	1933-03-25	Feet below surface:	116.78
Feet to sea level:	Not Reported	Note:	Not Reported

Level reading date:	1933-03-24	Feet below surface:	116.83
Feet to sea level:	Not Reported	Note:	Not Reported
Level reading date:	1933-03-21	Feet below surface:	116.85
Feet to sea level:	Not Reported	Note:	Not Reported
Level reading date:	1933-03-20	Feet below surface:	116.91
Feet to sea level:	Not Reported	Note:	Not Reported
Level reading date:	1933-03-18	Feet below surface:	116.99
Feet to sea level:	Not Reported	Note:	Not Reported
Level reading date:	1933-03-17	Feet below surface:	116.99
Feet to sea level:	Not Reported	Note:	Not Reported
Level reading date:	1933-03-16	Feet below surface:	117.10
Feet to sea level:	Not Reported	Note:	Not Reported
Level reading date:	1933-03-15	Feet below surface:	117.10
Feet to sea level:	Not Reported	Note:	Not Reported
Level reading date:	1933-03-14	Feet below surface:	117.10
Feet to sea level:	Not Reported	Note:	Not Reported
Level reading date:	1933-03-13	Feet below surface:	117.16
Feet to sea level:	Not Reported	Note:	Not Reported
Level reading date:	1933-03-11	Feet below surface:	117.21
Feet to sea level:	Not Reported	Note:	Not Reported
Level reading date:	1933-03-10	Feet below surface:	117.20
Feet to sea level:	Not Reported	Note:	Not Reported
Level reading date:	1933-03-09	Feet below surface:	117.28
Feet to sea level:	Not Reported	Note:	Not Reported
Level reading date:	1933-03-07	Feet below surface:	117.32
Feet to sea level:	Not Reported	Note:	Not Reported
Level reading date:	1933-03-06	Feet below surface:	117.39
Feet to sea level:	Not Reported	Note:	Not Reported
Level reading date:	1933-03-04	Feet below surface:	117.47
Feet to sea level:	Not Reported	Note:	Not Reported
Level reading date:	1933-03-03	Feet below surface:	117.52
Feet to sea level:	Not Reported	Note:	Not Reported
Level reading date:	1933-03-02	Feet below surface:	117.62
Feet to sea level:	Not Reported	Note:	Not Reported
Level reading date:	1933-03-01	Feet below surface:	117.64
Feet to sea level:	Not Reported	Note:	Not Reported
Level reading date:	1933-02-28	Feet below surface:	117.64
Feet to sea level:	Not Reported	Note:	Not Reported
Level reading date:	1933-02-27	Feet below surface:	117.74
Feet to sea level:	Not Reported	Note:	Not Reported
Level reading date:	1933-02-25	Feet below surface:	117.83
Feet to sea level:	Not Reported	Note:	Not Reported

Level reading date:	1933-02-24	Feet below surface:	117.83
Feet to sea level:	Not Reported	Note:	Not Reported
Level reading date:	1933-02-23	Feet below surface:	117.92
Feet to sea level:	Not Reported	Note:	Not Reported
Level reading date:	1933-02-21	Feet below surface:	117.98
Feet to sea level:	Not Reported	Note:	Not Reported
Level reading date:	1933-02-20	Feet below surface:	118.04
Feet to sea level:	Not Reported	Note:	Not Reported
Level reading date:	1933-02-19	Feet below surface:	121.36
Feet to sea level:	Not Reported	Note:	Not Reported
Level reading date:	1933-02-18	Feet below surface:	118.12
Feet to sea level:	Not Reported	Note:	Not Reported
Level reading date:	1933-02-17	Feet below surface:	118.12
Feet to sea level:	Not Reported	Note:	Not Reported
Level reading date:	1933-02-16	Feet below surface:	118.20
Feet to sea level:	Not Reported	Note:	Not Reported
Level reading date:	1933-02-14	Feet below surface:	118.32
Feet to sea level:	Not Reported	Note:	Not Reported
Level reading date:	1933-02-13	Feet below surface:	118.34
Feet to sea level:	Not Reported	Note:	Not Reported
Level reading date:	1933-02-10	Feet below surface:	118.48
Feet to sea level:	Not Reported	Note:	Not Reported
Level reading date:	1933-02-09	Feet below surface:	118.54
Feet to sea level:	Not Reported	Note:	Not Reported
Level reading date:	1933-02-07	Feet below surface:	118.64
Feet to sea level:	Not Reported	Note:	Not Reported
Level reading date:	1933-02-06	Feet below surface:	118.63
Feet to sea level:	Not Reported	Note:	Not Reported
Level reading date:	1933-02-04	Feet below surface:	118.78
Feet to sea level:	Not Reported	Note:	Not Reported
Level reading date:	1933-02-03	Feet below surface:	118.84
Feet to sea level:	Not Reported	Note:	Not Reported
Level reading date:	1933-02-02	Feet below surface:	118.89
Feet to sea level:	Not Reported	Note:	Not Reported
Level reading date:	1933-01-31	Feet below surface:	118.93
Feet to sea level:	Not Reported	Note:	Not Reported
Level reading date:	1933-01-30	Feet below surface:	119.00
Feet to sea level:	Not Reported	Note:	Not Reported
Level reading date:	1933-01-28	Feet below surface:	119.06
Feet to sea level:	Not Reported	Note:	Not Reported
Level reading date:	1933-01-27	Feet below surface:	119.09
Feet to sea level:	Not Reported	Note:	Not Reported

Level reading date:	1933-01-26	Feet below surface:	119.23
Feet to sea level:	Not Reported	Note:	Not Reported
Level reading date:	1933-01-24	Feet below surface:	119.24
Feet to sea level:	Not Reported	Note:	Not Reported
Level reading date:	1933-01-23	Feet below surface:	119.27
Feet to sea level:	Not Reported	Note:	Not Reported
Level reading date:	1933-01-19	Feet below surface:	119.27
Feet to sea level:	Not Reported	Note:	Not Reported
Level reading date:	1933-01-18	Feet below surface:	119.44
Feet to sea level:	Not Reported	Note:	Not Reported
Level reading date:	1933-01-17	Feet below surface:	119.35
Feet to sea level:	Not Reported	Note:	Not Reported
Level reading date:	1933-01-16	Feet below surface:	119.39
Feet to sea level:	Not Reported	Note:	Not Reported
Level reading date:	1933-01-14	Feet below surface:	119.40
Feet to sea level:	Not Reported	Note:	Not Reported
Level reading date:	1933-01-13	Feet below surface:	119.41
Feet to sea level:	Not Reported	Note:	Not Reported
Level reading date:	1933-01-12	Feet below surface:	119.45
Feet to sea level:	Not Reported	Note:	Not Reported
Level reading date:	1933-01-10	Feet below surface:	119.42
Feet to sea level:	Not Reported	Note:	Not Reported
Level reading date:	1933-01-09	Feet below surface:	119.45
Feet to sea level:	Not Reported	Note:	Not Reported
Level reading date:	1933-01-07	Feet below surface:	119.48
Feet to sea level:	Not Reported	Note:	Not Reported
Level reading date:	1933-01-06	Feet below surface:	119.45
Feet to sea level:	Not Reported	Note:	Not Reported
Level reading date:	1933-01-05	Feet below surface:	119.53
Feet to sea level:	Not Reported	Note:	Not Reported
Level reading date:	1933-01-03	Feet below surface:	119.51
Feet to sea level:	Not Reported	Note:	Not Reported
Level reading date:	1932-12-31	Feet below surface:	119.59
Feet to sea level:	Not Reported	Note:	Not Reported
Level reading date:	1932-12-30	Feet below surface:	119.62
Feet to sea level:	Not Reported	Note:	Not Reported
Level reading date:	1932-12-29	Feet below surface:	119.59
Feet to sea level:	Not Reported	Note:	Not Reported
Level reading date:	1932-12-28	Feet below surface:	119.57
Feet to sea level:	Not Reported	Note:	Not Reported
Level reading date:	1932-12-27	Feet below surface:	119.61
Feet to sea level:	Not Reported	Note:	Not Reported

Level reading date:	1932-12-24	Feet below surface:	119.70
Feet to sea level:	Not Reported	Note:	Not Reported
Level reading date:	1932-12-22	Feet below surface:	119.74
Feet to sea level:	Not Reported	Note:	Not Reported
Level reading date:	1932-12-19	Feet below surface:	119.79
Feet to sea level:	Not Reported	Note:	Not Reported
Level reading date:	1932-12-17	Feet below surface:	119.82
Feet to sea level:	Not Reported	Note:	Not Reported
Level reading date:	1932-12-16	Feet below surface:	119.88
Feet to sea level:	Not Reported	Note:	Not Reported
Level reading date:	1932-12-15	Feet below surface:	119.95
Feet to sea level:	Not Reported	Note:	Not Reported
Level reading date:	1932-12-13	Feet below surface:	119.82
Feet to sea level:	Not Reported	Note:	Not Reported
Level reading date:	1932-12-12	Feet below surface:	119.90
Feet to sea level:	Not Reported	Note:	Not Reported
Level reading date:	1932-12-10	Feet below surface:	120.01
Feet to sea level:	Not Reported	Note:	Not Reported
Level reading date:	1932-12-09	Feet below surface:	119.99
Feet to sea level:	Not Reported	Note:	Not Reported
Level reading date:	1932-12-08	Feet below surface:	119.97
Feet to sea level:	Not Reported	Note:	Not Reported
Level reading date:	1932-12-06	Feet below surface:	119.91
Feet to sea level:	Not Reported	Note:	Not Reported
Level reading date:	1932-12-05	Feet below surface:	119.86
Feet to sea level:	Not Reported	Note:	Not Reported
Level reading date:	1932-12-03	Feet below surface:	119.77
Feet to sea level:	Not Reported	Note:	Not Reported
Level reading date:	1932-12-02	Feet below surface:	119.75
Feet to sea level:	Not Reported	Note:	Not Reported
Level reading date:	1932-12-01	Feet below surface:	119.75
Feet to sea level:	Not Reported	Note:	Not Reported
Level reading date:	1932-11-29	Feet below surface:	119.65
Feet to sea level:	Not Reported	Note:	Not Reported
Level reading date:	1932-11-28	Feet below surface:	119.62
Feet to sea level:	Not Reported	Note:	Not Reported
Level reading date:	1932-11-26	Feet below surface:	119.56
Feet to sea level:	Not Reported	Note:	Not Reported
Level reading date:	1932-11-25	Feet below surface:	119.56
Feet to sea level:	Not Reported	Note:	Not Reported
Level reading date:	1932-11-22	Feet below surface:	119.50
Feet to sea level:	Not Reported	Note:	Not Reported

Level reading date:	1932-11-21	Feet below surface:	119.42
Feet to sea level:	Not Reported	Note:	Not Reported
Level reading date:	1932-11-19	Feet below surface:	119.34
Feet to sea level:	Not Reported	Note:	Not Reported
Level reading date:	1932-11-18	Feet below surface:	119.30
Feet to sea level:	Not Reported	Note:	Not Reported
Level reading date:	1932-11-17	Feet below surface:	119.24
Feet to sea level:	Not Reported	Note:	Not Reported
Level reading date:	1932-11-15	Feet below surface:	119.17
Feet to sea level:	Not Reported	Note:	Not Reported
Level reading date:	1932-11-14	Feet below surface:	119.12
Feet to sea level:	Not Reported	Note:	Not Reported
Level reading date:	1932-11-12	Feet below surface:	119.05
Feet to sea level:	Not Reported	Note:	Not Reported
Level reading date:	1932-11-11	Feet below surface:	118.99
Feet to sea level:	Not Reported	Note:	Not Reported
Level reading date:	1932-11-10	Feet below surface:	118.88
Feet to sea level:	Not Reported	Note:	Not Reported
Level reading date:	1932-11-08	Feet below surface:	118.85
Feet to sea level:	Not Reported	Note:	Not Reported
Level reading date:	1932-11-07	Feet below surface:	118.77
Feet to sea level:	Not Reported	Note:	Not Reported
Level reading date:	1932-11-05	Feet below surface:	118.71
Feet to sea level:	Not Reported	Note:	Not Reported
Level reading date:	1932-11-04	Feet below surface:	118.62
Feet to sea level:	Not Reported	Note:	Not Reported
Level reading date:	1932-11-03	Feet below surface:	118.54
Feet to sea level:	Not Reported	Note:	Not Reported
Level reading date:	1932-11-01	Feet below surface:	118.48
Feet to sea level:	Not Reported	Note:	Not Reported
Level reading date:	1932-10-31	Feet below surface:	118.46
Feet to sea level:	Not Reported	Note:	Not Reported
Level reading date:	1932-10-26	Feet below surface:	118.18
Feet to sea level:	Not Reported	Note:	Not Reported
Level reading date:	1932-10-25	Feet below surface:	118.16
Feet to sea level:	Not Reported	Note:	Not Reported
Level reading date:	1932-10-24	Feet below surface:	118.11
Feet to sea level:	Not Reported	Note:	Not Reported
Level reading date:	1932-10-22	Feet below surface:	118.03
Feet to sea level:	Not Reported	Note:	Not Reported
Level reading date:	1932-10-20	Feet below surface:	117.86
Feet to sea level:	Not Reported	Note:	Not Reported

Level reading date:	1932-10-19	Feet below surface:	117.80
Feet to sea level:	Not Reported	Note:	Not Reported
Level reading date:	1932-10-18	Feet below surface:	117.74
Feet to sea level:	Not Reported	Note:	Not Reported
Level reading date:	1932-10-17	Feet below surface:	117.70
Feet to sea level:	Not Reported	Note:	Not Reported
Level reading date:	1932-10-15	Feet below surface:	117.65
Feet to sea level:	Not Reported	Note:	Not Reported
Level reading date:	1932-10-12	Feet below surface:	117.53
Feet to sea level:	Not Reported	Note:	Not Reported
Level reading date:	1932-10-11	Feet below surface:	117.51
Feet to sea level:	Not Reported	Note:	Not Reported
Level reading date:	1932-10-10	Feet below surface:	117.53
Feet to sea level:	Not Reported	Note:	Not Reported
Level reading date:	1932-10-08	Feet below surface:	117.49
Feet to sea level:	Not Reported	Note:	Not Reported
Level reading date:	1932-10-06	Feet below surface:	117.40
Feet to sea level:	Not Reported	Note:	Not Reported
Level reading date:	1932-10-05	Feet below surface:	117.36
Feet to sea level:	Not Reported	Note:	Not Reported
Level reading date:	1932-10-04	Feet below surface:	117.36
Feet to sea level:	Not Reported	Note:	Not Reported
Level reading date:	1932-10-03	Feet below surface:	117.31
Feet to sea level:	Not Reported	Note:	Not Reported
Level reading date:	1932-10-01	Feet below surface:	117.23
Feet to sea level:	Not Reported	Note:	Not Reported
Level reading date:	1932-09-29	Feet below surface:	117.09
Feet to sea level:	Not Reported	Note:	Not Reported
Level reading date:	1932-09-28	Feet below surface:	117.08
Feet to sea level:	Not Reported	Note:	Not Reported
Level reading date:	1932-09-27	Feet below surface:	117.06
Feet to sea level:	Not Reported	Note:	Not Reported
Level reading date:	1932-09-26	Feet below surface:	117.02
Feet to sea level:	Not Reported	Note:	Not Reported
Level reading date:	1932-09-24	Feet below surface:	116.92
Feet to sea level:	Not Reported	Note:	Not Reported
Level reading date:	1932-09-22	Feet below surface:	116.86
Feet to sea level:	Not Reported	Note:	Not Reported
Level reading date:	1932-09-21	Feet below surface:	116.77
Feet to sea level:	Not Reported	Note:	Not Reported
Level reading date:	1932-09-20	Feet below surface:	116.69
Feet to sea level:	Not Reported	Note:	Not Reported

Level reading date:	1932-09-19	Feet below surface:	116.68
Feet to sea level:	Not Reported	Note:	Not Reported
Level reading date:	1932-09-17	Feet below surface:	116.60
Feet to sea level:	Not Reported	Note:	Not Reported
Level reading date:	1932-09-15	Feet below surface:	116.59
Feet to sea level:	Not Reported	Note:	Not Reported
Level reading date:	1932-09-14	Feet below surface:	116.49
Feet to sea level:	Not Reported	Note:	Not Reported
Level reading date:	1932-09-13	Feet below surface:	116.46
Feet to sea level:	Not Reported	Note:	Not Reported
Level reading date:	1932-09-12	Feet below surface:	116.38
Feet to sea level:	Not Reported	Note:	Not Reported
Level reading date:	1932-09-10	Feet below surface:	116.26
Feet to sea level:	Not Reported	Note:	Not Reported
Level reading date:	1932-09-08	Feet below surface:	116.05
Feet to sea level:	Not Reported	Note:	Not Reported
Level reading date:	1932-09-07	Feet below surface:	115.98
Feet to sea level:	Not Reported	Note:	Not Reported
Level reading date:	1932-09-06	Feet below surface:	115.94
Feet to sea level:	Not Reported	Note:	Not Reported
Level reading date:	1932-09-05	Feet below surface:	115.86
Feet to sea level:	Not Reported	Note:	Not Reported
Level reading date:	1932-09-03	Feet below surface:	115.76
Feet to sea level:	Not Reported	Note:	Not Reported
Level reading date:	1932-09-01	Feet below surface:	115.70
Feet to sea level:	Not Reported	Note:	Not Reported
Level reading date:	1932-08-31	Feet below surface:	115.66
Feet to sea level:	Not Reported	Note:	Not Reported
Level reading date:	1932-08-30	Feet below surface:	115.62
Feet to sea level:	Not Reported	Note:	Not Reported
Level reading date:	1932-08-29	Feet below surface:	115.53
Feet to sea level:	Not Reported	Note:	Not Reported
Level reading date:	1932-08-27	Feet below surface:	115.46
Feet to sea level:	Not Reported	Note:	Not Reported
Level reading date:	1932-08-25	Feet below surface:	115.27
Feet to sea level:	Not Reported	Note:	Not Reported
Level reading date:	1932-08-24	Feet below surface:	115.18
Feet to sea level:	Not Reported	Note:	Not Reported
Level reading date:	1932-08-23	Feet below surface:	115.06
Feet to sea level:	Not Reported	Note:	Not Reported
Level reading date:	1932-08-22	Feet below surface:	114.96
Feet to sea level:	Not Reported	Note:	Not Reported

Level reading date:	1932-08-20	Feet below surface:	114.78
Feet to sea level:	Not Reported	Note:	Not Reported
Level reading date:	1932-08-18	Feet below surface:	114.56
Feet to sea level:	Not Reported	Note:	Not Reported
Level reading date:	1932-08-17	Feet below surface:	114.49
Feet to sea level:	Not Reported	Note:	Not Reported
Level reading date:	1932-08-16	Feet below surface:	114.39
Feet to sea level:	Not Reported	Note:	Not Reported
Level reading date:	1932-08-15	Feet below surface:	114.30
Feet to sea level:	Not Reported	Note:	Not Reported
Level reading date:	1932-08-13	Feet below surface:	114.11
Feet to sea level:	Not Reported	Note:	Not Reported
Level reading date:	1932-08-12	Feet below surface:	114.02
Feet to sea level:	Not Reported	Note:	Not Reported
Level reading date:	1932-08-11	Feet below surface:	113.89
Feet to sea level:	Not Reported	Note:	Not Reported
Level reading date:	1932-08-10	Feet below surface:	113.83
Feet to sea level:	Not Reported	Note:	Not Reported
Level reading date:	1932-08-09	Feet below surface:	113.71
Feet to sea level:	Not Reported	Note:	Not Reported
Level reading date:	1932-08-08	Feet below surface:	113.77
Feet to sea level:	Not Reported	Note:	Not Reported
Level reading date:	1932-08-06	Feet below surface:	113.43
Feet to sea level:	Not Reported	Note:	Not Reported
Level reading date:	1932-08-05	Feet below surface:	113.34
Feet to sea level:	Not Reported	Note:	Not Reported
Level reading date:	1932-08-04	Feet below surface:	113.22
Feet to sea level:	Not Reported	Note:	Not Reported
Level reading date:	1932-08-03	Feet below surface:	113.16
Feet to sea level:	Not Reported	Note:	Not Reported
Level reading date:	1932-08-02	Feet below surface:	113.05
Feet to sea level:	Not Reported	Note:	Not Reported
Level reading date:	1932-08-01	Feet below surface:	112.85
Feet to sea level:	Not Reported	Note:	Not Reported
Level reading date:	1932-07-31	Feet below surface:	112.70
Feet to sea level:	Not Reported	Note:	Not Reported
Level reading date:	1932-07-30	Feet below surface:	112.69
Feet to sea level:	Not Reported	Note:	Not Reported
Level reading date:	1932-07-28	Feet below surface:	112.44
Feet to sea level:	Not Reported	Note:	Not Reported
Level reading date:	1932-07-27	Feet below surface:	112.37
Feet to sea level:	Not Reported	Note:	Not Reported

Level reading date:	1932-07-26	Feet below surface:	112.34
Feet to sea level:	Not Reported	Note:	Not Reported
Level reading date:	1932-07-25	Feet below surface:	112.27
Feet to sea level:	Not Reported	Note:	Not Reported
Level reading date:	1932-07-23	Feet below surface:	112.18
Feet to sea level:	Not Reported	Note:	Not Reported
Level reading date:	1932-07-22	Feet below surface:	112.11
Feet to sea level:	Not Reported	Note:	Not Reported
Level reading date:	1932-07-21	Feet below surface:	112.04
Feet to sea level:	Not Reported	Note:	Not Reported
Level reading date:	1932-07-19	Feet below surface:	111.86
Feet to sea level:	Not Reported	Note:	Not Reported
Level reading date:	1932-07-18	Feet below surface:	111.79
Feet to sea level:	Not Reported	Note:	Not Reported
Level reading date:	1932-07-16	Feet below surface:	111.65
Feet to sea level:	Not Reported	Note:	Not Reported
Level reading date:	1932-07-15	Feet below surface:	111.63
Feet to sea level:	Not Reported	Note:	Not Reported
Level reading date:	1932-07-14	Feet below surface:	111.53
Feet to sea level:	Not Reported	Note:	Not Reported
Level reading date:	1932-07-13	Feet below surface:	111.49
Feet to sea level:	Not Reported	Note:	Not Reported
Level reading date:	1932-07-12	Feet below surface:	111.44
Feet to sea level:	Not Reported	Note:	Not Reported
Level reading date:	1932-07-11	Feet below surface:	111.41
Feet to sea level:	Not Reported	Note:	Not Reported
Level reading date:	1932-07-09	Feet below surface:	111.32
Feet to sea level:	Not Reported	Note:	Not Reported
Level reading date:	1932-07-08	Feet below surface:	111.30
Feet to sea level:	Not Reported	Note:	Not Reported
Level reading date:	1932-07-07	Feet below surface:	111.26
Feet to sea level:	Not Reported	Note:	Not Reported
Level reading date:	1932-07-05	Feet below surface:	111.14
Feet to sea level:	Not Reported	Note:	Not Reported
Level reading date:	1932-07-04	Feet below surface:	111.09
Feet to sea level:	Not Reported	Note:	Not Reported
Level reading date:	1932-07-02	Feet below surface:	111.01
Feet to sea level:	Not Reported	Note:	Not Reported
Level reading date:	1932-07-01	Feet below surface:	110.94
Feet to sea level:	Not Reported	Note:	Not Reported
Level reading date:	1932-06-30	Feet below surface:	110.87
Feet to sea level:	Not Reported	Note:	Not Reported

Level reading date:	1932-06-28	Feet below surface:	110.74
Feet to sea level:	Not Reported	Note:	Not Reported
Level reading date:	1932-06-21	Feet below surface:	110.50
Feet to sea level:	Not Reported	Note:	Not Reported
Level reading date:	1932-06-17	Feet below surface:	110.37
Feet to sea level:	Not Reported	Note:	Not Reported

G37
SW
1/2 - 1 Mile
Lower

CA WELLS **CALLNL000001463**

Well ID:	103141	Well Type:	MUNICIPAL
Source:	Lawrence Livermore National Laboratory		
Other Name:	01S/11W-12J05 S	GAMA PFAS Testing:	Not Reported
Groundwater Quality Data:	Not Reported		
GeoTracker Data:	Not Reported		

Chemical:	Neon	Results:	.000000469016
Units:	cm3STP/g	Date:	08/18/2005
Chemical:	Tritium (Hydrogen 3)	Results:	12.84
Units:	pCi/L	Date:	09/22/2005
Chemical:	Argon	Results:	.000500248
Units:	cm3STP/g	Date:	08/18/2005
Chemical:	Helium-3/Helium-4	Results:	.00000141883
Units:	atom ratio	Date:	08/18/2005
Chemical:	Krypton	Results:	.000000101141
Units:	cm3STP/g	Date:	08/18/2005
Chemical:	Helium-4	Results:	.000000117329
Units:	cm3STP/g	Date:	08/18/2005
Chemical:	Xenon	Results:	.0000000125382
Units:	cm3STP/g	Date:	08/18/2005

G38
WSW
1/2 - 1 Mile
Lower

CA WELLS **CAUSGSN00012901**

Well ID:	USGS-340552117584003	Well Type:	UNK
Source:	United States Geological Survey		
Other Name:	USGS-340552117584003	GAMA PFAS Testing:	Not Reported
Groundwater Quality Data:	https://gamagroundwater.waterboards.ca.gov/gama/gamamap/public/GamaDataDisplay.asp?dataset=USGSNEW&samp_date=&global_id=&assigned_name=USGS-340552117584003&store_num=		
GeoTracker Data:	Not Reported		

Map ID Direction Distance Elevation	Database	EDR ID Number
G39 **WSW** **1/2 - 1 Mile** **Lower**	**CA WELLS**	**CAUSGS000001557**

Well ID:	ULASGU-09	Well Type:	MUNICIPAL
Source:	United States Geological Survey		
Other Name:	ULASGU-09	GAMA PFAS Testing:	Not Reported
Groundwater Quality Data:	https://gamagroundwater.waterboards.ca.gov/gama/gamamap/public/GamaDataDisplay.asp?dataset=USGS&samp_date=&global_id=&assigned_name=ULASGU-09&store_num=		
GeoTracker Data:	Not Reported		

G40 **WSW** **1/2 - 1 Mile** **Lower**	**CA WELLS**	**CADDW0000005216**

Well ID:	1910165-001	Well Type:	MUNICIPAL
Source:	Department of Health Services		
Other Name:	WELL 01 - INACTIVE	GAMA PFAS Testing:	Not Reported
Groundwater Quality Data:	https://gamagroundwater.waterboards.ca.gov/gama/gamamap/public/GamaDataDisplay.asp?dataset=DHS&samp_date=&global_id=&assigned_name=1910165-001&store_num=		
GeoTracker Data:	Not Reported		

G41 **WSW** **1/2 - 1 Mile** **Lower**	**FED USGS**	**USGS40000140997**

Organization ID:	USGS-CA		
Organization Name:	USGS California Water Science Center		
Monitor Location:	001S011W12J005S	Type:	Well
Description:	GAMA ULAB SLOW	HUC:	18070106
Drainage Area:	Not Reported	Drainage Area Units:	Not Reported
Contrib Drainage Area:	Not Reported	Contrib Drainage Area Unts:	Not Reported
Aquifer:	California Coastal Basin aquifers		
Formation Type:	Not Reported	Aquifer Type:	Not Reported
Construction Date:	1965	Well Depth:	600
Well Depth Units:	ft	Well Hole Depth:	Not Reported
Well Hole Depth Units:	Not Reported		

G42 **WSW** **1/2 - 1 Mile** **Lower**	**CA WELLS**	**CADDW0000002560**

Well ID:	1910165-002	Well Type:	MUNICIPAL
Source:	Department of Health Services		
Other Name:	WELL 02	GAMA PFAS Testing:	Not Reported
Groundwater Quality Data:	https://gamagroundwater.waterboards.ca.gov/gama/gamamap/public/GamaDataDisplay.asp?dataset=DHS&samp_date=&global_id=&assigned_name=1910165-002&store_num=		
GeoTracker Data:	Not Reported		

GEOCHECK® - PHYSICAL SETTING SOURCE MAP FINDINGS
RADON

AREA RADON INFORMATION

State Database: CA Radon

Radon Test Results

Zipcode	Num Tests	> 4 pCi/L
91706	5	0

Federal EPA Radon Zone for LOS ANGELES County: 2

Note: Zone 1 indoor average level > 4 pCi/L.
: Zone 2 indoor average level >= 2 pCi/L and <= 4 pCi/L.
: Zone 3 indoor average level < 2 pCi/L.

Federal Area Radon Information for LOS ANGELES COUNTY, CA

Number of sites tested: 63

Area	Average Activity	% <4 pCi/L	% 4-20 pCi/L	% >20 pCi/L
Living Area - 1st Floor	0.711 pCi/L	98%	2%	0%
Living Area - 2nd Floor	Not Reported	Not Reported	Not Reported	Not Reported
Basement	0.933 pCi/L	100%	0%	0%

PHYSICAL SETTING SOURCE RECORDS SEARCHED

TOPOGRAPHIC INFORMATION

USGS 7.5' Digital Elevation Model (DEM)
Source: United States Geologic Survey
EDR acquired the USGS 7.5' Digital Elevation Model in 2002 and updated it in 2006. The 7.5 minute DEM corresponds to the USGS 1:24,000- and 1:25,000-scale topographic quadrangle maps. The DEM provides elevation data with consistent elevation units and projection.

Current USGS 7.5 Minute Topographic Map
Source: U.S. Geological Survey

HYDROLOGIC INFORMATION

Flood Zone Data: This data was obtained from the Federal Emergency Management Agency (FEMA). It depicts 100-year and 500-year flood zones as defined by FEMA. It includes the National Flood Hazard Layer (NFHL) which incorporates Flood Insurance Rate Map (FIRM) data and Q3 data from FEMA in areas not covered by NFHL.
Source: FEMA
Telephone: 877-336-2627
Date of Government Version: 2003, 2015

NWI: National Wetlands Inventory. This data, available in select counties across the country, was obtained by EDR in 2002, 2005 and 2010 from the U.S. Fish and Wildlife Service.

State Wetlands Data: Wetland Inventory
Source: Department of Fish and Wildlife
Telephone: 916-445-0411

HYDROGEOLOGIC INFORMATION

AQUIFLOW[R] Information System
Source: EDR proprietary database of groundwater flow information
EDR has developed the AQUIFLOW Information System (AIS) to provide data on the general direction of groundwater flow at specific points. EDR has reviewed reports submitted to regulatory authorities at select sites and has extracted the date of the report, hydrogeologically determined groundwater flow direction and depth to water table information.

GEOLOGIC INFORMATION

Geologic Age and Rock Stratigraphic Unit
Source: P.G. Schruben, R.E. Arndt and W.J. Bawiec, Geology of the Conterminous U.S. at 1:2,500,000 Scale - A digital representation of the 1974 P.B. King and H.M. Beikman Map, USGS Digital Data Series DDS - 11 (1994).

STATSGO: State Soil Geographic Database
Source: Department of Agriculture, Natural Resources Conservation Service (NRCS)
The U.S. Department of Agriculture's (USDA) Natural Resources Conservation Service (NRCS) leads the national Conservation Soil Survey (NCSS) and is responsible for collecting, storing, maintaining and distributing soil survey information for privately owned lands in the United States. A soil map in a soil survey is a representation of soil patterns in a landscape. Soil maps for STATSGO are compiled by generalizing more detailed (SSURGO) soil survey maps.

SSURGO: Soil Survey Geographic Database
Source: Department of Agriculture, Natural Resources Conservation Service (NRCS)
Telephone: 800-672-5559
SSURGO is the most detailed level of mapping done by the Natural Resources Conservation Service, mapping scales generally range from 1:12,000 to 1:63,360. Field mapping methods using national standards are used to construct the soil maps in the Soil Survey Geographic (SSURGO) database. SSURGO digitizing duplicates the original soil survey maps. This level of mapping is designed for use by landowners, townships and county natural resource planning and management.

PHYSICAL SETTING SOURCE RECORDS SEARCHED

LOCAL / REGIONAL WATER AGENCY RECORDS

FEDERAL WATER WELLS

PWS: Public Water Systems
Source: EPA/Office of Drinking Water
Telephone: 202-564-3750
Public Water System data from the Federal Reporting Data System. A PWS is any water system which provides water to at least 25 people for at least 60 days annually. PWSs provide water from wells, rivers and other sources.

PWS ENF: Public Water Systems Violation and Enforcement Data
Source: EPA/Office of Drinking Water
Telephone: 202-564-3750
Violation and Enforcement data for Public Water Systems from the Safe Drinking Water Information System (SDWIS) after August 1995. Prior to August 1995, the data came from the Federal Reporting Data System (FRDS).

USGS Water Wells: USGS National Water Inventory System (NWIS)
This database contains descriptive information on sites where the USGS collects or has collected data on surface water and/or groundwater. The groundwater data includes information on wells, springs, and other sources of groundwater.

OTHER STATE DATABASE INFORMATION

Groundwater Ambient Monitoring & Assessment Program
State Water Resources Control Board
Telephone: 916-341-5577
The GAMA Program is Californias comprehensive groundwater quality monitoring program. GAMA collects data by testing the untreated, raw water in different types of wells for naturally-occurring and man-made chemicals. The GAMA data includes Domestic, Monitoring and Municipal well types from the following sources, Department of Water Resources, Department of Heath Services, EDF, Agricultural Lands, Lawrence Livermore National Laboratory, Department of Pesticide Regulation, United States Geological Survey, Groundwater Ambient Monitoring and Assessment Program and Local Groundwater Projects.

Water Well Database
Source: Department of Water Resources
Telephone: 916-651-9648

California Drinking Water Quality Database
Source: Department of Public Health
Telephone: 916-324-2319
The database includes all drinking water compliance and special studies monitoring for the state of California since 1984. It consists of over 3,200,000 individual analyses along with well and water system information.

California Oil and Gas Well Locations
Source: Dept of Conservation, Geologic Energy Management Division
Telephone: 916-323-1779
Oil and Gas well locations in the state.

California Earthquake Fault Lines
Source: California Division of Mines and Geology
The fault lines displayed on EDR's Topographic map are digitized quaternary fault lines prepared in 1975 by the United State Geological Survey. Additional information (also from 1975) regarding activity at specific fault lines comes from California's Preliminary Fault Activity Map prepared by the California Division of Mines and Geology.

RADON

State Database: CA Radon
Source: Department of Public Health
Telephone: 916-210-8558
Radon Database for California

PHYSICAL SETTING SOURCE RECORDS SEARCHED

Area Radon Information
Source: USGS
Telephone: 703-356-4020
The National Radon Database has been developed by the U.S. Environmental Protection Agency (USEPA) and is a compilation of the EPA/State Residential Radon Survey and the National Residential Radon Survey. The study covers the years 1986 - 1992. Where necessary data has been supplemented by information collected at private sources such as universities and research institutions.

EPA Radon Zones
Source: EPA
Telephone: 703-356-4020
Sections 307 & 309 of IRAA directed EPA to list and identify areas of U.S. with the potential for elevated indoor radon levels.

OTHER

Airport Landing Facilities: Private and public use landing facilities
Source: Federal Aviation Administration, 800-457-6656

Epicenters: World earthquake epicenters, Richter 5 or greater
Source: Department of Commerce, National Oceanic and Atmospheric Administration

California Earthquake Fault Lines: The fault lines displayed on EDR's Topographic map are digitized quaternary fault lines, prepared in 1975 by the United State Geological Survey. Additional information (also from 1975) regarding activity at specific fault lines comes from California's Preliminary Fault Activity Map prepared by the California Division of Mines and Geology.

STREET AND ADDRESS INFORMATION

© 2015 TomTom North America, Inc. All rights reserved. This material is proprietary and the subject of copyright protection and other intellectual property rights owned by or licensed to Tele Atlas North America, Inc. The use of this material is subject to the terms of a license agreement. You will be held liable for any unauthorized copying or disclosure of this material.

14233 Joanbridge Street
14233 Joanbridge Street
Baldwin Park, CA 91706

Inquiry Number: 6475944.5
May 03, 2021

The EDR-City Directory Abstract

Environmental Data Resources Inc

6 Armstrong Road
Shelton, CT 06484
800.352.0050
www.edrnet.com

TABLE OF CONTENTS

SECTION

Executive Summary

Findings

City Directory Images

Thank you for your business.
Please contact EDR at 1-800-352-0050
with any questions or comments.

Disclaimer - Copyright and Trademark Notice

This Report contains certain information obtained from a variety of public and other sources reasonably available to Environmental Data Resources, Inc. It cannot be concluded from this Report that coverage information for the target and surrounding properties does not exist from other sources. **NO WARRANTY EXPRESSED OR IMPLIED, IS MADE WHATSOEVER IN CONNECTION WITH THIS REPORT. ENVIRONMENTAL DATA RESOURCES, INC. SPECIFICALLY DISCLAIMS THE MAKING OF ANY SUCH WARRANTIES, INCLUDING WITHOUT LIMITATION, MERCHANTABILITY OR FITNESS FOR A PARTICULAR USE OR PURPOSE. ALL RISK IS ASSUMED BY THE USER. IN NO EVENT SHALL ENVIRONMENTAL DATA RESOURCES, INC. BE LIABLE TO ANYONE, WHETHER ARISING OUT OF ERRORS OR OMISSIONS, NEGLIGENCE, ACCIDENT OR ANY OTHER CAUSE, FOR ANY LOSS OR DAMAGE, INCLUDING, WITHOUT LIMITATION, SPECIAL, INCIDENTAL, CONSEQUENTIAL, OR EXEMPLARY DAMAGES. ANY LIABILITY ON THE PART OF ENVIRONMENTAL DATA RESOURCES, INC. IS STRICTLY LIMITED TO A REFUND OF THE AMOUNT PAID FOR THIS REPORT.** Purchaser accepts this Report "AS IS". Any analyses, estimates, ratings, environmental risk levels or risk codes provided in this Report are provided for illustrative purposes only, and are not intended to provide, nor should they be interpreted as providing any facts regarding, or prediction orforecast of, any environmental risk for any property. Only a Phase I Environmental Site Assessment performed by an environmental professional can provide information regarding the environmental risk for any property. Additionally, the information provided in this Report is not to be construed as legal advice.

Copyright 2020 by Environmental Data Resources, Inc. All rights reserved. Reproduction in any media or format, in whole or in part, of any report or map of Environmental Data Resources, Inc. or its affiliates is prohibited without prior written permission.

EDR and its logos (including Sanborn and Sanborn Map) are trademarks of Environmental Data Resources, Inc. or its affiliates. All other trademarks used herein are the property of their respective owners.

EXECUTIVE SUMMARY

DESCRIPTION

Environmental Data Resources, Inc.'s (EDR) City Directory Abstract is a screening tool designed to assist environmental professionals in evaluating potential liability on a target property resulting from past activities. EDR's City Directory Abstract includes a search and abstract of available city directory data. For each address, the directory lists the name of the corresponding occupant at five year intervals.

Business directories including city, cross reference and telephone directories were reviewed, if available, at approximately five year intervals for the years spanning 1920 through 2015. This report compiles information gathered in this review by geocoding the latitude and longitude of properties identified and gathering information about properties within 660 feet of the target property.

A summary of the information obtained is provided in the text of this report.

RECORD SOURCES

EDR's Digital Archive combines historical directory listings from sources such as Cole Information and Dun & Bradstreet. These standard sources of property information complement and enhance each other to provide a more comprehensive report.

EDR is licensed to reproduce certain City Directory works by the copyright holders of those works. The purchaser of this EDR City Directory Report may include it in report(s) delivered to a customer. Reproduction of City Directories without permission of the publisher or licensed vendor may be a violation of copyright.

Data by infoUSA®

Copyright©2008
All Rights Reserved

RESEARCH SUMMARY

The following research sources were consulted in the preparation of this report. An "X" indicates where information was identified in the source and provided in this report.

Year	Source	TP	Adjoining	Text Abstract	Source Image
2015	Cole Information Services	-	X	X	-
2009	Cole Information Services	-	X	X	-
2006	Haines Company	-	-	-	-
2004	Cole Information Services	-	X	X	-
	Haines Company	-	-	-	-
2003	Haines & Company	-	X	X	-
	Haines & Company	X	X	X	-
2001	Haines & Company, Inc.	-	-	-	-
2000	Pacific Bell Telephone	-	-	-	-
1999	Cole Information Services	-	X	X	-
	Haines Company	-	-	-	-
1996	GTE	-	-	-	-

EXECUTIVE SUMMARY

Year	Source	TP	Adjoining	Text Abstract	Source Image
1995	Pacific Bell	-	X	X	-
	Pacific Bell	X	X	X	-
1994	Cole Information Services	-	X	X	-
1992	PACIFIC BELL WHITE PAGES	-	-	-	-
1991	Pacific Bell	-	-	-	-
1990	PACIFIC BELL WHITE PAGES	-	-	-	-
1986	Pacific Bell	-	-	-	-
1985	Pacific Bell	-	X	X	-
1981	Pacific Telephone	-	-	-	-
1980	Pacific Telephone	-	X	X	-
1976	R.L. Polk & Co Publishers	-	-	-	-
1975	Pacific Telephone	-	X	X	-
1972	R. L. Polk & Co.	-	-	-	-
1971	R. L. Polk & Co.	-	-	-	-
1970	Pacific Telephone	-	-	-	-
1969	Pacific Telephone	-	-	-	-
1967	R. L. Polk & Co.	-	-	-	-
1966	Pacific Telephone	-	X	X	-
1965	GTE	-	-	-	-
1964	Pacific Telephone	-	-	-	-
1963	Pacific Telephone	-	-	-	-
1962	Pacific Telephone	-	-	-	-
1961	R. L. Polk & Co.	-	-	-	-
1960	Pacific Telephone	-	X	X	-
1958	Pacific Telephone	-	-	-	-
1957	Pacific Telephone	-	X	X	-
1956	Pacific Telephone	-	-	-	-
1955	R. L. Polk & Co.	-	-	-	-
1954	R. L. Polk & Co.	-	-	-	-
1952	Los Angeles Directory Co.	-	-	-	-
1951	Los Angeles Directory Co Publishers	-	-	-	-
1950	Pacific Telephone	-	-	-	-
1949	Los Angeles Directory Co.	-	-	-	-
1948	Los Angeles Directory Co.	-	-	-	-
1947	Pacific Directory Co.	-	-	-	-
1946	Southern California Telephone Co	-	-	-	-
1945	The Glendale Directory Co.	-	-	-	-
1944	R. L. Polk & Co.	-	-	-	-
1942	Los Angeles Directory Co.	-	-	-	-
1940	Los Angeles Directory Co.	-	-	-	-
1939	Los Angeles Directory Co.	-	-	-	-
1938	Los Angeles Directory Company Publishers	-	-	-	-

EXECUTIVE SUMMARY

Year	Source	TP	Adjoining	Text Abstract	Source Image
1937	Los Angeles Directory Co.	-	-	-	-
1936	Los Angeles Directory Co.	-	-	-	-
1935	Los Angeles Directory Co.	-	-	-	-
1934	Los Angeles Directory Co.	-	-	-	-
1933	Los Angeles Directory Co.	-	-	-	-
1932	Los Angeles Directory Co.	-	-	-	-
1931	Los Angeles Directory Company Publishers	-	-	-	-
1930	Los Angeles Directory Co.	-	-	-	-
1929	Los Angeles Directory Co.	-	-	-	-
1928	Los Angeles Directory Co.	-	-	-	-
1927	Los Angeles Directory Co.	-	-	-	-
1926	Los Angeles Directory Co.	-	-	-	-
1925	Los Angeles Directory Co.	-	-	-	-
1924	Los Angeles Directory Co.	-	-	-	-
1923	Los Angeles Directory Co.	-	-	-	-
1921	Los Angeles Directory Co.	-	-	-	-
1920	Los Angeles Directory Co.	-	-	-	-

FINDINGS

TARGET PROPERTY INFORMATION

ADDRESS

14233 Joanbridge Street
Baldwin Park, CA 91706

FINDINGS DETAIL

Target Property research detail.

JOANBRIDGE ST

14233 JOANBRIDGE ST

Year	*Uses*	*Source*
2003	XXXX	Haines & Company
1995	Boyle Engineering Corp	Pacific Bell

FINDINGS

ADJOINING PROPERTY DETAIL

The following Adjoining Property addresses were researched for this report. Detailed findings are provided for each address.

ARROW HWY

14312 ARROW HWY

Year	Uses	Source
2015	RAY GASKIN SERVICE	Cole Information Services
	GARCIAS WHEELS & TIRES	Cole Information Services
2004	RAY GASKIN	Cole Information Services
	RAY GASKIN SERVICE	Cole Information Services
1999	RAY GASKIN SERVICE	Cole Information Services
	GASKIN RAY SERVICE	Cole Information Services
1995	GASKIN RAY SERVICE	Pacific Bell
	RAY GASKIN SERVICE	Pacific Bell
1994	RAY GASKIN SVC	Cole Information Services

14314 ARROW HWY

Year	Uses	Source
2015	ROYAL OAK CUSTOM PAINT & AUTO BODY	Cole Information Services
	ROYAL AUTO BODY	Cole Information Services
2004	ROYAL OAK CSTM PAINT & AUTO BO	Cole Information Services
	OCCUPANT UNKNOWN	Cole Information Services
1999	ROYAL OAK CUSTOM PAINT & AUTO BODY	Cole Information Services
1994	ROYAL OAK CUSTOM PAINT & AUTO	Cole Information Services

14316 ARROW HWY

Year	Uses	Source
2015	BPS TRUCK PARTS INC	Cole Information Services
2009	BPS TRUCK PARTS	Cole Information Services
2004	BPS TRUCK PARTS INC	Cole Information Services
	JPI	Cole Information Services
1999	BPS TRUCK PARTS	Cole Information Services
1995	BPS TRUCK PARTS H818 960 9458	Pacific Bell
1994	BPS TRUCK PARTS	Cole Information Services

FINDINGS

14340 ARROW HWY

Year	Uses	Source
2015	DANCO COMPANIES	Cole Information Services
2004	STATEWIDE RECOVERY	Cole Information Services
	OCCUPANT UNKNOWN	Cole Information Services
1999	GRADE ONE INVESTMENT ENTERPRISES	Cole Information Services
1995	GRADE ONE INVESTMENT ENTERPRISES	Pacific Bell
1994	GRADE ONE INVESTMENT ENTS	Cole Information Services

14346 ARROW HWY

Year	Uses	Source
2015	CROWNER SHEET METAL PRODUCTS	Cole Information Services
2009	CR SHEET METAL PRODUCTS INC	Cole Information Services
2004	CROWNER SHEET METAL PRODUCTS INC	Cole Information Services
1999	CROWNER SHEET METAL PRODUCTS	Cole Information Services
1994	CROWNER SHEET METAL PRODUCTS	Cole Information Services

BALDWIN PARK BLVD

5052 BALDWIN PARK BLVD

Year	Uses	Source
2015	GLORIA AYALA	Cole Information Services
2009	GLORIA AYALA	Cole Information Services
2004	GLORIA AYALA	Cole Information Services
2003	AYALA Ralph	Haines & Company
1999	GLORIA AYALA	Cole Information Services
1995	Ayala Ralph	Pacific Bell
1994	AYALA, RALPH	Cole Information Services
1985	AYALA RALPH	Pacific Bell
1975	AYALA RALPH	Pacific Telephone

5102 BALDWIN PARK BLVD

Year	Uses	Source
2015	LUIS NOVA	Cole Information Services
2009	ALEX PENA	Cole Information Services
2004	MARIAM NOVA	Cole Information Services
2003	INOCENCIOPaul	Haines & Company
1999	ALEX PENA	Cole Information Services

FINDINGS

5108 BALDWIN PARK BLVD

Year	Uses	Source
2015	DAVID RUIZ	Cole Information Services
2009	DAVID RUIZ	Cole Information Services
2004	DAVID RUIZ	Cole Information Services
2003	RUIZDavd	Haines & Company
1999	DAVID RUIZ	Cole Information Services

5112 BALDWIN PARK BLVD

Year	Uses	Source
2015	JOHN MAGUIRE	Cole Information Services
2009	WALTER MAGUIRE	Cole Information Services
2004	JOHNS BACKHOE	Cole Information Services
	WALTER MAGUIRE	Cole Information Services
2003	MAGUIREJohn	Haines & Company
1999	JOHN MAGUIRE	Cole Information Services
1994	MAGUIRE, JOHN	Cole Information Services
1985	MAGUIRE JOHN	Pacific Bell
1980	MAGUIRE JOHN BALDWIN PARK BLVD BALDWIN PARK	Pacific Telephone
	JOHNS BACKHOE BALDWIN PARK BLVD BALDWIN PARK	Pacific Telephone
1975	MAGUIRE JOHN	Pacific Telephone
	JOHNS BACKHOE	Pacific Telephone

5118 BALDWIN PARK BLVD

Year	Uses	Source
2015	MAURICIO TORRES	Cole Information Services
2009	MAURICIO TORRES	Cole Information Services
2004	MAURICIO TORRES	Cole Information Services
2003	TORRES Maunicio	Haines & Company
1999	MAURICIO TORRES	Cole Information Services

5124 BALDWIN PARK BLVD

Year	Uses	Source
2015	EDWARD CAZARES	Cole Information Services
2009	EDWARD CAZARES	Cole Information Services
2004	EDWARD CAZARES	Cole Information Services
2003	SCAZARES Edward	Haines & Company
1995	Rhodes Krlstlne	Pacific Bell
	Rhodes Landscape & Sprinklers	Pacific Bell

FINDINGS

Year	Uses	Source
1994	RHODES, K	Cole Information Services
1985	RHODES MERLE G	Pacific Bell
1980	RHODES MERIE G BALDWIN PARK BLVD BALDWIN PARK	Pacific Telephone
1975	RHODES MERLE C	Pacific Telephone

5130 BALDWIN PARK BLVD

Year	Uses	Source
2015	STEPHEN CHAVEZ	Cole Information Services
2009	RENEE SOTO	Cole Information Services
2004	CECLIA COPETILLO	Cole Information Services
2003	SCOPETILLO Clla	Haines & Company
1999	RENEE SOTO	Cole Information Services
1985	FERNANDES RENEE A	Pacific Bell
1980	FERNANDES DAVID BALDWIN PARK BLVD BALDWIN PARK	Pacific Telephone

5136 BALDWIN PARK BLVD

Year	Uses	Source
2015	LEON ORNELLAS	Cole Information Services
2009	LEON ORNELLAS	Cole Information Services
2003	ORNELLAS Leon	Haines & Company
1999	LEON ORNELLAS	Cole Information Services

E ARROW HWY

14312 E ARROW HWY

Year	Uses	Source
1985	LARRYS TRUCK REPAIR	Pacific Bell

14314 E ARROW HWY

Year	Uses	Source
1985	ROYAL OAK CUSTOM PAINT & AUTO BODY	Pacific Bell

14316 E ARROW HWY

Year	Uses	Source
1985	JONELL CHEMICAL PRODUCTS	Pacific Bell
1975	JAY-DEE FURNITURE CO	Pacific Telephone
1966	AVALON PRODUCTS	Pacific Telephone

FINDINGS

14340 E ARROW HWY

Year	Uses	Source
1985	TELELECT WEST	Pacific Bell
	BPS TRUCK PARTS	Pacific Bell
	PACIFIC SKY EQUIPMENT	Pacific Bell
1975	DEARTH MACHINERY CO	Pacific Telephone
1966	ALL AMERICAN BEVERAGE CO	Pacific Telephone
1957	CHAGNON ELECTRIC CO INC	Pacific Telephone

14346 E ARROW HWY

Year	Uses	Source
1985	CROWNER SHEET METAL PRODUCTS	Pacific Bell
1975	CROWNER SHEET METAL PRODUCTS	Pacific Telephone
1966	CROWNER SHEET METAL PRODUCTS	Pacific Telephone
1960	CROWNER SHEET METAL PRODUCTS	Pacific Telephone
1957	CROWNER SHEET METAL PRODUCTS	Pacific Telephone

JOANBRIDGE ST

14135 JOANBRIDGE ST

Year	Uses	Source
2015	EMILY MARTIN	Cole Information Services
2009	ERIN SANCHEZ	Cole Information Services
	SJS GLOBAL ENTERPRISES	Cole Information Services
2004	OCCUPANT UNKNOWN	Cole Information Services
2003	XXXX	Haines & Company
1999	ERIN SANCHEZ	Cole Information Services

14138 JOANBRIDGE ST

Year	Uses	Source
2015	SANDRA RENTERIA	Cole Information Services
2009	MARIA RENTERIA	Cole Information Services
2004	MARIA RENTERIA	Cole Information Services
2003	SRENTERIA Maria	Haines & Company
1999	MARIA RENTERIA	Cole Information Services

14139 JOANBRIDGE ST

Year	Uses	Source
2015	DENISE KELLENBER	Cole Information Services
2009	KEITH KELLENBERG	Cole Information Services
2003	XXXX	Haines & Company

FINDINGS

Year	Uses	Source
1999	KEITH KELLENBERG	Cole Information Services
1975	SEIBERT DOUGLAS L	Pacific Telephone

14142 JOANBRIDGE ST

Year	Uses	Source
2015	BENITO PALAFOX	Cole Information Services
2009	BENITO PALAFOX	Cole Information Services
2004	CALVIN UKANIS	Cole Information Services
2003	UKANISJohn	Haines & Company
1999	BENITO PALAFOX	Cole Information Services
1995	Ukanis John	Pacific Bell
1994	UKANIS, JOHN	Cole Information Services
1985	UKANIS JOHN	Pacific Bell
1975	UKANIS CALVIN J BALDWIN PARK	Pacific Telephone
	UKANIS JOHN BALDWIN PARK	Pacific Telephone

14143 JOANBRIDGE ST

Year	Uses	Source
2015	JOSE AVILA	Cole Information Services
2009	OSCAR AVILA	Cole Information Services
2003	AVILA Isidoro	Haines & Company
1999	OSCAR AVILA	Cole Information Services
1975	SWIFT ERIC	Pacific Telephone

14146 JOANBRIDGE ST

Year	Uses	Source
2015	ADOLFO VASQUEZ	Cole Information Services
2009	ADOLFO VASQUEZ	Cole Information Services
2004	ADOLFO VASQUEZ	Cole Information Services
2003	VASQUEZAdolto	Haines & Company
1999	ADOLFO VASQUEZ	Cole Information Services
1975	CAMPBELL ALLAN P	Pacific Telephone

14149 JOANBRIDGE ST

Year	Uses	Source
2015	PATRICIA CERVANTES	Cole Information Services
2009	PATRICIA CERVANTES	Cole Information Services
2004	ARTHUR GARCIA	Cole Information Services
2003	GARCIA Luis	Haines & Company
1999	PATRICIA CERVANTES	Cole Information Services

FINDINGS

Year	Uses	Source
1975	ANTUNEZ RICHARD	Pacific Telephone

14152 JOANBRIDGE ST

Year	Uses	Source
2015	MARIO LOPEZ	Cole Information Services
2009	MARIO LOPEZ	Cole Information Services
2004	MAXIMIANO LOPEZ	Cole Information Services
2003	LOPEZMaximiano	Haines & Company
1999	OCCUPANT UNKNOWN	Cole Information Services
	MARIO LOPEZ	Cole Information Services

14155 JOANBRIDGE ST

Year	Uses	Source
2015	JORGE HERNANDEZ	Cole Information Services
2009	MARIO HERNANDEZ	Cole Information Services
2004	MICHAEL CADILLI	Cole Information Services
2003	CADILLI Michael	Haines & Company
1999	DAVID CADILLI	Cole Information Services
	MARIO HERNANDEZ	Cole Information Services
1980	BARRIENTOS ENRIQUE JOANBRIDGE ST BALDWIN PARK	Pacific Telephone

14158 JOANBRIDGE ST

Year	Uses	Source
2015	STANLEY SIGALA	Cole Information Services
2009	ALFONSO VALLES	Cole Information Services
2004	JOSEPHINE FLORES	Cole Information Services
2003	SIGALA Stanley	Haines & Company
1999	ALFONSO VALLES	Cole Information Services
	ALEX RODRIGUEZ	Cole Information Services
1980	SIGALA IRENE JOANBRIDGE ST BALDWIN PARK	Pacific Telephone
1975	SHOEMAKER THOMAS O BALDWIN PARK	Pacific Telephone

14159 JOANBRIDGE ST

Year	Uses	Source
2015	CARLOS HERNANDEZ-ALVEAR	Cole Information Services
2009	BELLA HERNANDEZ	Cole Information Services
2004	BELLA HERNANDEZ	Cole Information Services
2003	HERNANDEZ Bella	Haines & Company

FINDINGS

Year	Uses	Source
1999	BELLA HERNANDEZ	Cole Information Services
1980	MILLER R A JOANBRIDGE ST BALDWIN PARK	Pacific Telephone
1975	MILLER W F	Pacific Telephone

14164 JOANBRIDGE ST

Year	Uses	Source
2015	ALMA MIRAMONTES	Cole Information Services
2009	MARTINEZ DEMOLITION CO	Cole Information Services
	LUZ SOLIS	Cole Information Services
2004	NELSON MARTINEZ	Cole Information Services
2003	MARTINEZ Nelson	Haines & Company
1999	LUZ SOLIS	Cole Information Services
1994	IBARRA, MARTIN	Cole Information Services
1980	NAVARRO EDW JOANBRIDGE ST BALDWIN PARK	Pacific Telephone
1975	NAVARRO EDAURDO	Pacific Telephone

14165 JOANBRIDGE ST

Year	Uses	Source
2015	SHAOSHU LIANG	Cole Information Services
2004	CECILIA GOMEZ	Cole Information Services
2003	GONZALEZAdrlan	Haines & Company
1995	Mudgett Paul D	Pacific Bell
1994	MUDGETT, PAUL D	Cole Information Services
1985	MUDGETT PAUL D	Pacific Bell
1980	MUDGETT PAUL D JOANBRIDGE ST BALDWIN PARK	Pacific Telephone

14329 JOANBRIDGE ST

Year	Uses	Source
2015	JOSE COBIAN	Cole Information Services
2009	JOSE COBIAN	Cole Information Services
2004	JOSE COBIAN	Cole Information Services
2003	COBIAN Jose	Haines & Company
1999	JOSE COBIAN	Cole Information Services
1995	Gariety Joseph E	Pacific Bell
1994	GARIETY, JOSEPH E	Cole Information Services
1985	GARIETY JOSEPH E	Pacific Bell
1980	GARIETY JOSEPH E JOANBRIDGE ST BALDWIN PARK	Pacific Telephone

FINDINGS

Year	Uses	Source
1975	GARIETY JOSEPH E	Pacific Telephone

14337 JOANBRIDGE ST

Year	Uses	Source
2003	00 RONA Pedro	Haines & Company
1975	GOULD HAROLD J	Pacific Telephone

14343 JOANBRIDGE ST

Year	Uses	Source
2015	JIMMY CHAU	Cole Information Services
2009	RAFAEL CASTRO	Cole Information Services
2004	JOSE CALDERON	Cole Information Services
2003	DORAMEMiguel	Haines & Company
1999	JOHNNY CASTILLO	Cole Information Services
1995	Alday JM Pico Riv	Pacific Bell
	Alday Edgardo	Pacific Bell
1985	HART WM	Pacific Bell
1980	HART WM JOANBRIDGE ST BALDWIN PARK	Pacific Telephone
1975	HART WM	Pacific Telephone

14351 JOANBRIDGE ST

Year	Uses	Source
2015	BERNARDO HERRERA	Cole Information Services
2009	N GARCIA	Cole Information Services
2004	BERNARDO HERRERA	Cole Information Services
2003	HERRERA Bemardo	Haines & Company
1999	N GARCIA	Cole Information Services

14365 JOANBRIDGE ST

Year	Uses	Source
1985	CASILLAS BART M BALDWIN PARK	Pacific Bell
1980	CASILLAS BART M JOANBRIDGE ST BALDWIN PARK	Pacific Telephone

14370 JOANBRIDGE ST

Year	Uses	Source
1980	PAUL WALTER E JOANBRIDGE ST BALDWIN PARK	Pacific Telephone

FINDINGS

LANDIS AVE

5102 LANDIS AVE

Year	Uses	Source
2015	JOSE RODRIGUEZ	Cole Information Services
2009	MARTHA QUEZADA	Cole Information Services
2004	JOSE RODRIGUEZ	Cole Information Services
2003	RODRIGUEZJose	Haines & Company
1999	MARTHA QUEZADA	Cole Information Services

5105 LANDIS AVE

Year	Uses	Source
2015	RUBEN VILLALOBOS	Cole Information Services
2009	RUBEN VILLALOBOS	Cole Information Services
2004	GONZALO CEJA	Cole Information Services
2003	CEJAGonzalo	Haines & Company
1999	RUBEN VILLALOBOS	Cole Information Services
1995	Federico Jose Luis	Pacific Bell
	Berumen Mario	Pacific Bell
	Federico LM	Pacific Bell
	BERUMEN MARIO	Pacific Bell
	FEDERICO JOSE LUIS	Pacific Bell
	Federico M	Pacific Bell
	Berumen Martin	Pacific Bell
1994	ROBLES, ANTONIO	Cole Information Services
	BERUMEN, MARIO	Cole Information Services
1975	MICKLE A V	Pacific Telephone

5106 LANDIS AVE

Year	Uses	Source
2003	OWENS Douglas	Haines & Company

5108 LANDIS AVE

Year	Uses	Source
2009	MARY OWENS	Cole Information Services
2004	MARY OWENS	Cole Information Services
1999	MARY OWENS	Cole Information Services
1995	Owens Douglas	Pacific Bell
1994	OWENS, DOUGLAS	Cole Information Services
1985	OWENS DOUGLAS	Pacific Bell

FINDINGS

Year	Uses	Source
1980	OWENS DOUGLAS LANDIS AVE BALDWIN PARK	Pacific Telephone
1975	OWENS DOUGLAS	Pacific Telephone

5109 LANDIS AVE

Year	Uses	Source
2015	EUGENE MUSCA	Cole Information Services
2009	SALVATORE MUSCA	Cole Information Services
2004	SALVATORE MUSCA	Cole Information Services
2003	OMUSCASalvatora	Haines & Company
1999	OCCUPANT UNKNOWN	Cole Information Services
	SALVATORE MUSCA	Cole Information Services

5112 LANDIS AVE

Year	Uses	Source
2015	IGNACIO GUTIERREZ	Cole Information Services
2009	IGNACIO GUTIERREZ	Cole Information Services
2004	OCCUPANT UNKNOWN	Cole Information Services
2003	GUTIERREZ Maria	Haines & Company
1999	IGNACIO GUTIERREZ	Cole Information Services
1995	Gutlerrez Ignaclo	Pacific Bell
	GUTLERREZ IGNACLO	Pacific Bell
1994	GUTIERREZ, IGNACIO	Cole Information Services
1980	LAYMAN C W LANDIS AVE BALDWIN PARK	Pacific Telephone
1975	LAYMAN C W	Pacific Telephone

5115 LANDIS AVE

Year	Uses	Source
2015	MANUEL MURILLO	Cole Information Services
2009	LANA FREED	Cole Information Services
2004	MARGIE FREED	Cole Information Services
2003	FREED Margia	Haines & Company
1999	LANA FREED	Cole Information Services

5118 LANDIS AVE

Year	Uses	Source
2015	ALFREDO LOPEZ	Cole Information Services
2009	ALFREDO LOPEZ	Cole Information Services
2004	ALFREDO LOPEZ	Cole Information Services
1999	ALFREDO LOPEZ	Cole Information Services

FINDINGS

Year	Uses	Source
1995	Rios Marla	Pacific Bell
1994	RIOS, MARIA	Cole Information Services

5119 LANDIS AVE

Year	Uses	Source
2003	LOPEZSusana	Haines & Company

5121 LANDIS AVE

Year	Uses	Source
2015	GUSTAVO LLAMAS	Cole Information Services
2009	GUSTAVO LLAMAS	Cole Information Services
2004	GUSTABO LLAMAS	Cole Information Services
2003	GARCIA Martha	Haines & Company
	LLAMAS Gustavo	Haines & Company
1999	GUSTAVO LLAMAS	Cole Information Services
1994	REYES, JOSE A	Cole Information Services

5124 LANDIS AVE

Year	Uses	Source
2015	SILVERIO PINEDO	Cole Information Services
2009	OCCUPANT UNKNOWN	Cole Information Services
2004	SCOTT PITTMAN	Cole Information Services
2003	LOGAN Lloyd	Haines & Company
1999	OCCUPANT UNKNOWN	Cole Information Services
1995	Logan Lloyd	Pacific Bell
	LOGAN LLOYD	Pacific Bell
1994	PHARIS, M	Cole Information Services
1985	RODRIGUEZ ADINO	Pacific Bell

5125 LANDIS AVE

Year	Uses	Source
2015	OCCUPANT UNKNOWN	Cole Information Services
2009	HUMBERTO CRUZ	Cole Information Services
2004	HUMBERTO CRUZ	Cole Information Services
2003	CRUZ Humberto	Haines & Company
1999	OCCUPANT UNKNOWN	Cole Information Services
	HUMBERTO CRUZ	Cole Information Services
1994	CRUZ, H	Cole Information Services
1985	CRUZ HUMBERTO BALDWIN PARK	Pacific Bell

FINDINGS

Year	Uses	Source
1980	CRUZ HUMBERTO LANDIS AVE BALDWIN PARK	Pacific Telephone

5130 LANDIS AVE

Year	Uses	Source
2015	OSWALDO PENALOZA	Cole Information Services
2009	OSWALDO PENALOZA	Cole Information Services
2004	MARCELO BARAGAN	Cole Information Services
2003	OBARRAGAN Marcello	Haines & Company
1999	OSWALDO PENALOZA	Cole Information Services
1994	BARRAGAN, M	Cole Information Services
1985	BARRAGAN MARCELLO	Pacific Bell
1975	VILLEGAS JOHN LANDSCAPE GARDENING	Pacific Telephone

5131 LANDIS AVE

Year	Uses	Source
2015	JESUS RAMIREZI	Cole Information Services
2009	JESUS RAMIREZ	Cole Information Services
2004	OCCUPANT UNKNOWN	Cole Information Services
2003	RAMIREZ Maria Luz	Haines & Company
1999	JESUS RAMIREZ	Cole Information Services
1995	Ramires Maria Lue	Pacific Bell
1994	RAMIREZ, MARIA L	Cole Information Services
1985	DUARTE RICHARDO & SANDRA	Pacific Bell
1980	STANLEY CLIFTON LANDIS AVE BALDWIN PARK	Pacific Telephone
1975	STANLEY CLIFTON	Pacific Telephone

5134 LANDIS AVE

Year	Uses	Source
2015	JAVIER TORRES	Cole Information Services
2009	CLAUD TORRES	Cole Information Services
2004	CLAUD TORRES	Cole Information Services
	TORRES DEMOLITION CONTRACTOR	Cole Information Services
2003	TORRES Francisco	Haines & Company
1999	CLAUD TORRES	Cole Information Services

5135 LANDIS AVE

Year	Uses	Source
2015	FELICIANO OZAETA	Cole Information Services

FINDINGS

Year	Uses	Source
2009	FELICIANO OZAETA	Cole Information Services
2004	FELICIANO OZAETA	Cole Information Services
2003	OZAETA Feliciano	Haines & Company
1999	FELICIANO OZAETA	Cole Information Services

5185 LANDIS AVE

Year	Uses	Source
1995	Robles Antonio	Pacific Bell

LARRY AVE

5102 LARRY AVE

Year	Uses	Source
2015	FRANCISCO QUEZADA	Cole Information Services
2009	FRANCISCO QUEZADA	Cole Information Services
2004	FRANCISCO QUEZADA	Cole Information Services
2003	OUEZADAAbertina	Haines & Company
1999	FRANCISCO QUEZADA	Cole Information Services

5103 LARRY AVE

Year	Uses	Source
2015	JUAN RIVAS	Cole Information Services
2009	ELLIS ROJAS	Cole Information Services
2004	ENRIQUE IBARRA	Cole Information Services
	CAMERIN DUARTE	Cole Information Services
2003	CHERNANDEZJesus	Haines & Company
1995	DUARTE CAMERINA	Pacific Bell
1994	DUARTE, C	Cole Information Services

5105 LARRY AVE

Year	Uses	Source
2004	JESUS HERNANDEZ	Cole Information Services

5108 LARRY AVE

Year	Uses	Source
2015	DANIEL RAYGOZA	Cole Information Services
2009	OCCUPANT UNKNOWN	Cole Information Services
2004	DANIEL RAYGOZA	Cole Information Services
2003	RAYGOZA Maria	Haines & Company
1999	OCCUPANT UNKNOWN	Cole Information Services

FINDINGS

Year	Uses	Source
1985	HERRERA HECTOR	Pacific Bell
1980	ERBE DANIEL J LARRY AVE BALDWIN PARK	Pacific Telephone
1975	ERBE DANIEL J	Pacific Telephone

5109 LARRY AVE

Year	Uses	Source
2015	MARCUS HERRERA	Cole Information Services
2009	MARCUS HERRERA	Cole Information Services
2003	ESPINOSASylvia	Haines & Company
1999	MARCUS HERRERA	Cole Information Services
1980	BARNHART S S LARRY AVE BALDWIN PARK	Pacific Telephone
1975	BARNHART S S	Pacific Telephone

5112 LARRY AVE

Year	Uses	Source
2015	FERNANDO PADILLA	Cole Information Services
2009	FERNANDO PADILLA	Cole Information Services
2004	FERNANDO PADILLA	Cole Information Services
2003	PADILLA Femrando	Haines & Company
1999	FERNANDO PADILLA	Cole Information Services

5113 LARRY AVE

Year	Uses	Source
2015	PING ZHOU	Cole Information Services
2009	MARIO CONTRERAS	Cole Information Services
2004	BERTHA COLBY	Cole Information Services
2003	COLEY Bertha	Haines & Company
1999	MARIO CONTRERAS	Cole Information Services

5118 LARRY AVE

Year	Uses	Source
2015	EVERARDO GOMEZ	Cole Information Services
2009	EVERARDO GOMEZ	Cole Information Services
2004	EVERARDO GOMEZ	Cole Information Services
2003	OGOMEZEverardo	Haines & Company
1999	EVERARDO GOMEZ	Cole Information Services
1995	Jimenez Jose	Pacific Bell
	i Galan Jose Abraham	Pacific Bell
	Jimenez Jose IIIII Lower Azusa Rd El M	Pacific Bell

FINDINGS

Year	Uses	Source
1995	GALAN VICTOR	Pacific Bell
	JIMENEZ JOSE	Pacific Bell
1985	THOMAS ROBT H	Pacific Bell
1980	DRUM K L LARRY AVE BALDWIN PARK	Pacific Telephone

5119 LARRY AVE

Year	Uses	Source
2015	PAUL MENDOZA	Cole Information Services
2009	PAUL MENDOZA	Cole Information Services
2004	PAUL MENDOZA	Cole Information Services
2003	MENDOZA Paul	Haines & Company
1999	PAUL MENDOZA	Cole Information Services
1980	STUCKER RONALD LARRY AVE BALDWIN PARK	Pacific Telephone
1975	ELLSWORTH JAMES G	Pacific Telephone

5124 LARRY AVE

Year	Uses	Source
2015	OCCUPANT UNKNOWN	Cole Information Services
2009	VANESSA MENDOZA	Cole Information Services
2004	HARVEY MENDOZA	Cole Information Services
2003	MENDOZA Harvey	Haines & Company
1999	OCCUPANT UNKNOWN	Cole Information Services
	VANESSA MENDOZA	Cole Information Services

5125 LARRY AVE

Year	Uses	Source
2015	GIL TRUJILLO	Cole Information Services
2009	NANCY RENTERIA	Cole Information Services
2004	JOSE LOPEZ	Cole Information Services
2003	RODRIGUEZAn Ionia	Haines & Company
	TRUJILLO Gilio	Haines & Company
1999	NANCY RENTERIA	Cole Information Services
	ANTONIA RODRIGUEZ	Cole Information Services
1975	ROBINSON JAS H JR	Pacific Telephone

5130 LARRY AVE

Year	Uses	Source
2015	ANTONIO RAMIREZ	Cole Information Services
2009	ANTONIO RAMIREZ	Cole Information Services

FINDINGS

Year	Uses	Source
2004	ANTONIO RAMIREZ	Cole Information Services
2003	RAMIREZAn Itoaio	Haines & Company
1999	ANTONIO RAMIREZ	Cole Information Services
1985	DILKS ROBT M	Pacific Bell
1980	DILKS ROBT M LARRY AVE BALDWIN PARK	Pacific Telephone
1975	DILKS ROBT M	Pacific Telephone

5131 LARRY AVE

Year	Uses	Source
2015	MIKE MCCARTY	Cole Information Services
2009	OCCUPANT UNKNOWN	Cole Information Services
2004	MICHAEL MCCARTY	Cole Information Services
1995	I Mc Carty Greg & Debe Mon	Pacific Bell
	Mc Carty J E	Pacific Bell
	Mc Carty Gten	Pacific Bell
	Mc Carty Glorlest	Pacific Bell
	MCCARTY GTEN	Pacific Bell
1994	MCCARTY, GLEN	Cole Information Services
1985	MC CARTY GLEN	Pacific Bell
1980	MCCARTY GLEN LARRY AVE BALDWIN PARK	Pacific Telephone

5134 LARRY AVE

Year	Uses	Source
2015	BRENDA CANCHOLA	Cole Information Services
2004	WENESLADA CANCHOLA	Cole Information Services
2003	CANCHOLAWenreslada	Haines & Company
1999	OCCUPANT UNKNOWN	Cole Information Services
1980	MORENO ALICIA G LARRY AVE BALDWIN PARK	Pacific Telephone

5135 LARRY AVE

Year	Uses	Source
2015	JOSE CRUZ	Cole Information Services
2009	JOSE CRUZ	Cole Information Services
2004	FAITH MAGDALENO	Cole Information Services
2003	MAGADALENO Falh	Haines & Company
1999	JOSE CRUZ	Cole Information Services
1980	THOMAS ROBT H LARRY AVE BALDWIN PARK	Pacific Telephone

FINDINGS

Year	Uses	Source
1975	THOMAS ROBT H	Pacific Telephone

5183 LARRY AVE

Year	Uses	Source
1995	Duarte Camerina	Pacific Bell

LIVE OAK AVE

14120 LIVE OAK AVE

Year	Uses	Source
2015	TESEC	Cole Information Services
	PERFORMANCE P1 MOTORSPORTS	Cole Information Services
2009	PACIFIC MECHANICAL CONTRACTORS	Cole Information Services
	GENERAL SILICONES GROUP INC	Cole Information Services
	PINNACLE STAR INC	Cole Information Services
2004	CBM	Cole Information Services
	PACIFIC MECHANICAL CONTRACTORS	Cole Information Services
	BLUE RIBBON STAIRS INC	Cole Information Services
2003	CONTRACTORS INC	Haines & Company
	B&D MACHINERY	Haines & Company
	SERVICE BLUE RIBBON STAIRS	Haines & Company
	INC GENLSIU	Haines & Company
	PACMECHANICAL	Haines & Company
1999	BLUE RIBBON STAIRS INCORPORATED	Cole Information Services
	PACIFIC CONTAINERPRINT INCORPORATED	Cole Information Services
	B & D NACHINERY SERVICE	Cole Information Services
	JADNA TRANSPORT	Cole Information Services
	GOLDEN CLIPPER INTERNATL INCORPORATED	Cole Information Services
	CACTUS LOGIC	Cole Information Services
	PACIFIC MECHANICAL CONTRACTORS INCORPORATED	Cole Information Services
1995	Universal Talent Agency	Pacific Bell
	Sherlock Private Investigations	Pacific Bell
1994	EDSTAN INC	Cole Information Services
	TIME & SOUND CO	Cole Information Services
1985	WEVER INC	Pacific Bell
	TIME & SOUND CO INC	Pacific Bell

FINDINGS

14140 LIVE OAK AVE

Year	Uses	Source
2015	A1 MASTERING INC	Cole Information Services
	BIELLE COSMETICS INC	Cole Information Services
	NICHOLS SALES INC	Cole Information Services
2009	GENERAL SILICONES	Cole Information Services
	BIELLE COSMETICS INC	Cole Information Services
	CHO KWANG USA INC	Cole Information Services
	NICHOLS SALES INC	Cole Information Services
2004	NICHOLS SALES INC	Cole Information Services
	BECKY JAN	Cole Information Services
	PISTON HYDRALIC SYSTEM	Cole Information Services
2003	ACME PORTABLE	Haines & Company
	MACHINES NICHOLS SALES INC	Haines & Company
	PISTON HYDRAULIC	Haines & Company
	SYSTEMS	Haines & Company
1999	INFOMATE	Cole Information Services
	ARCADIA GLASS & MIRROR	Cole Information Services
	TMI MULTIMEDIA INCORPORATED	Cole Information Services
	ACME PORTABLE MACHINES INCORPORATED	Cole Information Services
1995	KS ComputerInc	Pacific Bell
	Luitwieler Pump Co	Pacific Bell
	Multi Duti Mfg Inc	Pacific Bell
	Toptek Technology Inc	Pacific Bell
	K & S Bearings Inc See Kaman Industrial Technologies Corporation i K S Brotherbox Co	Pacific Bell
1994	K S BROTHERBOX CO	Cole Information Services
	LUITWIELER PUMP CO	Cole Information Services
	SHAW PUMP	Cole Information Services
	MULTI DUTY MANUFACTURING	Cole Information Services
1985	ADVANCE PUMP	Pacific Bell
	M D M INC	Pacific Bell
	MULTI-DUTI MFG INC	Pacific Bell
	PLASCO PRESS	Pacific Bell
	PRINCETON GRAPHIC SYSTEM	Pacific Bell

14160 LIVE OAK AVE

Year	Uses	Source
2015	JBL GREENLAND	Cole Information Services

FINDINGS

Year	Uses	Source
2015	SHELCOMM	Cole Information Services
	ADVANCE COPY SYSTEMS	Cole Information Services
	LEWIS HOMES MNGMT	Cole Information Services
	ART SEASON CORPORATION	Cole Information Services
	LUIS MARTINEZ	Cole Information Services
2009	SUNBURST DRAPERY CLEANERS	Cole Information Services
	GENAU DESIGN & DEVELOPMENT	Cole Information Services
	ADVANCED COPY SYSTEMS	Cole Information Services
	SUNBURST WINDOW COVERING	Cole Information Services
	NU PEAS INC	Cole Information Services
2004	BALDWIN PARK METAL POLISH CO	Cole Information Services
	SHELCOMM	Cole Information Services
	GENAU DESIGN & DEVELOPMENT LLC	Cole Information Services
	SUNBURST DRAPERY CLEANERS	Cole Information Services
	KINGWAYS CONTROL	Cole Information Services
2003	EZNETWORK 626 W	Haines & Company
	SYSTEMS FERREIRASERVICE	Haines & Company
1999	SUNBURST DRAPERY CLEANERS & FIREPROOFING INCORPORATED	Cole Information Services
	TIMES COMPUTERS	Cole Information Services
	SHELCOMM	Cole Information Services
	EZ NETWORK SYSTEMS	Cole Information Services
	FERREIRA SERVICE	Cole Information Services
1995	Times Computers	Pacific Bell
	Sun Chang Mei Chuan	Pacific Bell
	Shelcomm	Pacific Bell
	p Ibanco	Pacific Bell
	Ferreira Service	Pacific Bell
	Sunburst Drapery Cleaners & Fireproofing Inc	Pacific Bell
1994	IBANCO	Cole Information Services
	FULLER & ASSOC	Cole Information Services
	SHELCOMM	Cole Information Services
	SIERRA ELECTRONICS	Cole Information Services
	SUNBURST DRAPERY CLEANERS INC	Cole Information Services
	FERREIRA SERVICE	Cole Information Services
1985	SUNBURST DRAPERY CLEANERS & FIREPROOFING INC	Pacific Bell
	CASEYS CUSTOM WOODWORKS I BALDWIN PARK	Pacific Bell

FINDINGS

Year	Uses	Source
1985	SPECIALTY MOLDER S INC	Pacific Bell
	JUNIOR CAREERS	Pacific Bell

14180 LIVE OAK AVE

Year	Uses	Source
2015	CERA INC	Cole Information Services
	SPEWARE	Cole Information Services
	LEWIS OPERATING CORP	Cole Information Services
2009	OALL STAR SHORT STOP INC	Cole Information Services
	RTE 66 KLUBS	Cole Information Services
	COLOURGRAPHIX	Cole Information Services
	CERA INC	Cole Information Services
	LA OPINION CIRCULATION	Cole Information Services
2004	COLOURGRAPHIX	Cole Information Services
	LA OPINION CIRCULATION	Cole Information Services
	MAJOCO CORP	Cole Information Services
	HOLOGENT TECHNOLOGIES INC	Cole Information Services
	EST ANALYTICAL	Cole Information Services
	ANALYTICAL EST	Cole Information Services
	PHIX COLOURGRA	Cole Information Services
2003	PRINTERS&GRAPHICS E S TANALYTICAL	Haines & Company
	COLOURGRAPHIX	Haines & Company
	CERAINC	Haines & Company
	HOLOGENT	Haines & Company
	TECHNOLOGIES INC LAOPINION	Haines & Company
	CIRCULATION	Haines & Company
1999	KENPELL TECHNOLOGY CORPORATION	Cole Information Services
	COFEMO USA	Cole Information Services
	PLATON COMPUTER INCORPORATED	Cole Information Services
	STENO AIDE INCORPORATED	Cole Information Services
	I C S	Cole Information Services
	CERA INCORPORATED	Cole Information Services
	MULTI DIMENSION PALETTE	Cole Information Services
	LAOPINION CIRCULATION	Cole Information Services
1995	I I C S	Pacific Bell
	Cera J	Pacific Bell
	Cera Inc	Pacific Bell
	Steno Aide Inc	Pacific Bell

Year	Uses	Source
1995	Seismic Material Handling Engineering W Cov	Pacific Bell
	Seismic Engineering	Pacific Bell
	Multi Dimension Palette	Pacific Bell
1994	STENO AIDE INC	Cole Information Services
	INVENTIVE LEASING	Cole Information Services
	ICS INC	Cole Information Services
	KELLY CABLE CORP	Cole Information Services
	SEIZMIC ENGINEERING	Cole Information Services
	A TOP TECHNOLOGY INC	Cole Information Services
	CERA INC	Cole Information Services
	J & B REFRIGERATION INC	Cole Information Services
1985	J B REFRIGERATION INC	Pacific Bell

14241 LIVE OAK AVE

Year	Uses	Source
1995	Schroeder J	Pacific Bell
	Schroeder Jane Hebert Ins & Financial Services	Pacific Bell
	Schroeder J J	Pacific Bell
	Schroeder Irene	Pacific Bell

14254 LIVE OAK AVE

Year	Uses	Source
2015	K J PATTERSON INC	Cole Information Services
2009	K J PATTERSON INC	Cole Information Services
2004	KJ PATTERSON INC	Cole Information Services
	OCCUPANT UNKNOWN	Cole Information Services
2003	BLENKINSHIPJohn	Haines & Company
	K J PATTERSON INC	Haines & Company
1995	Ascoytia C	Pacific Bell
	Ascot Basket Works	Pacific Bell

WIMMER AVE

5109 WIMMER AVE

Year	Uses	Source
1980	CALDERON VICTORIA WIMMER AVE BALDWIN PARK	Pacific Telephone

FINDINGS

5118 WIMMER AVE

Year	Uses	Source
1980	FLORES TIMOTHY WIMMER AVE BALDWIN PARK	Pacific Telephone

5127 WIMMER AVE

Year	Uses	Source
1980	RICE HECTOR WIMMER AVE BALDWIN PARK	Pacific Telephone

5131 WIMMER AVE

Year	Uses	Source
1980	SCHMIDT MICHAEL WIMMER AVE BALDWIN PARK	Pacific Telephone

5134 WIMMER AVE

Year	Uses	Source
1980	ALDACO SANTOS WIMMER AVE BALDWIN PARK	Pacific Telephone

5137 WIMMER AVE

Year	Uses	Source
1980	RODRIGUEZ RODOLFO (RUDY) WIMMER AVE BALDWIN PARK	Pacific Telephone

FINDINGS

ADJOINING PROPERTY: ADDRESSES NOT IDENTIFIED IN RESEARCH SOURCE

The following Adjoining Property addresses were researched for this report, and the addresses were not identified in research source.

Address Researched	Address Not Identified in Research Source
14120 LIVE OAK AVE	2006, 2003, 2001, 2000, 1996, 1995, 1992, 1991, 1990, 1986, 1985, 1981, 1980, 1976, 1975, 1972, 1971, 1970, 1969, 1967, 1966, 1965, 1964, 1963, 1962, 1961, 1960, 1958, 1957, 1956, 1955, 1954, 1952, 1951, 1950, 1949, 1948, 1947, 1946, 1945, 1944, 1942, 1940, 1939, 1938, 1937, 1936, 1935, 1934, 1933, 1932, 1931, 1930, 1929, 1928, 1927, 1926, 1925, 1924, 1923, 1921, 1920
14120 LIVE OAK AVE	2015, 2009, 2006, 2004, 2001, 2000, 1999, 1996, 1994, 1992, 1991, 1990, 1986, 1981, 1980, 1976, 1975, 1972, 1971, 1970, 1969, 1967, 1966, 1965, 1964, 1963, 1962, 1961, 1960, 1958, 1957, 1956, 1955, 1954, 1952, 1951, 1950, 1949, 1948, 1947, 1946, 1945, 1944, 1942, 1940, 1939, 1938, 1937, 1936, 1935, 1934, 1933, 1932, 1931, 1930, 1929, 1928, 1927, 1926, 1925, 1924, 1923, 1921, 1920
14135 JOANBRIDGE ST	2015, 2009, 2006, 2004, 2001, 2000, 1999, 1996, 1995, 1994, 1992, 1991, 1990, 1986, 1985, 1981, 1980, 1976, 1975, 1972, 1971, 1970, 1969, 1967, 1966, 1965, 1964, 1963, 1962, 1961, 1960, 1958, 1957, 1956, 1955, 1954, 1952, 1951, 1950, 1949, 1948, 1947, 1946, 1945, 1944, 1942, 1940, 1939, 1938, 1937, 1936, 1935, 1934, 1933, 1932, 1931, 1930, 1929, 1928, 1927, 1926, 1925, 1924, 1923, 1921, 1920
14135 JOANBRIDGE ST	2006, 2003, 2001, 2000, 1996, 1995, 1994, 1992, 1991, 1990, 1986, 1985, 1981, 1980, 1976, 1975, 1972, 1971, 1970, 1969, 1967, 1966, 1965, 1964, 1963, 1962, 1961, 1960, 1958, 1957, 1956, 1955, 1954, 1952, 1951, 1950, 1949, 1948, 1947, 1946, 1945, 1944, 1942, 1940, 1939, 1938, 1937, 1936, 1935, 1934, 1933, 1932, 1931, 1930, 1929, 1928, 1927, 1926, 1925, 1924, 1923, 1921, 1920
14138 JOANBRIDGE ST	2006, 2003, 2001, 2000, 1996, 1995, 1994, 1992, 1991, 1990, 1986, 1985, 1981, 1980, 1976, 1975, 1972, 1971, 1970, 1969, 1967, 1966, 1965, 1964, 1963, 1962, 1961, 1960, 1958, 1957, 1956, 1955, 1954, 1952, 1951, 1950, 1949, 1948, 1947, 1946, 1945, 1944, 1942, 1940, 1939, 1938, 1937, 1936, 1935, 1934, 1933, 1932, 1931, 1930, 1929, 1928, 1927, 1926, 1925, 1924, 1923, 1921, 1920
14138 JOANBRIDGE ST	2015, 2009, 2006, 2004, 2001, 2000, 1999, 1996, 1995, 1994, 1992, 1991, 1990, 1986, 1985, 1981, 1980, 1976, 1975, 1972, 1971, 1970, 1969, 1967, 1966, 1965, 1964, 1963, 1962, 1961, 1960, 1958, 1957, 1956, 1955, 1954, 1952, 1951, 1950, 1949, 1948, 1947, 1946, 1945, 1944, 1942, 1940, 1939, 1938, 1937, 1936, 1935, 1934, 1933, 1932, 1931, 1930, 1929, 1928, 1927, 1926, 1925, 1924, 1923, 1921, 1920
14139 JOANBRIDGE ST	2015, 2009, 2006, 2004, 2001, 2000, 1999, 1996, 1995, 1994, 1992, 1991, 1990, 1986, 1985, 1981, 1980, 1976, 1972, 1971, 1970, 1969, 1967, 1966, 1965, 1964, 1963, 1962, 1961, 1960, 1958, 1957, 1956, 1955, 1954, 1952, 1951, 1950, 1949, 1948, 1947, 1946, 1945, 1944, 1942, 1940, 1939, 1938, 1937, 1936, 1935, 1934, 1933, 1932, 1931, 1930, 1929, 1928, 1927, 1926, 1925, 1924, 1923, 1921, 1920
14139 JOANBRIDGE ST	2006, 2004, 2003, 2001, 2000, 1996, 1995, 1994, 1992, 1991, 1990, 1986, 1985, 1981, 1980, 1976, 1975, 1972, 1971, 1970, 1969, 1967, 1966, 1965, 1964, 1963, 1962, 1961, 1960, 1958, 1957, 1956, 1955, 1954, 1952, 1951, 1950, 1949, 1948, 1947, 1946, 1945, 1944, 1942, 1940, 1939, 1938, 1937, 1936, 1935, 1934, 1933, 1932, 1931, 1930, 1929, 1928, 1927, 1926, 1925, 1924, 1923, 1921, 1920
14140 LIVE OAK AVE	2006, 2003, 2001, 2000, 1996, 1995, 1992, 1991, 1990, 1986, 1985, 1981, 1980, 1976, 1975, 1972, 1971, 1970, 1969, 1967, 1966, 1965, 1964, 1963, 1962, 1961, 1960, 1958, 1957, 1956, 1955, 1954, 1952, 1951, 1950, 1949, 1948, 1947, 1946, 1945, 1944, 1942, 1940, 1939, 1938, 1937, 1936, 1935, 1934, 1933, 1932, 1931, 1930, 1929, 1928, 1927, 1926, 1925, 1924, 1923, 1921, 1920

FINDINGS

Address Researched	Address Not Identified in Research Source
14140 LIVE OAK AVE	2015, 2009, 2006, 2004, 2001, 2000, 1999, 1996, 1994, 1992, 1991, 1990, 1986, 1981, 1980, 1976, 1975, 1972, 1971, 1970, 1969, 1967, 1966, 1965, 1964, 1963, 1962, 1961, 1960, 1958, 1957, 1956, 1955, 1954, 1952, 1951, 1950, 1949, 1948, 1947, 1946, 1945, 1944, 1942, 1940, 1939, 1938, 1937, 1936, 1935, 1934, 1933, 1932, 1931, 1930, 1929, 1928, 1927, 1926, 1925, 1924, 1923, 1921, 1920
14142 JOANBRIDGE ST	2015, 2009, 2006, 2004, 2001, 2000, 1999, 1996, 1994, 1992, 1991, 1990, 1986, 1981, 1980, 1976, 1972, 1971, 1970, 1969, 1967, 1966, 1965, 1964, 1963, 1962, 1961, 1960, 1958, 1957, 1956, 1955, 1954, 1952, 1951, 1950, 1949, 1948, 1947, 1946, 1945, 1944, 1942, 1940, 1939, 1938, 1937, 1936, 1935, 1934, 1933, 1932, 1931, 1930, 1929, 1928, 1927, 1926, 1925, 1924, 1923, 1921, 1920
14142 JOANBRIDGE ST	2006, 2003, 2001, 2000, 1996, 1995, 1992, 1991, 1990, 1986, 1985, 1981, 1980, 1976, 1975, 1972, 1971, 1970, 1969, 1967, 1966, 1965, 1964, 1963, 1962, 1961, 1960, 1958, 1957, 1956, 1955, 1954, 1952, 1951, 1950, 1949, 1948, 1947, 1946, 1945, 1944, 1942, 1940, 1939, 1938, 1937, 1936, 1935, 1934, 1933, 1932, 1931, 1930, 1929, 1928, 1927, 1926, 1925, 1924, 1923, 1921, 1920
14143 JOANBRIDGE ST	2006, 2004, 2003, 2001, 2000, 1996, 1995, 1994, 1992, 1991, 1990, 1986, 1985, 1981, 1980, 1976, 1975, 1972, 1971, 1970, 1969, 1967, 1966, 1965, 1964, 1963, 1962, 1961, 1960, 1958, 1957, 1956, 1955, 1954, 1952, 1951, 1950, 1949, 1948, 1947, 1946, 1945, 1944, 1942, 1940, 1939, 1938, 1937, 1936, 1935, 1934, 1933, 1932, 1931, 1930, 1929, 1928, 1927, 1926, 1925, 1924, 1923, 1921, 1920
14143 JOANBRIDGE ST	2015, 2009, 2006, 2004, 2001, 2000, 1999, 1996, 1995, 1994, 1992, 1991, 1990, 1986, 1985, 1981, 1980, 1976, 1972, 1971, 1970, 1969, 1967, 1966, 1965, 1964, 1963, 1962, 1961, 1960, 1958, 1957, 1956, 1955, 1954, 1952, 1951, 1950, 1949, 1948, 1947, 1946, 1945, 1944, 1942, 1940, 1939, 1938, 1937, 1936, 1935, 1934, 1933, 1932, 1931, 1930, 1929, 1928, 1927, 1926, 1925, 1924, 1923, 1921, 1920
14146 JOANBRIDGE ST	2015, 2009, 2006, 2004, 2001, 2000, 1999, 1996, 1995, 1994, 1992, 1991, 1990, 1986, 1985, 1981, 1980, 1976, 1972, 1971, 1970, 1969, 1967, 1966, 1965, 1964, 1963, 1962, 1961, 1960, 1958, 1957, 1956, 1955, 1954, 1952, 1951, 1950, 1949, 1948, 1947, 1946, 1945, 1944, 1942, 1940, 1939, 1938, 1937, 1936, 1935, 1934, 1933, 1932, 1931, 1930, 1929, 1928, 1927, 1926, 1925, 1924, 1923, 1921, 1920
14146 JOANBRIDGE ST	2006, 2003, 2001, 2000, 1996, 1995, 1994, 1992, 1991, 1990, 1986, 1985, 1981, 1980, 1976, 1975, 1972, 1971, 1970, 1969, 1967, 1966, 1965, 1964, 1963, 1962, 1961, 1960, 1958, 1957, 1956, 1955, 1954, 1952, 1951, 1950, 1949, 1948, 1947, 1946, 1945, 1944, 1942, 1940, 1939, 1938, 1937, 1936, 1935, 1934, 1933, 1932, 1931, 1930, 1929, 1928, 1927, 1926, 1925, 1924, 1923, 1921, 1920
14149 JOANBRIDGE ST	2006, 2003, 2001, 2000, 1996, 1995, 1994, 1992, 1991, 1990, 1986, 1985, 1981, 1980, 1976, 1975, 1972, 1971, 1970, 1969, 1967, 1966, 1965, 1964, 1963, 1962, 1961, 1960, 1958, 1957, 1956, 1955, 1954, 1952, 1951, 1950, 1949, 1948, 1947, 1946, 1945, 1944, 1942, 1940, 1939, 1938, 1937, 1936, 1935, 1934, 1933, 1932, 1931, 1930, 1929, 1928, 1927, 1926, 1925, 1924, 1923, 1921, 1920
14149 JOANBRIDGE ST	2015, 2009, 2006, 2004, 2001, 2000, 1999, 1996, 1995, 1994, 1992, 1991, 1990, 1986, 1985, 1981, 1980, 1976, 1972, 1971, 1970, 1969, 1967, 1966, 1965, 1964, 1963, 1962, 1961, 1960, 1958, 1957, 1956, 1955, 1954, 1952, 1951, 1950, 1949, 1948, 1947, 1946, 1945, 1944, 1942, 1940, 1939, 1938, 1937, 1936, 1935, 1934, 1933, 1932, 1931, 1930, 1929, 1928, 1927, 1926, 1925, 1924, 1923, 1921, 1920
14152 JOANBRIDGE ST	2015, 2009, 2006, 2004, 2001, 2000, 1999, 1996, 1995, 1994, 1992, 1991, 1990, 1986, 1985, 1981, 1980, 1976, 1975, 1972, 1971, 1970, 1969, 1967, 1966, 1965, 1964, 1963, 1962, 1961, 1960, 1958, 1957, 1956, 1955, 1954, 1952, 1951, 1950, 1949, 1948, 1947, 1946, 1945, 1944, 1942, 1940, 1939, 1938, 1937, 1936, 1935, 1934, 1933, 1932, 1931, 1930, 1929, 1928, 1927, 1926, 1925, 1924, 1923, 1921, 1920

FINDINGS

Address Researched	Address Not Identified in Research Source
14152 JOANBRIDGE ST	2006, 2003, 2001, 2000, 1996, 1995, 1994, 1992, 1991, 1990, 1986, 1985, 1981, 1980, 1976, 1975, 1972, 1971, 1970, 1969, 1967, 1966, 1965, 1964, 1963, 1962, 1961, 1960, 1958, 1957, 1956, 1955, 1954, 1952, 1951, 1950, 1949, 1948, 1947, 1946, 1945, 1944, 1942, 1940, 1939, 1938, 1937, 1936, 1935, 1934, 1933, 1932, 1931, 1930, 1929, 1928, 1927, 1926, 1925, 1924, 1923, 1921, 1920
14155 JOANBRIDGE ST	2006, 2003, 2001, 2000, 1996, 1995, 1994, 1992, 1991, 1990, 1986, 1985, 1981, 1980, 1976, 1975, 1972, 1971, 1970, 1969, 1967, 1966, 1965, 1964, 1963, 1962, 1961, 1960, 1958, 1957, 1956, 1955, 1954, 1952, 1951, 1950, 1949, 1948, 1947, 1946, 1945, 1944, 1942, 1940, 1939, 1938, 1937, 1936, 1935, 1934, 1933, 1932, 1931, 1930, 1929, 1928, 1927, 1926, 1925, 1924, 1923, 1921, 1920
14155 JOANBRIDGE ST	2015, 2009, 2006, 2004, 2001, 2000, 1999, 1996, 1995, 1994, 1992, 1991, 1990, 1986, 1985, 1981, 1976, 1975, 1972, 1971, 1970, 1969, 1967, 1966, 1965, 1964, 1963, 1962, 1961, 1960, 1958, 1957, 1956, 1955, 1954, 1952, 1951, 1950, 1949, 1948, 1947, 1946, 1945, 1944, 1942, 1940, 1939, 1938, 1937, 1936, 1935, 1934, 1933, 1932, 1931, 1930, 1929, 1928, 1927, 1926, 1925, 1924, 1923, 1921, 1920
14158 JOANBRIDGE ST	2015, 2009, 2006, 2004, 2001, 2000, 1999, 1996, 1995, 1994, 1992, 1991, 1990, 1986, 1985, 1981, 1976, 1972, 1971, 1970, 1969, 1967, 1966, 1965, 1964, 1963, 1962, 1961, 1960, 1958, 1957, 1956, 1955, 1954, 1952, 1951, 1950, 1949, 1948, 1947, 1946, 1945, 1944, 1942, 1940, 1939, 1938, 1937, 1936, 1935, 1934, 1933, 1932, 1931, 1930, 1929, 1928, 1927, 1926, 1925, 1924, 1923, 1921, 1920
14158 JOANBRIDGE ST	2006, 2003, 2001, 2000, 1996, 1995, 1994, 1992, 1991, 1990, 1986, 1985, 1981, 1980, 1976, 1975, 1972, 1971, 1970, 1969, 1967, 1966, 1965, 1964, 1963, 1962, 1961, 1960, 1958, 1957, 1956, 1955, 1954, 1952, 1951, 1950, 1949, 1948, 1947, 1946, 1945, 1944, 1942, 1940, 1939, 1938, 1937, 1936, 1935, 1934, 1933, 1932, 1931, 1930, 1929, 1928, 1927, 1926, 1925, 1924, 1923, 1921, 1920
14159 JOANBRIDGE ST	2006, 2003, 2001, 2000, 1996, 1995, 1994, 1992, 1991, 1990, 1986, 1985, 1981, 1980, 1976, 1975, 1972, 1971, 1970, 1969, 1967, 1966, 1965, 1964, 1963, 1962, 1961, 1960, 1958, 1957, 1956, 1955, 1954, 1952, 1951, 1950, 1949, 1948, 1947, 1946, 1945, 1944, 1942, 1940, 1939, 1938, 1937, 1936, 1935, 1934, 1933, 1932, 1931, 1930, 1929, 1928, 1927, 1926, 1925, 1924, 1923, 1921, 1920
14159 JOANBRIDGE ST	2015, 2009, 2006, 2004, 2001, 2000, 1999, 1996, 1995, 1994, 1992, 1991, 1990, 1986, 1985, 1981, 1976, 1972, 1971, 1970, 1969, 1967, 1966, 1965, 1964, 1963, 1962, 1961, 1960, 1958, 1957, 1956, 1955, 1954, 1952, 1951, 1950, 1949, 1948, 1947, 1946, 1945, 1944, 1942, 1940, 1939, 1938, 1937, 1936, 1935, 1934, 1933, 1932, 1931, 1930, 1929, 1928, 1927, 1926, 1925, 1924, 1923, 1921, 1920
14160 LIVE OAK AVE	2015, 2009, 2006, 2004, 2001, 2000, 1999, 1996, 1994, 1992, 1991, 1990, 1986, 1981, 1980, 1976, 1975, 1972, 1971, 1970, 1969, 1967, 1966, 1965, 1964, 1963, 1962, 1961, 1960, 1958, 1957, 1956, 1955, 1954, 1952, 1951, 1950, 1949, 1948, 1947, 1946, 1945, 1944, 1942, 1940, 1939, 1938, 1937, 1936, 1935, 1934, 1933, 1932, 1931, 1930, 1929, 1928, 1927, 1926, 1925, 1924, 1923, 1921, 1920
14160 LIVE OAK AVE	2006, 2003, 2001, 2000, 1996, 1995, 1992, 1991, 1990, 1986, 1985, 1981, 1980, 1976, 1975, 1972, 1971, 1970, 1969, 1967, 1966, 1965, 1964, 1963, 1962, 1961, 1960, 1958, 1957, 1956, 1955, 1954, 1952, 1951, 1950, 1949, 1948, 1947, 1946, 1945, 1944, 1942, 1940, 1939, 1938, 1937, 1936, 1935, 1934, 1933, 1932, 1931, 1930, 1929, 1928, 1927, 1926, 1925, 1924, 1923, 1921, 1920
14164 JOANBRIDGE ST	2006, 2003, 2001, 2000, 1996, 1995, 1992, 1991, 1990, 1986, 1985, 1981, 1980, 1976, 1975, 1972, 1971, 1970, 1969, 1967, 1966, 1965, 1964, 1963, 1962, 1961, 1960, 1958, 1957, 1956, 1955, 1954, 1952, 1951, 1950, 1949, 1948, 1947, 1946, 1945, 1944, 1942, 1940, 1939, 1938, 1937, 1936, 1935, 1934, 1933, 1932, 1931, 1930, 1929, 1928, 1927, 1926, 1925, 1924, 1923, 1921, 1920
14164 JOANBRIDGE ST	2015, 2009, 2006, 2004, 2001, 2000, 1999, 1996, 1995, 1994, 1992, 1991, 1990, 1986, 1985, 1981, 1976, 1972, 1971, 1970, 1969, 1967, 1966, 1965, 1964, 1963, 1962, 1961, 1960, 1958, 1957, 1956, 1955, 1954, 1952, 1951, 1950, 1949, 1948, 1947, 1946, 1945, 1944, 1942, 1940, 1939, 1938, 1937, 1936, 1935, 1934, 1933, 1932, 1931, 1930, 1929, 1928, 1927, 1926, 1925, 1924, 1923, 1921, 1920

FINDINGS

Address Researched	Address Not Identified in Research Source
14165 JOANBRIDGE ST	2015, 2009, 2006, 2004, 2001, 2000, 1999, 1996, 1994, 1992, 1991, 1990, 1986, 1981, 1976, 1975, 1972, 1971, 1970, 1969, 1967, 1966, 1965, 1964, 1963, 1962, 1961, 1960, 1958, 1957, 1956, 1955, 1954, 1952, 1951, 1950, 1949, 1948, 1947, 1946, 1945, 1944, 1942, 1940, 1939, 1938, 1937, 1936, 1935, 1934, 1933, 1932, 1931, 1930, 1929, 1928, 1927, 1926, 1925, 1924, 1923, 1921, 1920
14165 JOANBRIDGE ST	2009, 2006, 2003, 2001, 2000, 1999, 1996, 1995, 1992, 1991, 1990, 1986, 1985, 1981, 1980, 1976, 1975, 1972, 1971, 1970, 1969, 1967, 1966, 1965, 1964, 1963, 1962, 1961, 1960, 1958, 1957, 1956, 1955, 1954, 1952, 1951, 1950, 1949, 1948, 1947, 1946, 1945, 1944, 1942, 1940, 1939, 1938, 1937, 1936, 1935, 1934, 1933, 1932, 1931, 1930, 1929, 1928, 1927, 1926, 1925, 1924, 1923, 1921, 1920
14180 LIVE OAK AVE	2006, 2003, 2001, 2000, 1996, 1995, 1992, 1991, 1990, 1986, 1985, 1981, 1980, 1976, 1975, 1972, 1971, 1970, 1969, 1967, 1966, 1965, 1964, 1963, 1962, 1961, 1960, 1958, 1957, 1956, 1955, 1954, 1952, 1951, 1950, 1949, 1948, 1947, 1946, 1945, 1944, 1942, 1940, 1939, 1938, 1937, 1936, 1935, 1934, 1933, 1932, 1931, 1930, 1929, 1928, 1927, 1926, 1925, 1924, 1923, 1921, 1920
14180 LIVE OAK AVE	2015, 2009, 2006, 2004, 2001, 2000, 1999, 1996, 1994, 1992, 1991, 1990, 1986, 1981, 1980, 1976, 1975, 1972, 1971, 1970, 1969, 1967, 1966, 1965, 1964, 1963, 1962, 1961, 1960, 1958, 1957, 1956, 1955, 1954, 1952, 1951, 1950, 1949, 1948, 1947, 1946, 1945, 1944, 1942, 1940, 1939, 1938, 1937, 1936, 1935, 1934, 1933, 1932, 1931, 1930, 1929, 1928, 1927, 1926, 1925, 1924, 1923, 1921, 1920
14241 LIVE OAK AVE	2015, 2009, 2006, 2004, 2003, 2001, 2000, 1999, 1996, 1994, 1992, 1991, 1990, 1986, 1985, 1981, 1980, 1976, 1975, 1972, 1971, 1970, 1969, 1967, 1966, 1965, 1964, 1963, 1962, 1961, 1960, 1958, 1957, 1956, 1955, 1954, 1952, 1951, 1950, 1949, 1948, 1947, 1946, 1945, 1944, 1942, 1940, 1939, 1938, 1937, 1936, 1935, 1934, 1933, 1932, 1931, 1930, 1929, 1928, 1927, 1926, 1925, 1924, 1923, 1921, 1920
14254 LIVE OAK AVE	2015, 2009, 2006, 2004, 2001, 2000, 1999, 1996, 1994, 1992, 1991, 1990, 1986, 1985, 1981, 1980, 1976, 1975, 1972, 1971, 1970, 1969, 1967, 1966, 1965, 1964, 1963, 1962, 1961, 1960, 1958, 1957, 1956, 1955, 1954, 1952, 1951, 1950, 1949, 1948, 1947, 1946, 1945, 1944, 1942, 1940, 1939, 1938, 1937, 1936, 1935, 1934, 1933, 1932, 1931, 1930, 1929, 1928, 1927, 1926, 1925, 1924, 1923, 1921, 1920
14254 LIVE OAK AVE	2006, 2003, 2001, 2000, 1999, 1996, 1995, 1994, 1992, 1991, 1990, 1986, 1985, 1981, 1980, 1976, 1975, 1972, 1971, 1970, 1969, 1967, 1966, 1965, 1964, 1963, 1962, 1961, 1960, 1958, 1957, 1956, 1955, 1954, 1952, 1951, 1950, 1949, 1948, 1947, 1946, 1945, 1944, 1942, 1940, 1939, 1938, 1937, 1936, 1935, 1934, 1933, 1932, 1931, 1930, 1929, 1928, 1927, 1926, 1925, 1924, 1923, 1921, 1920
14312 ARROW HWY	2015, 2009, 2006, 2004, 2003, 2001, 2000, 1999, 1996, 1994, 1992, 1991, 1990, 1986, 1985, 1981, 1980, 1976, 1975, 1972, 1971, 1970, 1969, 1967, 1966, 1965, 1964, 1963, 1962, 1961, 1960, 1958, 1957, 1956, 1955, 1954, 1952, 1951, 1950, 1949, 1948, 1947, 1946, 1945, 1944, 1942, 1940, 1939, 1938, 1937, 1936, 1935, 1934, 1933, 1932, 1931, 1930, 1929, 1928, 1927, 1926, 1925, 1924, 1923, 1921, 1920
14312 ARROW HWY	2009, 2006, 2003, 2001, 2000, 1996, 1995, 1992, 1991, 1990, 1986, 1985, 1981, 1980, 1976, 1975, 1972, 1971, 1970, 1969, 1967, 1966, 1965, 1964, 1963, 1962, 1961, 1960, 1958, 1957, 1956, 1955, 1954, 1952, 1951, 1950, 1949, 1948, 1947, 1946, 1945, 1944, 1942, 1940, 1939, 1938, 1937, 1936, 1935, 1934, 1933, 1932, 1931, 1930, 1929, 1928, 1927, 1926, 1925, 1924, 1923, 1921, 1920
14312 E ARROW HWY	2015, 2009, 2006, 2004, 2003, 2001, 2000, 1999, 1996, 1995, 1994, 1992, 1991, 1990, 1986, 1981, 1980, 1976, 1975, 1972, 1971, 1970, 1969, 1967, 1966, 1965, 1964, 1963, 1962, 1961, 1960, 1958, 1957, 1956, 1955, 1954, 1952, 1951, 1950, 1949, 1948, 1947, 1946, 1945, 1944, 1942, 1940, 1939, 1938, 1937, 1936, 1935, 1934, 1933, 1932, 1931, 1930, 1929, 1928, 1927, 1926, 1925, 1924, 1923, 1921, 1920

FINDINGS

Address Researched	Address Not Identified in Research Source
14314 ARROW HWY	2009, 2006, 2003, 2001, 2000, 1996, 1995, 1992, 1991, 1990, 1986, 1985, 1981, 1980, 1976, 1975, 1972, 1971, 1970, 1969, 1967, 1966, 1965, 1964, 1963, 1962, 1961, 1960, 1958, 1957, 1956, 1955, 1954, 1952, 1951, 1950, 1949, 1948, 1947, 1946, 1945, 1944, 1942, 1940, 1939, 1938, 1937, 1936, 1935, 1934, 1933, 1932, 1931, 1930, 1929, 1928, 1927, 1926, 1925, 1924, 1923, 1921, 1920
14314 E ARROW HWY	2015, 2009, 2006, 2004, 2003, 2001, 2000, 1999, 1996, 1995, 1994, 1992, 1991, 1990, 1986, 1981, 1980, 1976, 1975, 1972, 1971, 1970, 1969, 1967, 1966, 1965, 1964, 1963, 1962, 1961, 1960, 1958, 1957, 1956, 1955, 1954, 1952, 1951, 1950, 1949, 1948, 1947, 1946, 1945, 1944, 1942, 1940, 1939, 1938, 1937, 1936, 1935, 1934, 1933, 1932, 1931, 1930, 1929, 1928, 1927, 1926, 1925, 1924, 1923, 1921, 1920
14316 ARROW HWY	2015, 2009, 2006, 2004, 2003, 2001, 2000, 1999, 1996, 1994, 1992, 1991, 1990, 1986, 1985, 1981, 1980, 1976, 1975, 1972, 1971, 1970, 1969, 1967, 1966, 1965, 1964, 1963, 1962, 1961, 1960, 1958, 1957, 1956, 1955, 1954, 1952, 1951, 1950, 1949, 1948, 1947, 1946, 1945, 1944, 1942, 1940, 1939, 1938, 1937, 1936, 1935, 1934, 1933, 1932, 1931, 1930, 1929, 1928, 1927, 1926, 1925, 1924, 1923, 1921, 1920
14316 ARROW HWY	2006, 2003, 2001, 2000, 1996, 1995, 1992, 1991, 1990, 1986, 1985, 1981, 1980, 1976, 1975, 1972, 1971, 1970, 1969, 1967, 1966, 1965, 1964, 1963, 1962, 1961, 1960, 1958, 1957, 1956, 1955, 1954, 1952, 1951, 1950, 1949, 1948, 1947, 1946, 1945, 1944, 1942, 1940, 1939, 1938, 1937, 1936, 1935, 1934, 1933, 1932, 1931, 1930, 1929, 1928, 1927, 1926, 1925, 1924, 1923, 1921, 1920
14316 E ARROW HWY	2015, 2009, 2006, 2004, 2003, 2001, 2000, 1999, 1996, 1995, 1994, 1992, 1991, 1990, 1986, 1981, 1980, 1976, 1972, 1971, 1970, 1969, 1967, 1965, 1964, 1963, 1962, 1961, 1960, 1958, 1957, 1956, 1955, 1954, 1952, 1951, 1950, 1949, 1948, 1947, 1946, 1945, 1944, 1942, 1940, 1939, 1938, 1937, 1936, 1935, 1934, 1933, 1932, 1931, 1930, 1929, 1928, 1927, 1926, 1925, 1924, 1923, 1921, 1920
14329 JOANBRIDGE ST	2015, 2009, 2006, 2004, 2001, 2000, 1999, 1996, 1994, 1992, 1991, 1990, 1986, 1981, 1976, 1972, 1971, 1970, 1969, 1967, 1966, 1965, 1964, 1963, 1962, 1961, 1960, 1958, 1957, 1956, 1955, 1954, 1952, 1951, 1950, 1949, 1948, 1947, 1946, 1945, 1944, 1942, 1940, 1939, 1938, 1937, 1936, 1935, 1934, 1933, 1932, 1931, 1930, 1929, 1928, 1927, 1926, 1925, 1924, 1923, 1921, 1920
14329 JOANBRIDGE ST	2006, 2003, 2001, 2000, 1996, 1995, 1992, 1991, 1990, 1986, 1985, 1981, 1980, 1976, 1975, 1972, 1971, 1970, 1969, 1967, 1966, 1965, 1964, 1963, 1962, 1961, 1960, 1958, 1957, 1956, 1955, 1954, 1952, 1951, 1950, 1949, 1948, 1947, 1946, 1945, 1944, 1942, 1940, 1939, 1938, 1937, 1936, 1935, 1934, 1933, 1932, 1931, 1930, 1929, 1928, 1927, 1926, 1925, 1924, 1923, 1921, 1920
14337 JOANBRIDGE ST	2015, 2009, 2006, 2004, 2001, 2000, 1999, 1996, 1995, 1994, 1992, 1991, 1990, 1986, 1985, 1981, 1980, 1976, 1972, 1971, 1970, 1969, 1967, 1966, 1965, 1964, 1963, 1962, 1961, 1960, 1958, 1957, 1956, 1955, 1954, 1952, 1951, 1950, 1949, 1948, 1947, 1946, 1945, 1944, 1942, 1940, 1939, 1938, 1937, 1936, 1935, 1934, 1933, 1932, 1931, 1930, 1929, 1928, 1927, 1926, 1925, 1924, 1923, 1921, 1920
14340 ARROW HWY	2015, 2009, 2006, 2004, 2003, 2001, 2000, 1999, 1996, 1994, 1992, 1991, 1990, 1986, 1985, 1981, 1980, 1976, 1975, 1972, 1971, 1970, 1969, 1967, 1966, 1965, 1964, 1963, 1962, 1961, 1960, 1958, 1957, 1956, 1955, 1954, 1952, 1951, 1950, 1949, 1948, 1947, 1946, 1945, 1944, 1942, 1940, 1939, 1938, 1937, 1936, 1935, 1934, 1933, 1932, 1931, 1930, 1929, 1928, 1927, 1926, 1925, 1924, 1923, 1921, 1920
14340 ARROW HWY	2009, 2006, 2003, 2001, 2000, 1996, 1995, 1992, 1991, 1990, 1986, 1985, 1981, 1980, 1976, 1975, 1972, 1971, 1970, 1969, 1967, 1966, 1965, 1964, 1963, 1962, 1961, 1960, 1958, 1957, 1956, 1955, 1954, 1952, 1951, 1950, 1949, 1948, 1947, 1946, 1945, 1944, 1942, 1940, 1939, 1938, 1937, 1936, 1935, 1934, 1933, 1932, 1931, 1930, 1929, 1928, 1927, 1926, 1925, 1924, 1923, 1921, 1920

FINDINGS

Address Researched	Address Not Identified in Research Source
14340 E ARROW HWY	2015, 2009, 2006, 2004, 2003, 2001, 2000, 1999, 1996, 1995, 1994, 1992, 1991, 1990, 1986, 1981, 1980, 1976, 1972, 1971, 1970, 1969, 1967, 1965, 1964, 1963, 1962, 1961, 1960, 1958, 1956, 1955, 1954, 1952, 1951, 1950, 1949, 1948, 1947, 1946, 1945, 1944, 1942, 1940, 1939, 1938, 1937, 1936, 1935, 1934, 1933, 1932, 1931, 1930, 1929, 1928, 1927, 1926, 1925, 1924, 1923, 1921, 1920
14343 JOANBRIDGE ST	2015, 2009, 2006, 2004, 2001, 2000, 1999, 1996, 1994, 1992, 1991, 1990, 1986, 1981, 1976, 1972, 1971, 1970, 1969, 1967, 1966, 1965, 1964, 1963, 1962, 1961, 1960, 1958, 1957, 1956, 1955, 1954, 1952, 1951, 1950, 1949, 1948, 1947, 1946, 1945, 1944, 1942, 1940, 1939, 1938, 1937, 1936, 1935, 1934, 1933, 1932, 1931, 1930, 1929, 1928, 1927, 1926, 1925, 1924, 1923, 1921, 1920
14343 JOANBRIDGE ST	2006, 2003, 2001, 2000, 1996, 1995, 1994, 1992, 1991, 1990, 1986, 1985, 1981, 1980, 1976, 1975, 1972, 1971, 1970, 1969, 1967, 1966, 1965, 1964, 1963, 1962, 1961, 1960, 1958, 1957, 1956, 1955, 1954, 1952, 1951, 1950, 1949, 1948, 1947, 1946, 1945, 1944, 1942, 1940, 1939, 1938, 1937, 1936, 1935, 1934, 1933, 1932, 1931, 1930, 1929, 1928, 1927, 1926, 1925, 1924, 1923, 1921, 1920
14346 ARROW HWY	2006, 2003, 2001, 2000, 1996, 1995, 1992, 1991, 1990, 1986, 1985, 1981, 1980, 1976, 1975, 1972, 1971, 1970, 1969, 1967, 1966, 1965, 1964, 1963, 1962, 1961, 1960, 1958, 1957, 1956, 1955, 1954, 1952, 1951, 1950, 1949, 1948, 1947, 1946, 1945, 1944, 1942, 1940, 1939, 1938, 1937, 1936, 1935, 1934, 1933, 1932, 1931, 1930, 1929, 1928, 1927, 1926, 1925, 1924, 1923, 1921, 1920
14346 E ARROW HWY	2015, 2009, 2006, 2004, 2003, 2001, 2000, 1999, 1996, 1995, 1994, 1992, 1991, 1990, 1986, 1981, 1980, 1976, 1972, 1971, 1970, 1969, 1967, 1965, 1964, 1963, 1962, 1961, 1958, 1956, 1955, 1954, 1952, 1951, 1950, 1949, 1948, 1947, 1946, 1945, 1944, 1942, 1940, 1939, 1938, 1937, 1936, 1935, 1934, 1933, 1932, 1931, 1930, 1929, 1928, 1927, 1926, 1925, 1924, 1923, 1921, 1920
14351 JOANBRIDGE ST	2015, 2009, 2006, 2004, 2001, 2000, 1999, 1996, 1995, 1994, 1992, 1991, 1990, 1986, 1985, 1981, 1980, 1976, 1975, 1972, 1971, 1970, 1969, 1967, 1966, 1965, 1964, 1963, 1962, 1961, 1960, 1958, 1957, 1956, 1955, 1954, 1952, 1951, 1950, 1949, 1948, 1947, 1946, 1945, 1944, 1942, 1940, 1939, 1938, 1937, 1936, 1935, 1934, 1933, 1932, 1931, 1930, 1929, 1928, 1927, 1926, 1925, 1924, 1923, 1921, 1920
14351 JOANBRIDGE ST	2006, 2003, 2001, 2000, 1996, 1995, 1994, 1992, 1991, 1990, 1986, 1985, 1981, 1980, 1976, 1975, 1972, 1971, 1970, 1969, 1967, 1966, 1965, 1964, 1963, 1962, 1961, 1960, 1958, 1957, 1956, 1955, 1954, 1952, 1951, 1950, 1949, 1948, 1947, 1946, 1945, 1944, 1942, 1940, 1939, 1938, 1937, 1936, 1935, 1934, 1933, 1932, 1931, 1930, 1929, 1928, 1927, 1926, 1925, 1924, 1923, 1921, 1920
14365 JOANBRIDGE ST	2015, 2009, 2006, 2004, 2003, 2001, 2000, 1999, 1996, 1995, 1994, 1992, 1991, 1990, 1986, 1981, 1976, 1975, 1972, 1971, 1970, 1969, 1967, 1966, 1965, 1964, 1963, 1962, 1961, 1960, 1958, 1957, 1956, 1955, 1954, 1952, 1951, 1950, 1949, 1948, 1947, 1946, 1945, 1944, 1942, 1940, 1939, 1938, 1937, 1936, 1935, 1934, 1933, 1932, 1931, 1930, 1929, 1928, 1927, 1926, 1925, 1924, 1923, 1921, 1920
14370 JOANBRIDGE ST	2015, 2009, 2006, 2004, 2003, 2001, 2000, 1999, 1996, 1995, 1994, 1992, 1991, 1990, 1986, 1985, 1981, 1976, 1975, 1972, 1971, 1970, 1969, 1967, 1966, 1965, 1964, 1963, 1962, 1961, 1960, 1958, 1957, 1956, 1955, 1954, 1952, 1951, 1950, 1949, 1948, 1947, 1946, 1945, 1944, 1942, 1940, 1939, 1938, 1937, 1936, 1935, 1934, 1933, 1932, 1931, 1930, 1929, 1928, 1927, 1926, 1925, 1924, 1923, 1921, 1920
5052 BALDWIN PARK BLVD	2015, 2009, 2006, 2004, 2001, 2000, 1999, 1996, 1994, 1992, 1991, 1990, 1986, 1981, 1980, 1976, 1972, 1971, 1970, 1969, 1967, 1966, 1965, 1964, 1963, 1962, 1961, 1960, 1958, 1957, 1956, 1955, 1954, 1952, 1951, 1950, 1949, 1948, 1947, 1946, 1945, 1944, 1942, 1940, 1939, 1938, 1937, 1936, 1935, 1934, 1933, 1932, 1931, 1930, 1929, 1928, 1927, 1926, 1925, 1924, 1923, 1921, 1920

FINDINGS

Address Researched	Address Not Identified in Research Source
5052 BALDWIN PARK BLVD	2006, 2003, 2001, 2000, 1996, 1995, 1992, 1991, 1990, 1986, 1985, 1981, 1980, 1976, 1975, 1972, 1971, 1970, 1969, 1967, 1966, 1965, 1964, 1963, 1962, 1961, 1960, 1958, 1957, 1956, 1955, 1954, 1952, 1951, 1950, 1949, 1948, 1947, 1946, 1945, 1944, 1942, 1940, 1939, 1938, 1937, 1936, 1935, 1934, 1933, 1932, 1931, 1930, 1929, 1928, 1927, 1926, 1925, 1924, 1923, 1921, 1920
5102 BALDWIN PARK BLVD	2006, 2003, 2001, 2000, 1996, 1995, 1994, 1992, 1991, 1990, 1986, 1985, 1981, 1980, 1976, 1975, 1972, 1971, 1970, 1969, 1967, 1966, 1965, 1964, 1963, 1962, 1961, 1960, 1958, 1957, 1956, 1955, 1954, 1952, 1951, 1950, 1949, 1948, 1947, 1946, 1945, 1944, 1942, 1940, 1939, 1938, 1937, 1936, 1935, 1934, 1933, 1932, 1931, 1930, 1929, 1928, 1927, 1926, 1925, 1924, 1923, 1921, 1920
5102 BALDWIN PARK BLVD	2015, 2009, 2006, 2004, 2001, 2000, 1999, 1996, 1995, 1994, 1992, 1991, 1990, 1986, 1985, 1981, 1980, 1976, 1975, 1972, 1971, 1970, 1969, 1967, 1966, 1965, 1964, 1963, 1962, 1961, 1960, 1958, 1957, 1956, 1955, 1954, 1952, 1951, 1950, 1949, 1948, 1947, 1946, 1945, 1944, 1942, 1940, 1939, 1938, 1937, 1936, 1935, 1934, 1933, 1932, 1931, 1930, 1929, 1928, 1927, 1926, 1925, 1924, 1923, 1921, 1920
5102 LANDIS AVE	2015, 2009, 2006, 2004, 2001, 2000, 1999, 1996, 1995, 1994, 1992, 1991, 1990, 1986, 1985, 1981, 1980, 1976, 1975, 1972, 1971, 1970, 1969, 1967, 1966, 1965, 1964, 1963, 1962, 1961, 1960, 1958, 1957, 1956, 1955, 1954, 1952, 1951, 1950, 1949, 1948, 1947, 1946, 1945, 1944, 1942, 1940, 1939, 1938, 1937, 1936, 1935, 1934, 1933, 1932, 1931, 1930, 1929, 1928, 1927, 1926, 1925, 1924, 1923, 1921, 1920
5102 LANDIS AVE	2006, 2003, 2001, 2000, 1996, 1995, 1994, 1992, 1991, 1990, 1986, 1985, 1981, 1980, 1976, 1975, 1972, 1971, 1970, 1969, 1967, 1966, 1965, 1964, 1963, 1962, 1961, 1960, 1958, 1957, 1956, 1955, 1954, 1952, 1951, 1950, 1949, 1948, 1947, 1946, 1945, 1944, 1942, 1940, 1939, 1938, 1937, 1936, 1935, 1934, 1933, 1932, 1931, 1930, 1929, 1928, 1927, 1926, 1925, 1924, 1923, 1921, 1920
5102 LARRY AVE	2006, 2003, 2001, 2000, 1996, 1995, 1994, 1992, 1991, 1990, 1986, 1985, 1981, 1980, 1976, 1975, 1972, 1971, 1970, 1969, 1967, 1966, 1965, 1964, 1963, 1962, 1961, 1960, 1958, 1957, 1956, 1955, 1954, 1952, 1951, 1950, 1949, 1948, 1947, 1946, 1945, 1944, 1942, 1940, 1939, 1938, 1937, 1936, 1935, 1934, 1933, 1932, 1931, 1930, 1929, 1928, 1927, 1926, 1925, 1924, 1923, 1921, 1920
5102 LARRY AVE	2015, 2009, 2006, 2004, 2001, 2000, 1999, 1996, 1995, 1994, 1992, 1991, 1990, 1986, 1985, 1981, 1980, 1976, 1975, 1972, 1971, 1970, 1969, 1967, 1966, 1965, 1964, 1963, 1962, 1961, 1960, 1958, 1957, 1956, 1955, 1954, 1952, 1951, 1950, 1949, 1948, 1947, 1946, 1945, 1944, 1942, 1940, 1939, 1938, 1937, 1936, 1935, 1934, 1933, 1932, 1931, 1930, 1929, 1928, 1927, 1926, 1925, 1924, 1923, 1921, 1920
5103 LARRY AVE	2015, 2009, 2006, 2004, 2001, 2000, 1999, 1996, 1994, 1992, 1991, 1990, 1986, 1985, 1981, 1980, 1976, 1975, 1972, 1971, 1970, 1969, 1967, 1966, 1965, 1964, 1963, 1962, 1961, 1960, 1958, 1957, 1956, 1955, 1954, 1952, 1951, 1950, 1949, 1948, 1947, 1946, 1945, 1944, 1942, 1940, 1939, 1938, 1937, 1936, 1935, 1934, 1933, 1932, 1931, 1930, 1929, 1928, 1927, 1926, 1925, 1924, 1923, 1921, 1920
5103 LARRY AVE	2006, 2003, 2001, 2000, 1999, 1996, 1995, 1992, 1991, 1990, 1986, 1985, 1981, 1980, 1976, 1975, 1972, 1971, 1970, 1969, 1967, 1966, 1965, 1964, 1963, 1962, 1961, 1960, 1958, 1957, 1956, 1955, 1954, 1952, 1951, 1950, 1949, 1948, 1947, 1946, 1945, 1944, 1942, 1940, 1939, 1938, 1937, 1936, 1935, 1934, 1933, 1932, 1931, 1930, 1929, 1928, 1927, 1926, 1925, 1924, 1923, 1921, 1920
5105 LANDIS AVE	2006, 2003, 2001, 2000, 1996, 1995, 1992, 1991, 1990, 1986, 1985, 1981, 1980, 1976, 1975, 1972, 1971, 1970, 1969, 1967, 1966, 1965, 1964, 1963, 1962, 1961, 1960, 1958, 1957, 1956, 1955, 1954, 1952, 1951, 1950, 1949, 1948, 1947, 1946, 1945, 1944, 1942, 1940, 1939, 1938, 1937, 1936, 1935, 1934, 1933, 1932, 1931, 1930, 1929, 1928, 1927, 1926, 1925, 1924, 1923, 1921, 1920

FINDINGS

Address Researched	Address Not Identified in Research Source
5105 LANDIS AVE	2015, 2009, 2006, 2004, 2001, 2000, 1999, 1996, 1994, 1992, 1991, 1990, 1986, 1985, 1981, 1980, 1976, 1972, 1971, 1970, 1969, 1967, 1966, 1965, 1964, 1963, 1962, 1961, 1960, 1958, 1957, 1956, 1955, 1954, 1952, 1951, 1950, 1949, 1948, 1947, 1946, 1945, 1944, 1942, 1940, 1939, 1938, 1937, 1936, 1935, 1934, 1933, 1932, 1931, 1930, 1929, 1928, 1927, 1926, 1925, 1924, 1923, 1921, 1920
5105 LARRY AVE	2015, 2009, 2006, 2003, 2001, 2000, 1999, 1996, 1995, 1994, 1992, 1991, 1990, 1986, 1985, 1981, 1980, 1976, 1975, 1972, 1971, 1970, 1969, 1967, 1966, 1965, 1964, 1963, 1962, 1961, 1960, 1958, 1957, 1956, 1955, 1954, 1952, 1951, 1950, 1949, 1948, 1947, 1946, 1945, 1944, 1942, 1940, 1939, 1938, 1937, 1936, 1935, 1934, 1933, 1932, 1931, 1930, 1929, 1928, 1927, 1926, 1925, 1924, 1923, 1921, 1920
5106 LANDIS AVE	2015, 2009, 2006, 2004, 2001, 2000, 1999, 1996, 1995, 1994, 1992, 1991, 1990, 1986, 1985, 1981, 1980, 1976, 1975, 1972, 1971, 1970, 1969, 1967, 1966, 1965, 1964, 1963, 1962, 1961, 1960, 1958, 1957, 1956, 1955, 1954, 1952, 1951, 1950, 1949, 1948, 1947, 1946, 1945, 1944, 1942, 1940, 1939, 1938, 1937, 1936, 1935, 1934, 1933, 1932, 1931, 1930, 1929, 1928, 1927, 1926, 1925, 1924, 1923, 1921, 1920
5108 BALDWIN PARK BLVD	2015, 2009, 2006, 2004, 2001, 2000, 1999, 1996, 1995, 1994, 1992, 1991, 1990, 1986, 1985, 1981, 1980, 1976, 1975, 1972, 1971, 1970, 1969, 1967, 1966, 1965, 1964, 1963, 1962, 1961, 1960, 1958, 1957, 1956, 1955, 1954, 1952, 1951, 1950, 1949, 1948, 1947, 1946, 1945, 1944, 1942, 1940, 1939, 1938, 1937, 1936, 1935, 1934, 1933, 1932, 1931, 1930, 1929, 1928, 1927, 1926, 1925, 1924, 1923, 1921, 1920
5108 BALDWIN PARK BLVD	2006, 2003, 2001, 2000, 1996, 1995, 1994, 1992, 1991, 1990, 1986, 1985, 1981, 1980, 1976, 1975, 1972, 1971, 1970, 1969, 1967, 1966, 1965, 1964, 1963, 1962, 1961, 1960, 1958, 1957, 1956, 1955, 1954, 1952, 1951, 1950, 1949, 1948, 1947, 1946, 1945, 1944, 1942, 1940, 1939, 1938, 1937, 1936, 1935, 1934, 1933, 1932, 1931, 1930, 1929, 1928, 1927, 1926, 1925, 1924, 1923, 1921, 1920
5108 LANDIS AVE	2015, 2006, 2003, 2001, 2000, 1996, 1995, 1992, 1991, 1990, 1986, 1985, 1981, 1980, 1976, 1975, 1972, 1971, 1970, 1969, 1967, 1966, 1965, 1964, 1963, 1962, 1961, 1960, 1958, 1957, 1956, 1955, 1954, 1952, 1951, 1950, 1949, 1948, 1947, 1946, 1945, 1944, 1942, 1940, 1939, 1938, 1937, 1936, 1935, 1934, 1933, 1932, 1931, 1930, 1929, 1928, 1927, 1926, 1925, 1924, 1923, 1921, 1920
5108 LANDIS AVE	2015, 2009, 2006, 2004, 2003, 2001, 2000, 1999, 1996, 1994, 1992, 1991, 1990, 1986, 1981, 1976, 1972, 1971, 1970, 1969, 1967, 1966, 1965, 1964, 1963, 1962, 1961, 1960, 1958, 1957, 1956, 1955, 1954, 1952, 1951, 1950, 1949, 1948, 1947, 1946, 1945, 1944, 1942, 1940, 1939, 1938, 1937, 1936, 1935, 1934, 1933, 1932, 1931, 1930, 1929, 1928, 1927, 1926, 1925, 1924, 1923, 1921, 1920
5108 LARRY AVE	2015, 2009, 2006, 2004, 2001, 2000, 1999, 1996, 1995, 1994, 1992, 1991, 1990, 1986, 1981, 1976, 1972, 1971, 1970, 1969, 1967, 1966, 1965, 1964, 1963, 1962, 1961, 1960, 1958, 1957, 1956, 1955, 1954, 1952, 1951, 1950, 1949, 1948, 1947, 1946, 1945, 1944, 1942, 1940, 1939, 1938, 1937, 1936, 1935, 1934, 1933, 1932, 1931, 1930, 1929, 1928, 1927, 1926, 1925, 1924, 1923, 1921, 1920
5108 LARRY AVE	2006, 2003, 2001, 2000, 1996, 1995, 1994, 1992, 1991, 1990, 1986, 1985, 1981, 1980, 1976, 1975, 1972, 1971, 1970, 1969, 1967, 1966, 1965, 1964, 1963, 1962, 1961, 1960, 1958, 1957, 1956, 1955, 1954, 1952, 1951, 1950, 1949, 1948, 1947, 1946, 1945, 1944, 1942, 1940, 1939, 1938, 1937, 1936, 1935, 1934, 1933, 1932, 1931, 1930, 1929, 1928, 1927, 1926, 1925, 1924, 1923, 1921, 1920
5109 LANDIS AVE	2006, 2003, 2001, 2000, 1996, 1995, 1994, 1992, 1991, 1990, 1986, 1985, 1981, 1980, 1976, 1975, 1972, 1971, 1970, 1969, 1967, 1966, 1965, 1964, 1963, 1962, 1961, 1960, 1958, 1957, 1956, 1955, 1954, 1952, 1951, 1950, 1949, 1948, 1947, 1946, 1945, 1944, 1942, 1940, 1939, 1938, 1937, 1936, 1935, 1934, 1933, 1932, 1931, 1930, 1929, 1928, 1927, 1926, 1925, 1924, 1923, 1921, 1920

FINDINGS

Address Researched	Address Not Identified in Research Source
5109 LANDIS AVE	2015, 2009, 2006, 2004, 2001, 2000, 1999, 1996, 1995, 1994, 1992, 1991, 1990, 1986, 1985, 1981, 1980, 1976, 1975, 1972, 1971, 1970, 1969, 1967, 1966, 1965, 1964, 1963, 1962, 1961, 1960, 1958, 1957, 1956, 1955, 1954, 1952, 1951, 1950, 1949, 1948, 1947, 1946, 1945, 1944, 1942, 1940, 1939, 1938, 1937, 1936, 1935, 1934, 1933, 1932, 1931, 1930, 1929, 1928, 1927, 1926, 1925, 1924, 1923, 1921, 1920
5109 LARRY AVE	2015, 2009, 2006, 2004, 2001, 2000, 1999, 1996, 1995, 1994, 1992, 1991, 1990, 1986, 1985, 1981, 1976, 1972, 1971, 1970, 1969, 1967, 1966, 1965, 1964, 1963, 1962, 1961, 1960, 1958, 1957, 1956, 1955, 1954, 1952, 1951, 1950, 1949, 1948, 1947, 1946, 1945, 1944, 1942, 1940, 1939, 1938, 1937, 1936, 1935, 1934, 1933, 1932, 1931, 1930, 1929, 1928, 1927, 1926, 1925, 1924, 1923, 1921, 1920
5109 LARRY AVE	2006, 2004, 2003, 2001, 2000, 1996, 1995, 1994, 1992, 1991, 1990, 1986, 1985, 1981, 1980, 1976, 1975, 1972, 1971, 1970, 1969, 1967, 1966, 1965, 1964, 1963, 1962, 1961, 1960, 1958, 1957, 1956, 1955, 1954, 1952, 1951, 1950, 1949, 1948, 1947, 1946, 1945, 1944, 1942, 1940, 1939, 1938, 1937, 1936, 1935, 1934, 1933, 1932, 1931, 1930, 1929, 1928, 1927, 1926, 1925, 1924, 1923, 1921, 1920
5109 WIMMER AVE	2015, 2009, 2006, 2004, 2003, 2001, 2000, 1999, 1996, 1995, 1994, 1992, 1991, 1990, 1986, 1985, 1981, 1976, 1975, 1972, 1971, 1970, 1969, 1967, 1966, 1965, 1964, 1963, 1962, 1961, 1960, 1958, 1957, 1956, 1955, 1954, 1952, 1951, 1950, 1949, 1948, 1947, 1946, 1945, 1944, 1942, 1940, 1939, 1938, 1937, 1936, 1935, 1934, 1933, 1932, 1931, 1930, 1929, 1928, 1927, 1926, 1925, 1924, 1923, 1921, 1920
5112 BALDWIN PARK BLVD	2015, 2009, 2006, 2004, 2001, 2000, 1999, 1996, 1995, 1994, 1992, 1991, 1990, 1986, 1981, 1976, 1972, 1971, 1970, 1969, 1967, 1966, 1965, 1964, 1963, 1962, 1961, 1960, 1958, 1957, 1956, 1955, 1954, 1952, 1951, 1950, 1949, 1948, 1947, 1946, 1945, 1944, 1942, 1940, 1939, 1938, 1937, 1936, 1935, 1934, 1933, 1932, 1931, 1930, 1929, 1928, 1927, 1926, 1925, 1924, 1923, 1921, 1920
5112 BALDWIN PARK BLVD	2006, 2003, 2001, 2000, 1996, 1995, 1992, 1991, 1990, 1986, 1985, 1981, 1980, 1976, 1975, 1972, 1971, 1970, 1969, 1967, 1966, 1965, 1964, 1963, 1962, 1961, 1960, 1958, 1957, 1956, 1955, 1954, 1952, 1951, 1950, 1949, 1948, 1947, 1946, 1945, 1944, 1942, 1940, 1939, 1938, 1937, 1936, 1935, 1934, 1933, 1932, 1931, 1930, 1929, 1928, 1927, 1926, 1925, 1924, 1923, 1921, 1920
5112 LANDIS AVE	2015, 2009, 2006, 2004, 2001, 2000, 1999, 1996, 1994, 1992, 1991, 1990, 1986, 1985, 1981, 1976, 1972, 1971, 1970, 1969, 1967, 1966, 1965, 1964, 1963, 1962, 1961, 1960, 1958, 1957, 1956, 1955, 1954, 1952, 1951, 1950, 1949, 1948, 1947, 1946, 1945, 1944, 1942, 1940, 1939, 1938, 1937, 1936, 1935, 1934, 1933, 1932, 1931, 1930, 1929, 1928, 1927, 1926, 1925, 1924, 1923, 1921, 1920
5112 LANDIS AVE	2006, 2003, 2001, 2000, 1996, 1995, 1992, 1991, 1990, 1986, 1985, 1981, 1980, 1976, 1975, 1972, 1971, 1970, 1969, 1967, 1966, 1965, 1964, 1963, 1962, 1961, 1960, 1958, 1957, 1956, 1955, 1954, 1952, 1951, 1950, 1949, 1948, 1947, 1946, 1945, 1944, 1942, 1940, 1939, 1938, 1937, 1936, 1935, 1934, 1933, 1932, 1931, 1930, 1929, 1928, 1927, 1926, 1925, 1924, 1923, 1921, 1920
5112 LARRY AVE	2006, 2003, 2001, 2000, 1996, 1995, 1994, 1992, 1991, 1990, 1986, 1985, 1981, 1980, 1976, 1975, 1972, 1971, 1970, 1969, 1967, 1966, 1965, 1964, 1963, 1962, 1961, 1960, 1958, 1957, 1956, 1955, 1954, 1952, 1951, 1950, 1949, 1948, 1947, 1946, 1945, 1944, 1942, 1940, 1939, 1938, 1937, 1936, 1935, 1934, 1933, 1932, 1931, 1930, 1929, 1928, 1927, 1926, 1925, 1924, 1923, 1921, 1920
5112 LARRY AVE	2015, 2009, 2006, 2004, 2001, 2000, 1999, 1996, 1995, 1994, 1992, 1991, 1990, 1986, 1985, 1981, 1980, 1976, 1975, 1972, 1971, 1970, 1969, 1967, 1966, 1965, 1964, 1963, 1962, 1961, 1960, 1958, 1957, 1956, 1955, 1954, 1952, 1951, 1950, 1949, 1948, 1947, 1946, 1945, 1944, 1942, 1940, 1939, 1938, 1937, 1936, 1935, 1934, 1933, 1932, 1931, 1930, 1929, 1928, 1927, 1926, 1925, 1924, 1923, 1921, 1920

FINDINGS

Address Researched	Address Not Identified in Research Source
5113 LARRY AVE	2015, 2009, 2006, 2004, 2001, 2000, 1999, 1996, 1995, 1994, 1992, 1991, 1990, 1986, 1985, 1981, 1980, 1976, 1975, 1972, 1971, 1970, 1969, 1967, 1966, 1965, 1964, 1963, 1962, 1961, 1960, 1958, 1957, 1956, 1955, 1954, 1952, 1951, 1950, 1949, 1948, 1947, 1946, 1945, 1944, 1942, 1940, 1939, 1938, 1937, 1936, 1935, 1934, 1933, 1932, 1931, 1930, 1929, 1928, 1927, 1926, 1925, 1924, 1923, 1921, 1920
5113 LARRY AVE	2006, 2003, 2001, 2000, 1996, 1995, 1994, 1992, 1991, 1990, 1986, 1985, 1981, 1980, 1976, 1975, 1972, 1971, 1970, 1969, 1967, 1966, 1965, 1964, 1963, 1962, 1961, 1960, 1958, 1957, 1956, 1955, 1954, 1952, 1951, 1950, 1949, 1948, 1947, 1946, 1945, 1944, 1942, 1940, 1939, 1938, 1937, 1936, 1935, 1934, 1933, 1932, 1931, 1930, 1929, 1928, 1927, 1926, 1925, 1924, 1923, 1921, 1920
5115 LANDIS AVE	2006, 2003, 2001, 2000, 1996, 1995, 1994, 1992, 1991, 1990, 1986, 1985, 1981, 1980, 1976, 1975, 1972, 1971, 1970, 1969, 1967, 1966, 1965, 1964, 1963, 1962, 1961, 1960, 1958, 1957, 1956, 1955, 1954, 1952, 1951, 1950, 1949, 1948, 1947, 1946, 1945, 1944, 1942, 1940, 1939, 1938, 1937, 1936, 1935, 1934, 1933, 1932, 1931, 1930, 1929, 1928, 1927, 1926, 1925, 1924, 1923, 1921, 1920
5115 LANDIS AVE	2015, 2009, 2006, 2004, 2001, 2000, 1999, 1996, 1995, 1994, 1992, 1991, 1990, 1986, 1985, 1981, 1980, 1976, 1975, 1972, 1971, 1970, 1969, 1967, 1966, 1965, 1964, 1963, 1962, 1961, 1960, 1958, 1957, 1956, 1955, 1954, 1952, 1951, 1950, 1949, 1948, 1947, 1946, 1945, 1944, 1942, 1940, 1939, 1938, 1937, 1936, 1935, 1934, 1933, 1932, 1931, 1930, 1929, 1928, 1927, 1926, 1925, 1924, 1923, 1921, 1920
5118 BALDWIN PARK BLVD	2015, 2009, 2006, 2004, 2001, 2000, 1999, 1996, 1995, 1994, 1992, 1991, 1990, 1986, 1985, 1981, 1980, 1976, 1975, 1972, 1971, 1970, 1969, 1967, 1966, 1965, 1964, 1963, 1962, 1961, 1960, 1958, 1957, 1956, 1955, 1954, 1952, 1951, 1950, 1949, 1948, 1947, 1946, 1945, 1944, 1942, 1940, 1939, 1938, 1937, 1936, 1935, 1934, 1933, 1932, 1931, 1930, 1929, 1928, 1927, 1926, 1925, 1924, 1923, 1921, 1920
5118 BALDWIN PARK BLVD	2006, 2003, 2001, 2000, 1996, 1995, 1994, 1992, 1991, 1990, 1986, 1985, 1981, 1980, 1976, 1975, 1972, 1971, 1970, 1969, 1967, 1966, 1965, 1964, 1963, 1962, 1961, 1960, 1958, 1957, 1956, 1955, 1954, 1952, 1951, 1950, 1949, 1948, 1947, 1946, 1945, 1944, 1942, 1940, 1939, 1938, 1937, 1936, 1935, 1934, 1933, 1932, 1931, 1930, 1929, 1928, 1927, 1926, 1925, 1924, 1923, 1921, 1920
5118 LANDIS AVE	2015, 2009, 2006, 2004, 2003, 2001, 2000, 1999, 1996, 1994, 1992, 1991, 1990, 1986, 1985, 1981, 1980, 1976, 1975, 1972, 1971, 1970, 1969, 1967, 1966, 1965, 1964, 1963, 1962, 1961, 1960, 1958, 1957, 1956, 1955, 1954, 1952, 1951, 1950, 1949, 1948, 1947, 1946, 1945, 1944, 1942, 1940, 1939, 1938, 1937, 1936, 1935, 1934, 1933, 1932, 1931, 1930, 1929, 1928, 1927, 1926, 1925, 1924, 1923, 1921, 1920
5118 LANDIS AVE	2006, 2003, 2001, 2000, 1996, 1995, 1992, 1991, 1990, 1986, 1985, 1981, 1980, 1976, 1975, 1972, 1971, 1970, 1969, 1967, 1966, 1965, 1964, 1963, 1962, 1961, 1960, 1958, 1957, 1956, 1955, 1954, 1952, 1951, 1950, 1949, 1948, 1947, 1946, 1945, 1944, 1942, 1940, 1939, 1938, 1937, 1936, 1935, 1934, 1933, 1932, 1931, 1930, 1929, 1928, 1927, 1926, 1925, 1924, 1923, 1921, 1920
5118 LARRY AVE	2006, 2003, 2001, 2000, 1996, 1995, 1994, 1992, 1991, 1990, 1986, 1985, 1981, 1980, 1976, 1975, 1972, 1971, 1970, 1969, 1967, 1966, 1965, 1964, 1963, 1962, 1961, 1960, 1958, 1957, 1956, 1955, 1954, 1952, 1951, 1950, 1949, 1948, 1947, 1946, 1945, 1944, 1942, 1940, 1939, 1938, 1937, 1936, 1935, 1934, 1933, 1932, 1931, 1930, 1929, 1928, 1927, 1926, 1925, 1924, 1923, 1921, 1920
5118 LARRY AVE	2015, 2009, 2006, 2004, 2001, 2000, 1999, 1996, 1994, 1992, 1991, 1990, 1986, 1981, 1976, 1975, 1972, 1971, 1970, 1969, 1967, 1966, 1965, 1964, 1963, 1962, 1961, 1960, 1958, 1957, 1956, 1955, 1954, 1952, 1951, 1950, 1949, 1948, 1947, 1946, 1945, 1944, 1942, 1940, 1939, 1938, 1937, 1936, 1935, 1934, 1933, 1932, 1931, 1930, 1929, 1928, 1927, 1926, 1925, 1924, 1923, 1921, 1920

FINDINGS

Address Researched	Address Not Identified in Research Source
5118 WIMMER AVE	2015, 2009, 2006, 2004, 2003, 2001, 2000, 1999, 1996, 1995, 1994, 1992, 1991, 1990, 1986, 1985, 1981, 1976, 1975, 1972, 1971, 1970, 1969, 1967, 1966, 1965, 1964, 1963, 1962, 1961, 1960, 1958, 1957, 1956, 1955, 1954, 1952, 1951, 1950, 1949, 1948, 1947, 1946, 1945, 1944, 1942, 1940, 1939, 1938, 1937, 1936, 1935, 1934, 1933, 1932, 1931, 1930, 1929, 1928, 1927, 1926, 1925, 1924, 1923, 1921, 1920
5119 LANDIS AVE	2015, 2009, 2006, 2004, 2001, 2000, 1999, 1996, 1995, 1994, 1992, 1991, 1990, 1986, 1985, 1981, 1980, 1976, 1975, 1972, 1971, 1970, 1969, 1967, 1966, 1965, 1964, 1963, 1962, 1961, 1960, 1958, 1957, 1956, 1955, 1954, 1952, 1951, 1950, 1949, 1948, 1947, 1946, 1945, 1944, 1942, 1940, 1939, 1938, 1937, 1936, 1935, 1934, 1933, 1932, 1931, 1930, 1929, 1928, 1927, 1926, 1925, 1924, 1923, 1921, 1920
5119 LARRY AVE	2015, 2009, 2006, 2004, 2001, 2000, 1999, 1996, 1995, 1994, 1992, 1991, 1990, 1986, 1985, 1981, 1976, 1972, 1971, 1970, 1969, 1967, 1966, 1965, 1964, 1963, 1962, 1961, 1960, 1958, 1957, 1956, 1955, 1954, 1952, 1951, 1950, 1949, 1948, 1947, 1946, 1945, 1944, 1942, 1940, 1939, 1938, 1937, 1936, 1935, 1934, 1933, 1932, 1931, 1930, 1929, 1928, 1927, 1926, 1925, 1924, 1923, 1921, 1920
5119 LARRY AVE	2006, 2003, 2001, 2000, 1996, 1995, 1994, 1992, 1991, 1990, 1986, 1985, 1981, 1980, 1976, 1975, 1972, 1971, 1970, 1969, 1967, 1966, 1965, 1964, 1963, 1962, 1961, 1960, 1958, 1957, 1956, 1955, 1954, 1952, 1951, 1950, 1949, 1948, 1947, 1946, 1945, 1944, 1942, 1940, 1939, 1938, 1937, 1936, 1935, 1934, 1933, 1932, 1931, 1930, 1929, 1928, 1927, 1926, 1925, 1924, 1923, 1921, 1920
5121 LANDIS AVE	2006, 2003, 2001, 2000, 1996, 1995, 1992, 1991, 1990, 1986, 1985, 1981, 1980, 1976, 1975, 1972, 1971, 1970, 1969, 1967, 1966, 1965, 1964, 1963, 1962, 1961, 1960, 1958, 1957, 1956, 1955, 1954, 1952, 1951, 1950, 1949, 1948, 1947, 1946, 1945, 1944, 1942, 1940, 1939, 1938, 1937, 1936, 1935, 1934, 1933, 1932, 1931, 1930, 1929, 1928, 1927, 1926, 1925, 1924, 1923, 1921, 1920
5121 LANDIS AVE	2015, 2009, 2006, 2004, 2001, 2000, 1999, 1996, 1995, 1994, 1992, 1991, 1990, 1986, 1985, 1981, 1980, 1976, 1975, 1972, 1971, 1970, 1969, 1967, 1966, 1965, 1964, 1963, 1962, 1961, 1960, 1958, 1957, 1956, 1955, 1954, 1952, 1951, 1950, 1949, 1948, 1947, 1946, 1945, 1944, 1942, 1940, 1939, 1938, 1937, 1936, 1935, 1934, 1933, 1932, 1931, 1930, 1929, 1928, 1927, 1926, 1925, 1924, 1923, 1921, 1920
5124 BALDWIN PARK BLVD	2015, 2009, 2006, 2004, 2001, 2000, 1999, 1996, 1994, 1992, 1991, 1990, 1986, 1981, 1976, 1972, 1971, 1970, 1969, 1967, 1966, 1965, 1964, 1963, 1962, 1961, 1960, 1958, 1957, 1956, 1955, 1954, 1952, 1951, 1950, 1949, 1948, 1947, 1946, 1945, 1944, 1942, 1940, 1939, 1938, 1937, 1936, 1935, 1934, 1933, 1932, 1931, 1930, 1929, 1928, 1927, 1926, 1925, 1924, 1923, 1921, 1920
5124 BALDWIN PARK BLVD	2006, 2003, 2001, 2000, 1999, 1996, 1995, 1992, 1991, 1990, 1986, 1985, 1981, 1980, 1976, 1975, 1972, 1971, 1970, 1969, 1967, 1966, 1965, 1964, 1963, 1962, 1961, 1960, 1958, 1957, 1956, 1955, 1954, 1952, 1951, 1950, 1949, 1948, 1947, 1946, 1945, 1944, 1942, 1940, 1939, 1938, 1937, 1936, 1935, 1934, 1933, 1932, 1931, 1930, 1929, 1928, 1927, 1926, 1925, 1924, 1923, 1921, 1920
5124 LANDIS AVE	2006, 2003, 2001, 2000, 1996, 1995, 1992, 1991, 1990, 1986, 1985, 1981, 1980, 1976, 1975, 1972, 1971, 1970, 1969, 1967, 1966, 1965, 1964, 1963, 1962, 1961, 1960, 1958, 1957, 1956, 1955, 1954, 1952, 1951, 1950, 1949, 1948, 1947, 1946, 1945, 1944, 1942, 1940, 1939, 1938, 1937, 1936, 1935, 1934, 1933, 1932, 1931, 1930, 1929, 1928, 1927, 1926, 1925, 1924, 1923, 1921, 1920
5124 LANDIS AVE	2015, 2009, 2006, 2004, 2001, 2000, 1999, 1996, 1994, 1992, 1991, 1990, 1986, 1981, 1980, 1976, 1975, 1972, 1971, 1970, 1969, 1967, 1966, 1965, 1964, 1963, 1962, 1961, 1960, 1958, 1957, 1956, 1955, 1954, 1952, 1951, 1950, 1949, 1948, 1947, 1946, 1945, 1944, 1942, 1940, 1939, 1938, 1937, 1936, 1935, 1934, 1933, 1932, 1931, 1930, 1929, 1928, 1927, 1926, 1925, 1924, 1923, 1921, 1920

FINDINGS

Address Researched	Address Not Identified in Research Source
5124 LARRY AVE	2015, 2009, 2006, 2004, 2001, 2000, 1999, 1996, 1995, 1994, 1992, 1991, 1990, 1986, 1985, 1981, 1980, 1976, 1975, 1972, 1971, 1970, 1969, 1967, 1966, 1965, 1964, 1963, 1962, 1961, 1960, 1958, 1957, 1956, 1955, 1954, 1952, 1951, 1950, 1949, 1948, 1947, 1946, 1945, 1944, 1942, 1940, 1939, 1938, 1937, 1936, 1935, 1934, 1933, 1932, 1931, 1930, 1929, 1928, 1927, 1926, 1925, 1924, 1923, 1921, 1920
5124 LARRY AVE	2006, 2003, 2001, 2000, 1996, 1995, 1994, 1992, 1991, 1990, 1986, 1985, 1981, 1980, 1976, 1975, 1972, 1971, 1970, 1969, 1967, 1966, 1965, 1964, 1963, 1962, 1961, 1960, 1958, 1957, 1956, 1955, 1954, 1952, 1951, 1950, 1949, 1948, 1947, 1946, 1945, 1944, 1942, 1940, 1939, 1938, 1937, 1936, 1935, 1934, 1933, 1932, 1931, 1930, 1929, 1928, 1927, 1926, 1925, 1924, 1923, 1921, 1920
5125 LANDIS AVE	2015, 2009, 2006, 2004, 2001, 2000, 1999, 1996, 1995, 1994, 1992, 1991, 1990, 1986, 1981, 1976, 1975, 1972, 1971, 1970, 1969, 1967, 1966, 1965, 1964, 1963, 1962, 1961, 1960, 1958, 1957, 1956, 1955, 1954, 1952, 1951, 1950, 1949, 1948, 1947, 1946, 1945, 1944, 1942, 1940, 1939, 1938, 1937, 1936, 1935, 1934, 1933, 1932, 1931, 1930, 1929, 1928, 1927, 1926, 1925, 1924, 1923, 1921, 1920
5125 LANDIS AVE	2006, 2003, 2001, 2000, 1996, 1995, 1992, 1991, 1990, 1986, 1985, 1981, 1980, 1976, 1975, 1972, 1971, 1970, 1969, 1967, 1966, 1965, 1964, 1963, 1962, 1961, 1960, 1958, 1957, 1956, 1955, 1954, 1952, 1951, 1950, 1949, 1948, 1947, 1946, 1945, 1944, 1942, 1940, 1939, 1938, 1937, 1936, 1935, 1934, 1933, 1932, 1931, 1930, 1929, 1928, 1927, 1926, 1925, 1924, 1923, 1921, 1920
5125 LARRY AVE	2015, 2009, 2006, 2004, 2001, 2000, 1999, 1996, 1995, 1994, 1992, 1991, 1990, 1986, 1985, 1981, 1980, 1976, 1972, 1971, 1970, 1969, 1967, 1966, 1965, 1964, 1963, 1962, 1961, 1960, 1958, 1957, 1956, 1955, 1954, 1952, 1951, 1950, 1949, 1948, 1947, 1946, 1945, 1944, 1942, 1940, 1939, 1938, 1937, 1936, 1935, 1934, 1933, 1932, 1931, 1930, 1929, 1928, 1927, 1926, 1925, 1924, 1923, 1921, 1920
5125 LARRY AVE	2006, 2003, 2001, 2000, 1996, 1995, 1994, 1992, 1991, 1990, 1986, 1985, 1981, 1980, 1976, 1975, 1972, 1971, 1970, 1969, 1967, 1966, 1965, 1964, 1963, 1962, 1961, 1960, 1958, 1957, 1956, 1955, 1954, 1952, 1951, 1950, 1949, 1948, 1947, 1946, 1945, 1944, 1942, 1940, 1939, 1938, 1937, 1936, 1935, 1934, 1933, 1932, 1931, 1930, 1929, 1928, 1927, 1926, 1925, 1924, 1923, 1921, 1920
5127 WIMMER AVE	2015, 2009, 2006, 2004, 2003, 2001, 2000, 1999, 1996, 1995, 1994, 1992, 1991, 1990, 1986, 1985, 1981, 1976, 1975, 1972, 1971, 1970, 1969, 1967, 1966, 1965, 1964, 1963, 1962, 1961, 1960, 1958, 1957, 1956, 1955, 1954, 1952, 1951, 1950, 1949, 1948, 1947, 1946, 1945, 1944, 1942, 1940, 1939, 1938, 1937, 1936, 1935, 1934, 1933, 1932, 1931, 1930, 1929, 1928, 1927, 1926, 1925, 1924, 1923, 1921, 1920
5130 BALDWIN PARK BLVD	2015, 2009, 2006, 2004, 2001, 2000, 1999, 1996, 1995, 1994, 1992, 1991, 1990, 1986, 1981, 1976, 1975, 1972, 1971, 1970, 1969, 1967, 1966, 1965, 1964, 1963, 1962, 1961, 1960, 1958, 1957, 1956, 1955, 1954, 1952, 1951, 1950, 1949, 1948, 1947, 1946, 1945, 1944, 1942, 1940, 1939, 1938, 1937, 1936, 1935, 1934, 1933, 1932, 1931, 1930, 1929, 1928, 1927, 1926, 1925, 1924, 1923, 1921, 1920
5130 BALDWIN PARK BLVD	2006, 2003, 2001, 2000, 1996, 1995, 1994, 1992, 1991, 1990, 1986, 1985, 1981, 1980, 1976, 1975, 1972, 1971, 1970, 1969, 1967, 1966, 1965, 1964, 1963, 1962, 1961, 1960, 1958, 1957, 1956, 1955, 1954, 1952, 1951, 1950, 1949, 1948, 1947, 1946, 1945, 1944, 1942, 1940, 1939, 1938, 1937, 1936, 1935, 1934, 1933, 1932, 1931, 1930, 1929, 1928, 1927, 1926, 1925, 1924, 1923, 1921, 1920
5130 LANDIS AVE	2006, 2003, 2001, 2000, 1996, 1995, 1992, 1991, 1990, 1986, 1985, 1981, 1980, 1976, 1975, 1972, 1971, 1970, 1969, 1967, 1966, 1965, 1964, 1963, 1962, 1961, 1960, 1958, 1957, 1956, 1955, 1954, 1952, 1951, 1950, 1949, 1948, 1947, 1946, 1945, 1944, 1942, 1940, 1939, 1938, 1937, 1936, 1935, 1934, 1933, 1932, 1931, 1930, 1929, 1928, 1927, 1926, 1925, 1924, 1923, 1921, 1920

FINDINGS

Address Researched	Address Not Identified in Research Source
5130 LANDIS AVE	2015, 2009, 2006, 2004, 2001, 2000, 1999, 1996, 1995, 1994, 1992, 1991, 1990, 1986, 1981, 1980, 1976, 1972, 1971, 1970, 1969, 1967, 1966, 1965, 1964, 1963, 1962, 1961, 1960, 1958, 1957, 1956, 1955, 1954, 1952, 1951, 1950, 1949, 1948, 1947, 1946, 1945, 1944, 1942, 1940, 1939, 1938, 1937, 1936, 1935, 1934, 1933, 1932, 1931, 1930, 1929, 1928, 1927, 1926, 1925, 1924, 1923, 1921, 1920
5130 LARRY AVE	2015, 2009, 2006, 2004, 2001, 2000, 1999, 1996, 1995, 1994, 1992, 1991, 1990, 1986, 1981, 1976, 1972, 1971, 1970, 1969, 1967, 1966, 1965, 1964, 1963, 1962, 1961, 1960, 1958, 1957, 1956, 1955, 1954, 1952, 1951, 1950, 1949, 1948, 1947, 1946, 1945, 1944, 1942, 1940, 1939, 1938, 1937, 1936, 1935, 1934, 1933, 1932, 1931, 1930, 1929, 1928, 1927, 1926, 1925, 1924, 1923, 1921, 1920
5130 LARRY AVE	2006, 2003, 2001, 2000, 1996, 1995, 1994, 1992, 1991, 1990, 1986, 1985, 1981, 1980, 1976, 1975, 1972, 1971, 1970, 1969, 1967, 1966, 1965, 1964, 1963, 1962, 1961, 1960, 1958, 1957, 1956, 1955, 1954, 1952, 1951, 1950, 1949, 1948, 1947, 1946, 1945, 1944, 1942, 1940, 1939, 1938, 1937, 1936, 1935, 1934, 1933, 1932, 1931, 1930, 1929, 1928, 1927, 1926, 1925, 1924, 1923, 1921, 1920
5131 LANDIS AVE	2015, 2009, 2006, 2004, 2001, 2000, 1999, 1996, 1994, 1992, 1991, 1990, 1986, 1981, 1976, 1972, 1971, 1970, 1969, 1967, 1966, 1965, 1964, 1963, 1962, 1961, 1960, 1958, 1957, 1956, 1955, 1954, 1952, 1951, 1950, 1949, 1948, 1947, 1946, 1945, 1944, 1942, 1940, 1939, 1938, 1937, 1936, 1935, 1934, 1933, 1932, 1931, 1930, 1929, 1928, 1927, 1926, 1925, 1924, 1923, 1921, 1920
5131 LANDIS AVE	2006, 2003, 2001, 2000, 1996, 1995, 1992, 1991, 1990, 1986, 1985, 1981, 1980, 1976, 1975, 1972, 1971, 1970, 1969, 1967, 1966, 1965, 1964, 1963, 1962, 1961, 1960, 1958, 1957, 1956, 1955, 1954, 1952, 1951, 1950, 1949, 1948, 1947, 1946, 1945, 1944, 1942, 1940, 1939, 1938, 1937, 1936, 1935, 1934, 1933, 1932, 1931, 1930, 1929, 1928, 1927, 1926, 1925, 1924, 1923, 1921, 1920
5131 LARRY AVE	2015, 2009, 2006, 2004, 2003, 2001, 2000, 1999, 1996, 1994, 1992, 1991, 1990, 1986, 1981, 1976, 1975, 1972, 1971, 1970, 1969, 1967, 1966, 1965, 1964, 1963, 1962, 1961, 1960, 1958, 1957, 1956, 1955, 1954, 1952, 1951, 1950, 1949, 1948, 1947, 1946, 1945, 1944, 1942, 1940, 1939, 1938, 1937, 1936, 1935, 1934, 1933, 1932, 1931, 1930, 1929, 1928, 1927, 1926, 1925, 1924, 1923, 1921, 1920
5131 LARRY AVE	2006, 2003, 2001, 2000, 1999, 1996, 1995, 1992, 1991, 1990, 1986, 1985, 1981, 1980, 1976, 1975, 1972, 1971, 1970, 1969, 1967, 1966, 1965, 1964, 1963, 1962, 1961, 1960, 1958, 1957, 1956, 1955, 1954, 1952, 1951, 1950, 1949, 1948, 1947, 1946, 1945, 1944, 1942, 1940, 1939, 1938, 1937, 1936, 1935, 1934, 1933, 1932, 1931, 1930, 1929, 1928, 1927, 1926, 1925, 1924, 1923, 1921, 1920
5131 WIMMER AVE	2015, 2009, 2006, 2004, 2003, 2001, 2000, 1999, 1996, 1995, 1994, 1992, 1991, 1990, 1986, 1985, 1981, 1976, 1975, 1972, 1971, 1970, 1969, 1967, 1966, 1965, 1964, 1963, 1962, 1961, 1960, 1958, 1957, 1956, 1955, 1954, 1952, 1951, 1950, 1949, 1948, 1947, 1946, 1945, 1944, 1942, 1940, 1939, 1938, 1937, 1936, 1935, 1934, 1933, 1932, 1931, 1930, 1929, 1928, 1927, 1926, 1925, 1924, 1923, 1921, 1920
5134 LANDIS AVE	2015, 2009, 2006, 2004, 2001, 2000, 1999, 1996, 1995, 1994, 1992, 1991, 1990, 1986, 1985, 1981, 1980, 1976, 1975, 1972, 1971, 1970, 1969, 1967, 1966, 1965, 1964, 1963, 1962, 1961, 1960, 1958, 1957, 1956, 1955, 1954, 1952, 1951, 1950, 1949, 1948, 1947, 1946, 1945, 1944, 1942, 1940, 1939, 1938, 1937, 1936, 1935, 1934, 1933, 1932, 1931, 1930, 1929, 1928, 1927, 1926, 1925, 1924, 1923, 1921, 1920
5134 LANDIS AVE	2006, 2003, 2001, 2000, 1996, 1995, 1994, 1992, 1991, 1990, 1986, 1985, 1981, 1980, 1976, 1975, 1972, 1971, 1970, 1969, 1967, 1966, 1965, 1964, 1963, 1962, 1961, 1960, 1958, 1957, 1956, 1955, 1954, 1952, 1951, 1950, 1949, 1948, 1947, 1946, 1945, 1944, 1942, 1940, 1939, 1938, 1937, 1936, 1935, 1934, 1933, 1932, 1931, 1930, 1929, 1928, 1927, 1926, 1925, 1924, 1923, 1921, 1920

FINDINGS

Address Researched	Address Not Identified in Research Source
5134 LARRY AVE	2015, 2009, 2006, 2004, 2001, 2000, 1999, 1996, 1995, 1994, 1992, 1991, 1990, 1986, 1985, 1981, 1976, 1975, 1972, 1971, 1970, 1969, 1967, 1966, 1965, 1964, 1963, 1962, 1961, 1960, 1958, 1957, 1956, 1955, 1954, 1952, 1951, 1950, 1949, 1948, 1947, 1946, 1945, 1944, 1942, 1940, 1939, 1938, 1937, 1936, 1935, 1934, 1933, 1932, 1931, 1930, 1929, 1928, 1927, 1926, 1925, 1924, 1923, 1921, 1920
5134 LARRY AVE	2009, 2006, 2003, 2001, 2000, 1996, 1995, 1994, 1992, 1991, 1990, 1986, 1985, 1981, 1980, 1976, 1975, 1972, 1971, 1970, 1969, 1967, 1966, 1965, 1964, 1963, 1962, 1961, 1960, 1958, 1957, 1956, 1955, 1954, 1952, 1951, 1950, 1949, 1948, 1947, 1946, 1945, 1944, 1942, 1940, 1939, 1938, 1937, 1936, 1935, 1934, 1933, 1932, 1931, 1930, 1929, 1928, 1927, 1926, 1925, 1924, 1923, 1921, 1920
5134 WIMMER AVE	2015, 2009, 2006, 2004, 2003, 2001, 2000, 1999, 1996, 1995, 1994, 1992, 1991, 1990, 1986, 1985, 1981, 1976, 1975, 1972, 1971, 1970, 1969, 1967, 1966, 1965, 1964, 1963, 1962, 1961, 1960, 1958, 1957, 1956, 1955, 1954, 1952, 1951, 1950, 1949, 1948, 1947, 1946, 1945, 1944, 1942, 1940, 1939, 1938, 1937, 1936, 1935, 1934, 1933, 1932, 1931, 1930, 1929, 1928, 1927, 1926, 1925, 1924, 1923, 1921, 1920
5135 LANDIS AVE	2015, 2009, 2006, 2004, 2001, 2000, 1999, 1996, 1995, 1994, 1992, 1991, 1990, 1986, 1985, 1981, 1980, 1976, 1975, 1972, 1971, 1970, 1969, 1967, 1966, 1965, 1964, 1963, 1962, 1961, 1960, 1958, 1957, 1956, 1955, 1954, 1952, 1951, 1950, 1949, 1948, 1947, 1946, 1945, 1944, 1942, 1940, 1939, 1938, 1937, 1936, 1935, 1934, 1933, 1932, 1931, 1930, 1929, 1928, 1927, 1926, 1925, 1924, 1923, 1921, 1920
5135 LANDIS AVE	2006, 2003, 2001, 2000, 1996, 1995, 1994, 1992, 1991, 1990, 1986, 1985, 1981, 1980, 1976, 1975, 1972, 1971, 1970, 1969, 1967, 1966, 1965, 1964, 1963, 1962, 1961, 1960, 1958, 1957, 1956, 1955, 1954, 1952, 1951, 1950, 1949, 1948, 1947, 1946, 1945, 1944, 1942, 1940, 1939, 1938, 1937, 1936, 1935, 1934, 1933, 1932, 1931, 1930, 1929, 1928, 1927, 1926, 1925, 1924, 1923, 1921, 1920
5135 LARRY AVE	2015, 2009, 2006, 2004, 2001, 2000, 1999, 1996, 1995, 1994, 1992, 1991, 1990, 1986, 1985, 1981, 1976, 1972, 1971, 1970, 1969, 1967, 1966, 1965, 1964, 1963, 1962, 1961, 1960, 1958, 1957, 1956, 1955, 1954, 1952, 1951, 1950, 1949, 1948, 1947, 1946, 1945, 1944, 1942, 1940, 1939, 1938, 1937, 1936, 1935, 1934, 1933, 1932, 1931, 1930, 1929, 1928, 1927, 1926, 1925, 1924, 1923, 1921, 1920
5135 LARRY AVE	2006, 2003, 2001, 2000, 1996, 1995, 1994, 1992, 1991, 1990, 1986, 1985, 1981, 1980, 1976, 1975, 1972, 1971, 1970, 1969, 1967, 1966, 1965, 1964, 1963, 1962, 1961, 1960, 1958, 1957, 1956, 1955, 1954, 1952, 1951, 1950, 1949, 1948, 1947, 1946, 1945, 1944, 1942, 1940, 1939, 1938, 1937, 1936, 1935, 1934, 1933, 1932, 1931, 1930, 1929, 1928, 1927, 1926, 1925, 1924, 1923, 1921, 1920
5136 BALDWIN PARK BLVD	2015, 2009, 2006, 2004, 2001, 2000, 1999, 1996, 1995, 1994, 1992, 1991, 1990, 1986, 1985, 1981, 1980, 1976, 1975, 1972, 1971, 1970, 1969, 1967, 1966, 1965, 1964, 1963, 1962, 1961, 1960, 1958, 1957, 1956, 1955, 1954, 1952, 1951, 1950, 1949, 1948, 1947, 1946, 1945, 1944, 1942, 1940, 1939, 1938, 1937, 1936, 1935, 1934, 1933, 1932, 1931, 1930, 1929, 1928, 1927, 1926, 1925, 1924, 1923, 1921, 1920
5136 BALDWIN PARK BLVD	2006, 2004, 2003, 2001, 2000, 1996, 1995, 1994, 1992, 1991, 1990, 1986, 1985, 1981, 1980, 1976, 1975, 1972, 1971, 1970, 1969, 1967, 1966, 1965, 1964, 1963, 1962, 1961, 1960, 1958, 1957, 1956, 1955, 1954, 1952, 1951, 1950, 1949, 1948, 1947, 1946, 1945, 1944, 1942, 1940, 1939, 1938, 1937, 1936, 1935, 1934, 1933, 1932, 1931, 1930, 1929, 1928, 1927, 1926, 1925, 1924, 1923, 1921, 1920
5137 WIMMER AVE	2015, 2009, 2006, 2004, 2003, 2001, 2000, 1999, 1996, 1995, 1994, 1992, 1991, 1990, 1986, 1985, 1981, 1976, 1975, 1972, 1971, 1970, 1969, 1967, 1966, 1965, 1964, 1963, 1962, 1961, 1960, 1958, 1957, 1956, 1955, 1954, 1952, 1951, 1950, 1949, 1948, 1947, 1946, 1945, 1944, 1942, 1940, 1939, 1938, 1937, 1936, 1935, 1934, 1933, 1932, 1931, 1930, 1929, 1928, 1927, 1926, 1925, 1924, 1923, 1921, 1920

FINDINGS

Address Researched	Address Not Identified in Research Source
5183 LARRY AVE	2015, 2009, 2006, 2004, 2003, 2001, 2000, 1999, 1996, 1994, 1992, 1991, 1990, 1986, 1985, 1981, 1980, 1976, 1975, 1972, 1971, 1970, 1969, 1967, 1966, 1965, 1964, 1963, 1962, 1961, 1960, 1958, 1957, 1956, 1955, 1954, 1952, 1951, 1950, 1949, 1948, 1947, 1946, 1945, 1944, 1942, 1940, 1939, 1938, 1937, 1936, 1935, 1934, 1933, 1932, 1931, 1930, 1929, 1928, 1927, 1926, 1925, 1924, 1923, 1921, 1920
5185 LANDIS AVE	2015, 2009, 2006, 2004, 2003, 2001, 2000, 1999, 1996, 1994, 1992, 1991, 1990, 1986, 1985, 1981, 1980, 1976, 1975, 1972, 1971, 1970, 1969, 1967, 1966, 1965, 1964, 1963, 1962, 1961, 1960, 1958, 1957, 1956, 1955, 1954, 1952, 1951, 1950, 1949, 1948, 1947, 1946, 1945, 1944, 1942, 1940, 1939, 1938, 1937, 1936, 1935, 1934, 1933, 1932, 1931, 1930, 1929, 1928, 1927, 1926, 1925, 1924, 1923, 1921, 1920

TARGET PROPERTY: ADDRESS NOT IDENTIFIED IN RESEARCH SOURCE

The following Target Property addresses were researched for this report, and the addresses were not identified in the research source.

Address Researched	Address Not Identified in Research Source
14233 Joanbridge Street	2009, 2006, 2004, 2001, 2000, 1999, 1996, 1994, 1992, 1991, 1990, 1986, 1985, 1981, 1980, 1976, 1975, 1972, 1971, 1970, 1969, 1967, 1966, 1965, 1964, 1963, 1962, 1961, 1960, 1958, 1957, 1956, 1955, 1954, 1952, 1951, 1950, 1949, 1948, 1947, 1946, 1945, 1944, 1942, 1940, 1939, 1938, 1937, 1936, 1935, 1934, 1933, 1932, 1931, 1930, 1929, 1928, 1927, 1926, 1925, 1924, 1923, 1921, 1920

APPENDIX F

Noise Data

Roadway Construction Noise Model (RCNM),Version 1.1

Report date: 5/27/2021
Case Description: Demolition

---- Receptor #1 ----

Description	Land Use	Baselines (dBA) Daytime	Evening	Night
Nearest Receptor	Residential	65	65	65

Equipment

Description	Impact Device	Usage(%)	Spec Lmax (dBA)	Actual Lmax (dBA)	Receptor Distance (feet)	Estimated Shielding (dBA)
Concrete Saw	No	20		89.6	55	0
Crane	No	16		80.6	55	0
Dozer	No	40		81.7	55	0
Forklift	No	40		85	55	0
Backhoe	No	40		77.6	55	0

Results

	Calculated (dBA)		Noise Limits (dBA)						Noise Limit Exceedance (dBA)					
			Day		Evening		Night		Day		Evening		Night	
Equipment	*Lmax	Leq	Lmax	Leq	Lmax	Leq	Lmax	Leq	Lmax	Leq	Lmax	Leq	Lmax	Leq
Concrete Saw	88.8	81.8	N/A	N/A	N/A	N/A	N/A	N/A	N/A	N/A	N/A	N/A	N/A	N/A
Crane	79.7	71.8	N/A	N/A	N/A	N/A	N/A	N/A	N/A	N/A	N/A	N/A	N/A	N/A
Dozer	80.8	76.9	N/A	N/A	N/A	N/A	N/A	N/A	N/A	N/A	N/A	N/A	N/A	N/A
Forklift	84.2	80.2	N/A	N/A	N/A	N/A	N/A	N/A	N/A	N/A	N/A	N/A	N/A	N/A
Backhoe	76.7	72.8	N/A	N/A	N/A	N/A	N/A	N/A	N/A	N/A	N/A	N/A	N/A	N/A
Total	88.8	85.3	N/A	N/A	N/A	N/A	N/A	N/A	N/A	N/A	N/A	N/A	N/A	N/A

*Calculated Lmax is the Loudest value.

Roadway Construction Noise Model (RCNM),Version 1.1

Report date: 5/27/2021
Case Description: Tank Excavation

---- Receptor #1 ----

Description	Land Use	Baselines (dBA) Daytime	Evening	Night
Nearest Receptor	Residential	65	65	65

Description	Impact Device	Usage(%)	Equipment Spec Lmax (dBA)	Actual Lmax (dBA)	Receptor Distance (feet)	Estimated Shielding (dBA)
Crane	No	16		80.6	55	0
Forklift	No	40		85	55	0
Grader	No	40	85		55	0
Dozer	No	40		81.7	55	0
Backhoe	No	40		77.6	55	0
Tractor	No	40	84		55	0

Results

	Calculated (dBA)		Noise Limits (dBA)						Noise Limit Exceedance (dBA)					
			Day		Evening		Night		Day		Evening		Night	
Equipment	*Lmax	Leq	Lmax	Leq	Lmax	Leq	Lmax	Leq	Lmax	Leq	Lmax	Leq	Lmax	Leq
Crane	79.7	71.8	N/A	N/A	N/A	N/A	N/A	N/A	N/A	N/A	N/A	N/A	N/A	N/A
Forklift	84.2	80.2	N/A	N/A	N/A	N/A	N/A	N/A	N/A	N/A	N/A	N/A	N/A	N/A
Grader	84.2	80.2	N/A	N/A	N/A	N/A	N/A	N/A	N/A	N/A	N/A	N/A	N/A	N/A
Dozer	80.8	76.9	N/A	N/A	N/A	N/A	N/A	N/A	N/A	N/A	N/A	N/A	N/A	N/A
Backhoe	76.7	72.8	N/A	N/A	N/A	N/A	N/A	N/A	N/A	N/A	N/A	N/A	N/A	N/A
Tractor	83.2	79.2	N/A	N/A	N/A	N/A	N/A	N/A	N/A	N/A	N/A	N/A	N/A	N/A
Total	84.2	85.7	N/A	N/A	N/A	N/A	N/A	N/A	N/A	N/A	N/A	N/A	N/A	N/A

*Calculated Lmax is the Loudest value.

Roadway Construction Noise Model (RCNM),Version 1.1

Report date: 5/27/2021
Case Description: Tank Construction

---- Receptor #1 ----

Description	Land Use	Baselines (dBA) Daytime	Evening	Night
Nearest Receptor	Residential	65	65	65

Description	Impact Device	Usage(%)	Equipment Spec Lmax (dBA)	Actual Lmax (dBA)	Receptor Distance (feet)	Estimated Shielding (dBA)
Man Lift	No	20		74.7	55	0
Crane	No	16		80.6	55	0
Crane	No	16		80.6	55	0
Forklift	No	40		85	55	0
Generator	No	50		80.6	55	0
Backhoe	No	40		77.6	55	0
Welder / Torch	No	40		74	55	0

Results

	Calculated (dBA)		Noise Limits (dBA)						Noise Limit Exceedance (dBA)					
			Day		Evening		Night		Day		Evening		Night	
Equipment	*Lmax	Leq	Lmax	Leq	Lmax	Leq	Lmax	Leq	Lmax	Leq	Lmax	Leq	Lmax	Leq
Man Lift	73.9	66.9	N/A	N/A	N/A	N/A	N/A	N/A	N/A	N/A	N/A	N/A	N/A	N/A
Crane	79.7	71.8	N/A	N/A	N/A	N/A	N/A	N/A	N/A	N/A	N/A	N/A	N/A	N/A
Crane	79.7	71.8	N/A	N/A	N/A	N/A	N/A	N/A	N/A	N/A	N/A	N/A	N/A	N/A
Forklift	84.2	80.2	N/A	N/A	N/A	N/A	N/A	N/A	N/A	N/A	N/A	N/A	N/A	N/A
Generator	79.8	76.8	N/A	N/A	N/A	N/A	N/A	N/A	N/A	N/A	N/A	N/A	N/A	N/A
Backhoe	76.7	72.8	N/A	N/A	N/A	N/A	N/A	N/A	N/A	N/A	N/A	N/A	N/A	N/A
Welder / Torch	73.2	69.2	N/A	N/A	N/A	N/A	N/A	N/A	N/A	N/A	N/A	N/A	N/A	N/A
Total	84.2	83.3	N/A	N/A	N/A	N/A	N/A	N/A	N/A	N/A	N/A	N/A	N/A	N/A

*Calculated Lmax is the Loudest value.

Roadway Construction Noise Model (RCNM),Version 1.1

Report date: 5/27/2021
Case Description: Architectural Coating

---- Receptor #1 ----

Description	Land Use	Baselines (dBA) Daytime	Evening	Night
Nearest Receptor	Residential	65	65	65

Equipment

Description	Impact Device	Usage(%)	Spec Lmax (dBA)	Actual Lmax (dBA)	Receptor Distance (feet)	Estimated Shielding (dBA)
Compressor (air)	No	40		77.7	55	0

Results

	Calculated (dBA)		Noise Limits (dBA)						Noise Limit Exceedance (dBA)					
			Day		Evening		Night		Day		Evening		Night	
Equipment	*Lmax	Leq	Lmax	Leq	Lmax	Leq	Lmax	Leq	Lmax	Leq	Lmax	Leq	Lmax	Leq
Compressor (air)	76.8	72.9	N/A	N/A	N/A	N/A	N/A	N/A	N/A	N/A	N/A	N/A	N/A	N/A
Total	76.8	72.9	N/A	N/A	N/A	N/A	N/A	N/A	N/A	N/A	N/A	N/A	N/A	N/A

*Calculated Lmax is the Loudest value.

Roadway Construction Noise Model (RCNM),Version 1.1

Report date: 5/27/2021
Case Description: Paving/Site Improvements

---- Receptor #1 ----

Description	Land Use	Baselines (dBA) Daytime	Evening	Night
Nearest Receptor	Residential	65	65	65

Description	Impact Device	Usage(%)	Equipment Spec Lmax (dBA)	Actual Lmax (dBA)	Receptor Distance (feet)	Estimated Shielding (dBA)
Forklift	No	40		85	55	0
Paver	No	50		77.2	55	0
Paver	No	50		77.2	55	0
Roller	No	20		80	55	0
Backhoe	No	40		77.6	55	0

Results

	Calculated (dBA)		Noise Limits (dBA)						Noise Limit Exceedance (dBA)					
			Day		Evening		Night		Day		Evening		Night	
Equipment	*Lmax	Leq	Lmax	Leq	Lmax	Leq	Lmax	Leq	Lmax	Leq	Lmax	Leq	Lmax	Leq
Forklift	84.2	80.2	N/A	N/A	N/A	N/A	N/A	N/A	N/A	N/A	N/A	N/A	N/A	N/A
Paver	76.4	73.4	N/A	N/A	N/A	N/A	N/A	N/A	N/A	N/A	N/A	N/A	N/A	N/A
Paver	76.4	73.4	N/A	N/A	N/A	N/A	N/A	N/A	N/A	N/A	N/A	N/A	N/A	N/A
Roller	79.2	72.2	N/A	N/A	N/A	N/A	N/A	N/A	N/A	N/A	N/A	N/A	N/A	N/A
Backhoe	76.7	72.8	N/A	N/A	N/A	N/A	N/A	N/A	N/A	N/A	N/A	N/A	N/A	N/A
Total	84.2	82.6	N/A	N/A	N/A	N/A	N/A	N/A	N/A	N/A	N/A	N/A	N/A	N/A

*Calculated Lmax is the Loudest value.

Equipment		Pieces of Equipment	PPV at 25 feet (in/sec)	Distance from Equipment	PPV at adjusted distance	RMS velocity amplitude in in/sec at adjusted distance[a]	RMS Vibration level in VdB at adjusted distance
Large bulldozer		1	0.089	55	0.027	0.007	77
Loaded trucks		1	0.076	55	0.023	0.006	75

*** Suggested Vibration Thresholds per the Federal Transit Administration, United States Department of Transportation, Transit Noise and Vibration Impact Assessment (FTA-VA-90-1003-06), May 2006, pg. 12-12.**

-Fragile Buildings- 0.20 in/sec

APPENDIX G

AB 52 Consultation Letters

PRESIDENT
DAVID L. MUSE
VICE PRESIDENT
JAZMIN LOPEZ
DIRECTORS
RALPH GALVAN
LENET PACHECO
JAVIER E. VARGAS
GENERAL MANAGER
JOSÉ L. MARTINEZ
GENERAL COUNSEL
OLIVARES, MADRUGA, LEMIEUX & O'NEILL

CERTIFIED MAIL – RETURN RECEIPT REQUESTED

March 11, 2021

Mr. Scott Cozart, Chairperson
Soboba Band of Luiseno Indians
P.O. Box 487
San Jacinto, CA 92583

RE: Notice of Proposed Project Pursuant to Public Resources Code Section 21080.3.1 ("AB 52") on the Nixon Storage Expansion Project

Dear Mr. Cozart:

In accordance with requirements set forth in Assembly Bill 52 (Public Resources Code [PRC] Section 21080.3.1[d]), the Valley County Water District (VCWD) is providing written notice to the Soboba Band of Luiseno Indians (Tribe) in response to the Tribe's request for notification regarding any VCWD proposed projects.

According to the upcoming 2021 Water Master Plan, the VCWD service area is deficient in storage by 4.9 million gallons (MG) and build-out of current land use and population growth in the future will increase the existing deficient storage to 9.37 MG. In order to provide additional water storage capacity to the VCWD service area, VCWD proposes the construction of up to two (2) above ground steel water reservoir tanks with a total storage capacity of up to five (5) MG to contribute to addressing the existing VCWD water system deficits (proposed Project). The proposed Project is located within the Clinton O. Nixon Treatment and Storage Facility located at the southeast corner of the intersection of Live Oak Avenue/Arrow Highway and Baldwin Park Boulevard within the City of Baldwin Park (Project Site). The proposed Project's reservoir tanks would each be up to 106 feet in diameter and approximately 40 feet in height. The anticipated maximum depth of disturbance/excavation to construct the two tanks would be approximately six (6) feet below ground surface. The two reservoir tanks would be

AZUSA · BALDWIN PARK · IRWINDALE · WEST COVINA
95th ANNIVERSARY
1926 2021
VALLEY COUNTY WATER DISTRICT
Serving Cur Community for 95 Years

located in the eastern portion of the Project Site, east of two (2) existing reservoir tanks at the Project Site. As a result, the existing carport, warehouse, and district offices would be demolished to accommodate the new reservoir tanks on site. Construction staging areas would be located within the Project Site and at the VCWD Maine Treatment Facility located on the southwest corner of Joanbridge Street and Maine Avenue, approximately 800 feet southeast of the Project Site (Staging Area Site). An aerial photograph showing the location of the Project Site and construction staging area is shown on **Figure 1: Project Site and Proposed Construction Staging Area.**

Under California state law, the proposed Project is subject to the California Environmental Quality Act (CEQA). VCWD is preparing an initial study (IS) and either a negative declaration (ND) or mitigated negative declaration (MND) for the proposed Project. As part of the evaluation of the proposed Project, a Cultural Resources Records Search through the South Central Coastal Information Center (SCCIC) at California State University, Fullerton has been conducted to support the environmental analysis found within the IS and ND or MND.

As part of this effort, and to ensure that any potential Tribal Cultural Resources (TCRs) that may be of concern are identified, as defined in PRC Section 21074(a)(1–2), please notify VCWD within 30 days of receipt of this letter to request consultation, pursuant to PRC Section 21080.3.1(b). Should you desire to have a consultation, VCWD will schedule a meeting within 30 days of receiving the Tribe's request. The consultation may include a discussion concerning the type of environmental review necessary for the proposed Project; the significance of TCRs; the significance of the proposed Project's impacts on TCRs; and, if necessary, Project alternatives or appropriate measures for preservation or mitigation that the Tribe may recommend to avoid impacts to TCRs.

If you wish to consult on the proposed Project, written comments may be sent to VCWD at the following address:

Valley County Water District
14521 Romona Blvd.
Baldwin Park, CA 91706
Contact: José L. Martinez, General Manager

Sincerely,

José L. Martinez
General Manager

Attachment: **Figure 1: Project Site and Proposed Construction Staging Area**

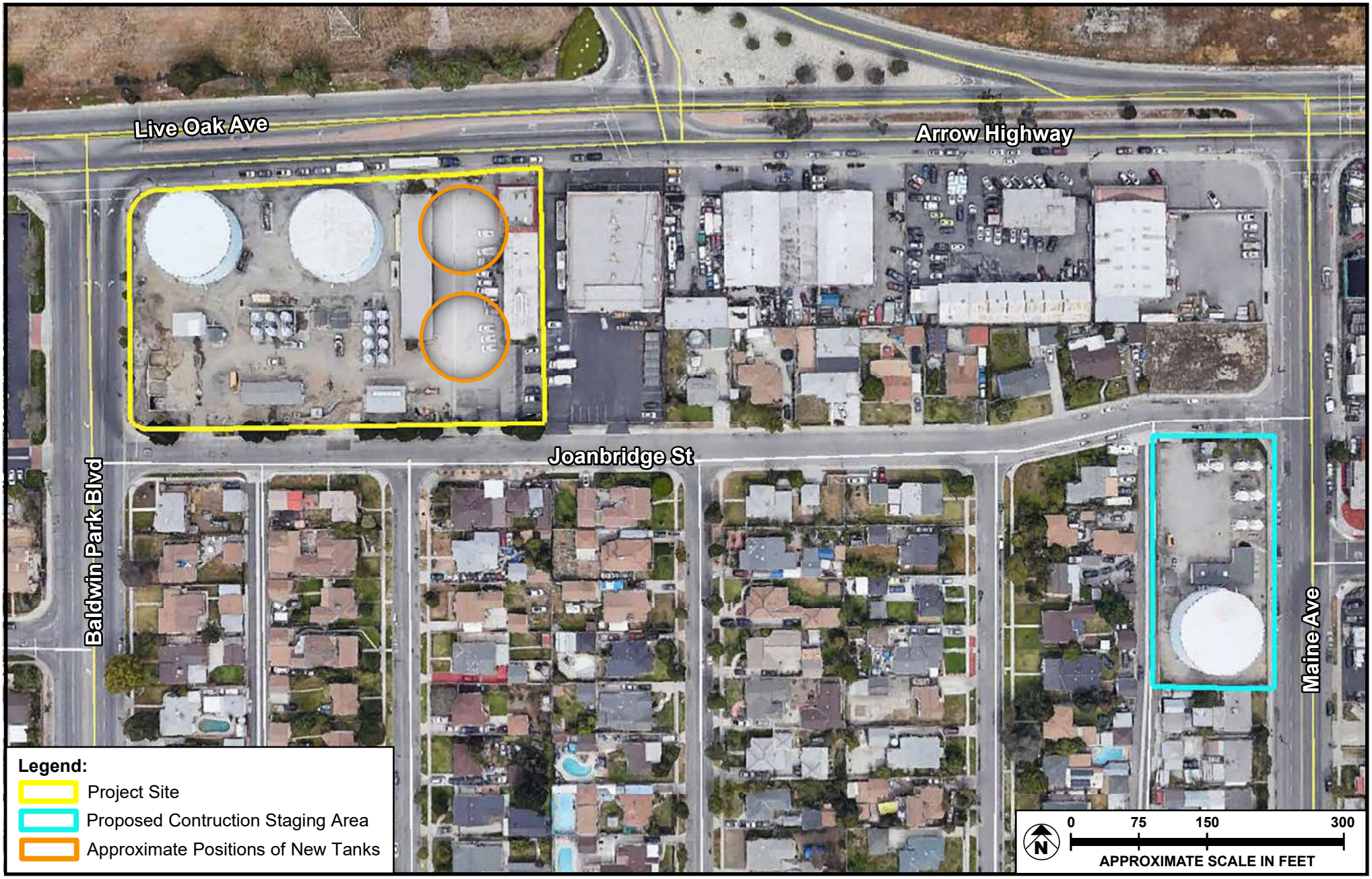

SOURCE: Google Earth - 2020

FIGURE **1**

Meridian Consultants

Project Site and Proposed Construction Staging Area

182-006-21

PRESIDENT
DAVID L. MUSE
VICE PRESIDENT
JAZMIN LOPEZ
DIRECTORS
RALPH GALVAN
LENET PACHECO
JAVIER E. VARGAS
GENERAL MANAGER
JOSÉ L. MARTINEZ
GENERAL COUNSEL
OLIVARES, MADRUGA, LEMIEUX & O'NEILL

CERTIFIED MAIL – RETURN RECEIPT REQUESTED

March 11, 2021

Mr. Andrew Salas, Chairman
Gabrieleño Band of Mission Indians – Kizh Nation
P.O. Box 393
Covina, CA 91723

RE: Notice of Proposed Project Pursuant to Public Resources Code Section 21080.3.1 ("AB 52") on the Nixon Storage Expansion Project

Dear Mr. Salas:

In accordance with requirements set forth in Assembly Bill 52 (Public Resources Code [PRC] Section 21080.3.1[d]), the Valley County Water District (VCWD) is providing written notice to the Gabrieleño Band of Mission Indians – Kizh Nation (Tribe) in response to the Tribe's request for notification regarding any VCWD proposed projects.

According to the upcoming 2021 Water Master Plan, the VCWD service area is deficient in storage by 4.9 million gallons (MG) and build-out of current land use and population growth in the future will increase the existing deficient storage to 9.37 MG. In order to provide additional water storage capacity to the VCWD service area, VCWD proposes the construction of up to two (2) above ground steel water reservoir tanks with a total storage capacity of up to five (5) MG to contribute to addressing the existing VCWD water system deficits (proposed Project). The proposed Project is located within the Clinton O. Nixon Treatment and Storage Facility located at the southeast corner of the intersection of Live Oak Avenue/Arrow Highway and Baldwin Park Boulevard within the City of Baldwin Park (Project Site). The proposed Project's reservoir tanks would each be up to 106 feet in diameter and approximately 40 feet in height. The anticipated maximum depth of disturbance/excavation to construct the two tanks would be approximately six (6) feet below ground surface. The two reservoir tanks would be

located in the eastern portion of the Project Site, east of two (2) existing reservoir tanks at the Project Site. As a result, the existing carport, warehouse, and district offices would be demolished to accommodate the new reservoir tanks on site. Construction staging areas would be located within the Project Site and at the VCWD Maine Treatment Facility located on the southwest corner of Joanbridge Street and Maine Avenue, approximately 800 feet southeast of the Project Site (Staging Area Site). An aerial photograph showing the location of the Project Site and construction staging area is shown on **Figure 1: Project Site and Proposed Construction Staging Area.**

Under California state law, the proposed Project is subject to the California Environmental Quality Act (CEQA). VCWD is preparing an initial study (IS) and either a negative declaration (ND) or mitigated negative declaration (MND) for the proposed Project. As part of the evaluation of the proposed Project, a Cultural Resources Records Search through the South Central Coastal Information Center (SCCIC) at California State University, Fullerton has been conducted to support the environmental analysis found within the IS and ND or MND.

As part of this effort, and to ensure that any potential Tribal Cultural Resources (TCRs) that may be of concern are identified, as defined in PRC Section 21074(a)(1–2), please notify VCWD within 30 days of receipt of this letter to request consultation, pursuant to PRC Section 21080.3.1(b). Should you desire to have a consultation, VCWD will schedule a meeting within 30 days of receiving the Tribe's request. The consultation may include a discussion concerning the type of environmental review necessary for the proposed Project; the significance of TCRs; the significance of the proposed Project's impacts on TCRs; and, if necessary, Project alternatives or appropriate measures for preservation or mitigation that the Tribe may recommend to avoid impacts to TCRs.

If you wish to consult on the proposed Project, written comments may be sent to VCWD at the following address:

Valley County Water District
14521 Romona Blvd.
Baldwin Park, CA 91706
Contact: José L. Martinez, General Manager

Sincerely,

José L. Martinez
General Manager

Attachment: **Figure 1: Project Site and Proposed Construction Staging Area**

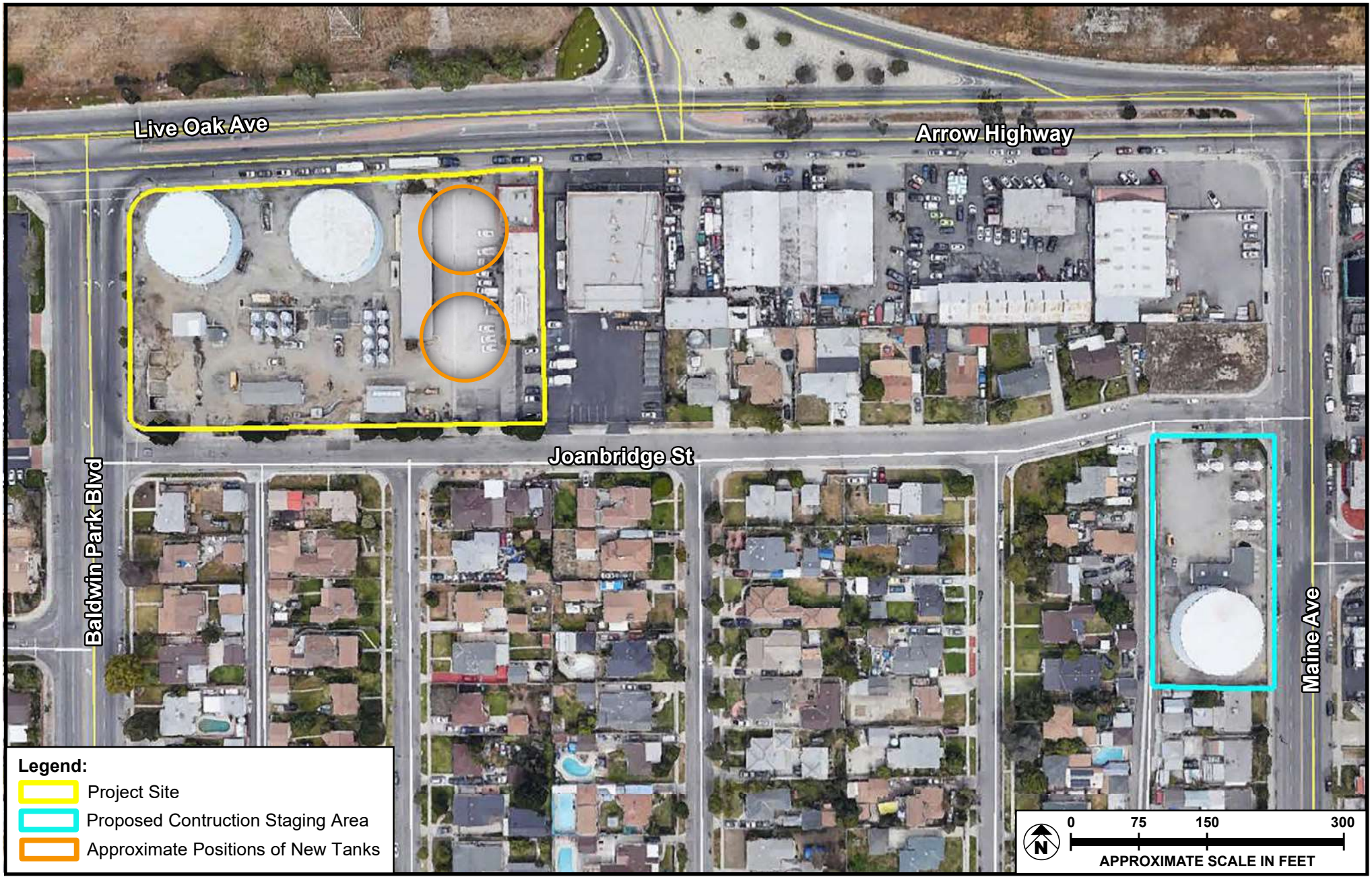

SOURCE: Google Earth - 2020

FIGURE **1**

Meridian Consultants

Project Site and Proposed Construction Staging Area

182-006-21

APPENDIX B

Notice of Intent (NOI)

February 4, 2025

Valley County Water District
5121 Lante Street
Baldwin Park, CA 91706

Subject: Notice of Intent to adopt a Mitigated Negative Declaration for the Nixon Storage Expansion Project

Dear Sir/Madam,

Pursuant to Title 14 of the California Code of Regulations, Sections 15072 and 15073 of the California Environmental Quality Act (CEQA) Guidelines, Valley County Water District (District), the lead agency overseeing the Valley County Water District Nixon Storage Expansion Project (Project) hereby gives notice of the preparation of and the intent to adopt an Initial Study and Mitigated Negative Declaration (IS/MND) for the Project as described herein. According to the *2021 Water Master Plan*, the District service area is currently deficient in water storage by 4.84 million gallons (MG) with future deficiency forecast at 6.02 MG. The purpose of the Project is to provide additional water storage capacity for the District service area. Therefore, the District proposes to expand the storage by constructing additional reservoirs at the Clinton O. Nixon Treatment and Storage Facility located at 14233 Joanbridge Street, Baldwin Park, CA 91706.

The proposed Project would include the demolition of the existing carport, warehouse, district office, and associated foundations and pavement, and the construction of two (2) additional water reservoir tanks with a capacity of 2.5 MG each to help offset the existing and forecast storage deficiencies with the District service area. The reduction of storage deficiency would provide more water for users including firefighting purposes and minimizing service outages. The reservoir tanks proposed at the Project site would be up to 108 feet in diameter and up to approximately 47 feet in total height. The reservoir tanks would be painted a solid, neutral color and would have a nonreflective surface. In addition to daily maintenance visits, the reservoir tanks would be monitored and controlled via an existing Supervisory Control and Data Acquisition (SCADA) system, which monitors data from various sensors and relays the data to a remote location. The water supply for the new reservoir tanks would be from the Nixon East and West Wells. The Nixon Booster Station would deliver water from the proposed reservoir tanks to the existing system. The two new reservoir tanks would be located in the eastern portion of the Project site to the east of the existing reservoir tanks. Existing on-site utilities located on the western portion of the facility would remain operational during construction to keep the existing tanks in service. Construction of the Project is scheduled to commence in 2026.

The District has prepared the necessary documentation under the CEQA to ensure that the Project implements strategic mitigation measures to reduce impacts to the environment and the immediate community. The District has determined that the Project, as proposed, will not have a significant effect on the environment. The District hereby has prepared and proposes to adopt an IS/MND for the revised proposed Project.

The following approvals and actions are required:

- Adoption of the Mitigated Negative Declaration.

As a Special district, the District requires no other actions or approvals. The District would apply for a waiver for tank freeboard with State Water Resources Control Board Division of Drinking Water and a Federal Emergency Management Agency (FEMA) Wildfire funding grant.

The Draft IS/MND, and associated technical documents, will be available during the public review period (February 4, 2025 through March 6, 2025) at the Valley County Water District office located at 5121 Lante St., Baldwin Park, CA 91706 between that hours of 7:30 AM to 5:30 PM Monday through Thursday, and 8:00 AM through 5:00 PM every other Friday, and during normal business hours at the Baldwin Park Public Library located at 4181 Baldwin Park, CA 91706 (library hours are Tuesdays 12 PM to 8 PM, Wednesdays 12 PM to 8 PM, Thursdays 10 AM to 6 PM, Friday 10 AM to 6 PM, and Saturday 10 AM to 6 PM; closed on Sundays and Mondays). The IS/MND will also be available for review online at the District website: www.vcwd.org/273/Nixon-Storage-Expansion-Project.

Please submit any comments on the Draft IS/MND to Ms. Tara Robinson, Water Resources Manager, via email at: trobinson@vcwd.org.

Respectfully,

Jose Martinez
General Manager

APPENDIX C

Notice of Completion (NOC)

Print Form

Appendix C

Notice of Completion & Environmental Document Transmittal

Mail to: State Clearinghouse, P.O. Box 3044, Sacramento, CA 95812-3044 (916) 445-0613
For Hand Delivery/Street Address: 1400 Tenth Street, Sacramento, CA 95814

SCH #

Project Title: Valley County Water District Nixon Storage Expansion

Lead Agency: Valley County Water District
Contact Person: Jose Martinez
Mailing Address: 5121 Lante St
Phone: (626) 814-2973
City: Baldwin Park
Zip: 91706
County: Los Angeles

Project Location: County: Los Angeles
City/Nearest Community: Baldwin Park
Cross Streets: Live Oak Avenue/Arrow Highway and Baldwin Park Boulevard
Zip Code: 91706
Longitude/Latitude (degrees, minutes and seconds): 34 ° 6 ′ 21.6 ″ N / 117 ° 57 ′ 39.96 ″ W
Total Acres: 2.7
Assessor's Parcel No.: 8536-016-901
Section: ____ Twp.: ____ Range: ____ Base: ____
Within 2 Miles: State Hwy #: Arrow Highway
Waterways: San Gabriel River
Airports: N/A
Railways: N/A
Schools: BP STEM Academy

Document Type:

CEQA:
- ☐ NOP
- ☐ Early Cons
- ☐ Neg Dec
- ☒ Mit Neg Dec
- ☐ Draft EIR
- ☐ Supplement/Subsequent EIR (Prior SCH No.) ____
- Other: ____

NEPA:
- ☐ NOI
- ☐ EA
- ☐ Draft EIS
- ☐ FONSI

Other:
- ☐ Joint Document
- ☐ Final Document
- ☐ Other: ____

Local Action Type:

- ☐ General Plan Update
- ☐ General Plan Amendment
- ☐ General Plan Element
- ☐ Community Plan
- ☐ Specific Plan
- ☐ Master Plan
- ☐ Planned Unit Development
- ☐ Site Plan
- ☐ Rezone
- ☐ Prezone
- ☐ Use Permit
- ☐ Land Division (Subdivision, etc.)
- ☐ Annexation
- ☐ Redevelopment
- ☐ Coastal Permit
- ☒ Other: Reservoir Expansion

Development Type:

- ☐ Residential: Units ____ Acres ____
- ☐ Office: Sq.ft. ____ Acres ____ Employees ____
- ☐ Commercial: Sq.ft. ____ Acres ____ Employees ____
- ☐ Industrial: Sq.ft. ____ Acres ____ Employees ____
- ☐ Educational: ____
- ☐ Recreational: ____
- ☒ Water Facilities: Type Reservoir Tanks MGD 5.0 MG
- ☐ Transportation: Type ____
- ☐ Mining: Mineral ____
- ☐ Power: Type ____ MW ____
- ☐ Waste Treatment: Type ____ MGD ____
- ☐ Hazardous Waste: Type ____
- ☐ Other: ____

Project Issues Discussed in Document:

- ☒ Aesthetic/Visual
- ☒ Agricultural Land
- ☒ Air Quality
- ☒ Archeological/Historical
- ☒ Biological Resources
- ☐ Coastal Zone
- ☒ Drainage/Absorption
- ☐ Economic/Jobs
- ☐ Fiscal
- ☒ Flood Plain/Flooding
- ☒ Forest Land/Fire Hazard
- ☒ Geologic/Seismic
- ☒ Minerals
- ☒ Noise
- ☒ Population/Housing Balance
- ☒ Public Services/Facilities
- ☒ Recreation/Parks
- ☒ Schools/Universities
- ☐ Septic Systems
- ☒ Sewer Capacity
- ☒ Soil Erosion/Compaction/Grading
- ☒ Solid Waste
- ☒ Toxic/Hazardous
- ☒ Traffic/Circulation
- ☐ Vegetation
- ☒ Water Quality
- ☒ Water Supply/Groundwater
- ☒ Wetland/Riparian
- ☐ Growth Inducement
- ☒ Land Use
- ☐ Cumulative Effects
- ☒ Other: Tribal/Wildfire

Present Land Use/Zoning/General Plan Designation:

Commercial Industrial (C-I)/Industrial Commercial (I-C)

Project Description: *(please use a separate page if necessary)*

The Project would provide additional water storage capacity at the Clinton O. Nixon Treatment and Storage Facility and the VCWD service area. According to the 2021 Water Master Plan, the VCWD service area is deficient in storage by 4.84 MG and future deficiency would be 6.02 MG. The proposed Project includes the demolition of the existing carport, warehouse, district office, and associated foundations and pavement to construct up to two (2) above ground steel water reservoir tanks with a total storage capacity of 2.5 MG each on the existing Clinton O. Nixon Treatment and Storage Facility consisting of 2.7 acres. The reservoir tanks proposed at the Project site would be up to 108 feet in diameter and up to approximately 47 feet in total height. The reservoir tanks would be painted a solid, neutral color and would have a nonreflective surface.

Note: The State Clearinghouse will assign identification numbers for all new projects. If a SCH number already exists for a project (e.g. Notice of Preparation or previous draft document) please fill in.

Reviewing Agencies Checklist

Lead Agencies may recommend State Clearinghouse distribution by marking agencies below with and "**X**".
If you have already sent your document to the agency please denote that with an "**S**".

_____ Air Resources Board
_____ Boating & Waterways, Department of
_____ California Emergency Management Agency
_____ California Highway Patrol
_____ Caltrans District #_____
_____ Caltrans Division of Aeronautics
_____ Caltrans Planning
_____ Central Valley Flood Protection Board
_____ Coachella Valley Mtns. Conservancy
_____ Coastal Commission
_____ Colorado River Board
_____ Conservation, Department of
_____ Corrections, Department of
_____ Delta Protection Commission
_____ Education, Department of
_____ Energy Commission
X Fish & Game Region #5
_____ Food & Agriculture, Department of
_____ Forestry and Fire Protection, Department of
_____ General Services, Department of
_____ Health Services, Department of
_____ Housing & Community Development
X Native American Heritage Commission

_____ Office of Historic Preservation
_____ Office of Public School Construction
_____ Parks & Recreation, Department of
_____ Pesticide Regulation, Department of
_____ Public Utilities Commission
X Regional WQCB #4
_____ Resources Agency
_____ Resources Recycling and Recovery, Department of
_____ S.F. Bay Conservation & Development Comm.
_____ San Gabriel & Lower L.A. Rivers & Mtns. Conservancy
_____ San Joaquin River Conservancy
_____ Santa Monica Mtns. Conservancy
_____ State Lands Commission
_____ SWRCB: Clean Water Grants
_____ SWRCB: Water Quality
_____ SWRCB: Water Rights
_____ Tahoe Regional Planning Agency
_____ Toxic Substances Control, Department of
X Water Resources, Department of

_____ Other: _____
_____ Other: _____

Local Public Review Period (to be filled in by lead agency)

Starting Date February 4, 2025 Ending Date March 6, 2025

Lead Agency (Complete if applicable):

Consulting Firm: Meridian Consultants, LLC
Address: 860 Hampshire Road, Suite P
City/State/Zip: Westlake Village, CA 91361
Contact: Leanna Williams
Phone: (408) 460-4694

Applicant: Valley County Water District
Address: 5121 Lante St
City/State/Zip: Baldwin Park/CA/91706
Phone: (626) 338-7301

Signature of Lead Agency Representative: Jose Martinez **Date:** Jan 30, 2025

Authority cited: Section 21083, Public Resources Code. Reference: Section 21161, Public Resources Code.

APPENDIX D

Distribution Lists

APN	Name	Address	City	State	Zip
8533-003-270; 001-275,276,277	L A City Dept Of Water And Power	Po Box 51111	Los Angeles	CA	90051
8533-003-909,001-909	U S Govt	1417 Arrow Hwy	Irwindale	CA	91706
8535-001-039	Irwindale Investments Llc	Po Box 14100	Irvine	CA	92623
8536-011-045	Luis F Zaragoza	14155 Cragmont St	Baldwin Park	CA	91706
8536-011-046	Jose Ramirez	14149 Cragmont St	Baldwin Park	CA	91706
8536-011-047	Manuel Quintana	14143 Cragmont St	Baldwin Park	CA	91706
8536-011-048	George A Garcia	14139 Cragmont St	Baldwin Park	CA	91706
8536-011-049	Anthony R Villarruel	14133 Cragmont St	Baldwin Park	CA	91706
8536-011-061	Maria J Renteria	14138 Joanbridge St	Baldwin Park	CA	91706
8536-011-062	Por Chan & Ching Wai Chan Hoi	8239 Halford St	San Gabriel	CA	91775
8536-011-063	Adolfo & Alicia Vasquez	14146 Joanbridge St	Baldwin Park	CA	91706
8536-011-064	Maximiano Lopez	14152 Joanbridge St	Baldwin Park	CA	91706
8536-011-065	Stanley & Irene Sigala	14158 Joanbridge St	Baldwin Park	CA	91706
8536-011-066	Gustavo Martinez	14164 Joanbridge St	Baldwin Park	CA	91706
8536-014-001	Shaoshu & Yanxing Liang	14165 Joanbridge St	Baldwin Park	CA	91706
8536-014-002	Bella A Hernandez	14159 Joanbridge St	Baldwin Park	CA	91706
8536-014-003	Ana M & Mario J Hernandez	14155 Joanbridge St	Baldwin Park	CA	91706
8536-014-004	Patricia Cervantes	14149 Joanbridge St	Baldwin Park	CA	91706
8536-014-005	Ines O De Avila	14143 Joanbridge St	Baldwin Park	CA	91706
8536-014-006	Reyes & Magdalena M Martinez	14139 Joanbridge St	Baldwin Park	CA	91706
8536-014-007	Yingwen & Gan Huajie Liu	14135 Joanbridge St	Baldwin Park	CA	91706
8536-014-008	Rosario Armendariz	14129 Joanbridge St	Baldwin Park	CA	91706
8536-014-016,17	Lewis Dev Co/Live Oak	Po Box 670	Upland	CA	91786
8536-016-003	Nathaniel Osollo	14365 Joanbridge St	Baldwin Park	CA	91706
8536-016-006	Bernardo A & Alice Herrera	14351 Joanbridge St	Baldwin Park	CA	91706
8536-016-007	Jimmy Chau	14343 Joanbridge St	Baldwin Park	CA	91706
8536-016-008	Erick M & Maya Lorena Gomez	14337 Joanbridge St	Baldwin Park	CA	91706
8536-016-009	Michelle M Esparza	14329 Joanbridge St	Baldwin Park	CA	91706
8536-016-013,14,15	Christopher P Overton	Po Box 279	San Dimas	CA	91773
8536-016-016	Christopher P Overton	300 Dakota Ct	San Dimas	CA	91773
8536-016-017	Martin & Maria Berumen	14357 Joanbridge St	Baldwin Park	CA	91706
8536-016-018	Chih Hung Chou	14254 Live Oak Ave	Baldwin Park	CA	91706
8536-016-901	Baldwin Park Co Water Dist	5121 Lante St	Baldwin Park	CA	91706
8536-018-029	Vanessa C Gutierrez	5134 Larry Ave	Baldwin Park	CA	91706
8536-018-030	Antonio & Avelina Ramirez	5130 Larry Ave	Baldwin Park	CA	91706
8536-018-031	John C Mendoza	2561 E Harper St	Ontario	CA	91762
8536-018-032	Hassan W Safawi	33 Hidden Valley Rd	Pomona	CA	91766
8536-018-033	Fernando & Elizabeth M Padilla	5112 Larry Ave	Baldwin Park	CA	91706
8536-018-034	Jose L Carrillo	5108 Larry Ave	Baldwin Park	CA	91706
8536-018-035	Albertina & Francisco Quezada	5102 Larry Ave	Baldwin Park	CA	91706
8536-018-036	Guido A & Patricia Fonseca	1327 W Mossberg Ave	West Covina	CA	91790
8536-018-050	Andrea Aranda	5105 Wimmer Ave	Baldwin Park	CA	91706
8536-018-051	Jaime Arias	5109 Wimmer Ave	Baldwin Park	CA	91706
8536-018-052	David Torres	5115 Wimmer Ave	Baldwin Park	CA	91706
8536-018-053	Ramon & Ramon Arias	5121 Wimmer Ave	Baldwin Park	CA	91706
8536-018-054	Jesus & Irma M Hernandez	5127 Wimmer Ave	Baldwin Park	CA	91706
8536-018-055	Jose I & Aurora P Aquino	5131 Wimmer Ave	Baldwin Park	CA	91706
8536-018-056	Raul Navarro	5137 Wimmer Ave	Baldwin Park	CA	91706
8536-019-006	Marietta Wagner	5029 Larry Ave	Baldwin Park	CA	91706
8536-019-007	Elba C Valle	5035 Larry Ave	Baldwin Park	CA	91706
8536-019-008	Juan & Candice Rivas	5103 Larry Ave	Baldwin Park	CA	91706
8536-019-009	Max E Espinosa	5109 Larry Ave	Baldwin Park	CA	91706
8536-019-010	Wenjun & Zhou Ping Fan	5113 Larry Ave	Baldwin Park	CA	91706
8536-019-011	Paul & Leticia Mendoza	5119 Larry Ave	Baldwin Park	CA	91706
8536-019-012	Gilio S Trujillo	5125 Larry Ave	Baldwin Park	CA	91706
8536-019-013	Mike Mccarty	5131 Larry Ave	Baldwin Park	CA	91706
8536-019-014	Jose H & Faith E Cruz	5135 Larry Ave	Baldwin Park	CA	91706
8536-019-015	Francisco J & Claudia P Torres	5134 Landis Ave	Baldwin Park	CA	91706
8536-019-016	Julie & Nancy Chi	5130 Landis Ave	Baldwin Park	CA	91706
8536-019-017	Silverio & Zaira E Pinedo	5124 Landis Ave	Baldwin Park	CA	91706
8536-019-018	Alfredo & Susana Lopez	5118 Landis Ave	Baldwin Park	CA	91706
8536-019-019	Ignacio Gutierrez	5112 Landis Ave	Baldwin Park	CA	91706
8536-019-020	Jose D & Jannete Elias	5108 Landis Ave	Baldwin Park	CA	91706
8536-019-021	Jose A Rodriguez	5102 Landis Ave	Baldwin Park	CA	91706
8536-019-022	Dimas Quezada	938 Brandon Ave	Simi Valley	CA	93065
8536-019-023	Roxana J Palacios	5040 Landis Ave	Baldwin Park	CA	91706
8536-020-009	Gabino Mederos	5045 Landis Ave	Baldwin Park	CA	91706
8536-020-010	Hugo Mazariego Salazar	5049 Landis Ave	Baldwin Park	CA	91706
8536-020-011	Ruben V Jabalera	5105 Landis Ave	Baldwin Park	CA	91706
8536-020-012	Eugene R Musca	5109 Landis Ave	Baldwin Park	CA	91706
8536-020-013	Pamela J & Justin L Van Duyne	503 N Ranlett Ave	La Puente	CA	91744
8536-020-014	Cindy Ferdon	5429 Belgian Ct	Riverside	CA	92509
8536-020-015	Jose H & Faith E Cruz	5135 N Larry Ave	Baldwin Park	CA	91706
8536-020-016	Jesus & Maria L Ramirezi	5131 Landis Ave	Baldwin Park	CA	91706
8536-020-017	Juan C & Lorena M Valle	5135 Landis Ave	Baldwin Park	CA	91706

8536-020-018	Carlos & Dinora Robles	5136 Baldwin Park Blv	Baldwin Park	CA	91706
8536-020-019	Renee A Soto	5130 Baldwin Park Blv	Baldwin Park	CA	91706
8536-020-020	Edward H Cazares	5124 Baldwin Park Blv	Baldwin Park	CA	91706
8536-020-021	Mauricio Torres	5118 Baldwin Park Blv	Baldwin Park	CA	91706
8536-020-022	Walter J Maguire	5112 Baldwin Park Blv	Baldwin Park	CA	91706
8536-020-023	David Ruiz	5108 Baldwin Park Blv	Baldwin Park	CA	91706
8536-020-024	Alex & Nova Miriam Pena	5102 Baldwin Park Blv	Baldwin Park	CA	91706
8536-020-025	Ralph P & Gloria V Ayala	5052 Baldwin Park Blv	Baldwin Park	CA	91706
8536-020-026	Frank J Cortez	5046 Baldwin Park Blv	Baldwin Park	CA	91706
8535-001-039	Occupant	2200 Arrow Hwy	Irwindale	CA	91706
8536-011-062	Occupant	14142 Joanbridge St	Baldwin Park	CA	91706
8536-014-016	Occupant	14160 Live Oak Ave St	Baldwin Park	CA	91706
8536-014-016	Occupant	14160 Live Oak Ave St	Baldwin Park	CA	91706
8536-014-016	Occupant	14160 Live Oak Ave St	Baldwin Park	CA	91706
8536-014-016	Occupant	14160 Live Oak Ave St	Baldwin Park	CA	91706
8536-014-016	Occupant	14160 Live Oak Ave St	Baldwin Park	CA	91706
8536-014-016	Occupant	14160 Live Oak Ave St	Baldwin Park	CA	91706
8536-014-017	Occupant	14180 Live Oak Ave	Baldwin Park	CA	91706
8536-014-017	Occupant	14120 Live Oak Ave St	Baldwin Park	CA	91706
8536-014-017	Occupant	14120 Live Oak Ave St	Baldwin Park	CA	91706
8536-014-017	Occupant	14120 Live Oak Ave St	Baldwin Park	CA	91706
8536-014-017	Occupant	14120 Live Oak Ave St	Baldwin Park	CA	91706
8536-014-017	Occupant	14140 Live Oak Ave St	Baldwin Park	CA	91706
8536-014-017	Occupant	14140 Live Oak Ave St	Baldwin Park	CA	91706
8536-014-017	Occupant	14140 Live Oak Ave St	Baldwin Park	CA	91706
8536-016-013	Occupant	14316 Arrow Hwy	Baldwin Park	CA	91706
8536-016-014	Occupant	14340 Arrow Hwy	Baldwin Park	CA	91706
8536-016-016	Occupant	14312 Live Oak Ave	Baldwin Park	CA	91706
8536-016-016	Occupant	14312 Arrow Hwy	Baldwin Park	CA	91706
8536-018-031	Occupant	5124 Larry Ave	Baldwin Park	CA	91706
8536-018-032	Occupant	5118 Larry Ave	Baldwin Park	CA	91706
8536-018-036	Occupant	5034 Larry Ave	Baldwin Park	CA	91706
8536-019-022	Occupant	5046 Landis Ave	Baldwin Park	CA	91706
8536-020-013	Occupant	5115 Landis Ave	Baldwin Park	CA	91706
8536-020-014	Occupant	5121 Landis Ave	Baldwin Park	CA	91706
8536-020-015	Occupant	5125 Landis Ave	Baldwin Park	CA	91706

SOBOBA BAND OF LUISENO INDIANS	P.O. BOX 487	SAN JACINTO	CA	92583
GABRIELEÑO BAND OF MISSION INDIANS - KIZH NATION	P.O. BOX 393	COVINA	CA	91723
MAIN SAN GABRIEL WATERMASTER	725 N AZUSA AVE	AZUSA	CA	91702
UPPER SAN GABRIEL VALLEY MUNICIPAL WATER DISTRICT	248 E FOOTHILL BLVD	MONROVOA	CA	91016
CITY OF BALDWIN PARK	14403 PACIFIC AVE	BALDWIN PARK	CA	91706
CITY OF IRWINDALE	5050 N IRWINDALE AVE	IRWINDALE	CA	91706
SAN GABRIEL BASIN WATER QUALITY AUTHORITY	1720 W. CAMERON AVE, SUITE 100	WEST COVINA	CA	91790

APPENDIX E

Proof of Mailing

7011 1570 0002 4088 4565

U.S. Postal Service™
CERTIFIED MAIL™ RECEIPT
(Domestic Mail Only; No Insurance Coverage Provided)

For delivery information visit our website at www.usps.com®

Baldwin Park, CA 91706

OFFICIAL USE

Postage	$4.85
Certified Fee	$4.10
Return Receipt Fee (Endorsement Required)	$0.00
Restricted Delivery Fee (Endorsement Required)	$0.00
Total Postage & Fees	$9.35
	$18.30

0725
08

Postmark Here

BALDWIN PARK A001 050480 JAN 31 USPS

01/31/2025

Sent To: City of Baldwin Park
Street, Apt. No.; or PO Box No.: 14403 Pacific Ave
City, State, ZIP+4: Baldwin Park, CA 91706

PS Form 3800, August 2006 See Reverse for Instructions

7011 1570 0002 4088 4572

U.S. Postal Service™
CERTIFIED MAIL™ RECEIPT
(Domestic Mail Only; No Insurance Coverage Provided)

For delivery information visit our website at www.usps.com®

Baldwin Park, CA 91706

OFFICIAL USE

Postage	$4.85
Certified Fee	$4.10
Return Receipt Fee (Endorsement Required)	$0.00
Restricted Delivery Fee (Endorsement Required)	$0.00
Total Postage & Fees	$9.35
	$18.30

0725
08

Postmark Here

BALDWIN PARK A001 050480 JAN 31 USPS

01/31/2025

Sent To: City of Irwindale
Street, Apt. No.; or PO Box No.: 5050 N. Irwindale Ave
City, State, ZIP+4: Irwindale, CA 91706

PS Form 3800, August 2006 See Reverse for Instructions

7022 0410 0001 1719 6799

U.S. Postal Service™
CERTIFIED MAIL® RECEIPT
Domestic Mail Only

For delivery information, visit our website at www.usps.com®.

Monrovia, CA 91016

OFFICIAL USE

Certified Mail Fee $4.85
$4.10

Extra Services & Fees (check box, add fee as appropriate)
- ☐ Return Receipt (hardcopy) $ $0.00
- ☐ Return Receipt (electronic) $ $0.00
- ☐ Certified Mail Restricted Delivery $ $0.00
- ☐ Adult Signature Required $ $0.00
- ☐ Adult Signature Restricted Delivery $

Postage $9.35
$

Total Postage and Fees $18.30
$

0725
08

Postmark Here

BALDWIN PARK A001 050480 JAN 31 USPS

01/31/2025

Sent To: Upper District - USGVMWD
Street and Apt. No., or PO Box No.: 2246 E. Foothill Blvd
City, State, ZIP+4®: Monrovia, CA 91016

PS Form 3800, April 2015 PSN 7530-02-000-9047 See Reverse for Instructions

7011 1570 0002 4088 4589

U.S. Postal Service™
CERTIFIED MAIL™ RECEIPT
(Domestic Mail Only; No Insurance Coverage Provided)

For delivery information visit our website at www.usps.com®

West Covina, CA 91790

OFFICIAL USE

Postage	$4.85
Certified Fee	$4.10
Return Receipt Fee (Endorsement Required)	$0.00
Restricted Delivery Fee (Endorsement Required)	$0.00
Total Postage & Fees	$9.35
	$18.30

0725
08

Postmark Here

BALDWIN PARK A001 050480 JAN 31 USPS

01/31/2025

Sent To: SGB Water Quality Authority
Street, Apt. No.; or PO Box No.: 1720 W. Cameron Ave, Ste 100
City, State, ZIP+4: West Covina, CA 91790

PS Form 3800, August 2006 See Reverse for Instructions

7022 0410 0001 1719 6805

U.S. Postal Service™
CERTIFIED MAIL® RECEIPT
Domestic Mail Only

For delivery information, visit our website at www.usps.com®.

Azusa, CA 91702

OFFICIAL USE

Certified Mail Fee $4.85
$4.10

Extra Services & Fees (check box, add fee as appropriate)
- ☐ Return Receipt (hardcopy) $ $0.00
- ☐ Return Receipt (electronic) $ $0.00
- ☐ Certified Mail Restricted Delivery $ $0.00
- ☐ Adult Signature Required $ $0.00
- ☐ Adult Signature Restricted Delivery $

Postage $9.35
$

Total Postage and Fees $18.30
$

0725
08

Postmark Here

BALDWIN PARK A001 050480 JAN 31 USPS

01/31/2025

Sent To: MSGB Watermaster
Street and Apt. No., or PO Box No.: 725 N. Azusa Ave
City, State, ZIP+4®: Azusa, CA 91702

PS Form 3800, April 2015 PSN 7530-02-000-9047 See Reverse for Instructions

7011 1570 0002 4088 4602

U.S. Postal Service™
CERTIFIED MAIL™ RECEIPT
(Domestic Mail Only; No Insurance Coverage Provided)

For delivery information visit our website at www.usps.com®

San Jacinto, CA 92581

OFFICIAL USE

Postage	$4.85
Certified Fee	$0.00
Return Receipt Fee (Endorsement Required)	$0.00
Restricted Delivery Fee (Endorsement Required)	$0.00
Total Postage & Fees	$0.73 $
	$5.58

0725
08

Postmark Here

BALDWIN PARK A001 050480 JAN 31 '25 USPS

01/31/2025

Sent To: Soboba Band of Luiseno Indians

Street, Apt. No.; or PO Box No.: PO BOX 487

City, State, ZIP+4: San Jacinto, CA 92581

PS Form 3800, August 2006 — See Reverse for Instructions

7011 1570 0002 4088 4619

U.S. Postal Service™
CERTIFIED MAIL™ RECEIPT
(Domestic Mail Only; No Insurance Coverage Provided)

For delivery information visit our website at www.usps.com®

Covina, CA 91723

OFFICIAL USE

Postage	$4.85
Certified Fee	$0.00
Return Receipt Fee (Endorsement Required)	$0.00
Restricted Delivery Fee (Endorsement Required)	$0.00
Total Postage & Fees	$0.73 $
	$5.58

0725
08

Postmark Here

BALDWIN PARK A001 050480 JAN 31 '25 USPS

01/31/2025

Sent To: Gabrieleño Band of Mission Indians · Kizh Nation

Street, Apt. No.; or PO Box No.: PO BOX 393

City, State, ZIP+4: Covina, CA 91723

PS Form 3800, August 2006 — See Reverse for Instructions