

Notice of Determination

Appendix D

To:

Office of Planning and Research
 U.S. Mail: _____ Street Address: _____
 P.O. Box 3044 1400 Tenth St., Rm 113
 Sacramento, CA 95812-3044 Sacramento, CA 95814

County Clerk
 County of: Contra Costa County
 Address: 555 Escobar Street
Martinez, CA 94553

From:

Public Agency: East Bay Regional Park District
 Address: 2950 Peralta Oaks Court
Oakland, CA 94605
 Contact: Rourke Healey
 Phone: 888-327-2757

Lead Agency (if different from above): _____

Address: _____

Contact: _____

Phone: _____

SUBJECT: Filing of Notice of Determination in compliance with Section 21108 or 21152 of the Public Resources Code.

 State Clearinghouse Number (if submitted to State Clearinghouse): 2025010346

 Project Title: Calaveras Ridge Regional Trail Project

 Project Applicant: East Bay Regional Park District

 Project Location (include county): Various parcels primarily within City of Lafayette, Contra Costa County

Project Description:

EBRPD is proposing a new 2.5-mile regional trail segment of the Proposed Calaveras Ridge Regional Trail in Contra Costa County (Project). The Project proposed to construct 1.2- miles of new trail and will utilize 1.3-miles of an existing dirt roadway. This trail segment would connect to the existing Lafayette/Moraga Regional Trail, then continue south to Rohrer Drive and the Rohrer Trail and eventually Las Trampas Regional Preserve. +

This is to advise that the East Bay Regional Park District has approved the above
 (Lead Agency or Responsible Agency)

described project on May 6, 2025 and has made the following determinations regarding the above
 (date)
 described project.

1. The project [will will not] have a significant effect on the environment.
2. An Environmental Impact Report was prepared for this project pursuant to the provisions of CEQA.
 A Negative Declaration was prepared for this project pursuant to the provisions of CEQA.
3. Mitigation measures [were were not] made a condition of the approval of the project.
4. A mitigation reporting or monitoring plan [was was not] adopted for this project.
5. A statement of Overriding Considerations [was was not] adopted for this project.
6. Findings [were were not] made pursuant to the provisions of CEQA.

This is to certify that the final EIR with comments and responses and record of project approval, or the negative Declaration, is available to the General Public at:

<https://www.ebparks.org/projects/regional-trails>

Signature (Public Agency):  Title: Lead of Planning

Date: 07/02/25 Date Received for filing at OPR: _____






Calaveras Ridge_ISMND_Notice of Determination_OCR

Final Audit Report

2025-07-02

Created:	2025-07-02
By:	Amanda Sanders (asanders@ebparks.org)
Status:	Signed
Transaction ID:	CBJCHBCAABAAQGUu_pLb7yBzSxsNcli1-I_1-2D2pgCJ

"Calaveras Ridge_ISMND_Notice of Determination_OCR" History

-  Document created by Amanda Sanders (asanders@ebparks.org)
2025-07-02 - 4:41:03 PM GMT- IP address: 204.58.180.206
-  Document emailed to brian holt (bholt@ebparks.org) for signature
2025-07-02 - 4:42:22 PM GMT
-  Email viewed by brian holt (bholt@ebparks.org)
2025-07-02 - 5:08:47 PM GMT- IP address: 204.58.180.206
-  Document e-signed by brian holt (bholt@ebparks.org)
Signature Date: 2025-07-02 - 5:09:31 PM GMT - Time Source: server- IP address: 204.58.180.206
-  Agreement completed.
2025-07-02 - 5:09:31 PM GMT