

Notice of Exemption

Appendix E

To: Office of Planning and Research
P.O. Box 3044, Room 113
Sacramento, CA 95812-3044

County Clerk

County of: Los Angeles

12400 Imperial Hwy.

Norwalk, CA 90650

From: (Public Agency): City of Los Angeles

Department of Cannabis Regulation

221 N. Figueroa St., Suite 1245, Los Angeles, CA 90012

(Address)

Project Title: DCR CORE RECORD NO. 200208

Project Applicant: 10th Street Facilities LLC

Project Location - Specific:

2180 East 10th Street, Los Angeles, CA 90021 / 10th St and Lemon St

Project Location - City: Los Angeles

Project Location - County: Los Angeles

Description of Nature, Purpose and Beneficiaries of Project:

Cultivation and distribution of commercial cannabis products under State and local law.

Name of Public Agency Approving Project: City of Los Angeles, Department of Cannabis Regulation

Name of Person or Agency Carrying Out Project: 10th Street Facilities LLC

Exempt Status: **(check one):**

- ☐ Ministerial (Sec. 21080(b)(1); 15268);
- ☐ Declared Emergency (Sec. 21080(b)(3); 15269(a));
- ☐ Emergency Project (Sec. 21080(b)(4); 15269(b)(c));
- ☒ Categorical Exemption. State type and section number: CEQA Sections 15301 & 15332/Class 1 & 32
- ☐ Statutory Exemptions. State code number: _____

Reasons why project is exempt:

Environmentally benign infill project consistent with the General Plan, Zoning requirements and consistent with the criteria for a Class 1 & Class 32 Categorical Exemption pursuant to CEQA Guidelines Section 15301 & 15332 and does not require further analysis based on the exceptions in CEQA Guidelines Section 15300.2, and thus, DCR finds that no further CEQA analysis is required.


Lead Agency

Contact Person: Jason Killeen

Area Code/Telephone/Extension: (213) 978-0738

If filed by applicant:

1. Attach certified document of exemption finding.
2. Has a Notice of Exemption been filed by the public agency approving the project? ■ Yes No

Signature:  Date: 12/19/2024 Title: Asst. Executive Director

■ Signed by Lead Agency Signed by Applicant

Authority cited: Sections 21083 and 21110, Public Resources Code.
Reference: Sections 21108, 21152, and 21152.1, Public Resources Code.

Date Received for filing at OPR: _____

2024 258381



FILED

Dec 27 2024

Dean C. Logan, Registrar - Recorder/County Clerk

Electronically signed by CAROLINA QUEVEDO

CITY OF LOS ANGELES
OFFICE OF THE CITY CLERK
200 NORTH SPRING STREET, ROOM 395
LOS ANGELES, CALIFORNIA 90012

CALIFORNIA ENVIRONMENTAL QUALITY ACT

NOTICE OF EXEMPTION

(PRC, Section 21152; CEQA Guidelines Section 15062)

THIS NOTICE WAS POSTED

ON December 27 2024

UNTIL January 27 2025

REGISTRAR - RECORDER/COUNTY CLERK

Pursuant to Public Resources Code § 21152(b) and CEQA Guidelines § 15062, the notice should be posted with the County Clerk by mailing the form and posting fee payment to the following address: Los Angeles County Clerk/Recorder, Environmental Notices, P.O. Box 1208, Norwalk, CA 90650. Pursuant to Public Resources Code § 21167 (d), the posting of this notice starts a 35-day statute of limitations on court challenges to reliance on an exemption for the project. Failure to file this notice as provided above, results in the statute of limitations being extended to 180 days.

PARENT CASE NUMBER(S) / REQUESTED ANNUAL LICENSES

LA-C-24-200208-ANN / Indoor Cultivation & Distribution (Type 11)

LEAD CITY AGENCY

City of Los Angeles (Department of Cannabis Regulation)

CASE NUMBER

ENV- 200208-ANN

PROJECT TITLE

DCR CORE RECORD NO. 200208

COUNCIL DISTRICT

14

PROJECT LOCATION (Street Address and Cross Streets and/or Attached Map)

2180 East 10th Street, Los Angeles, CA 90021 / 10th St and Lemon St

☒ Map attached.

PROJECT DESCRIPTION:

Cultivation and distribution of commercial cannabis products under State and local law.

☐ Additional page(s) attached.

NAME OF APPLICANT / OWNER:

10th Street Facilities LLC

CONTACT PERSON (If different from Applicant/Owner above)

Jason Killeen

(AREA CODE) TELEPHONE NUMBER

(213) 978-0738

EXT.

EXEMPT STATUS: (Check all boxes, and include all exemptions, that apply and provide relevant citations.)

STATE CEQA STATUTE & GUIDELINES

☐ STATUTORY EXEMPTION(S)

Public Resources Code Section(s) _____

☒ CATEGORICAL EXEMPTION(S) (State CEQA Guidelines Sec. 15301-15333 / Class 1-Class 33)CEQA Guideline Section(s) / Class(es) CEQA Sections 15301 & 15332/Class 1 & 32☐ OTHER BASIS FOR EXEMPTION (E.g., CEQA Guidelines Section 15061(b)(3) or (b)(4) or Section 15378(b))

JUSTIFICATION FOR PROJECT EXEMPTION:

☒ Additional page(s) attached

Environmentally benign infill project consistent with the General Plan, Zoning requirements and consistent with the criteria for a Class 1 & Class 32 Categorical Exemption pursuant to CEQA Guidelines Section 15301 & 15332 and does not require further analysis based on the exceptions in CEQA Guidelines Section 15300.2, and thus, DCR finds that no further CEQA analysis is required.

☒ None of the exceptions in CEQA Guidelines Section 15300.2 to the categorical exemption(s) apply to the Project.☐ The project is identified in one or more of the list of activities in the City of Los Angeles CEQA Guidelines as cited in the justification.

IF FILED BY APPLICANT, ATTACH CERTIFIED DOCUMENT ISSUED BY THE DEPARTMENT OF CANNABIS REGULATION STATING THAT THE DEPARTMENT HAS FOUND THE PROJECT TO BE EXEMPT.

If different from the applicant, the identity of the person undertaking the project.

CITY STAFF USE ONLY:

CITY STAFF NAME AND SIGNATURE

Jason Killeen

STAFF TITLE

Asst. Executive Director

COMMERCIAL CANNABIS ANNUAL LICENSE(S) APPROVED

Indoor Cultivation & Distribution (Type 11)

DISTRIBUTION: County Clerk, Agency Record

Rev. 6-22-2021

DEPARTMENT OF
CANNABIS REGULATION
-
CANNABIS REGULATION
COMMISSION

THRYERIS MASON
PRESIDENT

DAVID NASH
VICE PRESIDENT

ANTON FARMBY
SHI YOUNG LIM
MARIO MELENDEZ

JOSIE TREVIZO
Commission Executive Assistant
(213) 978-0738

City of Los Angeles
CALIFORNIA



Karen Bass
MAYOR

EXECUTIVE OFFICES
221 N. FIGUEROA STREET, SUITE 1245
LOS ANGELES, CA 90012
(213) 978-0738

MICHELLE GARAKIAN
EXECUTIVE DIRECTOR

JASON KILLEEN
ASSISTANT EXECUTIVE DIRECTOR

VACANT
ASSISTANT EXECUTIVE DIRECTOR

<http://cannabis.lacity.org>

DETERMINATION AND APPROVAL OF COMMERCIAL CANNABIS ANNUAL LICENSE(S)

Pursuant to Los Angeles Municipal Code (LAMC) Section 104.06, the following application for commercial cannabis activity is complete and the Department of Cannabis Regulation (DCR) has determined the Applicant meets the requirements for the issuance of an Annual License for the commercial cannabis activity(ies) listed below. DCR also has determined this project is categorically exempt from the requirements of the California Environmental Quality Act (CEQA) pursuant to the categorical exemptions under Class 1 and Class 32.

DCR Record No.:	LA-C-24-200208-ANN
Applicant Name:	10th Street Facilities LLC
Activity(ies) Requested:	<input checked="" type="checkbox"/> Cultivation Specialty Indoor (Type 1A) <input type="checkbox"/> Manufacturer 1 (Type 6)
	<input type="checkbox"/> Specialty Cottage Small (Type 1C) <input type="checkbox"/> Manufacturer 2 (Type 7)
	<input type="checkbox"/> Cultivation Indoor Small (Type 2A) <input type="checkbox"/> Testing Laboratory (Type 8)
	<input type="checkbox"/> Cultivation Indoor Medium (Type 3A) <input type="checkbox"/> Non-Storefront Retail (Type 9)
	<input type="checkbox"/> Cultivation Nursery (Type 4A) <input checked="" type="checkbox"/> Distributor (Type 11)
	<input type="checkbox"/> Cultivation Indoor Large (Type 5A) <input type="checkbox"/> Microbusiness (Type 12)
Proposed Project:	The Applicant seeks an Annual License for the commercial cannabis activity(ies) listed above pursuant to LAMC section 104.06 et. al.
Business Premises Address / Project Location:	2180 East 10th Street Los Angeles, CA 90021
Council District: Closest Neighborhood Council: Business Improvement District: Community Plan Area: Zoning:	14 Downtown Los Angeles [None] Central City North M3-1-RIO
LAMC Section / "Phase":	LAMC 104.08 / Phase 2
Environmental Analysis / Clearance: ENV-200208-ANN	Notice of Exemption pursuant to the Class 1 and Class 32 categorical exemptions (tit. 14, Cal. Code Regs., §§ 15301, 15332)

BACKGROUND:

The Applicant was issued Temporary Approval by DCR with an effective date of March 11, 2019. Since that time, the Applicant has adhered to the requirements of the Los Angeles Municipal Code (LAMC) and DCR's Rules and Regulations, and completed all requirements for the issuance of an Annual License. The Applicant currently possesses a State provisional Licenses, [CCL19-0002577], to conduct Cultivation, active through 1/26/2025; [C11-0000596-LIC], to conduct Distribution, active through 6/30/2025.

The Applicant is not subject to the requirements of LAMC Section 104.20 for the Social Equity Program. The Business Premises is located at 2180 East 10th Street, Los Angeles, CA 90021, a parcel zoned for Heavy Manufacturing purposes.

DEPARTMENT ANNUAL LICENSING DETERMINATIONS:

DCR recommends approving the Annual License for the Applicant based on the following factors:

- The Applicant has met the Application requirements under LAMC Section 104.03.
- The Business Premises location meets the requirements under LAMC Section 105.02.
- The Application does not contain any grounds for denial under LAMC Section 104.04.

THERE ARE NO EXISTING REASONS TO DENY AN ANNUAL LICENSE:

DCR may deny an Annual Application for the reasons stated in LAMC section 104.04. These denial reasons include, but are not limited, to:

- The Business Premises is substantially different from the diagram of the Business Premises submitted by the Applicant or Licensee;
- Denying DCR employees or agents access to the Business Premises;
- Procuring a License by fraud or deceit, making a material misrepresentation, false statement, or knowingly failing to disclose a material fact;
- Failing to timely to provide DCR with requested information, forms or documents;
- Denial of a license, permit or other authorization to engage in Commercial Cannabis Activity by any state or other local licensing authority;
- Creation a significant public safety problem as documented by a law enforcement agency;
- Failure to adhere to the requirements of this article or the Rules and Regulations;
- Engaging in unlicensed Commercial Cannabis Activity in violation of Section 104.15;
- The Business Premises was the site of a utility disconnect, padlocking or certain criminal convictions for a period of 5 years from the date of the conviction, padlock or disconnect;
- Improper zoning or distancing of the Business Premises from Sensitive Uses under LAMC Section 105.00 et seq; and,
- An Owner is an individual who holds office in, is employed by, any agency of the State of California and any of its political subdivisions when the individual's duties include the enforcement or regulation of Commercial Cannabis Activity or any other penal provisions of law of the State of California prohibiting or regulating Commercial Cannabis Activity.

At present, DCR is not aware of any existing facts or circumstances to deny this Annual License for the reasons in LAMC Section 104.04.

CALIFORNIA ENVIRONMENTAL QUALITY ACT (CEQA) PROJECT DESCRIPTION:

The Applicant seeks conversion of an existing Cultivation (Type 1A()), Distribution (Type 11)), Temporary Approval to an Annual License to be located on an existing site zoned for Heavy Manufacturing , M3-1-RIO at 2180 East 10th Street, Los Angeles, CA 90021 (Assessor's Parcel Number 5167-004-027). The Project-Specific Information (LIC-4013-FORM) submitted by the Applicant states that existing structures will remain with no expansion proposed (Exhibit A). Existing City sewer service is provided to the project site, and water and electricity are provided by the City of Los Angeles Department of Water and Power. Operations would be Monday to Friday from 12:00 p.m. to 4:00 p.m. Pre-application review has found the project to be consistent with planning and zoning. Further project site information is provided in the Project Parcel Profile Report from the City's Zone Information and Map Access System (ZIMAS) (Exhibit A). Compliance with Los Angeles Municipal Code Sections 104.00 et seq. and 105.00 et seq., as well as DCR's Rules and Regulations, does not waive or otherwise circumvent any other City or State requirements or necessary permits from the City, State, or other public agencies, such as the Los Angeles Department of Building and Safety, the Los Angeles Fire Department, or the Los Angeles County Public Health Department. Full compliance with all applicable regulations for the proposed cannabis use(s) are assumed in this analysis.

CEQA PROJECT ANALYSIS & FINDINGS:

Land Use/Zoning Designations

Heavy Manufacturing / M3-1-RIO

Surrounding Land Use/Zoning Designations

Heavy Manufacturing / M3-1-RIO
Public Facilities / PF1-XL

Subject Property

The subject site is a fully developed lot within the Central City North Community Plan Area. The lot is approximately 127.35 feet deep and a width of 40 feet along 10th Street. The site is currently developed with a Industrial - Warehousing, Distribution, Storage - Warehousing, Distribution, 25,000 to 50,000 SF - One Story building, built in 1948 proposed to be maintained.

The site has a Heavy Manufacturing land-use designation and is zoned M3-1-RIO. The site is located within Council District 14, Downtown Los Angeles Neighborhood Council, and the lot is flat and contains a pre-existing building to be used by the Applicant.

Abutting Properties

Abutting uses include M3-1-RIO uses within 200 feet of the site. The immediate area along is predominantly developed with Heavy Manufacturing uses, zoned M3-1-RIO, Public Facilities, zoned PF1-XL. (See Exhibit A)

CEQA Findings

CEQA Guidelines, Sections 15301 & 15332, Class 1 & Class 32, consists of projects characterized as in-fill development meeting the following 5 conditions: (a) The project is consistent with the applicable general plan designation and all applicable general plan policies as well as with the applicable zoning designation and regulations; (b) The proposed development occurs within city limits on a project site of no more than five acres substantially surrounded by urban uses; (c) The project site has no value as habitat for endangered, rare or threatened species; (d) Approval of the project would not result in any significant effects relating to traffic, noise, air quality, or water quality; and (e) The site can be adequately served by all required utilities and public services.

These conditions are met as follows: The project is consistent with the applicable general plan designation and all applicable general plan policies as well as with the applicable zoning designation and regulations for the requested commercial cannabis activities.

a) The site is comprised of one lot totaling approximately 5,000.5 gross square feet, zoned M3-1-RIO with a Industrial - Warehousing, Distribution, Storage - Warehousing, Distribution, 25,000 to 50,000 SF - One Story building originally constructed in 1948. No relief has been requested from any applicable provision or requirement of the Los Angeles Municipal Code.

b) The subject site is wholly within the City of Los Angeles, on an approximately 5,000.5 gross square foot property (i.e., less than five acres), and is substantially surrounded by urban and manufacturing uses. The surrounding area is Heavy Manufacturing zoned M3-1-RIO, Public Facilities, zoned PF1-XL; and developed with a mix of M3-1-RIO, [Heavy Manufacturing] along 10th Street between [Wilson Street] and [Lemon Street].

c) The project site has no value as habitat for endangered, rare or threatened species. The project is located within an established, fully developed, neighborhood. The project site has no value as habitat for endangered, rare or threatened species. The project does not propose the removal of any trees on-site and/or within the adjacent public right-of-way.

d) Approval of the project would not result in any significant effects relating to traffic, noise, air quality, or water quality.

e) The site can be adequately served by all required utilities and public services. The project site will be adequately served by all required public utilities and services, given that the site is currently served by the City's Department of Water and Power, the City's Bureau of Sanitation, the Southern California (SoCal) Gas Company, the Los Angeles Police Department, the Los Angeles Fire Department, Los Angeles Unified School District, Los Angeles Public Library, and other public services. Compliance with Regulatory Compliance Measures as enforced through the Department of Building and Safety permitting process will ensure that any needed improvements are made in order to provide adequate delivery of utilities and services to the proposed project.

CEQA Section 15300.2: Exceptions to the Use of Categorical Exemptions. The City has further considered whether the proposed project is subject to any of the exceptions set forth in State CEQA Guidelines Section 15300.2, that would prohibit the use and reliance on the categorical exemptions. None of the exceptions are triggered. As the proposed project will result in no physical changes to the site, the project would not have physical impacts to the environment. As such, it would not have a combined impact with other projects in the area that would result in cumulative impacts. There are no unusual circumstances associated with the project, which is proposed in general plan designation and zoning classification that allow the proposed use. The project will not physically change the site or the existing structures. Therefore, the project would have no impact on scenic resources, historic building(s), and the site is not on the lists and the site is not on the lists that satisfy Government Code Section 65962.5, commonly referred to as the "Cortese List," as being affected by hazardous wastes or clean-up problems.

Based on the analysis above, the proposed project is consistent with the criteria for Class 1 and Class 32 categorical exemptions (tit. 14, Cal. Code Regs., §§ 15301, 15332) and does not require further analysis based on the exceptions in CEQA Guidelines Section 15300.2, and thus, DCR finds that no further CEQA analysis is required.

In conclusion, since the project meets all of the requirements for categorical exemption as set forth at CEQA Guidelines, Sections 15301 & 15332, and none of the applicable exceptions to the use of an exemption apply to the project, it is appropriate to determine this project is categorically exempt from the requirements of CEQA.

DEPARTMENT OF CANNABIS REGULATION ACTIONS:

The Department of Cannabis Regulation:

1. Determined, based on the whole of the administrative record, that the project is exempt from the California Environmental Quality Act (CEQA) pursuant to Article 19, Section 15301, Class 1, and Article 19, Section 15332, Class 32 of the State CEQA Guidelines (tit. 14, Cal. Code Regs., §§ 15301, 15332), and there is no substantial evidence demonstrating that an exception to a categorical exemption pursuant to CEQA Guidelines Section 15300.2 applies;
2. Pursuant to Los Angeles Municipal Code Section 104.06(b)(2), approved the Annual License for (Type 1A) Cultivation, (Type 11)) Distribution, Commercial Cannabis Activity at the Business Premises location; and,
3. Adopted the Project Analysis & Findings and Notice of Exemption.

12/19/2024

Date

Jason Killen, Assistant Executive Director
Department of Cannabis Regulation

EXHIBITS:

A – Project Specific Information Form (LIC-4013-FORM) and Materials



CITY OF LOS ANGELES DEPARTMENT OF

CANNABIS REGULATION

PROJECT-SPECIFIC INFORMATION FORM

LIC-4013-FORM

Instructions: Before the Department of Cannabis Regulation (DCR) can grant an Annual License, DCR must independently evaluate the document prepared for the project in compliance with the California Environmental Quality Act (CEQA), or documentation provided by the Applicant or Licensee as evidence of exemption from CEQA. To conduct this evaluation, DCR must have a complete description of the proposed project that provides information about the project site, including existing conditions and facilities, proposed facilities and improvements, and the construction methods and operations practices of the proposed project.

Please provide detailed responses with as much information as possible. If more space is needed, additional pages may be added. Missing, incomplete, or inconsistent information may delay the processing of your Annual License Application.

Date (MM/DD/YYYY): 10/16/2023

Lead Agency: City of Los Angeles - Department of Cannabis Regulation

DCR Record No.: LA-C-23-200208-ANN

Applicant Entity Name: 10TH STREET FACILITIES LLC

License Type(s): CULTIVATION AND DISTRIBUTION

Business Premises Location: 2180 E 10TH ST LOS ANGELES CA 90021

County: Los Angeles Assessor's Parcel Number (APN): 5167004027

Council District: CD 14 - Kevin de León Neighborhood Council: Downtown Los Angeles

Community Plan Area: Central City North

Zoning: M3-1-RIO Specific Plan Area: NONE

General Plan Land Use: HEAVY MANUFACTURING Redevelopment Project Area: Central Industrial

Business Improvement District: NONE Promise Zone: NONE

State Enterprise Zone: EAST LOS ANGELES Historic Preservation Review: NONE

LAPD Division/Station: NEWTON 1309 LAFD District/Fire Station: 17

As a covered entity under Title II of the Americans with Disabilities Act, the City of Los Angeles does not discriminate on the basis of disability, and upon request, will provide reasonable accommodation to ensure equal access to its programs, services and activities

Department of Cannabis Regulation

221 N. Figueroa St., Suite 1245, Los Angeles, CA 90012

(213) 978-0738 • cannabis@lacity.org

www.cannabis.lacity.org

Categorical Exemption Evaluation Form

Instructions: Before the Department of Cannabis Regulation (DCR) can grant an Annual License, DCR must independently evaluate the document prepared for the project in compliance with the California Environmental Quality Act (CEQA), or documentation provided by the Applicant as evidence of exemption from CEQA. To conduct this evaluation, DCR must have a complete description of the proposed project that provides information about the project site, including existing conditions and facilities, proposed facilities and improvements, and the construction methods and operations practices of the proposed project. DCR can complete its review more quickly and efficiently when applicants provide as much of the information needed by DCR to complete an independent evaluation of the proposed project as is available.

Please provide detailed responses. If more space is needed, additional pages may be added. Missing, incomplete, or inconsistent information may delay the processing of your Annual License Application.

Project Description: *Insert project description information or reference where this information is located.*

~4500 (sq ft) cultivation, distribution and manufacturing facility in Los Angeles, ca.

Categorical Exemption Evaluation Form

Class 1: Existing Facilities

1. Is the project site currently operating as a cannabis activity site or a similar use, or has it recently operated for this purpose? ☒ Yes ☐ No

Provide details of current or prior operation(s). Cite source(s) of information.

Zimas.lacity.org was used for to provide details of the property; communication with the licensee about future improvements; and Title 14, Division 6, Chapter 3 of the California Code of Regulations for applicable CEQA exemptions.

2. Does the project involve an expansion of existing structures that would be considered negligible or no expansion of existing or former use? (If no, skip to Question 6) ☐ Yes ☒ No

Provide expansion details, if applicable. Cite source(s) of information.

3. Project Expansion: _____
Size of expansion in square feet: _____

Cite source(s) of information.

- a. Would the expansion be less than or equal to 2,500 square feet or 50 percent of the floor area before expansion? (If yes, skip to [Question 6.](#)) ☐ Yes ☐ No

Cite source(s) of information.

- b. Would the expansion be more than 2,500 square feet or 50 percent of the floor area before expansion? (If yes, skip to [Question 4.](#)) ☐ Yes ☐ No

Cite source(s) of information.

- c. Would the expansion be greater than 10,000 square feet? ☐ Yes ☐ No

Cite source(s) of information.

4. Is the project site served by all public services sufficient to serve the project (e.g., water, sewer, electricity, gas)? ☐ Yes ☐ No

Describe which public services serve the project site. Cite source(s) of information.

5. Is there evidence that the project site is located in an environmentally sensitive area?

☐ Yes ☐ No

Describe the environmentally sensitive area (if applicable). Cite source(s) of information, if available.



6. Does the project require a water right permit or another environmental permit that could result in physical changes to the environment? (If yes, see instructions.)

☐ Yes ☒ No

List permits required and any potential physical changes that could occur. Cite source(s) of information.



7. Does the project require demolition and removal of individual small structures (e.g., one single-family residence, a duplex or similar multifamily structure, a store, motel or restaurant or accessory structures)?

☐ Yes ☒ No

Describe size of structure to be demolished and location.



Categorical Exemption Evaluation Form

Class 2: Replacement or Reconstruction

1. Does the project involve the replacement or reconstruction of an existing structure on the same site as the structure being replaced or reconstructed? ☐ Yes ☒ No

Describe both the existing structure and replacement structure, including the location on the site. Cite source(s) of information.



2. Would the new structure have substantially the same purpose and capacity as the existing structure? ☐ Yes ☒ No

Provide information on the purpose of both the existing and replacement structures to ensure they are the same. Cite source(s) of information.



3. Does the project require a water right permit or another environmental permit that could result in physical changes to the environment? (If yes, see instructions.) ☐ Yes ☒ No

List permits required and any potential physical changes that could occur. Cite source(s) of information.



Categorical Exemption Evaluation Form

Class 3: New Construction or Conversion of Small Structures

1. Does the project involve the conversion of existing small structures including only minor modifications, or the installation of small equipment and facilities in small structures?

☐ Yes ☒ No

Provide information regarding the nature of modifications to existing small structures, if applicable. Cite source(s) of information.

2. Does the project involve the construction of new small structures?

☐ Yes ☒ No

Provide information regarding the size and purpose of the proposed new structures, if applicable. Cite source(s) of information.

Please check instructions for directions on how to proceed, based on answers to Questions 1 and 2.

3. Is the project within an urbanized area? (If no, skip to Question 9.)

☐ Yes ☒ No

Cite source(s) of information.

FOR SITES IN URBANIZED AREAS

4. Does the project involve the construction of four or fewer structures totaling 10,000 square feet or less?

☐ Yes ☐ No

Provide information regarding size of new structure(s), if applicable. Cite source(s) of information.



5. Is the parcel zoned for the proposed use?

☐ Yes ☐ No

Cite source(s) of information.



6. Does the project involve the use of significant amounts of hazardous substances?

☐ Yes ☐ No

Provide details of any hazardous substances used including amount of product(s), if applicable. Cite source(s) of information.



7. Are all necessary public services and facilities available to the project?

☐ Yes ☐ No

List all services and facilities provided. Cite source(s) of information.



8. Do either the project site or the surrounding lands contain a sensitive environmental area? (If no, skip to Question 11.)

☐ Yes ☐ No

Provide information on the nature of any sensitive environmental areas. Cite source(s) of information, if available.



FOR SITES NOT IN URBANIZED AREAS

9. Does the project involve the construction of a single structure totaling 2,500 square feet or less?

☐ Yes ☒ No

Provide information regarding size of new structure, if applicable. Cite source(s) of information.



10. Does the project involve the use of significant amounts of hazardous substances?

☐ Yes ☒ No

Provide list of any hazardous substances used, including amount of product(s), if applicable and available. Cite source(s) of information.

FOR ALL SITES

11. Does the project require a water right permit or another environmental permit that could result in physical changes to the environment? (If yes, see instructions.)

☐ Yes ☒ No

List permits required and any potential physical changes that could occur. Cite source(s) of information.

Categorical Exemption Evaluation Form

Class 4: Minor Alterations to Land

1. Does the project involve the removal of healthy, mature, scenic trees (except for forestry and agricultural purposes)? ☐ Yes ☒ No

Provide details, if needed. Cite source(s) of information.



2. Does the project involve alterations to land, water, or vegetation that would be considered minor? ☐ Yes ☒ No

Provide details, if needed. Cite source(s) of information.



3. Would the alterations consist of grading on lands of 10 percent slope or steeper? ☐ Yes ☒ No

Provide details, if needed. Cite source(s) of information.



4. Would the alterations consist of grading in an area determined to be a wetland? ☐ Yes ☒ No

Cite source(s) of information.



5. Would the alterations consist of grading in a scenic area officially designated by a federal, state, or local agency? ☐ Yes ☒ No

Provide name of scenic area (if applicable). Cite source(s) of information.

6. Would the alterations consist of grading in an officially mapped area of severe geologic hazard, such as an Alquist- Priolo Earthquake Fault Zone, or within an official Seismic Hazard Zone designated by the State Geologist? ☐ Yes ☒ No

Provide the name of the zone (if applicable). Cite source(s) of information.

7. Does the project require a water right permit or another environmental permit that could result in physical changes to the environment? (If yes, see instructions.) ☐ Yes ☒ No

List permits required and any potential physical changes that could occur. Cite source(s) of information.

Categorical Exemption Evaluation Form

Class 11: Accessory Structures

1. Does the project include the construction or placement of accessory structures? ☐ Yes ☒ No

Describe new and/or replacement accessory structures. Cite source(s) of information.



2. Does the project require a water right permit or another environmental permit that could result in physical changes to the environment? (If yes, see instructions.) ☐ Yes ☒ No

List permits required and any potential physical changes that could occur. Cite source(s) of information.



Categorical Exemption Evaluation Form**Class 32: Infill Development Projects**

1. Is the project consistent with the general plan designation, all applicable general plan policies, and zoning designation and regulations for the site? ☒ Yes ☐ No

Cite source(s) of information.

Zimas.lacity.org was used for to provide details of the property; communication with the licensee about future improvements; and Title 14, Division 6, Chapter 3 of the California Code of Regulations for applicable CEQA exemptions.

2. Project Size and Location

- a. Is the project site 5 acres in size or less? ☒ Yes ☐ No

Indicate the size of the project site, in acres. Cite source(s) of information.

5,000.5 (sq ft) lot
~4500 (sq ft) building

- b. Is the project site substantially surrounded by urban uses? ☒ Yes ☐ No

Describe the uses of the surrounding properties. Cite source(s) of information.

M3-1-RIO
ZIMAS

3. Does the project site have value as habitat for endangered, rare, or threatened species? ☐ Yes ☒ No

Describe any habitat for endangered, rare, or threatened species identified on or near the project site (if applicable). Cite source(s) of information.

4. Would the project have significant impacts related to traffic, noise, air quality, or water quality? ☐ Yes ☒ No

Describe potential impact(s) and evidence (if applicable). Cite source(s) of information.



5. Can the project site be adequately served by all required utilities and public services? ☒ Yes ☐ No

Describe which utilities and public services serve the project site. Cite source(s) of information.

LADWP



6. Does the project require a water right permit or another environmental permit that could result in physical changes to the environment? (If yes, see instructions.) ☐ Yes ☒ No

List permits required and any potential physical changes that could occur. Cite source(s) of information.



Exceptions to Exemptions**1. Scenic Highways**

- a. Is the project visible from an official State Scenic Highway? ☐ Yes ☒ No

*List State Scenic Highway(s) from which the project is visible (if applicable).
Cite source(s) of information.*



TM

- b. If yes, would the project result in damage to scenic resources? ☐ Yes ☒ No

Describe scenic resources and potential damage (if applicable). Cite source(s) of information.

2. Is the project located on a site included on any list compiled pursuant to Government Code § 65962.5 (Cortese List)? ☐ Yes ☒ No

Describe the type of hazardous site (if applicable). Cite source(s) of information.

3. Would the project result in a substantial adverse change in the significance of a historical resource? ☐ Yes ☒ No

List the historic resource(s) potentially affected and describe the potential effects (if applicable). Cite source(s) of information.

4. **Is there evidence of the potential for the project to contribute to a significant cumulative impact?**

☐ Yes ☒ No

Describe the potential cumulative impact(s) and evidence (if applicable). Cite source(s) of information.



5. **Is there evidence of a reasonable possibility of a significant environmental impact due to unusual circumstances?**

☐ Yes ☒ No

Describe the potential impact(s), circumstances, and evidence (if applicable). Cite source(s) of information.



6. **Would the project impact an environmental resource of hazardous or critical concern?**

☐ Yes ☒ No


Provide details, if needed. Cite source(s) of information.



7. **Does the project involve the removal of healthy, mature, scenic trees (except for forestry and agricultural purposes)?**

☐ Yes ☒ No

Provide details, if needed. Cite source(s) of information.



CEQA Exemption PetitionClass: 1 Category: EXISTING FACILITIES

Explanation of how the project fits the CEQA exemption indicated above:

Consists of the operation, repair, maintenance, permitting, leasing, licensing, or minor alteration of existing public or private structures, facilities, mechanical equipment, or topographical features, involving negligible or no expansion of use beyond that existing at the time of the lead agency's determination.

1. **Source(s) of Information:** Identify Sources: *Indicate the document(s) or other sources of information reviewed to complete this form.*

Zimas.lacity.org was used for to provide details of the property; communication with the licensee about future improvements; and Title 14, Division 6, Chapter 3 of the California Code of Regulations for applicable CEQA exemptions.

2. **Project Location and Surrounding Land Use.**

- (a) Describe Project Location: *Provide detailed information about the project location and any other physical description that clearly indicates the project site location.*

cross streets are 10TH STREET AND LEMON ST

- (b) Existing Land Uses/Zoning: *Describe the current land uses on the project site and any existing buildings and structures. Describe the surrounding land uses and zoning designations within a one-half mile radius of the project and list all abutting land uses.*

SURROUND IS ZONED THE SAME AS THE FACILITY

- (c) Previous Use: Describe the previous use of the Project site or facility, if known. Include an estimate of the time such previous operations ceased, if such information is available.

N/A

- (d) Was the site previously used for a similar use? The key consideration is whether the project involves negligible or no expansion of an existing use.

NO

- (e) Maps to be Included: *Provide a vicinity map and aerial image to show the project location. Include photographs, not larger than 8½ by 11 inches, of existing visual conditions as observed from publicly accessible vantage point(s).*

3. Project Operations/Description. Provide the following information about project operation and maintenance activities. If more than one type of cannabis activity is occurring on-site, provide a description of the project operations for each activity. This should include the following relevant information.

- (a) Activities Occurring Onsite: *Describe the activities included in the project application and identify any other commercial cannabis activity or activities occurring at the proposed premises, including other proposed cannabis activities occurring on the property. Describe the cannabis business operation methods and activities (e.g. cultivation methods, manufacturing and/or distribution operations).*

CANNABIS CULTIVATION AND DISTRIBUTION

- (b) Cannabis Operation Activities Owned by the Same or Different Businesses: *Describe any additional cannabis operation activities existing or proposed either owned by the same or different businesses on the property.*

N/A

- (c) Project Size: *Quantify the project size (total floor area of the project), and the lot size on which the project is located, in square feet.*

5,000.5 (sq ft) lot
~4500 (sq ft) building

- (d) State License: *Identify whether the applicant is licensed by, or has applied for licensure from, the California Department of Cannabis Control to engage in commercial cannabis activity at the proposed premises.*

YES LICENSED BY DCC

- (e) Hours of Operation/Work Shifts: *Identify the hours of operation/work shifts for the project.*

MONDAY TO FRIDAY - 12PM - 4PM

- (f) Number of employees (total and by shift): *Estimate the number of anticipated employees onsite and occupancy during operating hours.*

4 EMPLOYEES 12pm - 4:00

- (g) Estimated Daily Trip Generation: *Estimate the frequency of deliveries or shipments originating from and/or arriving to the project site. Identify the approximate number of vehicle trips per day to be generated by the project and information regarding the days and times most trips are expected to occur.*

1 at most per day

- (h) Source(s) of Water: *Name all sources of water, and indicate whether a new or amended water right must be obtained from the State Water Resources Control Board.*

LADWP. Applicant obtained a water right from the State Water Resources Control Board

- (i) Wastewater Treatment Facilities: *Describe the facilities for treatment of wastewater (e.g., leach field, City wastewater collection facilities).*

The wastewater treatment facility is Donald C. Tillman. No special wastewater treatment is required.

4. Environmental Setting:

- (a) Describe natural characteristics on the project site:

n/a

- (b) General Topographic Features (slopes and other features):

n/a

- (c) Natural characteristics (general vegetation types, drainage, soil stability, habitat, etc.):

n/a

- (d) Identify whether there are any watercourses and riparian habitats within 150- feet of the proposed premises (e.g., drainage swales, stream courses, springs, ponds, lakes, creeks, tributary of creeks, wetlands):

n/a

- (e) Identify whether the property contains natural features of scenic value of rare or unique characteristics (e.g., rock outcroppings, mature trees):

n/a

- (f) Identify whether the property has any historic designations or archeological remains onsite:

N/A

- (g) Identify whether the property contains habitat for special status species:

n/a

- (h) Identify the location, type, and quantity of hazardous materials, as defined by Health and Safety Code section 25260, that are stored, used, or disposed of at the project site and a copy of the Hazardous Material Business Plan (HMBP) prepared for the proposed premises, if any:

n/a

- (i) Discuss whether the project will increase the quantity and type of solid waste, as defined by Public Resources Code section 40191, or hazardous waste, as defined by Health and Safety Code section 25117, that is generated or stored onsite:

n/a

- ④ Describe the project's anticipated operational energy needs, identify the source of energy supplied for the project and the anticipated amount of energy per day, and explain whether the project will require an increase in energy demand and the need for additional energy resource:

project will NOT require an increase in energy demand and the need for additional energy resource
~3000 OF CANOPY - NORMAL ENERGY USAGE FOR SPECIALTY INDOOR
LADWP PROVIDES ALL ENERGY

5. Explain whether any of the project activities will expand the existing footprint of the proposed facility beyond the current structural or parcel boundaries, increase the amount of impervious surface, or reduce any natural habitat. If the project is part of a larger project, attach a separate sheet to briefly describe the larger project.

N/A

6. Environmental Commitments: *List any environmental commitments agreed to by the applicant to the protection of biological or cultural resources, energy efficiency, water efficiency, noise abatement, lighting, or other aspects of the project that may reduce impacts on the environment.*

N/A

7. Other Relevant CEQA Information: *Submit any other relevant CEQA documentation or information that will assist the Department in determining CEQA compliance (e.g., any environmental impact analysis prepared by a consultant).*

N/A

8. Permits Required: *List all other required federal, state, and local permits required, including, but not limited to, all entitlements required for this project by a planning commission, local air district, or regional water board. Identify whether the commercial cannabis business(es) is licensed by or has applied for licensure from the Department, or one of the prior state cannabis licensing authorities:*

- ☒ California Department of Cannabis Control
- ☐ Los Angeles Fire Department
- ☐ Los Angeles Department of Building and Safety
- ☐ California Department of Fish and Wildlife
- ☐ State Water Resources Control Board / Regional Water Quality Control Board
- ☐ County of Los Angeles Public Health Permit
- ☐ Local Air District
- ☐ Streambed Alteration Agreement
- ☐ Water quality protection program
- ☐ Los Angeles Department of Water and Power
- ☐ Los Angeles Department of Public Works, Bureau of Sanitation

Partial List of Categorical Exemptions under CEQA

Certain commercial cannabis activities (projects) may be exempt from further environmental review pursuant to the California Environmental Quality Act (CEQA) because they fall within a class of projects determined not to have significant effect on the environment. (Cal. Code Regs., tit. 14, § 15300 et seq.) Common exemptions that may apply have been identified below.

Class	Category	Description
Class 1	Existing Facilities	Consists of the operation, repair, maintenance, permitting, leasing, licensing, or minor alteration of existing public or private structures, facilities, mechanical equipment, or topographical features, involving negligible or no expansion of use beyond that existing at the time of the lead agency's determination. (Cal. Code Regs., tit. 14, §15301.)
Class 2	Replacement or Reconstruction	Consists of replacement or reconstruction of existing structures and facilities where the new structure will be located on the same site as the structure replaced with a new structure of substantially the same size, purpose, and capacity. (Cal. Code Regs., tit. 14, § 15302.)
Class 3	New Construction or Conversion of Small Structures	Consists of construction and location of limited numbers of new, small facilities or structures; installation of small new equipment and facilities in small structures; and the conversion of existing small structures from one use to another where only minor modifications are made in the exterior of the structure. (Cal. Code Regs., tit. 14, § 15303.)
Class 4	Minor Alterations to Land	Consists of minor public or private alterations in the condition of land, water, and/or vegetation which do not involve removal of healthy, mature, scenic trees except for forestry and agricultural purposes. (Cal. Code Regs., tit. 14, § 15304.)
Class 11	Accessory Structures	Consists of construction, or placement of minor structures accessory to (appurtenant to) existing commercial, industrial, or institutional facilities. (Cal. Code Regs., tit. 14, § 15311.)
Class 32	In-Fill Development Projects	Consists of projects characterized as in-fill development meeting the conditions described in Cal. Code Regs., tit. 14, § 15332.



City of Los Angeles Department of City Planning

12/10/2024 PARCEL PROFILE REPORT

PROPERTY ADDRESSES

2180 E 10TH ST

ZIP CODES

90021

RECENT ACTIVITY

None

CASE NUMBERS

CPC-2017-432-CPU

CPC-2014-5000-CA-GPA

CPC-2014-2415-GPA-CA

CPC-2014-1582-CA

CPC-2008-3125-CA

CPC-2007-3036-RIO

CPC-1997-423

CPC-1995-352-CPU

CPC-1990-346-CA

CPC-1986-607-GPC

CPC-1983-506

ORD-187822-SA1500-A

ORD-183145

ORD-183144

ORD-171682

ORD-171681

ORD-164855-SA3010

ORD-162128

ENV-2017-433-EIR

ENV-2014-4000-MND

ENV-2014-2416-MND

ENV-2013-3392-CE

ENV-2008-3103-CE

ENV-2007-3037-ND

ENV-1995-328-MND

Address/Legal Information

PIN Number	121-5A217 403
Lot/Parcel Area (Calculated)	5,000.5 (sq ft)
Thomas Brothers Grid	PAGE 634 - GRID H7
Assessor Parcel No. (APN)	5167004027
Tract	SUBDIVISION OF THE P. J. BRANNEN TRACT
Map Reference	M R 55-44/45
Block	None
Lot	44
Arb (Lot Cut Reference)	None
Map Sheet	121-5A217

Jurisdictional Information

Community Plan Area	Central City North
Area Planning Commission	Central
Neighborhood Council	Downtown Los Angeles
Council District	CD 14 - Ysabel Jurado
Census Tract #	2060.51
LADBS District Office	Los Angeles Metro

Permitting and Zoning Compliance Information

Administrative Review	None
-----------------------	------

Planning and Zoning Information

Special Notes	None
Zoning	M3-1-RIO
Zoning Information (ZI)	ZI-2358 River Implementation Overlay District (RIO) ZI-2452 Transit Priority Area in the City of Los Angeles ZI-2129 State Enterprise Zone: East Los Angeles ZI-2498 Local Emergency Temporary Regulations - Time Limits and Parking Relief - LAMC 16.02.1 ZI-2427 Freeway Adjacent Advisory Notice for Sensitive Uses ZI-2517 Al Fresco Ordinance within Planning Overlay and/or the Coastal Zone (Ordinance 188073) ZI-1231 Specific Plan: South Los Angeles Alcohol Sales
General Plan Land Use	Heavy Manufacturing
General Plan Note(s)	Yes
Hillside Area (Zoning Code)	No
Specific Plan Area	SOUTH LOS ANGELES ALCOHOL SALES
Subarea	None
Special Land Use / Zoning	None
Historic Preservation Review	No
Historic Preservation Overlay Zone	None
Other Historic Designations	None
Mills Act Contract	None
CDO: Community Design Overlay	None
CPIO: Community Plan Imp. Overlay	None
Subarea	None
CUGU: Clean Up-Green Up	None
HCR: Hillside Construction Regulation	No
NSO: Neighborhood Stabilization Overlay	No

This report is subject to the terms and conditions as set forth on the website. For more details, please refer to the terms and conditions at zimas.lacity.org
(*) - APN Area is provided "as is" from the Los Angeles County's Public Works, Flood Control, Benefit Assessment.

POD: Pedestrian Oriented Districts	None
RBP: Restaurant Beverage Program Eligible Area	General (RBPA)
RFA: Residential Floor Area District	None
RIO: River Implementation Overlay	Yes
SN: Sign District	No
AB 2334: Very Low VMT	No
AB 2097: Reduced Parking Areas Streetscape	Yes
Adaptive Reuse Incentive Area	No
Affordable Housing Linkage Fee	None
Residential Market Area	Medium-High
Non-Residential Market Area	Medium
Transit Oriented Communities (TOC)	Tier 2
ED 1 Eligibility	Not Eligible
RPA: Redevelopment Project Area	None
Central City Parking	Yes
Downtown Parking	No
Building Line	None
500 Ft School Zone	None
500 Ft Park Zone	None

Assessor Information

Assessor Parcel No. (APN)	5167004027
APN Area (Co. Public Works)*	1.206 (ac)
Use Code	3320 - Industrial - Warehousing, Distribution, Storage - Warehousing, Distribution, 25,000 to 50,000 SF - One Story
Assessed Land Val.	\$3,512,598
Assessed Improvement Val.	\$5,763,467
Last Owner Change	09/19/2016
Last Sale Amount	\$9,100,091
Tax Rate Area	7
Deed Ref No. (City Clerk)	None
Building 1	
Year Built	1948
Building Class	C4
Number of Units	0
Number of Bedrooms	0
Number of Bathrooms	0
Building Square Footage	46,422.0 (sq ft)
Building 2	No data for building 2
Building 3	No data for building 3
Building 4	No data for building 4
Building 5	No data for building 5
Rent Stabilization Ordinance (RSO)	No [APN: 5167004027]

Additional Information

Airport Hazard	None
Coastal Zone	None
Farmland	Area Not Mapped
Urban Agriculture Incentive Zone	YES
Very High Fire Hazard Severity Zone	No
Fire District No. 1	No
Flood Zone	Outside Flood Zone
Watercourse	No
Methane Hazard Site	None
High Wind Velocity Areas	No

Special Grading Area (BOE Basic Grid Map A-13372) No

Wells None

Environmental

Santa Monica Mountains Zone No

Biological Resource Potential None

Mountain Lion Potential None

Monarch Butterfly Potential No

Seismic Hazards

Active Fault Near-Source Zone

Nearest Fault (Distance in km) 0.3214116

Nearest Fault (Name) Puente Hills Blind Thrust

Region Los Angeles Blind Thrusts

Fault Type B

Slip Rate (mm/year) 0.70000000

Slip Geometry Reverse

Slip Type Moderately / Poorly Constrained

Down Dip Width (km) 19.00000000

Rupture Top 5.00000000

Rupture Bottom 13.00000000

Dip Angle (degrees) 25.00000000

Maximum Magnitude 7.10000000

Alquist-Priolo Fault Zone No

Landslide No

Liquefaction No

Preliminary Fault Rupture Study Area None

Tsunami Hazard Area No

Economic Development Areas

Business Improvement District None

Hubzone None

Jobs and Economic Development Incentive Zone (JEDI) None

Opportunity Zone Yes

Promise Zone None

State Enterprise Zone EAST LOS ANGELES STATE ENTERPRISE ZONE

Housing

Direct all Inquiries to Los Angeles Housing Department

Telephone (866) 557-7368

Website <https://housing.lacity.org>

Rent Stabilization Ordinance (RSO) No [APN: 5167004027]

Ellis Act Property No

AB 1482: Tenant Protection Act No

Housing Crisis Act Replacement Review Yes

Housing Element Sites

HE Replacement Required N/A

SB 166 Units N/A

Housing Use within Prior 5 Years No

Public Safety

Police Information

Bureau Central

Division / Station Newton

Reporting District 1309

Fire Information

Bureau Central

Battalion 1

District / Fire Station	17
Red Flag Restricted Parking	No

CASE SUMMARIES

Note: Information for case summaries is retrieved from the Planning Department's Plan Case Tracking System (PCTS) database.

Case Number:	CPC-2017-432-CPU
Required Action(s):	CPU-COMMUNITY PLAN UPDATE
Project Descriptions(s):	COMMUNITY PLAN UPDATE
Case Number:	CPC-2014-5000-CA-GPA
Required Action(s):	CA-CODE AMENDMENT GPA-GENERAL PLAN AMENDMENT
Project Descriptions(s):	CODE AMENDMENT TO ESTABLISH ARTS DISTRICT LIVE/WORK ZONE AND GENERAL PLAN AMENDMENT TO THE CENTRAL CITY NORTH COMMUNITY PLAN MAP TO ADD SPECIAL STUDY BOUNDARY, UPDATE CORRESPONDING ZONES, AND ADD NEW FOOTNOTES.
Case Number:	CPC-2014-2415-GPA-CA
Required Action(s):	GPA-GENERAL PLAN AMENDMENT CA-CODE AMENDMENT
Project Descriptions(s):	PROPOSED ORDINANCE TO CREATE NEW LIVE/WORK ZONE AND PROPOSED GENERAL PLAN AMENDMENT TO THE CENTRAL CITY NORTH COMMUNITY PLAN TO ADD POLICY DIRECTION FOR NEW LIVE/WORK PROJECTS IN THE ARTS DISTRICT.
Case Number:	CPC-2014-1582-CA
Required Action(s):	CA-CODE AMENDMENT
Project Descriptions(s):	ZONE CODE AMENDMENT TO THE LOS ANGELES MUNICIPAL ZONING CODE
Case Number:	CPC-2008-3125-CA
Required Action(s):	CA-CODE AMENDMENT
Project Descriptions(s):	THE ADDITION OF A RIVER IMPROVEMENT OVERLAY (RIO) DISTRICT AS SECTION 13.12 OF THE L.A.M.C. IN RESPONSE TO THE LOS ANGELES RIVER REVITALIZATION MASTER PLAN (LARRMP) THAT WAS ADOPTED IN MAY 2007. THIS SUPPLEMENTAL USE DISTRICT WOULD ESTABLISH STANDARDS FOR NEW DEVELOPMENT ALONG WATERWAYS
Case Number:	CPC-2007-3036-RIO
Required Action(s):	RIO-RIVER IMPROVEMENT OVERLAY DISTRICT
Project Descriptions(s):	THE ESTABLISHMENT OF AN ORDINANCE THAT FACILITATES DEVELOPMENT WITHIN THE LA-RIO BOUNDARIES TO ENHANCE THE WATERSHED, URBAN DESIGN AND MOBILITY OF THE AREA. THESE BOUNDARIES ARE ADJACENT TO, NOT INSIDE, THE LOS ANGELES RIVER ON LAND ALREADY ZONED FOR DEVELOPMENT.
Case Number:	CPC-1997-423
Required Action(s):	Data Not Available
Project Descriptions(s):	PRELIMINARY PLAN FOR THE PROPOSED DOWNTOWN RIVERFRONT INDUSTRIAL PROJECT IN COOPERATION WITH THE COMMUNITY REDEVELOPMENT AGENCY OF THE CITY OF LOS ANGELES.
Case Number:	CPC-1995-352-CPU
Required Action(s):	CPU-COMMUNITY PLAN UPDATE
Project Descriptions(s):	CENTRAL CITY NORTH COMMUNITY PLAN UPDATE PROGRAM (CPU) - THE CENTRAL CITY NORTH COMMUNITY PLAN IS ONE OF TEN COMMUNITY PLANS THAT ARE PART OF THE COMMUNITY PLAN UPDATE PROGRAM PHASE II (7-1-95 TO 12-31-96)
Case Number:	CPC-1990-346-CA
Required Action(s):	CA-CODE AMENDMENT
Project Descriptions(s):	AMENDMENT TO THE L.A.M.C. TO - DRAFT AN ORDINANCE TO PROHIBIT THE GRANTING OF A CONDITIONAL USE PERMIT FOR THE OFF-SITE SALE OF ALCOHOLIC BEVERAGES (LOURDES GREEN/KAREN HOO)
Case Number:	CPC-1986-607-GPC
Required Action(s):	GPC-GENERAL PLAN/ZONING CONSISTENCY (AB283)
Project Descriptions(s):	AB-283 PROGRAM - GENERAL PLAN/ZONE CONSISTENCY - CENTRAL CITYNORTH NORTH AREA - COMMUNITY WIDE ZONE CHANGES AND COMMUNITY PLAN CHANGES TO BRING THE ZONING INTO CONSISTENCY WITH THE COMMUNITY PLAN. INCLUDES CHANGES OF HEIGHT AS NEEDED. REQUIRED BY COURT AS PART OF SETTLEMENT IN THE HILLSIDE FEDERATION LAWSUIT (G/GREEN/BOWMAN)
Case Number:	CPC-1983-506
Required Action(s):	Data Not Available
Project Descriptions(s):	SPECIFIC PLN ORD FOR INTERIM CONDITIONAL USE APPRVL FOR ESTABLISHMENTS FOR THE SALE OF ALCOHOL WHICH ARE GENERALLY LOCATED INTHE SOUTH CENTRAL AREA OF THE CITY
Case Number:	ORD-187822-SA1500-A
Required Action(s):	A-PRIVATE STREET MODIFICATIONS (1ST REQUEST)
Project Descriptions(s):	Data Not Available
Case Number:	ENV-2017-433-EIR
Required Action(s):	EIR-ENVIRONMENTAL IMPACT REPORT
Project Descriptions(s):	COMMUNITY PLAN UPDATE

This report is subject to the terms and conditions as set forth on the website. For more details, please refer to the terms and conditions at zimas.lacity.org
(*) - APN Area is provided "as is" from the Los Angeles County's Public Works, Flood Control, Benefit Assessment.

Case Number:	ENV-2014-4000-MND
Required Action(s):	MND-MITIGATED NEGATIVE DECLARATION
Project Descriptions(s):	CODE AMENDMENT TO ESTABLISH ARTS DISTRICT LIVE/WORK ZONE AND GENERAL PLAN AMENDMENT TO THE CENTRAL CITY NORTH COMMUNITY PLAN MAP TO ADD SPECIAL STUDY BOUNDARY, UPDATE CORRESPONDING ZONES, AND ADD NEW FOOTNOTES.
Case Number:	ENV-2014-2416-MND
Required Action(s):	MND-MITIGATED NEGATIVE DECLARATION
Project Descriptions(s):	PROPOSED ORDINANCE TO CREATE NEW LIVE/WORK ZONE AND PROPOSED GENERAL PLAN AMENDMENT TO THE CENTRAL CITY NORTH COMMUNITY PLAN TO ADD POLICY DIRECTION FOR NEW LIVE/WORK PROJECTS IN THE ARTS DISTRICT.
Case Number:	ENV-2013-3392-CE
Required Action(s):	CE-CATEGORICAL EXEMPTION
Project Descriptions(s):	THE PROPOSED ORDINANCE MODIFIES SECTION 22.119 OF THE LOS ANGELES ADMINISTRATIVE CODE TO ALLOW ORIGINAL ART MURALS ON LOTS DEVELOPED WITH ONLY ONE SINGLE-FAMILY RESIDENTIAL STRUCTURE AND THAT ARE LOCATED WITHIN COUNCIL DISTRICTS 1, 9, AND 14.
Case Number:	ENV-2008-3103-CE
Required Action(s):	CE-CATEGORICAL EXEMPTION
Project Descriptions(s):	THE ADDITION OF A RIVER IMPROVEMENT OVERLAY (RIO) DISTRICT AS SECTION 13.12 OF THE L.A.M.C. IN RESPONSE TO THE LOS ANGELES RIVER REVITALIZATION MASTER PLAN (LARRMP) THAT WAS ADOPTED IN MAY 2007. THIS SUPPLEMENTAL USE DISTRICT WOULD ESTABLISH STANDARDS FOR NEW DEVELOPMENT ALONG WATERWAYS
Case Number:	ENV-2007-3037-ND
Required Action(s):	ND-NEGATIVE DECLARATION
Project Descriptions(s):	THE ESTABLISHMENT OF AN ORDINANCE THAT FACILITATES DEVELOPMENT WITHIN THE LA-RIO BOUNDARIES TO ENHANCE THE WATERSHED, URBAN DESIGN AND MOBILITY OF THE AREA. THESE BOUNDARIES ARE ADJACENT TO, NOT INSIDE, THE LOS ANGELES RIVER ON LAND ALREADY ZONED FOR DEVELOPMENT.
Case Number:	ENV-1995-328-MND
Required Action(s):	MND-MITIGATED NEGATIVE DECLARATION
Project Descriptions(s):	CENTRAL CITY NORTH COMMUNITY PLAN UPDATE PROGRAM (CPU) - THE CENTRAL CITY NORTH COMMUNITY PLAN IS ONE OF TEN COMMUNITY PLANS THAT ARE PART OF THE COMMUNITY PLAN UPDATE PROGRAM PHASE II (7-1-95 TO 12-31-96)

DATA NOT AVAILABLE

ORD-183145

ORD-183144

ORD-171682

ORD-171681

ORD-164855-SA3010

ORD-162128



Address: 2180 E 10TH ST

Tract: SUBDIVISION OF THE P. J.
BRANNEN TRACT

Zoning: M3-1-RIO

APN: 5167004027

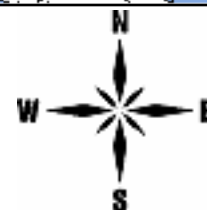
Block: None

General Plan: Heavy Manufacturing

PIN #: 121-5A217 403

Lot: 44

Arb: None



LEGEND

GENERALIZED ZONING

	OS, GW
	A, RA
	RE, RS, R1, RU, RZ, RW1
	R2, RD, RMP, RW2, R3, RAS, R4, R5, PVSP
	CR, C1, C1.5, C2, C4, C5, CW, WC, ADP, LASED, CEC, USC, PPSP, MU, NMU
	CM, MR, CCS, UV, UI, UC, M1, M2, LAX, M3, SL, HJ, HR, NI
	P, PB
	PF



GENERAL PLAN LAND USE

LAND USE

RESIDENTIAL





	Minimum Residential
	Very Low / Very Low I Residential
	Very Low II Residential
	Low / Low I Residential
	Low II Residential
	Low Medium / Low Medium I Residential
	Low Medium II Residential
	Medium Residential
	High Medium Residential
	High Density Residential
	Very High Medium Residential

COMMERCIAL






	Limited Commercial
	Limited Commercial - Mixed Medium Residential
	Highway Oriented Commercial
	Highway Oriented and Limited Commercial
	Highway Oriented Commercial - Mixed Medium Residential
	Neighborhood Office Commercial
	Community Commercial
	Community Commercial - Mixed High Residential
	Regional Center Commercial

FRAMEWORK

COMMERCIAL

	Neighborhood Commercial
	General Commercial
	Community Commercial
	Regional Mixed Commercial






INDUSTRIAL

	Commercial Manufacturing
	Limited Manufacturing
	Light Manufacturing
	Heavy Manufacturing
	Hybrid Industrial




PARKING

	Parking Buffer
---	----------------





PORT OF LOS ANGELES

	General / Bulk Cargo - Non Hazardous (Industrial / Commercial)
	General / Bulk Cargo - Hazard
	Commercial Fishing
	Recreation and Commercial
	Intermodal Container Transfer Facility Site



LOS ANGELES INTERNATIONAL AIRPORT

	Airport Landside / Airport Landside Support
	Airport Airside
	LAX Airport Northside

OPEN SPACE / PUBLIC FACILITIES

	Open Space
	Public / Open Space
	Public / Quasi-Public Open Space
	Other Public Open Space
	Public Facilities

INDUSTRIAL

	Limited Industrial
	Light Industrial

CIRCULATION

STREET

- Arterial Mountain Road
- Collector Scenic Street
- Collector Street
- Collector Street (Hillside)
- Collector Street (Modified)
- Collector Street (Proposed)
- Country Road
- Divided Major Highway II
- Divided Secondary Scenic Highway
- Local Scenic Road
- Local Street
- Major Highway (Modified)
- Major Highway I
- Major Highway II
- Major Highway II (Modified)

- Major Scenic Highway
- Major Scenic Highway (Modified)
- Major Scenic Highway II
- Mountain Collector Street
- Park Road
- Parkway
- Principal Major Highway
- Private Street
- Scenic Divided Major Highway II
- Scenic Park
- Scenic Parkway
- Secondary Highway
- Secondary Highway (Modified)
- Secondary Scenic Highway
- Special Collector Street
- Super Major Highway

FREEWAYS

- Freeway
- Interchange
- On-Ramp / Off- Ramp
- Railroad
- Scenic Freeway Highway

MISC. LINES























- Airport Boundary
- Bus Line
- Coastal Zone Boundary
- Coastline Boundary
- Collector Scenic Street (Proposed)
- Commercial Areas
- Commercial Center
- Community Redevelopment Project Area
- Country Road
- DWP Power Lines
- Desirable Open Space
- Detached Single Family House
- Endangered Ridgeline
- Equestrian and/or Hiking Trail
- Hiking Trail
- Historical Preservation
- Horsekeeping Area
- Local Street
- MSA Desirable Open Space
- Major Scenic Controls
- Multi-Purpose Trail
- Natural Resource Reserve
- Park Road
- Park Road (Proposed)
- Quasi-Public
- Rapid Transit Line
- Residential Planned Development
- Scenic Highway (Obsolete)
- Secondary Scenic Controls
- Secondary Scenic Highway (Proposed)
- Site Boundary
- Southern California Edison Power
- Special Study Area
- Specific Plan Area
- Stagecoach Line
- Wildlife Corridor

POINTS OF INTEREST





 Alternative Youth Hostel (Proposed)	 Horticultural Center	 Public Elementary School
 Animal Shelter	 Hospital	 Public Elementary School (Proposed)
 Area Library	 Hospital (Proposed)	 Public Golf Course
 Area Library (Proposed)	HW House of Worship	 Public Golf Course (Proposed)
 Bridge	e Important Ecological Area	 Public Housing
 Campground	 Important Ecological Area (Proposed)	 Public Housing (Proposed Expansion)
 Campground (Proposed)	 Interpretive Center (Proposed)	 Public Junior High School
 Cemetery	 Junior College	 Public Junior High School (Proposed)
HW Church	 MTA / Metrolink Station	 Public Middle School
 City Hall	 MTA Station	 Public Senior High School
 Community Center	 MTA Stop	 Public Senior High School (Proposed)
 Community Library	MWD MWD Headquarters	 Pumping Station
 Community Library (Proposed Expansion)	 Maintenance Yard	 Pumping Station (Proposed)
 Community Library (Proposed)	 Municipal Office Building	 Refuse Collection Center
 Community Park	P Municipal Parking lot	 Regional Library
 Community Park (Proposed Expansion)	 Neighborhood Park	 Regional Library (Proposed Expansion)
 Community Park (Proposed)	 Neighborhood Park (Proposed Expansion)	 Regional Library (Proposed)
 Community Transit Center	 Neighborhood Park (Proposed)	 Regional Park
 Convalescent Hospital	 Oil Collection Center	 Regional Park (Proposed)
 Correctional Facility	 Parking Enforcement	RPD Residential Plan Development
 Cultural / Historic Site (Proposed)	 Police Headquarters	 Scenic View Site
 Cultural / Historical Site	 Police Station	 Scenic View Site (Proposed)
 Cultural Arts Center	 Police Station (Proposed Expansion)	 School District Headquarters
DMV DMV Office	 Police Station (Proposed)	 School Unspecified Loc/Type (Proposed)
DWP DWP	 Police Training site	 Skill Center
 DWP Pumping Station	PO Post Office	 Social Services
 Equestrian Center	 Power Distribution Station	 Special Feature
 Fire Department Headquarters	 Power Distribution Station (Proposed)	 Special Recreation (a)
 Fire Station	 Power Receiving Station	 Special School Facility
 Fire Station (Proposed Expansion)	 Power Receiving Station (Proposed)	 Special School Facility (Proposed)
 Fire Station (Proposed)	C Private College	 Steam Plant
 Fire Supply & Maintenance	E Private Elementary School	 Surface Mining
 Fire Training Site	 Private Golf Course	 Trail & Assembly Area
 Fireboat Station	 Private Golf Course (Proposed)	 Trail & Assembly Area (Proposed)
 Health Center / Medical Facility	JH Private Junior High School	UTL Utility Yard
 Helistop	PS Private Pre-School	 Water Tank Reservoir
 Historic Monument	 Private Recreation & Cultural Facility	 Wildlife Migration Corridor
 Historical / Cultural Monument	SH Private Senior High School	 Wildlife Preserve Gate
 Horsekeeping Area	SF Private Special School	
 Horsekeeping Area (Proposed)	 Public Elementary (Proposed Expansion)	

SCHOOLS/PARKS WITH 500 FT. BUFFER

Existing School/Park Site Planned School/Park Site Inside 500 Ft. Buffer

-  Aquatic Facilities
-  Beaches
-  Child Care Centers
-  Dog Parks
-  Golf Course
-  Historic Sites
-  Horticulture/Gardens
-  Skate Parks
-  Other Facilities
-  Park / Recreation Centers
-  Parks
-  Performing / Visual Arts Centers
-  Recreation Centers
-  Senior Citizen Centers
-  Opportunity School
-  Charter School
-  Elementary School
-  Span School
-  Special Education School
-  High School
-  Middle School
-  Early Education Center

COASTAL ZONE



-  Coastal Commission Permit Area
-  Dual Permit Jurisdiction Area
-  Single Permit Jurisdiction Area
-  Not in Coastal Zone

TRANSIT ORIENTED COMMUNITIES (TOC)























-  Tier 1
-  Tier 2
-  Tier 3
-  Tier 4

Note: TOC Tier designation and map layers are for reference purposes only. Eligible projects shall demonstrate compliance with Tier eligibility standards prior to the issuance of any permits or approvals. As transit service changes, eligible TOC Incentive Areas will be updated.

WAIVER OF DEDICATION OR IMPROVEMENT

-  Public Work Approval (PWA)
-  Waiver of Dedication or Improvement (WDI)

OTHER SYMBOLS

-  Lot Line
-  Tract Line
-  Lot Cut
-  Easement
-  Zone Boundary
-  Building Line
-  Lot Split
-  Community Driveway
-  Building Outlines 2020
-  Building Outlines 2017
-  Airport Hazard Zone
-  Census Tract
-  Coastal Zone
-  Council District
-  LADBS District Office
-  Downtown Parking
-  Fault Zone
-  Fire District No. 1
-  Tract Map
-  Parcel Map
-  Flood Zone
-  Hazardous Waste
-  High Wind Zone
-  Hillside Grading
-  Historic Preservation Overlay Zone
-  Specific Plan Area
-  Very High Fire Hazard Severity Zone
-  Wells - Active
-  Wells - Inactive