

# Notice of Exemption

## Appendix E

**To:** Office of Planning and Research  
P.O. Box 3044, Room 113  
Sacramento, CA 95812-3044

County Clerk

County of: Los Angeles

12400 Imperial Hwy.

Norwalk, CA 90650

**From:** (Public Agency): City of Los Angeles

Department of Cannabis Regulation

221 N. Figueroa St., Suite 1245, Los Angeles, CA 90012

(Address)

Project Title: DCR CORE RECORD NO. 100027

Project Applicant: City Compassionate Caregivers, Inc

Project Location - Specific:

2235 E 7th Street, Los Angeles, CA 90023 / 7th St and Rio St

Project Location - City: Los Angeles

Project Location - County: Los Angeles

Description of Nature, Purpose and Beneficiaries of Project:

Retail sales, cultivation, manufacturing and distribution of commercial cannabis products under State and local law.

Name of Public Agency Approving Project: City of Los Angeles, Department of Cannabis Regulation

Name of Person or Agency Carrying Out Project: City Compassionate Caregivers, Inc

Exempt Status: **(check one):**

- ☐ Ministerial (Sec. 21080(b)(1); 15268);
- ☐ Declared Emergency (Sec. 21080(b)(3); 15269(a));
- ☐ Emergency Project (Sec. 21080(b)(4); 15269(b)(c));
- ☒ Categorical Exemption. State type and section number: CEQA Sections 15301 & 15332/Class 1 & 32
- ☐ Statutory Exemptions. State code number: \_\_\_\_\_

Reasons why project is exempt:

Environmentally benign infill project consistent with the General Plan, Zoning requirements and consistent with the criteria for a Class 1 & Class 32 Categorical Exemption pursuant to CEQA Guidelines Section 15301 & 15332 and does not require further analysis based on the exceptions in CEQA Guidelines Section 15300.2, and thus, DCR finds that no further CEQA analysis is required.

Lead Agency

Contact Person: Jason Killeen

Area Code/Telephone/Extension: (213) 978-0738

**If filed by applicant:**

1. Attach certified document of exemption finding.
2. Has a Notice of Exemption been filed by the public agency approving the project? ■ Yes    No

Signature: [Signature] Date: 12/12/2024 Title: Asst. Executive Director

■ Signed by Lead Agency    Signed by Applicant

Authority cited: Sections 21083 and 21110, Public Resources Code.  
Reference: Sections 21108, 21152, and 21152.1, Public Resources Code.

Date Received for filing at OPR: \_\_\_\_\_

2024 254795



FILED

Dec 17 2024

Dean C. Logan, Registrar - Recorder/County Clerk

Electronically signed by LILIA MURGUIA

CITY OF LOS ANGELES  
OFFICE OF THE CITY CLERK  
200 NORTH SPRING STREET, ROOM 395  
LOS ANGELES, CALIFORNIA 90012

CALIFORNIA ENVIRONMENTAL QUALITY ACT

**NOTICE OF EXEMPTION**

(PRC Section 21152; CEQA Guidelines Section 15062)

THIS NOTICE WAS POSTED

ON December 17 2024

UNTIL January 16 2025

REGISTRAR - RECORDER/COUNTY CLERK

Pursuant to Public Resources Code § 21152(b) and CEQA Guidelines § 15062, the notice should be posted with the County Clerk by mailing the form and posting fee payment to the following address: Los Angeles County Clerk/Recorder, Environmental Notices, P.O. Box 1208, Norwalk, CA 90650. Pursuant to Public Resources Code § 21167 (d), the posting of this notice starts a 35-day statute of limitations on court challenges to reliance on an exemption for the project. Failure to file this notice as provided above, results in the statute of limitations being extended to 180 days.

**PARENT CASE NUMBER(S) / REQUESTED ANNUAL LICENSES**

LA-R-24-100027-ANN, LA-C-24-100027-ANN / Retail with on-site sales (Type 10), Indoor Cultivation, &amp; Distribution (Type 11)

**LEAD CITY AGENCY**

City of Los Angeles (Department of Cannabis Regulation)

**CASE NUMBER**

ENV- 100027-ANN

**PROJECT TITLE**

DCR CORE RECORD NO. 100027

**COUNCIL DISTRICT**

14

**PROJECT LOCATION** (Street Address and Cross Streets and/or Attached Map)

2235 E 7th Street, Los Angeles, CA 90023 / 7th St and Rio St

☒ Map attached.**PROJECT DESCRIPTION:**

Retail sales, cultivation, manufacturing and distribution of commercial cannabis products under State and local law.

☐ Additional page(s) attached.**NAME OF APPLICANT / OWNER:**

City Compassionate Caregivers, Inc

**CONTACT PERSON** (If different from Applicant/Owner above)

Jason Killeen

**(AREA CODE) TELEPHONE NUMBER**

(213) 978-0738

**EXT.****EXEMPT STATUS:** (Check all boxes, and include all exemptions, that apply and provide relevant citations.)**STATE CEQA STATUTE & GUIDELINES**☐ STATUTORY EXEMPTION(S)

Public Resources Code Section(s) \_\_\_\_\_

☒ CATEGORICAL EXEMPTION(S) (State CEQA Guidelines Sec. 15301-15333 / Class 1-Class 33)CEQA Guideline Section(s) / Class(es) CEQA Sections 15301 & 15332/Class 1 & 32☐ OTHER BASIS FOR EXEMPTION (E.g., CEQA Guidelines Section 15061(b)(3) or (b)(4) or Section 15378(b) )**JUSTIFICATION FOR PROJECT EXEMPTION:**☒ Additional page(s) attached

Environmentally benign infill project consistent with the General Plan, Zoning requirements and consistent with the criteria for a Class 1 & Class 32 Categorical Exemption pursuant to CEQA Guidelines Section 15301 & 15332 and does not require further analysis based on the exceptions in CEQA Guidelines Section 15300.2, and thus, DCR finds that no further CEQA analysis is required.

☒ None of the exceptions in CEQA Guidelines Section 15300.2 to the categorical exemption(s) apply to the Project.☐ The project is identified in one or more of the list of activities in the City of Los Angeles CEQA Guidelines as cited in the justification.

IF FILED BY APPLICANT, ATTACH CERTIFIED DOCUMENT ISSUED BY THE DEPARTMENT OF CANNABIS REGULATION

STATING THAT THE DEPARTMENT HAS FOUND THE PROJECT TO BE EXEMPT.

If different from the applicant, the identity of the person undertaking the project.

**CITY STAFF USE ONLY:****CITY STAFF NAME AND SIGNATURE**

Jason Killeen

**STAFF TITLE**

Asst. Executive Director

**COMMERCIAL CANNABIS ANNUAL LICENSE(S) APPROVED**

Retail with on-site sales (Type 10), Indoor Cultivation, &amp; Distribution (Type 11)

DISTRIBUTION: County Clerk, Agency Record

Rev. 6-22-2021

DEPARTMENT OF  
CANNABIS REGULATION  
-  
CANNABIS REGULATION  
COMMISSION

THRYERIS MASON  
PRESIDENT

DAVID NASH  
VICE PRESIDENT

ANTON FARMBY  
SHI YOUNG LIM  
MARIO MELENDEZ

JOSIE TREVIZO  
Commission Executive Assistant  
(213) 978-0738

City of Los Angeles  
CALIFORNIA



Karen Bass  
MAYOR

EXECUTIVE OFFICES

221 N. FIGUEROA STREET, SUITE 1245  
LOS ANGELES, CA 90012  
(213) 978-0738

MICHELLE GARAKIAN  
EXECUTIVE DIRECTOR

JASON KILLEEN  
ASSISTANT EXECUTIVE DIRECTOR

VACANT  
ASSISTANT EXECUTIVE DIRECTOR

<http://cannabis.lacity.org>

## RECOMMENDATION REPORT FOR RETAIL WITH ON-SITE SALES COMMERCIAL CANNABIS LICENSE

Pursuant to Los Angeles Municipal Code (LAMC) Section 104.06, the following application for commercial cannabis activity is complete and the Department of Cannabis Regulation (DCR) has determined the Applicant meets the requirements for the issuance of an Annual License for the commercial cannabis activity listed below. DCR recommends that the Cannabis Regulation Commission approve the issuance of an Annual License. DCR also has determined this project is categorically exempt from the requirements of the California Environmental Quality Act (CEQA) pursuant to the Class 1 and Class 32 categorical exemptions.

<b>DCR Core Record No.:</b>	100027
<b>Applicant Name:</b>	City Compassionate Caregivers, Inc
<b>DCR Record No. / Activities Requested:</b>	LA-R-24-100027-ANN / Retail w/ on-site sales (Type 10)
<b>Proposed Project:</b>	The Applicant seeks an Annual License for the Type 10 Retail Storefront with on-site sales commercial cannabis activity pursuant to LAMC section 104.06 et. al.
<b>Business Premises Address/ Project Location:</b>	2235 E 7th Street Los Angeles, CA 90023
Council District: Closest Neighborhood Council (NC): Business Improvement District: Community Plan Area: Zoning:	14 Boyle Heights None Boyle Heights M2-1-RIO-CUGU
<b>LAMC Section / "Phase":</b>	LAMC 104.07 / Phase 1
<b>Evidence of Offer to Meet with NC:</b>	Yes
<b>Complaint Portal Entry: Recent Compliance Inspection:</b>	No No
<b>Social Equity Applicant / Ownership %:</b>	No
<b>Environmental Analysis/Clearance: ENV-100027-ANN</b>	Notice of Exemption pursuant to the Class 1 and Class 32 categorical exemptions (tit. 14, Cal. Code Regs., §§ 15301, 15332)

**BACKGROUND:**

The Business Premises is located at 2235 E 7th Street, Los Angeles, CA 90023, a parcel zoned for Light Manufacturing purposes. The Applicant was issued Temporary Approval by DCR with an effective date of March 29, 2020. Since that time, the Applicant has completed all requirements for the issuance of an Annual License in accordance with LAMC Section 104.06. The Applicant currently possesses a State provisional License, C10-0000573-LIC, to conduct Retail with on-site sales Commercial Cannabis Activity, which is active through August 19, 2025. The Applicant is not subject to the requirements of LAMC Section 104.20 for the Social Equity Program.

The Applicant is an Existing Medical Marijuana Dispensary (EMMD). Pursuant to Los Angeles Municipal Code (LAMC) section 105.03(b), and EMMD shall not be subject to the zone, distance and Sensitive Use restrictions stated in LAMC section 105.02 until after December 31, 2025, on the condition that the EMMD operates and continues to operate in compliance with the distance and Sensitive Use restrictions.

**DEPARTMENT ANNUAL LICENSING RECOMMENDATION:**

DCR recommends approving the Annual License for the Applicant based on the following factors:

- The Applicant has met the Application requirements under LAMC Section 104.03.
- The Business Premises location meets the requirements under LAMC Section 105.02.
- The Application does not contain any grounds for denial under LAMC Section 104.04.

**COMMUNITY INPUT:**

On or about September 4, 2024, DCR provided notice of the community meeting and Cannabis Regulation Commission meeting by mail to the owners and occupants of all property within 700 feet of the property line of the Business Premises. Notice was also provided to the nearest Neighborhood Council, Business Improvement District, and Council Office.

The virtual community meeting was held on September 26, 2024. During the meeting, members of the public were afforded two minutes each to speak about the Application. DCR also accepted online written input through the date of the community meeting. DCR did not receive oral or written testimony for this Applicant.

Number of Comments In Favor of the Application	0
Number of Comments Against the Application	0
<b>Total Number of Comments</b>	<b>0</b>

The Applicant provided timely proof to DCR that it contacted the nearest Neighborhood Council and offered to appear before the Neighborhood Council in accordance with LAMC Section 104.06(b)(1)(ii).

**COMPLIANCE REVIEW:**

DCR has not recently performed a compliance inspection for this Applicant. However, this business shall be subject to multiple, future inspections by DCR and several other agencies prior to the receipt of an Operating Permit. An Operating Permit is the final authorization from DCR to conduct Commercial Cannabis Activity, and is issued only after a licensee has passed a Final Inspection by DCR, and obtained all permits, clearances, or other authorizations required by law, which may include a Certificate of Occupancy from the Los Angeles Department of Building and Safety, clearance from the Los Angeles Fire Department and/or permit from the Los Angeles County Department of Public Health.

**THERE ARE NO EXISTING REASONS TO DENY AN ANNUAL LICENSE:**

DCR or the Cannabis Regulation Commission may deny an Annual Application for the reasons stated in LAMC section 104.04. These denial reasons include, but are not limited, to:

- The Business Premises is substantially different from the diagram of the Business Premises submitted by the Applicant or Licensee;
- Denying DCR employees or agents access to the Business Premises;
- Procuring a License by fraud or deceit, making a material misrepresentation, false statement, or knowingly failing to disclose a material fact;
- Failing to timely provide DCR with requested information, forms or documents;

- Denial of a license, permit or other authorization to engage in Commercial Cannabis Activity by any state or other local licensing authority;
- Creation of a significant public safety problem as documented by a law enforcement agency;
- Failure to adhere to the requirements of this article or the Rules and Regulations;
- Engaging in unlicensed Commercial Cannabis Activity in violation of Section 104.15;
- Revocation of Temporary Approval;
- Failing a Business Premises inspection by DCR, another City agency, or the Los Angeles County Department of Public Health; or
- The Business Premises was the site of a utility disconnect, padlocking or certain criminal convictions for a period of 5 years from the date of the conviction, padlock or disconnect;
- Improper zoning or distancing of the Business Premises from Sensitive Uses under LAMC Section 105.00 *et seq.*;
- An Owner is an individual who holds office in, is employed by any agency of the State of California and any of its political subdivisions when the individual's duties include the enforcement or regulation of Commercial Cannabis Activity or any other penal provisions of law of the State of California prohibiting or regulating Commercial Cannabis Activity; and,
- An Owner is an entity incorporated outside of the United States.

At present, DCR is not aware of any existing facts or circumstances to deny this Annual License for the reasons in LAMC Section 104.04. Thus, DCR recommends the Commission approve the issuance of this Annual License.

#### **CALIFORNIA ENVIRONMENTAL QUALITY ACT (CEQA) PROJECT DESCRIPTION:**

The Applicant seeks conversion of an existing Retail Storefront (Type 10) Temporary Approval to an Annual License to be located on an existing site zoned for Light Manufacturing, M2-1-RIO-CUGU at 2235 E 7th Street, Los Angeles, CA 90023 (Assessor's Parcel Number 5171-020-045). The Project-Specific Information (LIC-4013-FORM) submitted by the Applicant states that existing structures will remain with no expansion proposed (Exhibit A). Existing City sewer service is provided to the project site, and water and electricity are provided by the City of Los Angeles Department of Water and Power. Operations would be seven days per week from 8:00 a.m. to 10:00 p.m. Pre-application review has found the project to be consistent with planning and zoning. Further project site information is provided in the Project Parcel Profile Report from the City's Zone Information and Map Access System (ZIMAS) (Exhibit A). Compliance with Los Angeles Municipal Code Sections 104.00 *et seq.* and 105.00 *et seq.*, as well as DCR's Rules and Regulations, does not waive or otherwise circumvent any other City or State requirements or necessary permits from the City, State, or other public agencies, such as the Los Angeles Department of Building and Safety, the Los Angeles Fire Department, or the Los Angeles County Public Health Department. Full compliance with all applicable regulations for the proposed cannabis use(s) are assumed in this analysis.

#### **CEQA PROJECT ANALYSIS & FINDINGS:**

##### **Land Use/Zoning Designations**

Light Manufacturing / M2-1-RIO-CUGU

##### **Surrounding Land Use/Zoning Designations**

Public Facilities / PF-1XL-RIO-CUGU

Light Manufacturing / M2-1-RIO-CUGU

##### **Subject Property**

The subject site is a fully developed lot within the Boyle Heights Community Plan Area. The lot is approximately 116 feet deep and a width of 25 feet along 7th Street. The site is currently developed with an Industrial building, built in 1991 proposed to be maintained.

The site has a Light Manufacturing land-use designation and is zoned M2-1-RIO-CUGU. The site is located within Council District 14, Boyle Heights Neighborhood Council, and the lot is flat and contains a pre-existing building to be used by the Applicant.

**Abutting Properties**

Abutting uses include Public Facilities and other Light Manufacturing uses within 200 feet of the site. The immediate area along 7th Street is predominantly developed with Public Facilities uses, zoned PF-1XL-RIO-CUGU, and Light Manufacturing, zoned M2-1-RIO-CUGU. (See Exhibit A)

**CEQA Findings**

CEQA Guidelines, Sections 15301 & 15332, Class 1 & Class 32, consists of projects characterized as in-fill development meeting the following 5 conditions: (a) The project is consistent with the applicable general plan designation and all applicable general plan policies as well as with the applicable zoning designation and regulations; (b) The proposed development occurs within city limits on a project site of no more than five acres substantially surrounded by urban uses; (c) The project site has no value as habitat for endangered, rare or threatened species; (d) Approval of the project would not result in any significant effects relating to traffic, noise, air quality, or water quality; and (e) The site can be adequately served by all required utilities and public services.

These conditions are met as follows: The project is consistent with the applicable general plan designation and all applicable general plan policies as well as with the applicable zoning designation and regulations for the requested commercial cannabis activities.

a) The site is comprised of one lot totaling approximately 2,925.1 gross square feet, zoned M2-1-RIO-CUGU with an Industrial building originally constructed in 1991. No relief has been requested from any applicable provision or requirement of the Los Angeles Municipal Code.

b) The subject site is wholly within the City of Los Angeles, on an approximately 2,925.1 gross square foot property (i.e., less than five acres), and is substantially surrounded by urban uses. The surrounding area is zoned Public Facilities / PF-1XL-RIO-CUGU, and Light Manufacturing / M2-1-RIO-CUGU, and developed with a mix of Light Manufacturing buildings and Public Facilities along 7th Street between Rio Street and Anderson Street.

c) The project site has no value as habitat for endangered, rare or threatened species. The project is located within an established, fully developed, neighborhood. The project site has no value as habitat for endangered, rare or threatened species. The project does not propose the removal of any trees on-site and/or within the adjacent public right-of-way.

d) Approval of the project would not result in any significant effects relating to traffic, noise, air quality, or water quality.

e) The site can be adequately served by all required utilities and public services. The project site will be adequately served by all required public utilities and services, given that the site is currently served by the City's Department of Water and Power, the City's Bureau of Sanitation, the Southern California (SoCal) Gas Company, the Los Angeles Police Department, the Los Angeles Fire Department, Los Angeles Unified School District, Los Angeles Public Library, and other public services. Compliance with Regulatory Compliance Measures as enforced through the Department of Building and Safety permitting process will ensure that any needed improvements are made in order to provide adequate delivery of utilities and services to the proposed project.

CEQA Section 15300.2: Exceptions to the Use of Categorical Exemptions. The City has further considered whether the proposed project is subject to any of the exceptions set forth in State CEQA Guidelines Section 15300.2, that would prohibit the use and reliance on the categorical exemptions. None of the exceptions are triggered. As the proposed project will result in no physical changes to the site, the project would not have physical impacts to the environment. As such, it would not have a combined impact with other projects in the area that would result in cumulative impacts. There are no unusual circumstances associated with the project, which is proposed in general plan designation and zoning classification that allow the proposed use. The project will not physically change the site or the existing structures. Therefore, the project would have no impact on scenic resources, historic building(s), and the site is not on the lists that satisfy Government Code Section 65962.5, commonly referred to as the "Cortese List," as being affected by hazardous wastes or clean-up problems.

Based on the analysis above, the proposed project is consistent with the criteria for Class 1 and Class 32 categorical exemptions (tit. 14, Cal. Code Regs., §§ 15301, 15332) and does not require further analysis based on the exceptions in CEQA Guidelines Section 15300.2, and thus, DCR finds that no further CEQA analysis is required.

In conclusion, since the project meets all of the requirements for categorical exemption as set forth at CEQA Guidelines, Sections 15301 & 15332, and none of the applicable exceptions to the use of an exemption apply to the project, it is appropriate to determine this project is categorically exempt from the requirements of CEQA.

**DEPARTMENT OF CANNABIS REGULATION RECOMMENDED ACTIONS:**

That the Cannabis Regulation Commission:

1. Determine, based on the whole of the administrative record, that the project is exempt from the California Environmental Quality Act (CEQA) pursuant to Article 19, Section 15301, Class 1, and Article 19, Section 15332, Class 32 of the State CEQA Guidelines (tit. 14, Cal. Code Regs., §§ 15301, 15332), and there is no substantial evidence demonstrating that an exception to a categorical exemption pursuant to CEQA Guidelines Section 15300.2 applies;
2. Pursuant to Los Angeles Municipal Code Section 104.06(b)(2), approve the Annual License for Type 10 Storefront Retail Commercial Cannabis Activity at the Business Premises location; and,
3. Adopt DCR's Project Analysis & Findings as the Commission's report on the subject.

  
\_\_\_\_\_  
Jason Killeen  
Assistant Executive Director, Department of Cannabis Regulation

October 31, 2024  
Date

**EXHIBITS:**

A – Project Specific Information Form (LIC-4013-FORM) and Materials



LIC-4013-FORM

**Instructions:** Before the Department of Cannabis Regulation (DCR) can grant an Annual License, DCR must independently evaluate the document prepared for the project in compliance with the California Environmental Quality Act (CEQA), or documentation provided by the Applicant or Licensee as evidence of exemption from CEQA. To conduct this evaluation, DCR must have a complete description of the proposed project that provides information about the project site, including existing conditions and facilities, proposed facilities and improvements, and the construction methods and operations practices of the proposed project.

Please provide detailed responses with as much information as possible. If more space is needed, additional pages may be added. Missing, incomplete, or inconsistent information may delay the processing of your Annual License Application.

Date (MM/DD/YYYY): October 27, 2023

Lead Agency: City of Los Angeles - Department of Cannabis Regulation

DCR Record No.: LA-C-23-100027-ANN

Applicant Entity Name: City Compassionate Caregivers, Inc.

License Type(s): Retailer, Distributor, Manufacturer, Cultivator

Business Premises Location: 2235 E. 7th Street, Los Angeles, CA 90023

County: Los Angeles Assessor's Parcel Number (APN): 5171-020-045

Council District: CD-14 Kevin de Leon Neighborhood Council: Boyle Heights

Community Plan Area: Boyle Heights

Zoning: M2-1-RIO-CUGU Specific Plan Area: None

General Plan Land Use: Light Manufacturing Redevelopment Project Area: Adelante Eastside

Business Improvement District: None Promise Zone: None

State Enterprise Zone: East Los Angeles Historic Preservation Review: No

LAPD Division/Station: Hollenbeck LAFD District/Fire Station: 17

### Categorical Exemption Evaluation Form

**Instructions:** Before the Department of Cannabis Regulation (DCR) can grant an Annual License, DCR must independently evaluate the document prepared for the project in compliance with the California Environmental Quality Act (CEQA), or documentation provided by the Applicant as evidence of exemption from CEQA. To conduct this evaluation, DCR must have a complete description of the proposed project that provides information about the project site, including existing conditions and facilities, proposed facilities and improvements, and the construction methods and operations practices of the proposed project. DCR can complete its review more quickly and efficiently when applicants provide as much of the information needed by DCR to complete an independent evaluation of the proposed project as is available.

Please provide detailed responses. If more space is needed, additional pages may be added. Missing, incomplete, or inconsistent information may delay the processing of your Annual License Application.

**Project Description:** *Insert project description information or reference where this information is located.*

Address=2235 E 7th Street, Los Angeles, CA 90023  
Los Angeles County  
APN=5171-020-045  
Major cross streets = 7th Street and S.Anderson St.  
General Plan Designation= Light Manufacturing  
Zoning=M2-1-RIO-CUGU (Light Industrial)  
Community Plan Area - Boyle Heights

Project is a two-story building with entry/exit on Anderson Street and 7th Street.  
Building entrance for customers is on the East end of the parking lot, and entrance/exit for employees (door) and deliveries (roll up door)is on the West end of the parking lot.  
Project occupies entire First and Second Floors and all of the APN.

The Project does not involve the expansion of any structures beyond the existing footprint and this is a fully existing structure in which interior tenant improvements have been made to accommodate the use activities of commercial cannabis cultivation, manufacturing, distribution and retail sales. The Applicant is an existing medical marijuana business since prior to 2007 and the Applicant has been in operation at the Project Site since entering a lease agreement in 2017.

See attached documents, maps and photos.

**Categorical Exemption Evaluation Form**

**Class 1: Existing Facilities**

1. Is the project site currently operating as a cannabis activity site or a similar use, or has it recently operated for this purpose? ☒ Yes ☐ No

*Provide details of current or prior operation(s). Cite source(s) of information.*

Project site has been used as a commercial cannabis facility since 2017 when Applicant relocated its business operations to the Project Site. In 2018, Applicant was granted temporary state licenses and local temporary approval was granted for activities of Cultivation, Distribution, Manufacturing, and Retail. In 2019, the Applicant was granted provisional state licenses for Cultivation, Distribution, Manufacturing, and Retail.

Current use is Cultivation, Manufacturing, Distribution and Retail.

2. Does the project involve an expansion of existing structures that would be considered negligible or no expansion of existing or former use? (If no, skip to Question 6) ☐ Yes ☒ No

*Provide expansion details, if applicable. Cite source(s) of information.*

There is no expansion. Existing structure to remain.

3. Project Expansion: NA  
Size of expansion in square feet: \_\_\_\_\_

*Cite source(s) of information.*

- a. Would the expansion be less than or equal to 2,500 square feet or 50 percent of the floor area before expansion? (If yes, skip to Question 6.) ☐ Yes ☐ No

*Cite source(s) of information.*

- b. Would the expansion be more than 2,500 square feet or 50 percent of the floor area before expansion? (If yes, skip to Question 4.) ☐ Yes ☐ No

*Cite source(s) of information.*

- c. Would the expansion be greater than 10,000 square feet? ☐ Yes ☐ No

*Cite source(s) of information.*

4. Is the project site served by all public services sufficient to serve the project (e.g., water, sewer, electricity, gas)? ☒ Yes ☐ No

*Describe which public services serve the project site. Cite source(s) of information.*

Water service by Los Angeles Department of Water & Power  
Power service by Los Angeles Department of Water & Power  
Site is connected to City sewer line  
Site is adequately serviced by these companies.

5. Is there evidence that the project site is located in an environmentally sensitive area? ☐ Yes ☒ No

*Describe the environmentally sensitive area (if applicable). Cite source(s) of information, if available.*

The site is not environmentally sensitive and there is no environmentally sensitive area within one half mile radius of the project site.

6. Does the project require a water right permit or another environmental permit that could result in physical changes to the environment? (If yes, see instructions.) ☐ Yes ☒ No

*List permits required and any potential physical changes that could occur. Cite source(s) of information.*

7. Does the project require demolition and removal of individual small structures (e.g., one single-family residence, a duplex or similar multifamily structure, a store, motel or restaurant or accessory structures?) ☐ Yes ☒ No

*Describe size of structure to be demolished and location.*

**Categorical Exemption Evaluation Form**

**Class 2: Replacement or Reconstruction**

\*\*\*\*NOT APPLICABLE TO PROJECT SITE\*\*\*\*

1. Does the project involve the replacement or reconstruction of an existing structure on the same site as the structure being replaced or reconstructed? ☐ Yes ☐ No

*Describe both the existing structure and replacement structure, including the location on the site. Cite source(s) of information.*




2. Would the new structure have substantially the same purpose and capacity as the existing structure? ☐ Yes ☐ No

*Provide information on the purpose of both the existing and replacement structures to ensure they are the same. Cite source(s) of information.*



3. Does the project require a water right permit or another environmental permit that could result in physical changes to the environment? (If yes, see instructions.) ☐ Yes ☐ No

*List permits required and any potential physical changes that could occur. Cite source(s) of information.*



**Categorical Exemption Evaluation Form**

**Class 3: New Construction or Conversion of Small Structures**

\*\*\*\*NOT APPLICABLE TO PROJECT SITE\*\*\*\*

1. Does the project involve the conversion of existing small structures including only minor modifications, or the installation of small equipment and facilities in small structures? ☐ Yes ☐ No

*Provide information regarding the nature of modifications to existing small structures, if applicable. Cite source(s) of information.*



2. Does the project involve the construction of new small structures? ☐ Yes ☐ No


*Provide information regarding the size and purpose of the proposed new structures, if applicable. Cite source(s) of information.*



***Please check instructions for directions on how to proceed, based on answers to Questions 1 and 2.***

3. Is the project within an urbanized area? (If no, skip to Question 9.) ☐ Yes ☐ No

*Cite source(s) of information.*



**FOR SITES IN URBANIZED AREAS**

4. Does the project involve the construction of four or fewer structures totaling 10,000 square feet or less?

☐ Yes ☐ No

*Provide information regarding size of new structure(s), if applicable. Cite source(s) of information.*



5. Is the parcel zoned for the proposed use?

☐ Yes ☐ No

*Cite source(s) of information.*



6. Does the project involve the use of significant amounts of hazardous substances?

☐ Yes ☐ No


*Provide details of any hazardous substances used including amount of product(s), if applicable. Cite source(s) of information.*



7. Are all necessary public services and facilities available to the project?

☐ Yes ☐ No

*List all services and facilities provided. Cite source(s) of information.*



8. Do either the project site or the surrounding lands contain a sensitive environmental area? (If no, skip to Question 11.)

☐ Yes ☐ No

*Provide information on the nature of any sensitive environmental areas. Cite source(s) of information, if available.*



**FOR SITES NOT IN URBANIZED AREAS**

9. Does the project involve the construction of a single structure totaling 2,500 square feet or less?

☐ Yes ☐ No


*Provide information regarding size of new structure, if applicable. Cite source(s) of information.*



10. Does the project involve the use of significant amounts of hazardous substances?

☐ Yes ☐ No

*Provide list of any hazardous substances used, including amount of product(s), if applicable and available. Cite source(s) of information.*



**FOR ALL SITES**

11. Does the project require a water right permit or another environmental permit that could result in physical changes to the environment? (If yes, see instructions.)

☐ Yes ☐ No

*List permits required and any potential physical changes that could occur. Cite source(s) of information.*



**Categorical Exemption Evaluation Form**

**Class 4: Minor Alterations to Land**  
**\*\*\*NOT APPLICABLE TO PROJECT SITE\*\*\***

1. Does the project involve the removal of healthy, mature, scenic trees (except for forestry and agricultural purposes)? ☐ Yes ☐ No

*Provide details, if needed. Cite source(s) of information.*



2. Does the project involve alterations to land, water, or vegetation that would be considered minor? ☐ Yes ☐ No

*Provide details, if needed. Cite source(s) of information.*



3. Would the alterations consist of grading on lands of 10 percent slope or steeper? ☐ Yes ☐ No

*Provide details, if needed. Cite source(s) of information.*



4. Would the alterations consist of grading in an area determined to be a wetland? ☐ Yes ☐ No

*Cite source(s) of information.*



5. Would the alterations consist of grading in a scenic area officially designated by a federal, state, or local agency? ☐ Yes ☐ No

*Provide name of scenic area (if applicable). Cite source(s) of information.*



6. Would the alterations consist of grading in an officially mapped area of severe geologic hazard, such as an Alquist- Priolo Earthquake Fault Zone, or within an official Seismic Hazard Zone designated by the State Geologist? ☐ Yes ☐ No

*Provide the name of the zone (if applicable). Cite source(s) of information.*

7. Does the project require a water right permit or another environmental permit that could result in physical changes to the environment? (If yes, see instructions.) ☐ Yes ☐ No

*List permits required and any potential physical changes that could occur. Cite source(s) of information.*

**Categorical Exemption Evaluation Form**

**Class 11: Accessory Structures**  
**\*\*\*NOT APPLICABLE TO PROJECT SITE\*\*\***

1. Does the project include the construction or placement of accessory structures? ☐ Yes ☒ No

*Describe new and/or replacement accessory structures. Cite source(s) of information.*



2. Does the project require a water right permit or another environmental permit that could result in physical changes to the environment? (If yes, see instructions.) ☐ Yes ☒ No

*List permits required and any potential physical changes that could occur. Cite source(s) of information.*



**Categorical Exemption Evaluation Form**

**Class 32: Infill Development Projects**  
**\*\*\*\*NOT APPLICABLE TO PROJECT SITE\*\*\*\***

1. Is the project consistent with the general plan designation, all applicable general plan policies, and zoning designation and regulations for the site? ☐ Yes ☐ No

*Cite source(s) of information.*



TM

2. Project Size and Location

- a. Is the project site 5 acres in size or less? ☐ Yes ☐ No

*Indicate the size of the project site, in acres. Cite source(s) of information.*

- b. Is the project site substantially surrounded by urban uses? ☐ Yes ☐ No

*Describe the uses of the surrounding properties. Cite source(s) of information.*

3. Does the project site have value as habitat for endangered, rare, or threatened species? ☐ Yes ☐ No

*Describe any habitat for endangered, rare, or threatened species identified on or near the project site (if applicable). Cite source(s) of information.*

4. Would the project have significant impacts related to traffic, noise, air quality, or water quality? ☐ Yes ☐ No

*Describe potential impact(s) and evidence (if applicable). Cite source(s) of information.*

5. Can the project site be adequately served by all required utilities and public services? ☐ Yes ☐ No

*Describe which utilities and public services serve the project site. Cite source(s) of information.*

6. Does the project require a water right permit or another environmental permit that could result in physical changes to the environment? (If yes, see instructions.) ☐ Yes ☐ No

*List permits required and any potential physical changes that could occur. Cite source(s) of information.*

**Exceptions to Exemptions****1. Scenic Highways**

- a. Is the project visible from an official State Scenic Highway? ☐ Yes ☒ No

*List State Scenic Highway(s) from which the project is visible (if applicable).  
Cite source(s) of information.*

No State Scenic Highway from which the project is visible.

- b. If yes, would the project result in damage to scenic resources? ☐ Yes ☒ No

*Describe scenic resources and potential damage (if applicable). Cite source(s) of information.*

**2. Is the project located on a site included on any list compiled pursuant to Government Code § 65962.5 (Cortese List)?**

☐ Yes ☒ No

*Describe the type of hazardous site (if applicable). Cite source(s) of information.*

Search of zip code at [envirostor.dts.ca.gov](https://envirostor.dts.ca.gov) shows the project is not located on the Cortese List. The Envirostor report showing a 1000' radius is attached.

**3. Would the project result in a substantial adverse change in the significance of a historical resource?**

☐ Yes ☒ No

*List the historic resource(s) potentially affected and describe the potential effects (if applicable). Cite source(s) of information.*

No historic resource exists at the project location.

4. **Is there evidence of the potential for the project to contribute to a significant cumulative impact?**

☐ Yes ☒ No

*Describe the potential cumulative impact(s) and evidence (if applicable). Cite source(s) of information.*



5. **Is there evidence of a reasonable possibility of a significant environmental impact due to unusual circumstances?**

☐ Yes ☒ No

*Describe the potential impact(s), circumstances, and evidence (if applicable). Cite source(s) of information.*



6. **Would the project impact an environmental resource of hazardous or critical concern?**

☐ Yes ☒ No


*Provide details, if needed. Cite source(s) of information.*



7. **Does the project involve the removal of healthy, mature, scenic trees (except for forestry and agricultural purposes)?**

☐ Yes ☒ No

*Provide details, if needed. Cite source(s) of information.*



**CEQA Exemption Petition**Class: 1 Category: Existing Facilities

Explanation of how the project fits the CEQA exemption indicated above:

Project uses existing structure and consists of the operation, repair, maintenance, permitting, leasing, licensing, or minor alteration of existing public or private structures, facilities, mechanical equipment, or topographical features, involving no expansion of use.

Project site is existing. No expansion, this is not a new structure.  
Site is not an environmentally sensitive zone.  
Site is serviced by city water, sewer and power.  
There are no natural waterways onsite.

- 1. Source(s) of Information:** Identify Sources: *Indicate the document(s) or other sources of information reviewed to complete this form.*

Zimas Property Profile Report and Mapping  
Envirostor  
LADBS.org  
Internal corporate documents.

**2. Project Location and Surrounding Land Use.**

- (a) Describe Project Location: *Provide detailed information about the project location and any other physical description that clearly indicates the project site location.*

Address=2235 E 7th Street, Los Angeles, CA 90023  
Los Angeles County  
APN=5171-020-045  
Major cross streets = 7th Street and S.Anderson St.  
Immediately East of project on 7th Street is US 101 Freeway entrance/exit.  
Entry/exit from driveways on th Street and S.Anderson St.

- (b) Existing Land Uses/Zoning: *Describe the current land uses on the project site and any existing buildings and structures. Describe the surrounding land uses and zoning designations within a one-half mile radius of the project and list all abutting land uses.*

Current use is same as existing use, an industrial building improvement with parking spaces.  
Within a one-half mile radius the zoning designations are: M2=Light Industrial; PF=Public Facilities;  
C2=Commercial; R2=Two-Family Dwellings; RD2=Restricted Density Multiple Dwelling; OS=Open  
Space; R4=Multiple Dwelling; C1=Light Commercial; M3=Heavy Industrial; CM=Commercial  
Manufacturing; MR2=Restricted Light Industrial  
(See attached documents, maps and photos showing abutting uses)

- (c) Previous Use: Describe the previous use of the Project site or facility, if known. Include an estimate of the time such previous operations ceased, if such information is available.

Previous use: garment industrial manufacturing.

- (d) Was the site previously used for a similar use? The key consideration is whether the project involves negligible or no expansion of an existing use.

Yes. There is no expansion of the existing use. The previous use involved a daily work force manufacturing garments, and a sales team meeting with customers. The Applicant's business involves negligible expansion because Applicant has a work force of cannabis cultivators/manufacturers, and also a sales team meeting with customers.

- (e) Maps to be Included: *Provide a vicinity map and aerial image to show the project location. Include photographs, not larger than 8½ by 11 inches, of existing visual conditions as observed from publicly accessible vantage point(s).*

**3. Project Operations/Description.** Provide the following information about project operation and maintenance activities. If more than one type of cannabis activity is occurring on-site, provide a description of the project operations for each activity. This should include the following relevant information.

- (a) Activities Occurring Onsite: *Describe the activities included in the project application and identify any other commercial cannabis activity or activities occurring at the proposed premises, including other proposed cannabis activities occurring on the property. Describe the cannabis business operation methods and activities (e.g. cultivation methods, manufacturing and/or distribution operations).*

Cannabis cultivation, manufacturing, distribution and retail activities.

- (b) Cannabis Operation Activities Owned by the Same or Different Businesses: *Describe any additional cannabis operation activities existing or proposed either owned by the same or different businesses on the property.*

None.

- (c) Project Size: *Quantify the project size (total floor area of the project), and the lot size on which the project is located, in square feet.*

Total floor area is approximately 28,000 sq. ft.  
The lot size is 23,872 sq. ft.

- (d) State License: *Identify whether the applicant is licensed by, or has applied for licensure from, the California Department of Cannabis Control to engage in commercial cannabis activity at the proposed premises.*

Cultivation license issue CCL18-0001158  
Retailer license issued C10-0000573-LIC  
Manufacturing license issued CDPH-10003401  
Distribution license issued C11-0000661-LIC

- (e) Hours of Operation/Work Shifts: *Identify the hours of operation/work shifts for the project.*

7 days per week  
8 a.m. to 10 p.m.  
Two work shifts, 7:30 a.m. to 3:00 p.m. and 3:00 p.m. to 10:30 p.m.

- (f) Number of employees (total and by shift): *Estimate the number of anticipated employees onsite and occupancy during operating hours.*

15 employees.  
45 occupancy.

- (g) Estimated Daily Trip Generation: *Estimate the frequency of deliveries or shipments originating from and/or arriving to the project site. Identify the approximate number of vehicle trips per day to be generated by the project and information regarding the days and times most trips are expected to occur.*

Estimated frequency of deliveries or shipments to/from site: Once daily.  
Approximate number of vehicle trips: 15 vehicle trips  
Days and times of most trips: Monday-Friday, 8 a.m. to 8 p.m.

- (h) Source(s) of Water: *Name all sources of water, and indicate whether a new or amended water right must be obtained from the State Water Resources Control Board.*

Los Angeles Department of Water & Power

- (i) Wastewater Treatment Facilities: *Describe the facilities for treatment of wastewater (e.g., leach field, City wastewater collection facilities).*

City municipal sewer line. No on-site treatment facility.

**4. Environmental Setting:**

- (a) Describe natural characteristics on the project site:

Metropolitan developed land with no natural characteristics.

- (b) General Topographic Features (slopes and other features):

No slopes or other features

- (c) Natural characteristics (general vegetation types, drainage, soil stability, habitat, etc.):

Paved over land with runoff drainage to municipal sewer line. No natural vegetation, soil, or habitat.

- (d) Identify whether there are any watercourses and riparian habitats within 150- feet of the proposed premises (e.g., drainage swales, stream courses, springs, ponds, lakes, creeks, tributary of creeks, wetlands):

No natural and/or artificial waterway on project site or within 150 feet of premises.

- (e) Identify whether the property contains natural features of scenic value of rare or unique characteristics (e.g., rock outcroppings, mature trees):

No natural features of scenic value or of rare/unique characteristics.

- (f) Identify whether the property has any historic designations or archeological remains onsite:

No historic designations or archeological remains.

- (g) Identify whether the property contains habitat for special status species:

No habitat for special status species.

- (h) Identify the location, type, and quantity of hazardous materials, as defined by Health and Safety Code section 25260, that are stored, used, or disposed of at the project site and a copy of the Hazardous Material Business Plan (HMBP) prepared for the proposed premises, if any:

Carbon Dioxide, ethyl alcohol and waste ethyl alcohol. See HMBP.

- (i) Discuss whether the project will increase the quantity and type of solid waste, as defined by Public Resources Code section 40191, or hazardous waste, as defined by Health and Safety Code section 25117, that is generated or stored onsite:

There will be no increase in waste.

- g) Describe the project's anticipated operational energy needs, identify the source of energy supplied for the project and the anticipated amount of energy per day, and explain whether the project will require an increase in energy demand and the need for additional energy resource:

Source of power is municipal utility, Los Angeles Department of Water & Power. Anticipated energy per day will be supplied by site transformer there is no need for additional energy sources. Daily energy demand is estimated at 8,395 kWh per day.

5. Explain whether any of the project activities will expand the existing footprint of the proposed facility beyond the current structural or parcel boundaries, increase the amount of impervious surface, or reduce any natural habitat. If the project is part of a larger project, attach a separate sheet to briefly describe the larger project.

No expansion of facility footprint, no increase in the amount of impervious surface, and no reduction in any natural habitat.

6. Environmental Commitments: *List any environmental commitments agreed to by the applicant to the protection of biological or cultural resources, energy efficiency, water efficiency, noise abatement, lighting, or other aspects of the project that may reduce impacts on the environment.*

Air filtration systems installed to reduce any odor of cannabis.

7. Other Relevant CEQA Information: *Submit any other relevant CEQA documentation or information that will assist the Department in determining CEQA compliance (e.g., any environmental impact analysis prepared by a consultant).*

See attached documents, maps and photos.

8. Permits Required: *List all other required federal, state, and local permits required, including, but not limited to, all entitlements required for this project by a planning commission, local air district, or regional water board. Identify whether the commercial cannabis business(es) is licensed by or has applied for licensure from the Department, or one of the prior state cannabis licensing authorities:*

- ☒ California Department of Cannabis Control
- ☒ Los Angeles Fire Department
- ☒ Los Angeles Department of Building and Safety
- ☒ California Department of Fish and Wildlife
- ☒ State Water Resources Control Board / Regional Water Quality Control Board
- ☒ County of Los Angeles Public Health Permit
- ☐ Local Air District
- ☒ Streambed Alteration Agreement
- ☒ Water quality protection program
- ☒ Los Angeles Department of Water and Power
- ☒ Los Angeles Department of Public Works, Bureau of Sanitation

## Partial List of Categorical Exemptions under CEQA

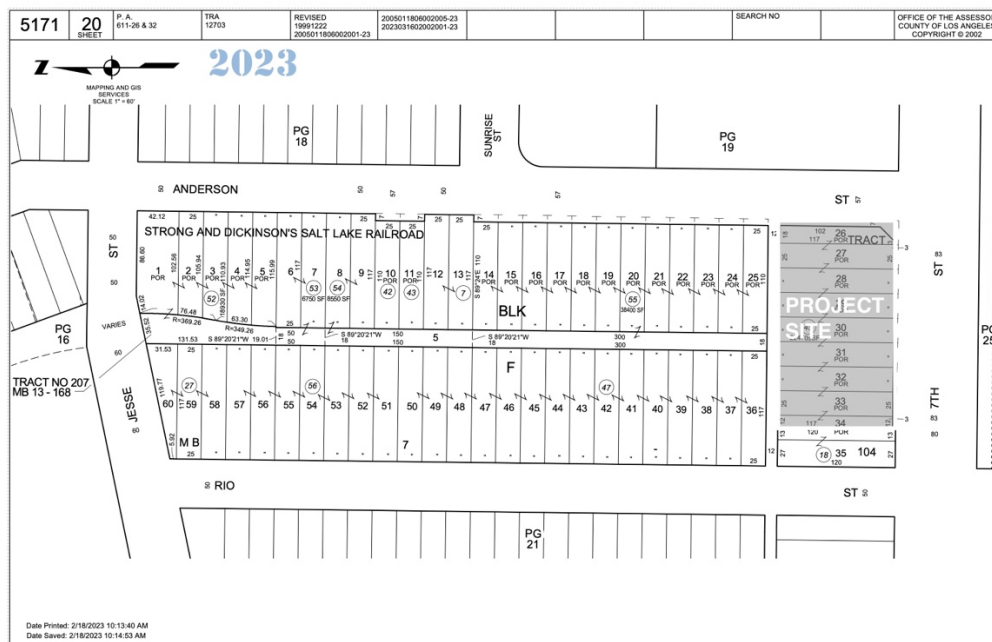
*Certain commercial cannabis activities (projects) may be exempt from further environmental review pursuant to the California Environmental Quality Act (CEQA) because they fall within a class of projects determined not to have significant effect on the environment. (Cal. Code Regs., tit. 14, § 15300 et seq.) Common exemptions that may apply have been identified below.*

Class	Category	Description
Class 1	Existing Facilities	Consists of the operation, repair, maintenance, permitting, leasing, licensing, or minor alteration of existing public or private structures, facilities, mechanical equipment, or topographical features, involving negligible or no expansion of use beyond that existing at the time of the lead agency's determination. (Cal. Code Regs., tit. 14, §15301.)
Class 2	Replacement or Reconstruction	Consists of replacement or reconstruction of existing structures and facilities where the new structure will be located on the same site as the structure replaced with a new structure of substantially the same size, purpose, and capacity. (Cal. Code Regs., tit. 14, § 15302.)
Class 3	New Construction or Conversion of Small Structures	Consists of construction and location of limited numbers of new, small facilities or structures; installation of small new equipment and facilities in small structures; and the conversion of existing small structures from one use to another where only minor modifications are made in the exterior of the structure. (Cal. Code Regs., tit. 14, § 15303.)
Class 4	Minor Alterations to Land	Consists of minor public or private alterations in the condition of land, water, and/or vegetation which do not involve removal of healthy, mature, scenic trees except for forestry and agricultural purposes. (Cal. Code Regs., tit. 14, § 15304.)
Class 11	Accessory Structures	Consists of construction, or placement of minor structures accessory to (appurtenant to) existing commercial, industrial, or institutional facilities. (Cal. Code Regs., tit. 14, § 15311.)
Class 32	In-Fill Development Projects	Consists of projects characterized as in-fill development meeting the conditions described in Cal. Code Regs., tit. 14, § 15332.



Imagery ©2023 Airbus / CNES / Airbus, Maxar Technologies, U.S. Geological Survey, Map data ©2023 50 ft

ASSESSOR'S PARCEL MAP



VICINITY MAP


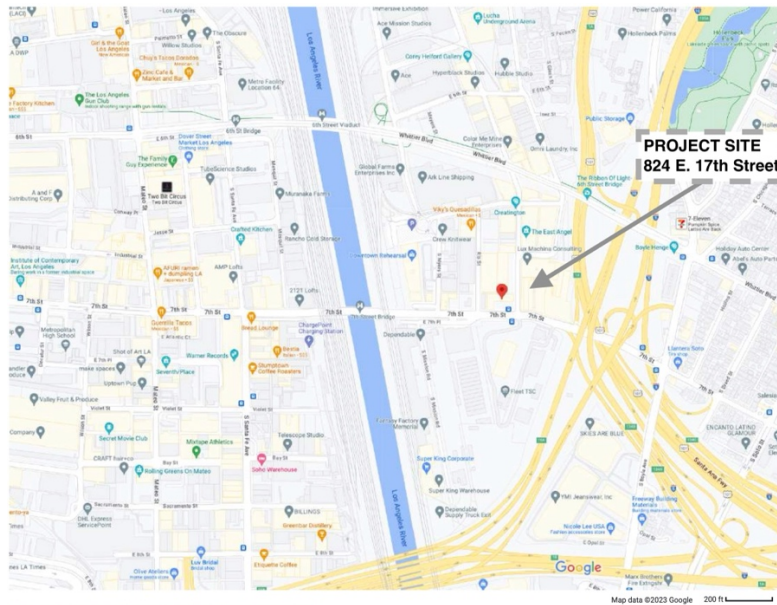


Image capture: Apr 2022 © 2023 Google

## LA-C-23-100027-ANN





### SURROUNDING USES

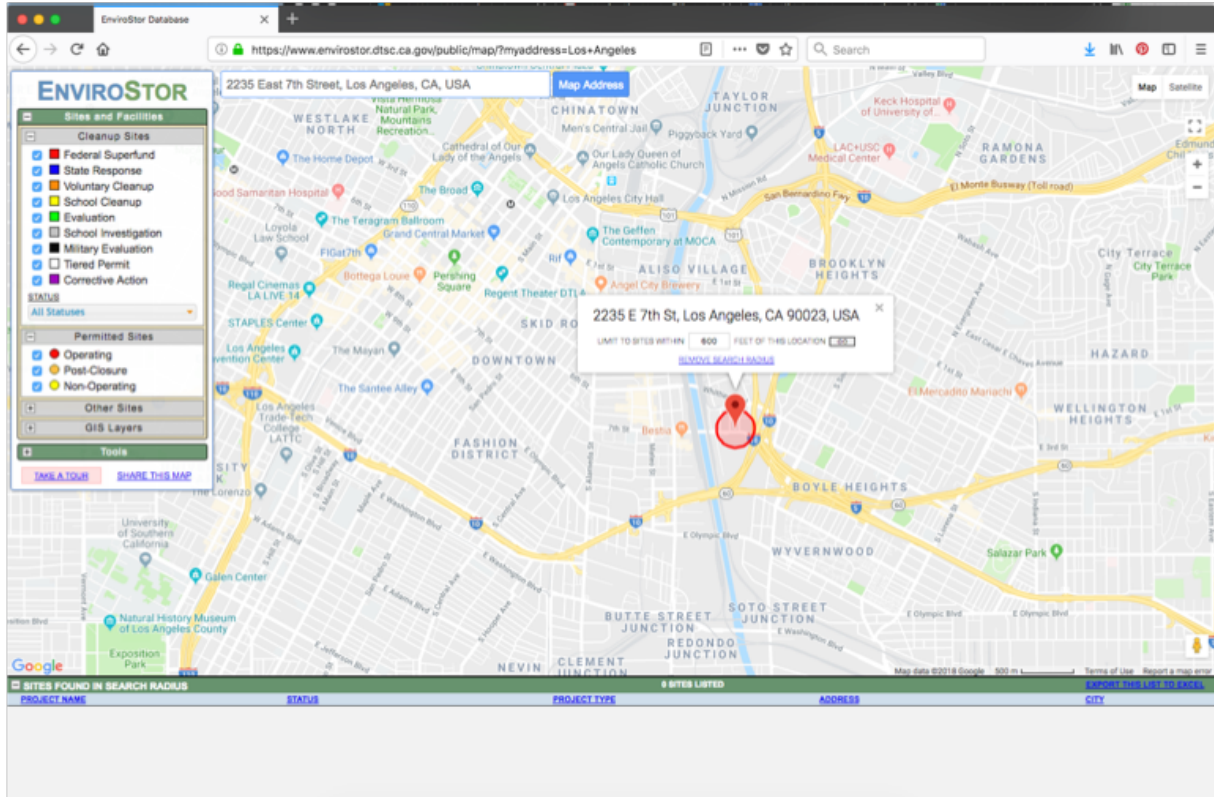
- (1) 2231 E. 7th Street - VACANT
- (2) 680 Rio Street- CROFT HOUSE (FURNITURE MANUFACTURING )
- (3) 679 Anderson Street - VACANT
- (4) 683 Anderson Street - VACANT
- (5) 687 Anderson Street - CALIFORNIA STITCH INC. (FABRIC MANUFACTURING )
- (6) 691 Anderson Street - VACANT



# LA-C-23-100027-ANN



ENVIROSTOR



**City Compassionate Caregivers, Inc. (CERSID: 10888429)****Facility Information Submitted Jan 4, 2022**

Submitted on 1/4/2022 4:07:47 PM by *Diana Shinn* of City Compassionate Caregivers, Inc. (Los Angeles, CA)

Comments by Submitter: New facility.

- Business Activities
- Business Owner/Operator Identification

**Hazardous Materials Inventory Submitted Jan 4, 2022**

Submitted on 1/4/2022 4:07:47 PM by *Diana Shinn* of City Compassionate Caregivers, Inc. (Los Angeles, CA)

Comments by Submitter: New facility.

- Hazardous Material Inventory (3)
- Site Map (Official Use Only)
  - *Annotated Overview & Facility Site Maps (Official Use Only)* (Adobe PDF, 1454KB)

**Emergency Response and Training Plans Submitted Jan 4, 2022**

Submitted on 1/4/2022 4:07:47 PM by *Diana Shinn* of City Compassionate Caregivers, Inc. (Los Angeles, CA)

Comments by Submitter: New facility.

- Emergency Response/Contingency Plan
  - *Emergency Response/Contingency Plan* (Adobe PDF, 369KB)
- Employee Training Plan
  - Provided In Submittal Element: Emergency Response and Training Plans

**Site Identification****City Compassionate Caregivers, Inc.**

2235 E 7th St  
Los Angeles, CA 90023

County  
Los Angeles

CERS ID  
**10888429**

EPA ID Number  
CAL000466660

**Submittal Status**

Submitted on 1/4/2022 by *Diana Shinn* of City Compassionate Caregivers, Inc. (Los Angeles, CA)  
Comments by submitter: New facility.

**Hazardous Materials**

Does your facility have on site (for any purpose) at any one time, hazardous materials at or above 55 gallons for liquids, 500 pounds for solids, or 200 cubic feet for compressed gases (include liquids in ASTs and USTs); or is regulated under more restrictive inventory local reporting requirements (shown below if present); or the applicable Federal threshold quantity for an extremely hazardous substance specified in 40 CFR Part 355, Appendix A or B; or handle radiological materials in quantities for which an emergency plan is required pursuant to 10 CFR Parts 30, 40 or 70?

**Yes****Underground Storage Tank(s) (UST)**

Does your facility own or operate underground storage tanks?

**No****Hazardous Waste**

Is your facility a Hazardous Waste Generator?

**Yes**

Does your facility treat hazardous waste on-site?

**No**

Is your facility's treatment subject to financial assurance requirements (for Permit by Rule and Conditional Authorization)?

**No**

Does your facility consolidate hazardous waste generated at a remote site?

**No**

Does your facility need to report the closure/removal of a tank that was classified as hazardous waste and cleaned on-site?

**No**

Does your facility generate in any single calendar month 1,000 kilograms (kg) (2,200 pounds) or more of federal RCRA hazardous waste, or generate in any single calendar month greater than 1 kg (2.2 pounds) of RCRA acute hazardous waste; or generate more than 100 kg (220 pounds) of spill cleanup materials contaminated with RCRA acute hazardous waste.

**No**

Is your facility a Household Hazardous Waste (HHW) Collection site?

**No****Excluded and/or Exempted Materials**

Does your facility recycle more than 100 kg/month of excluded or exempted recyclable materials (per HSC 25143.2)?

**No**

Does your facility own or operate ASTs above these thresholds? Store greater than 1,320 gallons of petroleum products (new or used) in aboveground tanks or containers.

**No**

Does your facility have Regulated Substances stored onsite in quantities greater than the threshold quantities established by the California Accidental Release prevention Program (CalARP)?

**No****Additional Information**

No additional comments provided.

**Facility/Site****City Compassionate Caregivers, Inc.**2235 E 7th St  
Los Angeles, CA 90023CERS ID  
**10888429****Submission Status**Submitted on 1/4/2022 by *Diana Shinn* of City Compassionate Caregivers, Inc. (Los Angeles, CA)  
Comments by submitter: New facility.**Identification**

City Compassionate Caregivers, Inc.

Operator Phone  
(323) 265-7060Business Phone  
(323) 265-7060

Business Fax

Beginning Date

1/4/2022

Ending Date

1/3/2023

Dun &amp; Bradstreet

SIC Code

0721

Primary NAICS

**Facility/Site Mailing Address**2235 E 7th St  
Los Angeles, CA 90023**Primary Emergency Contact**

Gabriela Marquez

Title

Compliance Manager

Business Phone  
(323) 265-706024-Hour Phone  
(213) 908-4472

Pager Number

**Owner**

City Compassionate Caregivers, Inc.

(323) 265-7060

2235 E 7th St  
Los Angeles, CA 90023**Secondary Emergency Contact**

Lauren Pendergrass

Title

Manager

Business Phone  
(323) 265-706024-Hour Phone  
(323) 839-7168

Pager Number

**Billing Contact**

Gabriela Marquez

(323) 265-7060

gabriela@thecurecompany.com

2235 E 7th St  
Los Angeles, CA 90023**Environmental Contact**

Gabriela Marquez

(323) 265-7060

gabriela@thecurecompany.com

2235 E 7th St  
Los Angeles, CA 90023

Name of Signer

Jesse Sanchez

Additional Information

Signer Title

CEO

Document Preparer

Diana Shinn

**Locally-collected Fields**

Some or all of the following fields may be required by your local regulator(s).

**Property Owner**

Phone

Mailing Address

Assessor Parcel Number (APN)

5171-020-045

Number of Employees

55

Facility ID

## Hazardous Materials And Wastes Inventory Matrix Report

CERS Business/Org.	<b>City Compassionate Caregivers, Inc.</b>	Chemical Location	CERS ID	<b>10888429</b>
Facility Name	<b>City Compassionate Caregivers, Inc.</b>	<b>Secure waste storage &amp; loading area</b>	Facility ID	
	2235 E 7th St, Los Angeles 90023		Status	<b>Submitted</b> on 1/4/2022 4:07 PM

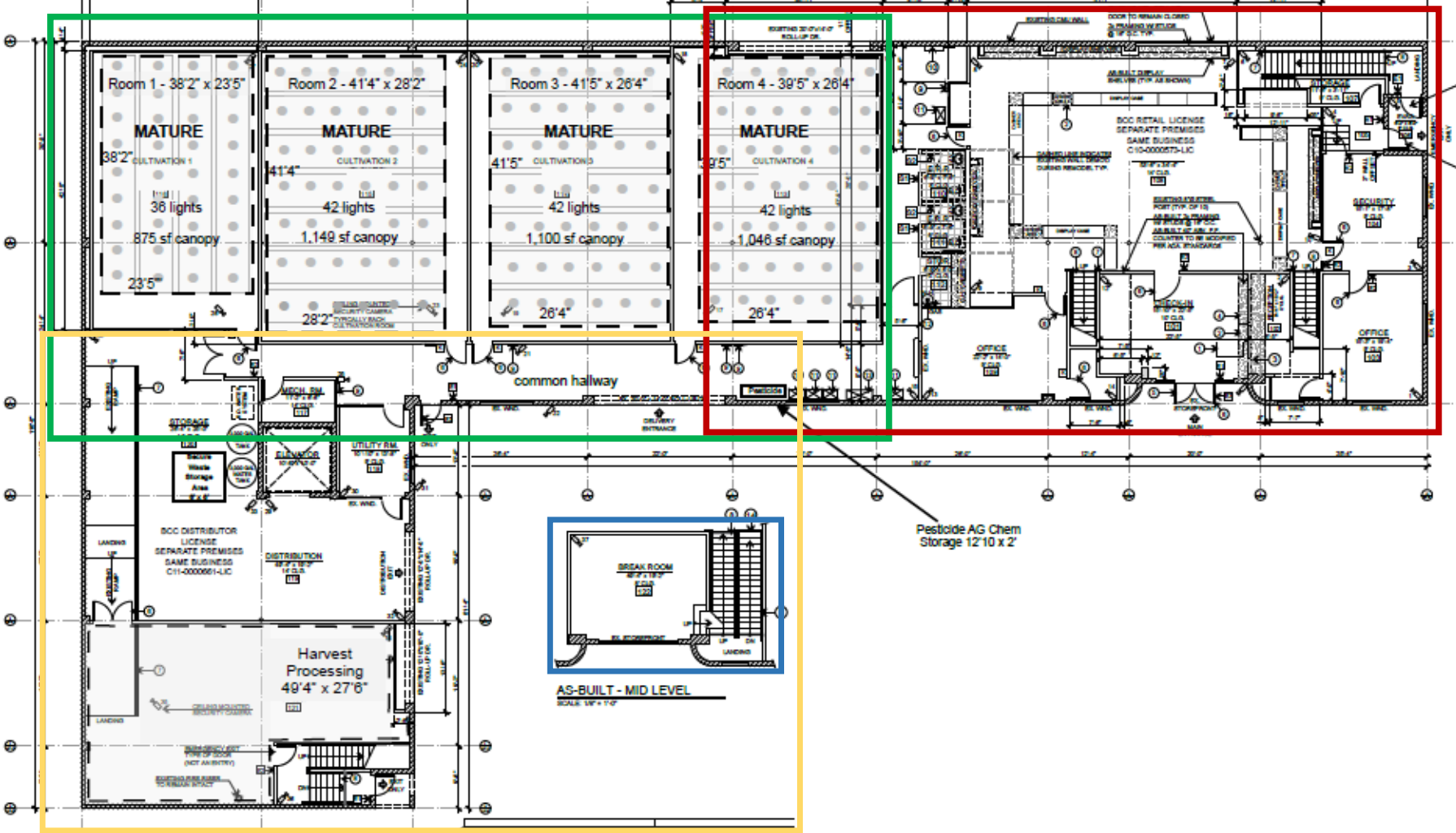
DOT Code/Fire Haz. Class	Common Name	Unit	Quantities			Annual Waste Amount	Federal Hazard Categories	Hazardous Components (For mixture only)		
			Max. Daily	Largest Cont.	Avg. Daily			Component Name	% Wt	EHS CAS No.
DOT: 2.2 - Nonflammable Gases	<b>Carbon Dioxide (liquefied)</b>	<b>Gallons</b>	<b>354</b>	<b>89</b>	<b>250</b>			- Physical Gas		
	<u>CAS No</u>	<u>State</u>	<u>Storage Container</u>		<u>Pressue</u>	<u>Waste Code</u>	Under Pressure			
	124-38-9	Liquid	Other		> Ambient		- Health Acute			
		<u>Type</u>			<u>Temperature</u>		Toxicity			
		Pure	Days on Site: 365		< Ambient		- Health Simple			
							Asphyxiant			
DOT: 3 - Flammable and Combustible Liquids	<b>Ethyl Alcohol</b>	<b>Gallons</b>	<b>55</b>	<b>55</b>	<b>35</b>			- Physical		
	<u>CAS No</u>	<u>State</u>	<u>Storage Container</u>		<u>Pressue</u>	<u>Waste Code</u>	Flammable			
Flammable Liquid, Class I-B	64-17-5	Liquid	Plastic/Non-metalic Drum		Ambient		- Health			
		<u>Type</u>			<u>Temperature</u>		Carcinogenicity			
		Pure	Days on Site: 365		Ambient		- Health Acute			
							Toxicity			
							- Health Serious			
							Eye Damage Eye			
							Irritation			
							- Health Specific			
							Target Organ			
							Toxicity			
DOT: 3 - Flammable and Combustible Liquids	<b>Waste Ethyl Alcohol (contaminated with resin)</b>	<b>Gallons</b>	<b>55</b>	<b>55</b>	<b>20</b>	<b>100</b>		- Physical		
	<u>CAS No</u>	<u>State</u>	<u>Storage Container</u>		<u>Pressue</u>	<u>Waste Code</u>	Flammable			
Flammable Liquid, Class I-B	64-17-5	Liquid	Plastic/Non-metalic Drum		Ambient		- Health			
		<u>Type</u>			<u>Temperature</u>		Carcinogenicity			
		Waste	Days on Site: 365		Ambient		- Health Acute			
							Toxicity			
							- Health Serious			
							Eye Damage Eye			
							Irritation			
							- Health Specific			
							Target Organ			
							Toxicity			

City Compassionate Caregivers, Inc.  
2235 E. 7th Street, Los Angeles, CA 90023  
Overview Map



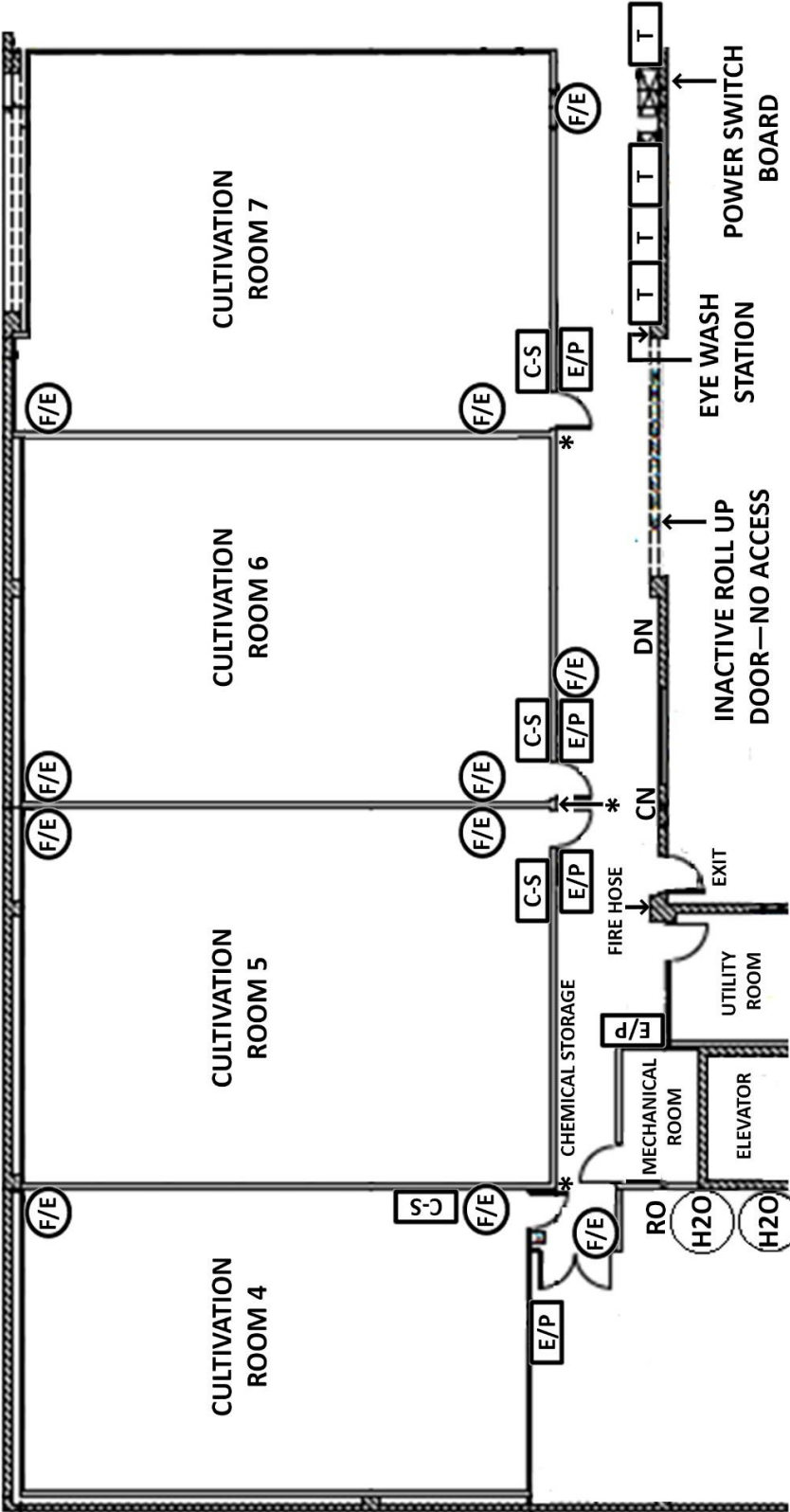
KEY	
	GAS SHUTOFF
	WATER SHUTOFF
	ELECTRICAL SHUTOFF
	ELECTRICAL PANEL
	TRANSFORMER
	KNOX BOX
	ANNUNCIATOR PANEL
	FIRST AID KIT
	ROOF ACCESS
	FIRE RISER
	FIRE DEPT CONNECTOR
	POST INDICATOR VALVE
	FIRE ALARM CONTROL PANEL
	FIRE ALARM PULL STATION
	FIRE EXTINGUISHER - ABC TYPE
	CO2 SENSOR
	CO2 ALARM
	FIRE HYDRANT
	STORM DRAIN
	SEWER
	CYLINDER
	BULK TANK/DEWAR
	BULK TANK/DEWAR IN EXTERIOR CABINET
	LPG/PROPANE CYLINDERS

City Compassionate Caregivers, Inc.  
2235 E. 7th Street, Los Angeles, CA 90023



MAIN FLOOR PLAN

N



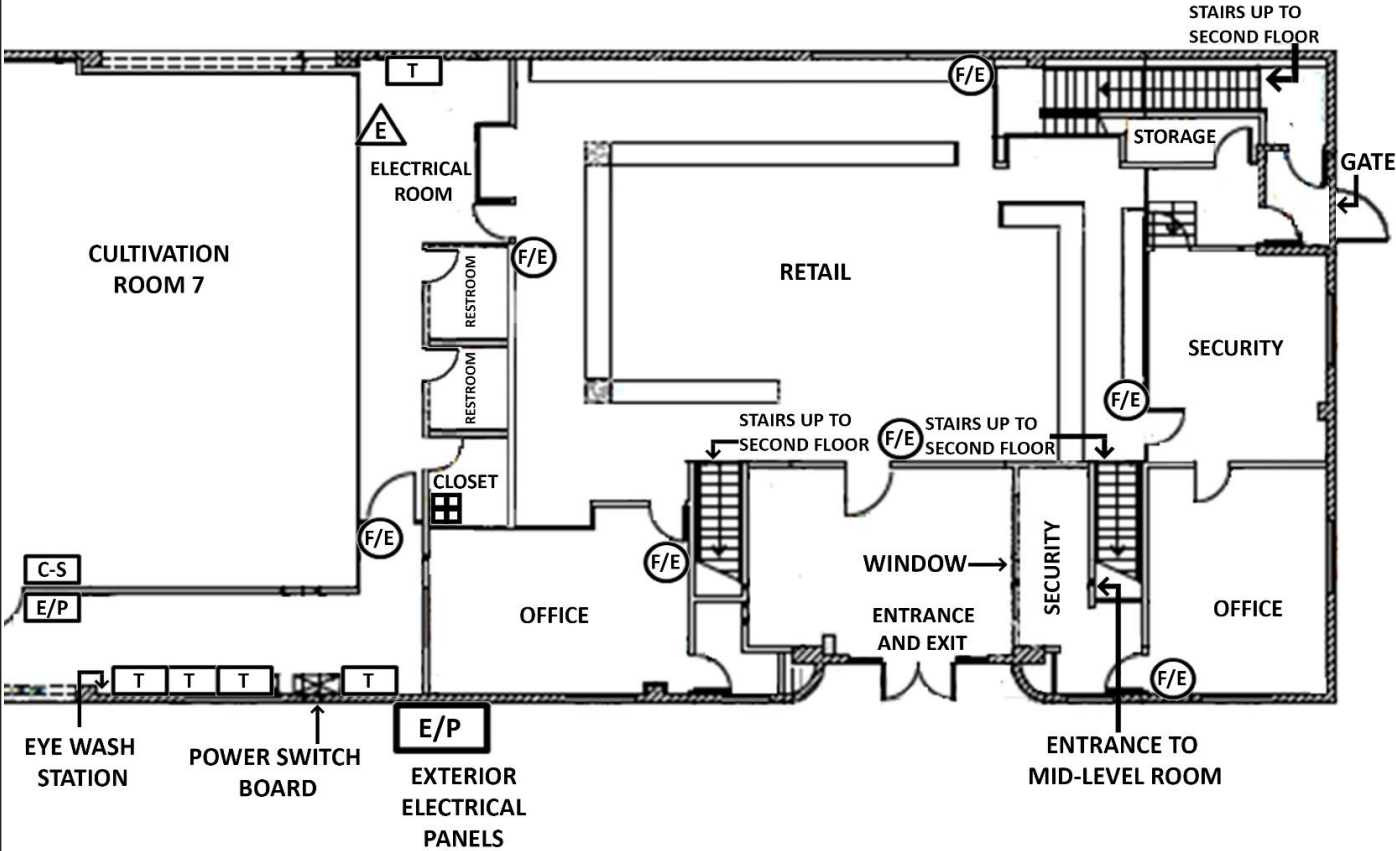
KEY	
	GAS SHUTOFF
	WATER SHUTOFF
	ELECTRICAL SHUTOFF
	ELECTRICAL PANEL
	TRANSFORMER
	KNOX BOX
	ANNUNCIATOR PANEL
	FIRST AID KIT
	ROOF ACCESS
	FIRE RISER
	FIRE DEPT CONNECTOR
	POST INDICATOR VALVE
	FIRE ALARM CONTROL PANEL
	FIRE ALARM PULL STATION
	FIRE EXTINGUISHER - ABC TYPE
	CO2 SENSOR
	CO2 ALARM
	FIRE HYDRANT
	STORM DRAIN
	SEWER
	CYLINDER
	BULK TANK/DEWAR
	BULK TANK/DEWAR IN EXTERIOR CABINET
	LPG/PROPANE CYLINDERS

**BACK LEFT QUADRANT – MAIN FLOOR**

City Compassionate Caregivers, Inc.  
2235 E. 7th Street, Los Angeles, CA 90023

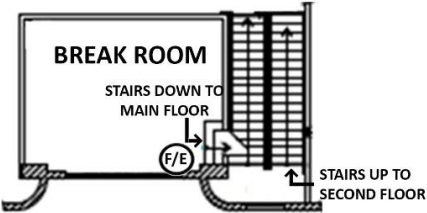


KEY	
	GAS SHUTOFF
	WATER SHUTOFF
	ELECTRICAL SHUTOFF
	ELECTRICAL PANEL
	TRANSFORMER
	KNOX BOX
	ANNUNCIATOR PANEL
	FIRST AID KIT
	ROOF ACCESS
	FIRE RISER
	FIRE DEPT CONNECTOR
	POST INDICATOR VALVE
	FIRE ALARM CONTROL PANEL
	FIRE ALARM PULL STATION
	FIRE EXTINGUISHER - ABC TYPE
	CO2 SENSOR
	CO2 ALARM
	FIRE HYDRANT
	STORM DRAIN
	SEWER
	CYLINDER
	BULK TANK/DEWAR
	BULK TANK/DEWAR IN EXTERIOR CABINET
	LPG/PROPANE CYLINDERS

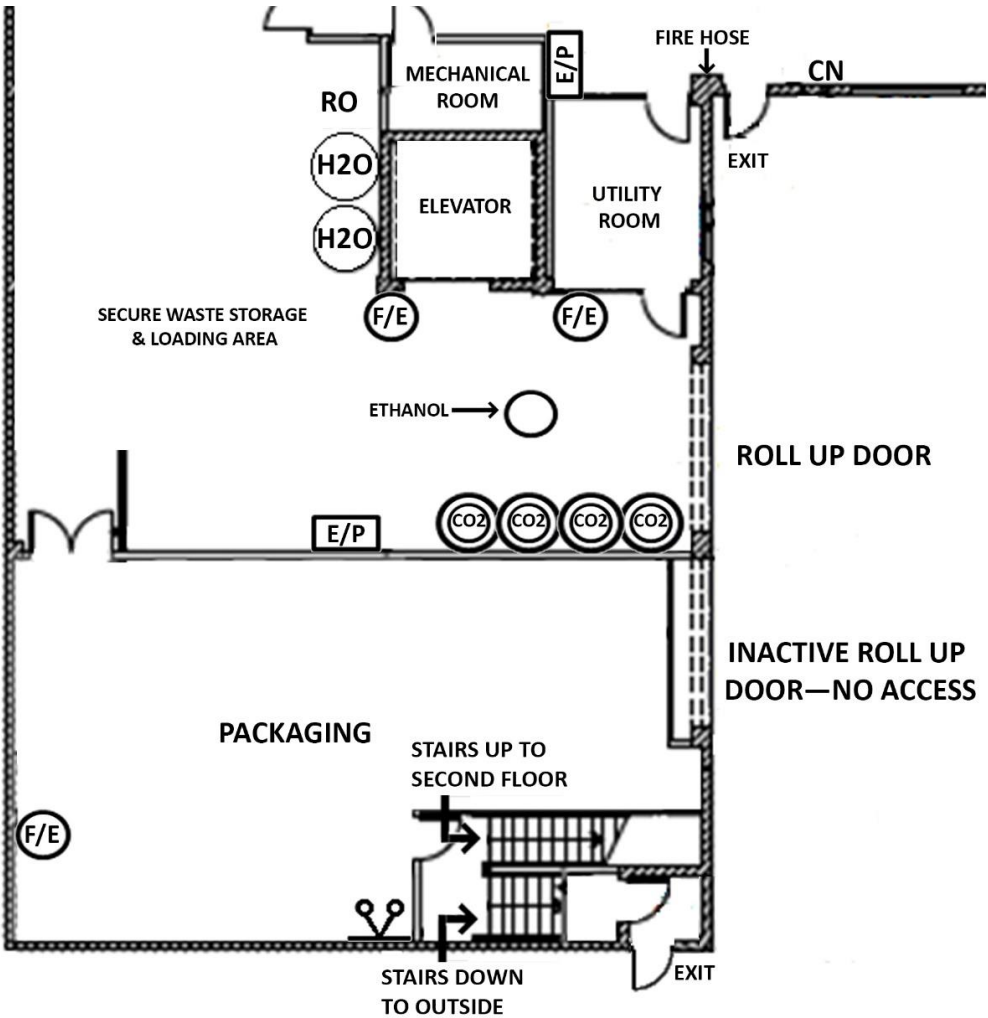


**BACK RIGHT QUADRANT – MAIN FLOOR**

**MID LEVEL ABOVE ENTRANCE**



























City Compassionate Caregivers, Inc.  
2235 E. 7th Street, Los Angeles, CA 90023

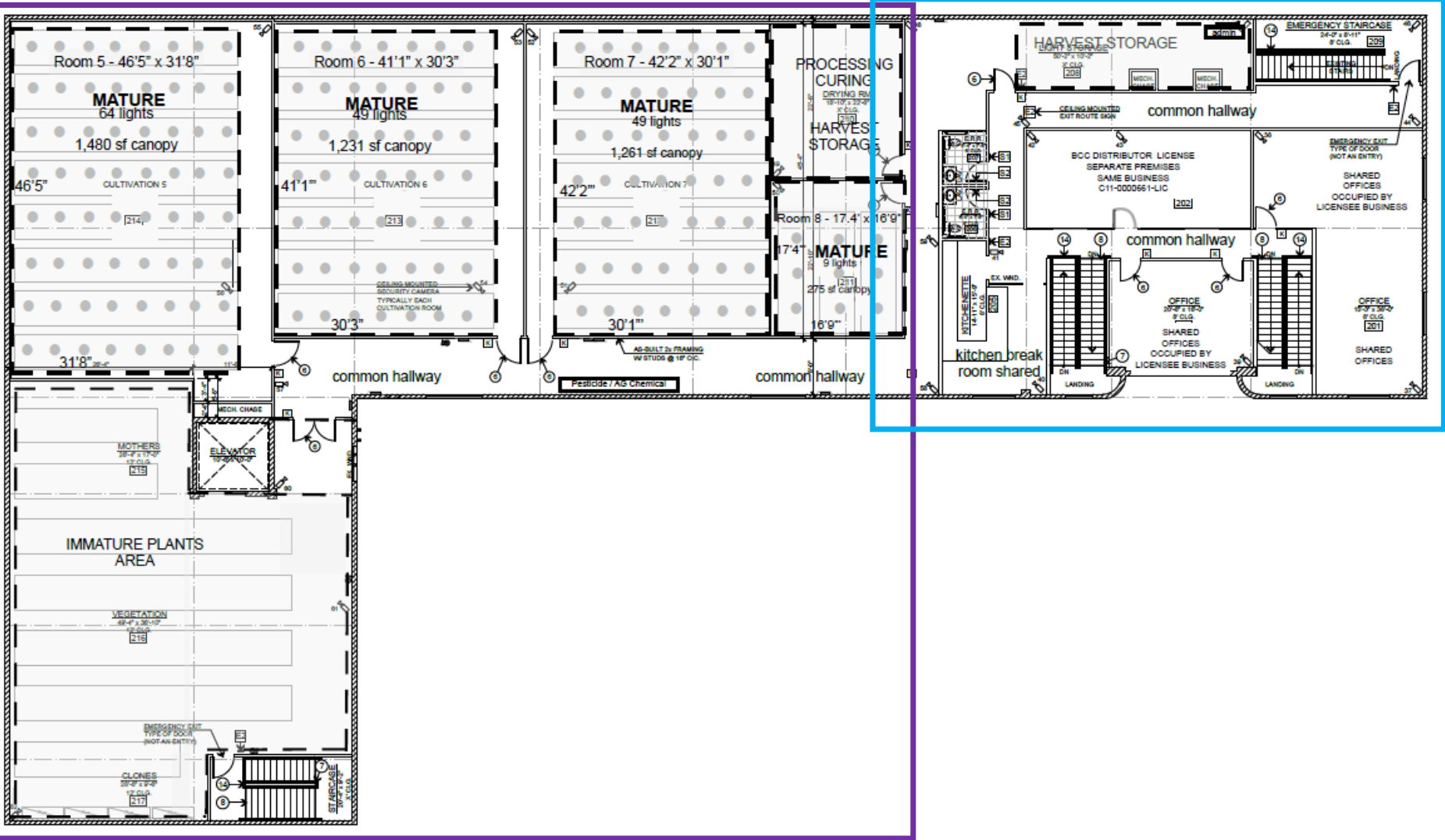


FRONT LEFT QUADRANT – MAIN FLOOR



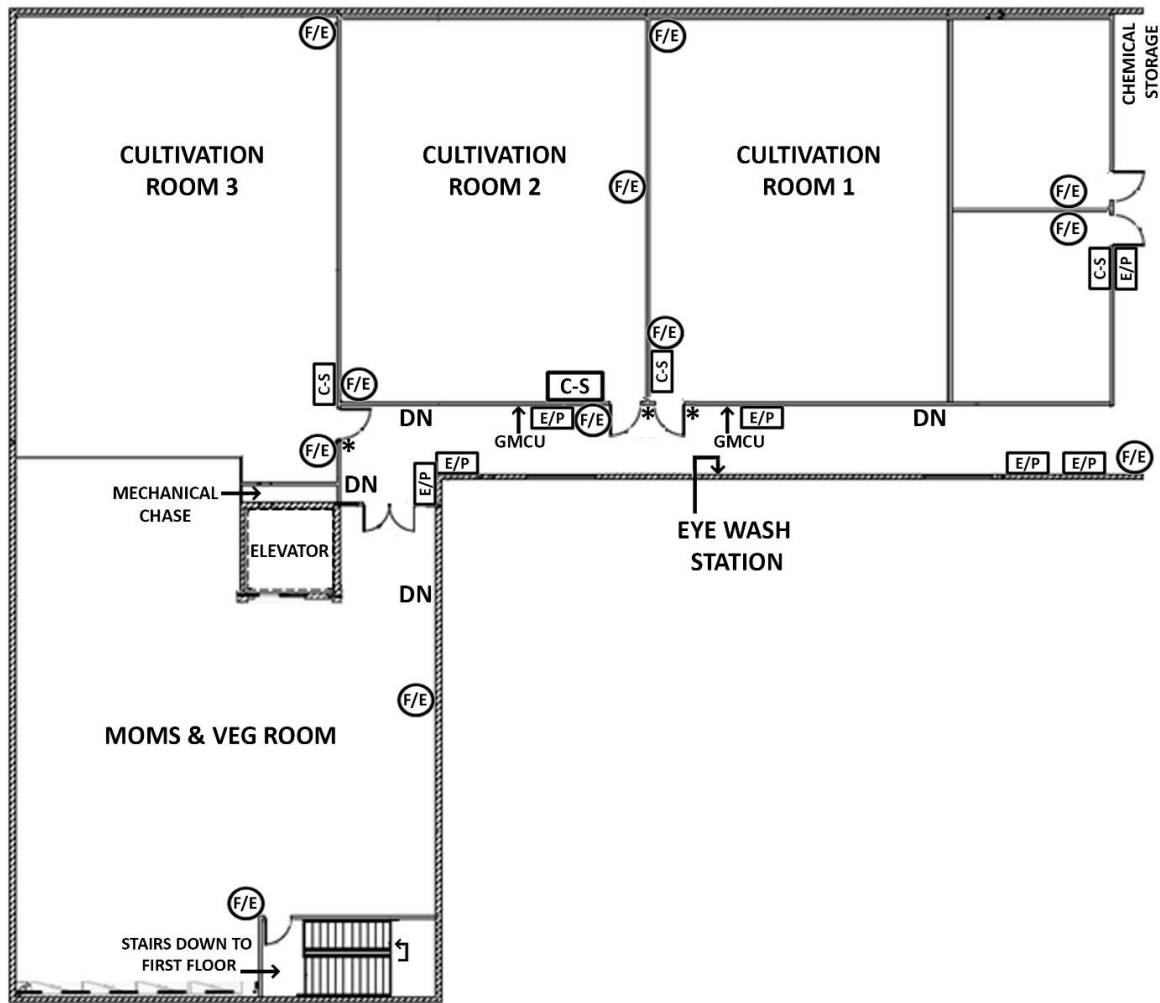
KEY

-  GAS SHUTOFF
-  WATER SHUTOFF
-  ELECTRICAL SHUTOFF
-  ELECTRICAL PANEL
-  TRANSFORMER
-  KNOX BOX
-  ANNUNCIATOR PANEL
-  FIRST AID KIT
-  ROOF ACCESS
-  FIRE RISER
-  FIRE DEPT CONNECTOR
-  POST INDICATOR VALVE
-  FIRE ALARM CONTROL PANEL
-  FIRE ALARM PULL STATION
-  FIRE EXTINGUISHER - ABC TYPE
-  CO2 SENSOR
-  CO2 ALARM
-  FIRE HYDRANT
-  STORM DRAIN
-  SEWER
-  CYLINDER
-  BULK TANK/DEWAR
-  BULK TANK/DEWAR IN EXTERIOR CABINET
-  LPG/PROPANE CYLINDERS



UPPER FLOOR PLAN

City Compassionate Caregivers, Inc.  
2235 E. 7th Street, Los Angeles, CA 90023



LEFT HALF – UPPER FLOOR

↑

N

KEY

G

GAS SHUTOFF

W

WATER SHUTOFF

E

ELECTRICAL SHUTOFF

E/P

ELECTRICAL PANEL

T

TRANSFORMER

K

KNOX BOX

AP

ANNUNCIATOR PANEL

FIRST AID KIT

ROOF ACCESS

FIRE RISER

FDC

FIRE DEPT CONNECTOR

PIV

POST INDICATOR VALVE

FACP

FIRE ALARM CONTROL PANEL

FA

FIRE ALARM PULL STATION

F/E

FIRE EXTINGUISHER - ABC TYPE

C-S

CO2 SENSOR

\*

CO2 ALARM

FIRE HYDRANT

STORM DRAIN

S

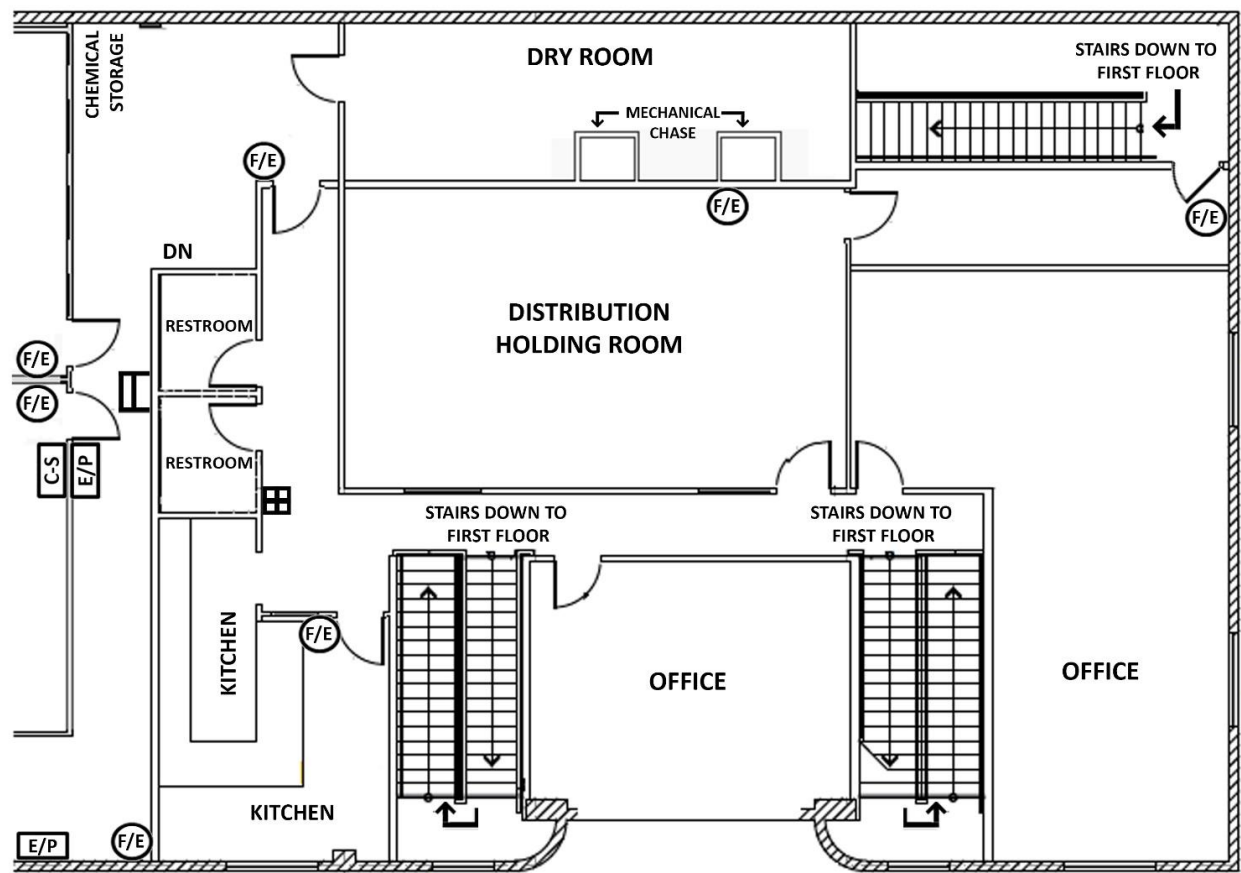
SEWER

CYLINDER

BULK TANK/DEWAR

BULK TANK/DEWAR IN EXTERIOR CABINET

LPG/PROPANE CYLINDERS



**RIGHT HALF – UPPER FLOOR**

KEY	
	GAS SHUTOFF
	WATER SHUTOFF
	ELECTRICAL SHUTOFF
	ELECTRICAL PANEL
	TRANSFORMER
	KNOX BOX
	ANNUNCIATOR PANEL
	FIRST AID KIT
	ROOF ACCESS
	FIRE RISER
	FIRE DEPT CONNECTOR
	POST INDICATOR VALVE
	FIRE ALARM CONTROL PANEL
	FIRE ALARM PULL STATION
	FIRE EXTINGUISHER - ABC TYPE
	CO2 SENSOR
	CO2 ALARM
	FIRE HYDRANT
	STORM DRAIN
	SEWER
	CYLINDER
	BULK TANK/DEWAR
	BULK TANK/DEWAR IN EXTERIOR CABINET
	LPG/PROPANE CYLINDERS

**CALIFORNIA ENVIRONMENTAL REPORTING SYSTEM (CERS)**  
**CONSOLIDATED EMERGENCY RESPONSE / CONTINGENCY PLAN**  
*Prior to completing this Plan, please refer to the INSTRUCTIONS FOR COMPLETING A CONSOLIDATED CONTINGENCY PLAN*

**A. FACILITY IDENTIFICATION AND OPERATIONS OVERVIEW**

FACILITY ID #		CERS ID #	DATE OF PLAN PREPARATION/REVISION
		10888429	(MM/DD/YYYY) 01/04/2022
BUSINESS NAME (Same as Facility Name or DBA - Doing Business As)			
City Compassionate Caregivers, Inc.			
BUSINESS SITE ADDRESS			
2235 E 7th Street			
BUSINESS SITE CITY			ZIP CODE
Los Angeles			CA 90023
TYPE OF BUSINESS (e.g., Painting Contractor)		INCIDENTAL OPERATIONS (e.g., Fleet Maintenance)	
Cannabis cultivation		Retail sales	
THIS PLAN COVERS CHEMICAL SPILLS, FIRES, AND EARTHQUAKES INVOLVING (Check all that apply):			
<input checked="" type="checkbox"/> 1. HAZARDOUS MATERIALS; <input checked="" type="checkbox"/> 2. HAZARDOUS WASTES			

**B. INTERNAL RESPONSE**

INTERNAL FACILITY EMERGENCY RESPONSE WILL OCCUR BY (Check all that apply):
<input checked="" type="checkbox"/> 1. CALLING PUBLIC EMERGENCY RESPONDERS (e.g., 9-1-1) <input checked="" type="checkbox"/> 2. CALLING HAZARDOUS WASTE CONTRACTOR <input type="checkbox"/> 3. ACTIVATING IN-HOUSE EMERGENCY RESPONSE TEAM

**C. EMERGENCY COMMUNICATIONS, PHONE NUMBERS AND NOTIFICATIONS**

In the event of an emergency involving hazardous materials and/or hazardous waste, all facilities must IMMEDIATELY:

1. Notify facility personnel and evacuate if necessary in accordance with the Emergency Action Plan (Title 8 California Code of Regulations §3220);
2. Notify local emergency responders by calling 9-1-1;
3. Notify the local Unified Program Agency (UPA) at the phone number below; and
4. Notify the State Warning Center at (800) 852-7550.

Facilities that generate, treat, store or dispose of hazardous waste have additional responsibilities to notify and coordinate with other response agencies. Whenever there is an imminent or actual emergency situation such as an explosion, fire, or release, the Emergency Coordinator must follow the appropriate requirements for the category of facility and type of release involved:

1. Title 22 California Code of Regulations §66265.56. Emergency Procedures for generators of 1,000 kilograms or more of hazardous waste in any calendar month.
2. Title 22 California Code of Regulations §66265.196. Response to Leaks or Spills and Disposition of Leaking or Unfit-for-Use Tank Systems.
3. Title 40 Code of Federal Regulations §302.6. Notification requirements for a release of a hazardous substance equal to or greater than the reportable quantity.
4. Title 22 California Code of Regulations §66262.34(d)(2) and Title 40 Code of Federal Regulations §262.34(d)(5)(ii) for generators of less than 1000 kilograms of hazardous waste in any calendar month.

Following notification and before facility operations are resumed in areas of the facility affected by the incident, the Emergency Coordinator shall notify the local UPA and the local fire department's hazardous materials program, if necessary, that the facility is in compliance with requirements to:

1. Provide for proper storage and disposal of recovered waste, contaminated soil or surface water, or any other material that results from an explosion, fire, or release at the facility; and
2. Ensure that no material that is incompatible with the released material is transferred, stored, or disposed of in areas of the facility affected by the incident until cleanup procedures are completed.

EMERGENCY RESPONSE PHONE NUMBERS:	AMBULANCE, FIRE, POLICE AND CHP	9-1-1
	CALIFORNIA STATE WARNING CENTER (CSWC)/CAL OES	(800) 852-7550
	NATIONAL RESPONSE CENTER (NRC)	(800) 424-8802
	POISON CONTROL CENTER	(800) 222-1222
	LOCAL UNIFIED PROGRAM AGENCY (UPA)	(213) 978-3680
OTHER (Specify):		
NEAREST MEDICAL FACILITY / HOSPITAL NAME:	Adventist Health White Memorial Emergency Room	(323) 268-5000

AGENCY NOTIFICATION PHONE NUMBERS:	CALIFORNIA DEPT. OF TOXIC SUBSTANCES CONTROL (DTSC)	(916) 255-3545
	REGIONAL WATER QUALITY CONTROL BOARD (RWQCB)	(213) 576-6600
	U.S. ENVIRONMENTAL PROTECTION AGENCY (US EPA)	(800) 300-2193
	CALIFORNIA DEPT. OF FISH AND WILDLIFE (CDFW)	(916) 358-2900
	U.S. COAST GUARD (USCG)	(202) 267-2180
	CAL OSHA	(916) 263-2800
	CAL FIRE OFFICE OF THE STATE FIRE MARSHAL (OSFM)	(916) 323-7390
	OTHER (Specify): SCAQMD	(909) 396-2000
OTHER (Specify):		

INTERNAL FACILITY COMMUNICATIONS OR ALARM NOTIFICATION WILL OCCUR BY (Check all that apply):		C11.
<input type="checkbox"/> 1. VERBAL WARNINGS;	<input type="checkbox"/> 2. PUBLIC ADDRESS OR INTERCOM SYSTEM;	<input type="checkbox"/> 3. TELEPHONE;
<input type="checkbox"/> 4. PAGERS;	<input type="checkbox"/> 5. ALARM SYSTEM;	<input type="checkbox"/> 6. PORTABLE RADIO
NOTIFICATIONS TO NEIGHBORING FACILITIES THAT MAY BE AFFECTED BY AN OFF-SITE RELEASE WILL OCCUR BY (Check all that apply):		C12.
<input type="checkbox"/> 1. VERBAL WARNINGS;	<input type="checkbox"/> 2. PUBLIC ADDRESS OR INTERCOM SYSTEM;	<input type="checkbox"/> 3. TELEPHONE;
<input type="checkbox"/> 4. PAGERS;	<input type="checkbox"/> 5. ALARM SYSTEM;	<input type="checkbox"/> 6. PORTABLE RADIO
EMERGENCY COORDINATOR CONTACT INFORMATION:		C13.
PRIMARY EMERGENCY COORDINATOR NAME: Gabriela Marquez		PHONE NO.: (323) 265-7060 PHONE NO.: (213) 908-4472
ALTERNATE EMERGENCY COORDINATOR NAME: Lauren Pendergrass		PHONE NO.: (323) 265-7060 PHONE NO.: (323) 839-7168
<input type="checkbox"/> Check if additional Emergency Coordinator contact and address information is available onsite or by calling PHONE NO.:		
Note: If more than one alternate emergency coordinator is designated, attach a list in order of responsibility.		
<b>D. EMERGENCY CONTAINMENT AND CLEANUP PROCEDURES</b>		
Check the applicable boxes to indicate your facility's procedures for containing spills and preventing and mitigating releases, fires and/or explosions.		
<input type="checkbox"/> 1. MONITOR FOR LEAKS, RUPTURES, PRESSURE BUILD-UP, ETC.;		
<input type="checkbox"/> 2. PROVIDE STRUCTURAL PHYSICAL BARRIERS (e.g., Portable spill containment walls, built-in berms);		
<input type="checkbox"/> 3. PROVIDE ABSORBENT PHYSICAL BARRIERS (e.g., Pads, spill pigs, spill pillows);		
<input type="checkbox"/> 4. COVER OR BLOCK FLOOR AND/OR STORM DRAINS;		
<input type="checkbox"/> 5. LINED TRENCH DRAINS AND/OR SUMPS;		
<input type="checkbox"/> 6. AUTOMATIC FIRE SUPPRESSION SYSTEM;		
<input type="checkbox"/> 7. ELIMINATE SOURCES OF IGNITION FOR FLAMMABLE HAZARDS;		
<input type="checkbox"/> 8. STOP PROCESSES AND/OR OPERATIONS;		
<input type="checkbox"/> 9. AUTOMATIC / ELECTRONIC EQUIPMENT SHUT-OFF SYSTEM;		
<input type="checkbox"/> 10. SHUT OFF WATER, GAS, ELECTRICAL UTILITIES;		
<input type="checkbox"/> 11. CALL 9-1-1 FOR PUBLIC EMERGENCY RESPONDER ASSISTANCE AND/OR MEDICAL AID;		
<input type="checkbox"/> 12. NOTIFY AND EVACUATE PERSONS IN ALL THREATENED AND/OR IMPACTED AREAS;		
<input type="checkbox"/> 13. ACCOUNT FOR EVACUATED PERSONS IMMEDIATELY AFTER EVACUATION;		
<input type="checkbox"/> 14. PROVIDE PROTECTIVE EQUIPMENT FOR ON-SITE EMERGENCY RESPONSE TEAM;		
<input type="checkbox"/> 15. REMOVE CONTAINERS AND/OR ISOLATE AREAS;		
<input type="checkbox"/> 16. HIRE LICENSED HAZARDOUS WASTE CONTRACTOR;		
<input type="checkbox"/> 17. USE ABSORBENT MATERIAL FOR SPILL CONTAINMENT;		
<input type="checkbox"/> 18. VACUUM SUCTION USING APPROPRIATE VACUUM (e.g., Intrinsically safe) FOR SPILL CONTROL AND/OR CLEANUP;		
<input type="checkbox"/> 19. DECONTAMINATE PERSONNEL AND EQUIPMENT WITHIN DESIGNATED AREA AND DISPOSE OF WASTEWATER AS HAZARDOUS WASTE;		
<input type="checkbox"/> 20. PROVIDE SAFE TEMPORARY STORAGE OF HAZARDOUS WASTE GENERATED DURING EMERGENCY ACTIONS;		
<input type="checkbox"/> 21. OTHER (Specify):		
<b>E. FACILITY EVACUATION</b>		
THE FOLLOWING ALARM SIGNAL(S) WILL BE USED TO BEGIN EVACUATION OF THE FACILITY (Check all that apply):		
<input type="checkbox"/> 1. BELLS;		
<input type="checkbox"/> 2. HORNS/SIRENS;		
<input type="checkbox"/> 3. VERBAL (i.e., Shouting);		
<input type="checkbox"/> 4. OTHER (Specify):		
THE FOLLOWING LOCATION(S) WILL BE USED FOR AN EMERGENCY ASSEMBLY AREA(S) (e.g., Parking lot, street corner):		
Parking lot in front of entrance, away from release		
Note: The Emergency Coordinator must account for all onsite employees and visitors after evacuation.		
EVACUATION ROUTE S AND ALTERNATE EVACUATION ROUTES ARE DESCRIBED AS FOLLOWS:		
<input type="checkbox"/> 1. WRITTEN PROCEDURES DESCRIBING ROUTES, EXITS, AND ASSEMBLY AREAS;		
<input type="checkbox"/> 2. EVACUATION MAP(S) DEPICTING ROUTES, EXITS, AND ASSEMBLY AREAS;		
<input type="checkbox"/> 3. OTHER (Specify):		
Note: Evacuation procedures and/or maps should be posted in visible facility locations and must be included in the Contingency Plan.		
<b>F. ARRANGEMENTS FOR EMERGENCY SERVICES</b>		
ADVANCE ARRANGEMENTS FOR LOCAL EMERGENCY SERVICES (Check one of the following):		
<input type="checkbox"/> 1. HAVE BEEN DETERMINED NOT NECESSARY;		
<input type="checkbox"/> 2. THE FOLLOWING ARRANGEMENTS HAVE BEEN MADE (Specify):		
Note: Advance arrangements with local fire and police departments, hospitals, state and local emergency response teams, and/or emergency services contractors should be made for your facility, if necessary. Large Quantity Generators must describe arrangements in the Contingency Plan.		

<b>G. EMERGENCY EQUIPMENT</b>			
Check the applicable boxes to list emergency response equipment available at the facility, identify the location(s) where the equipment is kept, and indicate the equipment's capability, if applicable.			
<b>TYPE</b>	<b>EQUIPMENT AVAILABLE</b> <small>G1.</small>	<b>LOCATION</b> <small>G2.</small>	<b>CAPABILITY</b> <small>G3.</small>
<b>EXAMPLE</b>	<input checked="" type="checkbox"/> CHEMICAL PROTECTIVE GLOVES	SPILL RESPONSE KIT	SINGLE USE, OIL RESISTANT ONLY
<b>Safety and First Aid</b>	1. <input type="checkbox"/> CHEMICAL PROTECTIVE SUITS, APRONS, AND/OR VESTS		
	2. <input checked="" type="checkbox"/> CHEMICAL PROTECTIVE GLOVES	Storage area	
	3. <input type="checkbox"/> CHEMICAL PROTECTIVE BOOTS		
	4. <input checked="" type="checkbox"/> SAFETY GLASSES, GOGGLES, AND FACE SHIELDS	Storage area	
	5. <input type="checkbox"/> HARD HATS		
	6. <input type="checkbox"/> AIR-PURIFYING RESPIRATORS		
	7. <input type="checkbox"/> SELF-CONTAINED BREATHING APPARATUS (SCBA)		
	8. <input checked="" type="checkbox"/> FIRST AID KITS	Closet near restrooms	
	9. <input checked="" type="checkbox"/> PLUMBED EYEWASH FOUNTAIN AND/OR SHOWER	Across from Cultivation Rooms 1 & 7	
	10. <input type="checkbox"/> PORTABLE EYEWASH KITS AND/OR STATION		
	11. <input type="checkbox"/> OTHER		
<b>Fire Fighting</b>	12. <input checked="" type="checkbox"/> PORTABLE FIRE EXTINGUISHERS	See map	
	13. <input type="checkbox"/> FIXED FIRE SUPPRESSION SYSTEMS AND/OR SPRINKLERS		
	14. <input type="checkbox"/> FIRE ALARM BOXES		
	15. <input type="checkbox"/> OTHER		
<b>Spill Control and Clean-Up</b>	16. <input type="checkbox"/> ALL-IN-ONE SPILL KIT		
	17. <input checked="" type="checkbox"/> ABSORBENT MATERIAL	Secure storage	
	18. <input type="checkbox"/> CONTAINER FOR USED ABSORBENT		
	19. <input type="checkbox"/> BERM AND/OR DIKING EQUIPMENT		
	20. <input type="checkbox"/> BROOM		
	21. <input type="checkbox"/> SHOVEL		
	22. <input type="checkbox"/> VACUUM		
	23. <input type="checkbox"/> EXHAUST HOOD		
	24. <input type="checkbox"/> SUMP AND/OR HOLDING TANK		
	25. <input type="checkbox"/> CHEMICAL NEUTRALIZERS		
	26. <input type="checkbox"/> GAS CYLINDER LEAK REPAIR KIT		
	27. <input type="checkbox"/> SPILL OVERPACK DRUMS		
	28. <input type="checkbox"/> OTHER		
<b>Communications and Alarm Systems</b>	29. <input checked="" type="checkbox"/> TELEPHONES (e.g., Cellular)	Offices & with personnel	
	30. <input type="checkbox"/> INTERCOM AND/OR PA SYSTEM		
	31. <input type="checkbox"/> PORTABLE RADIOS		
	32. <input checked="" type="checkbox"/> AUTOMATIC ALARM CHEMICAL MONITORING EQUIPMENT	Cultivation rooms & hallways	CO2 sensors, alarms & monitoring system
<b>Other</b>	33. <input type="checkbox"/> OTHER		
	34. <input type="checkbox"/> OTHER		

## H. EARTHQUAKE VULNERABILITY

Identify areas of the facility that are vulnerable to hazardous materials releases due to seismic motion. These areas require immediate isolation and inspection.

<b>VULNERABLE AREAS (Check all that apply):</b> <input checked="" type="checkbox"/> 1. HAZARDOUS MATERIALS AND/OR WASTE STORAGE AREAS <input checked="" type="checkbox"/> 2. PROCESS LINES AND PIPING <input type="checkbox"/> 3. LABORATORY <input type="checkbox"/> 4. WASTE TREATMENT AREA	<b>LOCATIONS (e.g., Shop, outdoor shed, lab):</b> Secure waste storage & loading area; cultivation rooms (CO2 supplied through piping)
---	---

Identify mechanical systems vulnerable to releases / spills due to earthquake-related motion. These systems require immediate isolation and inspection.

<b>VULNERABLE SYSTEMS AND/OR EQUIPMENT (Check all that apply):</b> <input type="checkbox"/> 1. SHELVES, CABINETS AND/OR RACKS <input checked="" type="checkbox"/> 2. TANKS AND SHUT-OFF VALVES <input type="checkbox"/> 3. PORTABLE GAS CYLINDERS <input checked="" type="checkbox"/> 4. EMERGENCY SHUT-OFF AND/OR UTILITY VALVES <input type="checkbox"/> 5. SPRINKLER SYSTEMS <input checked="" type="checkbox"/> 6. STATIONARY PRESSURIZED CONTAINERS (e.g., Propane tank)	<b>LOCATIONS:</b> Secure waste storage & loading area  See map  Secure waste storage & loading area
---	--

## I. EMPLOYEE TRAINING

Employee training is required for all employees and/or contractors handling hazardous materials and/or hazardous wastes during normal and/or emergency operations. Most facilities will need to submit a separate Training Plan. However, your CUPA may accept this section as the Training Plan for some small facilities. Employee training plans may include the following content:

- |  |  |
|--|--|
| <ul style="list-style-type: none"> <li>Applicable laws and regulations;</li> <li>Emergency response plans and procedures;</li> <li>Safety Data Sheets;</li> <li>Hazard communication related to health and safety;</li> <li>Methods for safe handling of hazardous substances;</li> <li>Hazards of materials and processes (e.g., fire, explosion, asphyxiation);</li> <li>Hazard mitigation, prevention and abatement procedures;</li> <li>Coordination of emergency response actions;</li> <li>Notification procedures for local emergency responders, CUPA, Cal OES, and onsite personnel;</li> </ul> | <ul style="list-style-type: none"> <li>Communication and alarm systems;</li> <li>Personal protective equipment;</li> <li>Use and maintenance of emergency response equipment and supplies (e.g. Fire extinguishers, respirators, spill control materials);</li> <li>Decontamination procedures;</li> <li>Evacuation procedures and evacuation staging locations;</li> <li>Identification of facility areas, equipment, and systems vulnerable to earthquakes and other natural disasters.</li> <li>OTHER (Specify):</li> </ul> |
|--|--|

Check the applicable boxes below to indicate how the employee training program is administered.

<input type="checkbox"/> 1. FORMAL CLASSROOM	<input type="checkbox"/> 2. VIDEOS	<input checked="" type="checkbox"/> 3. SAFETY MEETINGS	<input type="checkbox"/> 4. STUDY GUIDES / MANUALS	J1.
<input type="checkbox"/> 5. OTHER (Specify): _____				J2.
<input type="checkbox"/> 6. NOT APPLICABLE SINCE FACILITY HAS NO EMPLOYEES				
<input type="checkbox"/> 7. CHECK IF A SEPARATE EMPLOYEE TRAINING PLAN IS USED AND UPLOADED TO CERS AS A PDF DOCUMENT				J3.
<input checked="" type="checkbox"/> 8. CHECK IF EMPLOYEE TRAINING IS COVERED BY THE ABOVE REFERENCED CONTENT AND OTHER DOCUMENTS ONSITE				J4.

### EMPLOYEE TRAINING FREQUENCY AND RECORDKEEPING TRAINING MUST BE:

- Provided initially for new employees as soon as possible following the date of hire. New employees should not work in an unsupervised position that involves hazardous materials handling and/or hazardous waste management without proper training;
- Provided within six months from the date of hire for new employees at a large quantity generator;
- Ongoing and provided at least annually;
- Amended prior to a change in process or work assignment;
- Given upon modification to the Emergency Response/Contingency Plan.

**Large Quantity Generator Training:** Large quantity generators (1,000 kg or more) must retain written plan and documentation of employee training which includes:

- A written description of the type and amount of both initial and ongoing training that will be given to persons filling each job position having responsibility for hazardous waste management and/or emergency response.
- The name, job title and job description for each position at the facility related to hazardous waste management.
- Current employee training records must be retained until closure of the facility and former employee training records must be retained for at least three years after termination of employment.

**Small Quantity Generator Training:** Small quantity generators (less than 1,000 kg) must include basic hazardous waste management and emergency response procedures but a written employee training plan and training records are not required. In order to show that the facility has met the small quantity generator employee training requirement, an employee training plan and training records may be made available.

**Hazardous Materials Business Plan Training:** Businesses must provide initial and annual employee training that includes the content referenced above. The training may be based on the job position and training records must be made available for a period of at least three years.

## J. LIST OF ATTACHMENTS

Check one of the following: <input checked="" type="checkbox"/> 1. NO ATTACHMENTS ARE REQUIRED; or <input type="checkbox"/> 2. THE FOLLOWING DOCUMENTS ARE ATTACHED:	J1.  J2.
--	----------------



# City of Los Angeles Department of City Planning

9/6/2023

## PARCEL PROFILE REPORT

### PROPERTY ADDRESSES

2235 E 7TH ST

### ZIP CODES

90023

### RECENT ACTIVITY

None

### CASE NUMBERS

CPC-2018-6005-CA  
CPC-2016-2905-CPU  
CPC-2015-1462-CA  
CPC-2013-3169  
CPC-2008-3125-CA  
CPC-2007-5599-CPU  
CPC-2007-3036-RIO  
CPC-2006-48-ICO  
CPC-1995-336-CRA  
CPC-1986-445-GPC  
CPC-1986-1074-PWA  
ORD-46533  
ORD-184246  
ORD-183145  
ORD-183144  
ORD-166585-SA3760M  
ORD-129279  
ENV-2019-4121-ND  
ENV-2018-6006-CE  
ENV-2016-2906-EIR  
ENV-2015-1463-ND  
ENV-2013-3392-CE  
ENV-2013-3170-CE  
ENV-2008-3103-CE  
ENV-2007-5600-EIR  
ENV-2007-3037-ND  
ENV-2006-49-CE  
ND-83-384-ZC-HD  
PKG-5586  
AFF-64838  
AF-87-1896367

### Address/Legal Information

PIN Number	124-5A219 229
Lot/Parcel Area (Calculated)	2,925.1 (sq ft)
Thomas Brothers Grid	PAGE 634 - GRID J6
Assessor Parcel No. (APN)	5171020045
Tract	STRONG AND DICKINSON'S SALT LAKE RAILROAD TRACT
Map Reference	M B 7-104
Block	F
Lot	FR 33
Arb (Lot Cut Reference)	None
Map Sheet	124-5A219

### Jurisdictional Information

Community Plan Area	Boyle Heights
Area Planning Commission	East Los Angeles
Neighborhood Council	Boyle Heights
Council District	CD 14 - Kevin de León
Census Tract #	2060.50
LADBS District Office	Los Angeles Metro

### Permitting and Zoning Compliance Information

Administrative Review	None
-----------------------	------

### Planning and Zoning Information

Special Notes	None
Zoning	M2-1-RIO-CUGU
Zoning Information (ZI)	ZI-2498 Local Emergency Temporary Regulations - Time Limits and Parking Relief - LAMC 16.02.1 ZI-2488 Redevelopment Project Area: Adelante Eastside ZI-2458 Clean Up Green Up (CUGU): Boyle Heights ZI-2358 River Implementation Overlay District (RIO) ZI-2427 Freeway Adjacent Advisory Notice for Sensitive Uses ZI-2452 Transit Priority Area in the City of Los Angeles ZI-2129 State Enterprise Zone: East Los Angeles
General Plan Land Use	Light Manufacturing
General Plan Note(s)	Yes
Hillside Area (Zoning Code)	No
Specific Plan Area	None
Subarea	None
Special Land Use / Zoning	None
Historic Preservation Review	No
Historic Preservation Overlay Zone	None
Other Historic Designations	None
Other Historic Survey Information	None
Mills Act Contract	None
CDO: Community Design Overlay	None
CPIO: Community Plan Imp. Overlay	None
Subarea	None
CUGU: Clean Up-Green Up	Boyle Heights
HCR: Hillside Construction Regulation	No
NSO: Neighborhood Stabilization Overlay	No

This report is subject to the terms and conditions as set forth on the website. For more details, please refer to the terms and conditions at [zimas.lacity.org](https://zimas.lacity.org)  
(\*) - APN Area is provided "as is" from the Los Angeles County's Public Works, Flood Control, Benefit Assessment.

POD: Pedestrian Oriented Districts	None
RBP: Restaurant Beverage Program Eligible Area	None
RFA: Residential Floor Area District	None
RIO: River Implementation Overlay	Yes
SN: Sign District	No
AB 2334: Very Low VMT	No
AB 2097: Reduced Parking Areas Streetscape	No
Adaptive Reuse Incentive Area	None
Affordable Housing Linkage Fee	
Residential Market Area	Low
Non-Residential Market Area	Medium
Transit Oriented Communities (TOC)	Tier 2
ED 1 Eligibility	Not Eligible
RPA: Redevelopment Project Area	Adelante Eastside
Central City Parking	Yes
Downtown Parking	No
Building Line	None
500 Ft School Zone	No
500 Ft Park Zone	No

#### Assessor Information

Assessor Parcel No. (APN)	5171020045
APN Area (Co. Public Works)*	0.516 (ac)
Use Code	3320 - Industrial - Warehousing, Distribution, Storage - Warehousing, Distribution, 25,000 to 50,000 SF - One Story
Assessed Land Val.	\$1,468,352
Assessed Improvement Val.	\$2,447,582
Last Owner Change	12/14/2018
Last Sale Amount	\$9
Tax Rate Area	12703
Deed Ref No. (City Clerk)	765019
	546109
	4-310
	1766293
	1542714
Building 1	
Year Built	1991
Building Class	C8
Number of Units	0
Number of Bedrooms	0
Number of Bathrooms	0
Building Square Footage	28,000.0 (sq ft)
Building 2	No data for building 2
Building 3	No data for building 3
Building 4	No data for building 4
Building 5	No data for building 5
Rent Stabilization Ordinance (RSO)	No [APN: 5171020045]

#### Additional Information

Airport Hazard	None
Coastal Zone	None
Santa Monica Mountains Zone	No
Farmland	Area Not Mapped
Urban Agriculture Incentive Zone	YES
Very High Fire Hazard Severity Zone	No

Fire District No. 1	No
Flood Zone	Outside Flood Zone
Watercourse	No
Hazardous Waste / Border Zone Properties	No
Methane Hazard Site	None
High Wind Velocity Areas	No
Special Grading Area (BOE Basic Grid Map A-13372)	No
Wells	None

#### Seismic Hazards

Active Fault Near-Source Zone	
Nearest Fault (Distance in km)	1.73175168
Nearest Fault (Name)	Puente Hills Blind Thrust
Region	Los Angeles Blind Thrusts
Fault Type	B
Slip Rate (mm/year)	0.70000000
Slip Geometry	Reverse
Slip Type	Moderately / Poorly Constrained
Down Dip Width (km)	19.00000000
Rupture Top	5.00000000
Rupture Bottom	13.00000000
Dip Angle (degrees)	25.00000000
Maximum Magnitude	7.10000000
Alquist-Priolo Fault Zone	No
Landslide	No
Liquefaction	No
Preliminary Fault Rupture Study Area	No
Tsunami Inundation Zone	No

#### Economic Development Areas

Business Improvement District	None
Hubzone	Qualified
Jobs and Economic Development Incentive Zone (JEDI)	None
Opportunity Zone	No
Promise Zone	None
State Enterprise Zone	EAST LOS ANGELES STATE ENTERPRISE ZONE

#### Housing

Direct all Inquiries to	Los Angeles Housing Department
Telephone	(866) 557-7368
Website	<a href="https://housing.lacity.org">https://housing.lacity.org</a>
Rent Stabilization Ordinance (RSO)	No [APN: 5171020045]
Ellis Act Property	No
AB 1482: Tenant Protection Act	No
Housing Crisis Act Replacement Review	Yes
Housing Element Sites	
HE Replacement Required	N/A
SB 166 Units	N/A
Housing Use within Prior 5 Years	No

#### Public Safety

Police Information	
Bureau	Central
Division / Station	Hollenbeck
Reporting District	471
Fire Information	
Bureau	Central

This report is subject to the terms and conditions as set forth on the website. For more details, please refer to the terms and conditions at [zimas.lacity.org](https://zimas.lacity.org)  
 (\*) - APN Area is provided "as is" from the Los Angeles County's Public Works, Flood Control, Benefit Assessment.

Battalion	1
District / Fire Station	17
Red Flag Restricted Parking	No

## CASE SUMMARIES

Note: Information for case summaries is retrieved from the Planning Department's Plan Case Tracking System (PCTS) database.

Case Number:	CPC-2018-6005-CA
Required Action(s):	CA-CODE AMENDMENT
Project Descriptions(s):	RESOLUTION TO TRANSFER THE LAND USE AUTHORITY FROM THE COMMUNITY REDEVELOPMENT AGENCY OF THE CITY OF LOS ANGELES, DESIGNATED LOCAL AUTHORITY (CRA/LA-DLA) TO THE CITY OF LOS ANGELES AND CODE AMENDMENT TO ESTABLISH PROCEDURES FOR THE IMPLEMENTATION OF UNEXPIRED REDEVELOPMENT PLANS AND UPDATE OTHER RELEVANT CODE PROVISIONS IN THE LOS ANGELES MUNICIPAL CODE TO FACILITATE THE TRANSFER OF LAND USE AUTHORITY FROM THE CRA/LA-DLA TO THE CITY OF LOS ANGELES.
Case Number:	CPC-2016-2905-CPU
Required Action(s):	CPU-COMMUNITY PLAN UPDATE
Project Descriptions(s):	COMMUNITY PLAN UPDATE
Case Number:	CPC-2015-1462-CA
Required Action(s):	CA-CODE AMENDMENT
Project Descriptions(s):	A CODE AMENDMENT TO CREATE A CLEAN UP GREEN UP (CUGU) SUPPLEMENTAL USE DISTRICT AS AN OVERLAY AND IMPLEMENT IT OVER PARTS OF PACOIMA/SUN VALLEY, BOYLE HEIGHTS, AND WILMINGTON IN ADDITION TO TWO CITYWIDE AMENDMENTS.
Case Number:	CPC-2013-3169
Required Action(s):	Data Not Available
Project Descriptions(s):	THE PROPOSED PROJECT CONSISTS OF: (1) A TECHNICAL MODIFICATION TO SECTIONS 12.03, 12.04, 12.21, 12.22, 12.24, 13.11, 14.5, 16.05 AND 16.11 OF THE LOS ANGELES MUNICIPAL CODE (LAMC) TO REMOVE OR AMEND REFERENCES TO THE FORMER COMMUNITY REDEVELOPMENT AGENCY (CRA); (2) TECHNICAL CORRECTIONS TO CLARIFY EXISTING REGULATIONS IN THE LAMC THAT ARE IMPACTED BY THE TRANSFER OF LAND USE AUTHORITY; AND (3) A RESOLUTION REQUESTING THAT ALL LAND USE RELATED PLANS AND FUNCTIONS OF THE CRA/LA BE TRANSFERRED TO THE DEPARTMENT OF CITY PLANNING
Case Number:	CPC-2008-3125-CA
Required Action(s):	CA-CODE AMENDMENT
Project Descriptions(s):	THE ADDITION OF A RIVER IMPROVEMENT OVERLAY (RIO) DISTRICT AS SECTION 13.12 OF THE L.A.M.C. IN RESPONSE TO THE LOS ANGELES RIVER REVITALIZATION MASTER PLAN (LARRMP) THAT WAS ADOPTED IN MAY 2007. THIS SUPPLEMENTAL USE DISTRICT WOULD ESTABLISH STANDARDS FOR NEW DEVELOPMENT ALONG WATERWAYS
Case Number:	CPC-2007-5599-CPU
Required Action(s):	CPU-COMMUNITY PLAN UPDATE
Project Descriptions(s):	BOYLE HEIGHTS COMMUNITY PLAN REVISION (FORMERLY CPU4)
Case Number:	CPC-2007-3036-RIO
Required Action(s):	RIO-RIVER IMPROVEMENT OVERLAY DISTRICT
Project Descriptions(s):	THE ESTABLISHMENT OF AN ORDINANCE THAT FACILITATES DEVELOPMENT WITHIN THE LA-RIO BOUNDARIES TO ENHANCE THE WATERSHED, URBAN DESIGN AND MOBILITY OF THE AREA. THESE BOUNDARIES ARE ADJACENT TO, NOT INSIDE, THE LOS ANGELES RIVER ON LAND ALREADY ZONED FOR DEVELOPMENT.
Case Number:	CPC-2006-48-ICO
Required Action(s):	ICO-INTERIM CONTROL ORDINANCE
Project Descriptions(s):	AN INTERIM CONTROL ORDINANCE REQUIRING A PROJECT PERMIT IN ORDER TO ISSUE A BUILDING PERMIT FOR PROPERTIES ALONG THE LOS ANGELES RIVER, IN THREE SECTIONS WITH WIDTHS OF 300 FEET, 500 FEET AND 1,000 FEET.
Case Number:	CPC-1995-336-CRA
Required Action(s):	CRA-COMMUNITY REDEVELOPMENT AGENCY
Project Descriptions(s):	PRELIMINARY PLAN FOR THE PROPOSED EASTSIDE INDUSTRIAL AND COMMERCIAL REDEVELOPMENT PROJECT (OCT 1995); AMENDMENT TO ADOPTED REDEVELOPMENT PLAN (JULY 2009)
Case Number:	CPC-1986-445-GPC
Required Action(s):	GPC-GENERAL PLAN/ZONING CONSISTENCY (AB283)
Project Descriptions(s):	PLAN AND ZONE CONSISTENCY - BOYLE HEIGHTS (PART I)
Case Number:	CPC-1986-1074-PWA
Required Action(s):	PWA-PUBLIC WORKS APPROVAL
Project Descriptions(s):	VACATION - ALLEY NORTHERLY OF SEVENTH AVENUE BETWEEN RIO STREET AND ANDERSON STREET
Case Number:	ENV-2019-4121-ND
Required Action(s):	ND-NEGATIVE DECLARATION
Project Descriptions(s):	RESOLUTION TO TRANSFER THE LAND USE AUTHORITY FROM THE COMMUNITY REDEVELOPMENT AGENCY OF THE CITY OF LOS ANGELES, DESIGNATED LOCAL AUTHORITY (CRA/LA-DLA) TO THE CITY OF LOS ANGELES AND CODE AMENDMENT TO ESTABLISH PROCEDURES FOR THE IMPLEMENTATION OF UNEXPIRED REDEVELOPMENT PLANS AND UPDATE OTHER RELEVANT CODE PROVISIONS IN THE LOS ANGELES MUNICIPAL CODE TO FACILITATE THE TRANSFER OF LAND USE AUTHORITY FROM THE CRA/LA-DLA TO THE CITY OF LOS ANGELES.
Case Number:	ENV-2018-6006-CE

This report is subject to the terms and conditions as set forth on the website. For more details, please refer to the terms and conditions at [zimas.lacity.org](http://zimas.lacity.org)  
 (\*) - APN Area is provided "as is" from the Los Angeles County's Public Works, Flood Control, Benefit Assessment.

Required Action(s):	CE-CATEGORICAL EXEMPTION
Project Descriptions(s):	RESOLUTION TO TRANSFER THE LAND USE AUTHORITY FROM THE COMMUNITY REDEVELOPMENT AGENCY OF THE CITY OF LOS ANGELES, DESIGNATED LOCAL AUTHORITY (CRA/LA-DLA) TO THE CITY OF LOS ANGELES AND CODE AMENDMENT TO ESTABLISH PROCEDURES FOR THE IMPLEMENTATION OF UNEXPIRED REDEVELOPMENT PLANS AND UPDATE OTHER RELEVANT CODE PROVISIONS IN THE LOS ANGELES MUNICIPAL CODE TO FACILITATE THE TRANSFER OF LAND USE AUTHORITY FROM THE CRA/LA-DLA TO THE CITY OF LOS ANGELES.
Case Number:	ENV-2016-2906-EIR
Required Action(s):	EIR-ENVIRONMENTAL IMPACT REPORT
Project Descriptions(s):	COMMUNITY PLAN UPDATE
Case Number:	ENV-2015-1463-ND
Required Action(s):	ND-NEGATIVE DECLARATION
Project Descriptions(s):	A CODE AMENDMENT TO CREATE A CLEAN UP GREEN UP (CUGU) SUPPLEMENTAL USE DISTRICT AS AN OVERLAY AND IMPLEMENT IT OVER PARTS OF PACOIMA/SUN VALLEY, BOYLE HEIGHTS, AND WILMINGTON IN ADDITION TO TWO CITYWIDE AMENDMENTS.
Case Number:	ENV-2013-3392-CE
Required Action(s):	CE-CATEGORICAL EXEMPTION
Project Descriptions(s):	THE PROPOSED ORDINANCE MODIFIES SECTION 22.119 OF THE LOS ANGELES ADMINISTRATIVE CODE TO ALLOW ORIGINAL ART MURALS ON LOTS DEVELOPED WITH ONLY ONE SINGLE-FAMILY RESIDENTIAL STRUCTURE AND THAT ARE LOCATED WITHIN COUNCIL DISTRICTS 1, 9, AND 14.
Case Number:	ENV-2013-3170-CE
Required Action(s):	CE-CATEGORICAL EXEMPTION
Project Descriptions(s):	THE PROPOSED PROJECT CONSISTS OF: (1) A TECHNICAL MODIFICATION TO SECTIONS 12.03, 12.04, 12.21, 12.22, 12.24, 13.11, 14.5, 16.05 AND 16.11 OF THE LOS ANGELES MUNICIPAL CODE (LAMC) TO REMOVE OR AMEND REFERENCES TO THE FORMER COMMUNITY REDEVELOPMENT AGENCY (CRA); (2) TECHNICAL CORRECTIONS TO CLARIFY EXISTING REGULATIONS IN THE LAMC THAT ARE IMPACTED BY THE TRANSFER OF LAND USE AUTHORITY; AND (3) A RESOLUTION REQUESTING THAT ALL LAND USE RELATED PLANS AND FUNCTIONS OF THE CRA/LA BE TRANSFERRED TO THE DEPARTMENT OF CITY PLANNING
Case Number:	ENV-2008-3103-CE
Required Action(s):	CE-CATEGORICAL EXEMPTION
Project Descriptions(s):	THE ADDITION OF A RIVER IMPROVEMENT OVERLAY (RIO) DISTRICT AS SECTION 13.12 OF THE L.A.M.C. IN RESPONSE TO THE LOS ANGELES RIVER REVITALIZATION MASTER PLAN (LARRMP) THAT WAS ADOPTED IN MAY 2007. THIS SUPPLEMENTAL USE DISTRICT WOULD ESTABLISH STANDARDS FOR NEW DEVELOPMENT ALONG WATERWAYS
Case Number:	ENV-2007-5600-EIR
Required Action(s):	EIR-ENVIRONMENTAL IMPACT REPORT
Project Descriptions(s):	BOYLE HEIGHTS COMMUNITY PLAN REVISION (FORMERLY CPU4)
Case Number:	ENV-2007-3037-ND
Required Action(s):	ND-NEGATIVE DECLARATION
Project Descriptions(s):	THE ESTABLISHMENT OF AN ORDINANCE THAT FACILITATES DEVELOPMENT WITHIN THE LA-RIO BOUNDARIES TO ENHANCE THE WATERSHED, URBAN DESIGN AND MOBILITY OF THE AREA. THESE BOUNDARIES ARE ADJACENT TO, NOT INSIDE, THE LOS ANGELES RIVER ON LAND ALREADY ZONED FOR DEVELOPMENT.
Case Number:	ENV-2006-49-CE
Required Action(s):	CE-CATEGORICAL EXEMPTION
Project Descriptions(s):	AN INTERIM CONTROL ORDINANCE REQUIRING A PROJECT PERMIT IN ORDER TO ISSUE A BUILDING PERMIT FOR PROPERTIES ALONG THE LOS ANGELES RIVER, IN THREE SECTIONS WITH WIDTHS OF 300 FEET, 500 FEET AND 1,000 FEET.
Case Number:	ND-83-384-ZC-HD
Required Action(s):	ZC-ZONE CHANGE HD-HEIGHT DISTRICT
Project Descriptions(s):	Data Not Available

## DATA NOT AVAILABLE

ORD-46533  
 ORD-184246  
 ORD-183145  
 ORD-183144  
 ORD-166585-SA3760M  
 ORD-129279  
 PKG-5586  
 AFF-64838  
 AF-87-1896367

This report is subject to the terms and conditions as set forth on the website. For more details, please refer to the terms and conditions at [zimas.lacity.org](http://zimas.lacity.org)  
 (\*) - APN Area is provided "as is" from the Los Angeles County's Public Works, Flood Control, Benefit Assessment.



Address: 2235 E 7TH ST

APN: 5171020045

PIN #: 124-5A219 229

Tract: STRONG AND DICKINSON'S  
SALT LAKE RAILROAD TRACT

Block: F

Lot: FR 33

Arb: None









Zoning: M2-1-RIO-CUGU

General Plan: Light Manufacturing



# LEGEND

## GENERALIZED ZONING

	OS, GW
	A, RA
	RE, RS, R1, RU, RZ, RW1
	R2, RD, RMP, RW2, R3, RAS, R4, R5, PVSP
	CR, C1, C1.5, C2, C4, C5, CW, WC, ADP, LASED, CEC, USC, PPSP, MU, NMU
	CM, MR, CCS, UV, UI, UC, M1, M2, LAX, M3, SL, HJ, HR, NI
	P, PB
	PF

## GENERAL PLAN LAND USE

### LAND USE

#### RESIDENTIAL





	Minimum Residential
	Very Low / Very Low I Residential
	Very Low II Residential
	Low / Low I Residential
	Low II Residential
	Low Medium / Low Medium I Residential
	Low Medium II Residential
	Medium Residential
	High Medium Residential
	High Density Residential
	Very High Medium Residential

#### COMMERCIAL






	Limited Commercial
	Limited Commercial - Mixed Medium Residential
	Highway Oriented Commercial
	Highway Oriented and Limited Commercial
	Highway Oriented Commercial - Mixed Medium Residential
	Neighborhood Office Commercial
	Community Commercial
	Community Commercial - Mixed High Residential
	Regional Center Commercial

### FRAMEWORK

#### COMMERCIAL

	Neighborhood Commercial
	General Commercial
	Community Commercial
	Regional Mixed Commercial






#### INDUSTRIAL

	Commercial Manufacturing
	Limited Manufacturing
	Light Manufacturing
	Heavy Manufacturing
	Hybrid Industrial




#### PARKING

	Parking Buffer
---	----------------


#### PORT OF LOS ANGELES

	General / Bulk Cargo - Non Hazardous (Industrial / Commercial)
	General / Bulk Cargo - Hazard
	Commercial Fishing
	Recreation and Commercial
	Intermodal Container Transfer Facility Site



#### LOS ANGELES INTERNATIONAL AIRPORT

	Airport Landside / Airport Landside Support
	Airport Airside
	LAX Airport Northside

#### OPEN SPACE / PUBLIC FACILITIES

	Open Space
	Public / Open Space
	Public / Quasi-Public Open Space
	Other Public Open Space
	Public Facilities

#### INDUSTRIAL

	Limited Industrial
	Light Industrial

CIRCULATION

STREET

- Arterial Mountain Road
- Collector Scenic Street
- Collector Street
- Collector Street (Hillside)
- Collector Street (Modified)
- Collector Street (Proposed)
- Country Road
- Divided Major Highway II
- Divided Secondary Scenic Highway
- Local Scenic Road
- Local Street
- Major Highway (Modified)
- Major Highway I
- Major Highway II
- Major Highway II (Modified)

- Major Scenic Highway
- Major Scenic Highway (Modified)
- Major Scenic Highway II
- Mountain Collector Street
- Park Road
- Parkway
- Principal Major Highway
- Private Street
- Scenic Divided Major Highway II
- Scenic Park
- Scenic Parkway
- Secondary Highway
- Secondary Highway (Modified)
- Secondary Scenic Highway
- Special Collector Street
- Super Major Highway

FREEWAYS

- Freeway
- Interchange
- On-Ramp / Off- Ramp
- Railroad
- Scenic Freeway Highway


MISC. LINES























- Airport Boundary
- Bus Line
- Coastal Zone Boundary
- Coastline Boundary
- Collector Scenic Street (Proposed)
- Commercial Areas
- Commercial Center
- Community Redevelopment Project Area
- Country Road
- DWP Power Lines
- Desirable Open Space
- Detached Single Family House
- Endangered Ridgeline
- Equestrian and/or Hiking Trail
- Hiking Trail
- Historical Preservation
- Horsekeeping Area
- Local Street
- MSA Desirable Open Space
- Major Scenic Controls
- Multi-Purpose Trail
- Natural Resource Reserve
- Park Road
- Park Road (Proposed)
- Quasi-Public
- Rapid Transit Line
- Residential Planned Development
- Scenic Highway (Obsolete)
- Secondary Scenic Controls
- Secondary Scenic Highway (Proposed)
- Site Boundary
- Southern California Edison Power
- Special Study Area
- Specific Plan Area
- Stagecoach Line
- Wildlife Corridor

## POINTS OF INTEREST





 Alternative Youth Hostel (Proposed)	 Horticultural Center	 Public Elementary School
 Animal Shelter	 Hospital	 Public Elementary School (Proposed)
 Area Library	 Hospital (Proposed)	 Public Golf Course
 Area Library (Proposed)	<b>HW</b> House of Worship	 Public Golf Course (Proposed)
 Bridge	<b>e</b> Important Ecological Area	 Public Housing
 Campground	 Important Ecological Area (Proposed)	 Public Housing (Proposed Expansion)
 Campground (Proposed)	 Interpretive Center (Proposed)	 Public Junior High School
 Cemetery	 Junior College	 Public Junior High School (Proposed)
<b>HW</b> Church	 MTA / Metrolink Station	 Public Middle School
 City Hall	 MTA Station	 Public Senior High School
 Community Center	 MTA Stop	 Public Senior High School (Proposed)
 Community Library	<b>MWD</b> MWD Headquarters	 Pumping Station
 Community Library (Proposed Expansion)	 Maintenance Yard	 Pumping Station (Proposed)
 Community Library (Proposed)	 Municipal Office Building	 Refuse Collection Center
 Community Park	<b>P</b> Municipal Parking lot	 Regional Library
 Community Park (Proposed Expansion)	 Neighborhood Park	 Regional Library (Proposed Expansion)
 Community Park (Proposed)	 Neighborhood Park (Proposed Expansion)	 Regional Library (Proposed)
 Community Transit Center	 Neighborhood Park (Proposed)	 Regional Park
 Convalescent Hospital	 Oil Collection Center	 Regional Park (Proposed)
 Correctional Facility	 Parking Enforcement	<b>RPD</b> Residential Plan Development
 Cultural / Historic Site (Proposed)	 Police Headquarters	 Scenic View Site
 Cultural / Historical Site	 Police Station	 Scenic View Site (Proposed)
 Cultural Arts Center	 Police Station (Proposed Expansion)	 School District Headquarters
<b>DMV</b> DMV Office	 Police Station (Proposed)	 School Unspecified Loc/Type (Proposed)
<b>DWP</b> DWP	 Police Training site	 Skill Center
 DWP Pumping Station	<b>PO</b> Post Office	 Social Services
 Equestrian Center	 Power Distribution Station	 Special Feature
 Fire Department Headquarters	 Power Distribution Station (Proposed)	 Special Recreation (a)
 Fire Station	 Power Receiving Station	 Special School Facility
 Fire Station (Proposed Expansion)	 Power Receiving Station (Proposed)	 Special School Facility (Proposed)
 Fire Station (Proposed)	<b>C</b> Private College	 Steam Plant
 Fire Supply & Maintenance	<b>E</b> Private Elementary School	 Surface Mining
 Fire Training Site	 Private Golf Course	 Trail & Assembly Area
 Fireboat Station	 Private Golf Course (Proposed)	 Trail & Assembly Area (Proposed)
 Health Center / Medical Facility	<b>JH</b> Private Junior High School	<b>UTL</b> Utility Yard
 Helistop	<b>PS</b> Private Pre-School	 Water Tank Reservoir
 Historic Monument	 Private Recreation & Cultural Facility	 Wildlife Migration Corridor
 Historical / Cultural Monument	<b>SH</b> Private Senior High School	 Wildlife Preserve Gate
 Horsekeeping Area	<b>SF</b> Private Special School	
 Horsekeeping Area (Proposed)	 Public Elementary (Proposed Expansion)	

SCHOOLS/PARKS WITH 500 FT. BUFFER

-  Existing School/Park Site
-  Planned School/Park Site
-  Inside 500 Ft. Buffer

-  Aquatic Facilities
-  Beaches
-  Child Care Centers
-  Dog Parks
-  Golf Course
-  Historic Sites
-  Horticulture/Gardens
-  Skate Parks
-  Other Facilities
-  Park / Recreation Centers
-  Parks
-  Performing / Visual Arts Centers
-  Recreation Centers
-  Senior Citizen Centers
-  Opportunity School
-  Charter School
-  Elementary School
-  Span School
-  Special Education School
-  High School
-  Middle School
-  Early Education Center

COASTAL ZONE



-  Coastal Commission Permit Area
-  Dual Permit Jurisdiction Area
-  Single Permit Jurisdiction Area
-  Not in Coastal Zone

TRANSIT ORIENTED COMMUNITIES (TOC)






























-  Tier 1
-  Tier 2
-  Tier 3
-  Tier 4

**Note:** TOC Tier designation and map layers are for reference purposes only. Eligible projects shall demonstrate compliance with Tier eligibility standards prior to the issuance of any permits or approvals. As transit service changes, eligible TOC Incentive Areas will be updated.

WAIVER OF DEDICATION OR IMPROVEMENT

-  Public Work Approval (PWA)
-  Waiver of Dedication or Improvement (WDI)

OTHER SYMBOLS

-  Lot Line
-  Tract Line
-  Lot Cut
-  Easement
-  Zone Boundary
-  Building Line
-  Lot Split
-  Community Driveway
-  Building Outlines 2020
-  Building Outlines 2017
-  Airport Hazard Zone
-  Census Tract
-  Coastal Zone
-  Council District
-  LADBS District Office
-  Downtown Parking
-  Fault Zone
-  Fire District No. 1
-  Tract Map
-  Parcel Map
-  Flood Zone
-  Hazardous Waste
-  High Wind Zone
-  Hillside Grading
-  Historic Preservation Overlay Zone
-  Specific Plan Area
-  Very High Fire Hazard Severity Zone
-  Wells - Active
-  Wells - Inactive



# City of Los Angeles Department of City Planning

## 10/2/2024 PARCEL PROFILE REPORT

### PROPERTY ADDRESSES

2235 E 7TH ST

### ZIP CODES

90023

### RECENT ACTIVITY

None

### CASE NUMBERS

CPC-2018-6005-CA  
CPC-2016-2905-CPU  
CPC-2015-1462-CA  
CPC-2013-3169  
CPC-2008-3125-CA  
CPC-2007-5599-CPU  
CPC-2007-3036-RIO  
CPC-2006-48-ICO  
CPC-1995-336-CRA  
CPC-1986-445-GPC  
CPC-1986-1074-PWA  
ORD-46533  
ORD-188333  
ORD-184246  
ORD-183145  
ORD-183144  
ORD-166585-SA3760M  
ORD-129279  
ENV-2019-4121-ND  
ENV-2018-6006-CE  
ENV-2016-2906-EIR  
ENV-2015-1463-ND  
ENV-2013-3392-CE  
ENV-2013-3170-CE  
ENV-2008-3103-CE  
ENV-2007-5600-EIR  
ENV-2007-3037-ND  
ENV-2006-49-CE  
ND-83-384-ZC-HD  
PKG-5586  
AFF-64838  
AF-87-1896367

### Address/Legal Information

PIN Number	124-5A219 229
Lot/Parcel Area (Calculated)	2,925.1 (sq ft)
Thomas Brothers Grid	PAGE 634 - GRID J6
Assessor Parcel No. (APN)	5171020045
Tract	STRONG AND DICKINSON'S SALT LAKE RAILROAD TRACT
Map Reference	M B 7-104
Block	F
Lot	FR 33
Arb (Lot Cut Reference)	None
Map Sheet	124-5A219

### Jurisdictional Information

Community Plan Area	Boyle Heights
Area Planning Commission	East Los Angeles
Neighborhood Council	Boyle Heights
Council District	CD 14 - Kevin de León
Census Tract #	2060.50
LADBS District Office	Los Angeles Metro

### Permitting and Zoning Compliance Information

Administrative Review	None
-----------------------	------

### Planning and Zoning Information

Special Notes	None
Zoning	M2-1-RIO-CUGU
Zoning Information (ZI)	ZI-2498 Local Emergency Temporary Regulations - Time Limits and Parking Relief - LAMC 16.02.1 ZI-2452 Transit Priority Area in the City of Los Angeles ZI-2129 State Enterprise Zone: East Los Angeles ZI-2488 Redevelopment Project Area: Adelante Eastside ZI-2458 Clean Up Green Up (CUGU): Boyle Heights ZI-2358 River Implementation Overlay District (RIO) ZI-2518 Boyle Heights Interim Control Ordinance ZI-2427 Freeway Adjacent Advisory Notice for Sensitive Uses
General Plan Land Use	Light Manufacturing
General Plan Note(s)	Yes
Hillside Area (Zoning Code)	No
Specific Plan Area	None
Subarea	None
Special Land Use / Zoning	None
Historic Preservation Review	No
Historic Preservation Overlay Zone	None
Other Historic Designations	None
Mills Act Contract	None
CDO: Community Design Overlay	None
CPIO: Community Plan Imp. Overlay	None
Subarea	None
CUGU: Clean Up-Green Up	Boyle Heights
HCR: Hillside Construction Regulation	No
NSO: Neighborhood Stabilization Overlay	No

This report is subject to the terms and conditions as set forth on the website. For more details, please refer to the terms and conditions at [zimas.lacity.org](https://zimas.lacity.org)  
(\*) - APN Area is provided "as is" from the Los Angeles County's Public Works, Flood Control, Benefit Assessment.

POD: Pedestrian Oriented Districts	None
RBP: Restaurant Beverage Program Eligible Area	None
RFA: Residential Floor Area District	None
RIO: River Implementation Overlay	Yes
SN: Sign District	No
AB 2334: Very Low VMT	No
AB 2097: Reduced Parking Areas	Yes
Streetscape	No
Adaptive Reuse Incentive Area	None
Affordable Housing Linkage Fee	
Residential Market Area	Low
Non-Residential Market Area	Medium
Transit Oriented Communities (TOC)	Tier 2
ED 1 Eligibility	Not Eligible
RPA: Redevelopment Project Area	Adelante Eastside
Central City Parking	Yes
Downtown Parking	No
Building Line	None
500 Ft School Zone	None
500 Ft Park Zone	None

#### Assessor Information

Assessor Parcel No. (APN)	5171020045
APN Area (Co. Public Works)*	0.516 (ac)
Use Code	3320 - Industrial - Warehousing, Distribution, Storage - Warehousing, Distribution, 25,000 to 50,000 SF - One Story
Assessed Land Val.	\$1,468,352
Assessed Improvement Val.	\$2,546,463
Last Owner Change	12/14/2018
Last Sale Amount	\$9
Tax Rate Area	12703
Deed Ref No. (City Clerk)	765019
	546109
	4-310
	1766293
	1542714
Building 1	
Year Built	1991
Building Class	C8
Number of Units	0
Number of Bedrooms	0
Number of Bathrooms	0
Building Square Footage	28,000.0 (sq ft)
Building 2	No data for building 2
Building 3	No data for building 3
Building 4	No data for building 4
Building 5	No data for building 5
Rent Stabilization Ordinance (RSO)	No [APN: 5171020045]

#### Additional Information

Airport Hazard	None
Coastal Zone	None
Farmland	Area Not Mapped
Urban Agriculture Incentive Zone	YES
Very High Fire Hazard Severity Zone	No
Fire District No. 1	No

Flood Zone	Outside Flood Zone
Watercourse	No
Methane Hazard Site	None
High Wind Velocity Areas	No
Special Grading Area (BOE Basic Grid Map A-13372)	No
Wells	None
<b>Environmental</b>	
Santa Monica Mountains Zone	No
Biological Resource Potential	None
Mountain Lion Potential	None
Monarch Butterfly Potential	No
<b>Seismic Hazards</b>	
Active Fault Near-Source Zone	
Nearest Fault (Distance in km)	1.73175168
Nearest Fault (Name)	Puente Hills Blind Thrust
Region	Los Angeles Blind Thrusts
Fault Type	B
Slip Rate (mm/year)	0.70000000
Slip Geometry	Reverse
Slip Type	Moderately / Poorly Constrained
Down Dip Width (km)	19.00000000
Rupture Top	5.00000000
Rupture Bottom	13.00000000
Dip Angle (degrees)	25.00000000
Maximum Magnitude	7.10000000
Alquist-Priolo Fault Zone	No
Landslide	No
Liquefaction	No
Preliminary Fault Rupture Study Area	None
Tsunami Hazard Area	No
<b>Economic Development Areas</b>	
Business Improvement District	None
Hubzone	Qualified
Jobs and Economic Development Incentive Zone (JEDI)	None
Opportunity Zone	No
Promise Zone	None
State Enterprise Zone	EAST LOS ANGELES STATE ENTERPRISE ZONE
<b>Housing</b>	
Direct all Inquiries to	Los Angeles Housing Department
Telephone	(866) 557-7368
Website	<a href="https://housing.lacity.org">https://housing.lacity.org</a>
Rent Stabilization Ordinance (RSO)	No [APN: 5171020045]
Ellis Act Property	No
AB 1482: Tenant Protection Act	No
Housing Crisis Act Replacement Review	Yes
Housing Element Sites	
HE Replacement Required	N/A
SB 166 Units	N/A
Housing Use within Prior 5 Years	No
<b>Public Safety</b>	
Police Information	
Bureau	Central
Division / Station	Hollenbeck

This report is subject to the terms and conditions as set forth on the website. For more details, please refer to the terms and conditions at [zimas.lacity.org](https://zimas.lacity.org)  
 (\*) - APN Area is provided "as is" from the Los Angeles County's Public Works, Flood Control, Benefit Assessment.

Reporting District	471
Fire Information	
Bureau	Central
Battalion	1
District / Fire Station	17
Red Flag Restricted Parking	No

## CASE SUMMARIES

Note: Information for case summaries is retrieved from the Planning Department's Plan Case Tracking System (PCTS) database.

Case Number:	CPC-2018-6005-CA
Required Action(s):	CA-CODE AMENDMENT
Project Descriptions(s):	RESOLUTION TO TRANSFER THE LAND USE AUTHORITY FROM THE COMMUNITY REDEVELOPMENT AGENCY OF THE CITY OF LOS ANGELES, DESIGNATED LOCAL AUTHORITY (CRA/LA-DLA) TO THE CITY OF LOS ANGELES AND CODE AMENDMENT TO ESTABLISH PROCEDURES FOR THE IMPLEMENTATION OF UNEXPIRED REDEVELOPMENT PLANS AND UPDATE OTHER RELEVANT CODE PROVISIONS IN THE LOS ANGELES MUNICIPAL CODE TO FACILITATE THE TRANSFER OF LAND USE AUTHORITY FROM THE CRA/LA-DLA TO THE CITY OF LOS ANGELES.
Case Number:	CPC-2016-2905-CPU
Required Action(s):	CPU-COMMUNITY PLAN UPDATE
Project Descriptions(s):	COMMUNITY PLAN UPDATE
Case Number:	CPC-2015-1462-CA
Required Action(s):	CA-CODE AMENDMENT
Project Descriptions(s):	A CODE AMENDMENT TO CREATE A CLEAN UP GREEN UP (CUGU) SUPPLEMENTAL USE DISTRICT AS AN OVERLAY AND IMPLEMENT IT OVER PARTS OF PACOIMA/SUN VALLEY, BOYLE HEIGHTS, AND WILMINGTON IN ADDITION TO TWO CITYWIDE AMENDMENTS.
Case Number:	CPC-2013-3169
Required Action(s):	Data Not Available
Project Descriptions(s):	THE PROPOSED PROJECT CONSISTS OF: (1) A TECHNICAL MODIFICATION TO SECTIONS 12.03, 12.04, 12.21, 12.22, 12.24, 13.11, 14.5, 16.05 AND 16.11 OF THE LOS ANGELES MUNICIPAL CODE (LAMC) TO REMOVE OR AMEND REFERENCES TO THE FORMER COMMUNITY REDEVELOPMENT AGENCY (CRA); (2) TECHNICAL CORRECTIONS TO CLARIFY EXISTING REGULATIONS IN THE LAMC THAT ARE IMPACTED BY THE TRANSFER OF LAND USE AUTHORITY; AND (3) A RESOLUTION REQUESTING THAT ALL LAND USE RELATED PLANS AND FUNCTIONS OF THE CRA/LA BE TRANSFERRED TO THE DEPARTMENT OF CITY PLANNING
Case Number:	CPC-2008-3125-CA
Required Action(s):	CA-CODE AMENDMENT
Project Descriptions(s):	THE ADDITION OF A RIVER IMPROVEMENT OVERLAY (RIO) DISTRICT AS SECTION 13.12 OF THE L.A.M.C. IN RESPONSE TO THE LOS ANGELES RIVER REVITALIZATION MASTER PLAN (LARRMP) THAT WAS ADOPTED IN MAY 2007. THIS SUPPLEMENTAL USE DISTRICT WOULD ESTABLISH STANDARDS FOR NEW DEVELOPMENT ALONG WATERWAYS
Case Number:	CPC-2007-5599-CPU
Required Action(s):	CPU-COMMUNITY PLAN UPDATE
Project Descriptions(s):	BOYLE HEIGHTS COMMUNITY PLAN REVISION (FORMERLY CPU4)
Case Number:	CPC-2007-3036-RIO
Required Action(s):	RIO-RIVER IMPROVEMENT OVERLAY DISTRICT
Project Descriptions(s):	THE ESTABLISHMENT OF AN ORDINANCE THAT FACILITATES DEVELOPMENT WITHIN THE LA-RIO BOUNDARIES TO ENHANCE THE WATERSHED, URBAN DESIGN AND MOBILITY OF THE AREA. THESE BOUNDARIES ARE ADJACENT TO, NOT INSIDE, THE LOS ANGELES RIVER ON LAND ALREADY ZONED FOR DEVELOPMENT.
Case Number:	CPC-2006-48-ICO
Required Action(s):	ICO-INTERIM CONTROL ORDINANCE
Project Descriptions(s):	AN INTERIM CONTROL ORDINANCE REQUIRING A PROJECT PERMIT IN ORDER TO ISSUE A BUILDING PERMIT FOR PROPERTIES ALONG THE LOS ANGELES RIVER, IN THREE SECTIONS WITH WIDTHS OF 300 FEET, 500 FEET AND 1,000 FEET.
Case Number:	CPC-1995-336-CRA
Required Action(s):	CRA-COMMUNITY REDEVELOPMENT AGENCY
Project Descriptions(s):	PRELIMINARY PLAN FOR THE PROPOSED EASTSIDE INDUSTRIAL AND COMMERCIAL REDEVELOPMENT PROJECT (OCT 1995); AMENDMENT TO ADOPTED REDEVELOPMENT PLAN (JULY 2009)
Case Number:	CPC-1986-445-GPC
Required Action(s):	GPC-GENERAL PLAN/ZONING CONSISTENCY (AB283)
Project Descriptions(s):	PLAN AND ZONE CONSISTENCY - BOYLE HEIGHTS (PART I)
Case Number:	CPC-1986-1074-PWA
Required Action(s):	PWA-PUBLIC WORKS APPROVAL
Project Descriptions(s):	VACATION - ALLEY NORTHERLY OF SEVENTH AVENUE BETWEEN RIO STREET AND ANDERSON STREET
Case Number:	ENV-2019-4121-ND
Required Action(s):	ND-NEGATIVE DECLARATION
Project Descriptions(s):	RESOLUTION TO TRANSFER THE LAND USE AUTHORITY FROM THE COMMUNITY REDEVELOPMENT AGENCY OF THE CITY OF LOS ANGELES, DESIGNATED LOCAL AUTHORITY (CRA/LA-DLA) TO THE CITY OF LOS ANGELES AND CODE AMENDMENT TO ESTABLISH PROCEDURES FOR THE IMPLEMENTATION OF UNEXPIRED REDEVELOPMENT PLANS AND UPDATE OTHER RELEVANT CODE PROVISIONS IN THE LOS ANGELES MUNICIPAL CODE TO FACILITATE THE TRANSFER OF LAND USE AUTHORITY FROM THE CRA/LA-DLA TO THE CITY OF LOS ANGELES.
Case Number:	ENV-2018-6006-CE

This report is subject to the terms and conditions as set forth on the website. For more details, please refer to the terms and conditions at [zimas.lacity.org](http://zimas.lacity.org)  
 (\*) - APN Area is provided "as is" from the Los Angeles County's Public Works, Flood Control, Benefit Assessment.

Required Action(s):	CE-CATEGORICAL EXEMPTION
Project Descriptions(s):	RESOLUTION TO TRANSFER THE LAND USE AUTHORITY FROM THE COMMUNITY REDEVELOPMENT AGENCY OF THE CITY OF LOS ANGELES, DESIGNATED LOCAL AUTHORITY (CRA/LA-DLA) TO THE CITY OF LOS ANGELES AND CODE AMENDMENT TO ESTABLISH PROCEDURES FOR THE IMPLEMENTATION OF UNEXPIRED REDEVELOPMENT PLANS AND UPDATE OTHER RELEVANT CODE PROVISIONS IN THE LOS ANGELES MUNICIPAL CODE TO FACILITATE THE TRANSFER OF LAND USE AUTHORITY FROM THE CRA/LA-DLA TO THE CITY OF LOS ANGELES.
Case Number:	ENV-2016-2906-EIR
Required Action(s):	EIR-ENVIRONMENTAL IMPACT REPORT
Project Descriptions(s):	COMMUNITY PLAN UPDATE
Case Number:	ENV-2015-1463-ND
Required Action(s):	ND-NEGATIVE DECLARATION
Project Descriptions(s):	A CODE AMENDMENT TO CREATE A CLEAN UP GREEN UP (CUGU) SUPPLEMENTAL USE DISTRICT AS AN OVERLAY AND IMPLEMENT IT OVER PARTS OF PACOIMA/SUN VALLEY, BOYLE HEIGHTS, AND WILMINGTON IN ADDITION TO TWO CITYWIDE AMENDMENTS.
Case Number:	ENV-2013-3392-CE
Required Action(s):	CE-CATEGORICAL EXEMPTION
Project Descriptions(s):	THE PROPOSED ORDINANCE MODIFIES SECTION 22.119 OF THE LOS ANGELES ADMINISTRATIVE CODE TO ALLOW ORIGINAL ART MURALS ON LOTS DEVELOPED WITH ONLY ONE SINGLE-FAMILY RESIDENTIAL STRUCTURE AND THAT ARE LOCATED WITHIN COUNCIL DISTRICTS 1, 9, AND 14.
Case Number:	ENV-2013-3170-CE
Required Action(s):	CE-CATEGORICAL EXEMPTION
Project Descriptions(s):	THE PROPOSED PROJECT CONSISTS OF: (1) A TECHNICAL MODIFICATION TO SECTIONS 12.03, 12.04, 12.21, 12.22, 12.24, 13.11, 14.5, 16.05 AND 16.11 OF THE LOS ANGELES MUNICIPAL CODE (LAMC) TO REMOVE OR AMEND REFERENCES TO THE FORMER COMMUNITY REDEVELOPMENT AGENCY (CRA); (2) TECHNICAL CORRECTIONS TO CLARIFY EXISTING REGULATIONS IN THE LAMC THAT ARE IMPACTED BY THE TRANSFER OF LAND USE AUTHORITY; AND (3) A RESOLUTION REQUESTING THAT ALL LAND USE RELATED PLANS AND FUNCTIONS OF THE CRA/LA BE TRANSFERRED TO THE DEPARTMENT OF CITY PLANNING
Case Number:	ENV-2008-3103-CE
Required Action(s):	CE-CATEGORICAL EXEMPTION
Project Descriptions(s):	THE ADDITION OF A RIVER IMPROVEMENT OVERLAY (RIO) DISTRICT AS SECTION 13.12 OF THE L.A.M.C. IN RESPONSE TO THE LOS ANGELES RIVER REVITALIZATION MASTER PLAN (LARRMP) THAT WAS ADOPTED IN MAY 2007. THIS SUPPLEMENTAL USE DISTRICT WOULD ESTABLISH STANDARDS FOR NEW DEVELOPMENT ALONG WATERWAYS
Case Number:	ENV-2007-5600-EIR
Required Action(s):	EIR-ENVIRONMENTAL IMPACT REPORT
Project Descriptions(s):	BOYLE HEIGHTS COMMUNITY PLAN REVISION (FORMERLY CPU4)
Case Number:	ENV-2007-3037-ND
Required Action(s):	ND-NEGATIVE DECLARATION
Project Descriptions(s):	THE ESTABLISHMENT OF AN ORDINANCE THAT FACILITATES DEVELOPMENT WITHIN THE LA-RIO BOUNDARIES TO ENHANCE THE WATERSHED, URBAN DESIGN AND MOBILITY OF THE AREA. THESE BOUNDARIES ARE ADJACENT TO, NOT INSIDE, THE LOS ANGELES RIVER ON LAND ALREADY ZONED FOR DEVELOPMENT.
Case Number:	ENV-2006-49-CE
Required Action(s):	CE-CATEGORICAL EXEMPTION
Project Descriptions(s):	AN INTERIM CONTROL ORDINANCE REQUIRING A PROJECT PERMIT IN ORDER TO ISSUE A BUILDING PERMIT FOR PROPERTIES ALONG THE LOS ANGELES RIVER, IN THREE SECTIONS WITH WIDTHS OF 300 FEET, 500 FEET AND 1,000 FEET.
Case Number:	ND-83-384-ZC-HD
Required Action(s):	ZC-ZONE CHANGE HD-HEIGHT DISTRICT
Project Descriptions(s):	Data Not Available

## DATA NOT AVAILABLE

ORD-46533  
 ORD-188333  
 ORD-184246  
 ORD-183145  
 ORD-183144  
 ORD-166585-SA3760M  
 ORD-129279  
 PKG-5586  
 AFF-64838

This report is subject to the terms and conditions as set forth on the website. For more details, please refer to the terms and conditions at [zimas.lacity.org](http://zimas.lacity.org)  
 (\*) - APN Area is provided "as is" from the Los Angeles County's Public Works, Flood Control, Benefit Assessment.





Address: 2235 E 7TH ST

Tract: STRONG AND DICKINSON'S  
SALT LAKE RAILROAD TRACT

Zoning: M2-1-RIO-CUGU

APN: 5171020045

Block: F

General Plan: Light Manufacturing

PIN #: 124-5A219 229









Lot #: FR 33

Arb: None



# LEGEND

## GENERALIZED ZONING

	OS, GW
	A, RA
	RE, RS, R1, RU, RZ, RW1
	R2, RD, RMP, RW2, R3, RAS, R4, R5, PVSP
	CR, C1, C1.5, C2, C4, C5, CW, WC, ADP, LASED, CEC, USC, PPSP, MU, NMU
	CM, MR, CCS, UV, UI, UC, M1, M2, LAX, M3, SL, HJ, HR, NI
	P, PB
	PF

## GENERAL PLAN LAND USE

### LAND USE

#### RESIDENTIAL





	Minimum Residential
	Very Low / Very Low I Residential
	Very Low II Residential
	Low / Low I Residential
	Low II Residential
	Low Medium / Low Medium I Residential
	Low Medium II Residential
	Medium Residential
	High Medium Residential
	High Density Residential
	Very High Medium Residential

#### COMMERCIAL






	Limited Commercial
	Limited Commercial - Mixed Medium Residential
	Highway Oriented Commercial
	Highway Oriented and Limited Commercial
	Highway Oriented Commercial - Mixed Medium Residential
	Neighborhood Office Commercial
	Community Commercial
	Community Commercial - Mixed High Residential
	Regional Center Commercial

### FRAMEWORK

#### COMMERCIAL

	Neighborhood Commercial
	General Commercial
	Community Commercial
	Regional Mixed Commercial






#### INDUSTRIAL

	Commercial Manufacturing
	Limited Manufacturing
	Light Manufacturing
	Heavy Manufacturing
	Hybrid Industrial




#### PARKING

	Parking Buffer
---	----------------

#### PORT OF LOS ANGELES

	General / Bulk Cargo - Non Hazardous (Industrial / Commercial)
	General / Bulk Cargo - Hazard
	Commercial Fishing
	Recreation and Commercial
	Intermodal Container Transfer Facility Site



#### LOS ANGELES INTERNATIONAL AIRPORT

	Airport Landside / Airport Landside Support
	Airport Airside
	LAX Airport Northside

#### OPEN SPACE / PUBLIC FACILITIES

	Open Space
	Public / Open Space
	Public / Quasi-Public Open Space
	Other Public Open Space
	Public Facilities

#### INDUSTRIAL

	Limited Industrial
	Light Industrial

CIRCULATION

STREET

- Arterial Mountain Road
- Collector Scenic Street
- Collector Street
- Collector Street (Hillside)
- Collector Street (Modified)
- Collector Street (Proposed)
- Country Road
- Divided Major Highway II
- Divided Secondary Scenic Highway
- Local Scenic Road
- Local Street
- Major Highway (Modified)
- Major Highway I
- Major Highway II
- Major Highway II (Modified)

- Major Scenic Highway
- Major Scenic Highway (Modified)
- Major Scenic Highway II
- Mountain Collector Street
- Park Road
- Parkway
- Principal Major Highway
- Private Street
- Scenic Divided Major Highway II
- Scenic Park
- Scenic Parkway
- Secondary Highway
- Secondary Highway (Modified)
- Secondary Scenic Highway
- Special Collector Street
- Super Major Highway

FREEWAYS

- Freeway
- Interchange
- On-Ramp / Off- Ramp
- Railroad
- Scenic Freeway Highway



MISC. LINES





















- Airport Boundary
- Bus Line
- Coastal Zone Boundary
- Coastline Boundary
- Collector Scenic Street (Proposed)
- Commercial Areas
- Commercial Center
- Community Redevelopment Project Area
- Country Road
- DWP Power Lines
- Desirable Open Space
- Detached Single Family House
- Endangered Ridgeline
- Equestrian and/or Hiking Trail
- Hiking Trail
- Historical Preservation
- Horsekeeping Area
- Local Street
- MSA Desirable Open Space
- Major Scenic Controls
- Multi-Purpose Trail
- Natural Resource Reserve
- Park Road
- Park Road (Proposed)
- Quasi-Public
- Rapid Transit Line
- Residential Planned Development
- Scenic Highway (Obsolete)
- Secondary Scenic Controls
- Secondary Scenic Highway (Proposed)
- Site Boundary
- Southern California Edison Power
- Special Study Area
- Specific Plan Area
- Stagecoach Line
- Wildlife Corridor

## POINTS OF INTEREST





 Alternative Youth Hostel (Proposed)	 Horticultural Center	 Public Elementary School
 Animal Shelter	 Hospital	 Public Elementary School (Proposed)
 Area Library	 Hospital (Proposed)	 Public Golf Course
 Area Library (Proposed)	<b>HW</b> House of Worship	 Public Golf Course (Proposed)
 Bridge	<b>e</b> Important Ecological Area	 Public Housing
 Campground	 Important Ecological Area (Proposed)	 Public Housing (Proposed Expansion)
 Campground (Proposed)	 Interpretive Center (Proposed)	 Public Junior High School
 Cemetery	 Junior College	 Public Junior High School (Proposed)
<b>HW</b> Church	 MTA / Metrolink Station	 Public Middle School
 City Hall	 MTA Station	 Public Senior High School
 Community Center	 MTA Stop	 Public Senior High School (Proposed)
 Community Library	<b>MWD</b> MWD Headquarters	 Pumping Station
 Community Library (Proposed Expansion)	 Maintenance Yard	 Pumping Station (Proposed)
 Community Library (Proposed)	 Municipal Office Building	 Refuse Collection Center
 Community Park	<b>P</b> Municipal Parking lot	 Regional Library
 Community Park (Proposed Expansion)	 Neighborhood Park	 Regional Library (Proposed Expansion)
 Community Park (Proposed)	 Neighborhood Park (Proposed Expansion)	 Regional Library (Proposed)
 Community Transit Center	 Neighborhood Park (Proposed)	 Regional Park
 Convalescent Hospital	 Oil Collection Center	 Regional Park (Proposed)
 Correctional Facility	 Parking Enforcement	<b>RPD</b> Residential Plan Development
 Cultural / Historic Site (Proposed)	 Police Headquarters	 Scenic View Site
 Cultural / Historical Site	 Police Station	 Scenic View Site (Proposed)
 Cultural Arts Center	 Police Station (Proposed Expansion)	 School District Headquarters
<b>DMV</b> DMV Office	 Police Station (Proposed)	 School Unspecified Loc/Type (Proposed)
<b>DWP</b> DWP	 Police Training site	 Skill Center
 DWP Pumping Station	<b>PO</b> Post Office	 Social Services
 Equestrian Center	 Power Distribution Station	 Special Feature
 Fire Department Headquarters	 Power Distribution Station (Proposed)	 Special Recreation (a)
 Fire Station	 Power Receiving Station	 Special School Facility
 Fire Station (Proposed Expansion)	 Power Receiving Station (Proposed)	 Special School Facility (Proposed)
 Fire Station (Proposed)	<b>C</b> Private College	 Steam Plant
 Fire Supply & Maintenance	<b>E</b> Private Elementary School	 Surface Mining
 Fire Training Site	 Private Golf Course	 Trail & Assembly Area
 Fireboat Station	 Private Golf Course (Proposed)	 Trail & Assembly Area (Proposed)
 Health Center / Medical Facility	<b>JH</b> Private Junior High School	<b>UTL</b> Utility Yard
 Helistop	<b>PS</b> Private Pre-School	 Water Tank Reservoir
 Historic Monument	 Private Recreation & Cultural Facility	 Wildlife Migration Corridor
 Historical / Cultural Monument	<b>SH</b> Private Senior High School	 Wildlife Preserve Gate
 Horsekeeping Area	<b>SF</b> Private Special School	
 Horsekeeping Area (Proposed)	 Public Elementary (Proposed Expansion)	

SCHOOLS/PARKS WITH 500 FT. BUFFER


-  Existing School/Park Site
-  Planned School/Park Site
-  Inside 500 Ft. Buffer

-  Aquatic Facilities
-  Beaches
-  Child Care Centers
-  Dog Parks
-  Golf Course
-  Historic Sites
-  Horticulture/Gardens
-  Skate Parks
-  Other Facilities
-  Park / Recreation Centers
-  Parks
-  Performing / Visual Arts Centers
-  Recreation Centers
-  Senior Citizen Centers
-  Opportunity School
-  Charter School
-  Elementary School
-  Span School
-  Special Education School
-  High School
-  Middle School
-  Early Education Center

COASTAL ZONE



-  Coastal Commission Permit Area
-  Dual Permit Jurisdiction Area
-  Single Permit Jurisdiction Area
-  Not in Coastal Zone

TRANSIT ORIENTED COMMUNITIES (TOC)






























-  Tier 1
-  Tier 2
-  Tier 3
-  Tier 4

**Note:** TOC Tier designation and map layers are for reference purposes only. Eligible projects shall demonstrate compliance with Tier eligibility standards prior to the issuance of any permits or approvals. As transit service changes, eligible TOC Incentive Areas will be updated.

WAIVER OF DEDICATION OR IMPROVEMENT

-  Public Work Approval (PWA)
-  Waiver of Dedication or Improvement (WDI)

OTHER SYMBOLS

-  Lot Line
-  Tract Line
-  Lot Cut
-  Easement
-  Zone Boundary
-  Building Line
-  Lot Split
-  Community Driveway
-  Building Outlines 2020
-  Building Outlines 2017
-  Airport Hazard Zone
-  Census Tract
-  Coastal Zone
-  Council District
-  LADBS District Office
-  Downtown Parking
-  Fault Zone
-  Fire District No. 1
-  Tract Map
-  Parcel Map
-  Flood Zone
-  Hazardous Waste
-  High Wind Zone
-  Hillside Grading
-  Historic Preservation Overlay Zone
-  Specific Plan Area
-  Very High Fire Hazard Severity Zone
-  Wells - Active
-  Wells - Inactive