

Notice of Exemption

Appendix E

To: Office of Planning and Research
P.O. Box 3044, Room 113
Sacramento, CA 95812-3044

County Clerk

County of: Los Angeles

12400 Imperial Hwy.

Norwalk, CA 90650

From: (Public Agency): City of Los Angeles

Department of Cannabis Regulation

221 N. Figueroa St., Suite 1245, Los Angeles, CA 90012

(Address)

Project Title: DCR CORE RECORD NO. 101786

Project Applicant: Virgil Edward Grant III d/b/a Western Caregivers

Project Location - Specific:

654 N. Manhattan PI, Los Angeles, CA 90004 / Manhattan PI and Melrose

Project Location - City: Los Angeles

Project Location - County: Los Angeles

Description of Nature, Purpose and Beneficiaries of Project:

Retail sales, cultivation, manufacturing and distribution of commercial cannabis products under State and local law.

Name of Public Agency Approving Project: City of Los Angeles, Department of Cannabis Regulation

Name of Person or Agency Carrying Out Project: Virgil Edward Grant III d/b/a Western Caregivers

Exempt Status: **(check one):**

- Ministerial (Sec. 21080(b)(1); 15268);
- Declared Emergency (Sec. 21080(b)(3); 15269(a));
- Emergency Project (Sec. 21080(b)(4); 15269(b)(c));
- Categorical Exemption. State type and section number: CEQA Sections 15301 & 15332/Class 1 & 32
- Statutory Exemptions. State code number: _____

Reasons why project is exempt:

Environmentally benign infill project consistent with the General Plan, Zoning requirements and consistent with the criteria for a Class 1 & Class 32 Categorical Exemption pursuant to CEQA Guidelines Section 15301 & 15332 and does not require further analysis based on the exceptions in CEQA Guidelines Section 15300.2, and thus, DCR finds that no further CEQA analysis is required.

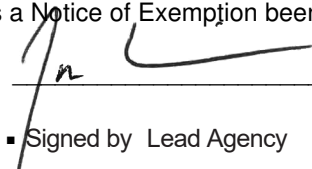
Lead Agency

Contact Person: Jason Killeen

Area Code/Telephone/Extension: (213) 978-0738

If filed by applicant:

1. Attach certified document of exemption finding.
2. Has a Notice of Exemption been filed by the public agency approving the project? ▪ Yes No

Signature:  Date: 12/12/2024 Title: Asst. Executive Director

▪ Signed by Lead Agency Signed by Applicant

Authority cited: Sections 21083 and 21110, Public Resources Code.
Reference: Sections 21108, 21152, and 21152.1, Public Resources Code.

Date Received for filing at OPR: _____

THIS NOTICE WAS POSTED

ON November 14 2024

UNTIL December 16 2024

REGISTRAR – RECORDER/COUNTY CLERK

CITY OF LOS ANGELES
OFFICE OF THE CITY CLERK
200 NORTH SPRING STREET, ROOM 395
LOS ANGELES, CALIFORNIA 90012

CALIFORNIA ENVIRONMENTAL QUALITY ACT

NOTICE OF EXEMPTION

(PRC Section 21152; CEQA Guidelines Section 15062)



FILED
Nov 14 2024

Dean C. Logan, Registrar – Recorder/County Clerk

Electronically signed by TODD TRAN

Pursuant to Public Resources Code § 21152(b) and CEQA Guidelines § 15062, the notice should be posted with the County Clerk by mailing the form and posting fee payment to the following address: Los Angeles County Clerk/Recorder, Environmental Notices, P.O. Box 1208, Norwalk, CA 90650. Pursuant to Public Resources Code § 21167 (d), the posting of this notice starts a 35-day statute of limitations on court challenges to reliance on an exemption for the project. Failure to file this notice as provided above, results in the statute of limitations being extended to 180 days.

PARENT CASE NUMBER(S) / REQUESTED ANNUAL LICENSES

LA-R-24-101786-ANN, LA-C-24-101786-ANN / Retail with on-site sales (Type 10), Indoor Cultivation, Manufacturing (Type 6) & Distribution (Type 11)

LEAD CITY AGENCY

City of Los Angeles (Department of Cannabis Regulation)

CASE NUMBER

ENV- 101786-ANN

PROJECT TITLE

DCR CORE RECORD NO. 101786

COUNCIL DISTRICT

13

PROJECT LOCATION (Street Address and Cross Streets and/or Attached Map)

654 N. Manhattan Pl, Los Angeles, CA 90004 / Manhattan Pl and Melrose

Map attached.

PROJECT DESCRIPTION:

Retail sales, cultivation, manufacturing and distribution of commercial cannabis products under State and local law.

Additional page(s) attached.

NAME OF APPLICANT / OWNER:

Virgil Edward Grant III d/b/a Western Caregivers

CONTACT PERSON (If different from Applicant/Owner above)

Jason Killeen

(AREA CODE) TELEPHONE NUMBER

(213) 978-0738

EXT.

EXEMPT STATUS: (Check all boxes, and include all exemptions, that apply and provide relevant citations.)

STATE CEQA STATUTE & GUIDELINES

STATUTORY EXEMPTION(S)

Public Resources Code Section(s) _____

CATEGORICAL EXEMPTION(S) (State CEQA Guidelines Sec. 15301-15333 / Class 1-Class 32)

CEQA Guideline Section(s) / Class(es) CEQA Sections 15301 & 15332/Class 1 & 32

OTHER BASIS FOR EXEMPTION (E.g., CEQA Guidelines Section 15061(b)(3) or (b)(4) or Section 15378(b))

JUSTIFICATION FOR PROJECT EXEMPTION:

Additional page(s) attached

Environmentally benign infill project consistent with the General Plan, Zoning requirements and consistent with the criteria for a Class 1 & Class 32 Categorical Exemption pursuant to CEQA Guidelines Section 15301 & 15332 and does not require further analysis based on the exceptions in CEQA Guidelines Section 15300.2, and thus, DCR finds that no further CEQA analysis is required.

None of the exceptions in CEQA Guidelines Section 15300.2 to the categorical exemption(s) apply to the Project.

The project is identified in one or more of the list of activities in the City of Los Angeles CEQA Guidelines as cited in the justification.

IF FILED BY APPLICANT, ATTACH CERTIFIED DOCUMENT ISSUED BY THE DEPARTMENT OF CANNABIS REGULATION

STATING THAT THE DEPARTMENT HAS FOUND THE PROJECT TO BE EXEMPT.

If different from the applicant, the identity of the person undertaking the project.

CITY STAFF USE ONLY:

CITY STAFF NAME AND SIGNATURE

Jason Killeen

STAFF TITLE

Asst. Executive Director

COMMERCIAL CANNABIS ANNUAL LICENSE(S) APPROVED

Retail with on-site sales (Type 10), Indoor Cultivation, Manufacturing (Type 6) & Distribution (Type 11)

DISTRIBUTION: County Clerk, Agency Record

Rev. 6-22-2021

DEPARTMENT OF
CANNABIS REGULATION
-
CANNABIS REGULATION
COMMISSION

THRYERIS MASON
PRESIDENT

DAVID NASH
VICE PRESIDENT

ANTON FARMBY
SHI YOUNG LIM
MARIO MELENDEZ

JOSIE TREVIZO
Commission Executive Assistant
(213) 978-0738

City of Los Angeles
CALIFORNIA



Karen Bass
MAYOR

EXECUTIVE OFFICES
221 N. FIGUEROA STREET, SUITE 1245
LOS ANGELES, CA 90012
(213) 978-0738

MICHELLE GARAKIAN
EXECUTIVE DIRECTOR

JASON KILLEEN
ASSISTANT EXECUTIVE DIRECTOR

VACANT
ASSISTANT EXECUTIVE DIRECTOR

<http://cannabis.lacity.org>

RECOMMENDATION REPORT FOR RETAIL WITH ON-SITE SALES COMMERCIAL CANNABIS LICENSE

Pursuant to Los Angeles Municipal Code (LAMC) Section 104.06, the following application for commercial cannabis activity is complete and the Department of Cannabis Regulation (DCR) has determined the Applicant meets the requirements for the issuance of an Annual License for the commercial cannabis activity listed below. DCR recommends that the Cannabis Regulation Commission approve the issuance of an Annual License. DCR also has determined this project is categorically exempt from the requirements of the California Environmental Quality Act (CEQA) pursuant to the Class 1 and Class 32 categorical exemptions.

DCR Core Record No.:	LA-R-24-101786-ANN
Applicant Name:	Virgil Edward Grant III d/b/a Western Caregivers
DCR Record No. / Activities Requested:	LA-R-24-101786-ANN / Retail w/ on-site sales (Type 10)
Proposed Project:	The Applicant seeks an Annual License for the Type 10 Retail Storefront with on-site sales commercial cannabis activity pursuant to LAMC section 104.06 et. al.
Business Premises Address/ Project Location:	654 N. Manhattan Pl, Los Angeles, CA 90004
Council District: Closest Neighborhood Council (NC): Business Improvement District: Community Plan Area: Zoning:	13 Greater Wilshire None Wilshire C2-1
LAMC Section / "Phase":	104.07 / Phase 1 Retail Round 1
Evidence of Offer to Meet with NC:	Yes
Complaint Portal Entry: Recent Compliance Inspection:	No as of 8/30/24 No as of 8/30/24
Social Equity Applicant / Ownership %:	No
Environmental Analysis/Clearance: ENV-LA-R-24-101786-ANN	Notice of Exemption pursuant to the Class 1 and Class 32 categorical exemptions (tit. 14, Cal. Code Regs., §§ 15301, 15332)

BACKGROUND:

The Applicant was issued Temporary Approval by DCR with an effective date of January 1, 2018. Since that time, the Applicant has adhered to the requirements of the Los Angeles Municipal Code (LAMC) and DCR's Rules and Regulations, and completed all requirements for the issuance of an Annual License. The Applicant is not subject to the requirements of LAMC Section 104.20 for the Social Equity Program. The Applicant currently possesses a State provisional License, C12-0000131-LIC, to conduct Retail with on-site sales Commercial Cannabis Activity, which is active through July 1, 2025. The Business Premises is located at 654 N. Manhattan Pl, Los Angeles, CA 90004, a parcel zoned for Neighborhood Office Commercial purposes.

DEPARTMENT ANNUAL LICENSING RECOMMENDATION:

DCR recommends approving the Annual License for the Applicant based on the following factors:

- The Applicant has met the Application requirements under LAMC Section 104.03.
- The Business Premises location meets the requirements under LAMC Section 105.02.
- The Application does not contain any grounds for denial under LAMC Section 104.04.

COMMUNITY INPUT:

On or about August 8, 2024, DCR provided notice of the community meeting and Cannabis Regulation Commission meeting by mail to the owners and occupants of all property within 700 feet of the property line of the Business Premises. Notice was also provided to the nearest Neighborhood Council, Business Improvement District, and Council Office.

The virtual community meeting was held on August 29, 2024. During the meeting, members of the public were afforded two minutes each to speak about the Application. DCR also accepted online written input through the date of the community meeting. DCR did not receive oral or written testimony for this Applicant.

Number of Comments In Favor of the Application	0
Number of Comments Against the Application	0
Total Number of Comments	0

The Applicant provided timely proof to DCR that it contacted the nearest Neighborhood Council and offered to appear before the Neighborhood Council in accordance with LAMC Section 104.06(b)(1)(ii).

COMPLIANCE REVIEW:

DCR has not recently performed a compliance inspection for this Applicant. However, this business shall be subject to multiple, future inspections by DCR and several other agencies prior to the receipt of an Operating Permit. An Operating Permit is the final authorization from DCR to conduct Commercial Cannabis Activity, and is issued only after a licensee has passed a Final Inspection by DCR, and obtained all permits, clearances, or other authorizations required by law, which may include a Certificate of Occupancy from the Los Angeles Department of Building and Safety, clearance from the Los Angeles Fire Department and/or permit from the Los Angeles County Department of Public Health.

THERE ARE NO EXISTING REASONS TO DENY AN ANNUAL LICENSE:

DCR or the Cannabis Regulation Commission may deny an Annual Application for the reasons stated in LAMC section 104.04. These denial reasons include, but are not limited, to:

- The Business Premises is substantially different from the diagram of the Business Premises submitted by the Applicant or Licensee;
- Denying DCR employees or agents access to the Business Premises;
- Procuring a License by fraud or deceit, making a material misrepresentation, false statement, or knowingly failing to disclose a material fact;
- Failing to timely provide DCR with requested information, forms or documents;
- Denial of a license, permit or other authorization to engage in Commercial Cannabis Activity by any state or other local licensing authority;
- Creation a significant public safety problem as documented by a law enforcement agency;
- Failure to adhere to the requirements of this article or the Rules and Regulations;

- Engaging in unlicensed Commercial Cannabis Activity in violation of Section 104.15;
- Revocation of Temporary Approval;
- Failing a Business Premises inspection by DCR, another City agency, or the Los Angeles County Department of Public Health; or The Business Premises was the site of a utility disconnect, padlocking or certain criminal convictions for a period of 5 years from the date of the conviction, padlock or disconnect;
- Improper zoning or distancing of the Business Premises from Sensitive Uses under LAMC Section 105.00 *et seq.*;
- An Owner is an individual who holds office in, is employed by any agency of the State of California and any of its political subdivisions when the individual's duties include the enforcement or regulation of Commercial Cannabis Activity or any other penal provisions of law of the State of California prohibiting or regulating Commercial Cannabis Activity; and,
- An Owner is an entity incorporated outside of the United States.

At present, DCR is not aware of any existing facts or circumstances to deny this Annual License for the reasons in LAMC Section 104.04. Thus, DCR recommends the Commission approve the issuance of this Annual License.

CALIFORNIA ENVIRONMENTAL QUALITY ACT (CEQA) PROJECT DESCRIPTION:

The Applicant seeks conversion of an existing Retail Storefront (Type 10) Temporary Approval to an Annual License to be located on an existing site zoned for Neighborhood Office Commercial, C2-1 at 654 N. Manhattan Pl, Los Angeles, CA 90004 (Assessor's Parcel Number 5522-010-002). The Project-Specific Information (LIC-4013-FORM) submitted by the Applicant states that existing structures will remain with no expansion proposed (Exhibit A). Existing City sewer service is provided to the project site, and water and electricity are provided by the City of Los Angeles Department of Water and Power. Operations would be Monday thru Saturday from 8:00 a.m. to 8:00 p.m. Pre-application review has found the project to be consistent with planning and zoning. Further project site information is provided in the Project Parcel Profile Report from the City's Zone Information and Map Access System (ZIMAS) (Exhibit A). Compliance with Los Angeles Municipal Code Sections 104.00 *et seq.* and 105.00 *et seq.*, as well as DCR's Rules and Regulations, does not waive or otherwise circumvent any other City or State requirements or necessary permits from the City, State, or other public agencies, such as the Los Angeles Department of Building and Safety, the Los Angeles Fire Department, or the Los Angeles County Public Health Department. Full compliance with all applicable regulations for the proposed cannabis use(s) are assumed in this analysis.

CEQA PROJECT ANALYSIS & FINDINGS:

Land Use/Zoning Designations

Neighborhood Office Commercial/C2-1

Surrounding Land Use/Zoning Designations

Neighborhood Office Commercial /C2-1
Neighborhood Office Commercial / C4-1D
Medium Residential / R3-1

Subject Property

The subject site is a fully developed lot within the Wilshire Community Plan Area. The lot is approximately 125 feet deep and a width of 45 feet along N. Manhattan Place. The site is currently developed with a Neighborhood Commercial building, built in 1913 proposed to be maintained.

The site has a Neighborhood Office Commercial land-use designation and is zoned C2-1. The site is located within Council District 13, Greater Wilshire Neighborhood Council, the lot is flat and contains a pre-existing building to be used by the Applicant.

Abutting Properties

Abutting uses include Neighborhood Commercial and General commercial uses within 200 feet of the site. The immediate area along N. Manhattan Place is predominantly developed with Neighborhood Office Commercial uses, zoned C2-1, Neighborhood Office Commercial , zoned C4-1D and, Medium Residential uses, zoned R3-1. (See Exhibit A).

CEQA Findings

CEQA Guidelines, Sections 15301 & 15332, Class 1 & Class 32, consists of projects characterized as in-fill development meeting the following 5 conditions: (a) The project is consistent with the applicable general plan designation and all applicable general plan policies as well as with the applicable zoning designation and regulations; (b) The proposed development occurs within city limits on a project site of no more than five acres substantially surrounded by urban uses; (c) The project site has no value as habitat for endangered, rare or threatened species; (d) Approval of the project would not result in any significant effects relating to traffic, noise, air quality, or water quality; and (e) The site can be adequately served by all required utilities and public services.

These conditions are met as follows: The project is consistent with the applicable general plan designation and all applicable general plan policies as well as with the applicable zoning designation and regulations for the requested commercial cannabis activities.

a) The site is comprised of one lot totaling approximately 6,258.3 gross square feet, zoned C2-1 with a Neighborhood Commercial building originally constructed in 1913. No relief has been requested from any applicable provision or requirement of the Los Angeles Municipal Code.

b) The subject site is wholly within the City of Los Angeles, on an approximately 6,258.3 gross square foot property (i.e., less than five acres), and is substantially surrounded by urban uses. The surrounding area is zoned Neighborhood Office Commercial/C2-1, Neighborhood Office Commercial / C4-1D; and, Medium Residential /R3-1, and developed with a mix of Neighborhood Commercial and General commercial, buildings along N. Manhattan Place between Melrose Avenue and Western Avenue.

c) The project site has no value as habitat for endangered, rare or threatened species. The project is located within an established, fully developed, neighborhood. The project site has no value as habitat for endangered, rare or threatened species. The project does not propose the removal of any trees on-site and/or within the adjacent public right-of-way.

d) Approval of the project would not result in any significant effects relating to traffic, noise, air quality, or water quality.

e) The site can be adequately served by all required utilities and public services. The project site will be adequately served by all required public utilities and services, given that the site is currently served by the City's Department of Water and Power, the City's Bureau of Sanitation, the Southern California (SoCal) Gas Company, the Los Angeles Police Department, the Los Angeles Fire Department, Los Angeles Unified School District, Los Angeles Public Library, and other public services. Compliance with Regulatory Compliance Measures as enforced through the Department of Building and Safety permitting process will ensure that any needed improvements are made in order to provide adequate delivery of utilities and services to the proposed project.

CEQA Section 15300.2: Exceptions to the Use of Categorical Exemptions. The City has further considered whether the proposed project is subject to any of the exceptions set forth in State CEQA Guidelines Section 15300.2, that would prohibit the use and reliance on the categorical exemptions. None of the exceptions are triggered. As the proposed project will result in no physical changes to the site, the project would not have physical impacts to the environment. As such, it would not have a combined impact with other projects in the area that would result in cumulative impacts. There are no unusual circumstances associated with the project, which is proposed in general plan designation and zoning classification that allow the proposed use. The project will not physically change the site or the existing structures. Therefore, the project would have no impact on scenic resources, historic building(s), and the site is not on the lists that satisfy Government Code Section 65962.5, commonly referred to as the "Cortese List," as being affected by hazardous wastes or clean-up problems.


Based on the analysis above, the proposed project is consistent with the criteria for Class 1 and Class 32 categorical exemptions (tit. 14, Cal. Code Regs., §§ 15301, 15332) and does not require further analysis based on the exceptions in CEQA Guidelines Section 15300.2, and thus, DCR finds that no further CEQA analysis is required.

In conclusion, since the project meets all of the requirements for categorical exemption as set forth at CEQA Guidelines, Sections 15301 & 15332, and none of the applicable exceptions to the use of an exemption apply to the project, it is appropriate to determine this project is categorically exempt from the requirements of CEQA.

DEPARTMENT OF CANNABIS REGULATION RECOMMENDED ACTIONS:

That the Cannabis Regulation Commission:

1. Determine, based on the whole of the administrative record, that the project is exempt from the California Environmental Quality Act (CEQA) pursuant to Article 19, Section 15301, Class 1, and Article 19, Section 15332, Class 32 of the State CEQA Guidelines (tit. 14, Cal. Code Regs., §§ 15301, 15332), and there is no substantial evidence demonstrating that an exception to a categorical exemption pursuant to CEQA Guidelines Section 15300.2 applies;
2. Pursuant to Los Angeles Municipal Code Section 104.06(b)(2), approve the Annual License for Type 10 Storefront Retail Commercial Cannabis Activity at the Business Premises location; and,
3. Adopt DCR's Project Analysis & Findings as the Commission's report on the subject.



Jason Killeen
Assistant Executive Director, Department of Cannabis Regulation

September 16, 2024
Date Transmitted to CRC

EXHIBITS:

A – Project Specific Information Form (LIC-4013-FORM) and Materials



LIC-4013-FORM

Instructions: Before the Department of Cannabis Regulation (DCR) can grant an Annual License, DCR must independently evaluate the document prepared for the project in compliance with the California Environmental Quality Act (CEQA), or documentation provided by the Applicant or Licensee as evidence of exemption from CEQA. To conduct this evaluation, DCR must have a complete description of the proposed project that provides information about the project site, including existing conditions and facilities, proposed facilities and improvements, and the construction methods and operations practices of the proposed project.

Please provide detailed responses with as much information as possible. If more space is needed, additional pages may be added. Missing, incomplete, or inconsistent information may delay the processing of your Annual License Application.

Date (MM/DD/YYYY): 10/25/2023

Lead Agency: City of Los Angeles - Department of Cannabis Regulation

DCR Record No.: LA-C-23-101786-ANN

Applicant Entity Name: Virgil Edward Grant III d/b/a Western Caregivers

License Type(s): Distributor, Manufacturer Type 6, Specialty Indoor, Retail-Type 10

Business Premises Location: 654 N Manhattan Pl, Los Angeles, CA 90004

County: Los Angeles Assessor's Parcel Number (APN): 5522010002

Council District: 4 Neighborhood Council: Greater Wilshire

Community Plan Area: Wilshire

Zoning: C2-1 Specific Plan Area: Adaptive REUSE incentive areas

General Plan Land Use: Neighborhood Commercial Redevelopment Project Area: Wilshire center/Koreatown

Business Improvement District: none Promise Zone: None

State Enterprise Zone: Los Angeles State Enterprise Zone Historic Preservation Review: No

LAPD Division/Station: Olympic LAFD District/Fire Station: 52

As a covered entity under Title II of the Americans with Disabilities Act, the City of Los Angeles does not discriminate on the basis of disability, and upon request, will provide reasonable accommodation to ensure equal access to its programs, services and activities

Categorical Exemption Evaluation Form

Instructions: Before the Department of Cannabis Regulation (DCR) can grant an Annual License, DCR must independently evaluate the document prepared for the project in compliance with the California Environmental Quality Act (CEQA), or documentation provided by the Applicant as evidence of exemption from CEQA. To conduct this evaluation, DCR must have a complete description of the proposed project that provides information about the project site, including existing conditions and facilities, proposed facilities and improvements, and the construction methods and operations practices of the proposed project. DCR can complete its review more quickly and efficiently when applicants provide as much of the information needed by DCR to complete an independent evaluation of the proposed project as is available.

Please provide detailed responses. If more space is needed, additional pages may be added. Missing, incomplete, or inconsistent information may delay the processing of your Annual License Application.

Project Description: *Insert project description information or reference where this information is located.*

The 0.189(ac) Project is located in the City of Los Angeles, Los Angeles County at 654 N Manhattan Pl, Los Angeles, cross street of Melrose and Western. The projected site is located in the Greater Wilshire Neighborhood council. The Project includes the leasing of an Commercial Professional building occupied with an commercial use. The project applicant, Virgil Edward Grant, III d/b/a Western Caregivers occupies the existing on-site premise as a Manufacturing, Retail, Cultivation and Distribution. Retail sales of cannabis related products occur at the Project Site. Occupation of the building would average approximately five (5) employees per shift during the operating hours of 8:00 AM to 8:00 PM, Monday thru Saturday. Occupation of the building would involve approximately 20 vehicles trips per day during regular business hours.

The Project has been environmentally reviewed pursuant to the provisions of the California Environmental Quality Act (Public Resources Code Sections 21000, et seq. ("CEQA") and the State CEQA Guidelines (California Code of Regulations, Title 14, Sections 15000, et seq.).

CEQA Guidelines Section 15301 (Class 1 categorical exemption).

The Project includes the leasing of an industrial building to be occupied with an industrial use. No exterior improvements to the building or parking areas are being proposed.

As such, aside from minor interior tenant improvements, the building would remain in its current existing condition. Consistent with CEQA Guidelines Section 15301, Class 1 facilities determined to categorically exempt from additional CEQA review, include the operation, repair, maintenance, permitting, leasing, licensing, or minor alteration of existing public or private structures, facilities, mechanical equipment, or topographical features, involving negligible or no expansion of existing or former use.

Categorical Exemption Evaluation Form

Class 1: Existing Facilities

1. Is the project site currently operating as a cannabis activity site or a similar use, or has it recently operated for this purpose? Yes No

Provide details of current or prior operation(s). Cite source(s) of information.

To fulfill the requirements stipulated under the California Environmental Quality Act (CEQA), a categorical exemption for a cannabis cultivation, and distribution site in the City of Los Angeles is presented as follows:

Current Operations:

Cannabis Cultivation
The cultivation facility operates within a well-ventilated and secure indoor space measuring approximately 150 square feet. It employs a water system to optimize water and nutrient management. Advanced LED lighting systems and climate control measures are in place to ensure energy-efficient and eco-friendly operations. The site adheres to all local and state regulations, including pest management, waste disposal, and tracking requirements. Activities also include trimming, packaging, and drying cannabis.

Cannabis Distribution
The distribution area also utilizes 165 square feet within the facility. It acts as a hub for storing and dispatching a wide range of cannabis products. This operation runs on a just-in-time inventory model to minimize storage time and thus, reduce energy consumption and waste. The area is climate-controlled and monitored to ensure product quality and safety. It abides by all compliance standards, including secure transportation and track-and-trace systems required by the State of California.

Cannabis Manufacturing
The manufacturing unit occupies 84 square feet within the same facility. This unit specializes in the infusion of cannabis extracts into a variety of consumer products, including edibles, tinctures, and topicals. Equipment is pharmaceutical grade and the processes are GMP-compliant (Good Manufacturing Practices), ensuring product consistency and quality. Waste materials are efficiently managed to minimize environmental impact, as per CEQA and local ordinances.

Retail
The retail dispensary is 340 sq.ft. within the same facility. Commercial sales of cannabis products to consumers.

Additionally, Project includes the leasing of an industrial building to be occupied with an industrial use. No exterior improvements to the building or parking areas are being proposed. As such, aside from minor interior tenant improvements, the building would remain in its current existing condition. Consistent with CEQA Guidelines Section 15301, Class 1 facilities determined to be categorically exempt from additional CEQA review, include the operation, repair, maintenance, permitting, leasing, licensing, or minor alteration of existing public or private structures, facilities, mechanical equipment, or topographical features, involving negligible or no expansion of existing or former use. The key consideration is whether the project involves negligible or no expansion of use. The Project would in fact result in no changes to the exterior of the building or parking areas. Occupation levels would be similar or less than former on-site uses. The proposed uses are allowed per the site's zoning and land use designations.

2. Does the project involve an expansion of existing structures that would be considered negligible or no expansion of existing or former use? (If no, skip to Question 6) Yes No

Provide expansion details, if applicable. Cite source(s) of information.

3. Project Expansion: _____
Size of expansion in square feet: _____

Cite source(s) of information.

- a. Would the expansion be less than or equal to 2,500 square feet or 50 percent of the floor area before expansion? (If yes, skip to [Question 6.](#)) Yes No

Cite source(s) of information.

- b. Would the expansion be more than 2,500 square feet or 50 percent of the floor area before expansion? (If yes, skip to [Question 4.](#)) Yes No

Cite source(s) of information.

- c. Would the expansion be greater than 10,000 square feet? Yes No

Cite source(s) of information.

4. Is the project site served by all public services sufficient to serve the project (e.g., water, sewer, electricity, gas)? Yes No

Describe which public services serve the project site. Cite source(s) of information.

5. Is there evidence that the project site is located in an environmentally sensitive area? Yes No

Describe the environmentally sensitive area (if applicable). Cite source(s) of information, if available.

TM



6. Does the project require a water right permit or another environmental permit that could result in physical changes to the environment? (If yes, see instructions.) Yes No

List permits required and any potential physical changes that could occur. Cite source(s) of information.

n/a



7. Does the project require demolition and removal of individual small structures (e.g., one single-family residence, a duplex or similar multifamily structure, a store, motel or restaurant or accessory structures)? Yes No

Describe size of structure to be demolished and location.



Categorical Exemption Evaluation Form

Class 2: Replacement or Reconstruction

1. Does the project involve the replacement or reconstruction of an existing structure on the same site as the structure being replaced or reconstructed? Yes No

Describe both the existing structure and replacement structure, including the location on the site. Cite source(s) of information.

DEPARTMENT OF CITY OF LOS ANGELES REGULATION

2. Would the new structure have substantially the same purpose and capacity as the existing structure? Yes No

Provide information on the purpose of both the existing and replacement structures to ensure they are the same. Cite source(s) of information.

According to Assessor report Use Code: 1910-Commerical Professional Building use continues with cultivation, retail, manufacturing, and distribution activities.

3. Does the project require a water right permit or another environmental permit that could result in physical changes to the environment? (If yes, see instructions.) Yes No

List permits required and any potential physical changes that could occur. Cite source(s) of information.

Categorical Exemption Evaluation Form

Class 3: New Construction or Conversion of Small Structures

1. Does the project involve the conversion of existing small structures including only minor modifications, or the installation of small equipment and facilities in small structures? Yes No

Provide information regarding the nature of modifications to existing small structures, if applicable. Cite source(s) of information.



2. Does the project involve the construction of new small structures? Yes No

Provide information regarding the size and purpose of the proposed new structures, if applicable. Cite source(s) of information.



Please check instructions for directions on how to proceed, based on answers to Questions 1 and 2.

3. Is the project within an urbanized area? (If no, skip to Question 9.) Yes No

Cite source(s) of information.

Environmental Protection Agency (EPA) or Federal Highway Administration (FHWA), Zimas Lacity, the California Department of Transportation (Caltrans) ,U.S. Census Bureau: The Census Bureau defines "urbanized areas" (UAs) as areas with 50,000 or more people.

FOR SITES IN URBANIZED AREAS

4. Does the project involve the construction of four or fewer structures totaling 10,000 square feet or less? Yes No

Provide information regarding size of new structure(s), if applicable. Cite source(s) of information.

5. Is the parcel zoned for the proposed use? Yes No

Cite source(s) of information.

LADBS, Zimas.lacity.org, Continental Mapping Company: C2-1

6. Does the project involve the use of significant amounts of hazardous substances? Yes No

Provide details of any hazardous substances used including amount of product(s), if applicable. Cite source(s) of information.

To calculate the CO2 used per harvest, we first need to establish a few basic parameters based on in projecting the CO2 usage response for a cannabis cultivation area with changing parameters to 10 lights in a 170 square foot space, let's consider the following calculations:

- 170 square feet cultivation area.
- 6 -10 lights.
- CO2 target concentration: 1,000 ppm for optimal growth.
- Average ceiling height of 8 feet.

Projected CO2 Usage Response:

7. Are all necessary public services and facilities available to the project? Yes No

List all services and facilities provided. Cite source(s) of information.

water, electricity, and gas. LADWP, and SoCal Gas

8. Do either the project site or the surrounding lands contain a sensitive environmental area? (If no, skip to [Question 11.](#)) Yes No

Provide information on the nature of any sensitive environmental areas. Cite source(s) of information, if available.

FOR SITES NOT IN URBANIZED AREAS

9. Does the project involve the construction of a single structure totaling 2,500 square feet or less? Yes No

Provide information regarding size of new structure, if applicable. Cite source(s) of information.

TM



10. Does the project involve the use of significant amounts of hazardous substances? Yes No

Provide list of any hazardous substances used, including amount of product(s), if applicable and available. Cite source(s) of information.



FOR ALL SITES

11. Does the project require a water right permit or another environmental permit that could result in physical changes to the environment? (If yes, see instructions.) Yes No

List permits required and any potential physical changes that could occur. Cite source(s) of information.

n/a



Categorical Exemption Evaluation Form

Class 4: Minor Alterations to Land

1. Does the project involve the removal of healthy, mature, scenic trees (except for forestry and agricultural purposes)? Yes No

Provide details, if needed. Cite source(s) of information.

TM



2. Does the project involve alterations to land, water, or vegetation that would be considered minor? Yes No

Provide details, if needed. Cite source(s) of information.



3. Would the alterations consist of grading on lands of 10 percent slope or steeper? Yes No

Provide details, if needed. Cite source(s) of information.



4. Would the alterations consist of grading in an area determined to be a wetland? Yes No

Cite source(s) of information.



5. Would the alterations consist of grading in a scenic area officially designated by a federal, state, or local agency? Yes No

Provide name of scenic area (if applicable). Cite source(s) of information.

6. Would the alterations consist of grading in an officially mapped area of severe geologic hazard, such as an Alquist- Priolo Earthquake Fault Zone, or within an official Seismic Hazard Zone designated by the State Geologist? Yes No

Provide the name of the zone (if applicable). Cite source(s) of information.

7. Does the project require a water right permit or another environmental permit that could result in physical changes to the environment? (If yes, see instructions.) Yes No

List permits required and any potential physical changes that could occur. Cite source(s) of information.

Categorical Exemption Evaluation Form

Class 11: Accessory Structures

1. Does the project include the construction or placement of accessory structures? Yes No

Describe new and/or replacement accessory structures. Cite source(s) of information.



2. Does the project require a water right permit or another environmental permit that could result in physical changes to the environment? (If yes, see instructions.) Yes No

List permits required and any potential physical changes that could occur. Cite source(s) of information.



Categorical Exemption Evaluation Form

Class 32: Infill Development Projects

1. Is the project consistent with the general plan designation, all applicable general plan policies, and zoning designation and regulations for the site? Yes No

Cite source(s) of information.

Zimas.lacity.org: General Plan Note(s) No. 1. L.A.M.C. Sec. 12.20

2. Project Size and Location
- a. Is the project site 5 acres in size or less? Yes No

Indicate the size of the project site, in acres. Cite source(s) of information.

.143 (ac) Lot/Parcel size, floor size app 920 sq.ft.

- b. Is the project site substantially surrounded by urban uses? Yes No

Describe the uses of the surrounding properties. Cite source(s) of information.

subarea: Commercial / Residential Neighborhood, abutting land use beyond one-half mile is R3-1 and C2-1 see attached zimas report

3. Does the project site have value as habitat for endangered, rare, or threatened species? Yes No

Describe any habitat for endangered, rare, or threatened species identified on or near the project site (if applicable). Cite source(s) of information.

4. Would the project have significant impacts related to traffic, noise, air quality, or water quality? Yes No

Describe potential impact(s) and evidence (if applicable). Cite source(s) of information.

As stated above, the Project Site is located in an urbanized, commercial residential area and the Project would not increase the intensity of commercial uses on the Project Site. There are no sensitive natural resources of any kind on the Project Site or in the surrounding area, as the Project Site and surrounding area are fully developed with commercial professional buildings, and there are no "unusual circumstances" that would indicate a potential for any significant environmental effects. Operation of the Project would comply with all City of Los Angeles code requirements as applicable. Also, the Project would have only five (5) employees per shift that generate approximately 20 vehicle trips per day during regular business hours, which would not result in a significant vehicle miles traveled (VMT) impact. Therefore, there is no reasonable possibility that the Project would have a significant effect on the environment due to unusual circumstances.

5. Can the project site be adequately served by all required utilities and public services? Yes No

Describe which utilities and public services serve the project site. Cite source(s) of information.

water, gas, electricity, LADWP and SoCal gas.

6. Does the project require a water right permit or another environmental permit that could result in physical changes to the environment? (If yes, see instructions.) Yes No

List permits required and any potential physical changes that could occur. Cite source(s) of information.

Exceptions to Exemptions

1. Scenic Highways

- a. Is the project visible from an official State Scenic Highway? Yes No

*List State Scenic Highway(s) from which the project is visible (if applicable).
Cite source(s) of information.*

n/a

- b. If yes, would the project result in damage to scenic resources? Yes No

Describe scenic resources and potential damage (if applicable). Cite source(s) of information.

2. Is the project located on a site included on any list compiled pursuant to Government Code § 65962.5 (Cortese List)? Yes No

Describe the type of hazardous site (if applicable). Cite source(s) of information.

According to the Department of Toxic Substances Control EnviroStar database and the California State Water Resources Control Board Geotracker database, the Project Site is not on any list of hazardous waste sites.

3. Would the project result in a substantial adverse change in the significance of a historical resource? Yes No

List the historic resource(s) potentially affected and describe the potential effects (if applicable). Cite source(s) of information.

4. **Is there evidence of the potential for the project to contribute to a significant cumulative impact?** Yes No

Describe the potential cumulative impact(s) and evidence (if applicable). Cite source(s) of information.

The Project is not related to any other "successive projects of the same kind in the same place over time," thus, no significant cumulative impacts would occur.

5. **Is there evidence of a reasonable possibility of a significant environmental impact due to unusual circumstances?** Yes No

Describe the potential impact(s), circumstances, and evidence (if applicable). Cite source(s) of information.

As stated above, the Project Site is located in an urbanized, Neighborhood Office Commercial area and the Project would not increase the intensity of commercial uses on the Project Site. There are no sensitive natural resources of any kind on the Project Site or in the surrounding area, as the Project Site and surrounding area are fully developed with industrial buildings, and there are no "unusual circumstances" that would indicate a potential for any significant environmental effects. Operation of the Project would comply with all City of Los Angeles code requirements as applicable. Also, the Project would have only five (5) employees per shift that generate approximately 20 vehicle trips per day during regular business hours, which would not result in a significant vehicle miles traveled (VMT) impact. Therefore, there is no reasonable possibility that the Project would have a significant effect on the environment due to unusual circumstances.

6. **Would the project impact an environmental resource of hazardous or critical concern?** Yes No

Provide details, if needed. Cite source(s) of information.

According to the Department of Toxic Substances Control EnviroStor database and the California State Water Resources Control Board Geotracker database, the Project Site is not on any list of hazardous waste sites.

7. **Does the project involve the removal of healthy, mature, scenic trees (except for forestry and agricultural purposes)?** Yes No

Provide details, if needed. Cite source(s) of information.

CEQA Exemption PetitionClass: 1 Category: Existing Facilities

Explanation of how the project fits the CEQA exemption indicated above:

Review of Possible Exceptions to the Categorical Exemption: The Project has been reviewed under Guidelines Section 15300.2 and, for the reasons explained below, none of the relevant exceptions to the Class 1 categorical exemption in section 15300.2 apply here.

- a. Cumulative Impacts: The Project is not related to any other "successive projects of the same kind in the same place over time," thus, no significant cumulative impacts would occur.
- b. Significant Effects: As stated above, the Project Site is located in an urbanized, commercial area and the Project would not increase the intensity of commercial uses on the Project Site. There are no sensitive natural resources of any kind on the Project Site or in the surrounding area, as the Project Site and surrounding area are fully developed with commercial professional buildings, and there are no "unusual circumstances" that would indicate a potential for any significant environmental effects. Operation of the Project would comply with all City of Los Angeles code requirements as applicable. Also, the Project would have only five (5) employees per shift that generate approximately 20 vehicle trips per day during regular business hours, which would not result in a significant vehicle miles travelled (VMT) impact. Therefore, there is no reasonable possibility that the Project would have a significant effect on the environment due to unusual circumstances.
- c. Scenic Highways: According to the City of Los Angeles Mobility Plan 2035 and California Department of Transportation (Caltrans) State Scenic Highway Map, there are no state scenic highways in the vicinity of the Project Site. Therefore, the Project would not damage any scenic resources.
- d. Hazardous Waste Sites: According to the Department of Toxic Substances Control EnviroStor database and the California State Water Resources Control Board Geotracker database, the Project Site is not on any list of hazardous waste sites.
- e. Historical Resources: The building was constructed in 1913 and is not eligible to be considered a historic resource. Thus, there is no potential for the Project to impact a historic resource.

1. **Source(s) of Information:** Identify Sources: *Indicate the document(s) or other sources of information reviewed to complete this form.*

CEQA, ZIMAS, LADBS, EnviroStor

2. **Project Location and Surrounding Land Use.**

- (a) Describe Project Location: *Provide detailed information about the project location and any other physical description that clearly indicates the project site location.*

STATED ABOVE

- (b) Existing Land Uses/Zoning: *Describe the current land uses on the project site and any existing buildings and structures. Describe the surrounding land uses and zoning designations within a one-half mile radius of the project and list all abutting land uses.*

STATED ABOVE. commercial neighborhood , subarea is commercial neighborhood

- (c) **Previous Use:** Describe the previous use of the Project site or facility, if known. Include an estimate of the time such previous operations ceased, if such information is available.

Commercial retail store

- (d) Was the site previously used for a similar use? The key consideration is whether the project involves negligible or no expansion of an existing use.

retail store, commercial warehousing

- (e) **Maps to be Included:** Provide a vicinity map and aerial image to show the project location. Include photographs, not larger than 8½ by 11 inches, of existing visual conditions as observed from publicly accessible vantage point(s).

3. Project Operations/Description. Provide the following information about project operation and maintenance activities. If more than one type of cannabis activity is occurring on-site, provide a description of the project operations for each activity. This should include the following relevant information.

- (a) **Activities Occurring Onsite:** Describe the activities included in the project application and identify any other commercial cannabis activity or activities occurring at the proposed premises, including other proposed cannabis activities occurring on the property. Describe the cannabis business operation methods and activities (e.g. cultivation methods, manufacturing and/or distribution operations).

stated above

- (b) Cannabis Operation Activities Owned by the Same or Different Businesses: *Describe any additional cannabis operation activities existing or proposed either owned by the same or different businesses on the property.*

stated above, cultivation, manufacturing, retail and distribution are the activities on site.

- (c) Project Size: *Quantify the project size (total floor area of the project), and the lot size on which the project is located, in square feet.*

project size: app. 920 sq. ft, --lot size 6,258.3 sq. ft.

- (d) State License: *Identify whether the applicant is licensed by, or has applied for licensure from, the California Department of Cannabis Control to engage in commercial cannabis activity at the proposed premises.*

DCC , Microbusiness

- (e) Hours of Operation/Work Shifts: *Identify the hours of operation/work shifts for the project.*

8AM-8PM - retail store
8AM- 5 PM-cultivation, manufacturing, distribution

- (f) Number of employees (total and by shift): *Estimate the number of anticipated employees onsite and occupancy during operating hours.*

8AM- 5PM Monday thru Saturday, stated above approx 5
5PM-8PM - 1 employee

- (g) Estimated Daily Trip Generation: *Estimate the frequency of deliveries or shipments originating from and/or arriving to the project site. Identify the approximate number of vehicle trips per day to be generated by the project and information regarding the days and times most trips are expected to occur.*

state above 20 trips per day(staff generated, and pick and delivery)

- (h) Source(s) of Water: *Name all sources of water, and indicate whether a new or amended water right must be obtained from the State Water Resources Control Board.*

LADWP, no amendment needed.

- (i) Wastewater Treatment Facilities: *Describe the facilities for treatment of wastewater (e.g., leach field, City wastewater collection facilities).*

City wastewater

4. Environmental Setting:

- (a) Describe natural characteristics on the project site:

none

- (b) General Topographic Features (slopes and other features):

none

- (c) Natural characteristics (general vegetation types, drainage, soil stability, habitat, etc.):

none

- (d) Identify whether there are any watercourses and riparian habitats within 150- feet of the proposed premises (e.g., drainage swales, stream courses, springs, ponds, lakes, creeks, tributary of creeks, wetlands):

none

- (e) Identify whether the property contains natural features of scenic value of rare or unique characteristics (e.g., rock outcroppings, mature trees):

none

- (f) Identify whether the property has any historic designations or archeological remains onsite:

None

- (g) Identify whether the property contains habitat for special status species:

None

- (h) Identify the location, type, and quantity of hazardous materials, as defined by Health and Safety Code section 25260, that are stored, used, or disposed of at the project site and a copy of the Hazardous Material Business Plan (HMBP) prepared for the proposed premises, if any:

CO2, as stated above, . All hazardous and flammable materials would be used, stored and transported in accordance with applicable regulations, thus, as is typical for similar industrial uses in the area.

- (i) Discuss whether the project will increase the quantity and type of solid waste, as defined by Public Resources Code section 40191, or hazardous waste, as defined by Health and Safety Code section 25117, that is generated or stored onsite:

The project will not increase the quantity or type of solid waste.

- ④ Describe the project's anticipated operational energy needs, identify the source of energy supplied for the project and the anticipated amount of energy per day, and explain whether the project will require an increase in energy demand and the need for additional energy resource:

The project will not require an increase in energy, energy source: LADWP anticipated amount is:
Lighting & HVAC: 300-400 kWh/day: Retail/Distribution 300Kwh/day Cultivation
Equipment: 500-700 kWh/day, Manufacturing 250 -400 kWh per day
Distribution: 17 kWh/day Total: 1,117 kWh per day

5. Explain whether any of the project activities will expand the existing footprint of the proposed facility beyond the current structural or parcel boundaries, increase the amount of impervious surface, or reduce any natural habitat. If the project is part of a larger project, attach a separate sheet to briefly describe the larger project.

The purposed project will not expand the existing footprint as stated previously.

6. Environmental Commitments: *List any environmental commitments agreed to by the applicant to the protection of biological or cultural resources, energy efficiency, water efficiency, noise abatement, lighting, or other aspects of the project that may reduce impacts on the environment.*

n/a

7. Other Relevant CEQA Information: *Submit any other relevant CEQA documentation or information that will assist the Department in determining CEQA compliance (e.g., any environmental impact analysis prepared by a consultant).*

The 0.143-acre Project Site is improved with an approximate 1,352 sq ft building constructed in 1913 Similar commercial professional uses and structures are located in the local project vicinity. The Project Site's zoning designation is commercial professional office and the General Plan land designation is Neighborhood Commercial Office Professional . The surrounding land uses are similarly designated for and consist of commercial land uses. The Project Site and surrounding area are flat and there are no water courses or natural features in the local Project vicinity. No known hazardous or other adverse environmental conditions occur on the Project Site or immediate surrounding area.

8. Permits Required: *List all other required federal, state, and local permits required, including, but not limited to, all entitlements required for this project by a planning commission, local air district, or regional water board. Identify whether the commercial cannabis business(es) is licensed by or has applied for licensure from the Department, or one of the prior state cannabis licensing authorities:*

- California Department of Cannabis Control
- Los Angeles Fire Department
- Los Angeles Department of Building and Safety
- California Department of Fish and Wildlife
- State Water Resources Control Board / Regional Water Quality Control Board
- County of Los Angeles Public Health Permit
- Local Air District
- Streambed Alteration Agreement
- Water quality protection program
- Los Angeles Department of Water and Power
- Los Angeles Department of Public Works, Bureau of Sanitation

Partial List of Categorical Exemptions under CEQA

Certain commercial cannabis activities (projects) may be exempt from further environmental review pursuant to the California Environmental Quality Act (CEQA) because they fall within a class of projects determined not to have significant effect on the environment. (Cal. Code Regs., tit. 14, § 15300 et seq.) Common exemptions that may apply have been identified below.

Class	Category	Description
Class 1	Existing Facilities	Consists of the operation, repair, maintenance, permitting, leasing, licensing, or minor alteration of existing public or private structures, facilities, mechanical equipment, or topographical features, involving negligible or no expansion of use beyond that existing at the time of the lead agency's determination. (Cal. Code Regs., tit. 14, §15301.)
Class 2	Replacement or Reconstruction	Consists of replacement or reconstruction of existing structures and facilities where the new structure will be located on the same site as the structure replaced with a new structure of substantially the same size, purpose, and capacity. (Cal. Code Regs., tit. 14, § 15302.)
Class 3	New Construction or Conversion of Small Structures	Consists of construction and location of limited numbers of new, small facilities or structures; installation of small new equipment and facilities in small structures; and the conversion of existing small structures from one use to another where only minor modifications are made in the exterior of the structure. (Cal. Code Regs., tit. 14, § 15303.)
Class 4	Minor Alterations to Land	Consists of minor public or private alterations in the condition of land, water, and/or vegetation which do not involve removal of healthy, mature, scenic trees except for forestry and agricultural purposes. (Cal. Code Regs., tit. 14, § 15304.)
Class 11	Accessory Structures	Consists of construction, or placement of minor structures accessory to (appurtenant to) existing commercial, industrial, or institutional facilities. (Cal. Code Regs., tit. 14, § 15311.)
Class 32	In-Fill Development Projects	Consists of projects characterized as in-fill development meeting the conditions described in Cal. Code Regs., tit. 14, § 15332.



City of Los Angeles Department of City Planning

8/13/2024 PARCEL PROFILE REPORT

PROPERTY ADDRESSES

654 N MANHATTAN PL

ZIP CODES

90004

RECENT ACTIVITY

None

CASE NUMBERS

CPC-2018-6005-CA

CPC-2013-3169

CPC-2002-1128-CA

CPC-1984-1-HD

ORD-89358

ORD-175038

ORD-161116-SA20

ORD-107842

ENV-2019-4121-ND

ENV-2018-6006-CE

ENV-2013-3170-CE

ENV-2002-1131-ND

ENV-2002-1130-ND

ND-93-276-CUB

Address/Legal Information

PIN Number	141B193 637
Lot/Parcel Area (Calculated)	6,258.3 (sq ft)
Thomas Brothers Grid	PAGE 593 - GRID H6
Assessor Parcel No. (APN)	5522010002
Tract	VENDOME PARK TRACT
Map Reference	M B 8-22
Block	None
Lot	38
Arb (Lot Cut Reference)	None
Map Sheet	141B193

Jurisdictional Information

Community Plan Area	Wilshire
Area Planning Commission	Central
Neighborhood Council	Greater Wilshire
Council District	CD 13 - Hugo Soto-Martinez
Census Tract #	1924.20
LADBS District Office	Los Angeles Metro

Permitting and Zoning Compliance Information

Administrative Review	None
-----------------------	------

Planning and Zoning Information

Special Notes	None
Zoning	C2-1
Zoning Information (ZI)	<p>ZI-2517 Al Fresco Ordinance within Planning Overlay and/or the Coastal Zone (Ordinance 188073)</p> <p>ZI-2452 Transit Priority Area in the City of Los Angeles</p> <p>ZI-2512 Housing Element Inventory of Sites</p> <p>ZI-2488 Redevelopment Project Area: Wilshire Center/Koreatown</p> <p>ZI-2374 State Enterprise Zone: Los Angeles</p> <p>ZI-2498 Local Emergency Temporary Regulations - Time Limits and Parking Relief - LAMC 16.02.1</p>
General Plan Land Use	Neighborhood Office Commercial
General Plan Note(s)	Yes
Hillside Area (Zoning Code)	No
Specific Plan Area	ADAPTIVE REUSE INCENTIVE AREAS
Subarea	None
Special Land Use / Zoning	None
Historic Preservation Review	No
Historic Preservation Overlay Zone	None
Other Historic Designations	None
Mills Act Contract	None
CDO: Community Design Overlay	None
CPIO: Community Plan Imp. Overlay	None
Subarea	None
CUGU: Clean Up-Green Up	None
HCR: Hillside Construction Regulation	No
NSO: Neighborhood Stabilization Overlay	No
POD: Pedestrian Oriented Districts	None

This report is subject to the terms and conditions as set forth on the website. For more details, please refer to the terms and conditions at zimas.lacity.org
 (*) - APN Area is provided "as is" from the Los Angeles County's Public Works, Flood Control, Benefit Assessment.

RBP: Restaurant Beverage Program Eligible Area	General (RBPA)
RFA: Residential Floor Area District	None
RIO: River Implementation Overlay	No
SN: Sign District	No
AB 2334: Very Low VMT	Yes
AB 2097: Reduced Parking Areas Streetscape	Yes No
Adaptive Reuse Incentive Area	Adaptive Reuse Incentive Area
Affordable Housing Linkage Fee	
Residential Market Area	Medium-High
Non-Residential Market Area	High
Transit Oriented Communities (TOC)	Tier 3
ED 1 Eligibility	Review Eligibility
RPA: Redevelopment Project Area	Wilshire Center/Koreatown
Central City Parking	No
Downtown Parking	No
Building Line	None
500 Ft School Zone	No
500 Ft Park Zone	No

Assessor Information

Assessor Parcel No. (APN)	5522010002
APN Area (Co. Public Works)*	0.143 (ac)
Use Code	1910 - Commercial - Professional Building - Medical Dental Building - One Story
Assessed Land Val.	\$1,655,484
Assessed Improvement Val.	\$104,040
Last Owner Change	11/05/2021
Last Sale Amount	\$2,500,025
Tax Rate Area	6657
Deed Ref No. (City Clerk)	904633 897657 3-487 3-162 1937234 1660995 1125931 1-50
Building 1	
Year Built	1913
Building Class	D5A
Number of Units	1
Number of Bedrooms	0
Number of Bathrooms	0
Building Square Footage	1,352.0 (sq ft)
Building 2	No data for building 2
Building 3	No data for building 3
Building 4	No data for building 4
Building 5	No data for building 5
Rent Stabilization Ordinance (RSO)	No [APN: 5522010002]

Additional Information

Airport Hazard	None
Coastal Zone	None
Farmland	Area Not Mapped
Urban Agriculture Incentive Zone	YES

This report is subject to the terms and conditions as set forth on the website. For more details, please refer to the terms and conditions at zimas.lacity.org
 (*) - APN Area is provided "as is" from the Los Angeles County's Public Works, Flood Control, Benefit Assessment.

Very High Fire Hazard Severity Zone	No
Fire District No. 1	No
Flood Zone	Outside Flood Zone
Watercourse	No
Hazardous Waste / Border Zone Properties	No
Methane Hazard Site	None
High Wind Velocity Areas	No
Special Grading Area (BOE Basic Grid Map A-13372)	No
Wells	None

Environmental

Santa Monica Mountains Zone	No
Biological Resource Potential	None
Mountain Lion Potential	None

Seismic Hazards

Active Fault Near-Source Zone	
Nearest Fault (Distance in km)	2.73064224
Nearest Fault (Name)	Upper Elysian Park
Region	Los Angeles Blind Thrusts
Fault Type	B
Slip Rate (mm/year)	1.30000000
Slip Geometry	Reverse
Slip Type	Poorly Constrained
Down Dip Width (km)	13.00000000
Rupture Top	3.00000000
Rupture Bottom	13.00000000
Dip Angle (degrees)	50.00000000
Maximum Magnitude	6.40000000
Alquist-Priolo Fault Zone	No
Landslide	No
Liquefaction	No
Preliminary Fault Rupture Study Area	No
Tsunami Hazard Area	No

Economic Development Areas

Business Improvement District	None
Hubzone	Not Qualified
Jobs and Economic Development Incentive Zone (JEDI)	None
Opportunity Zone	No
Promise Zone	None
State Enterprise Zone	LOS ANGELES STATE ENTERPRISE ZONE

Housing

Direct all Inquiries to	Los Angeles Housing Department
Telephone	(866) 557-7368
Website	https://housing.lacity.org
Rent Stabilization Ordinance (RSO)	No [APN: 5522010002]
Ellis Act Property	No
AB 1482: Tenant Protection Act	No
Housing Crisis Act Replacement Review	Yes
Housing Element Sites	
HE Replacement Required	Yes
SB 166 Units	0.29 Units, Lower
Housing Use within Prior 5 Years	Yes

Public Safety

Police Information

This report is subject to the terms and conditions as set forth on the website. For more details, please refer to the terms and conditions at zimas.lacity.org
 (*) - APN Area is provided "as is" from the Los Angeles County's Public Works, Flood Control, Benefit Assessment.

Bureau	West
Division / Station	Olympic
Reporting District	2002
Fire Information	
Bureau	West
Battalion	5
District / Fire Station	52
Red Flag Restricted Parking	No

CASE SUMMARIES

Note: Information for case summaries is retrieved from the Planning Department's Plan Case Tracking System (PCTS) database.

Case Number:	CPC-2018-6005-CA
Required Action(s):	CA-CODE AMENDMENT
Project Descriptions(s):	RESOLUTION TO TRANSFER THE LAND USE AUTHORITY FROM THE COMMUNITY REDEVELOPMENT AGENCY OF THE CITY OF LOS ANGELES, DESIGNATED LOCAL AUTHORITY (CRA/LA-DLA) TO THE CITY OF LOS ANGELES AND CODE AMENDMENT TO ESTABLISH PROCEDURES FOR THE IMPLEMENTATION OF UNEXPIRED REDEVELOPMENT PLANS AND UPDATE OTHER RELEVANT CODE PROVISIONS IN THE LOS ANGELES MUNICIPAL CODE TO FACILITATE THE TRANSFER OF LAND USE AUTHORITY FROM THE CRA/LA-DLA TO THE CITY OF LOS ANGELES.
Case Number:	CPC-2013-3169
Required Action(s):	Data Not Available
Project Descriptions(s):	THE PROPOSED PROJECT CONSISTS OF: (1) A TECHNICAL MODIFICATION TO SECTIONS 12.03, 12.04, 12.21, 12.22, 12.24, 13.11, 14.5, 16.05 AND 16.11 OF THE LOS ANGELES MUNICIPAL CODE (LAMC) TO REMOVE OR AMEND REFERENCES TO THE FORMER COMMUNITY REDEVELOPMENT AGENCY (CRA); (2) TECHNICAL CORRECTIONS TO CLARIFY EXISTING REGULATIONS IN THE LAMC THAT ARE IMPACTED BY THE TRANSFER OF LAND USE AUTHORITY; AND (3) A RESOLUTION REQUESTING THAT ALL LAND USE RELATED PLANS AND FUNCTIONS OF THE CRA/LA BE TRANSFERRED TO THE DEPARTMENT OF CITY PLANNING
Case Number:	CPC-2002-1128-CA
Required Action(s):	CA-CODE AMENDMENT
Project Descriptions(s):	
Case Number:	CPC-1984-1-HD
Required Action(s):	HD-HEIGHT DISTRICT
Project Descriptions(s):	CHANGE OF HEIGHT DISTRICT WITHIN THE "CORE AREA OF L.A."- GENERAL PLAN ZONE CONSISTENCY PROGRAM.
Case Number:	ENV-2019-4121-ND
Required Action(s):	ND-NEGATIVE DECLARATION
Project Descriptions(s):	RESOLUTION TO TRANSFER THE LAND USE AUTHORITY FROM THE COMMUNITY REDEVELOPMENT AGENCY OF THE CITY OF LOS ANGELES, DESIGNATED LOCAL AUTHORITY (CRA/LA-DLA) TO THE CITY OF LOS ANGELES AND CODE AMENDMENT TO ESTABLISH PROCEDURES FOR THE IMPLEMENTATION OF UNEXPIRED REDEVELOPMENT PLANS AND UPDATE OTHER RELEVANT CODE PROVISIONS IN THE LOS ANGELES MUNICIPAL CODE TO FACILITATE THE TRANSFER OF LAND USE AUTHORITY FROM THE CRA/LA-DLA TO THE CITY OF LOS ANGELES.
Case Number:	ENV-2018-6006-CE
Required Action(s):	CE-CATEGORICAL EXEMPTION
Project Descriptions(s):	RESOLUTION TO TRANSFER THE LAND USE AUTHORITY FROM THE COMMUNITY REDEVELOPMENT AGENCY OF THE CITY OF LOS ANGELES, DESIGNATED LOCAL AUTHORITY (CRA/LA-DLA) TO THE CITY OF LOS ANGELES AND CODE AMENDMENT TO ESTABLISH PROCEDURES FOR THE IMPLEMENTATION OF UNEXPIRED REDEVELOPMENT PLANS AND UPDATE OTHER RELEVANT CODE PROVISIONS IN THE LOS ANGELES MUNICIPAL CODE TO FACILITATE THE TRANSFER OF LAND USE AUTHORITY FROM THE CRA/LA-DLA TO THE CITY OF LOS ANGELES.
Case Number:	ENV-2013-3170-CE
Required Action(s):	CE-CATEGORICAL EXEMPTION
Project Descriptions(s):	THE PROPOSED PROJECT CONSISTS OF: (1) A TECHNICAL MODIFICATION TO SECTIONS 12.03, 12.04, 12.21, 12.22, 12.24, 13.11, 14.5, 16.05 AND 16.11 OF THE LOS ANGELES MUNICIPAL CODE (LAMC) TO REMOVE OR AMEND REFERENCES TO THE FORMER COMMUNITY REDEVELOPMENT AGENCY (CRA); (2) TECHNICAL CORRECTIONS TO CLARIFY EXISTING REGULATIONS IN THE LAMC THAT ARE IMPACTED BY THE TRANSFER OF LAND USE AUTHORITY; AND (3) A RESOLUTION REQUESTING THAT ALL LAND USE RELATED PLANS AND FUNCTIONS OF THE CRA/LA BE TRANSFERRED TO THE DEPARTMENT OF CITY PLANNING
Case Number:	ENV-2002-1131-ND
Required Action(s):	ND-NEGATIVE DECLARATION
Project Descriptions(s):	
Case Number:	ENV-2002-1130-ND
Required Action(s):	ND-NEGATIVE DECLARATION
Project Descriptions(s):	
Case Number:	ND-93-276-CUB
Required Action(s):	CUB-CONDITIONAL USE BEVERAGE-ALCOHOL
Project Descriptions(s):	Data Not Available

DATA NOT AVAILABLE

ORD-89358

ORD-175038

ORD-161116-SA20

ORD-107842

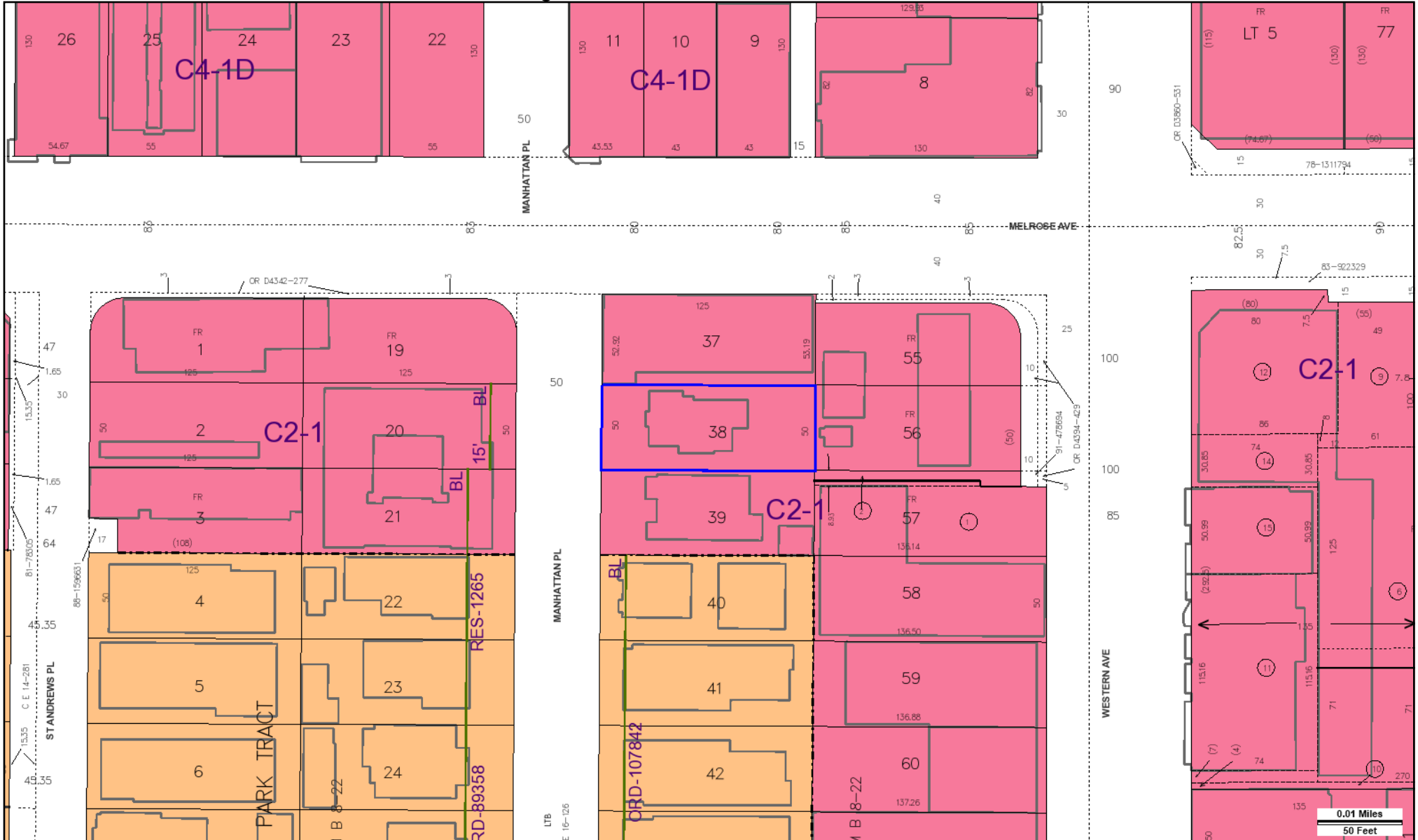
This report is subject to the terms and conditions as set forth on the website. For more details, please refer to the terms and conditions at zimas.lacity.org
(*) - APN Area is provided "as is" from the Los Angeles County's Public Works, Flood Control, Benefit Assessment.

ZIMAS PUBLIC

Generalized Zoning

08/13/2024

City of Los Angeles
Department of City Planning



Address: 654 N MANHATTAN PL

APN: 5522010002

PIN #: 141B193 637

Tract: VENDOME PARK TRACT

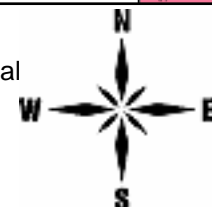
Block: None

Lot: 38

Arb: None

Zoning: C2-1









General Plan: Neighborhood Office Commercial



0.01 Miles
50 Feet

LEGEND

GENERALIZED ZONING

-  OS, GW
-  A, RA
-  RE, RS, R1, RU, RZ, RW1
-  R2, RD, RMP, RW2, R3, RAS, R4, R5, PVSP
-  CR, C1, C1.5, C2, C4, C5, CW, WC, ADP, LASED, CEC, USC, PPSP, MU, NMU
-  CM, MR, CCS, UV, UI, UC, M1, M2, LAX, M3, SL, HJ, HR, NI
-  P, PB
-  PF


GENERAL PLAN LAND USE

LAND USE

RESIDENTIAL





-  Minimum Residential
-  Very Low / Very Low I Residential
-  Very Low II Residential
-  Low / Low I Residential
-  Low II Residential
-  Low Medium / Low Medium I Residential
-  Low Medium II Residential
-  Medium Residential
-  High Medium Residential
-  High Density Residential
-  Very High Medium Residential

COMMERCIAL






-  Limited Commercial
-  Limited Commercial - Mixed Medium Residential
-  Highway Oriented Commercial
-  Highway Oriented and Limited Commercial
-  Highway Oriented Commercial - Mixed Medium Residential
-  Neighborhood Office Commercial
-  Community Commercial
-  Community Commercial - Mixed High Residential
-  Regional Center Commercial

FRAMEWORK

COMMERCIAL

-  Neighborhood Commercial
-  General Commercial
-  Community Commercial
-  Regional Mixed Commercial






INDUSTRIAL

-  Commercial Manufacturing
-  Limited Manufacturing
-  Light Manufacturing
-  Heavy Manufacturing
-  Hybrid Industrial




PARKING

-  Parking Buffer




PORT OF LOS ANGELES

-  General / Bulk Cargo - Non Hazardous (Industrial / Commercial)
-  General / Bulk Cargo - Hazard
-  Commercial Fishing
-  Recreation and Commercial
-  Intermodal Container Transfer Facility Site



LOS ANGELES INTERNATIONAL AIRPORT

-  Airport Landside / Airport Landside Support
-  Airport Airside
-  LAX Airport Northside

OPEN SPACE / PUBLIC FACILITIES
















-  Open Space
-  Public / Open Space
-  Public / Quasi-Public Open Space
-  Other Public Open Space
-  Public Facilities

















INDUSTRIAL

-  Limited Industrial
-  Light Industrial






CIRCULATION

STREET





































-  Arterial Mountain Road
-  Collector Scenic Street
-  Collector Street
-  Collector Street (Hillside)
-  Collector Street (Modified)
-  Collector Street (Proposed)
-  Country Road
-  Divided Major Highway II
-  Divided Secondary Scenic Highway
-  Local Scenic Road
-  Local Street
-  Major Highway (Modified)
-  Major Highway I
-  Major Highway II
-  Major Highway II (Modified)

-  Major Scenic Highway
-  Major Scenic Highway (Modified)
-  Major Scenic Highway II
-  Mountain Collector Street
-  Park Road
-  Parkway
-  Principal Major Highway
-  Private Street
-  Scenic Divided Major Highway II
-  Scenic Park
-  Scenic Parkway
-  Secondary Highway
-  Secondary Highway (Modified)
-  Secondary Scenic Highway
-  Special Collector Street
-  Super Major Highway

FREEWAYS

-  Freeway
-  Interchange
-  On-Ramp / Off-Ramp
-  Railroad
-  Scenic Freeway Highway


























MISC. LINES

-  Airport Boundary
-  Bus Line
-  Coastal Zone Boundary
-  Coastline Boundary
-  Collector Scenic Street (Proposed)
-  Commercial Areas
-  Commercial Center
-  Community Redevelopment Project Area
-  Country Road
-  DWP Power Lines
-  Desirable Open Space
-  Detached Single Family House
-  Endangered Ridgeline
-  Equestrian and/or Hiking Trail
-  Hiking Trail
-  Historical Preservation
-  Horsekeeping Area
-  Local Street
-  MSA Desirable Open Space
-  Major Scenic Controls
-  Multi-Purpose Trail
-  Natural Resource Reserve
-  Park Road
-  Park Road (Proposed)
-  Quasi-Public
-  Rapid Transit Line
-  Residential Planned Development
-  Scenic Highway (Obsolete)
-  Secondary Scenic Controls
-  Secondary Scenic Highway (Proposed)
-  Site Boundary
-  Southern California Edison Power
-  Special Study Area
-  Specific Plan Area
-  Stagecoach Line
-  Wildlife Corridor





POINTS OF INTEREST

 Alternative Youth Hostel (Proposed)	 Horticultural Center	 Public Elementary School
 Animal Shelter	 Hospital	 Public Elementary School (Proposed)
 Area Library	 Hospital (Proposed)	 Public Golf Course
 Area Library (Proposed)	HW House of Worship	 Public Golf Course (Proposed)
 Bridge	e Important Ecological Area	 Public Housing
 Campground	 Important Ecological Area (Proposed)	 Public Housing (Proposed Expansion)
 Campground (Proposed)	 Interpretive Center (Proposed)	 Public Junior High School
 Cemetery	 Junior College	 Public Junior High School (Proposed)
HW Church	 MTA / Metrolink Station	 Public Middle School
 City Hall	 MTA Station	 Public Senior High School
 Community Center	 MTA Stop	 Public Senior High School (Proposed)
 Community Library	MWD MWD Headquarters	 Pumping Station
 Community Library (Proposed Expansion)	 Maintenance Yard	 Pumping Station (Proposed)
 Community Library (Proposed)	 Municipal Office Building	 Refuse Collection Center
 Community Park	P Municipal Parking lot	 Regional Library
 Community Park (Proposed Expansion)	 Neighborhood Park	 Regional Library (Proposed Expansion)
 Community Park (Proposed)	 Neighborhood Park (Proposed Expansion)	 Regional Library (Proposed)
 Community Transit Center	 Neighborhood Park (Proposed)	 Regional Park
 Convalescent Hospital	 Oil Collection Center	 Regional Park (Proposed)
 Correctional Facility	 Parking Enforcement	RPD Residential Plan Development
 Cultural / Historic Site (Proposed)	 Police Headquarters	 Scenic View Site
 Cultural / Historical Site	 Police Station	 Scenic View Site (Proposed)
 Cultural Arts Center	 Police Station (Proposed Expansion)	 School District Headquarters
DMV DMV Office	 Police Station (Proposed)	 School Unspecified Loc/Type (Proposed)
DWP DWP	 Police Training site	 Skill Center
 DWP Pumping Station	PO Post Office	 Social Services
 Equestrian Center	 Power Distribution Station	 Special Feature
 Fire Department Headquarters	 Power Distribution Station (Proposed)	 Special Recreation (a)
 Fire Station	 Power Receiving Station	 Special School Facility
 Fire Station (Proposed Expansion)	 Power Receiving Station (Proposed)	 Special School Facility (Proposed)
 Fire Station (Proposed)	C Private College	 Steam Plant
 Fire Supply & Maintenance	E Private Elementary School	 Surface Mining
 Fire Training Site	 Private Golf Course	 Trail & Assembly Area
 Fireboat Station	 Private Golf Course (Proposed)	 Trail & Assembly Area (Proposed)
 Health Center / Medical Facility	JH Private Junior High School	UTL Utility Yard
 Helistop	PS Private Pre-School	 Water Tank Reservoir
 Historic Monument	 Private Recreation & Cultural Facility	 Wildlife Migration Corridor
 Historical / Cultural Monument	SH Private Senior High School	 Wildlife Preserve Gate
 Horsekeeping Area	SF Private Special School	
 Horsekeeping Area (Proposed)	 Public Elementary (Proposed Expansion)	

SCHOOLS/PARKS WITH 500 FT. BUFFER

 Existing School/Park Site	 Planned School/Park Site	 Inside 500 Ft. Buffer
 Aquatic Facilities	 Other Facilities	 Opportunity School
 Beaches	 Park / Recreation Centers	 Charter School
 Child Care Centers	 Parks	 Elementary School
 Dog Parks	 Performing / Visual Arts Centers	 Span School
 Golf Course	 Recreation Centers	 Special Education School
 Historic Sites	 Senior Citizen Centers	 High School
 Horticulture/Gardens		 Middle School
 Skate Parks		 Early Education Center

COASTAL ZONE



 Coastal Commission Permit Area
 Dual Permit Jurisdiction Area
 Single Permit Jurisdiction Area
 Not in Coastal Zone

TRANSIT ORIENTED COMMUNITIES (TOC)






























 Tier 1	 Tier 3
 Tier 2	 Tier 4

Note: TOC Tier designation and map layers are for reference purposes only. Eligible projects shall demonstrate compliance with Tier eligibility standards prior to the issuance of any permits or approvals. As transit service changes, eligible TOC Incentive Areas will be updated.

WAIVER OF DEDICATION OR IMPROVEMENT

 Public Work Approval (PWA)
 Waiver of Dedication or Improvement (WDI)

OTHER SYMBOLS

 Lot Line	 Airport Hazard Zone	 Flood Zone
 Tract Line	 Census Tract	 Hazardous Waste
 Lot Cut	 Coastal Zone	 High Wind Zone
 Easement	 Council District	 Hillside Grading
 Zone Boundary	 LADBS District Office	 Historic Preservation Overlay Zone
 Building Line	 Downtown Parking	 Specific Plan Area
 Lot Split	 Fault Zone	 Very High Fire Hazard Severity Zone
 Community Driveway	 Fire District No. 1	 Wells - Active
 Building Outlines 2020	 Tract Map	 Wells - Inactive
 Building Outlines 2017	 Parcel Map	