Phase I Environmental Site Assessment

REPORT DATE: December 30, 2022

PROPERTY INFORMATION:
Cheeney Street Townhomes
Cheeney Street
Santa Clara, Santa Clara County, California 95054

PROJECT INFORMATION:
AEI Project No. 473174
Site Assessment Date: December 16, 2022

PREPARED FOR:
David J. Powers & Associates
1871 The Alameda Suite 200
San Jose, California 95126

PREPARED BY:
AEI Consultants - Corporate Headquarters
2500 Camino Diablo
Walnut Creek, California 94597

1.800.801.3224
www.aeiconsultants.com

December 30, 2022

Shannon George
David J. Powers & Associates
1871 The Alameda Suite 200
San Jose, California 95126

Subject: **Phase I Environmental Site Assessment**
Cheeney Street Townhomes
Cheeney Street
Santa Clara, California 95054
AEI Project No. 473174

Dear Shannon George:

AEI Consultants is pleased to provide the *Phase I Environmental Site Assessment* of the above referenced property. This assessment was authorized and performed in accordance with the scope of services engaged.

We appreciate the opportunity to provide services to you. If you have any questions concerning this report, or if we can assist you in any other matter, please contact me at (408) 559-7600 or TGolino@aeiconsultants.com.

Sincerely,

Tory Golino
Senior Vice President
AEI Consultants

PROJECT SUMMARY

Cheeney Street, Santa Clara, Santa Clara County, California 95054
AEI Project No. 473174

Report Section		REC	CREC	HREC	OEC	Recommended Action
1.0	Introduction					None
2.0	Site and Vicinity Description					None
3.0	Historical Records Review	✔				Subsurface Investigation to determine potential impacts from former agricultural uses
4.0	Regulatory Agency Records Review					None
5.0	Regulatory Database Records Review					None
6.0	Interviews and User Provided Information					None
7.0	Site Reconnaissance					None
8.1	Asbestos-Containing Building Materials					None
8.2	Lead-Based Paint					None
8.3	Naturally-Occurring Radon					None
8.4	Suspect Mold or Microbial Growth Conditions					None

TABLE OF CONTENTS

REPORT VIABILITY . . . 4
EXECUTIVE SUMMARY . . . 5
Findings and Opinions . . . 6
Conclusions . . . 7
Recommendations . . . 7
1.0 INTRODUCTION . . . 8
1.1 Scope of Work . . . 8
1.2 Additional Services . . . 8
1.3 Significant Assumptions . . . 8
1.4 Limitations . . . 9
1.5 Limiting Conditions/Deviations . . . 10
1.6 Data Failure and Data Gaps . . . 10
1.7 Reliance . . . 11
2.0 SITE AND VICINITY DESCRIPTION . . . 12
2.1 Site Location and Description . . . 12
2.2 On-Site Utilities . . . 12
2.3 Site and Vicinity Characteristics . . . 12
2.4 Physical Setting . . . 13
3.0 HISTORICAL RECORDS REVIEW . . . 14
3.1 Aerial Photographs . . . 14
3.2 Sanborn Fire Insurance Maps . . . 15
3.3 City Directories . . . 15
3.4 Historical Topographic Maps . . . 16
3.5 Chain of Title . . . 16
4.0 REGULATORY AGENCY RECORDS REVIEW . . . 17
4.1 Local Environmental Health Department and/or State Environmental Agency . . . 17
4.2 Fire Department . . . 17
4.3 Building Department . . . 17
4.4 Planning Department . . . 17
4.5 Assessor's Office . . . 18
4.6 Other Agencies Searched . . . 18
4.7 Oil and Gas Wells . . . 19
4.8 Oil and Gas Pipelines . . . 19
4.9 State Environmental Superliens . . . 19
4.10 State Property Transfer Laws . . . 19
5.0 REGULATORY DATABASE RECORDS REVIEW . . . 20
5.1 Records Summary . . . 20
5.2 Vapor Migration . . . 21
6.0 INTERVIEWS AND USER PROVIDED INFORMATION . . . 22
6.1 Interviews . . . 22
6.2 User Provided Information . . . 23
6.3 Previous Reports and Other Provided Documentation . . . 24
6.4 Environmental Lien Search . . . 24
7.0 SITE RECONNAISSANCE . . . 25
7.1 Subject Property Reconnaissance Findings . . . 25
7.2 Adjoining Property Reconnaissance Findings . . . 26
8.0 NON-ASTM SERVICES . . . 27
8.1 Asbestos-Containing Building Materials . . . 27
8.2 Lead-Based Paint . . . 27
8.3 Naturally-Occurring Radon . . . 27
8.4 Suspect Mold or Microbial Growth Conditions . . . 27
9.0 SIGNATURE OF ENVIRONMENTAL PROFESSIONALS . . . 28

10.0 REFERENCES 29

TABLE OF APPENDICES

APPENDIX A: FIGURES
APPENDIX B: PROPERTY PHOTOGRAPHS
APPENDIX C: REGULATORY DATABASE
APPENDIX D: HISTORICAL SOURCES
APPENDIX E: REGULATORY AGENCY RECORDS
APPENDIX F: ASTM USER QUESTIONNAIRE
APPENDIX G: PREVIOUS REPORTS
APPENDIX H: OTHER SUPPORTING DOCUMENTATION
APPENDIX I: QUALIFICATIONS
APPENDIX J: COMMONLY USED ACRONYMS & ABBREVIATIONS

REPORT VIABILITY

Site Visit	December 16, 2022
Regulatory Database Review	December 14, 2022
Interview(s)	Property Owner: N/A Key Site Manager: December 14, 2022
EP Declaration	December 30, 2022
Environmental Lien Search (if conducted by AEI)	N/A
Report Viability per ASTM E1527-21	June 12, 2022

The dates listed are required for Users who are using the report in connection with CERCLA liability protections. The User may have their own criteria when the report is being used for business risk purposes, and not CERCLA liability protections.

EXECUTIVE SUMMARY

AEI Consultants (AEI) was retained by David J. Powers & Associates to conduct a Phase I ESA in conformance with AEI's contract and the scope and limitations of ASTM Standard Practice E1527-13 and E1527-21 and the EPA Standards and Practices for All Appropriate Inquiries (40 CFR Part 312), for the property located at Cheeney Street, Santa Clara, Santa Clara County, California (the "subject property"). Any exceptions to, or deletions from, this practice are described in Sections 1.4, 1.5, and 1.6 of this report.

Pertinent subject property information is noted below:

Property Information	
Site Address(es)	Cheeney Street, Santa Clara, Santa Clara County, California 95054
Property ID (APN or Block/Lot)	104-12-025 and 104-12-026
Location	Northeast side of Cheeney Street
Property Type	Vacant Land
Site and Building Information	
Approximate Site Acreage/Source	0.52/Assessor
Number of Buildings	N/A - the subject property is currently vacant land
Building Construction Date(s)/Source	N/A - the subject property is currently vacant land
Building Square Footage (SF)/Source	N/A - the subject property is currently vacant land
Number of Floors/Stories	N/A - the subject property is currently vacant land
Basement or Subgrade Area(s)	None identified
Number of Units	N/A - the subject property is currently vacant land
Additional Improvements	A small metal shed, asphalt-paved driveway, and overgrown vegetation
On-site Occupant(s)	N/A - the subject property is currently vacant land
Current On-site Operations/Use	N/A - the subject property is currently vacant land
Current Use of Hazardous Substances	None identified
Regulatory Information	
Regulatory Database Listing(s)	None identified

A chronological summary of historical subject property information is as follows:

Date Range	Subject Property Description and Occupancy (Historical Addresses)	Source(s)
Prior to 1939	Unknown use/Data failure; refer to Section 1.6.1	N/A
1939	Agricultural land	Aerial photographs, previous report
1940-1947	Unknown use/Data failure; refer to Section 1.6.1	Aerial photographs, previous report
1948-Present	Vacant land with intermittent uses as a truck and general storage yard	Aerial photographs, historical topographic maps, agency records, previous report, site observation

The immediately surrounding properties consist of the following:

Direction	Tenant/Use (Address)	Regulatory Database Listing(s)
Northwest	Residences (2086-2096 Agnew Street)	None identified
Northeast	Residences (4252-4262 Davis Street) Residences (4220-4250 Ramshall Place)	None identified

Direction	Tenant/Use (Address)	Regulatory Database Listing(s)
Southeast	Santa Clara Church of God (2025 Ash Street) Residences (2055 Ash Street and 4203 Cheeney Street)	None identified
Southwest	Cheeney Street followed by: Residences (4234-4264 Cheeney Street)	None identified

Findings and Opinions

Significant Data Gap(s) is defined by the current ASTM Standard E1527 as a data gap that affects the ability of the environmental professional to identify a recognized environmental condition.

AEI did not identify significant data gaps which affected our ability to identify RECs.

Recognized Environmental Condition (REC) is defined by the current ASTM Standard E1527 as the (1) the presence of hazardous substances or petroleum products in, on, or at the subject property due to a release to the environment; (2) the likely presence of hazardous substances or petroleum products in, on, or at the subject property due to a release or likely release to the environment; or (3) the presence of hazardous substances or petroleum products in, on, or at the subject property under conditions that pose a material threat of a future release to the environment.

- Based on a review of the historical sources, the subject property was historically used for agricultural purposes. There is potential that agricultural chemicals, such as pesticides, herbicides and fertilizers, were used on site, and that the subject property has been impacted by the use of such agricultural chemicals. AEI understands that the subject property is slated for residential redevelopment. Therefore, these former agricultural uses are considered a REC and AEI recommends the performance of on-site sampling to determine if the subject property has been significantly impacted in connection with these former uses for the protection of the construction workers and future occupants of the subject property.

Controlled Recognized Environmental Condition (CREC) is defined by the current ASTM Standard E1527 as a recognized environmental condition affecting the subject property that has been addressed to the satisfaction of the applicable regulatory authority or authorities with hazardous substances or petroleum products allowed to remain in place subject to implementation of required controls (for example, activity and use limitations or other property use limitations).

- AEI did not identify evidence of CRECs during the course of this assessment.

Historical Recognized Environmental Condition (HREC) is defined by the current ASTM Standard E1527 as a previous release of hazardous substances or petroleum products affecting the subject property that has been addressed to the satisfaction of the applicable regulatory authority or authorities and meeting unrestricted use criteria established by the applicable regulatory authority or authorities without subjecting the subject property to any controls (for example, activity and use limitations or other property use limitations).

- AEI did not identify evidence of HRECs during the course of this assessment.

Other Environmental Considerations (OEC) warrant discussion, but do not qualify as RECs as defined by the current ASTM Standard E1527. These include, but are not limited to, de minimis conditions and/or environmental considerations such as the presence of ACMs, LBP, radon, mold, and lead in drinking water, which can affect the liabilities and financial obligations of the client, the health and safety of site occupants, and the value and marketability of the subject property. A de minimis condition is defined by the ASTM Standard as a condition that generally does not present a threat to human health or the environment and that generally would not be the subject of an enforcement action if brought to the attention of appropriate governmental agencies.

- AEI did not identify evidence of OECs during the course of this assessment.

CONCLUSIONS

We have performed a Phase I Environmental Site Assessment in conformance with the scope and limitations of ASTM Standard Practice E1527-13 and E1527-21, of Cheeney Street, Santa Clara, Santa Clara County, California, the *subject property*. Any exceptions to, or deletions from, this practice are described in Sections 1.4, 1.5, and 1.6 of this report.

As listed in the Findings section above, this assessment has revealed recognized environmental conditions, controlled recognized environmental conditions, and/or significant data gaps in connection with the subject property.

RECOMMENDATIONS

AEI recommends the following:

- Perform on-site sampling to determine if the subject property has been significantly impacted by the historical agricultural uses.

1.0 INTRODUCTION

This report documents the methods and findings of the Phase I Environmental Site Assessment performed in conformance with AEI's contract and scope and limitations of ASTM Standard Practice E1527-13 and E1527-21 and the EPA Standards and Practices for All Appropriate Inquiries (40 CFR Part 312), for the property located at Cheeney Street, Santa Clara, Santa Clara County, California (Appendix A: Figures and Appendix B: Property Photographs).

1.1 Scope of Work

The purpose of the Phase I ESA is to assist the client in identifying potential RECs, in accordance with the most current ASTM E1527 Standard associated with the presence of any hazardous substances or petroleum products, their use, storage, and disposal at and in the vicinity of the subject property. Property assessment activities focused on: 1) a review of federal, state, tribal, and local databases that identify and describe underground fuel tank sites, leaking underground fuel tank sites, hazardous waste generation sites, and hazardous waste storage and disposal facility sites within the ASTM approximate minimum search distance; 2) a property and surrounding site reconnaissance, and interviews with the past and present owners and current occupants and operators to identify potential environmental contamination; and 3) a review of historical sources to help ascertain previous land use at the site and in the surrounding area.

1.2 Additional Services

Other Environmental Considerations such as ACMs, LBP, lead in drinking water, radon, mold, and wetlands can result in business environmental risks for property owners which may disrupt current or planned operations or cash flow and are generally beyond the scope of a Phase I assessment as defined by the current ASTM Standard E1527. Based upon the agreed-on scope of services this ESA did not include subsurface or other invasive assessments, business environmental risks, or other services not specifically identified and discussed herein.

1.3 Significant Assumptions

The following assumptions are made by AEI in this report. AEI relied on information derived from secondary sources including governmental agencies, the client, designated representatives of the client, property contact, property owner, property owner representatives, computer databases, and personal interviews. AEI has reviewed and evaluated the thoroughness and reliability of the information derived from secondary sources including government agencies, the client, designated representatives of the client, property contact, property owner, property owner representatives, computer databases, or personal interviews. It appears that all information obtained from outside sources and reviewed for this assessment is thorough and reliable. However, AEI cannot guarantee the thoroughness or reliability of this information.

Groundwater flow, unless otherwise specified by on-site well data or well data from the subject property or nearby sites, is inferred from contour information depicted on the USGS topographic maps. AEI assumes the property has been correctly and accurately identified by the client, designated representative of the client, property contact, property owner, and property owner's representatives.

1.4 LIMITATIONS

Property conditions, as well as local, state, tribal, and federal regulations can change significantly over time. Therefore, the recommendations and conclusions presented as a result of this assessment apply strictly to the environmental regulations and property conditions existing at the time the assessment was performed. Available information has been analyzed using currently accepted assessment techniques and it is believed that the inferences made are reasonably representative of the property. AEI makes no warranty, expressed or implied, except that the services have been performed in accordance with generally accepted environmental property assessment practices applicable at the time and location of the assessment.

Considerations identified by ASTM as beyond the scope of a Phase I ESA that may affect business environmental risk at a given property include the following: ACMs, radon, LBP, lead in drinking water, wetlands, regulatory compliance, cultural and historical resources, industrial hygiene, health and safety, ecological resources, endangered species, indoor air quality, mold, and high voltage lines. These environmental issues or conditions may warrant assessment based on the type of the property transaction; however, they are considered non-scope issues under the current ASTM Standard E1527.

If requested by the client, these non-scope issues are discussed herein. Otherwise, the purpose of this assessment is solely to satisfy one of the requirements for qualification of the innocent landowner defense, contiguous property owner or bona fide prospective purchaser under CERCLA. The current ASTM Standard E1527 and the United States EPA Standards and Practices for All Appropriate Inquiries (40 CFR Part 312) constitute the "all appropriate inquiry into the previous ownership and uses of the property consistent with good commercial or customary practice" as defined in:

1. 42 U.S.C. § 9601(35)(B), referenced in the current ASTM Standard E1527.
2. Sections 101(35)(B) (ii) and (iii) of CERCLA and referenced in the EPA Standards and Practices for All Appropriate Inquiries (40 CFR Part 312).
3. 42 U.S.C. § 9601(40) and 42 U.S.C. § 9607(q).

The Phase I Environmental Site Assessment is not, and should not be construed as, a warranty or guarantee about the presence or absence of environmental contaminants that may affect the property. Neither is the assessment intended to assure clear title to the property in question. The sole purpose of assessment into property title records is to ascertain a historical basis of prior land use. All findings, conclusions, and recommendations stated in this report are based upon facts, circumstances, and industry-accepted procedures for such services as they existed at the time this report was prepared (i.e., federal, state, and local laws, rules, regulations, market conditions, economic conditions, political climate, and other applicable matters). All findings, conclusions, and recommendations stated in this report are based on the data and information provided, current subject property use, and observations and conditions that existed on the date and time of the property reconnaissance.

Responses received from local, state, or federal agencies or other secondary sources of information after the issuance of this report may change certain facts, findings, conclusions, or circumstances to the report. A change in any fact, circumstance, or industry-accepted procedure upon which this report was based may adversely affect the findings, conclusions, and recommendations expressed in this report.

AEI's limited radon screening, if included, is intended to provide a preliminary screening to evaluate the potential presence of elevated radon concentrations at the site. The proposed scope is not intended to define the full extent of the presence of radon at the subject property. As such, the results should be used for lending purposes only. The recommendations and conclusions presented as a result of the limited preliminary radon screening apply strictly to the property conditions existing at the time the sampling was performed. The sample analytical results are only valid for the time, place, and condition of the site at the time of collection and AEI does not warrant that the results will be repeatable or are representative of past or future conditions.

1.5 Limiting Conditions/Deviations

The performance of this assessment was limited by the following:

- While additional assessments may have been conducted on the subject property, these documents must be provided for AEI's review in order for the information to be summarized/included in this report. Please refer to Section 6.3 for a summary of previous reports and other documentation provided to AEI during this assessment.
- Since the subject property has never been developed, no physical address has been provided to or identified by AEI during the course of this assessment. A physical address is often utilized in the historical research process in order to identify any address-specific information, such as regulatory and enforcement actions. However, based on the reliability of other data sources, the lack of a physical address is not expected to significantly alter the findings of this assessment.
- Due to the overgrown vegetation within areas of the subject property, direct visual observation of the ground in many areas was not possible. Features may be present that were not observed during AEI's site inspection.
- The City of Santa Clara Fire Department was contacted for information on the subject property in order to identify hazardous substance/petroleum product handling, underground storage tank (UST) or aboveground storage tank (AST) systems, and fire inspections. Due to the time frame of this assessment, records were not available for review. However, based on the quality of information obtained from other sources including the Building Department and the previous report, this limitation is not expected to significantly alter the findings of this assessment.

1.6 Data Failure and Data Gaps

According to the current ASTM Standard E1527, data gaps occur when the Environmental Professional is unable to obtain information required by the Standard, despite good faith efforts to gather such information. Pursuant to the current ASTM Standard E1527, only significant data gaps, defined as those that affect the ability of the Environmental Professional to identify RECs, need to be documented.

Data failure is one type of data gap. According to the current ASTM Standard E1527, data failure occurs when all of the standard historical sources that are reasonably ascertainable and likely to be useful have been reviewed and yet the objectives have not been met. Pursuant to the current ASTM Standard E1527, historical sources are required to document property use back to the property's first developed use or back to 1940, whichever is earlier, or periods of five years or greater.

1.6.1 Data Failure

The following data failure was identified during the course of this assessment:

Data Failure	The earliest historical resource obtained during this assessment was an aerial photograph from 1939 indicating that the subject property was developed agriculturally. The lack of historical sources for the subject property dating back to first developed use represents historical data source failure. However, as it is assumed that the subject property would have been previously used for agricultural purposes, if not undeveloped, this data failure is not expected to significantly alter the findings of this assessment.
Information/Sources Consulted	Aerial photographs

Data Failure	Historical sources were not obtained at five-year intervals dating back to first developed use. AEI was not able to track the history of the subject property between the years 1940 and 1947 as none of the historical sources utilized as part of this assessment covered this time period. In the 1939 aerial photograph, the subject property appears developed agriculturally. In the 1948 aerial photograph, the subject property appears as vacant land with some stored materials. Thus, it is assumed that during this time period the subject property would have been developed agriculturally, if not vacant land. Therefore, this data failure is not expected to significantly alter the findings of this assessment.
Information/Sources Consulted	Aerial photographs

1.6.2 Significant Data Gaps

AEI did not identify significant data gaps which affected our ability to identify RECs.

1.7 Reliance

All reports, both verbal and written, are for the benefit of David J. Powers & Associates. This report has no other purpose and may not be relied upon by any other person or entity without the written consent of AEI. Either verbally or in writing, third parties may come into possession of this report or all or part of the information generated as a result of this work. In the absence of a written agreement with AEI granting such rights, no third parties shall have rights of recourse or recovery whatsoever under any course of action against AEI, its officers, employees, vendors, successors or assigns. Reliance is provided in accordance with AEI's contract and Terms and Conditions executed by David J. Powers & Associates on December 12, 2022. The limitation of liability defined in the Terms and Conditions is the aggregate limit of AEI's liability to the client and all relying parties.

2.0 SITE AND VICINITY DESCRIPTION

2.1 Site Location and Description

Property Information	
Site Address(es)	Cheeney Street, Santa Clara, Santa Clara County, California 95054
Property ID (APN or Block/Lot)	104-12-025 and 104-12-026
Location	Northeast side of Cheeney Street
Property Type	Vacant Land
Site and Building Information	
Approximate Site Acreage/Source	0.52/Assessor
Number of Buildings	N/A - the subject property is currently vacant land
Building Construction Date(s)/Source	N/A - the subject property is currently vacant land
Building Square Footage (SF)/Source	N/A - the subject property is currently vacant land
Number of Floors/Stories	N/A - the subject property is currently vacant land
Basement or Subgrade Area(s)	None identified
Number of Units	N/A - the subject property is currently vacant land
Additional Improvements	A small metal shed, asphalt-paved driveway, and overgrown vegetation
On-site Occupant(s)	N/A - the subject property is currently vacant land
Current On-site Operations/Use	N/A - the subject property is currently vacant land
Current Use of Hazardous Substances	None identified
Regulatory Information	
Regulatory Database Listing(s)	None identified

2.2 On-Site Utilities

Utility	Source/System Information
Heating System	N/A
Cooling System	N/A
Potable Water	City of Santa Clara
Sewage Disposal/Treatment	City of Santa Clara/Wastewater Treatment Plant

Utility source/system information listed in the table above is provided by online research and prior reports, unless otherwise noted above.

2.3 Site and Vicinity Characteristics

The subject property is located in a commercial and residential area of Santa Clara, California. The immediately surrounding properties consist of the following:

Direction	Tenant/Use (Address)	Regulatory Database Listing(s)
Northwest	Residences (2086-2096 Agnew Street)	None identified
Northeast	Residences (4252-4262 Davis Street) Residences (4220-4250 Ramshall Place)	None identified
Southeast	Santa Clara Church of God (2025 Ash Street) Residences (2055 Ash Street and 4203 Cheeney Street)	None identified
Southwest	Cheeney Street followed by: Residences (4234-4264 Cheeney Street)	None identified

2.4 Physical Setting

Geologic Unit: Description/Source	Qac: Alluvial clay soil, includes bay mud; age Holocene/USGS and United States Department of the Interior
Soil Series: Description/Source	Based on a review of the USDA Soil Survey for the area of the subject property, the soils in the vicinity of the subject property are classified as Urban Land. The Urban Land designation indicates that more than 85 percent of the original soils have been disturbed or covered by paved surfaces, buildings or other structures. Due to the variability of the soil material, on-site investigation would be required to determine the specific soil composition at the subject property.
Groundwater Flow Direction/Source	Northwest/Case Closure Letter for LUST case at 2000 Agnew Road, obtained from GeoTracker
Estimated Depth to Groundwater/Source	10 to 16 feet bgs/Case Closure Letter for LUST case at 2000 Agnew Road, obtained from GeoTracker
Surface waters on the subject property or adjoining sites	None
Additional notes	None

Note: Groundwater flow direction can be influenced locally and regionally by the presence of local wetland features, surface topography, recharge and discharge areas, horizontal and vertical inconsistencies in the types and location of subsurface soils, and proximity to water pumping wells. Depth and gradient of the water table can change seasonally in response to variation in precipitation and recharge, and over time, in response to urban development such as storm water controls, impervious surfaces, pumping wells, cleanup activities, dewatering, seawater intrusion barrier projects near the coast, and other factors.

3.0 HISTORICAL RECORDS REVIEW

Reasonably ascertainable standard historical sources as outlined in the current ASTM Standard E1527 were used to determine previous uses and occupancies of the subject property that are likely to have led to RECs in connection with the subject property. A chronological summary of historical data found, including but not limited to aerial photographs, historical city directories, Sanborn fire insurance maps, and agency records, is as follows:

Date Range	Subject Property Description and Occupancy (Historical Addresses)	Source(s)
Prior to 1939	Unknown use/Data failure; refer to Section 1.6.1	N/A
1939	Agricultural land	Aerial photographs, previous report
1940-1947	Unknown use/Data failure; refer to Section 1.6.1	Aerial photographs, previous report
1948-Present	Vacant land with intermittent uses as a truck and general storage yard	Aerial photographs, historical topographic maps, agency records, previous report, site observation

The following historical addresses were associated with the subject property: 4249 and 4253 Cheeney Street. These addresses were also researched as part of this assessment.

Based on a review of the historical sources, the subject property was historically used for agricultural purposes. There is potential that agricultural chemicals, such as pesticides, herbicides and fertilizers, were used on site, and that the subject property has been impacted by the use of such agricultural chemicals. AEI understands that the subject property is slated for residential redevelopment. Consequently, AEI recommends the performance of on-site sampling to determine if the subject property has been significantly impacted in connection with the historical agricultural use for the protection of the construction workers and future occupants of the subject property.

If available, copies of historical sources are provided in Appendix D.

3.1 Aerial Photographs

AEI reviewed aerial photographs of the subject property and surrounding area. A search was made of the EDR collection of aerial photographs. Aerial photographs were reviewed for the following years (1939-2016, non-inclusive):

Year(s)	Subject Property Description	Adjoining Site Descriptions
1939	Agricultural land	NORTHEAST: A residence and agricultural land SOUTHEAST: Agricultural land SOUTHWEST: Agricultural land NORTHWEST: The current residences
1948, 1950*	Vacant land with a storage yard or vegetation	NORTHEAST: Residences SOUTHEAST: Residences and vacant land SOUTHWEST: Vacant/fallow land and residences NORTHWEST: No significant changes

Year(s)	Subject Property Description	Adjoining Site Descriptions
1956	No significant changes	NORTHEAST: No significant changes SOUTHEAST: No significant changes SOUTHWEST: The current residences NORTHWEST: No significant changes
1963, 1968, 1974	A truck storage yard	NORTHEAST: Possible commercial buildings and residences SOUTHEAST: No significant changes SOUTHWEST: No significant changes NORTHWEST: No significant changes
1979*, 1982	Vacant land with possible storage	NORTHEAST: No significant changes SOUTHEAST: No significant changes SOUTHWEST: No significant changes NORTHWEST: No significant changes
1993*	A truck storage yard	NORTHEAST: No significant changes SOUTHEAST: No significant changes SOUTHWEST: No significant changes NORTHWEST: No significant changes
1998	Vacant land	NORTHEAST: The current residences SOUTHEAST: The current residences and church SOUTHWEST: The current residences NORTHWEST: The current residences
2006, 2009, 2012, 2016	Vacant land used partially for storage	NORTHEAST: No significant changes SOUTHEAST: No significant changes SOUTHWEST: No significant changes NORTHWEST: No significant changes

*Due to poor image quality and/or scale, detailed observation of site features was not possible.

Subject property:

- Agricultural land - Refer to Section 3.0

Adjoining Site(s):

- No potential environmental concerns identified

3.2 Sanborn Fire Insurance Maps

Sanborn Fire Insurance maps were developed in the late 1800s and early 1900s for use as an assessment tool for fire insurance rates in urbanized areas. A search was made of the EDR collection of Sanborn Fire Insurance maps.

Sanborn map coverage was not available for the subject property.

3.3 City Directories

A search of historical city directories was conducted for the subject property utilizing EDR. Directories were reviewed in approximate five-year increments from 1963-2017, non-inclusive. Since the subject property has never been developed, a current physical address has not been provided to or identified by AEI during the course of this assessment. No listings were identified for the historical addresses of 4249 and 4253 Cheeney Street.

A search of historical city directories was also conducted for the adjoining sites noted below utilizing EDR. No potential occupants of concern were identified based on AEI's review of the historical city directories. Please refer to the appendices for a complete list of historical adjoining occupants identified by EDR.

Adjoining Site Addresses

Direction	Address(es)
Northwest	2086 and 2096 Agnew Street
Northeast	4252 and 4262 Davis Street 4220, 4230, 4240, and 4250 Ramshall Place
Southeast	2025 and 2055 Ash Street 4203 Cheeney Street
Southwest	4234, 4244, 4254, and 4264 Cheeney Street

Subject property:

- No listings identified, refer to Section 1.5

Adjoining Site(s):

- No potential environmental concerns identified

3.4 Historical Topographic Maps

In an attempt to close any data failure, AEI reviewed historical topographic maps utilizing USGS Historical Topographic Map Explorer. Historical topographic maps were reviewed for the years 1953-1980, non-inclusive. No additional historical information was obtained from available topographic maps.

3.5 Chain of Title

Based on the quality of information obtained from other sources, a chain of title search was not performed as part of this assessment.

4.0 REGULATORY AGENCY RECORDS REVIEW

Local and state agencies, such as environmental health departments, fire prevention bureaus, and building and planning departments are contacted to identify any current or previous reports of hazardous substance use, storage, and/or unauthorized releases that may have impacted the subject property. In addition, information pertaining to AULs, defined as legal or physical restrictions, or limitations on the use of, or access to, a site or facility, is requested.

4.1 Local Environmental Health Department and/or State Environmental Agency

Agency	Date Contacted	Method of Contact	Name & Title of Contact	Agency Response
Santa Clara County Department of Environmental Health (SCCDEH)	December 12, 2022	Online	Melissa Belloso, Staff	No subject property records on file

4.2 Fire Department

Agency	Date Contacted	Method of Contact	Name & Title of Contact	Agency Response
City of Santa Clara Fire Department (SCFD)	December 12, 2022	Online	N/A	Response pending, refer to Section 1.5

4.3 Building Department

Agency	Date Contacted	Method of Contact	Name & Title of Contact	Agency Response
City of Santa Clara Building Department (SCBD)	December 12, 2022	Online	N/A	Records discussed below

Records Summary

Year(s)	Owner/Applicant	Description of Permit and Building Use
2017	NUNES RO SE	Early Consideration (Gatekeeper) Review for General Plan Amendment (GPA) from Very Low Density Residential (up to 10 units per acre) to Low Density Residential (8-19 units per acre) to construct four to nine attached or detached single-family units on a 22,500 sq. ft. (approximately 0.52 acre) project site.
2018	NUNES RO SE	Rezoning, GPA for up to 9 Townhouse units

Evidence indicating current or prior use or storage of hazardous substances was not on file for the subject property with the SCBD.

4.4 Planning Department

Agency	Date Contacted	Method of Contact	Name & Title of Contact	Agency Response
City of Santa Clara Planning Department (SCPD)	December 12, 2022	Online	N/A	No evidence indicating the existence of AULs on file for the subject property

4.5 Assessor's Office

Agency	Date Contacted	Method of Contact	Name & Title of Contact	Agency Response
Santa Clara County Assessor's Office	December 12, 2022	Online	N/A	Information obtained is discussed below

Records Summary

APN	104-12-025 and 104-12-026
Acreage	0.52 acres
Construction Date	No information on file
Building Square Footage	Not provided
Current Owner	Not provided
Additional Information	None

4.6 Other Agencies Searched

Agency	Date Contacted	Method of Contact	Name & Title of Contact	Agency Response
CA State Water Resources Control Board (SWRCB) GeoTracker	December 12, 2022	Online	N/A	No subject property records on file
SWRCB GeoTracker Historical Hazardous Substance Storage Information	December 12, 2022	Online	N/A	No subject property records on file
CA Department of Toxic Substances Control (DTSC) Hazardous Waste Tracking System (HWTS)	December 12, 2022	Online	N/A	No subject property records on file
CA DTSC EnviroStor	December 12, 2022	Online	N/A	No subject property records on file
CalEPA Regulated Site Portal	December 12, 2022	Online	N/A	No subject property records on file
Bay Area Air Quality Management District (AQMD)	December 12, 2022	Online	Rochele Henderson, Public Records Officer	Due to the lack of a subject property address, AEI was not able to request records from this agency.
GeoTracker PFAS Map	December 12, 2022	Online	N/A	No subject property records on file
Valley Water (VW) Well Information Map	December 12, 2022	Online	N/A	No subject property records on file
VW Fuel Leaks and Solvents database	December 12, 2022	Online	N/A	No subject property records on file

No other agencies were contacted during the course of this assessment.

4.7 Oil and Gas Wells

Agency	Date Referenced	Resource	Oil or gas wells located within 500 feet of the subject property
California Geologic Energy Management Division (CalGEM)	December 12, 2022	CalGEM Map	No

4.8 Oil and Gas Pipelines

Agency	Date Referenced	Resource	Pipelines located within 500 feet of the subject property
National Pipeline Mapping System (NPMS)	December 12, 2022	NPMS Public Map Viewer	No

4.9 State Environmental Superliens

In accordance with our approved scope of services, AEI did not assess whether the subject property is subject to any state environmental superliens.

4.10 State Property Transfer Laws

In accordance with our approved scope of services, AEI did not assess whether the subject property is subject to any state property transfer laws.

5.0 REGULATORY DATABASE RECORDS REVIEW

AEI contracted EDR to conduct a search of publicly available information from federal, state, tribal, and local databases containing known and suspected sites of environmental contamination and sites of potential environmental significance. Data gathered during the current regulatory database search is compiled by EDR into one regulatory database report. Location information for listed sites is designated using geocoded information provided by federal, state, or local agencies and commonly used mapping databases with the exception of "Orphan" sites. Due to poor or inadequate address information, Orphan sites are identified but not geocoded/mapped by EDR, rather, information is provided based upon vicinity zip codes, city name, and state. The minimum search distance from the federal and state environmental records database listings specified in the current ASTM Standard E1527 is included in Section 5.1. A copy of the regulatory database report, which includes detailed descriptions of the databases noted below as well as the total number of sites identified, is included in Appendix C of this report.

In determining if a listed site is a potential environmental concern to the subject property, AEI generally applies the following criteria to classify the site as lower potential environmental concern: 1) the site only holds an operating permit (which does not imply a release), 2) the site's distance from, and/or topographic position relative to, the subject property, and/or 3) the site has recently been granted "No Further Action" by the appropriate regulatory agency.

Regulatory database listings associated with the subject property, adjoining site(s) and/or nearby sites of concern that were determined to warrant additional discussion are identified and further discussed in Section 5.1.

5.1 RECORDS SUMMARY

Database	Search Distance (Miles)	Subject Property	Adjoining Site(s)	Other Nearby Sites of Concern
Federal NPL (Superfund) sites	1.0			
Federal Delisted NPL sites	0.5			
Federal CERCLA removals/orders sites	0.5			
Federal CERCLA sites with NFRAP	0.5			
Federal RCRA facilities undergoing Corrective Action	1.0			
Federal RCRA TSD facilities	0.5			
Federal RCRA generators (LQG, SQG, VSQG)	SP/ADJ			
Federal RCRA NonGen/NLR sites	SP/ADJ			
Federal IC/EC sites	SP			
Federal ERNS sites	SP			
State- and tribal "Superfund" equivalent sites	1.0			
State- and tribal hazardous waste facilities	0.5			
State/Tribal landfill and solid waste disposal facilities	0.5			
State/Tribal leaking storage tanks	0.5			
State/Tribal registered storage tanks	SP/ADJ			
State/Tribal voluntary cleanup sites	0.5			

Database	Search Distance (Miles)	Subject Property	Adjoining Site(s)	Other Nearby Sites of Concern
State/Tribal EC/IC registries	SP			
State/Tribal brownfield sites	0.5			
Orphans	N/A			
Additional Environmental Record lists	SP/ADJ			

5.2 Vapor Migration

AEI reviewed reasonably ascertainable information for the subject and nearby properties, including a regulatory database, files for nearby release sites, and/or historical documentation, to determine if potential vapor-phase migration concerns may be present which could impact the subject property.

AEI did not identify significant on-site concerns and/or regulated listings from nearby sites which suggest that a vapor-phase migration concern currently exists at the subject property.

6.0 INTERVIEWS AND USER PROVIDED INFORMATION

6.1 INTERVIEWS

Pursuant to the current ASTM Standard E1527, the following interviews were performed during this assessment in order to obtain information indicating RECs in connection with the subject property.

6.1.1 OWNER AND KEY SITE MANAGER

Relation to Property	Name	Date Interviewed	Method of Contact	Year First Associated w/ Property	Notes
Owner/Owner Representative	Maruti Builders	N/A	N/A	2022	Not interviewed; refer to Section 1.5
Key Site Manager	Mr. Saul Flores, Developer/Builder for subject property	December 14, 2022	Email	2018	Interviewed; see Interview Summary table below

INTERVIEW SUMMARY

Question	Key Site Manager Response/ Comment
Do you have any knowledge of USTs, clarifiers or oil/water separators, sumps, or other subsurface features?	No
Do you have any knowledge of previous environmental investigations conducted on site?	No
Do you have any knowledge of current or past industrial operations and/or other operations which would involve the use of hazardous substances and/or petroleum products?	No
Are you aware of any known plans for site redevelopment or change in site use?	Yes - 9 Townhouse Development
Are you aware of any pending, threatened, or past litigation relevant to hazardous substances or petroleum products in, on, at, or from the subject property?	No
Are you aware of any pending, threatened or past administrative proceedings relevant to hazardous substances or petroleum products in, on, at, or from the subject property?	No
Are you aware of any notices from any governmental entity regarding any possible violation of environmental laws or possible liability relating to hazardous substances or petroleum products?	No
Are you aware of any incidents of flooding, leaks, or other water intrusion, and/or complaints related to indoor air quality?	No

6.1.2 PAST OWNERS, OPERATORS, AND OCCUPANTS

AEI did not attempt to interview past owners, operators, and occupants of the subject property because information from these sources would likely be duplicative of information already obtained from other sources.

6.1.3 Interview with Others

Information obtained during interviews with local government officials is incorporated into the appropriate segments of this report.

6.2 User Provided Information

User provided information is intended to help identify the possibility of RECs in connection with the subject property. According to the current ASTM Standard E1527 and the EPA Standards and Practices for All Appropriate Inquiries (40 CFR Part 312), certain items should be researched by the prospective landowner or grantee, and the results of such inquiries may be provided to the Environmental Professional. The responsibility for qualifying for LLPs by conducting the inquiries ultimately rests with the User, and providing the information to the Environmental Professional would be prudent if such information is available.

The User Questionnaire was completed by Mr. Nick Towstopiat of David J. Powers & Associates. The following table represents information contained therein.

Question	Response/ Comment
1. Environmental liens that are filed or recorded against the property (40 CFR 312.25) Did a search of recorded land title records (or judicial records where appropriate) identify any environmental liens filed or recorded against the property under federal, tribal, state or local law?	No; "No search was conducted for this property by DJP&A"
2. Activity and use limitations that are in place on the property or that have been filed or recorded against the property (40 CFR 312.26(a)(1)(v) and vi)). Did a search of recorded land title records (or judicial records where appropriate) identify any AULs, such as engineering controls, land use restrictions or institutional controls that are in place at the property and/or have been filed or recorded against the property under federal, tribal, state or local law?	No; "No search was conducted for this property by DJP&A"
3. Specialized knowledge or experience of the person seeking to qualify for the LLP (40 CFR 312.28). Do you have any specialized knowledge or experience related to the property or nearby properties? For example, are you involved in the same line of business as the current or former occupants of the property or an adjoining property so that you would have specialized knowledge of the chemicals and processes used by this type of business?	No
4. Relationship of the purchase price to the fair market value of the property if it were not contaminated (40 CFR 312.29). Does the purchase price being paid for this property reasonably reflect the fair market value of the property? If you conclude that there is a difference, have you considered whether the lower purchase price is because contamination is known or believed to be present at the property?	N/A - The project does not involve a purchase of the property.
5. Commonly known or reasonably ascertainable information about the property (40 CFR 312.30). Are you aware of commonly known or reasonably ascertainable information about the property that would help the environmental professional to identify conditions indicative of releases or threatened releases? For example: (a) Do you know the past uses of the property? (b) Do you know of specific chemicals that are present or once were present at	No; "The property has been vacant for years, and I am not aware of any prior releases on-site."

Question	Response/ Comment
the property? (c) Do you know of spills or other chemical releases that have taken place at the property? (d) Do you know of any environmental cleanups that have taken place at the property?	
6. The degree of obviousness of the presence or likely presence of contamination at the property, and the ability to detect the contamination by appropriate investigation (40 CFR 312.31). Based on your knowledge and experience related to the property, are there any obvious indicators that point to the presence or likely presence of contamination at the property?	No; "The property has been vacant for years, and I am not aware of any prior releases on-site."

6.3 Previous Reports and Other Provided Documentation

Documentation was provided to AEI by the client during this assessment. A summary of this information follows:

Phase I Environmental Site Assessment (Cheeney Street, Santa Clara, California 95054), prepared by AEI Consultants (February 8, 2019)

As discussed throughout this report, AEI completed an initial Phase I ESA for the subject property in its current condition in February 2019, with a site visit completed on January 29, 2019. This report describes the subject property generally consistent with current conditions. Pertinent information obtained during the 2019 Phase I ESA is incorporated throughout this report as applicable.

This report describes the subject property generally consistent with current conditions. AEI identified the following REC:

"According to review of historical aerial photographs, the subject property was formerly used for agricultural purposes. As such, there is potential that agricultural chemicals, such as pesticides, herbicides and fertilizers, were used on-site, and that the subject property has been impacted by the use of such chemicals. AEI understands that the subject property is slated for residential redevelopment. Therefore, these former agricultural uses are considered a REC."

AEI recommended the following:

"Conduct a Subsurface Investigation to determine potential impacts from the historical agricultural uses."

A copy of the report is included in the appendices.

6.4 Environmental Lien Search

In accordance with our approved scope of services, an environmental lien search was not performed as part of this assessment.

7.0 SITE RECONNAISSANCE

Site Reconnaissance Date	December 16, 2022
AEI Site Assessor(s)	Paige Callahan
Property Escort(s)/ Relationship(s) to Property	None
Units/Areas Observed	All portions of the subject property including a small metal shed, asphalt-paved driveway, and overgrown vegetation
Area(s) not accessed and reason(s)	None
Other Physical Constraints	Overgrown vegetation, refer to Section 1.5 for discussion of limiting condition
General Observations	The property includes vacant land with an asphalt-paved driveway and a small metal shed.

Reconnaissance Findings Summary

Feature	Observed on Subject Property (see Section 7.1)	Observed on Adjoining Property (see Section 7.2)
Regulated Hazardous Substances/Wastes and/or Petroleum Products in Connection with Property Use		
Aboveground/Underground Hazardous Substance or Petroleum Product Storage Tanks (ASTs/USTs)		
Hazardous Substance and Petroleum Product Containers Not in Connection with Property Use		
Unidentified Substance Containers		
Electrical or Mechanical Equipment Likely to Contain Fluids	✔	✔
Interior Stains or Corrosion		
Strong, Pungent, or Noxious Odors		
Pools of Liquid		
Drains, Sumps, and Clarifiers		✔
Pits, Ponds, and Lagoons		
Stained Soil or Pavement		✔
Stressed Vegetation		
Solid Waste Disposal or Evidence of Fill Materials		
Waste Water Discharges		
Wells		
Septic Systems or Cesspools		
Biomedical Wastes		
Other		

7.1 SUBJECT PROPERTY RECONNAISSANCE FINDINGS

During the site reconnaissance, AEI observed the items listed in the above Reconnaissance Findings Summary table, which are further discussed below.

7.1.1 ELECTRICAL OR MECHANICAL EQUIPMENT LIKELY TO CONTAIN FLUIDS

Toxic PCBs were commonly used historically in electrical equipment such as transformers, fluorescent lamp ballasts, and capacitors. According to United States EPA regulation 40 CFR Part 761, there are three categories for classifying such equipment: <50 ppm of PCBs is considered "Non-PCB"; between 50 and 500 ppm is considered "PCB-Contaminated"; and >500

ppm is considered "PCB-Containing." Pursuant to 15 U.S.C. 2605(e)(2)(A), the manufacture, process, or distribution in commerce or use of any polychlorinated biphenyl in any manner other than in a totally enclosed manner was prohibited after January 1, 1977.

Transformers

Type	Quantity	Owner	Presumed Date of Installation	Spills or Stains Observed (Yes/ No)	Non-PCB Label (Yes/ No)
Pole-Mounted	One	PG&E	Unknown	No	No

The management of potential PCB-containing transformers is the responsibility of the local utility or the transformer owner. Actual material samples need to be collected to determine if transformers are PCB-containing.

Transformers installed prior to 1977 may be PCB containing while transformers installed after 1977 are unlikely to be PCB containing. Federal Regulations (40 CFR 761 Subpart G) require any release of material containing >50 ppm PCB and occurring after May 4, 1987, be cleaned up by the transformer owner following the United States EPA's PCB spill cleanup policy.

AEI did not observe evidence of spills, staining, or leaks on or around the transformer. Based on the good condition of the equipment, the transformer is not expected to represent a significant environmental concern.

7.2 Adjoining Property Reconnaissance Findings

During the site reconnaissance, AEI observed the items listed in the above Reconnaissance Findings Summary table, which are further discussed below.

7.2.1 Electrical or Mechanical Equipment Likely to Contain Fluids

Transformer

One pole-mounted transformer was observed on an adjoining site during the site reconnaissance. No spills, staining, or leaks were observed on or around the transformer. Based on the good condition of the equipment, the transformer is not expected to represent a significant environmental concern.

7.2.2 Drains, Sumps, and Clarifiers

Several storm drains were observed in the parking areas of the adjoining properties and adjoining roadways. AEI did not observe evidence of hazardous substances or petroleum products in the vicinity of the drains. Based on the use of the drains solely for storm water runoff, the presence of the drains is not expected to represent a significant environmental concern.

7.2.3 Stained Soil and Pavement

Minor amounts of oily surface staining were observed in the parking areas of the adjoining properties and adjoining roadways. The staining appears to be from leaking vehicles and is surficial in nature. Based on the small size and the surficial nature of the staining, it is not expected to represent a significant environmental concern.

8.0 NON-ASTM SERVICES

8.1 Asbestos-Containing Building Materials

The subject property is currently vacant land or lacks structures. Consequently, no building components containing suspect asbestos containing materials were identified during the site inspection.

8.2 Lead-Based Paint

The subject property is currently vacant land or lacks structures. Consequently, AEI did not observe building components likely to contain suspect LBP during the site reconnaissance.

8.3 Naturally-Occurring Radon

Radon is a naturally-occurring, odorless, and invisible gas. Natural radon levels vary and are closely related to geologic formations. Radon may enter buildings through basement sumps or other openings.

Radon sampling was not requested as part of this assessment. According to the California Department of Health Services Radon Database, 16 tests were conducted for radon levels in the subject property zip code (95054) in 2016. One of the tests exceeded the action level of 4.0 pCi/L set forth by the US EPA. While a relatively small percentage of the test results exceeded the EPA threshold, the majority of the locations sampled were below 4.0 pCi/L. Consequently, radon does not appear to be a widespread concern; however, radon sampling would be required to determine site-specific radon levels.

8.4 Suspect Mold or Microbial Growth Conditions

The subject property is currently vacant land or lacks structures. Consequently, mold was not addressed as part of this assessment.

9.0 SIGNATURE OF ENVIRONMENTAL PROFESSIONALS

I declare that, to the best of my professional knowledge and belief, I meet the definition of Environmental Professional as defined in § 312.10 of 40 CFR Part 312.

I have the specific qualifications based on education, training, and experience to assess a property of the nature, history and setting of the subject property. I have developed and performed the all appropriate inquiries in conformance with the standards and practices set forth in 40 CFR Part 312.

Prepared By:

Paige Callahan

Paige Callahan
Project Manager

Reviewed By:

Megan Salcido

Megan Salcido
Senior Author

10.0 REFERENCES

Item	Date(s)	Source
Soils Information	Accessed December 2022	USDA Web Soil Survey http://websoilsurvey.nrcs.usda.gov/app/WebSoilSurvey.aspx
Topographic Map	2021	USGS, Milpitas
Depth to Groundwater Information	Accessed December 2022	Case Closure Letter for LUST case at 2000 Agnew Road, obtained from GeoTracker
Aerial Photographs	1939-2016, non-inclusive	EDR
Sanborn Map Report/Search	December 14, 2022	EDR
City Directories	1963-2017, non-inclusive	EDR
Historical Topographic Maps	1953-1980, non-inclusive	USGS Historical Topographic Map Explorer
Environmental Health Department	December 12, 2022	Santa Clara County Department of Environmental Health
Fire Department	December 12, 2022	City of Santa Clara Fire Department
Building Department	December 12, 2022	City of Santa Clara Building Department
Planning Department	December 12, 2022	City of Santa Clara Planning Department
Assessor's Information and Parcel Map	December 12, 2022	Santa Clara County
Other Agencies Searched	December 12, 2022	SWRCB GeoTracker, DTSC HWTS, DTSC EnviroStor, BAAQMD, CalEPA, VW, and GeoTracker PFAS Map
Oil and Gas Wells	December 12, 2022	California Geologic Energy Management Division
Oil and Gas Pipelines	December 12, 2022	NPMS Public Map Viewer https://www.npms.phmsa.dot.gov/PublicViewer/composite.jsf
Regulatory Database Report	December 14, 2022	EDR
Interview with Owner	N/A	Maruti Builders
Interview with Key Site Manager	December 14, 2022	Mr. Saul Flores
Previous Report(s)	February 8, 2019	*Phase I Environmental Site Assessment (Cheeney Street, Santa Clara, California 95054)*, prepared by AEI Consultants
Radon Zone Information	2016	California Department of Health Services Radon Database https://www.cdph.ca.gov/Programs/CEH/DRSEM/Pages/EMB/Radon/Radon-Test-Results.aspx

APPENDIX A

FIGURES

N

FIGURE 1: TOPOGRAPHIC MAP

Cheeney Street, Santa Clara, California 95054

AEI Project Number: 473174

AEI

N

FIGURE 2: SITE MAP

Cheeney Street, Santa Clara, California 95054

AEI Project Number: 473174

AEI

APPENDIX B

PROPERTY PHOTOGRAPHS

1. Northwest-facing view of the subject property

2. East-facing view of the subject property

3. Southeast-facing view of the subject property

4. Southwest-facing view of the subject property

5. Asphalt-paved driveway on subject property

6. Pole transformer on subject property

7. View inside small metal shed on subject property

8. Small metal shed on subject property

9. Northwest adjoining residences

10. Northeast adjoining residences

11. Southeast adjoining church and residences

12. Southwest adjoining residences

APPENDIX C

REGULATORY DATABASE

473174
Cheeney Street
Santa Clara, CA 95054

Inquiry Number: 7203648.2s
December 14, 2022

The EDR Radius Map™ Report with GeoCheck®

6 Armstrong Road, 4th floor
Shelton, CT 06484
Toll Free: 800.352.0050
www.edrnet.com

TABLE OF CONTENTS

SECTION	PAGE
Executive Summary	ES1
Overview Map	2
Detail Map	3
Map Findings Summary	4
Map Findings	9
Orphan Summary	732
Government Records Searched/Data Currency Tracking	GR-1

GEOCHECK ADDENDUM

Physical Setting Source Addendum	A-1
Physical Setting Source Summary	A-2
Physical Setting Source Map	A-8
Physical Setting Source Map Findings	A-9
Physical Setting Source Records Searched	PSGR-1

Thank you for your business.
Please contact EDR at 1-800-352-0050
with any questions or comments.

Disclaimer - Copyright and Trademark Notice

This Report contains certain information obtained from a variety of public and other sources reasonably available to Environmental Data Resources, LLC. It cannot be concluded from this Report that coverage information for the target and surrounding properties does not exist from other sources. This Report is provided on an "AS IS", "AS AVAILABLE" basis. **NO WARRANTY EXPRESS OR IMPLIED IS MADE WHATSOEVER IN CONNECTION WITH THIS REPORT. ENVIRONMENTAL DATA RESOURCES, LLC AND ITS SUBSIDIARIES, AFFILIATES AND THIRD PARTY SUPPLIERS DISCLAIM ALL WARRANTIES, OF ANY KIND OR NATURE, EXPRESS OR IMPLIED, ARISING OUT OF OR RELATED TO THIS REPORT OR ANY OF THE DATA AND INFORMATION PROVIDED IN THIS REPORT, INCLUDING WITHOUT LIMITATION, ANY WARRANTIES REGARDING ACCURACY, QUALITY, CORRECTNESS, COMPLETENESS, COMPREHENSIVENESS, SUITABILITY, MERCHANTABILITY, FITNESS FOR A PARTICULAR PURPOSE, TITLE, NON-INFRINGEMENT, MISAPPROPRIATION, OR OTHERWISE. ALL RISK IS ASSUMED BY THE USER. IN NO EVENT SHALL ENVIRONMENTAL DATA RESOURCES, LLC OR ITS SUBSIDIARIES, AFFILIATES OR THIRD PARTY SUPPLIERS BE LIABLE TO ANYONE FOR ANY DIRECT, INCIDENTAL, INDIRECT, SPECIAL, CONSEQUENTIAL OR OTHER DAMAGES OF ANY TYPE OR KIND (INCLUDING BUT NOT LIMITED TO LOSS OF PROFITS, LOSS OF USE, OR LOSS OF DATA) INFORMATION PROVIDED IN THIS REPORT.** Any analyses, estimates, ratings, environmental risk levels, or risk codes provided in this Report are provided for illustrative purposes only, and are not intended to provide, nor should they be interpreted as providing any facts regarding, or prediction or forecast of, any environmental risk for any property. Only an assessment performed by a qualified environmental professional can provide findings, opinions or conclusions regarding the environmental risk or conditions in, on or at any property.

Copyright 2022 by Environmental Data Resources, LLC. All rights reserved. Reproduction in any media or format, in whole or in part, of any report or map of Environmental Data Resources, LLC, or its affiliates, is prohibited without prior written permission.

EDR and its logos (including Sanborn and Sanborn Map) are trademarks of Environmental Data Resources, LLC or its affiliates. All other trademarks used herein are the property of their respective owners.

EXECUTIVE SUMMARY

A search of available environmental records was conducted by Environmental Data Resources, Inc (EDR). The report was designed to assist parties seeking to meet the search requirements of EPA's Standards and Practices for All Appropriate Inquiries (40 CFR Part 312), the ASTM Standard Practice for Environmental Site Assessments (E1527-21), the ASTM Standard Practice for Environmental Site Assessments for Forestland or Rural Property (E 2247-16), the ASTM Standard Practice for Limited Environmental Due Diligence: Transaction Screen Process (E 1528-14) or custom requirements developed for the evaluation of environmental risk associated with a parcel of real estate.

TARGET PROPERTY INFORMATION

ADDRESS

CHEENEY STREET
SANTA CLARA, CA 95054

COORDINATES

Latitude (North):	37.3932530 - 37ˆ 23' 35.71''
Longitude (West):	121.9606450 - 121ˆ 57' 38.32''
Universal Tranverse Mercator:	Zone 10
UTM X (Meters):	592002.9
UTM Y (Meters):	4138801.2
Elevation:	24 ft. above sea level

USGS TOPOGRAPHIC MAP ASSOCIATED WITH TARGET PROPERTY

Target Property Map:	5640070 MILPITAS, CA
Version Date:	2012

AERIAL PHOTOGRAPHY IN THIS REPORT

Portions of Photo from:	20140606
Source:	USDA

MAPPED SITES SUMMARY

Target Property Address:
CHEENEY STREET
SANTA CLARA, CA 95054

Click on Map ID to see full detail.

MAP ID	SITE NAME	ADDRESS	DATABASE ACRONYMS	RELATIVE ELEVATION	DIST (ft. & mi.) DIRECTION
A1	D&Y TRUCKING	4314 CHEENEY ST	TX Ind. Haz Waste	Lower	276, 0.052, NW
A2	E R AND D TRANS SILI	4314 CHEENEY ST	RCRA NonGen / NLR, FINDS, ECHO	Lower	276, 0.052, NW
A3	D & Y TRUCKING	4314 CHEENEY ST	RCRA NonGen / NLR	Lower	276, 0.052, NW
B4	WOLCO OIL COMPANY	2017 AGNEW	CA LUST, CA HIST UST, CA HIST CORTESE, CA CERS	Lower	445, 0.084, NNE
B5	AGNEW AUTOCARE INC	2017 AGNEW RD	RCRA NonGen / NLR	Lower	445, 0.084, NNE
B6	AGNEW AUTOCARE	2017 AGNEW RD	CA CUPA Listings	Lower	445, 0.084, NNE
B7	AGNEW AUTOCARE	2017 AGNEW RD	EDR Hist Auto	Lower	445, 0.084, NNE
B8	AGNEW AUTOCARE	2017 AGNEW ROAD	CA CERS HAZ WASTE, CA CERS	Lower	445, 0.084, NNE
B9	WOLCO OIL CO.	2017 AGNEW RD	CA LUST, CA HIST LUST, CA Cortese	Lower	445, 0.084, NNE
B10	WOLCO STATION	2017 AGNEW RD.	CA SWEEPS UST, CA FID UST	Lower	445, 0.084, NNE
C11	ASML US, INC	37.39182/-121.96155	PFAS ECHO	Higher	480, 0.091, SSW
B12	MACEDO PROPERTY	2000 AGNEW RD	CA LUST, CA HIST LUST, CA Cortese, CA CERS	Lower	506, 0.096, NE
C13	BYTON NORTH AMERICA	4201 BURTON DRIVE	RCRA NonGen / NLR	Higher	586, 0.111, SSW
C14	RADIAN RECHNOLOGY IN	4211 BURTON DRIVE	RCRA-SQG, FINDS, ECHO	Higher	586, 0.111, SSW
C15	RADIAN RECHNOLOGY IN	37.39135/-121.96162	PFAS ECHO	Higher	642, 0.122, SSW
16	AGNEWS STATE HOSPITA	AGNEW ROAD & LAFAYET	CA ENVIROSTOR, CA VCP	Lower	725, 0.137, NE
17	MARIA CUYUGAN	4101 BURTON DR.,	RCRA NonGen / NLR	Higher	733, 0.139, South
18	THE REDWOODS APTS	2200 AGNEWS ROAD	RCRA NonGen / NLR	Higher	751, 0.142, WSW
19	DAVID SILVA	2169 2ND ST	RCRA NonGen / NLR	Lower	830, 0.157, NW
D20	SV PROBE	37.3915/-121.96297	PFAS ECHO	Higher	840, 0.159, SW
D21	OVJP CORPORATION	4251 BURTON DR	RCRA NonGen / NLR	Higher	882, 0.167, SW
D22	OVJP CORPORATION	4251 BURTON DR	CA CERS HAZ WASTE, CA HAZNET, CA CERS, CA HWTS	Higher	882, 0.167, SW
D23	MEMORY DISC MANUFACT	4255 BURTON DR	RCRA-SQG, FINDS, ECHO	Higher	882, 0.167, SW
D24	PNEUMRX INC	4255 BURTON DR	RCRA NonGen / NLR	Higher	882, 0.167, SW
E25	EWA & ZYGMUNT KRAWCZ	2284 RIVER BED CT	RCRA NonGen / NLR	Lower	916, 0.173, West
E26	EWA & ZYGMUNT KRAWCZ	2288 RIVER BED COURT	RCRA NonGen / NLR	Lower	929, 0.176, West
27	CHERIF MEDAWAR	4433 FULLER STREET	RCRA NonGen / NLR	Lower	1085, 0.205, WNW
F28	CANON	4000 BURTON DR	RCRA-SQG, FINDS, ECHO	Higher	1119, 0.212, South
F29	TRUMPF INC.	4000 BURTON DR	RCRA NonGen / NLR	Higher	1119, 0.212, South
F30	ANCORA HEART	4001 BURTON DR	RCRA NonGen / NLR	Higher	1128, 0.214, South
G31	CHRISTINA & MIKE SMI	2315 FALLING WATER C	RCRA NonGen / NLR	Lower	1229, 0.233, West
H32	ORACLE AMERICA, INC	4110 NETWORK CIRCLE	CA CERS TANKS, CA CERS	Lower	1251, 0.237, ENE
H33	SUN MICROSYSTEMS INC	4110 NETWORK CIR	CA AST	Lower	1251, 0.237, ENE
H34	ORACLE AMERICA, INC	4110 NETWORK CIRCLE	CA AST	Lower	1251, 0.237, ENE
F35	MULTIBEAM CORP	3951 BURTON DR	RCRA NonGen / NLR	Higher	1257, 0.238, South
I36	OMNIVISION TECHNOLOG	37.39079/-121.96411	PFAS ECHO	Higher	1260, 0.239, SW
G37	ANWAR KHAN	2341 FALLING WATER C	RCRA NonGen / NLR	Lower	1286, 0.244, West
38	INTERNAP NETWORK SER	37.38945/-121.9618	PFAS ECHO	Higher	1317, 0.249, SSW
I39	OMNIVISION TECHNOLOG	4275 BURTON DR	RCRA NonGen / NLR	Higher	1318, 0.250, SW

MAPPED SITES SUMMARY

Target Property Address:
CHEENEY STREET
SANTA CLARA, CA 95054

Click on Map ID to see full detail.

MAP ID	SITE NAME	ADDRESS	DATABASE ACRONYMS	RELATIVE ELEVATION	DIST (ft. & mi.) DIRECTION
I40	OMNIVISION TECHNOLOG	4275 BURTON DRIVE	RCRA NonGen / NLR	Higher	1318, 0.250, SW
41	SIX SIGMA	1500 WYATT DR STE 4	CA ENVIROSTOR, RCRA NonGen / NLR, CA HAZNET, CA...	Higher	1579, 0.299, SSE
J42	EG AND G IC SENSORS	2175 MISSION COLLEGE	SEMS-ARCHIVE, RCRA-SQG	Higher	1722, 0.326, SSW
J43	EG&G AMORPHOUS SILIC	2175 MISSION COLLEGE	CA ENVIROSTOR	Higher	1722, 0.326, SSW
J44	INTEL CORP. #D2 - SA	2200 MISSION COLLEGE	CA ENVIROSTOR	Higher	1837, 0.348, SSW
45	AGNEWS DEVELOPMENTAL	MONTAGUE & LAFAYETTE	CA LUST, CA HIST LUST, CA Cortese	Higher	2040, 0.386, SE
46	AGNEW DEVELOPMENT CE	UNKNOWN AVE A & LICK	CA HIST CORTESE	Lower	2196, 0.416, East
K47	REED AND GRAHAM INC	3800 BASSETT STREET	CA LUST, CA HIST UST, CA HIST CORTESE, CA NPDES,...	Higher	2272, 0.430, SE
K48	REED & GRAHAM INC	3800 BASSETT ST	CA LUST, CA HIST LUST, CA HIST UST, CA CHMIRS, CA...	Higher	2272, 0.430, SE
L49	RMC LONESTAR	1555 RUSSELL AVENUE	CA SWEEPS UST, CA FID UST, CA Cortese, CA CERS	Higher	2274, 0.431, SSE
L50	CEMEX CONSTRUCTION M	1555 RUSSELL AVE	CA LUST, CA HIST LUST, CA AST, CA HIST CORTESE, CA...	Higher	2274, 0.431, SSE
51	CULLIGAN INDUSTRIAL	1785 RUSSELL AVE	CA LUST, CA HIST LUST, CA Cortese, CA DRYCLEANERS,...	Higher	2307, 0.437, SSE
M52	SANTA CLARA FIRE STA	2400 AGNEW	CA LUST, CA HIST CORTESE	Lower	2318, 0.439, WSW
M53	FIRE STATION #8	2400 AGNEW RD	CA LUST, CA HIST LUST, CA HIST UST, CA Cortese, CA...	Lower	2318, 0.439, WSW
54	NORTEL NETWORKS	2305 MISSION COLLEGE	RCRA-SQG, CA CPS-SLIC, FINDS, ECHO, CA EMI, CA...	Higher	2339, 0.443, SW
55	AGNEWS DEVELOPMENTAL	AVENUE A AND SIXTH S	CA LUST	Lower	2357, 0.446, NE
N56	PAUL MONROE HYDRAULI	3701 THOMAS RD	SEMS-ARCHIVE	Higher	2404, 0.455, South
N57	PAUL-MUNROE HYDRAULI	3701 THOMAS RD	CA HIST LUST	Higher	2404, 0.455, South
N58	PAUL MUNROE HYDRAULI	3701 THOMAS RD	RCRA-SQG, CA ENVIROSTOR, CA LUST, CA HIST UST,...	Higher	2404, 0.455, South
L59	J AND B ENTERPRISES	1650 RUSSELL AVE	CA Financial Assurance, CA ICE, CA HWP, CA HWT, CA...	Higher	2405, 0.455, SSE
O60	AGNEWS DEVELOPMENTAL	MONTAGUE & LAFAYETTE	CA LUST	Lower	2409, 0.456, East
O61	AGNEWS STATE HOSPITA	AVENUE A AND LICK RO	CA RESPONSE, CA ENVIROSTOR, CA HIST Cal-Sites	Lower	2560, 0.485, ESE
62	HOGAN DRIVE PROPERTY	HOGAN DRIVE AND LAFA	CA ENVIROSTOR, CA VCP	Lower	2843, 0.538, NNW
63	TITAN EMS	3555 THOMAS ROAD	CA ENVIROSTOR	Higher	3038, 0.575, South
64	GIANERA 2 - HABITAT	2261 - 2285 GIANERA	CA ENVIROSTOR, CA VCP	Lower	3071, 0.582, NNW
65	INTEL CORP	3601 JULIETTE LN	CA ENVIROSTOR, CA LUST, CA CPS-SLIC, CA DEED, CA...	Higher	3107, 0.588, SSW
66	L & P MACHINE, INC.	1340 NORMAN AVENUE	CA ENVIROSTOR	Higher	3246, 0.615, SSE
P67	FABRICATED CIRCUITS	1196 NORMAN AVE	SEMS-ARCHIVE, CORRACTS, RCRA-TSDF, RCRA-SQG,...	Higher	3259, 0.617, SE
P68	FABRICATED CIRCUITS	1196 NORMAN AVENUE	CA ENVIROSTOR, CA HWP	Higher	3259, 0.617, SE
69	SILICONIX INC.	2201 LAURELWOOD	CA ENVIROSTOR, CA CPS-SLIC, CA CHMIRS, CA ENF, CA...	Higher	3549, 0.672, SSW
70	FINESSE SOLUTIONS IN	3501 LEONARD CT	CA ENVIROSTOR, CA VCP, CA HAZNET, CA HWTS	Higher	3874, 0.734, SSE
71	INTEL FREEDOM CIRCLE	3935 FREEDOM CIRCLE	CA ENVIROSTOR, CA VCP, CA DEED	Higher	3983, 0.754, SW
72	RIVERMARK PROPERTIES	MONTAGUE EXPRESSWAY	CA ENVIROSTOR, CA VCP, CA DEED	Lower	3992, 0.756, ENE
73	ALPHA METALS, INC..	3401 LEONARD CT	CA ENVIROSTOR	Higher	4281, 0.811, SSE
74	DON CALLEJON SCHOOL	LICKMILL BLVD. / RIV	CA ENVIROSTOR, CA SCH	Lower	4440, 0.841, ENE
Q75	PITTSBURGH-DES MOINE	3500 BASSETT ST	CA HIST Cal-Sites	Higher	4616, 0.874, SSE
Q76	PITTSBURGH-DES MOINE	3500 BASSETT ST	CA RESPONSE, CA ENVIROSTOR, CA HIST CORTESE	Higher	4616, 0.874, SSE
R77	TYCO PRINTED CIRCUIT	3510 BASSETT STREET	CA ENVIROSTOR	Higher	4646, 0.880, SE
S78	EVENSTAR	809 ALDO AVENUE #101	CA ENVIROSTOR	Higher	4745, 0.899, SE

MAPPED SITES SUMMARY

Target Property Address:
CHEENEY STREET
SANTA CLARA, CA 95054

Click on Map ID to see full detail.

MAP ID	SITE NAME	ADDRESS	DATABASE ACRONYMS	RELATIVE ELEVATION	DIST (ft. & mi.) DIRECTION
S79	PENINSULA COATING SE	809 ALDO AVENUE #104	CA ENVIROSTOR	Higher	4745, 0.899, SE
S80	WESTAK/QUALITEK, INC	805 ALDO AVENUE #104	CA ENVIROSTOR	Higher	4745, 0.899, SE
S81	HARBOR ELECTRONICS,	807 ALDO AVENUE #102	CA ENVIROSTOR	Higher	4745, 0.899, SE
T82	FILTRONIC SOLID STAT	3251 OLCOTT STREET	CA ENVIROSTOR, CA HIST UST	Higher	4802, 0.909, SSW
T83	TELEDYNE WIRELESS IN	3251 OLCOTT ST	SEMS-ARCHIVE, CORRACTS, RCRA-SQG, FINDS, ECHO, CA...	Higher	4802, 0.909, SSW
R84	REACTION TECHNOLOGY	3400 BASSETT STREET	CA ENVIROSTOR	Higher	4909, 0.930, SE
U85	MALLINCKRODT INC	4101 LICK MILL BOULE	CA HIST Cal-Sites, CA EMI, CA CERS	Lower	4922, 0.932, ENE
U86	MANSION GROVE	4101 LICKMILL BLVD	RCRA-SQG, CA RESPONSE, CA ENVIROSTOR, CA CPS-SLIC...	Lower	4922, 0.932, ENE
U87	MANSION GROVE	4101 LICK MILL BLVD	CA BOND EXP. PLAN	Lower	4922, 0.932, ENE
88	UNISIL AQUISITION CO	555 ALDO AVENUE	RCRA-SQG, CA ENVIROSTOR, CA HIST UST, FINDS, ECHO,...	Higher	5030, 0.953, SE
89	SANTA CLARA SQUARE O	2525 AUGUSTINE DRIVE	CA ENVIROSTOR, CA VCP, CA DEED, CA HAZNET, CA HWTS...	Higher	5172, 0.980, SW
V90	CSL, INC.	529 ALDO AVENUE	RCRA-LQG, CA ENVIROSTOR, CA CERS HAZ WASTE, TRIS,...	Higher	5174, 0.980, ESE
91	CIREXX INTERNATIONAL	3391 KELLER STREET	RCRA-LQG, CA ENVIROSTOR, CA CUPA Listings, CA EMI,...	Higher	5188, 0.983, SE
V92	FINISHERS	517 ALDO AVENUE	CA ENVIROSTOR, CA VCP	Higher	5199, 0.985, ESE
93	LSI LOGIC CORPORATIO	3115 ALFRED STREET	RCRA-SQG, CA ENVIROSTOR, NY MANIFEST	Higher	5258, 0.996, South

EXECUTIVE SUMMARY

TARGET PROPERTY SEARCH RESULTS

The target property was not listed in any of the databases searched by EDR.

DATABASES WITH NO MAPPED SITES

No mapped sites were found in EDR's search of available ("reasonably ascertainable ") government records either on the target property or within the search radius around the target property for the following databases:

STANDARD ENVIRONMENTAL RECORDS

Lists of Federal NPL (Superfund) sites

NPL ..... National Priority List
Proposed NPL ..... Proposed National Priority List Sites
NPL LIENS ..... Federal Superfund Liens

Lists of Federal Delisted NPL sites

Delisted NPL ..... National Priority List Deletions

Lists of Federal sites subject to CERCLA removals and CERCLA orders

FEDERAL FACILITY ..... Federal Facility Site Information listing
SEMS ..... Superfund Enterprise Management System

Lists of Federal RCRA generators

RCRA-VSQG ..... RCRA - Very Small Quantity Generators (Formerly Conditionally Exempt Small Quantity Generators)

Federal institutional controls / engineering controls registries

LUCIS ..... Land Use Control Information System
US ENG CONTROLS ..... Engineering Controls Sites List
US INST CONTROLS ..... Institutional Controls Sites List

Federal ERNS list

ERNS ..... Emergency Response Notification System

Lists of state and tribal landfills and solid waste disposal facilities

CA SWF/LF ..... Solid Waste Information System

Lists of state and tribal leaking storage tanks

INDIAN LUST ..... Leaking Underground Storage Tanks on Indian Land

EXECUTIVE SUMMARY

Lists of state and tribal registered storage tanks

FEMA UST..... Underground Storage Tank Listing
CA UST..... Active UST Facilities
INDIAN UST..... Underground Storage Tanks on Indian Land

Lists of state and tribal voluntary cleanup sites

INDIAN VCP..... Voluntary Cleanup Priority Listing

Lists of state and tribal brownfield sites

CA BROWNFIELDS..... Considered Brownfieds Sites Listing

ADDITIONAL ENVIRONMENTAL RECORDS

Local Brownfield lists

US BROWNFIELDS..... A Listing of Brownfields Sites

Local Lists of Landfill / Solid Waste Disposal Sites

CA WMUDS/SWAT..... Waste Management Unit Database
CA SWRCY..... Recycler Database
CA HAULERS..... Registered Waste Tire Haulers Listing
INDIAN ODI..... Report on the Status of Open Dumps on Indian Lands
ODI..... Open Dump Inventory
DEBRIS REGION 9..... Torres Martinez Reservation Illegal Dump Site Locations
IHS OPEN DUMPS..... Open Dumps on Indian Land

Local Lists of Hazardous waste / Contaminated Sites

US HIST CDL..... Delisted National Clandestine Laboratory Register
CA CDL..... Clandestine Drug Labs
CA Toxic Pits..... Toxic Pits Cleanup Act Sites
US CDL..... National Clandestine Laboratory Register

Local Land Records

CA LIENS..... Environmental Liens Listing
LIENS 2..... CERCLA Lien Information

Records of Emergency Release Reports

HMIRS..... Hazardous Materials Information Reporting System
CA LDS..... Land Disposal Sites Listing
CA MCS..... Military Cleanup Sites Listing
CA SPILLS 90..... SPILLS 90 data from FirstSearch

Other Ascertainable Records

FUDS..... Formerly Used Defense Sites
DOD..... Department of Defense Sites

EXECUTIVE SUMMARY

SCRD DRYCLEANERS	State Coalition for Remediation of Drycleaners Listing
US FIN ASSUR	Financial Assurance Information
EPA WATCH LIST	EPA WATCH LIST
2020 COR ACTION	2020 Corrective Action Program List
TSCA	Toxic Substances Control Act
SSTS	Section 7 Tracking Systems
ROD	Records Of Decision
RMP	Risk Management Plans
RAATS	RCRA Administrative Action Tracking System
PRP	Potentially Responsible Parties
PADS	PCB Activity Database System
FTTS	FIFRA/ TSCA Tracking System - FIFRA (Federal Insecticide, Fungicide, & Rodenticide Act)/TSCA (Toxic Substances Control Act)
MLTS	Material Licensing Tracking System
COAL ASH DOE	Steam-Electric Plant Operation Data
COAL ASH EPA	Coal Combustion Residues Surface Impoundments List
PCB TRANSFORMER	PCB Transformer Registration Database
RADINFO	Radiation Information Database
HIST FTTS	FIFRA/TSCA Tracking System Administrative Case Listing
DOT OPS	Incident and Accident Data
CONSENT	Superfund (CERCLA) Consent Decrees
INDIAN RESERV	Indian Reservations
FUSRAP	Formerly Utilized Sites Remedial Action Program
UMTRA	Uranium Mill Tailings Sites
LEAD SMELTERS	Lead Smelter Sites
US AIRS	Aerometric Information Retrieval System Facility Subsystem
US MINES	Mines Master Index File
ABANDONED MINES	Abandoned Mines
UXO	Unexploded Ordnance Sites
DOCKET HWC	Hazardous Waste Compliance Docket Listing
FUELS PROGRAM	EPA Fuels Program Registered Listing
PFAS NPL	Superfund Sites with PFAS Detections Information
PFAS FEDERAL SITES	Federal Sites PFAS Information
PFAS TSCA	PFAS Manufacture and Imports Information
PFAS RCRA MANIFEST	PFAS Transfers Identified In the RCRA Database Listing
PFAS ATSDR	PFAS Contamination Site Location Listing
PFAS WQP	Ambient Environmental Sampling for PFAS
PFAS NPDES	Clean Water Act Discharge Monitoring Information
PFAS ECHO FIRE TRAINING	Facilities in Industries that May Be Handling PFAS Listing
PFAS PART 139 AIRPORT	All Certified Part 139 Airports PFAS Information Listing
AQUEOUS FOAM NRC	Aqueous Foam Related Incidents Listing
CA PFAS	PFAS Contamination Site Location Listing
CA AQUEOUS FOAM	Former Fire Training Facility Assessments Listing
CA MINES	Mines Site Location Listing
CA MWMP	Medical Waste Management Program Listing
CA PEST LIC	Pesticide Regulation Licenses Listing
CA PROC	Certified Processors Database
CA Notify 65	Proposition 65 Records
CA HAZMAT	Hazardous Material Facilities
CA UIC	UIC Listing
CA UIC GEO	UIC GEO (GEOTRACKER)
CA WASTEWATER PITS	Oil Wastewater Pits Listing
CA WIP	Well Investigation Program Case List
CA MILITARY PRIV SITES	MILITARY PRIV SITES (GEOTRACKER)
CA PROJECT	PROJECT (GEOTRACKER)

EXECUTIVE SUMMARY

CA WDR Waste Discharge Requirements Listing
CA NON-CASE INFO NON-CASE INFO (GEOTRACKER)
CA OTHER OIL GAS OTHER OIL & GAS (GEOTRACKER)
CA PROD WATER PONDS PROD WATER PONDS (GEOTRACKER)
CA SAMPLING POINT SAMPLING POINT (GEOTRACKER)
CA WELL STIM PROJ Well Stimulation Project (GEOTRACKER)
MINES MRDS Mineral Resources Data System

EDR HIGH RISK HISTORICAL RECORDS

EDR Exclusive Records

EDR MGP EDR Proprietary Manufactured Gas Plants
EDR Hist Cleaner EDR Exclusive Historical Cleaners

EDR RECOVERED GOVERNMENT ARCHIVES

Exclusive Recovered Govt. Archives

CA RGA LF Recovered Government Archive Solid Waste Facilities List
CA RGA LUST Recovered Government Archive Leaking Underground Storage Tank

SURROUNDING SITES: SEARCH RESULTS

Surrounding sites were identified in the following databases.

Elevations have been determined from the USGS Digital Elevation Model and should be evaluated on a relative (not an absolute) basis. Relative elevation information between sites of close proximity should be field verified. Sites with an elevation equal to or higher than the target property have been differentiated below from sites with an elevation lower than the target property.
Page numbers and map identification numbers refer to the EDR Radius Map report where detailed data on individual sites can be reviewed.

Sites listed in ***bold italics*** are in multiple databases.

Unmappable (orphan) sites are not considered in the foregoing analysis.

STANDARD ENVIRONMENTAL RECORDS

Lists of Federal CERCLA sites with NFRAP

SEMS-ARCHIVE: SEMS-ARCHIVE (Superfund Enterprise Management System Archive) tracks sites that have no further interest under the Federal Superfund Program based on available information. The list was formerly known as the CERCLIS-NFRAP, renamed to SEMS ARCHIVE by the EPA in 2015. EPA may perform a minimal level of assessment work at a site while it is archived if site conditions change and/or new information becomes available. Archived sites have been removed and archived from the inventory of SEMS sites. Archived status indicates that, to the best of EPA's knowledge, assessment at a site has been completed and that EPA has determined no further steps will be taken to list the site on the National Priorities List (NPL), unless information indicates this decision was not appropriate or other considerations require a recommendation for listing at a later time. The decision does not necessarily mean that there is no hazard associated with a given site; it only means that. based upon available information, the location is not judged to be potential NPL site.

A review of the SEMS-ARCHIVE list, as provided by EDR, and dated 10/27/2022 has revealed that there

are 2 SEMS-ARCHIVE sites within approximately 0.5 miles of the target property.

Equal/Higher Elevation	Address	Direction / Distance	Map ID	Page
EG AND G IC SENSORS Site ID: 0902686 EPA Id: CAT080013618	***2175 MISSION COLLEGE***	***SSW 1/4 - 1/2 (0.326 mi.)***	***J42***	***181***
PAUL MONROE HYDRAULI Site ID: 0903482 EPA Id: CAD982401036	3701 THOMAS RD	S 1/4 - 1/2 (0.455 mi.)	N56	264

Lists of Federal RCRA facilities undergoing Corrective Action

CORRACTS: CORRACTS is a list of handlers with RCRA Corrective Action Activity. This report shows which nationally-defined corrective action core events have occurred for every handler that has had corrective action activity.

A review of the CORRACTS list, as provided by EDR, and dated 11/21/2022 has revealed that there are 2 CORRACTS sites within approximately 1 mile of the target property.

Equal/Higher Elevation	Address	Direction / Distance	Map ID	Page
FABRICATED CIRCUITS EPA ID:: CAD082898180	***1196 NORMAN AVE***	***SE 1/2 - 1 (0.617 mi.)***	***P67***	***358***
TELEDYNE WIRELESS IN EPA ID:: CAT000625392	***3251 OLCOTT ST***	***SSW 1/2 - 1 (0.909 mi.)***	***T83***	***459***

Lists of Federal RCRA generators

RCRA-SQG: RCRAInfo is EPA's comprehensive information system, providing access to data supporting the Resource Conservation and Recovery Act (RCRA) of 1976 and the Hazardous and Solid Waste Amendments (HSWA) of 1984. The database includes selective information on sites which generate, transport, store, treat and/or dispose of hazardous waste as defined by the Resource Conservation and Recovery Act (RCRA). Small quantity generators (SQGs) generate between 100 kg and 1,000 kg of hazardous waste per month.

A review of the RCRA-SQG list, as provided by EDR, and dated 11/21/2022 has revealed that there are 3 RCRA-SQG sites within approximately 0.25 miles of the target property.

Equal/Higher Elevation	Address	Direction / Distance	Map ID	Page
RADIAN RECHNOLOGY IN EPA ID:: CAD982523136	***4211 BURTON DRIVE***	***SSW 0 - 1/8 (0.111 mi.)***	***C14***	***43***
MEMORY DISC MANUFACT EPA ID:: CAD982040644	***4255 BURTON DR***	***SW 1/8 - 1/4 (0.167 mi.)***	***D23***	***109***
CANON EPA ID:: CAD981966039	***4000 BURTON DR***	***S 1/8 - 1/4 (0.212 mi.)***	***F28***	***122***

EXECUTIVE SUMMARY

Lists of state- and tribal (Superfund) equivalent sites

CA RESPONSE: Identifies confirmed release sites where DTSC is involved in remediation, either in a lead or oversight capacity. These confirmed release sites are generally high-priority and high potential risk.

A review of the CA RESPONSE list, as provided by EDR, has revealed that there are 3 CA RESPONSE sites within approximately 1 mile of the target property.

Equal/Higher Elevation	Address	Direction / Distance	Map ID	Page
PITTSBURGH-DES MOINE	***3500 BASSETT ST***	***SSE 1/2 - 1 (0.874 mi.)***	***Q76***	***446***
Database: RESPONSE, Date of Government Version: 07/25/2022 Status: Certified Facility Id: 43340056				

Lower Elevation	Address	Direction / Distance	Map ID	Page
AGNEWS STATE HOSPITA	***AVENUE A AND LICK RO***	***ESE 1/4 - 1/2 (0.485 mi.)***	***O61***	***329***
Database: RESPONSE, Date of Government Version: 07/25/2022 Status: Certified Facility Id: 43800001				
MANSION GROVE	***4101 LICKMILL BLVD***	***ENE 1/2 - 1 (0.932 mi.)***	***U86***	***518***
Database: RESPONSE, Date of Government Version: 07/25/2022 Status: Certified / Operation & Maintenance Facility Id: 43280031				

Lists of state- and tribal hazardous waste facilities

CA ENVIROSTOR: The Department of Toxic Substances Control's (DTSC's) Site Mitigation and Brownfields Reuse Program's (SMBRP's) EnviroStor database identifes sites that have known contamination or sites for which there may be reasons to investigate further. The database includes the following site types: Federal Superfund sites (National Priorities List (NPL)); State Response, including Military Facilities and State Superfund; Voluntary Cleanup; and School sites. EnviroStor provides similar information to the information that was available in CalSites, and provides additional site information, including, but not limited to, identification of formerly-contaminated properties that have been released for reuse, properties where environmental deed restrictions have been recorded to prevent inappropriate land uses, and risk characterization information that is used to assess potential impacts to public health and the environment at contaminated sites.

A review of the CA ENVIROSTOR list, as provided by EDR, and dated 07/25/2022 has revealed that there are 33 CA ENVIROSTOR sites within approximately 1 mile of the target property.

Equal/Higher Elevation	Address	Direction / Distance	Map ID	Page
SIX SIGMA Facility Id: 71003181 Status: Inactive - Needs Evaluation	***1500 WYATT DR STE 4***	***SSE 1/4 - 1/2 (0.299 mi.)***	***41***	***158***
EG&G AMORPHOUS SILIC Facility Id: 71003454 Status: Inactive - Needs Evaluation	2175 MISSION COLLEGE	SSW 1/4 - 1/2 (0.326 mi.)	J43	187
INTEL CORP. #D2 - SA Facility Id: 71002115	2200 MISSION COLLEGE	SSW 1/4 - 1/2 (0.348 mi.)	J44	188

Status: Inactive - Needs Evaluation				
PAUL MUNROE HYDRAULI Facility Id: 43760003 Status: Refer: RWQCB	***3701 THOMAS RD***	***S 1/4 - 1/2 (0.455 mi.)***	***N58***	***266***
TITAN EMS Facility Id: 71002983 Status: No Action Required	3555 THOMAS ROAD	S 1/2 - 1 (0.575 mi.)	63	338
INTEL CORP Facility Id: 43360109 Status: Refer: RWQCB	***3601 JULIETTE LN***	***SSW 1/2 - 1 (0.588 mi.)***	***65***	***344***
L & P MACHINE, INC. Facility Id: 71003690 Status: Inactive - Needs Evaluation	1340 NORMAN AVENUE	SSE 1/2 - 1 (0.615 mi.)	66	357
FABRICATED CIRCUITS Facility Id: 80001693 Status: Refer: RWQCB	***1196 NORMAN AVENUE***	***SE 1/2 - 1 (0.617 mi.)***	***P68***	***373***
SILICONIX INC. Facility Id: 71002263 Facility Id: 43380018 Status: Refer: RWQCB	***2201 LAURELWOOD***	***SSW 1/2 - 1 (0.672 mi.)***	***69***	***375***
FINESSE SOLUTIONS IN Facility Id: 60001430 Status: Refer: Local Agency	***3501 LEONARD CT***	***SSE 1/2 - 1 (0.734 mi.)***	***70***	***388***
INTEL FREEDOM CIRCLE Facility Id: 43010028 Status: Certified / Operation & Maintenance	***3935 FREEDOM CIRCLE***	***SW 1/2 - 1 (0.754 mi.)***	***71***	***409***
ALPHA METALS, INC.. Facility Id: 71003169 Status: Inactive - Needs Evaluation	3401 LEONARD CT	SSE 1/2 - 1 (0.811 mi.)	73	440
PITTSBURGH-DES MOINE Facility Id: 43340056 Status: Certified	***3500 BASSETT ST***	***SSE 1/2 - 1 (0.874 mi.)***	***Q76***	***446***
TYCO PRINTED CIRCUIT Facility Id: 71003573 Status: Inactive - Needs Evaluation	3510 BASSETT STREET	SE 1/2 - 1 (0.880 mi.)	R77	450
EVENSTAR Facility Id: 71003054 Status: Inactive - Needs Evaluation	809 ALDO AVENUE #101	SE 1/2 - 1 (0.899 mi.)	S78	451
PENINSULA COATING SE Facility Id: 71003187 Status: Inactive - Needs Evaluation	809 ALDO AVENUE #104	SE 1/2 - 1 (0.899 mi.)	S79	452
WESTAK/QUALITEK, INC Facility Id: 71002916 Status: Inactive - Needs Evaluation	805 ALDO AVENUE #104	SE 1/2 - 1 (0.899 mi.)	S80	453
HARBOR ELECTRONICS, Facility Id: 71003094 Status: Inactive - Needs Evaluation	807 ALDO AVENUE #102	SE 1/2 - 1 (0.899 mi.)	S81	454
FILTRONIC SOLID STAT Facility Id: 71003508	***3251 OLCOTT STREET***	***SSW 1/2 - 1 (0.909 mi.)***	***T82***	***455***

Facility Id: 80001810 Status: Inactive - Needs Evaluation				
REACTION TECHNOLOGY Facility Id: 71003763 Status: Inactive - Needs Evaluation	3400 BASSETT STREET	SE 1/2 - 1 (0.930 mi.)	R84	503
UNISIL AQUISITION CO Facility Id: 71002511 Status: Inactive - Needs Evaluation	***555 ALDO AVENUE***	***SE 1/2 - 1 (0.953 mi.)***	***88***	***560***
SANTA CLARA SQUARE O Facility Id: 60002133 Status: Certified O&M - Land Use Restrictions Only	***2525 AUGUSTINE DRIVE***	***SW 1/2 - 1 (0.980 mi.)***	***89***	***567***
CSL, INC. Facility Id: 71002349 Status: Inactive - Needs Evaluation	***529 ALDO AVENUE***	***ESE 1/2 - 1 (0.980 mi.)***	***V90***	***580***
CIREXX INTERNATIONAL Facility Id: 71002995 Status: Inactive - Needs Evaluation	***3391 KELLER STREET***	***SE 1/2 - 1 (0.983 mi.)***	***91***	***668***
FINISHERS Facility Id: 43340083 Status: Certified	***517 ALDO AVENUE***	***ESE 1/2 - 1 (0.985 mi.)***	***V92***	***716***
LSI LOGIC CORPORATIO Facility Id: 71002858 Status: No Further Action	***3115 ALFRED STREET***	***S 1/2 - 1 (0.996 mi.)***	***93***	***721***

Lower Elevation	Address	Direction / Distance	Map ID	Page
AGNEWS STATE HOSPITA Facility Id: 43990006 Status: Certified	***AGNEW ROAD & LAFAYET***	***NE 1/8 - 1/4 (0.137 mi.)***	***16***	***48***
AGNEWS STATE HOSPITA Facility Id: 43800001 Status: Certified	***AVENUE A AND LICK RO***	***ESE 1/4 - 1/2 (0.485 mi.)***	***O61***	***329***
HOGAN DRIVE PROPERTY Facility Id: 60000397 Status: No Further Action	***HOGAN DRIVE AND LAFA***	***NNW 1/2 - 1 (0.538 mi.)***	***62***	***334***
GIANERA 2 - HABITAT Facility Id: 60001273 Status: Certified	***2261 - 2285 GIANERA***	***NNW 1/2 - 1 (0.582 mi.)***	***64***	***339***
RIVERMARK PROPERTIES Facility Id: 43990005 Status: Certified O&M - Land Use Restrictions Only	***MONTAGUE EXPRESSWAY***	***ENE 1/2 - 1 (0.756 mi.)***	***72***	***430***
DON CALLEJON SCHOOL Facility Id: 43070027 Status: No Action Required	***LICKMILL BLVD. / RIV***	***ENE 1/2 - 1 (0.841 mi.)***	***74***	***441***
MANSION GROVE Facility Id: 43280031 Status: Certified / Operation & Maintenance	***4101 LICKMILL BLVD***	***ENE 1/2 - 1 (0.932 mi.)***	***U86***	***518***

EXECUTIVE SUMMARY

Lists of state and tribal leaking storage tanks

CA LUST: Leaking Underground Storage Tank (LUST) Sites included in GeoTracker. GeoTracker is the Water Boards data management system for sites that impact, or have the potential to impact, water quality in California, with emphasis on groundwater.

A review of the CA LUST list, as provided by EDR, has revealed that there are 13 CA LUST sites within approximately 0.5 miles of the target property.

Equal/Higher Elevation	Address	Direction / Distance	Map ID	Page
AGNEWS DEVELOPMENTAL	***MONTAGUE & LAFAYETTE***	***SE 1/4 - 1/2 (0.386 mi.)***	***45***	***189***
Database: LUST REG 2, Date of Government Version: 09/30/2004 Facility Status: Case Closed date9: 9/26/2000				
REED AND GRAHAM INC	***3800 BASSETT STREET***	***SE 1/4 - 1/2 (0.430 mi.)***	***K47***	***190***
Database: LUST SANTA CLARA, Date of Government Version: 03/03/2014 Database: LUST, Date of Government Version: 08/31/2022 Status: Completed - Case Closed Date Closed: 10/18/1995 Global Id: T0608501709 SCVWD ID: 06S1W27B08F				
REED & GRAHAM INC	***3800 BASSETT ST***	***SE 1/4 - 1/2 (0.430 mi.)***	***K48***	***200***
Database: LUST REG 2, Date of Government Version: 09/30/2004 Facility Status: Case Closed date9: 10/18/1995				
CEMEX CONSTRUCTION M	***1555 RUSSELL AVE***	***SSE 1/4 - 1/2 (0.431 mi.)***	***L50***	***207***
Database: LUST REG 2, Date of Government Version: 09/30/2004 Database: LUST SANTA CLARA, Date of Government Version: 03/03/2014 Database: LUST, Date of Government Version: 08/31/2022 Status: Completed - Case Closed Facility Status: Pollution Characterization Date Closed: 04/30/2013 Global Id: T0608500840 SCVWD ID: 06S1W27B01F				
CULLIGAN INDUSTRIAL	***1785 RUSSELL AVE***	***SSE 1/4 - 1/2 (0.437 mi.)***	***51***	***229***
Database: LUST REG 2, Date of Government Version: 09/30/2004 Database: LUST SANTA CLARA, Date of Government Version: 03/03/2014 Database: LUST, Date of Government Version: 08/31/2022 Status: Completed - Case Closed Facility Status: Case Closed Date Closed: 06/17/1997 Global Id: T0608500476 SCVWD ID: 06S1W27B02F date9: 6/17/1997				
PAUL MUNROE HYDRAULI	***3701 THOMAS RD***	***S 1/4 - 1/2 (0.455 mi.)***	***N58***	***266***
Database: LUST REG 2, Date of Government Version: 09/30/2004 Database: LUST SANTA CLARA, Date of Government Version: 03/03/2014 Database: LUST, Date of Government Version: 08/31/2022 Status: Completed - Case Closed Facility Id: 43-1826 Facility Status: Case Closed Date Closed: 05/19/1993 Global Id: T0608501753				

SCVWD ID: 06S1W27C01F
date9: 5/19/1993

Lower Elevation	Address	Direction / Distance	Map ID	Page
WOLCO OIL COMPANY	***2017 AGNEW***	***NNE 0 - 1/8 (0.084 mi.)***	***B4***	***16***
Database: LUST SANTA CLARA, Date of Government Version: 03/03/2014 Database: LUST, Date of Government Version: 08/31/2022 Status: Completed - Case Closed Date Closed: 12/15/1998 Global Id: T0608501596 SCVWD ID: 06S1W22L01F				
WOLCO OIL CO.	***2017 AGNEW RD***	***NNE 0 - 1/8 (0.084 mi.)***	***B9***	***32***
Database: LUST REG 2, Date of Government Version: 09/30/2004 Facility Status: Case Closed date9: 12/15/1998				
MACEDO PROPERTY	***2000 AGNEW RD***	***NE 0 - 1/8 (0.096 mi.)***	***B12***	***37***
Database: LUST REG 2, Date of Government Version: 09/30/2004 Database: LUST SANTA CLARA, Date of Government Version: 03/03/2014 Database: LUST, Date of Government Version: 08/31/2022 Status: Completed - Case Closed Facility Status: Case Closed Date Closed: 03/28/2001 Global Id: T0608500866 SCVWD ID: 06S1W22K01F date9: 3/28/2001				
SANTA CLARA FIRE STA	***2400 AGNEW***	***WSW 1/4 - 1/2 (0.439 mi.)***	***M52***	***234***
Database: LUST SANTA CLARA, Date of Government Version: 03/03/2014 Database: LUST, Date of Government Version: 08/31/2022 Status: Completed - Case Closed Date Closed: 08/17/2000 Global Id: T0608501813 SCVWD ID: 06S1W22L02F				
FIRE STATION #8	***2400 AGNEW RD***	***WSW 1/4 - 1/2 (0.439 mi.)***	***M53***	***236***
Database: LUST REG 2, Date of Government Version: 09/30/2004 Facility Status: Case Closed date9: 8/17/2000				
AGNEWS DEVELOPMENTAL	AVENUE A AND SIXTH S	NE 1/4 - 1/2 (0.446 mi.)	55	258
Database: LUST SANTA CLARA, Date of Government Version: 03/03/2014 Database: LUST, Date of Government Version: 08/31/2022 Status: Completed - Case Closed Date Closed: 12/16/2002 Global Id: T0608519896 SCVWD ID: 06S1W22H01F				
AGNEWS DEVELOPMENTAL	MONTAGUE & LAFAYETTE	E 1/4 - 1/2 (0.456 mi.)	O60	326
Database: LUST SANTA CLARA, Date of Government Version: 03/03/2014 Database: LUST, Date of Government Version: 08/31/2022 Status: Completed - Case Closed Date Closed: 09/26/2000 Global Id: T0608522350 SCVWD ID: 06S1W23M01F				

EXECUTIVE SUMMARY

CA CPS-SLIC: Cleanup Program Sites (CPS; also known as Site Cleanups [SC] and formerly known as Spills, Leaks, Investigations, and Cleanups [SLIC] sites) included in GeoTracker. GeoTracker is the Water Boards data management system for sites that impact, or have the potential to impact, water quality in California, with emphasis on groundwater.

A review of the CA CPS-SLIC list, as provided by EDR, has revealed that there is 1 CA CPS-SLIC site within approximately 0.5 miles of the target property.

Equal/Higher Elevation	Address	Direction / Distance	Map ID	Page
NORTEL NETWORKS	***2305 MISSION COLLEGE***	***SW 1/4 - 1/2 (0.443 mi.)***	***54***	***240***
Database: SLIC REG 2, Date of Government Version: 09/30/2004				
Database: CPS-SLIC, Date of Government Version: 08/31/2022				
Facility Status: Completed - Case Closed				
Facility Id: 43S0994				
Global Id: SL0608570619				
Global Id: T10000005223				

CA HIST LUST: A listing of open and closed leaking underground storage tanks. This listing is no longer updated by the county. Leaking underground storage tanks are now handled by the Department of Environmental Health.

A review of the CA HIST LUST list, as provided by EDR, and dated 03/29/2005 has revealed that there are 8 CA HIST LUST sites within approximately 0.5 miles of the target property.

Equal/Higher Elevation	Address	Direction / Distance	Map ID	Page
AGNEWS DEVELOPMENTAL	***MONTAGUE & LAFAYETTE***	***SE 1/4 - 1/2 (0.386 mi.)***	***45***	***189***
SCVWD ID: 06S1W23M01				
REED & GRAHAM INC	***3800 BASSETT ST***	***SE 1/4 - 1/2 (0.430 mi.)***	***K48***	***200***
SCVWD ID: 06S1W27B08				
CEMEX CONSTRUCTION M	***1555 RUSSELL AVE***	***SSE 1/4 - 1/2 (0.431 mi.)***	***L50***	***207***
SCVWD ID: 06S1W27B01				
CULLIGAN INDUSTRIAL	***1785 RUSSELL AVE***	***SSE 1/4 - 1/2 (0.437 mi.)***	***51***	***229***
SCVWD ID: 06S1W27B02				
PAUL-MUNROE HYDRAULI	3701 THOMAS RD	S 1/4 - 1/2 (0.455 mi.)	N57	265
SCVWD ID: 06S1W27C01				

Lower Elevation	Address	Direction / Distance	Map ID	Page
WOLCO OIL CO.	***2017 AGNEW RD***	***NNE 0 - 1/8 (0.084 mi.)***	***B9***	***32***
SCVWD ID: 06S1W22L01				
MACEDO PROPERTY	***2000 AGNEW RD***	***NE 0 - 1/8 (0.096 mi.)***	***B12***	***37***
SCVWD ID: 06S1W22K01				
FIRE STATION #8	***2400 AGNEW RD***	***WSW 1/4 - 1/2 (0.439 mi.)***	***M53***	***236***
SCVWD ID: 06S1W22L02				

EXECUTIVE SUMMARY

Lists of state and tribal registered storage tanks

CA AST: A listing of aboveground storage tank petroleum storage tank locations.

A review of the CA AST list, as provided by EDR, has revealed that there are 2 CA AST sites within approximately 0.25 miles of the target property.

Lower Elevation	Address	Direction / Distance	Map ID	Page
SUN MICROSYSTEMS INC Database: AST, Date of Government Version: 07/06/2016	4110 NETWORK CIR	ENE 1/8 - 1/4 (0.237 mi.)	H33	143
ORACLE AMERICA, INC Database: AST, Date of Government Version: 07/06/2016	4110 NETWORK CIRCLE	ENE 1/8 - 1/4 (0.237 mi.)	H34	144

Lists of state and tribal voluntary cleanup sites

CA VCP: Contains low threat level properties with either confirmed or unconfirmed releases and the project proponents have request that DTSC oversee investigation and/or cleanup activities and have agreed to provide coverage for DTSC's costs.

A review of the CA VCP list, as provided by EDR, and dated 07/25/2022 has revealed that there is 1 CA VCP site within approximately 0.5 miles of the target property.

Lower Elevation	Address	Direction / Distance	Map ID	Page
AGNEWS STATE HOSPITA Status: Certified Facility Id: 43990006	***AGNEW ROAD & LAFAYET***	***NE 1/8 - 1/4 (0.137 mi.)***	***16***	***48***

ADDITIONAL ENVIRONMENTAL RECORDS

Local Lists of Hazardous waste / Contaminated Sites

CA HIST Cal-Sites: Formerly known as ASPIS, this database contains both known and potential hazardous substance sites. The source is the California Department of Toxic Substance Control. No longer updated by the state agency. It has been replaced by ENVIROSTOR.

A review of the CA HIST Cal-Sites list, as provided by EDR, and dated 08/08/2005 has revealed that there are 3 CA HIST Cal-Sites sites within approximately 1 mile of the target property.

Equal/Higher Elevation	Address	Direction / Distance	Map ID	Page
PITTSBURGH-DES MOINE	3500 BASSETT ST	SSE 1/2 - 1 (0.874 mi.)	Q75	443

Lower Elevation	Address	Direction / Distance	Map ID	Page
AGNEWS STATE HOSPITA	***AVENUE A AND LICK RO***	***ESE 1/4 - 1/2 (0.485 mi.)***	***O61***	***329***
MALLINCKRODT INC	***4101 LICK MILL BOULE***	***ENE 1/2 - 1 (0.932 mi.)***	***U85***	***504***

EXECUTIVE SUMMARY

CA CERS HAZ WASTE: List of sites in the California Environmental Protection Agency (CalEPA) Regulated Site Portal which fall under the Hazardous Chemical Management, Hazardous Waste Onsite Treatment, Household Hazardous Waste Collection, Hazardous Waste Generator, and RCRA LQ HW Generator programs.

A review of the CA CERS HAZ WASTE list, as provided by EDR, and dated 07/18/2022 has revealed that there are 2 CA CERS HAZ WASTE sites within approximately 0.25 miles of the target property.

Equal/Higher Elevation	Address	Direction / Distance	Map ID	Page
OVJP CORPORATION	***4251 BURTON DR***	***SW 1/8 - 1/4 (0.167 mi.)***	***D22***	***65***

Lower Elevation	Address	Direction / Distance	Map ID	Page
AGNEW AUTOCARE	***2017 AGNEW ROAD***	***NNE 0 - 1/8 (0.084 mi.)***	***B8***	***24***

Local Lists of Registered Storage Tanks

CA SWEEPS UST: Statewide Environmental Evaluation and Planning System. This underground storage tank listing was updated and maintained by a company contacted by the SWRCB in the early 1990's. The listing is no longer updated or maintained. The local agency is the contact for more information on a site on the SWEEPS list.

A review of the CA SWEEPS UST list, as provided by EDR, and dated 06/01/1994 has revealed that there is 1 CA SWEEPS UST site within approximately 0.25 miles of the target property.

Lower Elevation	Address	Direction / Distance	Map ID	Page
WOLCO STATION Comp Number: 4333	***2017 AGNEW RD.***	***NNE 0 - 1/8 (0.084 mi.)***	***B10***	***33***

CA HIST UST: Historical UST Registered Database.

A review of the CA HIST UST list, as provided by EDR, and dated 10/15/1990 has revealed that there is 1 CA HIST UST site within approximately 0.25 miles of the target property.

Lower Elevation	Address	Direction / Distance	Map ID	Page
WOLCO OIL COMPANY Facility Id: 00000004333	***2017 AGNEW***	***NNE 0 - 1/8 (0.084 mi.)***	***B4***	***16***

CA CERS TANKS: List of sites in the California Environmental Protection Agency (CalEPA) Regulated Site Portal which fall under the Aboveground Petroleum Storage and Underground Storage Tank regulatory programs.

A review of the CA CERS TANKS list, as provided by EDR, and dated 07/18/2022 has revealed that there is 1 CA CERS TANKS site within approximately 0.25 miles of the target property.

Lower Elevation	Address	Direction / Distance	Map ID	Page
ORACLE AMERICA, INC	***4110 NETWORK CIRCLE***	***ENE 1/8 - 1/4 (0.237 mi.)***	***H32***	***141***

EXECUTIVE SUMMARY

CA FID UST: The Facility Inventory Database contains active and inactive underground storage tank locations. The source is the State Water Resource Control Board.

A review of the CA FID UST list, as provided by EDR, and dated 10/31/1994 has revealed that there is 1 CA FID UST site within approximately 0.25 miles of the target property.

Lower Elevation	Address	Direction / Distance	Map ID	Page
WOLCO STATION Facility Id: 43001617 Status: I	***2017 AGNEW RD.***	***NNE 0 - 1/8 (0.084 mi.)***	***B10***	***33***

Other Ascertainable Records

RCRA NonGen / NLR: RCRAInfo is EPA's comprehensive information system, providing access to data supporting the Resource Conservation and Recovery Act (RCRA) of 1976 and the Hazardous and Solid Waste Amendments (HSWA) of 1984. The database includes selective information on sites which generate, transport, store, treat and/or dispose of hazardous waste as defined by the Resource Conservation and Recovery Act (RCRA). Non-Generators do not presently generate hazardous waste.

A review of the RCRA NonGen / NLR list, as provided by EDR, and dated 11/21/2022 has revealed that there are 19 RCRA NonGen / NLR sites within approximately 0.25 miles of the target property.

Equal/Higher Elevation	Address	Direction / Distance	Map ID	Page
BYTON NORTH AMERICA EPA ID:: CAC003150410	4201 BURTON DRIVE	SSW 0 - 1/8 (0.111 mi.)	C13	41
MARIA CUYUGAN EPA ID:: CAC003028845	4101 BURTON DR.,	S 1/8 - 1/4 (0.139 mi.)	17	54
THE REDWOODS APTS EPA ID:: CAC003000017	2200 AGNEWS ROAD	WSW 1/8 - 1/4 (0.142 mi.)	18	56
OVJP CORPORATION EPA ID:: CAL000466894	4251 BURTON DR	SW 1/8 - 1/4 (0.167 mi.)	D21	63
PNEUMRX INC EPA ID:: CAL000422511	4255 BURTON DR	SW 1/8 - 1/4 (0.167 mi.)	D24	112
TRUMPF INC. EPA ID:: CAC003116644	4000 BURTON DR	S 1/8 - 1/4 (0.212 mi.)	F29	133
ANCORA HEART EPA ID:: CAL000461768	4001 BURTON DR	S 1/8 - 1/4 (0.214 mi.)	F30	136
MULTIBEAM CORP EPA ID:: CAL000439335	3951 BURTON DR	S 1/8 - 1/4 (0.238 mi.)	F35	145
OMNIVISION TECHNOLOG EPA ID:: CAL000360769	4275 BURTON DR	SW 1/8 - 1/4 (0.250 mi.)	I39	153
OMNIVISION TECHNOLOG EPA ID:: CAC003176637	4275 BURTON DRIVE	SW 1/8 - 1/4 (0.250 mi.)	I40	155

Lower Elevation	Address	Direction / Distance	Map ID	Page
E R AND D TRANS SILI EPA ID:: CAT080013659	***4314 CHEENEY ST***	***NW 0 - 1/8 (0.052 mi.)***	***A2***	***11***
D & Y TRUCKING	4314 CHEENEY ST	NW 0 - 1/8 (0.052 mi.)	A3	14

EPA ID:: CAT080033616				
AGNEW AUTOCARE INC EPA ID:: CAL000146421	2017 AGNEW RD	NNE 0 - 1/8 (0.084 mi.)	B5	20
DAVID SILVA EPA ID:: CAC003135887	2169 2ND ST	NW 1/8 - 1/4 (0.157 mi.)	19	59
EWA & ZYGMUNT KRAWCZ EPA ID:: CAC003116160	2284 RIVER BED CT	W 1/8 - 1/4 (0.173 mi.)	E25	114
EWA & ZYGMUNT KRAWCZ EPA ID:: CAC003114069	2288 RIVER BED COURT	W 1/8 - 1/4 (0.176 mi.)	E26	117
CHERIF MEDAWAR EPA ID:: CAC002973036	4433 FULLER STREET	WNW 1/8 - 1/4 (0.205 mi.)	27	119
CHRISTINA & MIKE SMI EPA ID:: CAC003147022	2315 FALLING WATER C	W 1/8 - 1/4 (0.233 mi.)	G31	138
ANWAR KHAN EPA ID:: CAC003104584	2341 FALLING WATER C	W 1/8 - 1/4 (0.244 mi.)	G37	149

PFAS ECHO: Regulators and the public have expressed interest in knowing which regulated entities may be using PFAS. EPA has developed a dataset from various sources that show which industries may be handling PFAS. Approximately 120,000 facilities subject to federal environmental programs have operated or currently operate in industry sectors with processes that may involve handling and/or release of PFAS.

A review of the PFAS ECHO list, as provided by EDR, and dated 01/03/2022 has revealed that there are 5 PFAS ECHO sites within approximately 0.25 miles of the target property.

Equal/Higher Elevation	Address	Direction / Distance	Map ID	Page
ASML US, INC	37.39182/-121.96155	SSW 0 - 1/8 (0.091 mi.)	C11	36
RADIAN RECHNOLOGY IN	37.39135/-121.96162	SSW 0 - 1/8 (0.122 mi.)	C15	46
SV PROBE	37.3915/-121.96297	SW 1/8 - 1/4 (0.159 mi.)	D20	61
OMNIVISION TECHNOLOG	37.39079/-121.96411	SW 1/8 - 1/4 (0.239 mi.)	I36	147
INTERNAP NETWORK SER	37.38945/-121.9618	SSW 1/8 - 1/4 (0.249 mi.)	38	151

CA BOND EXP. PLAN: Department of Health Services developed a site-specific expenditure plan as the basis for an appropriation of Hazardous Substance Cleanup Bond Act funds. It is not updated.

A review of the CA BOND EXP. PLAN list, as provided by EDR, and dated 01/01/1989 has revealed that there is 1 CA BOND EXP. PLAN site within approximately 1 mile of the target property.

Lower Elevation	Address	Direction / Distance	Map ID	Page
MANSION GROVE	4101 LICK MILL BLVD	ENE 1/2 - 1 (0.932 mi.)	U87	559

CA Cortese: The sites for the list are designated by the State Water Resource Control Board (LUST), the Integrated Waste Board (SWF/LS), and the Department of Toxic Substances Control (Cal-Sites).

A review of the CA Cortese list, as provided by EDR, and dated 09/19/2022 has revealed that there are 8 CA Cortese sites within approximately 0.5 miles of the target property.

Equal/Higher Elevation	Address	Direction / Distance	Map ID	Page
AGNEWS DEVELOPMENTAL	***MONTAGUE & LAFAYETTE***	***SE 1/4 - 1/2 (0.386 mi.)***	***45***	***189***

Cleanup Status: COMPLETED - CASE CLOSED

REED & GRAHAM INC	***3800 BASSETT ST***	***SE 1/4 - 1/2 (0.430 mi.)***	***K48***	***200***
Cleanup Status: COMPLETED - CASE CLOSED				
RMC LONESTAR	***1555 RUSSELL AVENUE***	***SSE 1/4 - 1/2 (0.431 mi.)***	***L49***	***205***
Cleanup Status: COMPLETED - CASE CLOSED				
CULLIGAN INDUSTRIAL	***1785 RUSSELL AVE***	***SSE 1/4 - 1/2 (0.437 mi.)***	***51***	***229***
Cleanup Status: COMPLETED - CASE CLOSED				
PAUL MUNROE HYDRAULI	***3701 THOMAS RD***	***S 1/4 - 1/2 (0.455 mi.)***	***N58***	***266***
Cleanup Status: COMPLETED - CASE CLOSED				

Lower Elevation	Address	Direction / Distance	Map ID	Page
WOLCO OIL CO.	***2017 AGNEW RD***	***NNE 0 - 1/8 (0.084 mi.)***	***B9***	***32***
Cleanup Status: COMPLETED - CASE CLOSED				
MACEDO PROPERTY	***2000 AGNEW RD***	***NE 0 - 1/8 (0.096 mi.)***	***B12***	***37***
Cleanup Status: COMPLETED - CASE CLOSED				
FIRE STATION #8	***2400 AGNEW RD***	***WSW 1/4 - 1/2 (0.439 mi.)***	***M53***	***236***
Cleanup Status: COMPLETED - CASE CLOSED				

CA CUPA Listings: A listing of sites included in the county's Certified Unified Program Agency database. California's Secretary for Environmental Protection established the unified hazardous materials and hazardous waste regulatory program as required by chapter 6.11 of the California Health and Safety Code. The Unified Program consolidates the administration, permits, inspections, and enforcement activities.

A review of the CA CUPA Listings list, as provided by EDR, has revealed that there is 1 CA CUPA Listings site within approximately 0.25 miles of the target property.

Lower Elevation	Address	Direction / Distance	Map ID	Page
AGNEW AUTOCARE	2017 AGNEW RD	NNE 0 - 1/8 (0.084 mi.)	B6	23
Database: CUPA SANTA CLARA, Date of Government Version: 05/16/2022				

CA HIST CORTESE: The sites for the list are designated by the State Water Resource Control Board [LUST], the Integrated Waste Board [SWF/LS], and the Department of Toxic Substances Control [CALSITES]. This listing is no longer updated by the state agency.

A review of the CA HIST CORTESE list, as provided by EDR, and dated 04/01/2001 has revealed that there are 7 CA HIST CORTESE sites within approximately 0.5 miles of the target property.

Equal/Higher Elevation	Address	Direction / Distance	Map ID	Page
REED AND GRAHAM INC	***3800 BASSETT STREET***	***SE 1/4 - 1/2 (0.430 mi.)***	***K47***	***190***
Reg Id: 43-1779				
CEMEX CONSTRUCTION M	***1555 RUSSELL AVE***	***SSE 1/4 - 1/2 (0.431 mi.)***	***L50***	***207***
Reg Id: 43-0826				
Reg Id: 3259				
CULLIGAN INDUSTRIAL	***1785 RUSSELL AVE***	***SSE 1/4 - 1/2 (0.437 mi.)***	***51***	***229***
Reg Id: 43-0426				
PAUL MUNROE HYDRAULI	***3701 THOMAS RD***	***S 1/4 - 1/2 (0.455 mi.)***	***N58***	***266***

Reg Id: 43-1826

Lower Elevation	Address	Direction / Distance	Map ID	Page
WOLCO OIL COMPANY Reg Id: 43-1645	***2017 AGNEW***	***NNE 0 - 1/8 (0.084 mi.)***	***B4***	***16***
AGNEW DEVELOPMENT CE Reg Id: 43-0855	UNKNOWN AVE A & LICK	E 1/4 - 1/2 (0.416 mi.)	46	190
SANTA CLARA FIRE STA Reg Id: 43-1895	***2400 AGNEW***	***WSW 1/4 - 1/2 (0.439 mi.)***	***M52***	***234***

CA HWP: Detailed information on permitted hazardous waste facilities and corrective action ("cleanups") tracked in EnviroStor.

A review of the CA HWP list, as provided by EDR, and dated 08/11/2022 has revealed that there are 3 CA HWP sites within approximately 1 mile of the target property.

Equal/Higher Elevation	Address	Direction / Distance	Map ID	Page
J AND B ENTERPRISES EPA ID: CAD982052797 Cleanup Status: OPERATING PERMIT	***1650 RUSSELL AVE***	***SSE 1/4 - 1/2 (0.455 mi.)***	***L59***	***290***
FABRICATED CIRCUITS EPA ID: CAD082898180 Cleanup Status: PROTECTIVE FILER	***1196 NORMAN AVENUE***	***SE 1/2 - 1 (0.617 mi.)***	***P68***	***373***
TELEDYNE WIRELESS IN EPA ID: CAT000625392 Cleanup Status: CLOSED	***3251 OLCOTT ST***	***SSW 1/2 - 1 (0.909 mi.)***	***T83***	***459***

TX Ind. Haz Waste: The Industrial and Hazardous Waste Database contains summary reports by waste handlers, generators and shippers in Texas.

A review of the TX Ind. Haz Waste list, as provided by EDR, and dated 05/16/2022 has revealed that there is 1 TX Ind. Haz Waste site within approximately 0.25 miles of the target property.

Lower Elevation	Address	Direction / Distance	Map ID	Page
D&Y TRUCKING Registration Number: 41307	4314 CHEENEY ST	NW 0 - 1/8 (0.052 mi.)	A1	9

EDR HIGH RISK HISTORICAL RECORDS

EDR Exclusive Records

EDR Hist Auto: EDR has searched selected national collections of business directories and has collected listings of potential gas station/filling station/service station sites that were available to EDR researchers. EDR's review was limited to those categories of sources that might, in EDR's opinion, include

gas station/filling station/service station establishments. The categories reviewed included, but were not limited to gas, gas station, gasoline station, filling station, auto, automobile repair, auto service station, service station, etc. This database falls within a category of information EDR classifies as "High Risk Historical Records", or HRHR. EDR's HRHR effort presents unique and sometimes proprietary data about past sites and operations that typically create environmental concerns, but may not show up in current government records searches.

A review of the EDR Hist Auto list, as provided by EDR, has revealed that there is 1 EDR Hist Auto site within approximately 0.125 miles of the target property.

Lower Elevation	Address	Direction / Distance	Map ID	Page
AGNEW AUTOCARE	2017 AGNEW RD	NNE 0 - 1/8 (0.084 mi.)	B7	23

EXECUTIVE SUMMARY

There were no unmapped sites in this report.

OVERVIEW MAP - 7203648.2S

0 1/4 1/2 1 Miles

- Target Property
- Sites at elevations higher than or equal to the target property
- Sites at elevations lower than the target property
- Manufactured Gas Plants
- National Priority List Sites
- Dept. Defense Sites
- Indian Reservations BIA
- Power transmission lines
- 100-year flood zone
- 500-year flood zone
- National Wetland Inventory
- State Wetlands
- Areas of Concern

This report includes Interactive Map Layers to display and/or hide map information. The legend includes only those icons for the default map view.

SITE NAME: 473174	CLIENT: AEI Consultants
ADDRESS: Cheeney Street Santa Clara CA 95054	CONTACT: Christian Cagonot
	INQUIRY #: 7203648.2s
LAT/LONG: 37.393253 / 121.960645	DATE: December 14, 2022 8:50 am

Copyright © 2022 EDR, Inc. © 2015 TomTom Rel. 2015.

DETAIL MAP - 7203648.2S

Target Property

Sites at elevations higher than or equal to the target property

Sites at elevations lower than the target property

Manufactured Gas Plants

Sensitive Receptors

National Priority List Sites

Dept. Defense Sites

0 1/16 1/8 1/4 Miles

Indian Reservations BIA

Power transmission lines

100-year flood zone

500-year flood zone

National Wetland Inventory

State Wetlands

Areas of Concern

This report includes Interactive Map Layers to display and/or hide map information. The legend includes only those icons for the default map view.

SITE NAME:	473174	CLIENT:	AEI Consultants
ADDRESS:	Cheeney Street Santa Clara CA 95054	CONTACT:	Christian Cagonot
		INQUIRY #:	7203648.2s
LAT/LONG:	37.393253 / 121.960645	DATE:	December 14, 2022 8:52 am

Copyright © 2022 EDR, Inc. © 2015 TomTom Rel. 2015.

MAP FINDINGS SUMMARY

Database	Search Distance (Miles)	Target Property	< 1/8	1/8 - 1/4	1/4 - 1/2	1/2 - 1	> 1	Total Plotted
STANDARD ENVIRONMENTAL RECORDS								
Lists of Federal NPL (Superfund) sites								
NPL	1.000		0	0	0	0	NR	0
Proposed NPL	1.000		0	0	0	0	NR	0
NPL LIENS	1.000		0	0	0	0	NR	0
Lists of Federal Delisted NPL sites								
Delisted NPL	1.000		0	0	0	0	NR	0
Lists of Federal sites subject to CERCLA removals and CERCLA orders								
FEDERAL FACILITY	0.500		0	0	0	NR	NR	0
SEMS	0.500		0	0	0	NR	NR	0
Lists of Federal CERCLA sites with NFRAP								
SEMS-ARCHIVE	0.500		0	0	2	NR	NR	2
Lists of Federal RCRA facilities undergoing Corrective Action								
CORRACTS	1.000		0	0	0	2	NR	2
Lists of Federal RCRA TSD facilities								
RCRA-TSDF	0.500		0	0	0	NR	NR	0
Lists of Federal RCRA generators								
RCRA-LQG	0.250		0	0	NR	NR	NR	0
RCRA-SQG	0.250		1	2	NR	NR	NR	3
RCRA-VSQG	0.250		0	0	NR	NR	NR	0
Federal institutional controls / engineering controls registries								
LUCIS	0.500		0	0	0	NR	NR	0
US ENG CONTROLS	0.500		0	0	0	NR	NR	0
US INST CONTROLS	0.500		0	0	0	NR	NR	0
Federal ERNS list								
ERNS	TP		NR	NR	NR	NR	NR	0
Lists of state- and tribal (Superfund) equivalent sites								
CA RESPONSE	1.000		0	0	1	2	NR	3
Lists of state- and tribal hazardous waste facilities								
CA ENVIROSTOR	1.000		0	1	5	27	NR	33
Lists of state and tribal landfills and solid waste disposal facilities								
CA SWF/LF	0.500		0	0	0	NR	NR	0

MAP FINDINGS SUMMARY

Database	Search Distance (Miles)	Target Property	< 1/8	1/8 - 1/4	1/4 - 1/2	1/2 - 1	> 1	Total Plotted
Lists of state and tribal leaking storage tanks								
CA LUST	0.500		3	0	10	NR	NR	13
INDIAN LUST	0.500		0	0	0	NR	NR	0
CA CPS-SLIC	0.500		0	0	1	NR	NR	1
CA HIST LUST	0.500		2	0	6	NR	NR	8
Lists of state and tribal registered storage tanks								
FEMA UST	0.250		0	0	NR	NR	NR	0
CA UST	0.250		0	0	NR	NR	NR	0
CA AST	0.250		0	2	NR	NR	NR	2
INDIAN UST	0.250		0	0	NR	NR	NR	0
Lists of state and tribal voluntary cleanup sites								
CA VCP	0.500		0	1	0	NR	NR	1
INDIAN VCP	0.500		0	0	0	NR	NR	0
Lists of state and tribal brownfield sites								
CA BROWNFIELDS	0.500		0	0	0	NR	NR	0
ADDITIONAL ENVIRONMENTAL RECORDS								
Local Brownfield lists								
US BROWNFIELDS	0.500		0	0	0	NR	NR	0
Local Lists of Landfill / Solid Waste Disposal Sites								
CA WMUDS/SWAT	0.500		0	0	0	NR	NR	0
CA SWRCY	0.500		0	0	0	NR	NR	0
CA HAULERS	TP		NR	NR	NR	NR	NR	0
INDIAN ODI	0.500		0	0	0	NR	NR	0
ODI	0.500		0	0	0	NR	NR	0
DEBRIS REGION 9	0.500		0	0	0	NR	NR	0
IHS OPEN DUMPS	0.500		0	0	0	NR	NR	0
Local Lists of Hazardous waste / Contaminated Sites								
US HIST CDL	TP		NR	NR	NR	NR	NR	0
CA HIST Cal-Sites	1.000		0	0	1	2	NR	3
CA SCH	0.250		0	0	NR	NR	NR	0
CA CDL	TP		NR	NR	NR	NR	NR	0
CA Toxic Pits	1.000		0	0	0	0	NR	0
CA CERS HAZ WASTE	0.250		1	1	NR	NR	NR	2
US CDL	TP		NR	NR	NR	NR	NR	0
Local Lists of Registered Storage Tanks								
CA SWEEPS UST	0.250		1	0	NR	NR	NR	1
CA HIST UST	0.250		1	0	NR	NR	NR	1
CA CERS TANKS	0.250		0	1	NR	NR	NR	1
CA FID UST	0.250		1	0	NR	NR	NR	1

MAP FINDINGS SUMMARY

Database	Search Distance (Miles)	Target Property	< 1/8	1/8 - 1/4	1/4 - 1/2	1/2 - 1	> 1	Total Plotted
Local Land Records								
CA LIENS	TP		NR	NR	NR	NR	NR	0
LIENS 2	TP		NR	NR	NR	NR	NR	0
CA DEED	0.500		0	0	0	NR	NR	0
Records of Emergency Release Reports								
HMIRS	TP		NR	NR	NR	NR	NR	0
CA CHMIRS	TP		NR	NR	NR	NR	NR	0
CA LDS	TP		NR	NR	NR	NR	NR	0
CA MCS	TP		NR	NR	NR	NR	NR	0
CA SPILLS 90	TP		NR	NR	NR	NR	NR	0
Other Ascertainable Records								
RCRA NonGen / NLR	0.250		4	15	NR	NR	NR	19
FUDS	1.000		0	0	0	0	NR	0
DOD	1.000		0	0	0	0	NR	0
SCRD DRYCLEANERS	0.500		0	0	0	NR	NR	0
US FIN ASSUR	TP		NR	NR	NR	NR	NR	0
EPA WATCH LIST	TP		NR	NR	NR	NR	NR	0
2020 COR ACTION	0.250		0	0	NR	NR	NR	0
TSCA	TP		NR	NR	NR	NR	NR	0
TRIS	TP		NR	NR	NR	NR	NR	0
SSTS	TP		NR	NR	NR	NR	NR	0
ROD	1.000		0	0	0	0	NR	0
RMP	TP		NR	NR	NR	NR	NR	0
RAATS	TP		NR	NR	NR	NR	NR	0
PRP	TP		NR	NR	NR	NR	NR	0
PADS	TP		NR	NR	NR	NR	NR	0
ICIS	TP		NR	NR	NR	NR	NR	0
FTTS	TP		NR	NR	NR	NR	NR	0
MLTS	TP		NR	NR	NR	NR	NR	0
COAL ASH DOE	TP		NR	NR	NR	NR	NR	0
COAL ASH EPA	0.500		0	0	0	NR	NR	0
PCB TRANSFORMER	TP		NR	NR	NR	NR	NR	0
RADINFO	TP		NR	NR	NR	NR	NR	0
HIST FTTS	TP		NR	NR	NR	NR	NR	0
DOT OPS	TP		NR	NR	NR	NR	NR	0
CONSENT	1.000		0	0	0	0	NR	0
INDIAN RESERV	1.000		0	0	0	0	NR	0
FUSRAP	1.000		0	0	0	0	NR	0
UMTRA	0.500		0	0	0	NR	NR	0
LEAD SMELTERS	TP		NR	NR	NR	NR	NR	0
US AIRS	TP		NR	NR	NR	NR	NR	0
US MINES	0.250		0	0	NR	NR	NR	0
ABANDONED MINES	0.250		0	0	NR	NR	NR	0
FINDS	TP		NR	NR	NR	NR	NR	0
UXO	1.000		0	0	0	0	NR	0
ECHO	TP		NR	NR	NR	NR	NR	0
DOCKET HWC	TP		NR	NR	NR	NR	NR	0
FUELS PROGRAM	0.250		0	0	NR	NR	NR	0

MAP FINDINGS SUMMARY

Database	Search Distance (Miles)	Target Property	< 1/8	1/8 - 1/4	1/4 - 1/2	1/2 - 1	> 1	Total Plotted
PFAS NPL	0.250		0	0	NR	NR	NR	0
PFAS FEDERAL SITES	0.250		0	0	NR	NR	NR	0
PFAS TSCA	0.250		0	0	NR	NR	NR	0
PFAS RCRA MANIFEST	0.250		0	0	NR	NR	NR	0
PFAS ATSDR	0.250		0	0	NR	NR	NR	0
PFAS WQP	0.250		0	0	NR	NR	NR	0
PFAS NPDES	0.250		0	0	NR	NR	NR	0
PFAS ECHO	0.250		2	3	NR	NR	NR	5
PFAS ECHO FIRE TRAINING	0.250		0	0	NR	NR	NR	0
PFAS PART 139 AIRPORT	0.250		0	0	NR	NR	NR	0
AQUEOUS FOAM NRC	0.250		0	0	NR	NR	NR	0
CA PFAS	0.250		0	0	NR	NR	NR	0
CA AQUEOUS FOAM	0.250		0	0	NR	NR	NR	0
CA BOND EXP. PLAN	1.000		0	0	0	1	NR	1
CA Cortese	0.500		2	0	6	NR	NR	8
CA CUPA Listings	0.250		1	0	NR	NR	NR	1
CA DRYCLEANERS	0.250		0	0	NR	NR	NR	0
CA EMI	TP		NR	NR	NR	NR	NR	0
CA ENF	TP		NR	NR	NR	NR	NR	0
CA Financial Assurance	TP		NR	NR	NR	NR	NR	0
CA ICE	TP		NR	NR	NR	NR	NR	0
CA HIST CORTESE	0.500		1	0	6	NR	NR	7
CA HWP	1.000		0	0	1	2	NR	3
CA HWT	0.250		0	0	NR	NR	NR	0
CA HAZNET	TP		NR	NR	NR	NR	NR	0
NY MANIFEST	0.250		0	0	NR	NR	NR	0
RI MANIFEST	0.250		0	0	NR	NR	NR	0
TX Ind. Haz Waste	0.250		1	0	NR	NR	NR	1
CA MINES	0.250		0	0	NR	NR	NR	0
CA MWMP	0.250		0	0	NR	NR	NR	0
CA NPDES	TP		NR	NR	NR	NR	NR	0
CA PEST LIC	TP		NR	NR	NR	NR	NR	0
CA PROC	0.500		0	0	0	NR	NR	0
CA Notify 65	1.000		0	0	0	0	NR	0
CA HAZMAT	0.250		0	0	NR	NR	NR	0
CA UIC	TP		NR	NR	NR	NR	NR	0
CA UIC GEO	TP		NR	NR	NR	NR	NR	0
CA WASTEWATER PITS	0.500		0	0	0	NR	NR	0
CA WDS	TP		NR	NR	NR	NR	NR	0
CA WIP	0.250		0	0	NR	NR	NR	0
CA MILITARY PRIV SITES	TP		NR	NR	NR	NR	NR	0
CA PROJECT	TP		NR	NR	NR	NR	NR	0
CA WDR	TP		NR	NR	NR	NR	NR	0
CA CIWQS	TP		NR	NR	NR	NR	NR	0
CA CERS	TP		NR	NR	NR	NR	NR	0
CA NON-CASE INFO	TP		NR	NR	NR	NR	NR	0
CA OTHER OIL GAS	TP		NR	NR	NR	NR	NR	0
CA PROD WATER PONDS	TP		NR	NR	NR	NR	NR	0
CA SAMPLING POINT	TP		NR	NR	NR	NR	NR	0
CA WELL STIM PROJ	TP		NR	NR	NR	NR	NR	0
CA HWTS	TP		NR	NR	NR	NR	NR	0

MAP FINDINGS SUMMARY

Database	Search Distance (Miles)	Target Property	< 1/8	1/8 - 1/4	1/4 - 1/2	1/2 - 1	> 1	Total Plotted
MINES MRDS	TP		NR	NR	NR	NR	NR	0
EDR HIGH RISK HISTORICAL RECORDS								
EDR Exclusive Records								
EDR MGP	1.000		0	0	0	0	NR	0
EDR Hist Auto	0.125		1	NR	NR	NR	NR	1
EDR Hist Cleaner	0.125		0	NR	NR	NR	NR	0
EDR RECOVERED GOVERNMENT ARCHIVES								
Exclusive Recovered Govt. Archives								
CA RGA LF	TP		NR	NR	NR	NR	NR	0
CA RGA LUST	TP		NR	NR	NR	NR	NR	0
- Totals --		0	22	26	39	36	0	123

NOTES:

TP = Target Property

NR = Not Requested at this Search Distance

Sites may be listed in more than one database

A1 NW < 1/8 0.052 mi. 276 ft. | **D&Y TRUCKING**
4314 CHEENEY ST
SANTA CLARA, CA 95054
Site 1 of 3 in cluster A | **TX Ind. Haz Waste** | **S102746588**
N/A

Relative: Lower
Actual: 23 ft.

Ind. Haz Waste:

Name:	D&Y TRUCKING
Address:	4314 CHEENEY ST
City,State,Zip:	SANTA CLARA, CA 95054
Registration Number:	41307
Registration Initial Notification Date:	10/07/1988
Registration Last Amendment Date:	02/13/2001
EPA Identification:	CAT080033616
Primary NAICS Code:	484121
Status Change Date:	19881007
Land Type:	Not reported
Description of Facility Site Location:	Not reported
Site Primary Standard Industrial Code:	Not reported
Site Primary SIC Description:	Not reported
Registration is Generator of Waste:	No
Registration is Receivers of Waste:	No
Registration is Transporter of Waste:	Yes
Registration is Transfer Facility:	No
Facility is STEERS Reporter:	No
Reqired to Submit Annual Waste Summary:	No
Facility Involved In Recycling:	No
Revcr Has Monthly Reporting Requirement:	0
Mexican Facility:	Not reported
Type of Generator:	Not reported
TNRCC Region:	Not reported
Company Name:	D&Y TRUCKING
Contact Name:	DANNY SPENCER
Contact Telephone Number:	408-4960124
Mailing Address:	4314 CHEENEY ST
Mailing Address2:	Not reported
Mailing City,St,Zip:	SANTA CLARA, CA 950542529
Mailing County:	UNITED STATES
Facility Country:	UNITED STATES
TNRCC Facility ID:	17698
Site Owner Tax ID:	0
Site Location Latitude:	-00.000
Site Location Longitude:	-000.000
Last Update to NOR Data:	20040123
Ind. waste permit Number:	Not reported
Mun waste permit Number:	Not reported
Non Notifier:	No

Business Records Not Found for this RegNo/Year:

Owner:

Owner Mailing Address:	4314 CHEENEY ST
Owner Mailing Address2:	Not reported
Owner Mailing Address3:	Not reported
Owner City,St,Zip:	SANTA CLARA, CA 95054 2529
Owner Country:	UNITED STA
Owner Phone Number:	1-408-4960124
Owner Fax Number:	Not reported
Owner Email Address:	Not reported
Owner Business Type:	Unknown

D&Y TRUCKING (Continued) **S102746588**

Owner Tax Id:	Not reported
Owner Bankruptcy Code:	Not reported

Operator:

Operator Last Name:	D&Y TRUCKING
Operator First Name:	Not reported
Operator Name:	D&Y TRUCKING
Operator Mailing Address:	4314 CHEENEY ST
Operator Mailing Address 2:	Not reported
Operator Mailing City,St,Zip:	SANTA CLARA, CA 95054 2529
Operator Country:	UNITED STA
Operator Phone:	1-408-4960124
Operator Fax:	Not reported
Operator Email:	Not reported
Operator Business Type:	Unknown
Operator Tax Id:	Not reported
Operator Bankruptcy Code:	Not reported

Contact:

Contact Name:	Not reported
Contact Title:	Not reported
Contact Role:	OPRCON
Contact Address:	4314 CHEENEY ST
Contact Address2:	Not reported
Conact City,St,Zip:	SANTA CLARA, CA 95054 2529
Contact Phone:	1-408-4960124
Contact Fax:	Not reported
Contact Email:	Not reported

Contact:

Contact Name:	Not reported
Contact Title:	Not reported
Contact Role:	OWNCON
Contact Address:	4314 CHEENEY ST
Contact Address2:	Not reported
Conact City,St,Zip:	SANTA CLARA, CA 95054 2529
Contact Phone:	1-408-4960124
Contact Fax:	Not reported
Contact Email:	Not reported

Contact:

Contact Name:	DANNY SPENCER
Contact Title:	ENVIRONMENTAL MANAGER
Contact Role:	PRICONT
Contact Address:	4314 CHEENEY ST
Contact Address2:	Not reported
Conact City,St,Zip:	SANTA CLARA, CA 95054 2529
Contact Phone:	1-408-4960124
Contact Fax:	Not reported
Contact Email:	Not reported

Unit Records Not Found for this RegNo/Year:

One Time Shipper Records Not Found for this RegNo/Year:

Receiver Type:	Not reported
Transporter for hire:	1
Transport own waste:	0
Eq 01, if transport waste type = 1:	Not reported
Eq 02, if transport waste type = 2:	Not reported
Eq 03, if transport waste type = 3:	Not reported

D&Y TRUCKING (Continued) **S102746588**

Eq 04, if transport waste type = H: 04
Target TCEQ unique facid for discarded(merged) facility: Not reported

Waste Records Not Found for this RegNo/Year:

A2 NW < 1/8 0.052 mi. 276 ft. **E R AND D TRANS SILICON VALLEY CHEM DI** **RCRA NonGen / NLR** **1000102001**
4314 CHEENEY ST **FINDS** **CAT080013659**
SANTA CLARA, CA 95054 **ECHO**

Site 2 of 3 in cluster A

Relative: Lower
Actual: 23 ft.

RCRA Listings:

Date Form Received by Agency:	19801203
Handler Name:	E R AND D TRANS SILICON VALLEY CHEM DI
Handler Address:	4314 CHEENEY ST
Handler City,State,Zip:	SANTA CLARA, CA 95054
EPA ID:	CAT080013659
Contact Name:	ENVIRONMENTAL MANAGER
Contact Address:	4314 CHEENEY ST
Contact City,State,Zip:	SANTA CLARA, CA 95054
Contact Telephone:	408-988-0736
Contact Fax:	Not reported
Contact Email:	Not reported
Contact Title:	Not reported
EPA Region:	09
Land Type:	Not reported
Federal Waste Generator Description:	Not a generator, verified
Non-Notifier:	Not reported
Biennial Report Cycle:	Not reported
Accessibility:	Not reported
Active Site Indicator:	Handler Activities
State District Owner:	CA
State District:	2
Mailing Address:	CHEENEY ST
Mailing City,State,Zip:	SANTA CLARA, CA 95054
Owner Name:	ELDON REQUARTH , MICHAEL GOODSON
Owner Type:	Private
Operator Name:	NOT REQUIRED
Operator Type:	Private
Short-Term Generator Activity:	No
Importer Activity:	No
Mixed Waste Generator:	No
Transporter Activity:	Yes
Transfer Facility Activity:	No
Recycler Activity with Storage:	No
Small Quantity On-Site Burner Exemption:	No
Smelting Melting and Refining Furnace Exemption:	No
Underground Injection Control:	No
Off-Site Waste Receipt:	No
Universal Waste Indicator:	No
Universal Waste Destination Facility:	No
Federal Universal Waste:	No
Active Site Fed-Reg Treatment Storage and Disposal Facility:	Not reported
Active Site Converter Treatment storage and Disposal Facility:	Not reported
Active Site State-Reg Treatment Storage and Disposal Facility:	Not reported
Active Site State-Reg Handler:	---
Federal Facility Indicator:	Not reported
Hazardous Secondary Material Indicator:	NN

E R AND D TRANS SILICON VALLEY CHEM DI (Continued) **1000102001**

Sub-Part K Indicator:	Not reported
Commercial TSD Indicator:	No
Treatment Storage and Disposal Type:	Not reported
2018 GPRA Permit Baseline:	Not on the Baseline
2018 GPRA Renewals Baseline:	Not on the Baseline
Permit Renewals Workload Universe:	Not reported
Permit Workload Universe:	Not reported
Permit Progress Universe:	Not reported
Post-Closure Workload Universe:	Not reported
Closure Workload Universe:	Not reported
202 GPRA Corrective Action Baseline:	No
Corrective Action Workload Universe:	No
Subject to Corrective Action Universe:	No
Non-TSDFs Where RCRA CA has Been Imposed Universe:	No
TSDFs Potentially Subject to CA Under 3004 (u)/(v) Universe:	No
TSDFs Only Subject to CA under Discretionary Auth Universe:	No
Corrective Action Priority Ranking:	No NCAPS ranking
Environmental Control Indicator:	No
Institutional Control Indicator:	No
Human Exposure Controls Indicator:	N/A
Groundwater Controls Indicator:	N/A
Operating TSDF Universe:	Not reported
Full Enforcement Universe:	Not reported
Significant Non-Complier Universe:	No
Unaddressed Significant Non-Complier Universe:	No
Addressed Significant Non-Complier Universe:	No
Significant Non-Complier With a Compliance Schedule Universe:	No
Financial Assurance Required:	Not reported
Handler Date of Last Change:	20000915
Recognized Trader-Importer:	No
Recognized Trader-Exporter:	No
Importer of Spent Lead Acid Batteries:	No
Exporter of Spent Lead Acid Batteries:	No
Recycler Activity Without Storage:	Not reported
Manifest Broker:	Not reported
Sub-Part P Indicator:	No

Handler - Owner Operator:

Owner/Operator Indicator:	Operator
Owner/Operator Name: NOT REQUIRED	
Legal Status:	Private
Date Became Current:	Not reported
Date Ended Current:	Not reported
Owner/Operator Address:	NOT REQUIRED
Owner/Operator City,State,Zip:	NOT REQUIRED, ME 99999
Owner/Operator Telephone:	415-555-1212
Owner/Operator Telephone Ext:	Not reported
Owner/Operator Fax:	Not reported
Owner/Operator Email:	Not reported

Owner/Operator Indicator:	Owner
Owner/Operator Name: ELDON REQUARTH , MICHAEL GOODSON	
Legal Status:	Private
Date Became Current:	Not reported
Date Ended Current:	Not reported
Owner/Operator Address:	NOT REQUIRED

E R AND D TRANS SILICON VALLEY CHEM DI (Continued) **1000102001**

Owner/Operator City,State,Zip: NOT REQUIRED, ME 99999
Owner/Operator Telephone: 415-555-1212
Owner/Operator Telephone Ext: Not reported
Owner/Operator Fax: Not reported
Owner/Operator Email: Not reported

Historic Generators:
Receive Date: 19801203
Handler Name: E R AND D TRANS SILICON VALLEY CHEM DI
Federal Waste Generator Description: Not a generator, verified
State District Owner: CA
Large Quantity Handler of Universal Waste: No
Recognized Trader Importer: No
Recognized Trader Exporter: No
Spent Lead Acid Battery Importer: No
Spent Lead Acid Battery Exporter: No
Current Record: Yes
Non Storage Recycler Activity: Not reported
Electronic Manifest Broker: Not reported

List of NAICS Codes and Descriptions:
NAICS Codes: No NAICS Codes Found

Facility Has Received Notices of Violations:
Violations: No Violations Found

Evaluation Action Summary:
Evaluations: No Evaluations Found

FINDS:
Registry ID: 110002946242

Click Here for FRS Facility Detail Report:

Environmental Interest/Information System:
RCRAInfo is a national information system that supports the Resource Conservation and Recovery Act (RCRA) program through the tracking of events and activities related to facilities that generate, transport, and treat, store, or dispose of hazardous waste. RCRAInfo allows RCRA program staff to track the notification, permit, compliance, and corrective action activities required under RCRA.
Registry ID: 110009556505

Click Here for FRS Facility Detail Report:

Environmental Interest/Information System:
RCRAInfo is a national information system that supports the Resource Conservation and Recovery Act (RCRA) program through the tracking of events and activities related to facilities that generate, transport, and treat, store, or dispose of hazardous waste. RCRAInfo allows RCRA program staff to track the notification, permit, compliance, and corrective action activities required under RCRA.

Click this hyperlink while viewing on your computer to access additional FINDS: detail in the EDR Site Report.

E R AND D TRANS SILICON VALLEY CHEM DI (Continued) **1000102001**

ECHO:

Envid:	1000102001
Registry ID:	110002946242
DFR URL:	http://echo.epa.gov/detailed-facility-report?fid=110002946242
Name:	E R AND D TRANS SILICON VALLEY CHEM DI
Address:	4314 CHEENEY ST
City,State,Zip:	SANTA CLARA, CA 95054

Envid:	1000102001
Registry ID:	110009556505
DFR URL:	http://echo.epa.gov/detailed-facility-report?fid=110009556505
Name:	D & Y TRUCKING
Address:	4314 CHEENEY ST
City,State,Zip:	SANTA CLARA, CA 95054

A3 **D & Y TRUCKING** **RCRA NonGen / NLR** **1000136770**
NW **4314 CHEENEY ST** **CAT080033616**
< 1/8 **SANTA CLARA, CA 95054**
0.052 mi.
276 ft. **Site 3 of 3 in cluster A**

Relative:
Lower

Actual:
23 ft.

RCRA Listings:

Date Form Received by Agency:		19810708
Handler Name:	D & Y TRUCKING	
Handler Address:		4314 CHEENEY ST
Handler City,State,Zip:		SANTA CLARA, CA 95054
EPA ID:		CAT080033616
Contact Name:		ENVIRONMENTAL MANAGER
Contact Address:		4314 CHEENEY ST
Contact City,State,Zip:		SANTA CLARA, CA 95054
Contact Telephone:		408-842-4516
Contact Fax:		Not reported
Contact Email:		Not reported
Contact Title:		Not reported
EPA Region:		09
Land Type:		Not reported
Federal Waste Generator Description:		Not a generator, verified
Non-Notifier:		Not reported
Biennial Report Cycle:		Not reported
Accessibility:		Not reported
Active Site Indicator:		Handler Activities
State District Owner:		CA
State District:		2
Mailing Address:		CHEENEY ST
Mailing City,State,Zip:		SANTA CLARA, CA 95054
Owner Name:	DANNY EARL SPENCER	
Owner Type:		Private
Operator Name:	NOT REQUIRED	
Operator Type:		Private
Short-Term Generator Activity:		No
Importer Activity:		No
Mixed Waste Generator:		No
Transporter Activity:		Yes
Transfer Facility Activity:		No
Recycler Activity with Storage:		No
Small Quantity On-Site Burner Exemption:		No
Smelting Melting and Refining Furnace Exemption:		No

D & Y TRUCKING (Continued) **1000136770**

Underground Injection Control:	No
Off-Site Waste Receipt:	No
Universal Waste Indicator:	No
Universal Waste Destination Facility:	No
Federal Universal Waste:	No
Active Site Fed-Reg Treatment Storage and Disposal Facility:	Not reported
Active Site Converter Treatment storage and Disposal Facility:	Not reported
Active Site State-Reg Treatment Storage and Disposal Facility:	Not reported
Active Site State-Reg Handler:	---
Federal Facility Indicator:	Not reported
Hazardous Secondary Material Indicator:	NN
Sub-Part K Indicator:	Not reported
Commercial TSD Indicator:	No
Treatment Storage and Disposal Type:	Not reported
2018 GPRA Permit Baseline:	Not on the Baseline
2018 GPRA Renewals Baseline:	Not on the Baseline
Permit Renewals Workload Universe:	Not reported
Permit Workload Universe:	Not reported
Permit Progress Universe:	Not reported
Post-Closure Workload Universe:	Not reported
Closure Workload Universe:	Not reported
202 GPRA Corrective Action Baseline:	No
Corrective Action Workload Universe:	No
Subject to Corrective Action Universe:	No
Non-TSDFs Where RCRA CA has Been Imposed Universe:	No
TSDFs Potentially Subject to CA Under 3004 (u)/(v) Universe:	No
TSDFs Only Subject to CA under Discretionary Auth Universe:	No
Corrective Action Priority Ranking:	No NCAPS ranking
Environmental Control Indicator:	No
Institutional Control Indicator:	No
Human Exposure Controls Indicator:	N/A
Groundwater Controls Indicator:	N/A
Operating TSDF Universe:	Not reported
Full Enforcement Universe:	Not reported
Significant Non-Complier Universe:	No
Unaddressed Significant Non-Complier Universe:	No
Addressed Significant Non-Complier Universe:	No
Significant Non-Complier With a Compliance Schedule Universe:	No
Financial Assurance Required:	Not reported
Handler Date of Last Change:	20000915
Recognized Trader-Importer:	No
Recognized Trader-Exporter:	No
Importer of Spent Lead Acid Batteries:	No
Exporter of Spent Lead Acid Batteries:	No
Recycler Activity Without Storage:	Not reported
Manifest Broker:	Not reported
Sub-Part P Indicator:	No

Handler - Owner Operator:

Owner/Operator Indicator:	Owner
Owner/Operator Name: DANNY EARL SPENCER	
Legal Status:	Private
Date Became Current:	Not reported
Date Ended Current:	Not reported
Owner/Operator Address:	NOT REQUIRED
Owner/Operator City,State,Zip:	NOT REQUIRED, ME 99999

D & Y TRUCKING (Continued) **1000136770**

Owner/Operator Telephone:	415-555-1212
Owner/Operator Telephone Ext:	Not reported
Owner/Operator Fax:	Not reported
Owner/Operator Email:	Not reported
Owner/Operator Indicator:	Operator
Owner/Operator Name: NOT REQUIRED	
Legal Status:	Private
Date Became Current:	Not reported
Date Ended Current:	Not reported
Owner/Operator Address:	NOT REQUIRED
Owner/Operator City,State,Zip:	NOT REQUIRED, ME 99999
Owner/Operator Telephone:	415-555-1212
Owner/Operator Telephone Ext:	Not reported
Owner/Operator Fax:	Not reported
Owner/Operator Email:	Not reported

Historic Generators:

Receive Date:	19810708
Handler Name: D & Y TRUCKING	
Federal Waste Generator Description:	Not a generator, verified
State District Owner:	CA
Large Quantity Handler of Universal Waste:	No
Recognized Trader Importer:	No
Recognized Trader Exporter:	No
Spent Lead Acid Battery Importer:	No
Spent Lead Acid Battery Exporter:	No
Current Record:	Yes
Non Storage Recycler Activity:	Not reported
Electronic Manifest Broker:	Not reported

List of NAICS Codes and Descriptions:

NAICS Codes:	No NAICS Codes Found

Facility Has Received Notices of Violations:

Violations:	No Violations Found

Evaluation Action Summary:

Evaluations:	No Evaluations Found

B4 **WOLCO OIL COMPANY** **CA LUST** **U001601845**
NNE **2017 AGNEW** **CA HIST UST** **N/A**
< 1/8 **SANTA CLARA, CA 95054** **CA HIST CORTESE**
0.084 mi. **CA CERS**
445 ft. **Site 1 of 8 in cluster B**

Relative:
Lower

Actual:
23 ft.

LUST:

Name:	WOLCO OIL CO.
Address:	2017 AGNEW RD
City,State,Zip:	SANTA CLARA, CA 95054
Lead Agency:	SANTA CLARA COUNTY LOP
Case Type:	LUST Cleanup Site
Geo Track:	http://geotracker.waterboards.ca.gov/profile_report.asp?global_id=T0608501596
Global Id:	T0608501596
Latitude:	37.394712

WOLCO OIL COMPANY (Continued) **U001601845**

Longitude:	-121.958298
Status:	Completed - Case Closed
Status Date:	12/15/1998
Case Worker:	DEH
RB Case Number:	Not reported
Local Agency:	SANTA CLARA COUNTY LOP
File Location:	All Files are on GeoTracker or in the Local Agency Database
Local Case Number:	Not reported
Potential Media Affect:	Other Groundwater (uses other than drinking water)
Potential Contaminants of Concern:	Gasoline
Site History:	Not reported

LUST:

Global Id:	T0608501596
Contact Type:	Local Agency Caseworker
Contact Name:	DEH CASEWORKER
Organization Name:	SANTA CLARA COUNTY LOP
Address:	1555 Berger Drive, Suite 300
City:	SAN JOSE
Email:	smp@deh.sccgov.org
Phone Number:	4089183400

Global Id:	T0608501596
Contact Type:	Regional Board Caseworker
Contact Name:	Regional Water Board
Organization Name:	SAN FRANCISCO BAY RWQCB (REGION 2)
Address:	1515 CLAY ST SUITE 1400
City:	OAKLAND
Email:	Not reported
Phone Number:	Not reported

LUST:

Global Id:	T0608501596
Action Type:	ENFORCEMENT
Date:	03/27/1991
Action:	Notice of Responsibility - #40312

Global Id:	T0608501596
Action Type:	RESPONSE
Date:	12/15/1998
Action:	Other Report / Document

Global Id:	T0608501596
Action Type:	ENFORCEMENT
Date:	12/15/1998
Action:	Closure/No Further Action Letter

Global Id:	T0608501596
Action Type:	Other
Date:	11/25/1987
Action:	Leak Reported

Global Id:	T0608501596
Action Type:	REMEDIATION
Date:	03/01/1990
Action:	Excavation

WOLCO OIL COMPANY (Continued) **U001601845**

Global Id: T0608501596
Action Type: REMEDIATION
Date: 03/01/1990
Action: Other (Use Description Field)

Global Id: T0608501596
Action Type: REMEDIATION
Date: 03/01/1990
Action: Pump & Treat (P&T) Groundwater

Global Id: T0608501596
Action Type: REMEDIATION
Date: 03/01/1990
Action: Soil Vapor Extraction (SVE)

LUST:
Global Id: T0608501596
Status: Open - Case Begin Date
Status Date: 11/25/1987

Global Id: T0608501596
Status: Open - Site Assessment
Status Date: 02/18/1988

Global Id: T0608501596
Status: Open - Site Assessment
Status Date: 10/05/1990

Global Id: T0608501596
Status: Open - Verification Monitoring
Status Date: 03/10/1997

Global Id: T0608501596
Status: Completed - Case Closed
Status Date: 12/15/1998

LUST SANTA CLARA:
Name: WOLCO OIL CO.
Address: 2017 AGNEW RD
City,State,Zip: SANTA CLARA, CA
Region: SANTA CLARA
SCVWD ID: 06S1W22L01F
Date Closed: 12/15/1998
EDR Link ID: 06S1W22L01F

HIST UST:
Name: WOLCO STATION
Address: 2017 AGNEW RD
City,State,Zip: SANTA CLARA, CA 95050
File Number: 0002CDBE
URL: http://geotracker.waterboards.ca.gov/ustpdfs/pdf/0002CDBE.pdf
Region: STATE
Facility ID: 00000004333
Facility Type: Gas Station
Other Type: Not reported

WOLCO OIL COMPANY (Continued) **U001601845**

Contact Name:	Not reported
Telephone:	4087451164
Owner Name:	ANN BERNIER
Owner Address:	882 BORREGOS AVE
Owner City,St,Zip:	SUNNYVALE, CA 94008
Total Tanks:	0005

Tank Num:	001
Container Num:	1
Year Installed:	Not reported
Tank Capacity:	00004000
Tank Used for:	PRODUCT
Type of Fuel:	REGULAR
Container Construction Thickness:	Not reported
Leak Detection:	Stock Inventor

Tank Num:	002
Container Num:	3
Year Installed:	Not reported
Tank Capacity:	00006000
Tank Used for:	PRODUCT
Type of Fuel:	UNLEADED
Container Construction Thickness:	Not reported
Leak Detection:	Stock Inventor

Tank Num:	003
Container Num:	2
Year Installed:	Not reported
Tank Capacity:	00004000
Tank Used for:	PRODUCT
Type of Fuel:	REGULAR
Container Construction Thickness:	Not reported
Leak Detection:	Stock Inventor

Tank Num:	004
Container Num:	4
Year Installed:	Not reported
Tank Capacity:	00006000
Tank Used for:	PRODUCT
Type of Fuel:	UNLEADED
Container Construction Thickness:	Not reported
Leak Detection:	Stock Inventor

Tank Num:	005
Container Num:	5
Year Installed:	Not reported
Tank Capacity:	00000000
Tank Used for:	WASTE
Type of Fuel:	WASTE OIL
Container Construction Thickness:	Not reported
Leak Detection:	None

Click here for Geo Tracker PDF:

HIST CORTESE:

edr_fname:	WOLCO OIL COMPANY
edr_fadd1:	2017 AGNEW

WOLCO OIL COMPANY (Continued) **U001601845**

City,State,Zip: SANTA CLARA, CA 95054
Region: CORTESE
Facility County Code: 43
Reg By: LTNKA
Reg Id: 43-1645

CERS:
Name: WOLCO OIL CO.
Address: 2017 AGNEW RD
City,State,Zip: SANTA CLARA, CA 95054
Site ID: 250782
CERS ID: T0608501596
CERS Description: Leaking Underground Storage Tank Cleanup Site

Affiliation:
Affiliation Type Desc: Local Agency Caseworker
Entity Name: DEH CASEWORKER - SANTA CLARA COUNTY LOP
Entity Title: Not reported
Affiliation Address: 1555 Berger Drive, Suite 300
Affiliation City: SAN JOSE
Affiliation State: CA
Affiliation Country: Not reported
Affiliation Zip: Not reported
Affiliation Phone: 4089183400,

Affiliation Type Desc: Regional Board Caseworker
Entity Name: Regional Water Board - SAN FRANCISCO BAY RWQCB (REGION 2)
Entity Title: Not reported
Affiliation Address: 1515 CLAY ST SUITE 1400
Affiliation City: OAKLAND
Affiliation State: CA
Affiliation Country: Not reported
Affiliation Zip: Not reported
Affiliation Phone: ,

B5 **AGNEW AUTOCARE INC** **RCRA NonGen / NLR** **1024794171**
NNE **2017 AGNEW RD** **CAL000146421**
< 1/8 **SANTA CLARA, CA 95054**
0.084 mi.
445 ft. **Site 2 of 8 in cluster B**

Relative:
Lower

Actual:
23 ft.

RCRA Listings:
Date Form Received by Agency: 19971202
Handler Name: AGNEW AUTOCARE INC
Handler Address: 2017 AGNEW RD
Handler City,State,Zip: SANTA CLARA, CA 95054-0000
EPA ID: CAL000146421
Contact Name: TUYET LE
Contact Address: 4768 GILLMOR ST
Contact City,State,Zip: SANTA CLARA, CA 95054
Contact Telephone: 408-988-8326
Contact Fax: 000-000-0000
Contact Email: AGNEWAUTOCARE@GMAIL.COM
Contact Title: Not reported
EPA Region: 09
Land Type: Not reported
Federal Waste Generator Description: Not a generator, verified

AGNEW AUTOCARE INC (Continued) **1024794171**

Non-Notifier:		Not reported
Biennial Report Cycle:		Not reported
Accessibility:		Not reported
Active Site Indicator:		Handler Activities
State District Owner:		Not reported
State District:		Not reported
Mailing Address:		2017 AGNEW RD
Mailing City,State,Zip:		SANTA CLARA, CA 95054-0000
Owner Name:	AGNEW AUTOCARE INC	
Owner Type:		Other
Operator Name:	TUYET LE	
Operator Type:		Other
Short-Term Generator Activity:		No
Importer Activity:		No
Mixed Waste Generator:		No
Transporter Activity:		No
Transfer Facility Activity:		No
Recycler Activity with Storage:		No
Small Quantity On-Site Burner Exemption:		No
Smelting Melting and Refining Furnace Exemption:		No
Underground Injection Control:		No
Off-Site Waste Receipt:		No
Universal Waste Indicator:		Yes
Universal Waste Destination Facility:		Yes
Federal Universal Waste:		No
Active Site Fed-Reg Treatment Storage and Disposal Facility:		Not reported
Active Site Converter Treatment storage and Disposal Facility:		Not reported
Active Site State-Reg Treatment Storage and Disposal Facility:		Not reported
Active Site State-Reg Handler:		---
Federal Facility Indicator:		Not reported
Hazardous Secondary Material Indicator:		N
Sub-Part K Indicator:		Not reported
Commercial TSD Indicator:		No
Treatment Storage and Disposal Type:		Not reported
2018 GPRA Permit Baseline:		Not on the Baseline
2018 GPRA Renewals Baseline:		Not on the Baseline
Permit Renewals Workload Universe:		Not reported
Permit Workload Universe:		Not reported
Permit Progress Universe:		Not reported
Post-Closure Workload Universe:		Not reported
Closure Workload Universe:		Not reported
202 GPRA Corrective Action Baseline:		No
Corrective Action Workload Universe:		No
Subject to Corrective Action Universe:		No
Non-TSDFs Where RCRA CA has Been Imposed Universe:		No
TSDFs Potentially Subject to CA Under 3004 (u)/(v) Universe:		No
TSDFs Only Subject to CA under Discretionary Auth Universe:		No
Corrective Action Priority Ranking:		No NCAPS ranking
Environmental Control Indicator:		No
Institutional Control Indicator:		No
Human Exposure Controls Indicator:		N/A
Groundwater Controls Indicator:		N/A
Operating TSDF Universe:		Not reported
Full Enforcement Universe:		Not reported
Significant Non-Complier Universe:		No
Unaddressed Significant Non-Complier Universe:		No
Addressed Significant Non-Complier Universe:		No

AGNEW AUTOCARE INC (Continued) **1024794171**

Significant Non-Complier With a Compliance Schedule Universe:	No
Financial Assurance Required:	Not reported
Handler Date of Last Change:	20180905
Recognized Trader-Importer:	No
Recognized Trader-Exporter:	No
Importer of Spent Lead Acid Batteries:	No
Exporter of Spent Lead Acid Batteries:	No
Recycler Activity Without Storage:	No
Manifest Broker:	No
Sub-Part P Indicator:	No

Handler - Owner Operator:

Owner/Operator Indicator:	Owner
Owner/Operator Name: AGNEW AUTOCARE INC	
Legal Status:	Other
Date Became Current:	Not reported
Date Ended Current:	Not reported
Owner/Operator Address:	4768 GILLMOR ST
Owner/Operator City,State,Zip:	SANTA CLARA, CA 95054-1324
Owner/Operator Telephone:	408-988-1292
Owner/Operator Telephone Ext:	Not reported
Owner/Operator Fax:	Not reported
Owner/Operator Email:	Not reported

Owner/Operator Indicator:	Operator
Owner/Operator Name: TUYET LE	
Legal Status:	Other
Date Became Current:	Not reported
Date Ended Current:	Not reported
Owner/Operator Address:	4768 GILLMOR ST
Owner/Operator City,State,Zip:	SANTA CLARA, CA 95054
Owner/Operator Telephone:	408-988-8326
Owner/Operator Telephone Ext:	Not reported
Owner/Operator Fax:	Not reported
Owner/Operator Email:	Not reported

Historic Generators:

Receive Date:	19971202
Handler Name: AGNEW AUTOCARE INC	
Federal Waste Generator Description:	Not a generator, verified
State District Owner:	Not reported
Large Quantity Handler of Universal Waste:	No
Recognized Trader Importer:	No
Recognized Trader Exporter:	No
Spent Lead Acid Battery Importer:	No
Spent Lead Acid Battery Exporter:	No
Current Record:	Yes
Non Storage Recycler Activity:	Not reported
Electronic Manifest Broker:	Not reported

List of NAICS Codes and Descriptions:

NAICS Code:	56299
NAICS Description:	ALL OTHER WASTE MANAGEMENT SERVICES

AGNEW AUTOCARE INC (Continued) **1024794171**

Facility Has Received Notices of Violations:
Violations: No Violations Found

Evaluation Action Summary:
Evaluations: No Evaluations Found

B6 **AGNEW AUTOCARE** **CA CUPA Listings** **S121470368**
NNE **2017 AGNEW RD** **N/A**
< 1/8 **SANTA CLARA, CA 95050**
0.084 mi.
445 ft. **Site 3 of 8 in cluster B**

Relative:
Lower

Actual:
23 ft.

CUPA SANTA CLARA:

Name:	AGNEW AUTOCARE
Address:	2017 AGNEW RD
City,State,Zip:	SANTA CLARA, CA 95050
Region:	SANTA CLARA
PE#:	2201
Program Description:	GENERATES WASTE OIL ONLY
Program Identifier:	DEH PERMIT-HAZ WASTE GENERATOR PROGRAM
Latitude:	37.39457
Longitude:	-121.959827
Record ID:	PR0317230
Facility ID:	FA0211655

B7 **AGNEW AUTOCARE** **EDR Hist Auto** **1022040122**
NNE **2017 AGNEW RD** **N/A**
< 1/8 **SANTA CLARA, CA 95054**
0.084 mi.
445 ft. **Site 4 of 8 in cluster B**

Relative:
Lower

Actual:
23 ft.

EDR Hist Auto

Year:	Name:	Type:
1985	WOLCO OIL COMPANY	Gasoline Service Stations
1995	AGNEW AUTOCARE	General Automotive Repair Shops
1996	AGNEW AUTOCARE	General Automotive Repair Shops
1997	AGNEW AUTOCARE	General Automotive Repair Shops
1998	AGNEW AUTOCARE	General Automotive Repair Shops
1999	AGNEW AUTOCARE	General Automotive Repair Shops
2000	AGNEW AUTOCARE	General Automotive Repair Shops
2001	AGNEW AUTOCARE	General Automotive Repair Shops
2002	AGNEW AUTOCARE	General Automotive Repair Shops
2003	AGNEW AUTOCARE	General Automotive Repair Shops
2004	AGNEW AUTOCARE	General Automotive Repair Shops
2005	AGNEW AUTOCARE	General Automotive Repair Shops
2006	AGNEW AUTOCARE	General Automotive Repair Shops
2007	AGNEW AUTOCARE	General Automotive Repair Shops
2008	AGNEW AUTOCARE	General Automotive Repair Shops
2009	AGNEW AUTOCARE	General Automotive Repair Shops
2010	AGNEW AUTOCARE	General Automotive Repair Shops
2011	AGNEW AUTOCARE	General Automotive Repair Shops
2012	AGNEW AUTOCARE	General Automotive Repair Shops
2013	AGNEW AUTOCARE	General Automotive Repair Shops

AGNEW AUTOCARE (Continued) **1022040122**

2014 AGNEW AUTOCARE General Automotive Repair Shops

B8 NNE < 1/8 0.084 mi. 445 ft. **AGNEW AUTOCARE 2017 AGNEW ROAD SANTA CLARA, CA 95054** **CA CERS HAZ WASTE CA CERS** **S121793900 N/A**

Site 5 of 8 in cluster B

Relative: Lower

Actual: 23 ft.

CERS HAZ WASTE:

Name:	AGNEW AUTOCARE
Address:	2017 AGNEW ROAD
City,State,Zip:	SANTA CLARA, CA 95054
Site ID:	90127
CERS ID:	10084294
CERS Description:	Hazardous Waste Generator

CERS:

Name:	AGNEW AUTOCARE
Address:	2017 AGNEW ROAD
City,State,Zip:	SANTA CLARA, CA 95054
Site ID:	90127
CERS ID:	10084294
CERS Description:	Chemical Storage Facilities

Violations:

Site ID:	90127
Site Name:	AGNEW AUTOCARE
Violation Date:	10-16-2018
Citation:	22 CCR 15 66265.171 - California Code of Regulations, Title 22, Chapter 15, Section(s) 66265.171
Violation Description:	Failure to accumulate hazardous waste in a container that is in good condition.
Violation Notes:	The secondary containment for the oil drums has oil in it. Ensure the containment is clean and dry.
Violation Division:	Santa Clara City Fire Department
Violation Program:	HW
Violation Source:	CERS,

Site ID:	90127
Site Name:	AGNEW AUTOCARE
Violation Date:	01-10-2014
Citation:	22 CCR 15 66265.16 - California Code of Regulations, Title 22, Chapter 15, Section(s) 66265.16
Violation Description:	Failure to provide employees within the first six months after the date of their employment, or assignment to the facility, or to work unsupervised, or to a new position at a facility with hazardous waste training to ensure employees are competent in the following areas: hazardous waste management procedures (including contingency plan implementation) relevant to the positions in which they are employed, emergency response and emergency equipment, and procedures for using, inspecting, repairing, and replacing facility emergency and monitoring equipment. In addition, the owner/operator shall ensure facility personnel take part in an annual review of the initial training and training records training records on current personnel shall be kept until closure of the facility. Training records on former employees shall be kept for at least three years from the date the employee last worked at the facility. The records shall include the following: the job title for each position at the facility related to hazardous waste

AGNEW AUTOCARE (Continued) **S121793900**

management, and the name of the employee filling each job; a written job description for each position, duties of facility personnel assigned to each position, and a written description of the type and amount of both introductory and continuing training that will be given to each person filling a position.

Violation Notes: Returned to compliance on 08/05/2014.
Violation Division: Santa Clara City Fire Department
Violation Program: HW
Violation Source: CERS,

Site ID: 90127
Site Name: AGNEW AUTOCARE
Violation Date: 10-13-2015
Citation: 22 CCR 15 66265.174 - California Code of Regulations, Title 22, Chapter 15, Section(s) 66265.174
Violation Description: Failure to inspect hazardous waste storage areas at least weekly.
Violation Notes: Returned to compliance on 02/10/2016.
Violation Division: Santa Clara City Fire Department
Violation Program: HW
Violation Source: CERS,

Site ID: 90127
Site Name: AGNEW AUTOCARE
Violation Date: 01-10-2014
Citation: 22 CCR 15 66265.173 - California Code of Regulations, Title 22, Chapter 15, Section(s) 66265.173
Violation Description: Failure to properly close hazardous waste containers when not in active use.
Violation Notes: Returned to compliance on 08/05/2014.
Violation Division: Santa Clara City Fire Department
Violation Program: HW
Violation Source: CERS,

Site ID: 90127
Site Name: AGNEW AUTOCARE
Violation Date: 10-16-2018
Citation: HSC 6.5 25250.22 - California Health and Safety Code, Chapter 6.5, Section(s) 25250.22
Violation Description: Failure to properly manage used oil and/or fuel filters in accordance with the requirements.
Violation Notes: The filter drums must have the date on them. Dispose of within one year.
Violation Division: Santa Clara City Fire Department
Violation Program: HW
Violation Source: CERS,

Site ID: 90127
Site Name: AGNEW AUTOCARE
Violation Date: 10-13-2015
Citation: HSC 6.95 25508(d) - California Health and Safety Code, Chapter 6.95, Section(s) 25508(d)
Violation Description: Failure to complete and/or electronically submit a business plan when storing/handling a hazardous material at or above reportable quantities.
Violation Notes: Returned to compliance on 02/10/2016.
Violation Division: Santa Clara City Fire Department
Violation Program: HMRRP

AGNEW AUTOCARE (Continued) **S121793900**

Violation Source: CERS,

Site ID: 90127
Site Name: AGNEW AUTOCARE
Violation Date: 01-10-2014
Citation: 22 CCR 16 66266.130 - California Code of Regulations, Title 22, Chapter 16, Section(s) 66266.130
Violation Description: Failure to properly handle, manage, label, and recycle used oil and fuel filters.
Violation Notes: Returned to compliance on 08/05/2014.
Violation Division: Santa Clara City Fire Department
Violation Program: HW
Violation Source: CERS,

Site ID: 90127
Site Name: AGNEW AUTOCARE
Violation Date: 10-16-2018
Citation: HSC 6.95 25508(a)(1) - California Health and Safety Code, Chapter 6.95, Section(s) 25508(a)(1)
Violation Description: Failure to annually review and electronically certify that the business plan is complete and accurate on or before the annual due date.
Violation Notes: The annual submittal was past due. Corrected on-site.
Violation Division: Santa Clara City Fire Department
Violation Program: HMRRP
Violation Source: CERS,

Site ID: 90127
Site Name: AGNEW AUTOCARE
Violation Date: 10-13-2015
Citation: 40 CFR 1 262.34(d)(5)(ii) - U.S. Code of Federal Regulations, Title 40, Chapter 1, Section(s) 262.34(d)(5)(ii)
Violation Description: Failure to post, next to the telephone, Emergency Information (SQG) containing the location of emergency equipment, contact names and numbers.
Violation Notes: Returned to compliance on 02/10/2016.
Violation Division: Santa Clara City Fire Department
Violation Program: HW
Violation Source: CERS,

Site ID: 90127
Site Name: AGNEW AUTOCARE
Violation Date: 10-13-2015
Citation: 22 CCR 12 66262.34(d) - California Code of Regulations, Title 22, Chapter 12, Section(s) 66262.34(d)
Violation Description: Failure to dispose of hazardous waste within 180 days (or 270 if waste is transported over 200 miles) for the generator who generates less than 1000 kilogram per month, but more than 100 kilograms per month.
Violation Notes: Returned to compliance on 02/10/2016.
Violation Division: Santa Clara City Fire Department
Violation Program: HW
Violation Source: CERS,

Site ID: 90127
Site Name: AGNEW AUTOCARE
Violation Date: 10-13-2015
Citation: 22 CCR 15 66265.16 - California Code of Regulations, Title 22, Chapter

AGNEW AUTOCARE (Continued) **S121793900**

15, Section(s) 66265.16

Violation Description: Failure to provide employees within the first six months after the date of their employment, or assignment to the facility, or to work unsupervised, or to a new position at a facility with hazardous waste training to ensure employees are competent in the following areas: hazardous waste management procedures (including contingency plan implementation) relevant to the positions in which they are employed, emergency response and emergency equipment, and procedures for using, inspecting, repairing, and replacing facility emergency and monitoring equipment. In addition, the owner/operator shall ensure facility personnel take part in an annual review of the initial training and training records training records on current personnel shall be kept until closure of the facility. Training records on former employees shall be kept for at least three years from the date the employee last worked at the facility. The records shall include the following: the job title for each position at the facility related to hazardous waste management, and the name of the employee filling each job; a written job description for each position, duties of facility personnel assigned to each position, and a written description of the type and amount of both introductory and continuing training that will be given to each person filling a position.

Violation Notes: Returned to compliance on 02/10/2016.
Violation Division: Santa Clara City Fire Department
Violation Program: HW
Violation Source: CERS,

Site ID: 90127
Site Name: AGNEW AUTOCARE
Violation Date: 01-10-2014
Citation: 22 CCR 12 66262.34(f) - California Code of Regulations, Title 22, Chapter 12, Section(s) 66262.34(f)

Violation Description: Failure to properly label hazardous waste accumulation containers with the following requirements: "Hazardous Waste", name and address of the generator, physical and chemical characteristics of the Hazardous Waste, and starting accumulation date.

Violation Notes: Returned to compliance on 08/05/2014.
Violation Division: Santa Clara City Fire Department
Violation Program: HW
Violation Source: CERS,

Site ID: 90127
Site Name: AGNEW AUTOCARE
Violation Date: 01-10-2014
Citation: 19 CCR 4 2729.5 - California Code of Regulations, Title 19, Chapter 4, Section(s) 2729.5

Violation Description: Failure to submit inventory reports (Activities, Owner/Operator, Hazardous Materials Descriptions and Map pages, if required. Documentation must be resubmitted (for facilities which exceed EPCRA thresholds) or re-certified (for facilities which do not exceed EPCRA thresholds) by March 1.

Violation Notes: Returned to compliance on 08/08/2014.
Violation Division: Santa Clara City Fire Department
Violation Program: HMRRP
Violation Source: CERS,

Site ID: 90127
Site Name: AGNEW AUTOCARE

AGNEW AUTOCARE (Continued) **S121793900**

Violation Date:	01-10-2014
Citation:	40 CFR 1 262.34(d)(5)(ii) - U.S. Code of Federal Regulations, Title 40, Chapter 1, Section(s) 262.34(d)(5)(ii)
Violation Description:	Failure to post, next to the telephone, Emergency Information (SQG) containing the location of emergency equipment, contact names and numbers.
Violation Notes:	Returned to compliance on 08/08/2014.
Violation Division:	Santa Clara City Fire Department
Violation Program:	HW
Violation Source:	CERS,
Site ID:	90127
Site Name:	AGNEW AUTOCARE
Violation Date:	10-13-2015
Citation:	22 CCR 15 66265.173 - California Code of Regulations, Title 22, Chapter 15, Section(s) 66265.173
Violation Description:	Failure to properly close hazardous waste containers when not in active use.
Violation Notes:	Returned to compliance on 02/10/2016.
Violation Division:	Santa Clara City Fire Department
Violation Program:	HW
Violation Source:	CERS,
Site ID:	90127
Site Name:	AGNEW AUTOCARE
Violation Date:	01-10-2014
Citation:	HSC 6.95 25505(a) - California Health and Safety Code, Chapter 6.95, Section(s) 25505(a)
Violation Description:	Owner/Operator failed to complete and/or submit a Hazardous Materials Business Plan when storing hazardous materials at or above the thresholds quantities of 55 gallons/500 lbs/200 cubic feet.
Violation Notes:	Not reported
Violation Division:	Santa Clara City Fire Department
Violation Program:	HMRRP
Violation Source:	CERS,
Site ID:	90127
Site Name:	AGNEW AUTOCARE
Violation Date:	01-10-2014
Citation:	22 CCR 15 66265.35 - California Code of Regulations, Title 22, Chapter 15, Section(s) 66265.35
Violation Description:	Failure to maintain aisle space to allow the unobstructed movement of personnel, fire protection, spill control equipment, and decontamination equipment to any area of facility operation in an emergency, unless it can be demonstrated to the Department that aisle space is not needed for any of these purposes.
Violation Notes:	Returned to compliance on 08/05/2014.
Violation Division:	Santa Clara City Fire Department
Violation Program:	HW
Violation Source:	CERS,
Site ID:	90127
Site Name:	AGNEW AUTOCARE
Violation Date:	10-13-2015
Citation:	22 CCR 12 66262.40(c) - California Code of Regulations, Title 22, Chapter 12, Section(s) 66262.40(c)
Violation Description:	Failure to determine if the waste generated is a hazardous waste and

AGNEW AUTOCARE (Continued) **S121793900**

to maintain analysis results for three years.
Violation Notes: Returned to compliance on 02/10/2016.
Violation Division: Santa Clara City Fire Department
Violation Program: HW
Violation Source: CERS,

Site ID: 90127
Site Name: AGNEW AUTOCARE
Violation Date: 01-10-2014
Citation: 22 CCR 15 66265.174 - California Code of Regulations, Title 22, Chapter 15, Section(s) 66265.174
Violation Description: Failure to inspect hazardous waste storage areas at least weekly.
Violation Notes: Returned to compliance on 08/05/2014.
Violation Division: Santa Clara City Fire Department
Violation Program: HW
Violation Source: CERS,

Site ID: 90127
Site Name: AGNEW AUTOCARE
Violation Date: 10-13-2015
Citation: 22 CCR 12 66262.34(f) - California Code of Regulations, Title 22, Chapter 12, Section(s) 66262.34(f)
Violation Description: Failure to properly label hazardous waste accumulation containers with the following requirements: "Hazardous Waste", name and address of the generator, physical and chemical characteristics of the Hazardous Waste, and starting accumulation date.
Violation Notes: Returned to compliance on 02/10/2016.
Violation Division: Santa Clara City Fire Department
Violation Program: HW
Violation Source: CERS,

Site ID: 90127
Site Name: AGNEW AUTOCARE
Violation Date: 10-13-2015
Citation: HSC 6.5 25189.5(a) - California Health and Safety Code, Chapter 6.5, Section(s) 25189.5(a)
Violation Description: Failure to properly dispose of hazardous waste at an authorized location.
Violation Notes: Returned to compliance on 02/10/2016. oil containers that are not empty in the trash
Violation Division: Santa Clara City Fire Department
Violation Program: HW
Violation Source: CERS,

Evaluation:
Eval General Type: Compliance Evaluation Inspection
Eval Date: 01-10-2014
Violations Found: Yes
Eval Type: Routine done by local agency
Eval Notes: Not reported
Eval Division: Santa Clara City Fire Department
Eval Program: HMRRP
Eval Source: CERS,

Eval General Type: Other/Unknown
Eval Date: 10-13-2015
Violations Found: Yes

AGNEW AUTOCARE (Continued) **S121793900**

Eval Type: Other, not routine, done by local agency
Eval Notes: Not reported
Eval Division: Santa Clara City Fire Department
Eval Program: HMRRP
Eval Source: CERS,

Eval General Type: Compliance Evaluation Inspection
Eval Date: 10-16-2018
Violations Found: Yes
Eval Type: Routine done by local agency
Eval Notes: Not reported
Eval Division: Santa Clara City Fire Department
Eval Program: HMRRP
Eval Source: CERS,

Eval General Type: Compliance Evaluation Inspection
Eval Date: 01-10-2014
Violations Found: No
Eval Type: Routine done by local agency
Eval Notes: Not reported
Eval Division: Santa Clara City Fire Department
Eval Program: APSA
Eval Source: CERS,

Eval General Type: Compliance Evaluation Inspection
Eval Date: 10-16-2018
Violations Found: Yes
Eval Type: Routine done by local agency
Eval Notes: Not reported
Eval Division: Santa Clara City Fire Department
Eval Program: HW
Eval Source: CERS,

Eval General Type: Compliance Evaluation Inspection
Eval Date: 11-04-2016
Violations Found: No
Eval Type: Routine done by local agency
Eval Notes: Not reported
Eval Division: Santa Clara City Fire Department
Eval Program: HMRRP
Eval Source: CERS,

Eval General Type: Compliance Evaluation Inspection
Eval Date: 11-04-2016
Violations Found: No
Eval Type: Routine done by local agency
Eval Notes: Not reported
Eval Division: Santa Clara City Fire Department
Eval Program: HW
Eval Source: CERS,

Eval General Type: Compliance Evaluation Inspection
Eval Date: 01-10-2014
Violations Found: Yes
Eval Type: Routine done by local agency
Eval Notes: Not reported
Eval Division: Santa Clara City Fire Department

AGNEW AUTOCARE (Continued) **S121793900**

Eval Program: HW
Eval Source: CERS,

Eval General Type: Other/Unknown
Eval Date: 10-13-2015
Violations Found: Yes
Eval Type: Other, not routine, done by local agency
Eval Notes: Not reported
Eval Division: Santa Clara City Fire Department
Eval Program: HW
Eval Source: CERS,

Enforcement Action:
Site ID: 90127
Site Name: AGNEW AUTOCARE
Site Address: 2017 AGNEW ROAD
Site City: SANTA CLARA
Site Zip: 95054
Enf Action Date: 10-13-2015
Enf Action Type: AEO - Unified Program
Enf Action Description: Administrative Enforcement Order Based on the Unified Program Statute
Enf Action Notes: Fines/Penalties Assessed: $500.00. Failure to comply with orders after multiple on-site inspections.
Enf Action Division: Santa Clara City Fire Department
Enf Action Program: UNSPEC
Enf Action Source: CERS,

Affiliation:
Affiliation Type Desc: CUPA District
Entity Name: Santa Clara City Fire Dept
Entity Title: Not reported
Affiliation Address: 1675 Lincoln Street
Affiliation City: Santa Clara
Affiliation State: CA
Affiliation Country: Not reported
Affiliation Zip: 95050
Affiliation Phone: (408) 615-4970,

Affiliation Type Desc: Operator
Entity Name: Hoang Quang
Entity Title: Not reported
Affiliation Address: Not reported
Affiliation City: Not reported
Affiliation State: Not reported
Affiliation Country: Not reported
Affiliation Zip: Not reported
Affiliation Phone: (408) 988-8326,

Affiliation Type Desc: Parent Corporation
Entity Name: AGNEW AUTOCARE
Entity Title: Not reported
Affiliation Address: Not reported
Affiliation City: Not reported
Affiliation State: Not reported
Affiliation Country: Not reported
Affiliation Zip: Not reported

AGNEW AUTOCARE (Continued) **S121793900**

Affiliation Phone:	,
Affiliation Type Desc:	Facility Mailing Address
Entity Name:	Mailing Address
Entity Title:	Not reported
Affiliation Address:	2017 Agnew Rd.
Affiliation City:	Santa Clara
Affiliation State:	CA
Affiliation Country:	Not reported
Affiliation Zip:	95054
Affiliation Phone:	,
Affiliation Type Desc:	Environmental Contact
Entity Name:	Quang Hoang
Entity Title:	Not reported
Affiliation Address:	4768 Gillmor St
Affiliation City:	Santa Clara
Affiliation State:	CA
Affiliation Country:	Not reported
Affiliation Zip:	95054
Affiliation Phone:	,
Affiliation Type Desc:	Identification Signer
Entity Name:	Hoang Quang
Entity Title:	Owner
Affiliation Address:	Not reported
Affiliation City:	Not reported
Affiliation State:	Not reported
Affiliation Country:	Not reported
Affiliation Zip:	Not reported
Affiliation Phone:	,
Affiliation Type Desc:	Legal Owner
Entity Name:	Hoang Quang
Entity Title:	Not reported
Affiliation Address:	2017 Agnew Rd.
Affiliation City:	Santa Clara
Affiliation State:	CA
Affiliation Country:	United States
Affiliation Zip:	95054
Affiliation Phone:	(408) 988-8326,

B9 **WOLCO OIL CO.** **CA LUST** **S103473135**
NNE **2017 AGNEW RD** **CA HIST LUST** **N/A**
< 1/8 **SANTA CLARA, CA 95054** **CA Cortese**
0.084 mi.
445 ft. **Site 6 of 8 in cluster B**

Relative:
Lower

Actual:
23 ft.

LUST REG 2:

Region:	2
Facility Id:	Not reported
Facility Status:	Case Closed
Case Number:	06S1W22L01f
How Discovered:	Not reported
Leak Cause:	Not reported
Leak Source:	Not reported
Date Leak Confirmed:	Not reported

WOLCO OIL CO. (Continued) **S103473135**

Oversight Program: LUST
Prelim. Site Assesment Wokplan Submitted: Not reported
Preliminary Site Assesment Began: 2/18/1988
Pollution Characterization Began: 10/5/1990
Pollution Remediation Plan Submitted: Not reported
Date Remediation Action Underway: Not reported
Date Post Remedial Action Monitoring Began: 3/10/1997

HIST LUST SANTA CLARA:
Name: Wolco Oil Co.
Address: 2017 Agnew Rd
City: Santa Clara
Region: SANTA CLARA
Region Code: 2
SCVWD ID: 06S1W22L01
Oversite Agency: SCVWD
Date Listed: 1988-01-01 00:00:00
Closed Date: 1998-12-15 00:00:00

CORTESE:
Name: WOLCO OIL CO.
Address: 2017 AGNEW RD
City,State,Zip: SANTA CLARA, CA 95054
Region: CORTESE
Envirostor Id: Not reported
Global ID: T0608501596
Site/Facility Type: LUST CLEANUP SITE
Cleanup Status: COMPLETED - CASE CLOSED
Status Date: Not reported
Site Code: Not reported
Latitude: Not reported
Longitude: Not reported
Owner: Not reported
Enf Type: Not reported
Swat R: Not reported
Flag: active
Order No: Not reported
Waste Discharge System No: Not reported
Effective Date: Not reported
Region 2: Not reported
WID Id: Not reported
Solid Waste Id No: Not reported
Waste Management Uit Name: Not reported
File Name: Active Open

B10 **WOLCO STATION** **CA SWEEPS UST** **S101625276**
NNE **2017 AGNEW RD.** **CA FID UST** **N/A**
< 1/8 **SANTA CLARA, CA 95050**
0.084 mi.
445 ft. **Site 7 of 8 in cluster B**

Relative:
Lower

Actual:
23 ft.

SWEEPS UST:
Name: WOLCO STATION
Address: 2017 AGNEW RD.
City: SANTA CLARA
Status: Not reported
Comp Number: 4333

WOLCO STATION (Continued) **S101625276**

Number:	Not reported
Board Of Equalization:	Not reported
Referral Date:	Not reported
Action Date:	Not reported
Created Date:	Not reported
Owner Tank Id:	Not reported
SWRCB Tank Id:	43-010-004333-000001
Tank Status:	Not reported
Capacity:	4000
Active Date:	Not reported
Tank Use:	M.V. FUEL
STG:	PRODUCT
Content:	LEADED
Number Of Tanks:	5

Name:	WOLCO STATION
Address:	2017 AGNEW RD.
City:	SANTA CLARA
Status:	Not reported
Comp Number:	4333
Number:	Not reported
Board Of Equalization:	Not reported
Referral Date:	Not reported
Action Date:	Not reported
Created Date:	Not reported
Owner Tank Id:	Not reported
SWRCB Tank Id:	43-010-004333-000002
Tank Status:	Not reported
Capacity:	6000
Active Date:	Not reported
Tank Use:	M.V. FUEL
STG:	PRODUCT
Content:	REG UNLEADED
Number Of Tanks:	Not reported

Name:	WOLCO STATION
Address:	2017 AGNEW RD.
City:	SANTA CLARA
Status:	Not reported
Comp Number:	4333
Number:	Not reported
Board Of Equalization:	Not reported
Referral Date:	Not reported
Action Date:	Not reported
Created Date:	Not reported
Owner Tank Id:	Not reported
SWRCB Tank Id:	43-010-004333-000003
Tank Status:	Not reported
Capacity:	4000
Active Date:	Not reported
Tank Use:	M.V. FUEL
STG:	PRODUCT
Content:	LEADED
Number Of Tanks:	Not reported

Name:	WOLCO STATION
Address:	2017 AGNEW RD.

WOLCO STATION (Continued) **S101625276**

City:	SANTA CLARA
Status:	Not reported
Comp Number:	4333
Number:	Not reported
Board Of Equalization:	Not reported
Referral Date:	Not reported
Action Date:	Not reported
Created Date:	Not reported
Owner Tank Id:	Not reported
SWRCB Tank Id:	43-010-004333-000004
Tank Status:	Not reported
Capacity:	6000
Active Date:	Not reported
Tank Use:	M.V. FUEL
STG:	PRODUCT
Content:	REG UNLEADED
Number Of Tanks:	Not reported

Name:	WOLCO STATION
Address:	2017 AGNEW RD.
City:	SANTA CLARA
Status:	Not reported
Comp Number:	4333
Number:	Not reported
Board Of Equalization:	Not reported
Referral Date:	Not reported
Action Date:	Not reported
Created Date:	Not reported
Owner Tank Id:	Not reported
SWRCB Tank Id:	43-010-004333-000005
Tank Status:	Not reported
Capacity:	1
Active Date:	Not reported
Tank Use:	OIL
STG:	WASTE
Content:	WASTE OIL
Number Of Tanks:	Not reported

CA FID UST:

Facility ID:	43001617
Regulated By:	UTNKI
Regulated ID:	Not reported
Cortese Code:	Not reported
SIC Code:	Not reported
Facility Phone:	4087451164
Mail To:	Not reported
Mailing Address:	2154 LOS GATOS-ALMADEN RD
Mailing Address 2:	Not reported
Mailing City,St,Zip:	SANTA CLARA 95050
Contact:	Not reported
Contact Phone:	Not reported
DUNs Number:	Not reported
NPDES Number:	Not reported
EPA ID:	Not reported
Comments:	Not reported
Status:	Inactive

C11 SSW < 1/8 0.091 mi. 480 ft. | **ASML US, INC** | **PFAS ECHO** | **1027327392**
37.39182/-121.96155 | **N/A**
SANTA CLARA, CA

Site 1 of 4 in cluster C

Relative: Higher

Actual: 24 ft.

PFAS ECHO:

Name:	ASML US, INC
Address:	37.39182/-121.96155
City,State,Zip:	SANTA CLARA, CA
Latitude:	37.39182
Longitude:	-121.96155
Count:	-1
County:	SANTA CLARA
Status:	Unknown
Region:	09
Industry:	Electronics Industry
ECHO Facility Report:	https://echo.epa.gov/detailed-facility-report?fid=110054244894
Facility Percent Minority:	71.475
Facility Derived Tribes:	Not reported
Facility Population:	3534.65
EJSCREEN Flag US:	Y
EJSCREEN Report:	https://ejscreen.epa.gov/mapper/mobile/EJSCREEN_mobile.aspx?geometry=%7B%22x%22:-121.96155,%22y%22:37.39182,%22spatialReference%22:%7B%22wkid%22:4326%7D%7D&unit=9035&areatype=&areaid=&basemap=streets&distance=1
EPA Programs:	Not reported
Federal Facility:	No
Federal Agency:	Not reported
Facility FIPS Code:	06085
Facility Indian Country Flag:	N
Facility Collection Method:	ADDRESS MATCHING-HOUSE NUMBER
Facility Derived HUC:	18050003
Facility Derived WBD:	180500030306
Facility Derived CD113:	17
Facility Derived CB2010:	060855050014004
Facility Major Flag:	Not reported
Facility Active Flag:	Not reported
Facility Inspection Count:	0
Facility Date Last Inspection:	Not reported
Facility Days Last Inspection:	Not reported
Facility Informal Count:	0
Facility Date Last Informal Action:	Not reported
Facility Formal Action Count:	0
Facility Date Last Formal Action:	Not reported
Facility Total Penalties:	0
Facility Penalty Count:	Not reported
Facility Date Last Penalty:	Not reported
Facility Last Penalty AMT:	Not reported
Facility QTRS With NC:	Not reported
Facility Programs With SNC:	0
Facility Compliance Status:	Not reported
Facility SNC Flag:	N
AIR Flag:	N
NPDES Flag:	N
SDWIS Flag:	N
RCRA Flag:	N
TRI Flag:	N
GHG Flag:	N
AIR IDS:	Not reported

ASML US, INC (Continued) **1027327392**

CAA Permit Types:	Not reported
CAA NAICS:	Not reported
CAA SICS:	Not reported
NPDES IDS:	Not reported
CWA Permit Types:	Not reported
CWA NAICS:	Not reported
CWA SICS:	Not reported
RCRA IDS:	Not reported
RCRA Permit Types:	Not reported
RCRA NAICS:	Not reported
SDWA IDS:	Not reported
SDWA System Types:	Not reported
SDWA Compliance Status:	Not reported
SDWA SNC Flag:	N
TRI IDS:	Not reported
TRI Releases Transfers:	Not reported
TRI On Site Releases:	Not reported
TRI Off Site Transfers:	Not reported
TRI Reporter:	Not reported
Facility IMP Water Flag:	Not reported

B12 **MACEDO PROPERTY** **CA LUST** **S104572815**
NE **2000 AGNEW RD** **CA HIST LUST** **N/A**
< 1/8 **SANTA CLARA, CA 95054** **CA Cortese**
0.096 mi. **CA CERS**
506 ft. **Site 8 of 8 in cluster B**

Relative:
Lower

Actual:
23 ft.

LUST:

Name:	MACEDO PROPERTY
Address:	2000 AGNEW RD
City,State,Zip:	SANTA CLARA, CA 95054
Lead Agency:	SANTA CLARA COUNTY LOP
Case Type:	LUST Cleanup Site
Geo Track:	http://geotracker.waterboards.ca.gov/profile_report.asp?global_id=T0608500866
Global Id:	T0608500866
Latitude:	37.394899
Longitude:	-121.958735
Status:	Completed - Case Closed
Status Date:	03/28/2001
Case Worker:	DEH
RB Case Number:	Not reported
Local Agency:	SANTA CLARA COUNTY LOP
File Location:	All Files are on GeoTracker or in the Local Agency Database
Local Case Number:	Not reported
Potential Media Affect:	Soil
Potential Contaminants of Concern:	Gasoline
Site History:	Not reported

LUST:

Global Id:	T0608500866
Contact Type:	Local Agency Caseworker
Contact Name:	DEH CASEWORKER
Organization Name:	SANTA CLARA COUNTY LOP
Address:	1555 Berger Drive, Suite 300
City:	SAN JOSE
Email:	smp@deh.sccgov.org
Phone Number:	4089183400

MACEDO PROPERTY (Continued) **S104572815**

Global Id: T0608500866
Contact Type: Regional Board Caseworker
Contact Name: Regional Water Board
Organization Name: SAN FRANCISCO BAY RWQCB (REGION 2)
Address: 1515 CLAY ST SUITE 1400
City: OAKLAND
Email: Not reported
Phone Number: Not reported

LUST:

Global Id: T0608500866
Action Type: ENFORCEMENT
Date: 03/28/2001
Action: Closure/No Further Action Letter

Global Id: T0608500866
Action Type: RESPONSE
Date: 12/12/2000
Action: Correspondence

Global Id: T0608500866
Action Type: RESPONSE
Date: 09/05/2002
Action: Correspondence

Global Id: T0608500866
Action Type: RESPONSE
Date: 01/19/2001
Action: Verbal Communication

Global Id: T0608500866
Action Type: RESPONSE
Date: 02/21/2001
Action: Other Report / Document

Global Id: T0608500866
Action Type: RESPONSE
Date: 11/15/2000
Action: Tank Removal Report / UST Sampling Report

Global Id: T0608500866
Action Type: RESPONSE
Date: 10/02/2000
Action: Unauthorized Release Form

Global Id: T0608500866
Action Type: RESPONSE
Date: 09/29/2000
Action: Tank Removal Report / UST Sampling Report

Global Id: T0608500866
Action Type: RESPONSE
Date: 04/18/2002
Action: Correspondence

Global Id: T0608500866
Action Type: RESPONSE

MACEDO PROPERTY (Continued) **S104572815**

Date: 02/21/2001
Action: Other Report / Document

Global Id: T0608500866
Action Type: Other
Date: 09/29/2000
Action: Leak Reported

Global Id: T0608500866
Action Type: REMEDIATION
Date: 09/29/2000
Action: Excavation

LUST:
Global Id: T0608500866
Status: Open - Case Begin Date
Status Date: 09/29/2000

Global Id: T0608500866
Status: Open - Site Assessment
Status Date: 02/26/2001

Global Id: T0608500866
Status: Open - Site Assessment
Status Date: 03/27/2001

Global Id: T0608500866
Status: Completed - Case Closed
Status Date: 03/28/2001

LUST REG 2:
Region: 2
Facility Id: Not reported
Facility Status: Case Closed
Case Number: 06S1W22K01f
How Discovered: Not reported
Leak Cause: Not reported
Leak Source: Not reported
Date Leak Confirmed: Not reported
Oversight Program: LUST
Prelim. Site Assesment Wokplan Submitted: Not reported
Preliminary Site Assesment Began: 2/26/2001
Pollution Characterization Began: 3/28/2001
Pollution Remediation Plan Submitted: Not reported
Date Remediation Action Underway: Not reported
Date Post Remedial Action Monitoring Began: Not reported

LUST SANTA CLARA:
Name: MACEDO PROPERTY
Address: 2000 AGNEW RD
City,State,Zip: SANTA CLARA, CA
Region: SANTA CLARA
SCVWD ID: 06S1W22K01F
Date Closed: 03/28/2001
EDR Link ID: 06S1W22K01F

MACEDO PROPERTY (Continued) **S104572815**

HIST LUST SANTA CLARA:

Name:	Macedo Property
Address:	2000 Agnew Rd
City:	Santa Clara
Region:	SANTA CLARA
Region Code:	2
SCVWD ID:	06S1W22K01
Oversite Agency:	SCVWD
Date Listed:	2000-10-25 00:00:00
Closed Date:	2001-03-28 00:00:00

CORTESE:

Name:	MACEDO PROPERTY
Address:	2000 AGNEW RD
City,State,Zip:	SANTA CLARA, CA 95054
Region:	CORTESE
Envirostor Id:	Not reported
Global ID:	T0608500866
Site/Facility Type:	LUST CLEANUP SITE
Cleanup Status:	COMPLETED - CASE CLOSED
Status Date:	Not reported
Site Code:	Not reported
Latitude:	Not reported
Longitude:	Not reported
Owner:	Not reported
Enf Type:	Not reported
Swat R:	Not reported
Flag:	active
Order No:	Not reported
Waste Discharge System No:	Not reported
Effective Date:	Not reported
Region 2:	Not reported
WID Id:	Not reported
Solid Waste Id No:	Not reported
Waste Management Uit Name:	Not reported
File Name:	Active Open

CERS:

Name:	MACEDO PROPERTY
Address:	2000 AGNEW RD
City,State,Zip:	SANTA CLARA, CA 95054
Site ID:	239346
CERS ID:	T0608500866
CERS Description:	Leaking Underground Storage Tank Cleanup Site

Affiliation:

Affiliation Type Desc:	Local Agency Caseworker
Entity Name:	DEH CASEWORKER - SANTA CLARA COUNTY LOP
Entity Title:	Not reported
Affiliation Address:	1555 Berger Drive, Suite 300
Affiliation City:	SAN JOSE
Affiliation State:	CA
Affiliation Country:	Not reported
Affiliation Zip:	Not reported
Affiliation Phone:	4089183400,

MACEDO PROPERTY (Continued) **S104572815**

Affiliation Type Desc:	Regional Board Caseworker
Entity Name:	Regional Water Board - SAN FRANCISCO BAY RWQCB (REGION 2)
Entity Title:	Not reported
Affiliation Address:	1515 CLAY ST SUITE 1400
Affiliation City:	OAKLAND
Affiliation State:	CA
Affiliation Country:	Not reported
Affiliation Zip:	Not reported
Affiliation Phone:	,

C13 **BYTON NORTH AMERICA CORPORATION** **RCRA NonGen / NLR** **1027078514**
SSW **4201 BURTON DRIVE** **CAC003150410**
< 1/8 **SANTA CLARA, CA 95054**
0.111 mi.
586 ft. **Site 2 of 4 in cluster C**

Relative:
Higher

Actual:
24 ft.

RCRA Listings:

Date Form Received by Agency:		20211129
Handler Name:	BYTON NORTH AMERICA CORPORATION	
Handler Address:		4201 BURTON DRIVE
Handler City,State,Zip:		SANTA CLARA, CA 95054
EPA ID:		CAC003150410
Contact Name:		JANICE BLANCO
Contact Address:		4201 BURTON DRIVE
Contact City,State,Zip:		SAN JOSE, CA 95131
Contact Telephone:		408-393-3484
Contact Fax:		Not reported
Contact Email:		JANICE.BLANCO@BYTON.COM
Contact Title:		Not reported
EPA Region:		09
Land Type:		Not reported
Federal Waste Generator Description:		Not a generator, verified
Non-Notifier:		Not reported
Biennial Report Cycle:		Not reported
Accessibility:		Not reported
Active Site Indicator:		Not reported
State District Owner:		Not reported
State District:		Not reported
Mailing Address:		4201 BURTON DRIVE
Mailing City,State,Zip:		SANTA CLARA, CA 95054
Owner Name:	CORPORATION O'REILLY	
Owner Type:		Other
Operator Name:	JANICE BLANCO	
Operator Type:		Other
Short-Term Generator Activity:		No
Importer Activity:		No
Mixed Waste Generator:		No
Transporter Activity:		No
Transfer Facility Activity:		No
Recycler Activity with Storage:		No
Small Quantity On-Site Burner Exemption:		No
Smelting Melting and Refining Furnace Exemption:		No
Underground Injection Control:		No
Off-Site Waste Receipt:		No
Universal Waste Indicator:		No
Universal Waste Destination Facility:		No
Federal Universal Waste:		No

BYTON NORTH AMERICA CORPORATION (Continued) **1027078514**

Active Site Fed-Reg Treatment Storage and Disposal Facility:	Not reported
Active Site Converter Treatment storage and Disposal Facility:	Not reported
Active Site State-Reg Treatment Storage and Disposal Facility:	Not reported
Active Site State-Reg Handler:	---
Federal Facility Indicator:	Not reported
Hazardous Secondary Material Indicator:	N
Sub-Part K Indicator:	Not reported
Commercial TSD Indicator:	No
Treatment Storage and Disposal Type:	Not reported
2018 GPRA Permit Baseline:	Not on the Baseline
2018 GPRA Renewals Baseline:	Not on the Baseline
Permit Renewals Workload Universe:	Not reported
Permit Workload Universe:	Not reported
Permit Progress Universe:	Not reported
Post-Closure Workload Universe:	Not reported
Closure Workload Universe:	Not reported
202 GPRA Corrective Action Baseline:	No
Corrective Action Workload Universe:	No
Subject to Corrective Action Universe:	No
Non-TSDFs Where RCRA CA has Been Imposed Universe:	No
TSDFs Potentially Subject to CA Under 3004 (u)/(v) Universe:	No
TSDFs Only Subject to CA under Discretionary Auth Universe:	No
Corrective Action Priority Ranking:	No NCAPS ranking
Environmental Control Indicator:	No
Institutional Control Indicator:	No
Human Exposure Controls Indicator:	N/A
Groundwater Controls Indicator:	N/A
Operating TSDF Universe:	Not reported
Full Enforcement Universe:	Not reported
Significant Non-Complier Universe:	No
Unaddressed Significant Non-Complier Universe:	No
Addressed Significant Non-Complier Universe:	No
Significant Non-Complier With a Compliance Schedule Universe:	No
Financial Assurance Required: Not reported	
Handler Date of Last Change:	20211130
Recognized Trader-Importer:	No
Recognized Trader-Exporter:	No
Importer of Spent Lead Acid Batteries:	No
Exporter of Spent Lead Acid Batteries:	No
Recycler Activity Without Storage:	No
Manifest Broker:	No
Sub-Part P Indicator:	No

Handler - Owner Operator:

Owner/Operator Indicator:	Owner
Owner/Operator Name: CORPORATION O'REILLY	
Legal Status:	Other
Date Became Current:	Not reported
Date Ended Current:	Not reported
Owner/Operator Address:	4201 BURTON DRIVE
Owner/Operator City,State,Zip:	SAN JOSE, CA 95131
Owner/Operator Telephone:	408-393-3484
Owner/Operator Telephone Ext:	Not reported
Owner/Operator Fax:	Not reported
Owner/Operator Email:	Not reported

BYTON NORTH AMERICA CORPORATION (Continued) **1027078514**

Owner/Operator Indicator: Operator
Owner/Operator Name: JANICE BLANCO
Legal Status: Other
Date Became Current: Not reported
Date Ended Current: Not reported
Owner/Operator Address: 4201 BURTON DRIVE
Owner/Operator City,State,Zip: SAN JOSE, CA 95131
Owner/Operator Telephone: 408-393-3484
Owner/Operator Telephone Ext: Not reported
Owner/Operator Fax: Not reported
Owner/Operator Email: Not reported

Historic Generators:
Receive Date: 20211129
Handler Name: BYTON NORTH AMERICA CORPORATION
Federal Waste Generator Description: Not a generator, verified
State District Owner: Not reported
Large Quantity Handler of Universal Waste: No
Recognized Trader Importer: No
Recognized Trader Exporter: No
Spent Lead Acid Battery Importer: No
Spent Lead Acid Battery Exporter: No
Current Record: Yes
Non Storage Recycler Activity: No
Electronic Manifest Broker: No

List of NAICS Codes and Descriptions:
NAICS Code: 336111
NAICS Description: AUTOMOBILE MANUFACTURING

Facility Has Received Notices of Violations:
Violations: No Violations Found

Evaluation Action Summary:
Evaluations: No Evaluations Found

C14 **RADIAN RECHNOLOGY INC** **RCRA-SQG** **1000245645**
SSW **4211 BURTON DRIVE** **FINDS** **CAD982523136**
< 1/8 **SANTA CLARA, CA 95054** **ECHO**
0.111 mi.
586 ft. **Site 3 of 4 in cluster C**

Relative:
Higher

Actual:
24 ft.

RCRA Listings:
Date Form Received by Agency: 19890413
Handler Name: RADIAN RECHNOLOGY INC
Handler Address: 4211 BURTON DRIVE
Handler City,State,Zip: SANTA CLARA, CA 95054
EPA ID: CAD982523136
Contact Name: ENVIRONMENTAL MANAGER
Contact Address: 4211 BURTON DRIVE
Contact City,State,Zip: SANTA CLARA, CA 95054
Contact Telephone: 408-980-9877
Contact Fax: Not reported
Contact Email: Not reported
Contact Title: Not reported

RADIAN RECHNOLOGY INC (Continued) **1000245645**

EPA Region:		09
Land Type:		Other
Federal Waste Generator Description:		Small Quantity Generator
Non-Notifier:		Not reported
Biennial Report Cycle:		Not reported
Accessibility:		Not reported
Active Site Indicator:		Handler Activities
State District Owner:		CA
State District:		2
Mailing Address:		4211 BURTON DRIVE
Mailing City,State,Zip:		SANTA CLARA, CA 95054
Owner Name:	RADIAN TECHNOLOGY	
Owner Type:		Private
Operator Name:	NOT REQUIRED	
Operator Type:		Private
Short-Term Generator Activity:		No
Importer Activity:		No
Mixed Waste Generator:		No
Transporter Activity:		No
Transfer Facility Activity:		No
Recycler Activity with Storage:		No
Small Quantity On-Site Burner Exemption:		No
Smelting Melting and Refining Furnace Exemption:		No
Underground Injection Control:		No
Off-Site Waste Receipt:		No
Universal Waste Indicator:		No
Universal Waste Destination Facility:		No
Federal Universal Waste:		No
Active Site Fed-Reg Treatment Storage and Disposal Facility:		Not reported
Active Site Converter Treatment storage and Disposal Facility:		Not reported
Active Site State-Reg Treatment Storage and Disposal Facility:		Not reported
Active Site State-Reg Handler:		---
Federal Facility Indicator:		Not reported
Hazardous Secondary Material Indicator:		NN
Sub-Part K Indicator:		Not reported
Commercial TSD Indicator:		No
Treatment Storage and Disposal Type:		Not reported
2018 GPRA Permit Baseline:		Not on the Baseline
2018 GPRA Renewals Baseline:		Not on the Baseline
Permit Renewals Workload Universe:		Not reported
Permit Workload Universe:		Not reported
Permit Progress Universe:		Not reported
Post-Closure Workload Universe:		Not reported
Closure Workload Universe:		Not reported
202 GPRA Corrective Action Baseline:		No
Corrective Action Workload Universe:		No
Subject to Corrective Action Universe:		No
Non-TSDFs Where RCRA CA has Been Imposed Universe:		No
TSDFs Potentially Subject to CA Under 3004 (u)/(v) Universe:		No
TSDFs Only Subject to CA under Discretionary Auth Universe:		No
Corrective Action Priority Ranking:		No NCAPS ranking
Environmental Control Indicator:		No
Institutional Control Indicator:		No
Human Exposure Controls Indicator:		N/A
Groundwater Controls Indicator:		N/A
Operating TSDF Universe:		Not reported
Full Enforcement Universe:		Not reported

RADIAN RECHNOLOGY INC (Continued) **1000245645**

Significant Non-Complier Universe: No
Unaddressed Significant Non-Complier Universe: No
Addressed Significant Non-Complier Universe: No
Significant Non-Complier With a Compliance Schedule Universe: No
Financial Assurance Required: Not reported
Handler Date of Last Change: 20020627
Recognized Trader-Importer: No
Recognized Trader-Exporter: No
Importer of Spent Lead Acid Batteries: No
Exporter of Spent Lead Acid Batteries: No
Recycler Activity Without Storage: Not reported
Manifest Broker: Not reported
Sub-Part P Indicator: No

Handler - Owner Operator:
Owner/Operator Indicator: Owner
Owner/Operator Name: RADIAN TECHNOLOGY
Legal Status: Private
Date Became Current: Not reported
Date Ended Current: Not reported
Owner/Operator Address: NOT REQUIRED
Owner/Operator City,State,Zip: NOT REQUIRED, ME 99999
Owner/Operator Telephone: 415-555-1212
Owner/Operator Telephone Ext: Not reported
Owner/Operator Fax: Not reported
Owner/Operator Email: Not reported

Owner/Operator Indicator: Operator
Owner/Operator Name: NOT REQUIRED
Legal Status: Private
Date Became Current: Not reported
Date Ended Current: Not reported
Owner/Operator Address: NOT REQUIRED
Owner/Operator City,State,Zip: NOT REQUIRED, ME 99999
Owner/Operator Telephone: 415-555-1212
Owner/Operator Telephone Ext: Not reported
Owner/Operator Fax: Not reported
Owner/Operator Email: Not reported

Historic Generators:
Receive Date: 19890413
Handler Name: RADIAN RECHNOLOGY INC
Federal Waste Generator Description: Small Quantity Generator
State District Owner: CA
Large Quantity Handler of Universal Waste: No
Recognized Trader Importer: No
Recognized Trader Exporter: No
Spent Lead Acid Battery Importer: No
Spent Lead Acid Battery Exporter: No
Current Record: Yes
Non Storage Recycler Activity: Not reported
Electronic Manifest Broker: Not reported

List of NAICS Codes and Descriptions:
NAICS Code: 334419

RADIAN RECHNOLOGY INC (Continued) **1000245645**

NAICS Description: OTHER ELECTRONIC COMPONENT MANUFACTURING

Facility Has Received Notices of Violations:
Violations: No Violations Found

Evaluation Action Summary:
Evaluations: No Evaluations Found

FINDS:
Registry ID: 110002841658

Click Here for FRS Facility Detail Report:

Environmental Interest/Information System:
RCRAInfo is a national information system that supports the Resource Conservation and Recovery Act (RCRA) program through the tracking of events and activities related to facilities that generate, transport, and treat, store, or dispose of hazardous waste. RCRAInfo allows RCRA program staff to track the notification, permit, compliance, and corrective action activities required under RCRA.

Click this hyperlink while viewing on your computer to access additional FINDS: detail in the EDR Site Report.

ECHO:

Envid:	1000245645
Registry ID:	110002841658
DFR URL:	http://echo.epa.gov/detailed-facility-report?fid=110002841658
Name:	RADIAN RECHNOLOGY INC
Address:	4211 BURTON DRIVE
City,State,Zip:	SANTA CLARA, CA 95054

C15 **RADIAN RECHNOLOGY INC** **PFAS ECHO** **1027410639**
SSW **37.39135/-121.96162** **N/A**
< 1/8 **SANTA CLARA, CA**
0.122 mi.
642 ft. **Site 4 of 4 in cluster C**

Relative:
Higher

Actual:
24 ft.

PFAS ECHO:

Name:	RADIAN RECHNOLOGY INC
Address:	37.39135/-121.96162
City,State,Zip:	SANTA CLARA, CA
Latitude:	37.39135
Longitude:	-121.96162
Count:	-1
County:	SANTA CLARA
Status:	Active
Region:	09
Industry:	Electronics Industry
ECHO Facility Report:	https://echo.epa.gov/detailed-facility-report?fid=110002841658
Facility Percent Minority:	71.312
Facility Derived Tribes:	Not reported
Facility Population:	3594.42
EJSCREEN Flag US:	Y
EJSCREEN Report:	https://ejscreen.epa.gov/mapper/mobile/EJSCREEN_mobile.aspx?geometry=%7B%22x%22:-121.96162,%22y%22:37.39135,%22spatialReference%22:%7B%22wki

RADIAN RECHNOLOGY INC (Continued) **1027410639**

	d%22:4326%7D%7D&unit=9035&areatype=&areaid=&basemap=streets&distance=1
EPA Programs:	RCRA
Federal Facility:	No
Federal Agency:	Not reported
Facility FIPS Code:	06085
Facility Indian Country Flag:	N
Facility Collection Method:	ADDRESS MATCHING-HOUSE NUMBER
Facility Derived HUC:	18050003
Facility Derived WBD:	180500030306
Facility Derived CD113:	17
Facility Derived CB2010:	060855050014006
Facility Major Flag:	Not reported
Facility Active Flag:	Y
Facility Inspection Count:	0
Facility Date Last Inspection:	Not reported
Facility Days Last Inspection:	Not reported
Facility Informal Count:	0
Facility Date Last Informal Action:	Not reported
Facility Formal Action Count:	0
Facility Date Last Formal Action:	Not reported
Facility Total Penalties:	0
Facility Penalty Count:	Not reported
Facility Date Last Penalty:	Not reported
Facility Last Penalty AMT:	Not reported
Facility QTRS With NC:	0
Facility Programs With SNC:	0
Facility Compliance Status:	No Violation Identified
Facility SNC Flag:	N
AIR Flag:	N
NPDES Flag:	N
SDWIS Flag:	N
RCRA Flag:	Y
TRI Flag:	N
GHG Flag:	N
AIR IDS:	Not reported
CAA Permit Types:	Not reported
CAA NAICS:	Not reported
CAA SICS:	Not reported
NPDES IDS:	Not reported
CWA Permit Types:	Not reported
CWA NAICS:	Not reported
CWA SICS:	Not reported
RCRA IDS:	CAD982523136
RCRA Permit Types:	SQG
RCRA NAICS:	334419
SDWA IDS:	Not reported
SDWA System Types:	Not reported
SDWA Compliance Status:	Not reported
SDWA SNC Flag:	N
TRI IDS:	Not reported
TRI Releases Transfers:	Not reported
TRI On Site Releases:	Not reported
TRI Off Site Transfers:	Not reported
TRI Reporter:	Not reported
Facility IMP Water Flag:	Not reported

16 NE 1/8-1/4 0.137 mi. 725 ft. | **AGNEWS STATE HOSPITAL - DGS**
AGNEW ROAD & LAFAYETTE STREET
SANTA CLARA, CA 95054 | **CA ENVIROSTOR** | **S104156177**
CA VCP | **N/A**

Relative: Lower

Actual: 23 ft.

ENVIROSTOR:

Name:	AGNEWS STATE HOSPITAL - DGS
Address:	AGNEW ROAD & LAFAYETTE STREET
City,State,Zip:	SANTA CLARA, CA 95054
Facility ID:	43990006
Status:	Certified
Status Date:	06/29/2001
Site Code:	201262
Site Type:	Voluntary Cleanup
Site Type Detailed:	Voluntary Agreement
Acres:	25
NPL:	NO
Regulatory Agencies:	SMBRP
Lead Agency:	SMBRP
Program Manager:	Not reported
Supervisor:	Karen Toth
Division Branch:	Cleanup Berkeley
Assembly:	25
Senate:	10
Special Program:	Voluntary Agreement - Standard Voluntary Agreement
Restricted Use:	NO
Site Mgmt Req:	NONE SPECIFIED
Funding:	Responsible Party
Latitude:	37.39795
Longitude:	-121.9459
APN:	097-08-51, 097-08-55
Past Use:	HOSPITAL
Potential COC:	Arsenic Lead
Confirmed COC:	Arsenic Lead
Potential Description:	SOIL
Alias Name:	Agnews West Developmental Center
Alias Type:	Alternate Name
Alias Name:	Estancia Apartments
Alias Type:	Alternate Name
Alias Name:	Martinson Child Car Facility
Alias Type:	Alternate Name
Alias Name:	097-08-51
Alias Type:	APN
Alias Name:	097-08-55
Alias Type:	APN
Alias Name:	110033613980
Alias Type:	EPA (FRS #)
Alias Name:	201262
Alias Type:	Project Code (Site Code)
Alias Name:	43990006
Alias Type:	Envirostor ID Number

Completed Info:

Completed Area Name:	PROJECT WIDE
Completed Sub Area Name:	Not reported
Completed Document Type:	Remedial Action Completion Report
Completed Date:	06/06/2001
Comments:	Completed Remedial Action for Parcel 3. 351 cubic yards of soil contaminated with lead was excavated from the site. These soils were

AGNEWS STATE HOSPITAL - DGS (Continued) **S104156177**

considered to be hazardous waste and were transported and disposed at Chemical Waste Management Inc in Kettleman City, California.

Completed Area Name: PROJECT WIDE
Completed Sub Area Name: Not reported
Completed Document Type: Remedial Action Completion Report
Completed Date: 02/28/2001
Comments: Completed Remedial Action for Parcel 2. 1,095 cubic yards of soil contaminated with low levels of arsenic were excavated from the site. These soils were transported to the CalTrans Highway 87 project, where they were placed in a roadway embankment

Completed Area Name: PROJECT WIDE
Completed Sub Area Name: Not reported
Completed Document Type: Remedial Action Completion Report
Completed Date: 06/29/2001
Comments: Completed Remedial Action for Parcel 4. Between January 29 and May 4, 2001, approximately 351 cubic yards of contaminated soil were excavated and disposed at a permitted landfill. Approximately 11,417 cubic yards of soils contaminated with non-hazardous levels of arsenic and lead were excavated from Parcel 2,3 and 4 and transported to Caltrans Highway 87 construction project for reuse.

Completed Area Name: PROJECT WIDE
Completed Sub Area Name: Not reported
Completed Document Type: Remedial Action Plan
Completed Date: 11/20/2000
Comments: The RAP found that Parcel 1 required no soil removal. The remedial goals for lead and arsenic were established to allow unrestricted use of the property. Any soil above the remedial goals would be excavated and properly managed off-site.

Completed Area Name: PROJECT WIDE
Completed Sub Area Name: Not reported
Completed Document Type: Remedial Investigation / Feasibility Study
Completed Date: 08/16/2000
Comments: Completed RIFS. The soil was impacted by lead and arsenic associated with the historical agricultural practices and from lead-based paint.

Completed Area Name: PROJECT WIDE
Completed Sub Area Name: Not reported
Completed Document Type: CEQA - Initial Study/ Mitigated Neg. Dec. (MND)
Completed Date: 11/20/2000
Comments: DTSC prepared and signed a negative declaration for this project.

Completed Area Name: PROJECT WIDE
Completed Sub Area Name: Not reported
Completed Document Type: Certification
Completed Date: 06/29/2001
Comments: Not reported

Completed Area Name: PROJECT WIDE
Completed Sub Area Name: Not reported
Completed Document Type: Standard Voluntary Agreement
Completed Date: 08/25/1999
Comments: Signed VCA.

AGNEWS STATE HOSPITAL - DGS (Continued) **S104156177**

Completed Area Name: PROJECT WIDE
Completed Sub Area Name: Not reported
Completed Document Type: Design/Implementation Workplan
Completed Date: 01/23/2001
Comments: Approved Remedial Design Implementation Plan.

Completed Area Name: PROJECT WIDE
Completed Sub Area Name: Not reported
Completed Document Type: Monitoring Report
Completed Date: 04/26/1999
Comments: This document prepared for Santa Clara Water District

Completed Area Name: PROJECT WIDE
Completed Sub Area Name: Not reported
Completed Document Type: Monitoring Report
Completed Date: 03/20/2002
Comments: Furel oxygenates and gasolin -ranged petroleum hydrocarbons were not detected above their respective laboratory reporting limits in the A and B-zone water samples from the monitoring wells, with the exception of MTBE detected at 0.51 vppb in monitoring well MW-2-1.

Completed Area Name: PROJECT WIDE
Completed Sub Area Name: Not reported
Completed Document Type: Monitoring Report
Completed Date: 06/26/2002
Comments: Concentrations of MTBE below drinking water standards

Completed Area Name: PROJECT WIDE
Completed Sub Area Name: Not reported
Completed Document Type: Removal Action Completion Report
Completed Date: 06/16/2003
Comments: Lead contaminated soil was removed. Property meets remedial goals in the August 2000 Remedial Action Plan. No Further Action Required

Completed Area Name: PROJECT WIDE
Completed Sub Area Name: Not reported
Completed Document Type: Remedial Investigation Report
Completed Date: 02/05/2002
Comments: Based on sampling conducted, this area meets the remedial goals described in the August 2000 Remedial Action Plan. No Further Action is required.

Completed Area Name: PROJECT WIDE
Completed Sub Area Name: Not reported
Completed Document Type: Remedial Investigation Report
Completed Date: 01/17/2002
Comments: Contaminants found in the buried debris were below remedial goals except in one are at the south and eastern edge of the property.

Future Area Name: Not reported
Future Sub Area Name: Not reported
Future Document Type: Not reported
Future Due Date: Not reported
Schedule Area Name: Not reported
Schedule Sub Area Name: Not reported
Schedule Document Type: Not reported
Schedule Due Date: Not reported

AGNEWS STATE HOSPITAL - DGS (Continued) **S104156177**

Schedule Revised Date: Not reported

VCP:

Name:	AGNEWS STATE HOSPITAL - DGS
Address:	AGNEW ROAD & LAFAYETTE STREET
City,State,Zip:	SANTA CLARA, CA 95054
Facility ID:	43990006
Site Type:	Voluntary Cleanup
Site Type Detail:	Voluntary Agreement
Site Mgmt. Req.:	NONE SPECIFIED
Acres:	25
National Priorities List:	NO
Cleanup Oversight Agencies:	SMBRP
Lead Agency:	SMBRP
Lead Agency Description:	DTSC - Site Cleanup Program
Project Manager:	Not reported
Supervisor:	Karen Toth
Division Branch:	Cleanup Berkeley
Site Code:	201262
Assembly:	25
Senate:	10
Special Programs Code:	Voluntary Agreement - Standard Voluntary Agreement
Status:	Certified
Status Date:	06/29/2001
Restricted Use:	NO
Funding:	Responsible Party
Lat/Long:	37.39795 / -121.9459
APN:	097-08-51, 097-08-55
Past Use:	HOSPITAL
Potential COC:	30001, 30013
Confirmed COC:	30001,30013
Potential Description:	SOIL
Alias Name:	Agnews West Developmental Center
Alias Type:	Alternate Name
Alias Name:	Estancia Apartments
Alias Type:	Alternate Name
Alias Name:	Martinson Child Car Facility
Alias Type:	Alternate Name
Alias Name:	097-08-51
Alias Type:	APN
Alias Name:	097-08-55
Alias Type:	APN
Alias Name:	110033613980
Alias Type:	EPA (FRS #)
Alias Name:	201262
Alias Type:	Project Code (Site Code)
Alias Name:	43990006
Alias Type:	Envirostor ID Number

Completed Info:

Completed Area Name:	PROJECT WIDE
Completed Sub Area Name:	Not reported
Completed Document Type:	Remedial Action Completion Report
Completed Date:	06/06/2001
Comments:	Completed Remedial Action for Parcel 3. 351 cubic yards of soil contaminated with lead was excavated from the site. These soils were considered to be hazardous waste and were transported and disposed at

AGNEWS STATE HOSPITAL - DGS (Continued) **S104156177**

Chemical Waste Management Inc in Kettleman City, California.

Completed Area Name: PROJECT WIDE
Completed Sub Area Name: Not reported
Completed Document Type: Remedial Action Completion Report
Completed Date: 02/28/2001
Comments: Completed Remedial Action for Parcel 2. 1,095 cubic yards of soil contaminated with low levels of arsenic were excavated from the site. These soils were transported to the CalTrans Highway 87 project, where they were placed in a roadway embankment

Completed Area Name: PROJECT WIDE
Completed Sub Area Name: Not reported
Completed Document Type: Remedial Action Completion Report
Completed Date: 06/29/2001
Comments: Completed Remedial Action for Parcel 4. Between January 29 and May 4, 2001, approximately 351 cubic yards of contaminated soil were excavated and disposed at a permitted landfill. Approximately 11,417 cubic yards of soils contaminated with non-hazardous levels of arsenic and lead were excavated from Parcel 2,3 and 4 and transported to Caltrans Highway 87 construction project for reuse.

Completed Area Name: PROJECT WIDE
Completed Sub Area Name: Not reported
Completed Document Type: Remedial Action Plan
Completed Date: 11/20/2000
Comments: The RAP found that Parcel 1 required no soil removal. The remedial goals for lead and arsenic were established to allow unrestricted use of the property. Any soil above the remedial goals would be excavated and properly managed off-site.

Completed Area Name: PROJECT WIDE
Completed Sub Area Name: Not reported
Completed Document Type: Remedial Investigation / Feasibility Study
Completed Date: 08/16/2000
Comments: Completed RIFS. The soil was impacted by lead and arsenic associated with the historical agricultural practices and from lead-based paint.

Completed Area Name: PROJECT WIDE
Completed Sub Area Name: Not reported
Completed Document Type: CEQA - Initial Study/ Mitigated Neg. Dec. (MND)
Completed Date: 11/20/2000
Comments: DTSC prepared and signed a negative declaration for this project.

Completed Area Name: PROJECT WIDE
Completed Sub Area Name: Not reported
Completed Document Type: Certification
Completed Date: 06/29/2001
Comments: Not reported

Completed Area Name: PROJECT WIDE
Completed Sub Area Name: Not reported
Completed Document Type: Standard Voluntary Agreement
Completed Date: 08/25/1999
Comments: Signed VCA.

Completed Area Name: PROJECT WIDE

AGNEWS STATE HOSPITAL - DGS (Continued) **S104156177**

Completed Sub Area Name: Not reported
Completed Document Type: Design/Implementation Workplan
Completed Date: 01/23/2001
Comments: Approved Remedial Design Implementation Plan.

Completed Area Name: PROJECT WIDE
Completed Sub Area Name: Not reported
Completed Document Type: Monitoring Report
Completed Date: 04/26/1999
Comments: This document prepared for Santa Clara Water District

Completed Area Name: PROJECT WIDE
Completed Sub Area Name: Not reported
Completed Document Type: Monitoring Report
Completed Date: 03/20/2002
Comments: Furel oxygenates and gasolin -ranged petroleum hydrocarbons were not detected above their respective laboratory reporting limits in the A and B-zone water samples from the monitoring wells, with the exception of MTBE detected at 0.51 vppb in monitoring well MW-2-1.

Completed Area Name: PROJECT WIDE
Completed Sub Area Name: Not reported
Completed Document Type: Monitoring Report
Completed Date: 06/26/2002
Comments: Concentrations of MTBE below drinking water standards

Completed Area Name: PROJECT WIDE
Completed Sub Area Name: Not reported
Completed Document Type: Removal Action Completion Report
Completed Date: 06/16/2003
Comments: Lead contaminated soil was removed. Property meets remedial goals in the August 2000 Remedial Action Plan. No Further Action Required

Completed Area Name: PROJECT WIDE
Completed Sub Area Name: Not reported
Completed Document Type: Remedial Investigation Report
Completed Date: 02/05/2002
Comments: Based on sampling conducted, this area meets the remedial goals described in the August 2000 Remedial Action Plan. No Further Action is required.

Completed Area Name: PROJECT WIDE
Completed Sub Area Name: Not reported
Completed Document Type: Remedial Investigation Report
Completed Date: 01/17/2002
Comments: Contaminants found in the buried debris were below remedial goals except in one are at the south and eastern edge of the property.

Future Area Name: Not reported
Future Sub Area Name: Not reported
Future Document Type: Not reported
Future Due Date: Not reported
Schedule Area Name: Not reported
Schedule Sub Area Name: Not reported
Schedule Document Type: Not reported
Schedule Due Date: Not reported
Schedule Revised Date: Not reported

17
South
1/8-1/4
0.139 mi.
733 ft.

MARIA CUYUGAN
4101 BURTON DR.,
SANTA CLARA, CA 95054

RCRA NonGen / NLR

1025848791
CAC003028845

Relative:
Higher

Actual:
25 ft.

RCRA Listings:

Date Form Received by Agency:		20190812
Handler Name:	MARIA CUYUGAN	
Handler Address:		4101 BURTON DR.,
Handler City,State,Zip:		SANTA CLARA, CA 95054
EPA ID:		CAC003028845
Contact Name:		MARIA CUYUGAN
Contact Address:		4101 BURTON DR.,
Contact City,State,Zip:		SANTA CLARA, CA 95054
Contact Telephone:		408-748-4473
Contact Fax:		Not reported
Contact Email:		MARIA_CUYUGAN@YASKAWA.COM
Contact Title:		Not reported
EPA Region:		09
Land Type:		Not reported
Federal Waste Generator Description:		Not a generator, verified
Non-Notifier:		Not reported
Biennial Report Cycle:		Not reported
Accessibility:		Not reported
Active Site Indicator:		Not reported
State District Owner:		Not reported
State District:		Not reported
Mailing Address:		4101 BURTON DR.,
Mailing City,State,Zip:		SANTA CLARA, CA 95054
Owner Name:	JOHN PAYNE	
Owner Type:		Other
Operator Name:	MARIA CUYUGAN	
Operator Type:		Other
Short-Term Generator Activity:		No
Importer Activity:		No
Mixed Waste Generator:		No
Transporter Activity:		No
Transfer Facility Activity:		No
Recycler Activity with Storage:		No
Small Quantity On-Site Burner Exemption:		No
Smelting Melting and Refining Furnace Exemption:		No
Underground Injection Control:		No
Off-Site Waste Receipt:		No
Universal Waste Indicator:		No
Universal Waste Destination Facility:		No
Federal Universal Waste:		No
Active Site Fed-Reg Treatment Storage and Disposal Facility:		Not reported
Active Site Converter Treatment storage and Disposal Facility:		Not reported
Active Site State-Reg Treatment Storage and Disposal Facility:		Not reported
Active Site State-Reg Handler:		---
Federal Facility Indicator:		Not reported
Hazardous Secondary Material Indicator:		N
Sub-Part K Indicator:		Not reported
Commercial TSD Indicator:		No
Treatment Storage and Disposal Type:		Not reported
2018 GPRA Permit Baseline:		Not on the Baseline
2018 GPRA Renewals Baseline:		Not on the Baseline
Permit Renewals Workload Universe:		Not reported

MARIA CUYUGAN (Continued) **1025848791**

Permit Workload Universe:	Not reported
Permit Progress Universe:	Not reported
Post-Closure Workload Universe:	Not reported
Closure Workload Universe:	Not reported
202 GPRA Corrective Action Baseline:	No
Corrective Action Workload Universe:	No
Subject to Corrective Action Universe:	No
Non-TSDFs Where RCRA CA has Been Imposed Universe:	No
TSDFs Potentially Subject to CA Under 3004 (u)/(v) Universe:	No
TSDFs Only Subject to CA under Discretionary Auth Universe:	No
Corrective Action Priority Ranking:	No NCAPS ranking
Environmental Control Indicator:	No
Institutional Control Indicator:	No
Human Exposure Controls Indicator:	N/A
Groundwater Controls Indicator:	N/A
Operating TSDF Universe:	Not reported
Full Enforcement Universe:	Not reported
Significant Non-Complier Universe:	No
Unaddressed Significant Non-Complier Universe:	No
Addressed Significant Non-Complier Universe:	No
Significant Non-Complier With a Compliance Schedule Universe:	No
Financial Assurance Required:	Not reported
Handler Date of Last Change:	20190910
Recognized Trader-Importer:	No
Recognized Trader-Exporter:	No
Importer of Spent Lead Acid Batteries:	No
Exporter of Spent Lead Acid Batteries:	No
Recycler Activity Without Storage:	No
Manifest Broker:	No
Sub-Part P Indicator:	No

Handler - Owner Operator:

Owner/Operator Indicator:	Owner
Owner/Operator Name: JOHN PAYNE	
Legal Status:	Other
Date Became Current:	Not reported
Date Ended Current:	Not reported
Owner/Operator Address:	4101 BURTON DR.,
Owner/Operator City,State,Zip:	SANTA CLARA, CA 95054
Owner/Operator Telephone:	408-748-4473
Owner/Operator Telephone Ext:	Not reported
Owner/Operator Fax:	Not reported
Owner/Operator Email:	Not reported

Owner/Operator Indicator:	Operator
Owner/Operator Name: MARIA CUYUGAN	
Legal Status:	Other
Date Became Current:	Not reported
Date Ended Current:	Not reported
Owner/Operator Address:	4101 BURTON DR.,
Owner/Operator City,State,Zip:	SANTA CLARA, CA 95054
Owner/Operator Telephone:	408-748-4473
Owner/Operator Telephone Ext:	Not reported
Owner/Operator Fax:	Not reported
Owner/Operator Email:	Not reported

MARIA CUYUGAN (Continued) **1025848791**

Historic Generators:

Receive Date:	20190812
Handler Name:	MARIA CUYUGAN
Federal Waste Generator Description:	Not a generator, verified
State District Owner:	Not reported
Large Quantity Handler of Universal Waste:	No
Recognized Trader Importer:	No
Recognized Trader Exporter:	No
Spent Lead Acid Battery Importer:	No
Spent Lead Acid Battery Exporter:	No
Current Record:	Yes
Non Storage Recycler Activity:	Not reported
Electronic Manifest Broker:	Not reported

List of NAICS Codes and Descriptions:

NAICS Code:	54133
NAICS Description:	ENGINEERING SERVICES

Facility Has Received Notices of Violations:

Violations:	No Violations Found

Evaluation Action Summary:

Evaluations:	No Evaluations Found

18
WSW
1/8-1/4
0.142 mi.
751 ft.

THE REDWOODS APTS
2200 AGNEWS ROAD
SANTA CLARA, CA 95054

RCRA NonGen / NLR **1024780058**
CAC003000017

Relative:
Higher

Actual:
24 ft.

RCRA Listings:

Date Form Received by Agency:	20190207
Handler Name:	THE REDWOODS APTS
Handler Address:	2200 AGNEWS ROAD
Handler City,State,Zip:	SANTA CLARA, CA 95054
EPA ID:	CAC003000017
Contact Name:	THE REDWOODS APTS
Contact Address:	2200 AGNEWS ROAD
Contact City,State,Zip:	SANTA CLARA, CA 95054
Contact Telephone:	408-638-5524
Contact Fax:	510-651-7702
Contact Email:	MICKIEL@PWSEI.COM
Contact Title:	Not reported
EPA Region:	09
Land Type:	Not reported
Federal Waste Generator Description:	Not a generator, verified
Non-Notifier:	Not reported
Biennial Report Cycle:	Not reported
Accessibility:	Not reported
Active Site Indicator:	Handler Activities
State District Owner:	Not reported
State District:	Not reported
Mailing Address:	2200 AGNEWS ROAD
Mailing City,State,Zip:	SANTA CLARA, CA 95054
Owner Name:	THE REDWOODS APTS

THE REDWOODS APTS (Continued) **1024780058**

Owner Type:	Other
Operator Name:	THE REDWOODS APTS
Operator Type:	Other
Short-Term Generator Activity:	No
Importer Activity:	No
Mixed Waste Generator:	No
Transporter Activity:	No
Transfer Facility Activity:	No
Recycler Activity with Storage:	No
Small Quantity On-Site Burner Exemption:	No
Smelting Melting and Refining Furnace Exemption:	No
Underground Injection Control:	No
Off-Site Waste Receipt:	No
Universal Waste Indicator:	Yes
Universal Waste Destination Facility:	Yes
Federal Universal Waste:	No
Active Site Fed-Reg Treatment Storage and Disposal Facility:	Not reported
Active Site Converter Treatment storage and Disposal Facility:	Not reported
Active Site State-Reg Treatment Storage and Disposal Facility:	Not reported
Active Site State-Reg Handler:	---
Federal Facility Indicator:	Not reported
Hazardous Secondary Material Indicator:	N
Sub-Part K Indicator:	Not reported
Commercial TSD Indicator:	No
Treatment Storage and Disposal Type:	Not reported
2018 GPRA Permit Baseline:	Not on the Baseline
2018 GPRA Renewals Baseline:	Not on the Baseline
Permit Renewals Workload Universe:	Not reported
Permit Workload Universe:	Not reported
Permit Progress Universe:	Not reported
Post-Closure Workload Universe:	Not reported
Closure Workload Universe:	Not reported
202 GPRA Corrective Action Baseline:	No
Corrective Action Workload Universe:	No
Subject to Corrective Action Universe:	No
Non-TSDFs Where RCRA CA has Been Imposed Universe:	No
TSDFs Potentially Subject to CA Under 3004 (u)/(v) Universe:	No
TSDFs Only Subject to CA under Discretionary Auth Universe:	No
Corrective Action Priority Ranking:	No NCAPS ranking
Environmental Control Indicator:	No
Institutional Control Indicator:	No
Human Exposure Controls Indicator:	N/A
Groundwater Controls Indicator:	N/A
Operating TSDF Universe:	Not reported
Full Enforcement Universe:	Not reported
Significant Non-Complier Universe:	No
Unaddressed Significant Non-Complier Universe:	No
Addressed Significant Non-Complier Universe:	No
Significant Non-Complier With a Compliance Schedule Universe:	No
Financial Assurance Required:	Not reported
Handler Date of Last Change:	20190222
Recognized Trader-Importer:	No
Recognized Trader-Exporter:	No
Importer of Spent Lead Acid Batteries:	No
Exporter of Spent Lead Acid Batteries:	No
Recycler Activity Without Storage:	No
Manifest Broker:	No

THE REDWOODS APTS (Continued) **1024780058**

Sub-Part P Indicator: No

Handler - Owner Operator:
Owner/Operator Indicator: Operator
Owner/Operator Name: THE REDWOODS APTS
Legal Status: Other
Date Became Current: Not reported
Date Ended Current: Not reported
Owner/Operator Address: 2200 AGNEWS ROAD
Owner/Operator City,State,Zip: SANTA CLARA, CA 95054
Owner/Operator Telephone: 408-638-5524
Owner/Operator Telephone Ext: Not reported
Owner/Operator Fax: Not reported
Owner/Operator Email: Not reported

Owner/Operator Indicator: Owner
Owner/Operator Name: THE REDWOODS APTS
Legal Status: Other
Date Became Current: Not reported
Date Ended Current: Not reported
Owner/Operator Address: 2200 AGNEWS ROAD
Owner/Operator City,State,Zip: SANTA CLARA, CA 95054
Owner/Operator Telephone: 408-638-5524
Owner/Operator Telephone Ext: Not reported
Owner/Operator Fax: Not reported
Owner/Operator Email: Not reported

Historic Generators:
Receive Date: 20190207
Handler Name: THE REDWOODS APTS
Federal Waste Generator Description: Not a generator, verified
State District Owner: Not reported
Large Quantity Handler of Universal Waste: No
Recognized Trader Importer: No
Recognized Trader Exporter: No
Spent Lead Acid Battery Importer: No
Spent Lead Acid Battery Exporter: No
Current Record: Yes
Non Storage Recycler Activity: Not reported
Electronic Manifest Broker: Not reported

List of NAICS Codes and Descriptions:
NAICS Code: 56299
NAICS Description: ALL OTHER WASTE MANAGEMENT SERVICES

Facility Has Received Notices of Violations:
Violations: No Violations Found

Evaluation Action Summary:
Evaluations: No Evaluations Found

19 NW 1/8-1/4 0.157 mi. 830 ft. | **DAVID SILVA**
2169 2ND ST
SANTA CLARA, CA 95054 | **RCRA NonGen / NLR** | **1026822907**
CAC003135887

Relative: Lower

Actual: 22 ft.

RCRA Listings:

Date Form Received by Agency:		20210824
Handler Name:	DAVID SILVA	
Handler Address:		2169 2ND ST
Handler City,State,Zip:		SANTA CLARA, CA 95054
EPA ID:		CAC003135887
Contact Name:		DAVID SILVA
Contact Address:		2169 2ND ST
Contact City,State,Zip:		SANTA CLARA, CA 95054
Contact Telephone:		408-224-2138
Contact Fax:		Not reported
Contact Email:		DK_SILVA@COMCAST.COM
Contact Title:		Not reported
EPA Region:		09
Land Type:		Not reported
Federal Waste Generator Description:		Not a generator, verified
Non-Notifier:		Not reported
Biennial Report Cycle:		Not reported
Accessibility:		Not reported
Active Site Indicator:		Not reported
State District Owner:		Not reported
State District:		Not reported
Mailing Address:		2169 2ND ST
Mailing City,State,Zip:		SANTA CLARA, CA 95054
Owner Name:	DAVID SILVA	
Owner Type:		Other
Operator Name:	DAVID SILVA	
Operator Type:		Other
Short-Term Generator Activity:		No
Importer Activity:		No
Mixed Waste Generator:		No
Transporter Activity:		No
Transfer Facility Activity:		No
Recycler Activity with Storage:		No
Small Quantity On-Site Burner Exemption:		No
Smelting Melting and Refining Furnace Exemption:		No
Underground Injection Control:		No
Off-Site Waste Receipt:		No
Universal Waste Indicator:		No
Universal Waste Destination Facility:		No
Federal Universal Waste:		No
Active Site Fed-Reg Treatment Storage and Disposal Facility:		Not reported
Active Site Converter Treatment storage and Disposal Facility:		Not reported
Active Site State-Reg Treatment Storage and Disposal Facility:		Not reported
Active Site State-Reg Handler:		---
Federal Facility Indicator:		Not reported
Hazardous Secondary Material Indicator:		N
Sub-Part K Indicator:		Not reported
Commercial TSD Indicator:		No
Treatment Storage and Disposal Type:		Not reported
2018 GPRA Permit Baseline:		Not on the Baseline
2018 GPRA Renewals Baseline:		Not on the Baseline
Permit Renewals Workload Universe:		Not reported

DAVID SILVA (Continued) **1026822907**

Permit Workload Universe:	Not reported
Permit Progress Universe:	Not reported
Post-Closure Workload Universe:	Not reported
Closure Workload Universe:	Not reported
202 GPRA Corrective Action Baseline:	No
Corrective Action Workload Universe:	No
Subject to Corrective Action Universe:	No
Non-TSDFs Where RCRA CA has Been Imposed Universe:	No
TSDFs Potentially Subject to CA Under 3004 (u)/(v) Universe:	No
TSDFs Only Subject to CA under Discretionary Auth Universe:	No
Corrective Action Priority Ranking:	No NCAPS ranking
Environmental Control Indicator:	No
Institutional Control Indicator:	No
Human Exposure Controls Indicator:	N/A
Groundwater Controls Indicator:	N/A
Operating TSDF Universe:	Not reported
Full Enforcement Universe:	Not reported
Significant Non-Complier Universe:	No
Unaddressed Significant Non-Complier Universe:	No
Addressed Significant Non-Complier Universe:	No
Significant Non-Complier With a Compliance Schedule Universe:	No
Financial Assurance Required:	Not reported
Handler Date of Last Change:	20210824
Recognized Trader-Importer:	No
Recognized Trader-Exporter:	No
Importer of Spent Lead Acid Batteries:	No
Exporter of Spent Lead Acid Batteries:	No
Recycler Activity Without Storage:	No
Manifest Broker:	No
Sub-Part P Indicator:	No

Handler - Owner Operator:

Owner/Operator Indicator:	Owner
Owner/Operator Name: DAVID SILVA	
Legal Status:	Other
Date Became Current:	Not reported
Date Ended Current:	Not reported
Owner/Operator Address:	2169 2ND ST
Owner/Operator City,State,Zip:	SANTA CLARA, CA 95054
Owner/Operator Telephone:	408-224-2138
Owner/Operator Telephone Ext:	Not reported
Owner/Operator Fax:	Not reported
Owner/Operator Email:	Not reported

Owner/Operator Indicator:	Operator
Owner/Operator Name: DAVID SILVA	
Legal Status:	Other
Date Became Current:	Not reported
Date Ended Current:	Not reported
Owner/Operator Address:	2169 2ND ST
Owner/Operator City,State,Zip:	SANTA CLARA, CA 95054
Owner/Operator Telephone:	408-224-2138
Owner/Operator Telephone Ext:	Not reported
Owner/Operator Fax:	Not reported
Owner/Operator Email:	Not reported

DAVID SILVA (Continued) **1026822907**

Historic Generators:

Receive Date:	20210824
Handler Name: DAVID SILVA	
Federal Waste Generator Description:	Not a generator, verified
State District Owner:	Not reported
Large Quantity Handler of Universal Waste:	No
Recognized Trader Importer:	No
Recognized Trader Exporter:	No
Spent Lead Acid Battery Importer:	No
Spent Lead Acid Battery Exporter:	No
Current Record:	Yes
Non Storage Recycler Activity:	No
Electronic Manifest Broker:	No

List of NAICS Codes and Descriptions:

NAICS Code:	56299
NAICS Description:	ALL OTHER WASTE MANAGEMENT SERVICES

Facility Has Received Notices of Violations:

Violations:	No Violations Found

Evaluation Action Summary:

Evaluations:	No Evaluations Found

D20 **SV PROBE** **PFAS ECHO** **1027424900**
SW **37.3915/-121.96297** **N/A**
1/8-1/4 **SANTA CLARA, CA**
0.159 mi.
840 ft. **Site 1 of 5 in cluster D**

Relative:
Higher

Actual:
24 ft.

PFAS ECHO:

Name:	SV PROBE
Address:	37.3915/-121.96297
City,State,Zip:	SANTA CLARA, CA
Latitude:	37.3915
Longitude:	-121.96297
Count:	-1
County:	SANTA CLARA
Status:	Unknown
Region:	09
Industry:	Electronics Industry
ECHO Facility Report:	https://echo.epa.gov/detailed-facility-report?fid=110054302367
Facility Percent Minority:	71.46
Facility Derived Tribes:	Not reported
Facility Population:	3696.45
EJSCREEN Flag US:	Y
EJSCREEN Report:	https://ejscreen.epa.gov/mapper/mobile/EJSCREEN_mobile.aspx?geometry=%7B%22x%22:-121.96297,%22y%22:37.3915,%22spatialReference%22:%7B%22wkid%22:4326%7D%7D&unit=9035&areatype=&areaid=&basemap=streets&distance=1
EPA Programs:	Not reported
Federal Facility:	No
Federal Agency:	Not reported
Facility FIPS Code:	06085
Facility Indian Country Flag:	N
Facility Collection Method:	ADDRESS MATCHING-HOUSE NUMBER

SV PROBE (Continued) **1027424900**

Facility Derived HUC:	18050003
Facility Derived WBD:	180500030306
Facility Derived CD113:	17
Facility Derived CB2010:	060855050014009
Facility Major Flag:	Not reported
Facility Active Flag:	Not reported
Facility Inspection Count:	0
Facility Date Last Inspection:	Not reported
Facility Days Last Inspection:	Not reported
Facility Informal Count:	0
Facility Date Last Informal Action:	Not reported
Facility Formal Action Count:	0
Facility Date Last Formal Action:	Not reported
Facility Total Penalties:	0
Facility Penalty Count:	Not reported
Facility Date Last Penalty:	Not reported
Facility Last Penalty AMT:	Not reported
Facility QTRS With NC:	Not reported
Facility Programs With SNC:	0
Facility Compliance Status:	Not reported
Facility SNC Flag:	N
AIR Flag:	N
NPDES Flag:	N
SDWIS Flag:	N
RCRA Flag:	N
TRI Flag:	N
GHG Flag:	N
AIR IDS:	Not reported
CAA Permit Types:	Not reported
CAA NAICS:	Not reported
CAA SICS:	Not reported
NPDES IDS:	Not reported
CWA Permit Types:	Not reported
CWA NAICS:	Not reported
CWA SICS:	Not reported
RCRA IDS:	Not reported
RCRA Permit Types:	Not reported
RCRA NAICS:	Not reported
SDWA IDS:	Not reported
SDWA System Types:	Not reported
SDWA Compliance Status:	Not reported
SDWA SNC Flag:	N
TRI IDS:	Not reported
TRI Releases Transfers:	Not reported
TRI On Site Releases:	Not reported
TRI Off Site Transfers:	Not reported
TRI Reporter:	Not reported
Facility IMP Water Flag:	Not reported

D21 SW 1/8-1/4 0.167 mi. 882 ft. | **OVJP CORPORATION**
4251 BURTON DR
SANTA CLARA, CA 95054

Site 2 of 5 in cluster D

RCRA NonGen / NLR | **1027093336**
CAL000466894

Relative: Higher

Actual: 25 ft.

RCRA Listings:

Date Form Received by Agency:		20211119
Handler Name:	OVJP CORPORATION	
Handler Address:		4251 BURTON DR
Handler City,State,Zip:		SANTA CLARA, CA 95054
EPA ID:		CAL000466894
Contact Name:		TRAIAN PAVEL
Contact Address:		4251 BURTON DR
Contact City,State,Zip:		SANTA CLARA, CA 95054
Contact Telephone:		408-343-8000
Contact Fax:		Not reported
Contact Email:		TPAVEL@OVJP.COM
Contact Title:		Not reported
EPA Region:		09
Land Type:		Not reported
Federal Waste Generator Description:		Not a generator, verified
Non-Notifier:		Not reported
Biennial Report Cycle:		Not reported
Accessibility:		Not reported
Active Site Indicator:		Not reported
State District Owner:		Not reported
State District:		Not reported
Mailing Address:		4251 BURTON DR
Mailing City,State,Zip:		SANTA CLARA, CA 95054
Owner Name:	OVJP CORPORATION	
Owner Type:		Other
Operator Name:	TRAIAN PAVEL	
Operator Type:		Other
Short-Term Generator Activity:		No
Importer Activity:		No
Mixed Waste Generator:		No
Transporter Activity:		No
Transfer Facility Activity:		No
Recycler Activity with Storage:		No
Small Quantity On-Site Burner Exemption:		No
Smelting Melting and Refining Furnace Exemption:		No
Underground Injection Control:		No
Off-Site Waste Receipt:		No
Universal Waste Indicator:		No
Universal Waste Destination Facility:		No
Federal Universal Waste:		No
Active Site Fed-Reg Treatment Storage and Disposal Facility:		Not reported
Active Site Converter Treatment storage and Disposal Facility:		Not reported
Active Site State-Reg Treatment Storage and Disposal Facility:		Not reported
Active Site State-Reg Handler:		---
Federal Facility Indicator:		Not reported
Hazardous Secondary Material Indicator:		N
Sub-Part K Indicator:		Not reported
Commercial TSD Indicator:		No
Treatment Storage and Disposal Type:		Not reported
2018 GPRA Permit Baseline:		Not on the Baseline
2018 GPRA Renewals Baseline:		Not on the Baseline
Permit Renewals Workload Universe:		Not reported

OVJP CORPORATION (Continued) **1027093336**

Permit Workload Universe:	Not reported
Permit Progress Universe:	Not reported
Post-Closure Workload Universe:	Not reported
Closure Workload Universe:	Not reported
202 GPRA Corrective Action Baseline:	No
Corrective Action Workload Universe:	No
Subject to Corrective Action Universe:	No
Non-TSDFs Where RCRA CA has Been Imposed Universe:	No
TSDFs Potentially Subject to CA Under 3004 (u)/(v) Universe:	No
TSDFs Only Subject to CA under Discretionary Auth Universe:	No
Corrective Action Priority Ranking:	No NCAPS ranking
Environmental Control Indicator:	No
Institutional Control Indicator:	No
Human Exposure Controls Indicator:	N/A
Groundwater Controls Indicator:	N/A
Operating TSDF Universe:	Not reported
Full Enforcement Universe:	Not reported
Significant Non-Complier Universe:	No
Unaddressed Significant Non-Complier Universe:	No
Addressed Significant Non-Complier Universe:	No
Significant Non-Complier With a Compliance Schedule Universe:	No
Financial Assurance Required:	Not reported
Handler Date of Last Change:	20211122
Recognized Trader-Importer:	No
Recognized Trader-Exporter:	No
Importer of Spent Lead Acid Batteries:	No
Exporter of Spent Lead Acid Batteries:	No
Recycler Activity Without Storage:	No
Manifest Broker:	No
Sub-Part P Indicator:	No

Handler - Owner Operator:

Owner/Operator Indicator:	Owner
Owner/Operator Name: OVJP CORPORATION	
Legal Status:	Other
Date Became Current:	Not reported
Date Ended Current:	Not reported
Owner/Operator Address:	4251 BURTON DR
Owner/Operator City,State,Zip:	SANTA CLARA, CA 95054
Owner/Operator Telephone:	408-343-8000
Owner/Operator Telephone Ext:	Not reported
Owner/Operator Fax:	Not reported
Owner/Operator Email:	Not reported

Owner/Operator Indicator:	Operator
Owner/Operator Name: TRAIAN PAVEL	
Legal Status:	Other
Date Became Current:	Not reported
Date Ended Current:	Not reported
Owner/Operator Address:	4251 BURTON DR
Owner/Operator City,State,Zip:	SANTA CLARA, CA 95054
Owner/Operator Telephone:	408-343-8000
Owner/Operator Telephone Ext:	Not reported
Owner/Operator Fax:	Not reported
Owner/Operator Email:	Not reported

OVJP CORPORATION (Continued) **1027093336**

Historic Generators:

Receive Date:	20211119
Handler Name:	OVJP CORPORATION
Federal Waste Generator Description:	Not a generator, verified
State District Owner:	Not reported
Large Quantity Handler of Universal Waste:	No
Recognized Trader Importer:	No
Recognized Trader Exporter:	No
Spent Lead Acid Battery Importer:	No
Spent Lead Acid Battery Exporter:	No
Current Record:	Yes
Non Storage Recycler Activity:	No
Electronic Manifest Broker:	No

List of NAICS Codes and Descriptions:

NAICS Code:	334413
NAICS Description:	SEMICONDUCTOR AND RELATED DEVICE MANUFACTURING

Facility Has Received Notices of Violations:

Violations:	No Violations Found

Evaluation Action Summary:

Evaluations:	No Evaluations Found

D22 **OVJP CORPORATION** **CA CERS HAZ WASTE** **S113139974**
SW **4251 BURTON DR** **CA HAZNET** **N/A**
1/8-1/4 **SANTA CLARA, CA 95054** **CA CERS**
0.167 mi. **CA HWTS**
882 ft. **Site 3 of 5 in cluster D**

Relative: Higher

Actual: 25 ft.

CERS HAZ WASTE:

Name:	OVJP CORPORATION
Address:	4251 BURTON DR
City,State,Zip:	SANTA CLARA, CA 95054
Site ID:	598111
CERS ID:	10885012
CERS Description:	Hazardous Waste Generator

HAZNET:

Name:	SV PROBE INC
Address:	4251 BURTON DR
Address 2:	Not reported
City,State,Zip:	SANTA CLARA, CA 950541512
Contact:	GARY LUU/GENERAL MANAGER
Telephone:	4086532311
Mailing Name:	Not reported
Mailing Address:	4251 BURTON DR
Year:	2016
Gepaid:	CAL000300743
TSD EPA ID:	NVD980895338
CA Waste Code:	223 - Unspecified oil-containing waste
Disposal Method:	H141 - Storage, Bulking, And/Or Transfer Off Site--No Treatment/Reovery (H010-H129) Or (H131-H135)

OVJP CORPORATION (Continued) **S113139974**

Tons:	0.339
Year:	2016
Gepaid:	CAL000300743
TSD EPA ID:	NVD980895338
CA Waste Code:	343 - Unspecified organic liquid mixture
Disposal Method:	H141 - Storage, Bulking, And/Or Transfer Off Site--No Treatment/Reovery (H010-H129) Or (H131-H135)
Tons:	0.119
Year:	2016
Gepaid:	CAL000300743
TSD EPA ID:	NVD980895338
CA Waste Code:	352 - Other organic solids
Disposal Method:	H141 - Storage, Bulking, And/Or Transfer Off Site--No Treatment/Reovery (H010-H129) Or (H131-H135)
Tons:	0.0105
Year:	2015
Gepaid:	CAL000300743
TSD EPA ID:	NVD980895338
CA Waste Code:	791 - Liquids with pH <= 2
Disposal Method:	H070 -
Tons:	0.01668
Year:	2015
Gepaid:	CAL000300743
TSD EPA ID:	NVD980895338
CA Waste Code:	352 - Other organic solids
Disposal Method:	H141 - Storage, Bulking, And/Or Transfer Off Site--No Treatment/Reovery (H010-H129) Or (H131-H135)
Tons:	0.0465
Year:	2015
Gepaid:	CAL000300743
TSD EPA ID:	NVD980895338
CA Waste Code:	343 - Unspecified organic liquid mixture
Disposal Method:	H141 - Storage, Bulking, And/Or Transfer Off Site--No Treatment/Reovery (H010-H129) Or (H131-H135)
Tons:	0.2448
Year:	2015
Gepaid:	CAL000300743
TSD EPA ID:	NVD980895338
CA Waste Code:	223 - Unspecified oil-containing waste
Disposal Method:	H141 - Storage, Bulking, And/Or Transfer Off Site--No Treatment/Reovery (H010-H129) Or (H131-H135)
Tons:	0.2502
Year:	2014
Gepaid:	CAL000300743
TSD EPA ID:	NVD980895338
CA Waste Code:	352 - Other organic solids
Disposal Method:	H141 - Storage, Bulking, And/Or Transfer Off Site--No Treatment/Reovery (H010-H129) Or (H131-H135)
Tons:	0.01

OVJP CORPORATION (Continued) **S113139974**

Year:	2014
Gepaid:	CAL000300743
TSD EPA ID:	NVD980895338
CA Waste Code:	223 - Unspecified oil-containing waste
Disposal Method:	H141 - Storage, Bulking, And/Or Transfer Off Site--No Treatment/Reovery (H010-H129) Or (H131-H135)
Tons:	0.25

Year:	2014
Gepaid:	CAL000300743
TSD EPA ID:	NVD980895338
CA Waste Code:	343 - Unspecified organic liquid mixture
Disposal Method:	H141 - Storage, Bulking, And/Or Transfer Off Site--No Treatment/Reovery (H010-H129) Or (H131-H135)
Tons:	0.14

Click this hyperlink while viewing on your computer to access
53 additional CA HAZNET: record(s) in the EDR Site Report.

Additional Info:

Year:	2016
Gen EPA ID:	CAL000300743
Shipment Date:	20151203
Creation Date:	Not reported
Receipt Date:	Not reported
Manifest ID:	000129645DAT
Trans EPA ID:	MNS000110924
Trans Name:	STERICYCLE SPECIALTY WASTE SOLUTIONS INC
Trans 2 EPA ID:	Not reported
Trans 2 Name:	Not reported
TSDF EPA ID:	NVD980895338
Trans Name:	21ST CENTURY ENVIRONMENTAL MANAGEMENT OF NEVADA LLC
TSDF Alt EPA ID:	Not reported
TSDF Alt Name:	Not reported
Waste Code Description:	551 - Laboratory waste chemicals 561 Detergent and soap
RCRA Code:	D002
Meth Code:	H121 - Neutralization Only
Quantity Tons:	0.04
Waste Quantity:	80
Quantity Unit:	P
Additional Code 1:	Not reported
Additional Code 2:	Not reported
Additional Code 3:	Not reported
Additional Code 4:	Not reported
Additional Code 5:	Not reported
Shipment Date:	20151203
Creation Date:	Not reported
Receipt Date:	Not reported
Manifest ID:	000129645DAT
Trans EPA ID:	MNS000110924
Trans Name:	STERICYCLE SPECIALTY WASTE SOLUTIONS INC
Trans 2 EPA ID:	Not reported
Trans 2 Name:	Not reported
TSDF EPA ID:	NVD980895338

OVJP CORPORATION (Continued) **S113139974**

Trans Name:	21ST CENTURY ENVIRONMENTAL MANAGEMENT OF NEVADA LLC
TSDF Alt EPA ID:	Not reported
TSDF Alt Name:	Not reported
Waste Code Description:	551 - Laboratory waste chemicals 561 Detergent and soap
RCRA Code:	D001
Meth Code:	H141 - Storage, Bulking, And/Or Transfer Off Site--No Treatment/Reovery (H010-H129) Or (H131-H135)
Quantity Tons:	0.005
Waste Quantity:	10
Quantity Unit:	P
Additional Code 1:	Not reported
Additional Code 2:	Not reported
Additional Code 3:	Not reported
Additional Code 4:	Not reported
Additional Code 5:	Not reported
Shipment Date:	20151203
Creation Date:	9/29/2016 18:33:11
Receipt Date:	20151209
Manifest ID:	000129645DAT
Trans EPA ID:	MNS000110924
Trans Name:	STERICYCLE SPECIALTY WASTE SOLUTIONS INC
Trans 2 EPA ID:	Not reported
Trans 2 Name:	Not reported
TSDF EPA ID:	NVD980895338
Trans Name:	21ST CENTURY ENVIRONMENTAL MANAGEMENT OF NEVADA LLC
TSDF Alt EPA ID:	Not reported
TSDF Alt Name:	Not reported
Waste Code Description:	343 - Unspecified organic liquid mixture
RCRA Code:	Not reported
Meth Code:	H141 - Storage, Bulking, And/Or Transfer Off Site--No Treatment/Reovery (H010-H129) Or (H131-H135)
Quantity Tons:	0.0405
Waste Quantity:	81
Quantity Unit:	P
Additional Code 1:	Not reported
Additional Code 2:	Not reported
Additional Code 3:	Not reported
Additional Code 4:	Not reported
Additional Code 5:	Not reported
Shipment Date:	20151203
Creation Date:	9/29/2016 18:33:11
Receipt Date:	20151209
Manifest ID:	000129645DAT
Trans EPA ID:	MNS000110924
Trans Name:	STERICYCLE SPECIALTY WASTE SOLUTIONS INC
Trans 2 EPA ID:	Not reported
Trans 2 Name:	Not reported
TSDF EPA ID:	NVD980895338
Trans Name:	21ST CENTURY ENVIRONMENTAL MANAGEMENT OF NEVADA LLC
TSDF Alt EPA ID:	Not reported
TSDF Alt Name:	Not reported
Waste Code Description:	352 - Other organic solids
RCRA Code:	F003
Meth Code:	H141 - Storage, Bulking, And/Or Transfer Off Site--No Treatment/Reovery (H010-H129) Or (H131-H135)

OVJP CORPORATION (Continued) **S113139974**

Quantity Tons:	0.0055
Waste Quantity:	11
Quantity Unit:	P
Additional Code 1:	Not reported
Additional Code 2:	Not reported
Additional Code 3:	Not reported
Additional Code 4:	Not reported
Additional Code 5:	Not reported
Shipment Date:	20151203
Creation Date:	9/29/2016 18:33:11
Receipt Date:	20151209
Manifest ID:	000129645DAT
Trans EPA ID:	MNS000110924
Trans Name:	STERICYCLE SPECIALTY WASTE SOLUTIONS INC
Trans 2 EPA ID:	Not reported
Trans 2 Name:	Not reported
TSDF EPA ID:	NVD980895338
Trans Name:	21ST CENTURY ENVIRONMENTAL MANAGEMENT OF NEVADA LLC
TSDF Alt EPA ID:	Not reported
TSDF Alt Name:	Not reported
Waste Code Description:	223 - Unspecified oil-containing waste
RCRA Code:	Not reported
Meth Code:	H141 - Storage, Bulking, And/Or Transfer Off Site--No Treatment/Reovery (H010-H129) Or (H131-H135)
Quantity Tons:	0.106
Waste Quantity:	212
Quantity Unit:	P
Additional Code 1:	Not reported
Additional Code 2:	Not reported
Additional Code 3:	Not reported
Additional Code 4:	Not reported
Additional Code 5:	Not reported
Shipment Date:	20151203
Creation Date:	Not reported
Receipt Date:	Not reported
Manifest ID:	000129645DAT
Trans EPA ID:	MNS000110924
Trans Name:	STERICYCLE SPECIALTY WASTE SOLUTIONS INC
Trans 2 EPA ID:	Not reported
Trans 2 Name:	Not reported
TSDF EPA ID:	NVD980895338
Trans Name:	21ST CENTURY ENVIRONMENTAL MANAGEMENT OF NEVADA LLC
TSDF Alt EPA ID:	Not reported
TSDF Alt Name:	Not reported
Waste Code Description:	551 - Laboratory waste chemicals 561 Detergent and soap
RCRA Code:	D001
Meth Code:	H141 - Storage, Bulking, And/Or Transfer Off Site--No Treatment/Reovery (H010-H129) Or (H131-H135)
Quantity Tons:	0.0085
Waste Quantity:	17
Quantity Unit:	P
Additional Code 1:	Not reported
Additional Code 2:	Not reported
Additional Code 3:	Not reported
Additional Code 4:	Not reported

OVJP CORPORATION (Continued) **S113139974**

Additional Code 5:	Not reported
Shipment Date:	20151203
Creation Date:	Not reported
Receipt Date:	Not reported
Manifest ID:	000129645DAT
Trans EPA ID:	MNS000110924
Trans Name:	STERICYCLE SPECIALTY WASTE SOLUTIONS INC
Trans 2 EPA ID:	Not reported
Trans 2 Name:	Not reported
TSDF EPA ID:	NVD980895338
Trans Name:	21ST CENTURY ENVIRONMENTAL MANAGEMENT OF NEVADA LLC
TSDF Alt EPA ID:	Not reported
TSDF Alt Name:	Not reported
Waste Code Description:	551 - Laboratory waste chemicals 561 Detergent and soap
RCRA Code:	Not reported
Meth Code:	H141 - Storage, Bulking, And/Or Transfer Off Site--No Treatment/Reovery (H010-H129) Or (H131-H135)
Quantity Tons:	0.005
Waste Quantity:	10
Quantity Unit:	P
Additional Code 1:	Not reported
Additional Code 2:	Not reported
Additional Code 3:	Not reported
Additional Code 4:	Not reported
Additional Code 5:	Not reported
Shipment Date:	20151203
Creation Date:	Not reported
Receipt Date:	Not reported
Manifest ID:	000129645DAT
Trans EPA ID:	MNS000110924
Trans Name:	STERICYCLE SPECIALTY WASTE SOLUTIONS INC
Trans 2 EPA ID:	Not reported
Trans 2 Name:	Not reported
TSDF EPA ID:	NVD980895338
Trans Name:	21ST CENTURY ENVIRONMENTAL MANAGEMENT OF NEVADA LLC
TSDF Alt EPA ID:	Not reported
TSDF Alt Name:	Not reported
Waste Code Description:	551 - Laboratory waste chemicals 561 Detergent and soap
RCRA Code:	D002
Meth Code:	H141 - Storage, Bulking, And/Or Transfer Off Site--No Treatment/Reovery (H010-H129) Or (H131-H135)
Quantity Tons:	0.003
Waste Quantity:	6
Quantity Unit:	P
Additional Code 1:	Not reported
Additional Code 2:	Not reported
Additional Code 3:	Not reported
Additional Code 4:	Not reported
Additional Code 5:	Not reported
Shipment Date:	20150701
Creation Date:	1/20/2016 22:15:43
Receipt Date:	20150707
Manifest ID:	000116619DAT
Trans EPA ID:	MNS000110924

OVJP CORPORATION (Continued) **S113139974**

Trans Name:	STERICYCLE SPECIALTY WASTE SOLUTIONS INC
Trans 2 EPA ID:	Not reported
Trans 2 Name:	Not reported
TSDF EPA ID:	NVD980895338
Trans Name:	21ST CENTURY ENVIRONMENTAL MANAGEMENT OF NEVADA LLC
TSDF Alt EPA ID:	Not reported
TSDF Alt Name:	Not reported
Waste Code Description:	343 - Unspecified organic liquid mixture
RCRA Code:	D001
Meth Code:	H141 - Storage, Bulking, And/Or Transfer Off Site--No Treatment/Reovery (H010-H129) Or (H131-H135)
Quantity Tons:	0.0068
Waste Quantity:	2
Quantity Unit:	G
Additional Code 1:	Not reported
Additional Code 2:	Not reported
Additional Code 3:	Not reported
Additional Code 4:	Not reported
Additional Code 5:	Not reported
Shipment Date:	20150701
Creation Date:	1/20/2016 22:15:43
Receipt Date:	20150707
Manifest ID:	000116619DAT
Trans EPA ID:	MNS000110924
Trans Name:	STERICYCLE SPECIALTY WASTE SOLUTIONS INC
Trans 2 EPA ID:	Not reported
Trans 2 Name:	Not reported
TSDF EPA ID:	NVD980895338
Trans Name:	21ST CENTURY ENVIRONMENTAL MANAGEMENT OF NEVADA LLC
TSDF Alt EPA ID:	Not reported
TSDF Alt Name:	Not reported
Waste Code Description:	223 - Unspecified oil-containing waste
RCRA Code:	Not reported
Meth Code:	H141 - Storage, Bulking, And/Or Transfer Off Site--No Treatment/Reovery (H010-H129) Or (H131-H135)
Quantity Tons:	0.1251
Waste Quantity:	30
Quantity Unit:	G
Additional Code 1:	Not reported
Additional Code 2:	Not reported
Additional Code 3:	Not reported
Additional Code 4:	Not reported
Additional Code 5:	Not reported

Additional Info:

Year:	2015
Gen EPA ID:	CAL000300743
Shipment Date:	20151203
Creation Date:	Not reported
Receipt Date:	Not reported
Manifest ID:	000129645DAT
Trans EPA ID:	MNS000110924
Trans Name:	STERICYCLE SPECIALTY WASTE SOLUTIONS INC
Trans 2 EPA ID:	Not reported
Trans 2 Name:	Not reported

OVJP CORPORATION (Continued) **S113139974**

TSDF EPA ID:	NVD980895338
Trans Name:	21ST CENTURY ENVIRONMENTAL MANAGEMENT OF NEVADA LLC
TSDF Alt EPA ID:	Not reported
TSDF Alt Name:	Not reported
Waste Code Description:	551 - Laboratory waste chemicals 561 Detergent and soap
RCRA Code:	D001
Meth Code:	H141 - Storage, Bulking, And/Or Transfer Off Site--No Treatment/Reovery (H010-H129) Or (H131-H135)
Quantity Tons:	0.0085
Waste Quantity:	17
Quantity Unit:	P
Additional Code 1:	Not reported
Additional Code 2:	Not reported
Additional Code 3:	Not reported
Additional Code 4:	Not reported
Additional Code 5:	Not reported
Shipment Date:	20151203
Creation Date:	Not reported
Receipt Date:	Not reported
Manifest ID:	000129645DAT
Trans EPA ID:	MNS000110924
Trans Name:	STERICYCLE SPECIALTY WASTE SOLUTIONS INC
Trans 2 EPA ID:	Not reported
Trans 2 Name:	Not reported
TSDF EPA ID:	NVD980895338
Trans Name:	21ST CENTURY ENVIRONMENTAL MANAGEMENT OF NEVADA LLC
TSDF Alt EPA ID:	Not reported
TSDF Alt Name:	Not reported
Waste Code Description:	551 - Laboratory waste chemicals 561 Detergent and soap
RCRA Code:	Not reported
Meth Code:	H141 - Storage, Bulking, And/Or Transfer Off Site--No Treatment/Reovery (H010-H129) Or (H131-H135)
Quantity Tons:	0.005
Waste Quantity:	10
Quantity Unit:	P
Additional Code 1:	Not reported
Additional Code 2:	Not reported
Additional Code 3:	Not reported
Additional Code 4:	Not reported
Additional Code 5:	Not reported
Shipment Date:	20151203
Creation Date:	Not reported
Receipt Date:	Not reported
Manifest ID:	000129645DAT
Trans EPA ID:	MNS000110924
Trans Name:	STERICYCLE SPECIALTY WASTE SOLUTIONS INC
Trans 2 EPA ID:	Not reported
Trans 2 Name:	Not reported
TSDF EPA ID:	NVD980895338
Trans Name:	21ST CENTURY ENVIRONMENTAL MANAGEMENT OF NEVADA LLC
TSDF Alt EPA ID:	Not reported
TSDF Alt Name:	Not reported
Waste Code Description:	551 - Laboratory waste chemicals 561 Detergent and soap
RCRA Code:	D002
Meth Code:	H141 - Storage, Bulking, And/Or Transfer Off Site--No

OVJP CORPORATION (Continued) **S113139974**

	Treatment/Reovery (H010-H129) Or (H131-H135)
Quantity Tons:	0.003
Waste Quantity:	6
Quantity Unit:	P
Additional Code 1:	Not reported
Additional Code 2:	Not reported
Additional Code 3:	Not reported
Additional Code 4:	Not reported
Additional Code 5:	Not reported
Shipment Date:	20151203
Creation Date:	Not reported
Receipt Date:	Not reported
Manifest ID:	000129645DAT
Trans EPA ID:	MNS000110924
Trans Name:	STERICYCLE SPECIALTY WASTE SOLUTIONS INC
Trans 2 EPA ID:	Not reported
Trans 2 Name:	Not reported
TSDF EPA ID:	NVD980895338
Trans Name:	21ST CENTURY ENVIRONMENTAL MANAGEMENT OF NEVADA LLC
TSDF Alt EPA ID:	Not reported
TSDF Alt Name:	Not reported
Waste Code Description:	551 - Laboratory waste chemicals 561 Detergent and soap
RCRA Code:	D001
Meth Code:	H141 - Storage, Bulking, And/Or Transfer Off Site--No Treatment/Reovery (H010-H129) Or (H131-H135)
Quantity Tons:	0.005
Waste Quantity:	10
Quantity Unit:	P
Additional Code 1:	Not reported
Additional Code 2:	Not reported
Additional Code 3:	Not reported
Additional Code 4:	Not reported
Additional Code 5:	Not reported
Shipment Date:	20151203
Creation Date:	Not reported
Receipt Date:	Not reported
Manifest ID:	000129645DAT
Trans EPA ID:	MNS000110924
Trans Name:	STERICYCLE SPECIALTY WASTE SOLUTIONS INC
Trans 2 EPA ID:	Not reported
Trans 2 Name:	Not reported
TSDF EPA ID:	NVD980895338
Trans Name:	21ST CENTURY ENVIRONMENTAL MANAGEMENT OF NEVADA LLC
TSDF Alt EPA ID:	Not reported
TSDF Alt Name:	Not reported
Waste Code Description:	551 - Laboratory waste chemicals 561 Detergent and soap
RCRA Code:	D002
Meth Code:	H121 - Neutralization Only
Quantity Tons:	0.04
Waste Quantity:	80
Quantity Unit:	P
Additional Code 1:	Not reported
Additional Code 2:	Not reported
Additional Code 3:	Not reported
Additional Code 4:	Not reported

OVJP CORPORATION (Continued) **S113139974**

Additional Code 5:	Not reported
Shipment Date:	20151203
Creation Date:	9/29/2016 18:33:11
Receipt Date:	20151209
Manifest ID:	000129645DAT
Trans EPA ID:	MNS000110924
Trans Name:	STERICYCLE SPECIALTY WASTE SOLUTIONS INC
Trans 2 EPA ID:	Not reported
Trans 2 Name:	Not reported
TSDF EPA ID:	NVD980895338
Trans Name:	21ST CENTURY ENVIRONMENTAL MANAGEMENT OF NEVADA LLC
TSDF Alt EPA ID:	Not reported
TSDF Alt Name:	Not reported
Waste Code Description:	343 - Unspecified organic liquid mixture
RCRA Code:	Not reported
Meth Code:	H141 - Storage, Bulking, And/Or Transfer Off Site--No Treatment/Reovery (H010-H129) Or (H131-H135)
Quantity Tons:	0.0405
Waste Quantity:	81
Quantity Unit:	P
Additional Code 1:	Not reported
Additional Code 2:	Not reported
Additional Code 3:	Not reported
Additional Code 4:	Not reported
Additional Code 5:	Not reported
Shipment Date:	20151203
Creation Date:	9/29/2016 18:33:11
Receipt Date:	20151209
Manifest ID:	000129645DAT
Trans EPA ID:	MNS000110924
Trans Name:	STERICYCLE SPECIALTY WASTE SOLUTIONS INC
Trans 2 EPA ID:	Not reported
Trans 2 Name:	Not reported
TSDF EPA ID:	NVD980895338
Trans Name:	21ST CENTURY ENVIRONMENTAL MANAGEMENT OF NEVADA LLC
TSDF Alt EPA ID:	Not reported
TSDF Alt Name:	Not reported
Waste Code Description:	352 - Other organic solids
RCRA Code:	F003
Meth Code:	H141 - Storage, Bulking, And/Or Transfer Off Site--No Treatment/Reovery (H010-H129) Or (H131-H135)
Quantity Tons:	0.0055
Waste Quantity:	11
Quantity Unit:	P
Additional Code 1:	Not reported
Additional Code 2:	Not reported
Additional Code 3:	Not reported
Additional Code 4:	Not reported
Additional Code 5:	Not reported
Shipment Date:	20151203
Creation Date:	9/29/2016 18:33:11
Receipt Date:	20151209
Manifest ID:	000129645DAT
Trans EPA ID:	MNS000110924

OVJP CORPORATION (Continued) **S113139974**

Trans Name:	STERICYCLE SPECIALTY WASTE SOLUTIONS INC
Trans 2 EPA ID:	Not reported
Trans 2 Name:	Not reported
TSDF EPA ID:	NVD980895338
Trans Name:	21ST CENTURY ENVIRONMENTAL MANAGEMENT OF NEVADA LLC
TSDF Alt EPA ID:	Not reported
TSDF Alt Name:	Not reported
Waste Code Description:	223 - Unspecified oil-containing waste
RCRA Code:	Not reported
Meth Code:	H141 - Storage, Bulking, And/Or Transfer Off Site--No Treatment/Reovery (H010-H129) Or (H131-H135)
Quantity Tons:	0.106
Waste Quantity:	212
Quantity Unit:	P
Additional Code 1:	Not reported
Additional Code 2:	Not reported
Additional Code 3:	Not reported
Additional Code 4:	Not reported
Additional Code 5:	Not reported
Shipment Date:	20150701
Creation Date:	1/20/2016 22:15:43
Receipt Date:	20150707
Manifest ID:	000116619DAT
Trans EPA ID:	MNS000110924
Trans Name:	STERICYCLE SPECIALTY WASTE SOLUTIONS INC
Trans 2 EPA ID:	Not reported
Trans 2 Name:	Not reported
TSDF EPA ID:	NVD980895338
Trans Name:	21ST CENTURY ENVIRONMENTAL MANAGEMENT OF NEVADA LLC
TSDF Alt EPA ID:	Not reported
TSDF Alt Name:	Not reported
Waste Code Description:	343 - Unspecified organic liquid mixture
RCRA Code:	Not reported
Meth Code:	H141 - Storage, Bulking, And/Or Transfer Off Site--No Treatment/Reovery (H010-H129) Or (H131-H135)
Quantity Tons:	0.085
Waste Quantity:	25
Quantity Unit:	G
Additional Code 1:	Not reported
Additional Code 2:	Not reported
Additional Code 3:	Not reported
Additional Code 4:	Not reported
Additional Code 5:	Not reported
Shipment Date:	20150701
Creation Date:	1/20/2016 22:15:43
Receipt Date:	20150707
Manifest ID:	000116619DAT
Trans EPA ID:	MNS000110924
Trans Name:	STERICYCLE SPECIALTY WASTE SOLUTIONS INC
Trans 2 EPA ID:	Not reported
Trans 2 Name:	Not reported
TSDF EPA ID:	NVD980895338
Trans Name:	21ST CENTURY ENVIRONMENTAL MANAGEMENT OF NEVADA LLC
TSDF Alt EPA ID:	Not reported
TSDF Alt Name:	Not reported

OVJP CORPORATION (Continued) **S113139974**

Waste Code Description:	352 - Other organic solids
RCRA Code:	F003
Meth Code:	H141 - Storage, Bulking, And/Or Transfer Off Site--No Treatment/Reovery (H010-H129) Or (H131-H135)
Quantity Tons:	0.025
Waste Quantity:	50
Quantity Unit:	P
Additional Code 1:	Not reported
Additional Code 2:	Not reported
Additional Code 3:	Not reported
Additional Code 4:	Not reported
Additional Code 5:	Not reported

Additional Info:

Year:	2014
Gen EPA ID:	CAL000300743
Shipment Date:	20140522
Creation Date:	Not reported
Receipt Date:	Not reported
Manifest ID:	000097602DAT
Trans EPA ID:	CAR000210617
Trans Name:	21ST CENTURY ENVIRONMENTAL MANAGEMENT OF CALIFORNIA LP
Trans 2 EPA ID:	Not reported
Trans 2 Name:	Not reported
TSDF EPA ID:	NVD980895338
Trans Name:	21ST CENTURY ENVIRONMENTAL MANAGEMENT OF NEVADA LLC
TSDF Alt EPA ID:	Not reported
TSDF Alt Name:	Not reported
Waste Code Description:	223 - Unspecified oil-containing waste
RCRA Code:	Not reported
Meth Code:	H141 - Storage, Bulking, And/Or Transfer Off Site--No Treatment/Reovery (H010-H129) Or (H131-H135)
Quantity Tons:	0.12
Waste Quantity:	240
Quantity Unit:	P
Additional Code 1:	Not reported
Additional Code 2:	Not reported
Additional Code 3:	Not reported
Additional Code 4:	Not reported
Additional Code 5:	Not reported
Shipment Date:	20140522
Creation Date:	Not reported
Receipt Date:	Not reported
Manifest ID:	000097602DAT
Trans EPA ID:	CAR000210617
Trans Name:	21ST CENTURY ENVIRONMENTAL MANAGEMENT OF CALIFORNIA LP
Trans 2 EPA ID:	Not reported
Trans 2 Name:	Not reported
TSDF EPA ID:	NVD980895338
Trans Name:	21ST CENTURY ENVIRONMENTAL MANAGEMENT OF NEVADA LLC
TSDF Alt EPA ID:	Not reported
TSDF Alt Name:	Not reported
Waste Code Description:	551 - Laboratory waste chemicals 561 Detergent and soap
RCRA Code:	Not reported
Meth Code:	H141 - Storage, Bulking, And/Or Transfer Off Site--No

OVJP CORPORATION (Continued) **S113139974**

	Treatment/Reovery (H010-H129) Or (H131-H135)
Quantity Tons:	0.005
Waste Quantity:	10
Quantity Unit:	P
Additional Code 1:	Not reported
Additional Code 2:	Not reported
Additional Code 3:	Not reported
Additional Code 4:	Not reported
Additional Code 5:	Not reported
Shipment Date:	20140522
Creation Date:	10/10/2014 22:15:06
Receipt Date:	20140528
Manifest ID:	000097602DAT
Trans EPA ID:	CAR000210617
Trans Name:	21ST CENTURY ENVIRONMENTAL MANAGEMENT OF CALIFORNIA LP
Trans 2 EPA ID:	Not reported
Trans 2 Name:	Not reported
TSDF EPA ID:	NVD980895338
Trans Name:	21ST CENTURY ENVIRONMENTAL MANAGEMENT OF NEVADA LLC
TSDF Alt EPA ID:	Not reported
TSDF Alt Name:	Not reported
Waste Code Description:	223 - Unspecified oil-containing waste
RCRA Code:	Not reported
Meth Code:	H141 - Storage, Bulking, And/Or Transfer Off Site--No Treatment/Reovery (H010-H129) Or (H131-H135)
Quantity Tons:	0.25
Waste Quantity:	500
Quantity Unit:	P
Additional Code 1:	Not reported
Additional Code 2:	Not reported
Additional Code 3:	Not reported
Additional Code 4:	Not reported
Additional Code 5:	Not reported
Shipment Date:	20140522
Creation Date:	10/10/2014 22:15:06
Receipt Date:	20140528
Manifest ID:	000097602DAT
Trans EPA ID:	CAR000210617
Trans Name:	21ST CENTURY ENVIRONMENTAL MANAGEMENT OF CALIFORNIA LP
Trans 2 EPA ID:	Not reported
Trans 2 Name:	Not reported
TSDF EPA ID:	NVD980895338
Trans Name:	21ST CENTURY ENVIRONMENTAL MANAGEMENT OF NEVADA LLC
TSDF Alt EPA ID:	Not reported
TSDF Alt Name:	Not reported
Waste Code Description:	352 - Other organic solids
RCRA Code:	F003
Meth Code:	H141 - Storage, Bulking, And/Or Transfer Off Site--No Treatment/Reovery (H010-H129) Or (H131-H135)
Quantity Tons:	0.01
Waste Quantity:	20
Quantity Unit:	P
Additional Code 1:	Not reported
Additional Code 2:	Not reported
Additional Code 3:	Not reported

OVJP CORPORATION (Continued) **S113139974**

Additional Code 4:	Not reported
Additional Code 5:	Not reported
Shipment Date:	20140522
Creation Date:	10/10/2014 22:15:06
Receipt Date:	20140528
Manifest ID:	000097602DAT
Trans EPA ID:	CAR000210617
Trans Name:	21ST CENTURY ENVIRONMENTAL MANAGEMENT OF CALIFORNIA LP
Trans 2 EPA ID:	Not reported
Trans 2 Name:	Not reported
TSDF EPA ID:	NVD980895338
Trans Name:	21ST CENTURY ENVIRONMENTAL MANAGEMENT OF NEVADA LLC
TSDF Alt EPA ID:	Not reported
TSDF Alt Name:	Not reported
Waste Code Description:	343 - Unspecified organic liquid mixture
RCRA Code:	Not reported
Meth Code:	H141 - Storage, Bulking, And/Or Transfer Off Site--No Treatment/Reovery (H010-H129) Or (H131-H135)
Quantity Tons:	0.125
Waste Quantity:	250
Quantity Unit:	P
Additional Code 1:	Not reported
Additional Code 2:	Not reported
Additional Code 3:	Not reported
Additional Code 4:	Not reported
Additional Code 5:	Not reported
Shipment Date:	20140522
Creation Date:	10/10/2014 22:15:06
Receipt Date:	20140528
Manifest ID:	000097602DAT
Trans EPA ID:	CAR000210617
Trans Name:	21ST CENTURY ENVIRONMENTAL MANAGEMENT OF CALIFORNIA LP
Trans 2 EPA ID:	Not reported
Trans 2 Name:	Not reported
TSDF EPA ID:	NVD980895338
Trans Name:	21ST CENTURY ENVIRONMENTAL MANAGEMENT OF NEVADA LLC
TSDF Alt EPA ID:	Not reported
TSDF Alt Name:	Not reported
Waste Code Description:	343 - Unspecified organic liquid mixture
RCRA Code:	D001
Meth Code:	H141 - Storage, Bulking, And/Or Transfer Off Site--No Treatment/Reovery (H010-H129) Or (H131-H135)
Quantity Tons:	0.015
Waste Quantity:	30
Quantity Unit:	P
Additional Code 1:	Not reported
Additional Code 2:	Not reported
Additional Code 3:	Not reported
Additional Code 4:	Not reported
Additional Code 5:	Not reported

Additional Info:

Year:	2013
Gen EPA ID:	CAL000300743

OVJP CORPORATION (Continued) **S113139974**

Shipment Date:	20131210
Creation Date:	6/24/2014 22:15:06
Receipt Date:	20131216
Manifest ID:	000085461DAT
Trans EPA ID:	CAR000210617
Trans Name:	21ST CENTURY ENVIRONMENTAL MANAGEMENT OF CALIFORNIA LP
Trans 2 EPA ID:	Not reported
Trans 2 Name:	Not reported
TSDF EPA ID:	NVD980895338
Trans Name:	21ST CENTURY ENVIRONMENTAL MANAGEMENT OF NEVADA LLC
TSDF Alt EPA ID:	Not reported
TSDF Alt Name:	Not reported
Waste Code Description:	343 - Unspecified organic liquid mixture
RCRA Code:	Not reported
Meth Code:	H141 - Storage, Bulking, And/Or Transfer Off Site--No Treatment/Reovery (H010-H129) Or (H131-H135)
Quantity Tons:	0.12
Waste Quantity:	240
Quantity Unit:	P
Additional Code 1:	Not reported
Additional Code 2:	Not reported
Additional Code 3:	Not reported
Additional Code 4:	Not reported
Additional Code 5:	Not reported

Shipment Date:	20131210
Creation Date:	6/24/2014 22:15:06
Receipt Date:	20131216
Manifest ID:	000085461DAT
Trans EPA ID:	CAR000210617
Trans Name:	21ST CENTURY ENVIRONMENTAL MANAGEMENT OF CALIFORNIA LP
Trans 2 EPA ID:	Not reported
Trans 2 Name:	Not reported
TSDF EPA ID:	NVD980895338
Trans Name:	21ST CENTURY ENVIRONMENTAL MANAGEMENT OF NEVADA LLC
TSDF Alt EPA ID:	Not reported
TSDF Alt Name:	Not reported
Waste Code Description:	352 - Other organic solids
RCRA Code:	F003
Meth Code:	H141 - Storage, Bulking, And/Or Transfer Off Site--No Treatment/Reovery (H010-H129) Or (H131-H135)
Quantity Tons:	Not reported
Waste Quantity:	Not reported
Quantity Unit:	P
Additional Code 1:	Not reported
Additional Code 2:	Not reported
Additional Code 3:	Not reported
Additional Code 4:	Not reported
Additional Code 5:	Not reported

Shipment Date:	20131210
Creation Date:	6/24/2014 22:15:06
Receipt Date:	20131216
Manifest ID:	000085461DAT
Trans EPA ID:	CAR000210617
Trans Name:	21ST CENTURY ENVIRONMENTAL MANAGEMENT OF CALIFORNIA LP
Trans 2 EPA ID:	Not reported

OVJP CORPORATION (Continued) **S113139974**

Trans 2 Name:	Not reported
TSDF EPA ID:	NVD980895338
Trans Name:	21ST CENTURY ENVIRONMENTAL MANAGEMENT OF NEVADA LLC
TSDF Alt EPA ID:	Not reported
TSDF Alt Name:	Not reported
Waste Code Description:	- Not reported
RCRA Code:	Not reported
Meth Code:	H141 - Storage, Bulking, And/Or Transfer Off Site--No Treatment/Reovery (H010-H129) Or (H131-H135)
Quantity Tons:	0.1925
Waste Quantity:	385
Quantity Unit:	P
Additional Code 1:	Not reported
Additional Code 2:	Not reported
Additional Code 3:	Not reported
Additional Code 4:	Not reported
Additional Code 5:	Not reported
Shipment Date:	20131210
Creation Date:	6/24/2014 22:15:06
Receipt Date:	20131216
Manifest ID:	000085461DAT
Trans EPA ID:	CAR000210617
Trans Name:	21ST CENTURY ENVIRONMENTAL MANAGEMENT OF CALIFORNIA LP
Trans 2 EPA ID:	Not reported
Trans 2 Name:	Not reported
TSDF EPA ID:	NVD980895338
Trans Name:	21ST CENTURY ENVIRONMENTAL MANAGEMENT OF NEVADA LLC
TSDF Alt EPA ID:	Not reported
TSDF Alt Name:	Not reported
Waste Code Description:	791 - Liquids with pH < 2 792 Liquids with pH < 2 with metals
RCRA Code:	D002
Meth Code:	- Not reported
Quantity Tons:	0.02
Waste Quantity:	40
Quantity Unit:	P
Additional Code 1:	D001
Additional Code 2:	Not reported
Additional Code 3:	Not reported
Additional Code 4:	Not reported
Additional Code 5:	Not reported
Shipment Date:	20131210
Creation Date:	5/14/2014 22:15:13
Receipt Date:	20140106
Manifest ID:	000085462DAT
Trans EPA ID:	CAR000210617
Trans Name:	21ST CENTURY ENVIRONMENTAL MANAGEMENT OF CALIFORNIA LP
Trans 2 EPA ID:	NVR000087361
Trans 2 Name:	SJC LIMITED
TSDF EPA ID:	TXD046844700
Trans Name:	CHEMICAL RECLAMATION SERVICES LLC
TSDF Alt EPA ID:	NVD980895338
TSDF Alt Name:	21ST CENTURY ENVIRONMENTAL MNGT OF NV LLC
Waste Code Description:	343 - Unspecified organic liquid mixture
RCRA Code:	D001
Meth Code:	H141 - Storage, Bulking, And/Or Transfer Off Site--No

OVJP CORPORATION (Continued) **S113139974**

	Treatment/Reovery (H010-H129) Or (H131-H135)
Quantity Tons:	0.0125
Waste Quantity:	25
Quantity Unit:	P
Additional Code 1:	Not reported
Additional Code 2:	Not reported
Additional Code 3:	Not reported
Additional Code 4:	Not reported
Additional Code 5:	Not reported
Shipment Date:	20130617
Creation Date:	10/30/2013 22:15:08
Receipt Date:	20130628
Manifest ID:	006986861JJK
Trans EPA ID:	CAR000210617
Trans Name:	21ST CENTURY ENVIRONMENTAL MANAGEMENT OF CALIFORNIA LP
Trans 2 EPA ID:	CAD982523433
Trans 2 Name:	DILLARD ENVIRONMENTAL SERVICES
TSDF EPA ID:	NVD980895338
Trans Name:	21ST CENTURY ENVIRONMENTAL MANAGEMENT OF NEVADA LLC
TSDF Alt EPA ID:	Not reported
TSDF Alt Name:	Not reported
Waste Code Description:	343 - Unspecified organic liquid mixture
RCRA Code:	Not reported
Meth Code:	H141 - Storage, Bulking, And/Or Transfer Off Site--No Treatment/Reovery (H010-H129) Or (H131-H135)
Quantity Tons:	0.085
Waste Quantity:	25
Quantity Unit:	G
Additional Code 1:	Not reported
Additional Code 2:	Not reported
Additional Code 3:	Not reported
Additional Code 4:	Not reported
Additional Code 5:	Not reported
Shipment Date:	20130617
Creation Date:	10/30/2013 22:15:08
Receipt Date:	20130628
Manifest ID:	006986861JJK
Trans EPA ID:	CAR000210617
Trans Name:	21ST CENTURY ENVIRONMENTAL MANAGEMENT OF CALIFORNIA LP
Trans 2 EPA ID:	CAD982523433
Trans 2 Name:	DILLARD ENVIRONMENTAL SERVICES
TSDF EPA ID:	NVD980895338
Trans Name:	21ST CENTURY ENVIRONMENTAL MANAGEMENT OF NEVADA LLC
TSDF Alt EPA ID:	Not reported
TSDF Alt Name:	Not reported
Waste Code Description:	343 - Unspecified organic liquid mixture
RCRA Code:	D001
Meth Code:	H141 - Storage, Bulking, And/Or Transfer Off Site--No Treatment/Reovery (H010-H129) Or (H131-H135)
Quantity Tons:	0.0136
Waste Quantity:	4
Quantity Unit:	G
Additional Code 1:	Not reported
Additional Code 2:	Not reported
Additional Code 3:	Not reported

OVJP CORPORATION (Continued) **S113139974**

Additional Code 4:	Not reported
Additional Code 5:	Not reported
Shipment Date:	20130617
Creation Date:	10/30/2013 22:15:08
Receipt Date:	20130628
Manifest ID:	006986861JJK
Trans EPA ID:	CAR000210617
Trans Name:	21ST CENTURY ENVIRONMENTAL MANAGEMENT OF CALIFORNIA LP
Trans 2 EPA ID:	CAD982523433
Trans 2 Name:	DILLARD ENVIRONMENTAL SERVICES
TSDF EPA ID:	NVD980895338
Trans Name:	21ST CENTURY ENVIRONMENTAL MANAGEMENT OF NEVADA LLC
TSDF Alt EPA ID:	Not reported
TSDF Alt Name:	Not reported
Waste Code Description:	- Not reported
RCRA Code:	Not reported
Meth Code:	H141 - Storage, Bulking, And/Or Transfer Off Site--No Treatment/Reovery (H010-H129) Or (H131-H135)
Quantity Tons:	0.22935
Waste Quantity:	55
Quantity Unit:	G
Additional Code 1:	Not reported
Additional Code 2:	Not reported
Additional Code 3:	Not reported
Additional Code 4:	Not reported
Additional Code 5:	Not reported
Shipment Date:	20130617
Creation Date:	10/30/2013 22:15:08
Receipt Date:	20130628
Manifest ID:	006986861JJK
Trans EPA ID:	CAR000210617
Trans Name:	21ST CENTURY ENVIRONMENTAL MANAGEMENT OF CALIFORNIA LP
Trans 2 EPA ID:	CAD982523433
Trans 2 Name:	DILLARD ENVIRONMENTAL SERVICES
TSDF EPA ID:	NVD980895338
Trans Name:	21ST CENTURY ENVIRONMENTAL MANAGEMENT OF NEVADA LLC
TSDF Alt EPA ID:	Not reported
TSDF Alt Name:	Not reported
Waste Code Description:	352 - Other organic solids
RCRA Code:	F003
Meth Code:	H141 - Storage, Bulking, And/Or Transfer Off Site--No Treatment/Reovery (H010-H129) Or (H131-H135)
Quantity Tons:	0.006
Waste Quantity:	12
Quantity Unit:	P
Additional Code 1:	Not reported
Additional Code 2:	Not reported
Additional Code 3:	Not reported
Additional Code 4:	Not reported
Additional Code 5:	Not reported
Shipment Date:	20130129
Creation Date:	Not reported
Receipt Date:	Not reported
Manifest ID:	000066762DAT

OVJP CORPORATION (Continued) **S113139974**

Trans EPA ID:	CAR000210617
Trans Name:	21ST CENTURY ENVIRONMENTAL MANAGEMENT OF CALIFORNIA LP
Trans 2 EPA ID:	CAD982523433
Trans 2 Name:	DILLARD ENVIRONMENTAL
TSDF EPA ID:	NVD980895338
Trans Name:	21ST CENTURY ENVIRONMENTAL MANAGEMENT OF NEVADA LLC
TSDF Alt EPA ID:	Not reported
TSDF Alt Name:	Not reported
Waste Code Description:	343 - Unspecified organic liquid mixture
RCRA Code:	Not reported
Meth Code:	H141 - Storage, Bulking, And/Or Transfer Off Site--No Treatment/Reovery (H010-H129) Or (H131-H135)
Quantity Tons:	0.102
Waste Quantity:	30
Quantity Unit:	G
Additional Code 1:	Not reported
Additional Code 2:	Not reported
Additional Code 3:	Not reported
Additional Code 4:	Not reported
Additional Code 5:	Not reported

Additional Info:

Year:	2012
Gen EPA ID:	CAL000300743
Shipment Date:	20120629
Creation Date:	5/29/2013 22:15:25
Receipt Date:	20120716
Manifest ID:	000025478DAT
Trans EPA ID:	CAR000210617
Trans Name:	21ST CENTURY ENVIRONMENTAL MANAGEMENT OF CALIFORNIA LP
Trans 2 EPA ID:	NVD980895338
Trans 2 Name:	21ST CENTURY ENVIRONMENTAL MANAGEMENT OF NEVADA LLC
TSDF EPA ID:	CAD980884183
Trans Name:	GENERAL ENVIRONMENTAL MGT LLC DBA PSC ENVIRONMENTAL SERVICES
TSDF Alt EPA ID:	NVD980895338
TSDF Alt Name:	21ST CENTURY ENVIRONMENTAL MANAGEMENT OF NEVADA LLC
Waste Code Description:	343 - Unspecified organic liquid mixture
RCRA Code:	D001
Meth Code:	H141 - Storage, Bulking, And/Or Transfer Off Site--No Treatment/Reovery (H010-H129) Or (H131-H135)
Quantity Tons:	0.0102
Waste Quantity:	3
Quantity Unit:	G
Additional Code 1:	Not reported
Additional Code 2:	Not reported
Additional Code 3:	Not reported
Additional Code 4:	Not reported
Additional Code 5:	Not reported
Shipment Date:	20120629
Creation Date:	5/29/2013 22:15:25
Receipt Date:	20120716
Manifest ID:	000025478DAT
Trans EPA ID:	CAR000210617
Trans Name:	21ST CENTURY ENVIRONMENTAL MANAGEMENT OF CALIFORNIA LP
Trans 2 EPA ID:	NVD980895338

OVJP CORPORATION (Continued) **S113139974**

Trans 2 Name:	21ST CENTURY ENVIRONMENTAL MANAGEMENT OF NEVADA LLC
TSDF EPA ID:	CAD980884183
Trans Name:	GENERAL ENVIRONMENTAL MGT LLC DBA PSC ENVIRONMENTAL SERVICES
TSDF Alt EPA ID:	NVD980895338
TSDF Alt Name:	21ST CENTURY ENVIRONMENTAL MANAGEMENT OF NEVADA LLC
Waste Code Description:	223 - Unspecified oil-containing waste
RCRA Code:	Not reported
Meth Code:	H141 - Storage, Bulking, And/Or Transfer Off Site--No Treatment/Reovery (H010-H129) Or (H131-H135)
Quantity Tons:	0.2085
Waste Quantity:	50
Quantity Unit:	G
Additional Code 1:	Not reported
Additional Code 2:	Not reported
Additional Code 3:	Not reported
Additional Code 4:	Not reported
Additional Code 5:	Not reported
Shipment Date:	20120629
Creation Date:	5/29/2013 22:15:25
Receipt Date:	20120716
Manifest ID:	000025478DAT
Trans EPA ID:	CAR000210617
Trans Name:	21ST CENTURY ENVIRONMENTAL MANAGEMENT OF CALIFORNIA LP
Trans 2 EPA ID:	NVD980895338
Trans 2 Name:	21ST CENTURY ENVIRONMENTAL MANAGEMENT OF NEVADA LLC
TSDF EPA ID:	CAD980884183
Trans Name:	GENERAL ENVIRONMENTAL MGT LLC DBA PSC ENVIRONMENTAL SERVICES
TSDF Alt EPA ID:	NVD980895338
TSDF Alt Name:	21ST CENTURY ENVIRONMENTAL MANAGEMENT OF NEVADA LLC
Waste Code Description:	352 - Other organic solids
RCRA Code:	F003
Meth Code:	H141 - Storage, Bulking, And/Or Transfer Off Site--No Treatment/Reovery (H010-H129) Or (H131-H135)
Quantity Tons:	0.0075
Waste Quantity:	15
Quantity Unit:	P
Additional Code 1:	Not reported
Additional Code 2:	Not reported
Additional Code 3:	Not reported
Additional Code 4:	Not reported
Additional Code 5:	Not reported
Shipment Date:	20120629
Creation Date:	5/29/2013 22:15:25
Receipt Date:	20120716
Manifest ID:	000025478DAT
Trans EPA ID:	CAR000210617
Trans Name:	21ST CENTURY ENVIRONMENTAL MANAGEMENT OF CALIFORNIA LP
Trans 2 EPA ID:	NVD980895338
Trans 2 Name:	21ST CENTURY ENVIRONMENTAL MANAGEMENT OF NEVADA LLC
TSDF EPA ID:	CAD980884183
Trans Name:	GENERAL ENVIRONMENTAL MGT LLC DBA PSC ENVIRONMENTAL SERVICES
TSDF Alt EPA ID:	NVD980895338
TSDF Alt Name:	21ST CENTURY ENVIRONMENTAL MANAGEMENT OF NEVADA LLC
Waste Code Description:	343 - Unspecified organic liquid mixture
RCRA Code:	Not reported

OVJP CORPORATION (Continued) **S113139974**

Meth Code:	H141 - Storage, Bulking, And/Or Transfer Off Site--No Treatment/Reovery (H010-H129) Or (H131-H135)
Quantity Tons:	0.102
Waste Quantity:	30
Quantity Unit:	G
Additional Code 1:	Not reported
Additional Code 2:	Not reported
Additional Code 3:	Not reported
Additional Code 4:	Not reported
Additional Code 5:	Not reported
Shipment Date:	20120113
Creation Date:	Not reported
Receipt Date:	Not reported
Manifest ID:	000050571DAT
Trans EPA ID:	CAR000210617
Trans Name:	21ST CENTURY ENVIRONMENTAL MANAGEMENT OF CALIFORNIA LP
Trans 2 EPA ID:	CAD982523433
Trans 2 Name:	DILLARD ENVIRONMENTAL SERVICES
TSDF EPA ID:	CAD980884183
Trans Name:	GENERAL ENVIRONMENTAL MGT LLC DBA PSC ENVIRONMENTAL SERVICES
TSDF Alt EPA ID:	Not reported
TSDF Alt Name:	Not reported
Waste Code Description:	223 - Unspecified oil-containing waste
RCRA Code:	Not reported
Meth Code:	- Not reported
Quantity Tons:	0.22935
Waste Quantity:	55
Quantity Unit:	G
Additional Code 1:	Not reported
Additional Code 2:	Not reported
Additional Code 3:	Not reported
Additional Code 4:	Not reported
Additional Code 5:	Not reported
Shipment Date:	20120113
Creation Date:	7/25/2012 18:30:22
Receipt Date:	20120125
Manifest ID:	000050571DAT
Trans EPA ID:	CAR000210617
Trans Name:	21ST CENTURY ENVIRONMENTAL MANAGEMENT OF CALIFORNIA LP
Trans 2 EPA ID:	CAD982523433
Trans 2 Name:	DILLARD ENVIRONMENTAL SERVICES
TSDF EPA ID:	CAD980884183
Trans Name:	GENERAL ENVIRONMENTAL MGT LLC DBA PSC ENVIRONMENTAL SERVICES
TSDF Alt EPA ID:	Not reported
TSDF Alt Name:	Not reported
Waste Code Description:	343 - Unspecified organic liquid mixture
RCRA Code:	Not reported
Meth Code:	H141 - Storage, Bulking, And/Or Transfer Off Site--No Treatment/Reovery (H010-H129) Or (H131-H135)
Quantity Tons:	0.102
Waste Quantity:	30
Quantity Unit:	G
Additional Code 1:	Not reported
Additional Code 2:	Not reported
Additional Code 3:	Not reported

OVJP CORPORATION (Continued) **S113139974**

Additional Code 4:	Not reported
Additional Code 5:	Not reported
Shipment Date:	20120113
Creation Date:	7/25/2012 18:30:22
Receipt Date:	20120125
Manifest ID:	000050571DAT
Trans EPA ID:	CAR000210617
Trans Name:	21ST CENTURY ENVIRONMENTAL MANAGEMENT OF CALIFORNIA LP
Trans 2 EPA ID:	CAD982523433
Trans 2 Name:	DILLARD ENVIRONMENTAL SERVICES
TSDF EPA ID:	CAD980884183
Trans Name:	GENERAL ENVIRONMENTAL MGT LLC DBA PSC ENVIRONMENTAL SERVICES
TSDF Alt EPA ID:	Not reported
TSDF Alt Name:	Not reported
Waste Code Description:	352 - Other organic solids
RCRA Code:	F003
Meth Code:	H141 - Storage, Bulking, And/Or Transfer Off Site--No Treatment/Reovery (H010-H129) Or (H131-H135)
Quantity Tons:	0.0075
Waste Quantity:	15
Quantity Unit:	P
Additional Code 1:	Not reported
Additional Code 2:	Not reported
Additional Code 3:	Not reported
Additional Code 4:	Not reported
Additional Code 5:	Not reported
Shipment Date:	20120113
Creation Date:	7/25/2012 18:30:22
Receipt Date:	20120125
Manifest ID:	000050571DAT
Trans EPA ID:	CAR000210617
Trans Name:	21ST CENTURY ENVIRONMENTAL MANAGEMENT OF CALIFORNIA LP
Trans 2 EPA ID:	CAD982523433
Trans 2 Name:	DILLARD ENVIRONMENTAL SERVICES
TSDF EPA ID:	CAD980884183
Trans Name:	GENERAL ENVIRONMENTAL MGT LLC DBA PSC ENVIRONMENTAL SERVICES
TSDF Alt EPA ID:	Not reported
TSDF Alt Name:	Not reported
Waste Code Description:	791 - Liquids with pH < 2 792 Liquids with pH < 2 with metals
RCRA Code:	D002
Meth Code:	H141 - Storage, Bulking, And/Or Transfer Off Site--No Treatment/Reovery (H010-H129) Or (H131-H135)
Quantity Tons:	0.00834
Waste Quantity:	2
Quantity Unit:	G
Additional Code 1:	D001
Additional Code 2:	Not reported
Additional Code 3:	Not reported
Additional Code 4:	Not reported
Additional Code 5:	Not reported
Shipment Date:	20120113
Creation Date:	7/25/2012 18:30:22
Receipt Date:	20120125
Manifest ID:	000050571DAT

OVJP CORPORATION (Continued) **S113139974**

Trans EPA ID:	CAR000210617
Trans Name:	21ST CENTURY ENVIRONMENTAL MANAGEMENT OF CALIFORNIA LP
Trans 2 EPA ID:	CAD982523433
Trans 2 Name:	DILLARD ENVIRONMENTAL SERVICES
TSDF EPA ID:	CAD980884183
Trans Name:	GENERAL ENVIRONMENTAL MGT LLC DBA PSC ENVIRONMENTAL SERVICES
TSDF Alt EPA ID:	Not reported
TSDF Alt Name:	Not reported
Waste Code Description:	343 - Unspecified organic liquid mixture
RCRA Code:	D001
Meth Code:	H141 - Storage, Bulking, And/Or Transfer Off Site--No Treatment/Reovery (H010-H129) Or (H131-H135)
Quantity Tons:	0.0068
Waste Quantity:	2
Quantity Unit:	G
Additional Code 1:	Not reported
Additional Code 2:	Not reported
Additional Code 3:	Not reported
Additional Code 4:	Not reported
Additional Code 5:	Not reported

Additional Info:

Year:	2011
Gen EPA ID:	CAL000300743
Shipment Date:	20110707
Creation Date:	6/29/2012 20:30:06
Receipt Date:	20110720
Manifest ID:	000025849DAT
Trans EPA ID:	CAR000210617
Trans Name:	21ST CENTURY ENVIRONMENTAL MANAGEMENT OF CALIFORNIA LP
Trans 2 EPA ID:	CAR000179382
Trans 2 Name:	ENV ENVIRONMENTAL INTERNATIONAL INC
TSDF EPA ID:	CAD980884183
Trans Name:	GENERAL ENVIRONMENTAL MGT LLC DBA PSC ENVIRONMENTAL SERVICES
TSDF Alt EPA ID:	Not reported
TSDF Alt Name:	Not reported
Waste Code Description:	352 - Other organic solids
RCRA Code:	F003
Meth Code:	H141 - Storage, Bulking, And/Or Transfer Off Site--No Treatment/Reovery (H010-H129) Or (H131-H135)
Quantity Tons:	0.009
Waste Quantity:	18
Quantity Unit:	P
Additional Code 1:	Not reported
Additional Code 2:	Not reported
Additional Code 3:	Not reported
Additional Code 4:	Not reported
Additional Code 5:	Not reported
Shipment Date:	20110630
Creation Date:	6/29/2012 20:30:06
Receipt Date:	20110714
Manifest ID:	007454479JJK
Trans EPA ID:	CAR000210617
Trans Name:	21ST CENTURY ENVIRONMENTAL MANAGEMENT OF CALIFORNIA LP
Trans 2 EPA ID:	CAR000179382

OVJP CORPORATION (Continued) **S113139974**

Trans 2 Name:	ENV ENVIRONMENTAL INTERNATIONAL INC
TSDF EPA ID:	CAD980884183
Trans Name:	GENERAL ENVIRONMENTAL MGT LLC DBA PSC ENVIRONMENTAL SERVICES
TSDF Alt EPA ID:	Not reported
TSDF Alt Name:	Not reported
Waste Code Description:	551 - Laboratory waste chemicals 561 Detergent and soap
RCRA Code:	Not reported
Meth Code:	H141 - Storage, Bulking, And/Or Transfer Off Site--No Treatment/Reovery (H010-H129) Or (H131-H135)
Quantity Tons:	0.05
Waste Quantity:	100
Quantity Unit:	P
Additional Code 1:	Not reported
Additional Code 2:	Not reported
Additional Code 3:	Not reported
Additional Code 4:	Not reported
Additional Code 5:	Not reported
Shipment Date:	20110630
Creation Date:	6/29/2012 20:30:06
Receipt Date:	20110714
Manifest ID:	007454479JJK
Trans EPA ID:	CAR000210617
Trans Name:	21ST CENTURY ENVIRONMENTAL MANAGEMENT OF CALIFORNIA LP
Trans 2 EPA ID:	CAR000179382
Trans 2 Name:	ENV ENVIRONMENTAL INTERNATIONAL INC
TSDF EPA ID:	CAD980884183
Trans Name:	GENERAL ENVIRONMENTAL MGT LLC DBA PSC ENVIRONMENTAL SERVICES
TSDF Alt EPA ID:	Not reported
TSDF Alt Name:	Not reported
Waste Code Description:	343 - Unspecified organic liquid mixture
RCRA Code:	Not reported
Meth Code:	H141 - Storage, Bulking, And/Or Transfer Off Site--No Treatment/Reovery (H010-H129) Or (H131-H135)
Quantity Tons:	0.102
Waste Quantity:	30
Quantity Unit:	G
Additional Code 1:	Not reported
Additional Code 2:	Not reported
Additional Code 3:	Not reported
Additional Code 4:	Not reported
Additional Code 5:	Not reported
Shipment Date:	20110630
Creation Date:	6/29/2012 20:30:06
Receipt Date:	20110714
Manifest ID:	007454479JJK
Trans EPA ID:	CAR000210617
Trans Name:	21ST CENTURY ENVIRONMENTAL MANAGEMENT OF CALIFORNIA LP
Trans 2 EPA ID:	CAR000179382
Trans 2 Name:	ENV ENVIRONMENTAL INTERNATIONAL INC
TSDF EPA ID:	CAD980884183
Trans Name:	GENERAL ENVIRONMENTAL MGT LLC DBA PSC ENVIRONMENTAL SERVICES
TSDF Alt EPA ID:	Not reported
TSDF Alt Name:	Not reported
Waste Code Description:	343 - Unspecified organic liquid mixture
RCRA Code:	D001

OVJP CORPORATION (Continued) **S113139974**

Meth Code:	H141 - Storage, Bulking, And/Or Transfer Off Site--No Treatment/Reovery (H010-H129) Or (H131-H135)
Quantity Tons:	0.017
Waste Quantity:	5
Quantity Unit:	G
Additional Code 1:	Not reported
Additional Code 2:	Not reported
Additional Code 3:	Not reported
Additional Code 4:	Not reported
Additional Code 5:	Not reported
Shipment Date:	20110630
Creation Date:	Not reported
Receipt Date:	Not reported
Manifest ID:	007454479JJK
Trans EPA ID:	CAR000210617
Trans Name:	21ST CENTURY ENVIRONMENTAL MANAGEMENT OF CALIFORNIA LP
Trans 2 EPA ID:	CAR000179382
Trans 2 Name:	ENV ENVIRONMENTAL INTERNATIONAL INC
TSDF EPA ID:	CAD980884183
Trans Name:	GENERAL ENVIRONMENTAL MGT LLC DBA PSC ENVIRONMENTAL SERVICES
TSDF Alt EPA ID:	Not reported
TSDF Alt Name:	Not reported
Waste Code Description:	223 - Unspecified oil-containing waste
RCRA Code:	Not reported
Meth Code:	- Not reported
Quantity Tons:	0.22935
Waste Quantity:	55
Quantity Unit:	G
Additional Code 1:	Not reported
Additional Code 2:	Not reported
Additional Code 3:	Not reported
Additional Code 4:	Not reported
Additional Code 5:	Not reported
Shipment Date:	20110630
Creation Date:	6/29/2012 20:30:06
Receipt Date:	20110714
Manifest ID:	007454479JJK
Trans EPA ID:	CAR000210617
Trans Name:	21ST CENTURY ENVIRONMENTAL MANAGEMENT OF CALIFORNIA LP
Trans 2 EPA ID:	CAR000179382
Trans 2 Name:	ENV ENVIRONMENTAL INTERNATIONAL INC
TSDF EPA ID:	CAD980884183
Trans Name:	GENERAL ENVIRONMENTAL MGT LLC DBA PSC ENVIRONMENTAL SERVICES
TSDF Alt EPA ID:	Not reported
TSDF Alt Name:	Not reported
Waste Code Description:	- Not reported
RCRA Code:	D035
Meth Code:	H141 - Storage, Bulking, And/Or Transfer Off Site--No Treatment/Reovery (H010-H129) Or (H131-H135)
Quantity Tons:	0.004
Waste Quantity:	8
Quantity Unit:	P
Additional Code 1:	D001
Additional Code 2:	Not reported
Additional Code 3:	Not reported

OVJP CORPORATION (Continued) **S113139974**

Additional Code 4:	Not reported
Additional Code 5:	Not reported

Additional Info:

Year:	2010
Gen EPA ID:	CAL000300743
Shipment Date:	20101216
Creation Date:	2/18/2011 18:30:08
Receipt Date:	20101222
Manifest ID:	007751866JJK
Trans EPA ID:	NVD980895338
Trans Name:	21ST CENTURY ENVIRONMENTAL MANAGEMENT OF NEVADA LLC
Trans 2 EPA ID:	CAR000179382
Trans 2 Name:	ENV ENVIRONMENTAL INTERNATIONAL INC
TSDF EPA ID:	CAD980884183
Trans Name:	GENERAL ENVIRONMENTAL MGT LLC DBA PSC ENVIRONMENTAL SERVICES
TSDF Alt EPA ID:	Not reported
TSDF Alt Name:	Not reported
Waste Code Description:	343 - Unspecified organic liquid mixture
RCRA Code:	D001
Meth Code:	H141 - Storage, Bulking, And/Or Transfer Off Site--No Treatment/Reovery (H010-H129) Or (H131-H135)
Quantity Tons:	0.0136
Waste Quantity:	4
Quantity Unit:	G
Additional Code 1:	Not reported
Additional Code 2:	Not reported
Additional Code 3:	Not reported
Additional Code 4:	Not reported
Additional Code 5:	Not reported
Shipment Date:	20101216
Creation Date:	2/18/2011 18:30:08
Receipt Date:	20101222
Manifest ID:	007751866JJK
Trans EPA ID:	NVD980895338
Trans Name:	21ST CENTURY ENVIRONMENTAL MANAGEMENT OF NEVADA LLC
Trans 2 EPA ID:	CAR000179382
Trans 2 Name:	ENV ENVIRONMENTAL INTERNATIONAL INC
TSDF EPA ID:	CAD980884183
Trans Name:	GENERAL ENVIRONMENTAL MGT LLC DBA PSC ENVIRONMENTAL SERVICES
TSDF Alt EPA ID:	Not reported
TSDF Alt Name:	Not reported
Waste Code Description:	223 - Unspecified oil-containing waste
RCRA Code:	Not reported
Meth Code:	H141 - Storage, Bulking, And/Or Transfer Off Site--No Treatment/Reovery (H010-H129) Or (H131-H135)
Quantity Tons:	0.2085
Waste Quantity:	50
Quantity Unit:	G
Additional Code 1:	Not reported
Additional Code 2:	Not reported
Additional Code 3:	Not reported
Additional Code 4:	Not reported
Additional Code 5:	Not reported

OVJP CORPORATION (Continued) **S113139974**

Shipment Date:	20101216
Creation Date:	2/18/2011 18:30:08
Receipt Date:	20101222
Manifest ID:	007751866JJK
Trans EPA ID:	NVD980895338
Trans Name:	21ST CENTURY ENVIRONMENTAL MANAGEMENT OF NEVADA LLC
Trans 2 EPA ID:	CAR000179382
Trans 2 Name:	ENV ENVIRONMENTAL INTERNATIONAL INC
TSDF EPA ID:	CAD980884183
Trans Name:	GENERAL ENVIRONMENTAL MGT LLC DBA PSC ENVIRONMENTAL SERVICES
TSDF Alt EPA ID:	Not reported
TSDF Alt Name:	Not reported
Waste Code Description:	352 - Other organic solids
RCRA Code:	F003
Meth Code:	H141 - Storage, Bulking, And/Or Transfer Off Site--No Treatment/Reovery (H010-H129) Or (H131-H135)
Quantity Tons:	0.0075
Waste Quantity:	15
Quantity Unit:	P
Additional Code 1:	Not reported
Additional Code 2:	Not reported
Additional Code 3:	Not reported
Additional Code 4:	Not reported
Additional Code 5:	Not reported

Shipment Date:	20101216
Creation Date:	3/31/2011 18:30:08
Receipt Date:	20101230
Manifest ID:	007751867JJK
Trans EPA ID:	NVD980895338
Trans Name:	21ST CENTURY ENVIRONMENTAL MANAGEMENT OF NEVADA LLC
Trans 2 EPA ID:	CAR000179382
Trans 2 Name:	ENV ENVIRONMENTAL INTERNATIONAL
TSDF EPA ID:	CAD008364432
Trans Name:	RHO CHEM LLC
TSDF Alt EPA ID:	Not reported
TSDF Alt Name:	Not reported
Waste Code Description:	741 - Liquids with halogenated organic compounds > 1000 mg/l
RCRA Code:	Not reported
Meth Code:	H020 - Solvents Recovery
Quantity Tons:	0.22935
Waste Quantity:	55
Quantity Unit:	G
Additional Code 1:	Not reported
Additional Code 2:	Not reported
Additional Code 3:	Not reported
Additional Code 4:	Not reported
Additional Code 5:	Not reported

Shipment Date:	20101216
Creation Date:	2/18/2011 18:30:08
Receipt Date:	20101222
Manifest ID:	007751866JJK
Trans EPA ID:	NVD980895338
Trans Name:	21ST CENTURY ENVIRONMENTAL MANAGEMENT OF NEVADA LLC
Trans 2 EPA ID:	CAR000179382
Trans 2 Name:	ENV ENVIRONMENTAL INTERNATIONAL INC

OVJP CORPORATION (Continued) **S113139974**

TSDF EPA ID:	CAD980884183
Trans Name:	GENERAL ENVIRONMENTAL MGT LLC DBA PSC ENVIRONMENTAL SERVICES
TSDF Alt EPA ID:	Not reported
TSDF Alt Name:	Not reported
Waste Code Description:	343 - Unspecified organic liquid mixture
RCRA Code:	Not reported
Meth Code:	H141 - Storage, Bulking, And/Or Transfer Off Site--No Treatment/Reovery (H010-H129) Or (H131-H135)
Quantity Tons:	0.0714
Waste Quantity:	21
Quantity Unit:	G
Additional Code 1:	Not reported
Additional Code 2:	Not reported
Additional Code 3:	Not reported
Additional Code 4:	Not reported
Additional Code 5:	Not reported
Shipment Date:	20101018
Creation Date:	1/3/2011 18:30:25
Receipt Date:	20101022
Manifest ID:	007751021JJK
Trans EPA ID:	CAR000164012
Trans Name:	21ST CENTURY ENVIRONMENTAL MANAGEMENT OF NEVADA LLC
Trans 2 EPA ID:	CAR000179382
Trans 2 Name:	ENV ENVIRONMENTAL
TSDF EPA ID:	CAD980884183
Trans Name:	GENERAL ENVIRONMENTAL MGT LLC DBA PSC ENVIRONMENTAL SERVICES
TSDF Alt EPA ID:	Not reported
TSDF Alt Name:	Not reported
Waste Code Description:	791 - Liquids with pH < 2 792 Liquids with pH < 2 with metals
RCRA Code:	D002
Meth Code:	H141 - Storage, Bulking, And/Or Transfer Off Site--No Treatment/Reovery (H010-H129) Or (H131-H135)
Quantity Tons:	0.0834
Waste Quantity:	20
Quantity Unit:	G
Additional Code 1:	D001
Additional Code 2:	Not reported
Additional Code 3:	Not reported
Additional Code 4:	Not reported
Additional Code 5:	Not reported
Shipment Date:	20100601
Creation Date:	1/14/2011 18:30:08
Receipt Date:	20100607
Manifest ID:	006127322JJK
Trans EPA ID:	CAR000164012
Trans Name:	21ST CENTURY ENVIRONMENTAL MANAGEMENT OF NEVADA LLC
Trans 2 EPA ID:	AZR000508515
Trans 2 Name:	SLT EXPRESS
TSDF EPA ID:	NVD980895338
Trans Name:	21ST CENTURY ENVIRONMENTAL MANAGEMENT OF NEVADA LLC
TSDF Alt EPA ID:	Not reported
TSDF Alt Name:	Not reported
Waste Code Description:	343 - Unspecified organic liquid mixture
RCRA Code:	Not reported
Meth Code:	H141 - Storage, Bulking, And/Or Transfer Off Site--No

OVJP CORPORATION (Continued) **S113139974**

	Treatment/Reovery (H010-H129) Or (H131-H135)
Quantity Tons:	0.085
Waste Quantity:	25
Quantity Unit:	G
Additional Code 1:	Not reported
Additional Code 2:	Not reported
Additional Code 3:	Not reported
Additional Code 4:	Not reported
Additional Code 5:	Not reported
Shipment Date:	20100601
Creation Date:	1/14/2011 18:30:08
Receipt Date:	20100607
Manifest ID:	006127322JJK
Trans EPA ID:	CAR000164012
Trans Name:	21ST CENTURY ENVIRONMENTAL MANAGEMENT OF NEVADA LLC
Trans 2 EPA ID:	AZR000508515
Trans 2 Name:	SLT EXPRESS
TSDF EPA ID:	NVD980895338
Trans Name:	21ST CENTURY ENVIRONMENTAL MANAGEMENT OF NEVADA LLC
TSDF Alt EPA ID:	Not reported
TSDF Alt Name:	Not reported
Waste Code Description:	352 - Other organic solids
RCRA Code:	F003
Meth Code:	H141 - Storage, Bulking, And/Or Transfer Off Site--No Treatment/Reovery (H010-H129) Or (H131-H135)
Quantity Tons:	0.011
Waste Quantity:	22
Quantity Unit:	P
Additional Code 1:	Not reported
Additional Code 2:	Not reported
Additional Code 3:	Not reported
Additional Code 4:	Not reported
Additional Code 5:	Not reported
Shipment Date:	20100601
Creation Date:	1/14/2011 18:30:08
Receipt Date:	20100607
Manifest ID:	006127322JJK
Trans EPA ID:	CAR000164012
Trans Name:	21ST CENTURY ENVIRONMENTAL MANAGEMENT OF NEVADA LLC
Trans 2 EPA ID:	AZR000508515
Trans 2 Name:	SLT EXPRESS
TSDF EPA ID:	NVD980895338
Trans Name:	21ST CENTURY ENVIRONMENTAL MANAGEMENT OF NEVADA LLC
TSDF Alt EPA ID:	Not reported
TSDF Alt Name:	Not reported
Waste Code Description:	343 - Unspecified organic liquid mixture
RCRA Code:	D001
Meth Code:	H141 - Storage, Bulking, And/Or Transfer Off Site--No Treatment/Reovery (H010-H129) Or (H131-H135)
Quantity Tons:	0.0034
Waste Quantity:	1
Quantity Unit:	G
Additional Code 1:	Not reported
Additional Code 2:	Not reported
Additional Code 3:	Not reported

OVJP CORPORATION (Continued) **S113139974**

Additional Code 4:	Not reported
Additional Code 5:	Not reported
Shipment Date:	20100601
Creation Date:	1/14/2011 18:30:08
Receipt Date:	20100607
Manifest ID:	006127322JJK
Trans EPA ID:	CAR000164012
Trans Name:	21ST CENTURY ENVIRONMENTAL MANAGEMENT OF NEVADA LLC
Trans 2 EPA ID:	AZR000508515
Trans 2 Name:	SLT EXPRESS
TSDF EPA ID:	NVD980895338
Trans Name:	21ST CENTURY ENVIRONMENTAL MANAGEMENT OF NEVADA LLC
TSDF Alt EPA ID:	Not reported
TSDF Alt Name:	Not reported
Waste Code Description:	223 - Unspecified oil-containing waste
RCRA Code:	Not reported
Meth Code:	H141 - Storage, Bulking, And/Or Transfer Off Site--No Treatment/Reovery (H010-H129) Or (H131-H135)
Quantity Tons:	0.1251
Waste Quantity:	30
Quantity Unit:	G
Additional Code 1:	Not reported
Additional Code 2:	Not reported
Additional Code 3:	Not reported
Additional Code 4:	Not reported
Additional Code 5:	Not reported

Additional Info:

Year:	2009
Gen EPA ID:	CAL000300743
Shipment Date:	20091012
Creation Date:	4/12/2010 18:31:03
Receipt Date:	20091023
Manifest ID:	005614855JJK
Trans EPA ID:	CAR000164012
Trans Name:	21ST CENTURY ENVIRONMENTAL MANAGEMENT OF NEVADA LLC
Trans 2 EPA ID:	UTR000007708
Trans 2 Name:	SLT EXPRESS
TSDF EPA ID:	WAD991281767
Trans Name:	BURLINGTON ENVIRONMENTAL LLC KENT FACILITY
TSDF Alt EPA ID:	Not reported
TSDF Alt Name:	Not reported
Waste Code Description:	791 - Liquids with pH < 2 792 Liquids with pH < 2 with metals
RCRA Code:	D002
Meth Code:	H141 - Storage, Bulking, And/Or Transfer Off Site--No Treatment/Reovery (H010-H129) Or (H131-H135)
Quantity Tons:	0.02919
Waste Quantity:	7
Quantity Unit:	G
Additional Code 1:	D001
Additional Code 2:	Not reported
Additional Code 3:	Not reported
Additional Code 4:	Not reported
Additional Code 5:	Not reported

OVJP CORPORATION (Continued) **S113139974**

Shipment Date:	20091012
Creation Date:	4/12/2010 18:31:03
Receipt Date:	20091023
Manifest ID:	005614855JJK
Trans EPA ID:	CAR000164012
Trans Name:	21ST CENTURY ENVIRONMENTAL MANAGEMENT OF NEVADA LLC
Trans 2 EPA ID:	UTR000007708
Trans 2 Name:	SLT EXPRESS
TSDF EPA ID:	WAD991281767
Trans Name:	BURLINGTON ENVIRONMENTAL LLC KENT FACILITY
TSDF Alt EPA ID:	Not reported
TSDF Alt Name:	Not reported
Waste Code Description:	223 - Unspecified oil-containing waste
RCRA Code:	Not reported
Meth Code:	H111 - Stabilization Or Chemical Fixation Prior To Disposal At Another Site
Quantity Tons:	0.2085
Waste Quantity:	50
Quantity Unit:	G
Additional Code 1:	Not reported
Additional Code 2:	Not reported
Additional Code 3:	Not reported
Additional Code 4:	Not reported
Additional Code 5:	Not reported

Shipment Date:	20090709
Creation Date:	1/8/2010 18:30:28
Receipt Date:	20090722
Manifest ID:	005614293JJK
Trans EPA ID:	CAR000164012
Trans Name:	21ST CENTURY ENVIRONMENTAL MANAGEMENT OF NEVADA LLC
Trans 2 EPA ID:	UTR000007708
Trans 2 Name:	SLT EXPRESS
TSDF EPA ID:	WAD991281767
Trans Name:	BURLINGTON ENVIRONMENTAL LLC KENT FACILITY
TSDF Alt EPA ID:	Not reported
TSDF Alt Name:	Not reported
Waste Code Description:	343 - Unspecified organic liquid mixture
RCRA Code:	Not reported
Meth Code:	H141 - Storage, Bulking, And/Or Transfer Off Site--No Treatment/Reovery (H010-H129) Or (H131-H135)
Quantity Tons:	0.153
Waste Quantity:	45
Quantity Unit:	G
Additional Code 1:	Not reported
Additional Code 2:	Not reported
Additional Code 3:	Not reported
Additional Code 4:	Not reported
Additional Code 5:	Not reported

Shipment Date:	20090709
Creation Date:	1/8/2010 18:30:28
Receipt Date:	20090722
Manifest ID:	005614293JJK
Trans EPA ID:	CAR000164012
Trans Name:	21ST CENTURY ENVIRONMENTAL MANAGEMENT OF NEVADA LLC
Trans 2 EPA ID:	UTR000007708

OVJP CORPORATION (Continued) **S113139974**

Trans 2 Name:	SLT EXPRESS
TSDF EPA ID:	WAD991281767
Trans Name:	BURLINGTON ENVIRONMENTAL LLC KENT FACILITY
TSDF Alt EPA ID:	Not reported
TSDF Alt Name:	Not reported
Waste Code Description:	223 - Unspecified oil-containing waste
RCRA Code:	Not reported
Meth Code:	H111 - Stabilization Or Chemical Fixation Prior To Disposal At Another Site
Quantity Tons:	0.18765
Waste Quantity:	45
Quantity Unit:	G
Additional Code 1:	Not reported
Additional Code 2:	Not reported
Additional Code 3:	Not reported
Additional Code 4:	Not reported
Additional Code 5:	Not reported
Shipment Date:	20090709
Creation Date:	1/8/2010 18:30:28
Receipt Date:	20090722
Manifest ID:	005614293JJK
Trans EPA ID:	CAR000164012
Trans Name:	21ST CENTURY ENVIRONMENTAL MANAGEMENT OF NEVADA LLC
Trans 2 EPA ID:	UTR000007708
Trans 2 Name:	SLT EXPRESS
TSDF EPA ID:	WAD991281767
Trans Name:	BURLINGTON ENVIRONMENTAL LLC KENT FACILITY
TSDF Alt EPA ID:	Not reported
TSDF Alt Name:	Not reported
Waste Code Description:	352 - Other organic solids
RCRA Code:	F003
Meth Code:	H141 - Storage, Bulking, And/Or Transfer Off Site--No Treatment/Reovery (H010-H129) Or (H131-H135)
Quantity Tons:	0.0125
Waste Quantity:	25
Quantity Unit:	P
Additional Code 1:	Not reported
Additional Code 2:	Not reported
Additional Code 3:	Not reported
Additional Code 4:	Not reported
Additional Code 5:	Not reported
Shipment Date:	20090709
Creation Date:	1/8/2010 18:30:28
Receipt Date:	20090722
Manifest ID:	005614293JJK
Trans EPA ID:	CAR000164012
Trans Name:	21ST CENTURY ENVIRONMENTAL MANAGEMENT OF NEVADA LLC
Trans 2 EPA ID:	UTR000007708
Trans 2 Name:	SLT EXPRESS
TSDF EPA ID:	WAD991281767
Trans Name:	BURLINGTON ENVIRONMENTAL LLC KENT FACILITY
TSDF Alt EPA ID:	Not reported
TSDF Alt Name:	Not reported
Waste Code Description:	343 - Unspecified organic liquid mixture
RCRA Code:	D001

OVJP CORPORATION (Continued) **S113139974**

Meth Code:	H141 - Storage, Bulking, And/Or Transfer Off Site--No Treatment/Reovery (H010-H129) Or (H131-H135)
Quantity Tons:	0.017
Waste Quantity:	5
Quantity Unit:	G
Additional Code 1:	Not reported
Additional Code 2:	Not reported
Additional Code 3:	Not reported
Additional Code 4:	Not reported
Additional Code 5:	Not reported
Shipment Date:	20090112
Creation Date:	5/26/2009 18:30:08
Receipt Date:	20090120
Manifest ID:	004949457JJK
Trans EPA ID:	CAR000164012
Trans Name:	21ST CENTURY ENVIRONMENTAL MANAGEMENT OF NEVADA LLC
Trans 2 EPA ID:	UTR000007708
Trans 2 Name:	SLT EXPRESS
TSDF EPA ID:	WAD991281767
Trans Name:	BURLINGTON ENVIRONMENTAL LLC KENT FACILITY
TSDF Alt EPA ID:	Not reported
TSDF Alt Name:	Not reported
Waste Code Description:	223 - Unspecified oil-containing waste
RCRA Code:	Not reported
Meth Code:	H111 - Stabilization Or Chemical Fixation Prior To Disposal At Another Site
Quantity Tons:	0.2085
Waste Quantity:	50
Quantity Unit:	G
Additional Code 1:	Not reported
Additional Code 2:	Not reported
Additional Code 3:	Not reported
Additional Code 4:	Not reported
Additional Code 5:	Not reported
Shipment Date:	20090112
Creation Date:	5/26/2009 18:30:08
Receipt Date:	20090120
Manifest ID:	004949457JJK
Trans EPA ID:	CAR000164012
Trans Name:	21ST CENTURY ENVIRONMENTAL MANAGEMENT OF NEVADA LLC
Trans 2 EPA ID:	UTR000007708
Trans 2 Name:	SLT EXPRESS
TSDF EPA ID:	WAD991281767
Trans Name:	BURLINGTON ENVIRONMENTAL LLC KENT FACILITY
TSDF Alt EPA ID:	Not reported
TSDF Alt Name:	Not reported
Waste Code Description:	343 - Unspecified organic liquid mixture
RCRA Code:	Not reported
Meth Code:	H141 - Storage, Bulking, And/Or Transfer Off Site--No Treatment/Reovery (H010-H129) Or (H131-H135)
Quantity Tons:	0.136
Waste Quantity:	40
Quantity Unit:	G
Additional Code 1:	Not reported
Additional Code 2:	Not reported

OVJP CORPORATION (Continued) **S113139974**

Additional Code 3:	Not reported
Additional Code 4:	Not reported
Additional Code 5:	Not reported
Shipment Date:	20090112
Creation Date:	5/26/2009 18:30:08
Receipt Date:	20090120
Manifest ID:	004949457JJK
Trans EPA ID:	CAR000164012
Trans Name:	21ST CENTURY ENVIRONMENTAL MANAGEMENT OF NEVADA LLC
Trans 2 EPA ID:	UTR000007708
Trans 2 Name:	SLT EXPRESS
TSDF EPA ID:	WAD991281767
Trans Name:	BURLINGTON ENVIRONMENTAL LLC KENT FACILITY
TSDF Alt EPA ID:	Not reported
TSDF Alt Name:	Not reported
Waste Code Description:	343 - Unspecified organic liquid mixture
RCRA Code:	D001
Meth Code:	H141 - Storage, Bulking, And/Or Transfer Off Site--No Treatment/Reovery (H010-H129) Or (H131-H135)
Quantity Tons:	0.051
Waste Quantity:	15
Quantity Unit:	G
Additional Code 1:	Not reported
Additional Code 2:	Not reported
Additional Code 3:	Not reported
Additional Code 4:	Not reported
Additional Code 5:	Not reported

Additional Info:

Year:	2008
Gen EPA ID:	CAL000300743
Shipment Date:	20081021
Creation Date:	4/3/2009 18:30:35
Receipt Date:	20081104
Manifest ID:	004948686JJK
Trans EPA ID:	CAR000164012
Trans Name:	21ST CENTURY ENVIRONMENTAL MANAGEMENT OF NEVADA LLC
Trans 2 EPA ID:	UTR000007708
Trans 2 Name:	SLT EXPRESS
TSDF EPA ID:	WAD991281767
Trans Name:	BURLINGTON ENVIRONMENTAL LLC KENT FACILITY
TSDF Alt EPA ID:	Not reported
TSDF Alt Name:	Not reported
Waste Code Description:	791 - Liquids with pH < 2 792 Liquids with pH < 2 with metals
RCRA Code:	D002
Meth Code:	H141 - Storage, Bulking, And/Or Transfer Off Site--No Treatment/Reovery (H010-H129) Or (H131-H135)
Quantity Tons:	0.0834
Waste Quantity:	20
Quantity Unit:	G
Additional Code 1:	D001
Additional Code 2:	Not reported
Additional Code 3:	Not reported
Additional Code 4:	Not reported
Additional Code 5:	Not reported

OVJP CORPORATION (Continued) **S113139974**

Shipment Date:	20080714
Creation Date:	12/10/2008 18:30:08
Receipt Date:	20080723
Manifest ID:	003375562JJK
Trans EPA ID:	CAR000164012
Trans Name:	21ST CENTURY EMI
Trans 2 EPA ID:	UTR000007708
Trans 2 Name:	SLT EXPRESS
TSDF EPA ID:	WAD991281767
Trans Name:	BURLINGTON ENVIRONMENTAL INC KENT FACILITY
TSDF Alt EPA ID:	Not reported
TSDF Alt Name:	Not reported
Waste Code Description:	343 - Unspecified organic liquid mixture
RCRA Code:	Not reported
Meth Code:	H141 - Storage, Bulking, And/Or Transfer Off Site--No Treatment/Reovery (H010-H129) Or (H131-H135)
Quantity Tons:	0.187
Waste Quantity:	55
Quantity Unit:	G
Additional Code 1:	Not reported
Additional Code 2:	Not reported
Additional Code 3:	Not reported
Additional Code 4:	Not reported
Additional Code 5:	Not reported

Shipment Date:	20080714
Creation Date:	12/10/2008 18:30:08
Receipt Date:	20080723
Manifest ID:	003375562JJK
Trans EPA ID:	CAR000164012
Trans Name:	21ST CENTURY EMI
Trans 2 EPA ID:	UTR000007708
Trans 2 Name:	SLT EXPRESS
TSDF EPA ID:	WAD991281767
Trans Name:	BURLINGTON ENVIRONMENTAL INC KENT FACILITY
TSDF Alt EPA ID:	Not reported
TSDF Alt Name:	Not reported
Waste Code Description:	343 - Unspecified organic liquid mixture
RCRA Code:	D001
Meth Code:	H141 - Storage, Bulking, And/Or Transfer Off Site--No Treatment/Reovery (H010-H129) Or (H131-H135)
Quantity Tons:	0.085
Waste Quantity:	25
Quantity Unit:	G
Additional Code 1:	Not reported
Additional Code 2:	Not reported
Additional Code 3:	Not reported
Additional Code 4:	Not reported
Additional Code 5:	Not reported

Shipment Date:	20080424
Creation Date:	9/25/2008 18:30:24
Receipt Date:	20080506
Manifest ID:	003375504JJK
Trans EPA ID:	CAR000164012
Trans Name:	21ST CENTURY EMI
Trans 2 EPA ID:	UTR000007708

OVJP CORPORATION (Continued) **S113139974**

Trans 2 Name:	SLT EXPRESS
TSDF EPA ID:	WAD991281767
Trans Name:	BURLINGTON ENVIRONMENTAL INC KENT FACILITY
TSDF Alt EPA ID:	Not reported
TSDF Alt Name:	Not reported
Waste Code Description:	223 - Unspecified oil-containing waste
RCRA Code:	Not reported
Meth Code:	H111 - Stabilization Or Chemical Fixation Prior To Disposal At Another Site
Quantity Tons:	0.4587
Waste Quantity:	110
Quantity Unit:	G
Additional Code 1:	Not reported
Additional Code 2:	Not reported
Additional Code 3:	Not reported
Additional Code 4:	Not reported
Additional Code 5:	Not reported
Shipment Date:	20080424
Creation Date:	9/25/2008 18:30:24
Receipt Date:	20080506
Manifest ID:	003375504JJK
Trans EPA ID:	CAR000164012
Trans Name:	21ST CENTURY EMI
Trans 2 EPA ID:	UTR000007708
Trans 2 Name:	SLT EXPRESS
TSDF EPA ID:	WAD991281767
Trans Name:	BURLINGTON ENVIRONMENTAL INC KENT FACILITY
TSDF Alt EPA ID:	Not reported
TSDF Alt Name:	Not reported
Waste Code Description:	343 - Unspecified organic liquid mixture
RCRA Code:	Not reported
Meth Code:	H111 - Stabilization Or Chemical Fixation Prior To Disposal At Another Site
Quantity Tons:	0.187
Waste Quantity:	55
Quantity Unit:	G
Additional Code 1:	Not reported
Additional Code 2:	Not reported
Additional Code 3:	Not reported
Additional Code 4:	Not reported
Additional Code 5:	Not reported
Shipment Date:	20080424
Creation Date:	9/25/2008 18:30:24
Receipt Date:	20080506
Manifest ID:	003375504JJK
Trans EPA ID:	CAR000164012
Trans Name:	21ST CENTURY EMI
Trans 2 EPA ID:	UTR000007708
Trans 2 Name:	SLT EXPRESS
TSDF EPA ID:	WAD991281767
Trans Name:	BURLINGTON ENVIRONMENTAL INC KENT FACILITY
TSDF Alt EPA ID:	Not reported
TSDF Alt Name:	Not reported
Waste Code Description:	352 - Other organic solids
RCRA Code:	F003

OVJP CORPORATION (Continued) **S113139974**

Meth Code:	H141 - Storage, Bulking, And/Or Transfer Off Site--No Treatment/Reovery (H010-H129) Or (H131-H135)
Quantity Tons:	0.035
Waste Quantity:	70
Quantity Unit:	P
Additional Code 1:	Not reported
Additional Code 2:	Not reported
Additional Code 3:	Not reported
Additional Code 4:	Not reported
Additional Code 5:	Not reported
Shipment Date:	20080424
Creation Date:	7/3/2008 18:30:14
Receipt Date:	20080508
Manifest ID:	003375505JJK
Trans EPA ID:	CAR000164012
Trans Name:	21ST CENTURY EMI
Trans 2 EPA ID:	CAR000177527
Trans 2 Name:	PHILIP WEST INDUSTRIAL SERVICES
TSDF EPA ID:	CAD008364432
Trans Name:	RHO CHEM CORPORATION
TSDF Alt EPA ID:	Not reported
TSDF Alt Name:	Not reported
Waste Code Description:	741 - Liquids with halogenated organic compounds > 1000 mg/l
RCRA Code:	Not reported
Meth Code:	H020 - Solvents Recovery
Quantity Tons:	0.22935
Waste Quantity:	55
Quantity Unit:	G
Additional Code 1:	Not reported
Additional Code 2:	Not reported
Additional Code 3:	Not reported
Additional Code 4:	Not reported
Additional Code 5:	Not reported

Additional Info:

Year:	2007
Gen EPA ID:	CAL000300743
Shipment Date:	20071106
Creation Date:	Not reported
Receipt Date:	Not reported
Manifest ID:	003380083JJK
Trans EPA ID:	CAR000164012
Trans Name:	21ST CENTURY EMI
Trans 2 EPA ID:	UTR000007708
Trans 2 Name:	SLT EXPRESS
TSDF EPA ID:	WAD991281767
Trans Name:	BURLINGTON ENVIRONMENTAL INC KENT FACILITY
TSDF Alt EPA ID:	Not reported
TSDF Alt Name:	Not reported
Waste Code Description:	343 - Unspecified organic liquid mixture
RCRA Code:	D001
Meth Code:	H141 - Storage, Bulking, And/Or Transfer Off Site--No Treatment/Reovery (H010-H129) Or (H131-H135)
Quantity Tons:	0.187
Waste Quantity:	55

OVJP CORPORATION (Continued) **S113139974**

Quantity Unit:	G
Additional Code 1:	Not reported
Additional Code 2:	Not reported
Additional Code 3:	Not reported
Additional Code 4:	Not reported
Additional Code 5:	Not reported
Shipment Date:	20071106
Creation Date:	Not reported
Receipt Date:	Not reported
Manifest ID:	003380083JJK
Trans EPA ID:	CAR000164012
Trans Name:	21ST CENTURY EMI
Trans 2 EPA ID:	UTR000007708
Trans 2 Name:	SLT EXPRESS
TSDF EPA ID:	WAD991281767
Trans Name:	BURLINGTON ENVIRONMENTAL INC KENT FACILITY
TSDF Alt EPA ID:	Not reported
TSDF Alt Name:	Not reported
Waste Code Description:	223 - Unspecified oil-containing waste
RCRA Code:	Not reported
Meth Code:	H141 - Storage, Bulking, And/Or Transfer Off Site--No Treatment/Reovery (H010-H129) Or (H131-H135)
Quantity Tons:	0.22935
Waste Quantity:	55
Quantity Unit:	G
Additional Code 1:	Not reported
Additional Code 2:	Not reported
Additional Code 3:	Not reported
Additional Code 4:	Not reported
Additional Code 5:	Not reported
Shipment Date:	20071106
Creation Date:	7/16/2008 18:30:34
Receipt Date:	20071114
Manifest ID:	003380083JJK
Trans EPA ID:	CAR000164012
Trans Name:	21ST CENTURY EMI
Trans 2 EPA ID:	UTR000007708
Trans 2 Name:	SLT EXPRESS
TSDF EPA ID:	WAD991281767
Trans Name:	BURLINGTON ENVIRONMENTAL INC KENT FACILITY
TSDF Alt EPA ID:	Not reported
TSDF Alt Name:	Not reported
Waste Code Description:	352 - Other organic solids
RCRA Code:	F003
Meth Code:	H141 - Storage, Bulking, And/Or Transfer Off Site--No Treatment/Reovery (H010-H129) Or (H131-H135)
Quantity Tons:	0.035
Waste Quantity:	70
Quantity Unit:	P
Additional Code 1:	Not reported
Additional Code 2:	Not reported
Additional Code 3:	Not reported
Additional Code 4:	Not reported
Additional Code 5:	Not reported

OVJP CORPORATION (Continued) **S113139974**

Shipment Date:	20071106
Creation Date:	7/16/2008 18:30:34
Receipt Date:	20071114
Manifest ID:	003380083JJK
Trans EPA ID:	CAR000164012
Trans Name:	21ST CENTURY EMI
Trans 2 EPA ID:	UTR000007708
Trans 2 Name:	SLT EXPRESS
TSDF EPA ID:	WAD991281767
Trans Name:	BURLINGTON ENVIRONMENTAL INC KENT FACILITY
TSDF Alt EPA ID:	Not reported
TSDF Alt Name:	Not reported
Waste Code Description:	343 - Unspecified organic liquid mixture
RCRA Code:	Not reported
Meth Code:	H135 - Discharge To Sewer/Potw Or Npdes(With Prior Storage--With Or Without Treatment)
Quantity Tons:	0.187
Waste Quantity:	55
Quantity Unit:	G
Additional Code 1:	Not reported
Additional Code 2:	Not reported
Additional Code 3:	Not reported
Additional Code 4:	Not reported
Additional Code 5:	Not reported

Shipment Date:	20071106
Creation Date:	Not reported
Receipt Date:	Not reported
Manifest ID:	003380083JJK
Trans EPA ID:	CAR000164012
Trans Name:	21ST CENTURY EMI
Trans 2 EPA ID:	UTR000007708
Trans 2 Name:	SLT EXPRESS
TSDF EPA ID:	WAD991281767
Trans Name:	BURLINGTON ENVIRONMENTAL INC KENT FACILITY
TSDF Alt EPA ID:	Not reported
TSDF Alt Name:	Not reported
Waste Code Description:	551 - Laboratory waste chemicals 561 Detergent and soap
RCRA Code:	D002
Meth Code:	H141 - Storage, Bulking, And/Or Transfer Off Site--No Treatment/Reovery (H010-H129) Or (H131-H135)
Quantity Tons:	0.0035
Waste Quantity:	7
Quantity Unit:	P
Additional Code 1:	Not reported
Additional Code 2:	Not reported
Additional Code 3:	Not reported
Additional Code 4:	Not reported
Additional Code 5:	Not reported

Shipment Date:	20071106
Creation Date:	7/16/2008 18:30:34
Receipt Date:	20071114
Manifest ID:	003380083JJK
Trans EPA ID:	CAR000164012
Trans Name:	21ST CENTURY EMI
Trans 2 EPA ID:	UTR000007708

OVJP CORPORATION (Continued) **S113139974**

Trans 2 Name:	SLT EXPRESS
TSDF EPA ID:	WAD991281767
Trans Name:	BURLINGTON ENVIRONMENTAL INC KENT FACILITY
TSDF Alt EPA ID:	Not reported
TSDF Alt Name:	Not reported
Waste Code Description:	223 - Unspecified oil-containing waste
RCRA Code:	Not reported
Meth Code:	H141 - Storage, Bulking, And/Or Transfer Off Site--No Treatment/Reovery (H010-H129) Or (H131-H135)
Quantity Tons:	0.22935
Waste Quantity:	55
Quantity Unit:	G
Additional Code 1:	Not reported
Additional Code 2:	Not reported
Additional Code 3:	Not reported
Additional Code 4:	Not reported
Additional Code 5:	Not reported
Shipment Date:	20071106
Creation Date:	Not reported
Receipt Date:	Not reported
Manifest ID:	003380083JJK
Trans EPA ID:	CAR000164012
Trans Name:	21ST CENTURY EMI
Trans 2 EPA ID:	UTR000007708
Trans 2 Name:	SLT EXPRESS
TSDF EPA ID:	WAD991281767
Trans Name:	BURLINGTON ENVIRONMENTAL INC KENT FACILITY
TSDF Alt EPA ID:	Not reported
TSDF Alt Name:	Not reported
Waste Code Description:	791 - Liquids with pH < 2 792 Liquids with pH < 2 with metals
RCRA Code:	D002
Meth Code:	H141 - Storage, Bulking, And/Or Transfer Off Site--No Treatment/Reovery (H010-H129) Or (H131-H135)
Quantity Tons:	0.22935
Waste Quantity:	55
Quantity Unit:	G
Additional Code 1:	D001
Additional Code 2:	Not reported
Additional Code 3:	Not reported
Additional Code 4:	Not reported
Additional Code 5:	Not reported
Shipment Date:	20070705
Creation Date:	1/8/2008 18:30:29
Receipt Date:	20070816
Manifest ID:	001950267JJK
Trans EPA ID:	CAR000164012
Trans Name:	21ST CENTURY EMI
Trans 2 EPA ID:	CAR000177527
Trans 2 Name:	PHILIP WEST INDUSTRIAL SERVICES
TSDF EPA ID:	CAD008364432
Trans Name:	RHO CHEM CORPORATION
TSDF Alt EPA ID:	Not reported
TSDF Alt Name:	Not reported
Waste Code Description:	741 - Liquids with halogenated organic compounds > 1000 mg/l
RCRA Code:	Not reported

OVJP CORPORATION (Continued) **S113139974**

Meth Code:	H020 - Solvents Recovery
Quantity Tons:	0.1668
Waste Quantity:	40
Quantity Unit:	G
Additional Code 1:	Not reported
Additional Code 2:	Not reported
Additional Code 3:	Not reported
Additional Code 4:	Not reported
Additional Code 5:	Not reported
Shipment Date:	20070621
Creation Date:	7/3/2008 18:30:20
Receipt Date:	20070703
Manifest ID:	001949351JJK
Trans EPA ID:	CAR000164012
Trans Name:	21ST CENTURY EMI
Trans 2 EPA ID:	UTR000007708
Trans 2 Name:	SLT EXPRESS
TSDF EPA ID:	WAD991281767
Trans Name:	BURLINGTON ENVIRONMENTAL INC KENT FACILITY
TSDF Alt EPA ID:	Not reported
TSDF Alt Name:	Not reported
Waste Code Description:	- Not reported
RCRA Code:	Not reported
Meth Code:	H141 - Storage, Bulking, And/Or Transfer Off Site--No Treatment/Reovery (H010-H129) Or (H131-H135)
Quantity Tons:	0.22935
Waste Quantity:	55
Quantity Unit:	G
Additional Code 1:	Not reported
Additional Code 2:	Not reported
Additional Code 3:	Not reported
Additional Code 4:	Not reported
Additional Code 5:	Not reported
Shipment Date:	20070621
Creation Date:	7/3/2008 18:30:20
Receipt Date:	20070703
Manifest ID:	001949351JJK
Trans EPA ID:	CAR000164012
Trans Name:	21ST CENTURY EMI
Trans 2 EPA ID:	UTR000007708
Trans 2 Name:	SLT EXPRESS
TSDF EPA ID:	WAD991281767
Trans Name:	BURLINGTON ENVIRONMENTAL INC KENT FACILITY
TSDF Alt EPA ID:	Not reported
TSDF Alt Name:	Not reported
Waste Code Description:	- Not reported
RCRA Code:	Not reported
Meth Code:	H111 - Stabilization Or Chemical Fixation Prior To Disposal At Another Site
Quantity Tons:	0.2502
Waste Quantity:	60
Quantity Unit:	G
Additional Code 1:	Not reported
Additional Code 2:	Not reported
Additional Code 3:	Not reported

OVJP CORPORATION (Continued) **S113139974**

Additional Code 4: Not reported
Additional Code 5: Not reported

CERS:
Name: OVJP CORPORATION
Address: 4251 BURTON DR
City,State,Zip: SANTA CLARA, CA 95054
Site ID: 598111
CERS ID: 10885012
CERS Description: Chemical Storage Facilities

Coordinates:
Site ID: 598111
Facility Name: OVJP Corporation
Env Int Type Code: HMBP
Program ID: 10885012
Coord Name: Not reported
Ref Point Type Desc: Center of a facility or station.,
Latitude: 37.391580
Longitude: -121.963030

Affiliation:
Affiliation Type Desc: Environmental Contact
Entity Name: Traian Pavel
Entity Title: Not reported
Affiliation Address: 4251 Burton Drive
Affiliation City: Santa Clara
Affiliation State: CA
Affiliation Country: Not reported
Affiliation Zip: 95054
Affiliation Phone: ,

Affiliation Type Desc: Document Preparer
Entity Name: Traian Pavel
Entity Title: Not reported
Affiliation Address: Not reported
Affiliation City: Not reported
Affiliation State: Not reported
Affiliation Country: Not reported
Affiliation Zip: Not reported
Affiliation Phone: ,

Affiliation Type Desc: Facility Mailing Address
Entity Name: Mailing Address
Entity Title: Not reported
Affiliation Address: 4251 Burton Drive
Affiliation City: Santa Calara
Affiliation State: CA
Affiliation Country: Not reported
Affiliation Zip: 95054
Affiliation Phone: ,

Affiliation Type Desc: Operator
Entity Name: Jeff Hawthorne
Entity Title: Not reported
Affiliation Address: Not reported
Affiliation City: Not reported

OVJP CORPORATION (Continued) **S113139974**

Affiliation State:	Not reported
Affiliation Country:	Not reported
Affiliation Zip:	Not reported
Affiliation Phone:	(408) 343-8000,

Affiliation Type Desc:	Parent Corporation
Entity Name:	OVJP Corporation
Entity Title:	Not reported
Affiliation Address:	Not reported
Affiliation City:	Not reported
Affiliation State:	Not reported
Affiliation Country:	Not reported
Affiliation Zip:	Not reported
Affiliation Phone:	,

Affiliation Type Desc:	CUPA District
Entity Name:	Santa Clara City Fire Dept
Entity Title:	Not reported
Affiliation Address:	1675 Lincoln Street
Affiliation City:	Santa Clara
Affiliation State:	CA
Affiliation Country:	Not reported
Affiliation Zip:	95050
Affiliation Phone:	(408) 615-4970,

Affiliation Type Desc:	Identification Signer
Entity Name:	Jeff Hawthorne
Entity Title:	CEO
Affiliation Address:	Not reported
Affiliation City:	Not reported
Affiliation State:	Not reported
Affiliation Country:	Not reported
Affiliation Zip:	Not reported
Affiliation Phone:	,

Affiliation Type Desc:	Legal Owner
Entity Name:	Universal Display Corporation
Entity Title:	Not reported
Affiliation Address:	250 Phillips Blvd
Affiliation City:	Ewing
Affiliation State:	NJ
Affiliation Country:	United States
Affiliation Zip:	08618
Affiliation Phone:	(609) 671-0980,

Affiliation Type Desc:	Property Owner
Entity Name:	Washington Holdings
Entity Title:	Not reported
Affiliation Address:	1800 Wyatt Drive, Suite 8
Affiliation City:	Santa Clara
Affiliation State:	CA
Affiliation Country:	United States
Affiliation Zip:	95054
Affiliation Phone:	(408) 588-4630,

OVJP CORPORATION (Continued) **S113139974**

HWTS:

Name:	SV PROBE INC
Address:	4251 BURTON DR
Address 2:	Not reported
City,State,Zip:	SANTA CLARA, CA 95054
EPA ID:	CAL000300743
Inactive Date:	06/30/2015
Create Date:	11/28/2005
Last Act Date:	Not reported
Mailing Name:	Not reported
Mailing Address:	4251 BURTON DR
Mailing Address 2:	Not reported
Mailing City,State,Zip:	SANTA CLARA, CA 950541512
Owner Name:	SV PROBE INC
Owner Address:	4251 BURTON DR
Owner Address 2:	Not reported
Owner City,State,Zip:	SANTA CLARA, CA 950541512
Contact Name:	GARY LUU/GENERAL MANAGER
Contact Address:	4251 BURTON DR
Contact Address 2:	Not reported
City,State,Zip:	SANTA CLARA, CA 950540000
Facility Status:	Inactive
Facility Type:	PERMANENT
Category:	STATE
Latitude:	37.38954
Longitude:	-121.962768

NAICS:

EPA ID:	CAL000300743
Create Date:	2005-11-28 09:18:27.000
NAICS Code:	334515
NAICS Description:	Instrument Manufacturing for Measuring and Testing Electricity and Electrical Signals
Issued EPA ID Date:	2005-11-28 09:18:26.95000
Inactive Date:	2015-06-30 00:00:00
Facility Name:	SV PROBE INC
Facility Address:	4251 BURTON DR
Facility Address 2:	Not reported
Facility City:	SANTA CLARA
Facility County:	Not reported
Facility State:	CA
Facility Zip:	950541512

EPA ID:	CAL000300743
Create Date:	2005-11-28 09:18:27.000
NAICS Code:	334515
NAICS Description:	Instrument Manufacturing for Measuring and Testing Electricity and Electrical Signals
Issued EPA ID Date:	2005-11-28 09:18:26.95000
Inactive Date:	2015-06-30 00:00:00
Facility Name:	SV PROBE INC
Facility Address:	4251 BURTON DR
Facility Address 2:	Not reported
Facility City:	SANTA CLARA
Facility County:	Not reported
Facility State:	CA
Facility Zip:	950541512

OVJP CORPORATION (Continued) **S113139974**

Name:	OVJP CORPORATION
Address:	4251 BURTON DR
Address 2:	Not reported
City,State,Zip:	SANTA CLARA, CA 95054
EPA ID:	CAL000466894
Inactive Date:	Not reported
Create Date:	11/19/2021
Last Act Date:	Not reported
Mailing Name:	Not reported
Mailing Address:	4251 BURTON DR
Mailing Address 2:	Not reported
Mailing City,State,Zip:	SANTA CLARA, CA 95054
Owner Name:	OVJP CORPORATION
Owner Address:	4251 BURTON DR
Owner Address 2:	Not reported
Owner City,State,Zip:	SANTA CLARA, CA 95054
Contact Name:	TRAIAN PAVEL
Contact Address:	4251 BURTON DR
Contact Address 2:	Not reported
City,State,Zip:	SANTA CLARA, CA 95054
Facility Status:	Active
Facility Type:	PERMANENT
Category:	STATE
Latitude:	37.39149799
Longitude:	-121.96311

D23 **MEMORY DISC MANUFACTURING CO** **RCRA-SQG** **1000342044**
SW **4255 BURTON DR** **FINDS** **CAD982040644**
1/8-1/4 **SANTA CLARA, CA 95054** **ECHO**
0.167 mi.
882 ft. **Site 4 of 5 in cluster D**

Relative:
Higher

Actual:
25 ft.

RCRA Listings:

Date Form Received by Agency:	19960901
Handler Name:	MEMORY DISC MANUFACTURING CO
Handler Address:	4255 BURTON DR
Handler City,State,Zip:	SANTA CLARA, CA 95054
EPA ID:	CAD982040644
Contact Name:	Not reported
Contact Address:	Not reported
Contact City,State,Zip:	Not reported
Contact Telephone:	Not reported
Contact Fax:	Not reported
Contact Email:	Not reported
Contact Title:	Not reported
EPA Region:	09
Land Type:	Not reported
Federal Waste Generator Description:	Small Quantity Generator
Non-Notifier:	Not reported
Biennial Report Cycle:	Not reported
Accessibility:	Not reported
Active Site Indicator:	Handler Activities
State District Owner:	CA
State District:	2
Mailing Address:	BURTON DR
Mailing City,State,Zip:	SANTA CLARA, CA 95054
Owner Name:	L W SHIMEG
Owner Type:	Private

MEMORY DISC MANUFACTURING CO (Continued) **1000342044**

Operator Name:	NOT REQUIRED
Operator Type:	Private
Short-Term Generator Activity:	No
Importer Activity:	No
Mixed Waste Generator:	No
Transporter Activity:	No
Transfer Facility Activity:	No
Recycler Activity with Storage:	No
Small Quantity On-Site Burner Exemption:	No
Smelting Melting and Refining Furnace Exemption:	No
Underground Injection Control:	No
Off-Site Waste Receipt:	No
Universal Waste Indicator:	No
Universal Waste Destination Facility:	No
Federal Universal Waste:	No
Active Site Fed-Reg Treatment Storage and Disposal Facility:	Not reported
Active Site Converter Treatment storage and Disposal Facility:	Not reported
Active Site State-Reg Treatment Storage and Disposal Facility:	Not reported
Active Site State-Reg Handler:	---
Federal Facility Indicator:	Not reported
Hazardous Secondary Material Indicator:	NN
Sub-Part K Indicator:	Not reported
Commercial TSD Indicator:	No
Treatment Storage and Disposal Type:	Not reported
2018 GPRA Permit Baseline:	Not on the Baseline
2018 GPRA Renewals Baseline:	Not on the Baseline
Permit Renewals Workload Universe:	Not reported
Permit Workload Universe:	Not reported
Permit Progress Universe:	Not reported
Post-Closure Workload Universe:	Not reported
Closure Workload Universe:	Not reported
202 GPRA Corrective Action Baseline:	No
Corrective Action Workload Universe:	No
Subject to Corrective Action Universe:	No
Non-TSDFs Where RCRA CA has Been Imposed Universe:	No
TSDFs Potentially Subject to CA Under 3004 (u)/(v) Universe:	No
TSDFs Only Subject to CA under Discretionary Auth Universe:	No
Corrective Action Priority Ranking:	No NCAPS ranking
Environmental Control Indicator:	No
Institutional Control Indicator:	No
Human Exposure Controls Indicator:	N/A
Groundwater Controls Indicator:	N/A
Operating TSDF Universe:	Not reported
Full Enforcement Universe:	Not reported
Significant Non-Complier Universe:	No
Unaddressed Significant Non-Complier Universe:	No
Addressed Significant Non-Complier Universe:	No
Significant Non-Complier With a Compliance Schedule Universe:	No
Financial Assurance Required:	Not reported
Handler Date of Last Change:	20000915
Recognized Trader-Importer:	No
Recognized Trader-Exporter:	No
Importer of Spent Lead Acid Batteries:	No
Exporter of Spent Lead Acid Batteries:	No
Recycler Activity Without Storage:	Not reported
Manifest Broker:	Not reported
Sub-Part P Indicator:	No

MEMORY DISC MANUFACTURING CO (Continued) **1000342044**

Handler - Owner Operator:

Owner/Operator Indicator:	Owner
Owner/Operator Name: L W SHIMEG	
Legal Status:	Private
Date Became Current:	Not reported
Date Ended Current:	Not reported
Owner/Operator Address:	NOT REQUIRED
Owner/Operator City,State,Zip:	NOT REQUIRED, ME 99999
Owner/Operator Telephone:	415-555-1212
Owner/Operator Telephone Ext:	Not reported
Owner/Operator Fax:	Not reported
Owner/Operator Email:	Not reported

Owner/Operator Indicator:	Operator
Owner/Operator Name: NOT REQUIRED	
Legal Status:	Private
Date Became Current:	Not reported
Date Ended Current:	Not reported
Owner/Operator Address:	NOT REQUIRED
Owner/Operator City,State,Zip:	NOT REQUIRED, ME 99999
Owner/Operator Telephone:	415-555-1212
Owner/Operator Telephone Ext:	Not reported
Owner/Operator Fax:	Not reported
Owner/Operator Email:	Not reported

Historic Generators:

Receive Date:	19960901
Handler Name: MEMORY DISC MANUFACTURING CO	
Federal Waste Generator Description:	Small Quantity Generator
State District Owner:	CA
Large Quantity Handler of Universal Waste:	No
Recognized Trader Importer:	No
Recognized Trader Exporter:	No
Spent Lead Acid Battery Importer:	No
Spent Lead Acid Battery Exporter:	No
Current Record:	Yes
Non Storage Recycler Activity:	Not reported
Electronic Manifest Broker:	Not reported

List of NAICS Codes and Descriptions:

NAICS Codes:	No NAICS Codes Found

Facility Has Received Notices of Violations:

Violations:	No Violations Found

Evaluation Action Summary:

Evaluations:	No Evaluations Found

FINDS:

Registry ID: 110002785521

Click Here for FRS Facility Detail Report:

MEMORY DISC MANUFACTURING CO (Continued) **1000342044**

Environmental Interest/Information System:
RCRAInfo is a national information system that supports the Resource Conservation and Recovery Act (RCRA) program through the tracking of events and activities related to facilities that generate, transport, and treat, store, or dispose of hazardous waste. RCRAInfo allows RCRA program staff to track the notification, permit, compliance, and corrective action activities required under RCRA.

Click this hyperlink while viewing on your computer to access additional FINDS: detail in the EDR Site Report.

ECHO:

Envid:	1000342044
Registry ID:	110002785521
DFR URL:	http://echo.epa.gov/detailed-facility-report?fid=110002785521
Name:	MEMORY DISC MANUFACTURING CO
Address:	4255 BURTON DR
City,State,Zip:	SANTA CLARA, CA 95054

D24 **PNEUMRX INC** **RCRA NonGen / NLR** **1024857294**
SW **4255 BURTON DR** **CAL000422511**
1/8-1/4 **SANTA CLARA, CA 95054**
0.167 mi.
882 ft. **Site 5 of 5 in cluster D**

Relative:
Higher

Actual:
25 ft.

RCRA Listings:

Date Form Received by Agency:		20190703
Handler Name:	PNEUMRX INC	
Handler Address:		4255 BURTON DR
Handler City,State,Zip:		SANTA CLARA, CA 95054
EPA ID:		CAL000422511
Contact Name:		TIMOTHY BUSKARD
Contact Address:		BURTON DR
Contact City,State,Zip:		SANTA CLARA, CA 95054
Contact Telephone:		650-625-8910
Contact Fax:		650-625-8915
Contact Email:		TIMOTHY.BUSKARD@BTGPLC.COM
Contact Title:		Not reported
EPA Region:		09
Land Type:		Not reported
Federal Waste Generator Description:		Not a generator, verified
Non-Notifier:		Not reported
Biennial Report Cycle:		Not reported
Accessibility:		Not reported
Active Site Indicator:		Not reported
State District Owner:		Not reported
State District:		Not reported
Mailing Address:		BURTON DR
Mailing City,State,Zip:		SANTA CLARA, CA 95054
Owner Name:	PNEUMRX INC	
Owner Type:		Other
Operator Name:	PATRICK BONNER/SAFETY OFFICER	
Operator Type:		Other
Short-Term Generator Activity:		No
Importer Activity:		No
Mixed Waste Generator:		No
Transporter Activity:		No
Transfer Facility Activity:		No

PNEUMRX INC (Continued) **1024857294**

Recycler Activity with Storage:	No
Small Quantity On-Site Burner Exemption:	No
Smelting Melting and Refining Furnace Exemption:	No
Underground Injection Control:	No
Off-Site Waste Receipt:	No
Universal Waste Indicator:	No
Universal Waste Destination Facility:	No
Federal Universal Waste:	No
Active Site Fed-Reg Treatment Storage and Disposal Facility:	Not reported
Active Site Converter Treatment storage and Disposal Facility:	Not reported
Active Site State-Reg Treatment Storage and Disposal Facility:	Not reported
Active Site State-Reg Handler:	---
Federal Facility Indicator:	Not reported
Hazardous Secondary Material Indicator:	N
Sub-Part K Indicator:	Not reported
Commercial TSD Indicator:	No
Treatment Storage and Disposal Type:	Not reported
2018 GPRA Permit Baseline:	Not on the Baseline
2018 GPRA Renewals Baseline:	Not on the Baseline
Permit Renewals Workload Universe:	Not reported
Permit Workload Universe:	Not reported
Permit Progress Universe:	Not reported
Post-Closure Workload Universe:	Not reported
Closure Workload Universe:	Not reported
202 GPRA Corrective Action Baseline:	No
Corrective Action Workload Universe:	No
Subject to Corrective Action Universe:	No
Non-TSDFs Where RCRA CA has Been Imposed Universe:	No
TSDFs Potentially Subject to CA Under 3004 (u)/(v) Universe:	No
TSDFs Only Subject to CA under Discretionary Auth Universe:	No
Corrective Action Priority Ranking:	No NCAPS ranking
Environmental Control Indicator:	No
Institutional Control Indicator:	No
Human Exposure Controls Indicator:	N/A
Groundwater Controls Indicator:	N/A
Operating TSDF Universe:	Not reported
Full Enforcement Universe:	Not reported
Significant Non-Complier Universe:	No
Unaddressed Significant Non-Complier Universe:	No
Addressed Significant Non-Complier Universe:	No
Significant Non-Complier With a Compliance Schedule Universe:	No
Financial Assurance Required:	Not reported
Handler Date of Last Change:	20190708
Recognized Trader-Importer:	No
Recognized Trader-Exporter:	No
Importer of Spent Lead Acid Batteries:	No
Exporter of Spent Lead Acid Batteries:	No
Recycler Activity Without Storage:	No
Manifest Broker:	No
Sub-Part P Indicator:	No

Handler - Owner Operator:

Owner/Operator Indicator:	Operator
Owner/Operator Name:	PATRICK BONNER/SAFETY OFFICER
Legal Status:	Other
Date Became Current:	Not reported

PNEUMRX INC (Continued) **1024857294**

Date Ended Current: Not reported
Owner/Operator Address: 4255 BURTON DRIVE
Owner/Operator City,State,Zip: SANTA CLARA, CA 95054
Owner/Operator Telephone: 650-625-8910
Owner/Operator Telephone Ext: Not reported
Owner/Operator Fax: Not reported
Owner/Operator Email: Not reported

Owner/Operator Indicator: Owner
Owner/Operator Name: PNEUMRX INC
Legal Status: Other
Date Became Current: Not reported
Date Ended Current: Not reported
Owner/Operator Address: 4255 BURTON DRIVE
Owner/Operator City,State,Zip: SANTA CLARA, CA 95054-0000
Owner/Operator Telephone: 650-625-8910
Owner/Operator Telephone Ext: Not reported
Owner/Operator Fax: Not reported
Owner/Operator Email: Not reported

Historic Generators:
Receive Date: 20190703
Handler Name: PNEUMRX INC
Federal Waste Generator Description: Not a generator, verified
State District Owner: Not reported
Large Quantity Handler of Universal Waste: No
Recognized Trader Importer: No
Recognized Trader Exporter: No
Spent Lead Acid Battery Importer: No
Spent Lead Acid Battery Exporter: No
Current Record: Yes
Non Storage Recycler Activity: No
Electronic Manifest Broker: No

List of NAICS Codes and Descriptions:
NAICS Code: 56299
NAICS Description: ALL OTHER WASTE MANAGEMENT SERVICES

Facility Has Received Notices of Violations:
Violations: No Violations Found

Evaluation Action Summary:
Evaluations: No Evaluations Found

E25 **EWA & ZYGMUNT KRAWCZYK** **RCRA NonGen / NLR** **1026804064**
West **2284 RIVER BED CT** **CAC003116160**
1/8-1/4 **SANTA CLARA, CA 95054**
0.173 mi.
916 ft. **Site 1 of 2 in cluster E**

Relative:
Lower

Actual:
23 ft.

RCRA Listings:
Date Form Received by Agency: 20210422
Handler Name: EWA & ZYGMUNT KRAWCZYK
Handler Address: 2284 RIVER BED CT
Handler City,State,Zip: SANTA CLARA, CA 95054

EWA & ZYGMUNT KRAWCZYK (Continued) **1026804064**

EPA ID:	CAC003116160
Contact Name:	EWA & ZYGMUNT KRAWCZYK
Contact Address:	2284 RIVER BED CT
Contact City,State,Zip:	SANTA CLARA, CA 95054
Contact Telephone:	408-318-3100
Contact Fax:	Not reported
Contact Email:	WENDYORTIZ@ALLIANCE-ENVIRO.COM
Contact Title:	Not reported
EPA Region:	09
Land Type:	Not reported
Federal Waste Generator Description:	Not a generator, verified
Non-Notifier:	Not reported
Biennial Report Cycle:	Not reported
Accessibility:	Not reported
Active Site Indicator:	Not reported
State District Owner:	Not reported
State District:	Not reported
Mailing Address:	2284 RIVER BED CT
Mailing City,State,Zip:	SANTA CLARA, CA 95054
Owner Name:	EWA & ZYGMUNT KRAWCZYK
Owner Type:	Other
Operator Name:	EWA & ZYGMUNT KRAWCZYK
Operator Type:	Other
Short-Term Generator Activity:	No
Importer Activity:	No
Mixed Waste Generator:	No
Transporter Activity:	No
Transfer Facility Activity:	No
Recycler Activity with Storage:	No
Small Quantity On-Site Burner Exemption:	No
Smelting Melting and Refining Furnace Exemption:	No
Underground Injection Control:	No
Off-Site Waste Receipt:	No
Universal Waste Indicator:	No
Universal Waste Destination Facility:	No
Federal Universal Waste:	No
Active Site Fed-Reg Treatment Storage and Disposal Facility:	Not reported
Active Site Converter Treatment storage and Disposal Facility:	Not reported
Active Site State-Reg Treatment Storage and Disposal Facility:	Not reported
Active Site State-Reg Handler:	---
Federal Facility Indicator:	Not reported
Hazardous Secondary Material Indicator:	N
Sub-Part K Indicator:	Not reported
Commercial TSD Indicator:	No
Treatment Storage and Disposal Type:	Not reported
2018 GPRA Permit Baseline:	Not on the Baseline
2018 GPRA Renewals Baseline:	Not on the Baseline
Permit Renewals Workload Universe:	Not reported
Permit Workload Universe:	Not reported
Permit Progress Universe:	Not reported
Post-Closure Workload Universe:	Not reported
Closure Workload Universe:	Not reported
202 GPRA Corrective Action Baseline:	No
Corrective Action Workload Universe:	No
Subject to Corrective Action Universe:	No
Non-TSDFs Where RCRA CA has Been Imposed Universe:	No
TSDFs Potentially Subject to CA Under 3004 (u)/(v) Universe:	No

EWA & ZYGMUNT KRAWCZYK (Continued) **1026804064**

TSDFs Only Subject to CA under Discretionary Auth Universe:	No
Corrective Action Priority Ranking:	No NCAPS ranking
Environmental Control Indicator:	No
Institutional Control Indicator:	No
Human Exposure Controls Indicator:	N/A
Groundwater Controls Indicator:	N/A
Operating TSDF Universe:	Not reported
Full Enforcement Universe:	Not reported
Significant Non-Complier Universe:	No
Unaddressed Significant Non-Complier Universe:	No
Addressed Significant Non-Complier Universe:	No
Significant Non-Complier With a Compliance Schedule Universe:	No
Financial Assurance Required:	Not reported
Handler Date of Last Change:	20210422
Recognized Trader-Importer:	No
Recognized Trader-Exporter:	No
Importer of Spent Lead Acid Batteries:	No
Exporter of Spent Lead Acid Batteries:	No
Recycler Activity Without Storage:	No
Manifest Broker:	No
Sub-Part P Indicator:	No

Handler - Owner Operator:

Owner/Operator Indicator:	Owner
Owner/Operator Name:	EWA & ZYGMUNT KRAWCZYK
Legal Status:	Other
Date Became Current:	Not reported
Date Ended Current:	Not reported
Owner/Operator Address:	2284 RIVER BED CT
Owner/Operator City,State,Zip:	SANTA CLARA, CA 95054
Owner/Operator Telephone:	408-318-3100
Owner/Operator Telephone Ext:	Not reported
Owner/Operator Fax:	Not reported
Owner/Operator Email:	Not reported

Owner/Operator Indicator:	Operator
Owner/Operator Name:	EWA & ZYGMUNT KRAWCZYK
Legal Status:	Other
Date Became Current:	Not reported
Date Ended Current:	Not reported
Owner/Operator Address:	2284 RIVER BED CT
Owner/Operator City,State,Zip:	SANTA CLARA, CA 95054
Owner/Operator Telephone:	408-318-3100
Owner/Operator Telephone Ext:	Not reported
Owner/Operator Fax:	Not reported
Owner/Operator Email:	Not reported

Historic Generators:

Receive Date:	20210422
Handler Name:	EWA & ZYGMUNT KRAWCZYK
Federal Waste Generator Description:	Not a generator, verified
State District Owner:	Not reported
Large Quantity Handler of Universal Waste:	No
Recognized Trader Importer:	No
Recognized Trader Exporter:	No

EWA & ZYGMUNT KRAWCZYK (Continued) **1026804064**

Spent Lead Acid Battery Importer: No
Spent Lead Acid Battery Exporter: No
Current Record: Yes
Non Storage Recycler Activity: No
Electronic Manifest Broker: No

List of NAICS Codes and Descriptions:
NAICS Code: 56299
NAICS Description: ALL OTHER WASTE MANAGEMENT SERVICES

Facility Has Received Notices of Violations:
Violations: No Violations Found

Evaluation Action Summary:
Evaluations: No Evaluations Found

E26
West
1/8-1/4
0.176 mi.
929 ft.

EWA & ZYGMUNT KRAWCZYK **RCRA NonGen / NLR** **1026802087**
2288 RIVER BED COURT **CAC003114069**
SANTA CLARA, CA 95054

Site 2 of 2 in cluster E

Relative:
Lower

Actual:
23 ft.

RCRA Listings:
Date Form Received by Agency: 20210408
Handler Name: EWA & ZYGMUNT KRAWCZYK
Handler Address: 2288 RIVER BED COURT
Handler City,State,Zip: SANTA CLARA, CA 95054
EPA ID: CAC003114069
Contact Name: EWA & ZYGMUNT KRAWCZYK
Contact Address: 2288 RIVER BED COURT
Contact City,State,Zip: SANTA CLARA, CA 95054
Contact Telephone: 408-318-3100
Contact Fax: Not reported
Contact Email: ARIANAHENDERSON@ALLIANCE-ENVIRO.COM
Contact Title: Not reported
EPA Region: 09
Land Type: Not reported
Federal Waste Generator Description: Not a generator, verified
Non-Notifier: Not reported
Biennial Report Cycle: Not reported
Accessibility: Not reported
Active Site Indicator: Not reported
State District Owner: Not reported
State District: Not reported
Mailing Address: 2288 RIVER BED COURT
Mailing City,State,Zip: SANTA CLARA, CA 95054
Owner Name: EWA & ZYGMUNT KRAWCZYK
Owner Type: Other
Operator Name: EWA & ZYGMUNT KRAWCZYK
Operator Type: Other
Short-Term Generator Activity: No
Importer Activity: No
Mixed Waste Generator: No
Transporter Activity: No
Transfer Facility Activity: No

EWA & ZYGMUNT KRAWCZYK (Continued) **1026802087**

Recycler Activity with Storage:	No
Small Quantity On-Site Burner Exemption:	No
Smelting Melting and Refining Furnace Exemption:	No
Underground Injection Control:	No
Off-Site Waste Receipt:	No
Universal Waste Indicator:	No
Universal Waste Destination Facility:	No
Federal Universal Waste:	No
Active Site Fed-Reg Treatment Storage and Disposal Facility:	Not reported
Active Site Converter Treatment storage and Disposal Facility:	Not reported
Active Site State-Reg Treatment Storage and Disposal Facility:	Not reported
Active Site State-Reg Handler:	---
Federal Facility Indicator:	Not reported
Hazardous Secondary Material Indicator:	N
Sub-Part K Indicator:	Not reported
Commercial TSD Indicator:	No
Treatment Storage and Disposal Type:	Not reported
2018 GPRA Permit Baseline:	Not on the Baseline
2018 GPRA Renewals Baseline:	Not on the Baseline
Permit Renewals Workload Universe:	Not reported
Permit Workload Universe:	Not reported
Permit Progress Universe:	Not reported
Post-Closure Workload Universe:	Not reported
Closure Workload Universe:	Not reported
202 GPRA Corrective Action Baseline:	No
Corrective Action Workload Universe:	No
Subject to Corrective Action Universe:	No
Non-TSDFs Where RCRA CA has Been Imposed Universe:	No
TSDFs Potentially Subject to CA Under 3004 (u)/(v) Universe:	No
TSDFs Only Subject to CA under Discretionary Auth Universe:	No
Corrective Action Priority Ranking:	No NCAPS ranking
Environmental Control Indicator:	No
Institutional Control Indicator:	No
Human Exposure Controls Indicator:	N/A
Groundwater Controls Indicator:	N/A
Operating TSDF Universe:	Not reported
Full Enforcement Universe:	Not reported
Significant Non-Complier Universe:	No
Unaddressed Significant Non-Complier Universe:	No
Addressed Significant Non-Complier Universe:	No
Significant Non-Complier With a Compliance Schedule Universe:	No
Financial Assurance Required:	Not reported
Handler Date of Last Change:	20210415
Recognized Trader-Importer:	No
Recognized Trader-Exporter:	No
Importer of Spent Lead Acid Batteries:	No
Exporter of Spent Lead Acid Batteries:	No
Recycler Activity Without Storage:	No
Manifest Broker:	No
Sub-Part P Indicator:	No

Handler - Owner Operator:

Owner/Operator Indicator:	Operator
Owner/Operator Name:	EWA & ZYGMUNT KRAWCZYK
Legal Status:	Other
Date Became Current:	Not reported

EWA & ZYGMUNT KRAWCZYK (Continued) **1026802087**

Date Ended Current: Not reported
Owner/Operator Address: 2288 RIVER BED COURT
Owner/Operator City,State,Zip: SANTA CLARA, CA 95054
Owner/Operator Telephone: 408-318-3100
Owner/Operator Telephone Ext: Not reported
Owner/Operator Fax: Not reported
Owner/Operator Email: Not reported

Owner/Operator Indicator: Owner
Owner/Operator Name: EWA & ZYGMUNT KRAWCZYK
Legal Status: Other
Date Became Current: Not reported
Date Ended Current: Not reported
Owner/Operator Address: 2288 RIVER BED COURT
Owner/Operator City,State,Zip: SANTA CLARA, CA 95054
Owner/Operator Telephone: 408-318-3100
Owner/Operator Telephone Ext: Not reported
Owner/Operator Fax: Not reported
Owner/Operator Email: Not reported

Historic Generators:
Receive Date: 20210408
Handler Name: EWA & ZYGMUNT KRAWCZYK
Federal Waste Generator Description: Not a generator, verified
State District Owner: Not reported
Large Quantity Handler of Universal Waste: No
Recognized Trader Importer: No
Recognized Trader Exporter: No
Spent Lead Acid Battery Importer: No
Spent Lead Acid Battery Exporter: No
Current Record: Yes
Non Storage Recycler Activity: No
Electronic Manifest Broker: No

List of NAICS Codes and Descriptions:
NAICS Code: 56299
NAICS Description: ALL OTHER WASTE MANAGEMENT SERVICES

Facility Has Received Notices of Violations:
Violations: No Violations Found

Evaluation Action Summary:
Evaluations: No Evaluations Found

---

27 WNW 1/8-1/4 0.205 mi. 1085 ft. | **CHERIF MEDAWAR** | **4433 FULLER STREET** | **SANTA CLARA, CA 95054** | **RCRA NonGen / NLR** | **1024753224** | **CAC002973036**

Relative: Lower
Actual: 21 ft.

RCRA Listings:
Date Form Received by Agency: 20180727
Handler Name: CHERIF MEDAWAR
Handler Address: 4433 FULLER STREET
Handler City,State,Zip: SANTA CLARA, CA 95054

CHERIF MEDAWAR (Continued) **1024753224**

EPA ID:		CAC002973036
Contact Name:		CHERIF MEDAWAR
Contact Address:		4433 FULLER STREET
Contact City,State,Zip:		SANTA CLARA, CA 95054
Contact Telephone:		404-858-5748
Contact Fax:		Not reported
Contact Email:		SHACARRAHENDERSON@ALLIANCE-ENVIRO.COM
Contact Title:		Not reported
EPA Region:		09
Land Type:		Not reported
Federal Waste Generator Description:		Not a generator, verified
Non-Notifier:		Not reported
Biennial Report Cycle:		Not reported
Accessibility:		Not reported
Active Site Indicator:		Handler Activities
State District Owner:		Not reported
State District:		Not reported
Mailing Address:		4433 FULLER STREET
Mailing City,State,Zip:		SANTA CLARA, CA 95054
Owner Name:	CHERIF MEDAWAR	
Owner Type:		Other
Operator Name:	CHERIF MEDAWAR	
Operator Type:		Other
Short-Term Generator Activity:		No
Importer Activity:		No
Mixed Waste Generator:		No
Transporter Activity:		No
Transfer Facility Activity:		No
Recycler Activity with Storage:		No
Small Quantity On-Site Burner Exemption:		No
Smelting Melting and Refining Furnace Exemption:		No
Underground Injection Control:		No
Off-Site Waste Receipt:		No
Universal Waste Indicator:		Yes
Universal Waste Destination Facility:		Yes
Federal Universal Waste:		No
Active Site Fed-Reg Treatment Storage and Disposal Facility:		Not reported
Active Site Converter Treatment storage and Disposal Facility:		Not reported
Active Site State-Reg Treatment Storage and Disposal Facility:		Not reported
Active Site State-Reg Handler:		---
Federal Facility Indicator:		Not reported
Hazardous Secondary Material Indicator:		N
Sub-Part K Indicator:		Not reported
Commercial TSD Indicator:		No
Treatment Storage and Disposal Type:		Not reported
2018 GPRA Permit Baseline:		Not on the Baseline
2018 GPRA Renewals Baseline:		Not on the Baseline
Permit Renewals Workload Universe:		Not reported
Permit Workload Universe:		Not reported
Permit Progress Universe:		Not reported
Post-Closure Workload Universe:		Not reported
Closure Workload Universe:		Not reported
202 GPRA Corrective Action Baseline:		No
Corrective Action Workload Universe:		No
Subject to Corrective Action Universe:		No
Non-TSDFs Where RCRA CA has Been Imposed Universe:		No
TSDFs Potentially Subject to CA Under 3004 (u)/(v) Universe:		No

CHERIF MEDAWAR (Continued) **1024753224**

TSDFs Only Subject to CA under Discretionary Auth Universe:	No
Corrective Action Priority Ranking:	No NCAPS ranking
Environmental Control Indicator:	No
Institutional Control Indicator:	No
Human Exposure Controls Indicator:	N/A
Groundwater Controls Indicator:	N/A
Operating TSDF Universe:	Not reported
Full Enforcement Universe:	Not reported
Significant Non-Complier Universe:	No
Unaddressed Significant Non-Complier Universe:	No
Addressed Significant Non-Complier Universe:	No
Significant Non-Complier With a Compliance Schedule Universe:	No
Financial Assurance Required:	Not reported
Handler Date of Last Change:	20180831
Recognized Trader-Importer:	No
Recognized Trader-Exporter:	No
Importer of Spent Lead Acid Batteries:	No
Exporter of Spent Lead Acid Batteries:	No
Recycler Activity Without Storage:	No
Manifest Broker:	No
Sub-Part P Indicator:	No

Handler - Owner Operator:

Owner/Operator Indicator:	Owner
Owner/Operator Name: CHERIF MEDAWAR	
Legal Status:	Other
Date Became Current:	Not reported
Date Ended Current:	Not reported
Owner/Operator Address:	4433 FULLER STREET
Owner/Operator City,State,Zip:	SANTA CLARA, CA 95054
Owner/Operator Telephone:	404-858-5748
Owner/Operator Telephone Ext:	Not reported
Owner/Operator Fax:	Not reported
Owner/Operator Email:	Not reported

Owner/Operator Indicator:	Operator
Owner/Operator Name: CHERIF MEDAWAR	
Legal Status:	Other
Date Became Current:	Not reported
Date Ended Current:	Not reported
Owner/Operator Address:	4433 FULLER STREET
Owner/Operator City,State,Zip:	SANTA CLARA, CA 95054
Owner/Operator Telephone:	404-858-5748
Owner/Operator Telephone Ext:	Not reported
Owner/Operator Fax:	Not reported
Owner/Operator Email:	Not reported

Historic Generators:

Receive Date:	20180727
Handler Name: CHERIF MEDAWAR	
Federal Waste Generator Description:	Not a generator, verified
State District Owner:	Not reported
Large Quantity Handler of Universal Waste:	No
Recognized Trader Importer:	No
Recognized Trader Exporter:	No

CHERIF MEDAWAR (Continued) **1024753224**

Spent Lead Acid Battery Importer: No
Spent Lead Acid Battery Exporter: No
Current Record: Yes
Non Storage Recycler Activity: Not reported
Electronic Manifest Broker: Not reported

List of NAICS Codes and Descriptions:
NAICS Code: 56299
NAICS Description: ALL OTHER WASTE MANAGEMENT SERVICES

Facility Has Received Notices of Violations:
Violations: No Violations Found

Evaluation Action Summary:
Evaluations: No Evaluations Found

F28 **CANON** **RCRA-SQG** **1000335112**
South **4000 BURTON DR** **FINDS** **CAD981966039**
1/8-1/4 **SANTA CLARA, CA 95054** **ECHO**
0.212 mi.
1119 ft. **Site 1 of 4 in cluster F**

Relative:
Higher

Actual:
26 ft.

RCRA Listings:
Date Form Received by Agency: 19960901
Handler Name: CANON
Handler Address: 4000 BURTON DR
Handler City,State,Zip: SANTA CLARA, CA 95054
EPA ID: CAD981966039
Contact Name: Not reported
Contact Address: Not reported
Contact City,State,Zip: Not reported
Contact Telephone: Not reported
Contact Fax: Not reported
Contact Email: Not reported
Contact Title: Not reported
EPA Region: 09
Land Type: Not reported
Federal Waste Generator Description: Small Quantity Generator
Non-Notifier: Not reported
Biennial Report Cycle: Not reported
Accessibility: Not reported
Active Site Indicator: Handler Activities
State District Owner: CA
State District: 2
Mailing Address: BURTON DR
Mailing City,State,Zip: SANTA CLARA, CA 95054
Owner Name: KOLL CO
Owner Type: Private
Operator Name: NOT REQUIRED
Operator Type: Private
Short-Term Generator Activity: No
Importer Activity: No
Mixed Waste Generator: No
Transporter Activity: No
Transfer Facility Activity: No

CANON (Continued) **1000335112**

Recycler Activity with Storage:	No
Small Quantity On-Site Burner Exemption:	No
Smelting Melting and Refining Furnace Exemption:	No
Underground Injection Control:	No
Off-Site Waste Receipt:	No
Universal Waste Indicator:	No
Universal Waste Destination Facility:	No
Federal Universal Waste:	No
Active Site Fed-Reg Treatment Storage and Disposal Facility:	Not reported
Active Site Converter Treatment storage and Disposal Facility:	Not reported
Active Site State-Reg Treatment Storage and Disposal Facility:	Not reported
Active Site State-Reg Handler:	---
Federal Facility Indicator:	Not reported
Hazardous Secondary Material Indicator:	NN
Sub-Part K Indicator:	Not reported
Commercial TSD Indicator:	No
Treatment Storage and Disposal Type:	Not reported
2018 GPRA Permit Baseline:	Not on the Baseline
2018 GPRA Renewals Baseline:	Not on the Baseline
Permit Renewals Workload Universe:	Not reported
Permit Workload Universe:	Not reported
Permit Progress Universe:	Not reported
Post-Closure Workload Universe:	Not reported
Closure Workload Universe:	Not reported
202 GPRA Corrective Action Baseline:	No
Corrective Action Workload Universe:	No
Subject to Corrective Action Universe:	No
Non-TSDFs Where RCRA CA has Been Imposed Universe:	No
TSDFs Potentially Subject to CA Under 3004 (u)/(v) Universe:	No
TSDFs Only Subject to CA under Discretionary Auth Universe:	No
Corrective Action Priority Ranking:	No NCAPS ranking
Environmental Control Indicator:	No
Institutional Control Indicator:	No
Human Exposure Controls Indicator:	N/A
Groundwater Controls Indicator:	N/A
Operating TSDF Universe:	Not reported
Full Enforcement Universe:	Not reported
Significant Non-Complier Universe:	No
Unaddressed Significant Non-Complier Universe:	No
Addressed Significant Non-Complier Universe:	No
Significant Non-Complier With a Compliance Schedule Universe:	No
Financial Assurance Required:	Not reported
Handler Date of Last Change:	20000915
Recognized Trader-Importer:	No
Recognized Trader-Exporter:	No
Importer of Spent Lead Acid Batteries:	No
Exporter of Spent Lead Acid Batteries:	No
Recycler Activity Without Storage:	Not reported
Manifest Broker:	Not reported
Sub-Part P Indicator:	No

Handler - Owner Operator:

Owner/Operator Indicator:	Owner
Owner/Operator Name: KOLL CO	
Legal Status:	Private
Date Became Current:	Not reported

CANON (Continued) **1000335112**

Date Ended Current:	Not reported
Owner/Operator Address:	NOT REQUIRED
Owner/Operator City,State,Zip:	NOT REQUIRED, ME 99999
Owner/Operator Telephone:	415-555-1212
Owner/Operator Telephone Ext:	Not reported
Owner/Operator Fax:	Not reported
Owner/Operator Email:	Not reported
Owner/Operator Indicator:	Operator
Owner/Operator Name: NOT REQUIRED	
Legal Status:	Private
Date Became Current:	Not reported
Date Ended Current:	Not reported
Owner/Operator Address:	NOT REQUIRED
Owner/Operator City,State,Zip:	NOT REQUIRED, ME 99999
Owner/Operator Telephone:	415-555-1212
Owner/Operator Telephone Ext:	Not reported
Owner/Operator Fax:	Not reported
Owner/Operator Email:	Not reported

Historic Generators:

Receive Date:	19960901
Handler Name: CANON	
Federal Waste Generator Description:	Small Quantity Generator
State District Owner:	CA
Large Quantity Handler of Universal Waste:	No
Recognized Trader Importer:	No
Recognized Trader Exporter:	No
Spent Lead Acid Battery Importer:	No
Spent Lead Acid Battery Exporter:	No
Current Record:	Yes
Non Storage Recycler Activity:	Not reported
Electronic Manifest Broker:	Not reported

List of NAICS Codes and Descriptions:

NAICS Codes:	No NAICS Codes Found

Facility Has Received Notices of Violation:

Found Violation:	Yes
Agency Which Determined Violation:	State
Violation Short Description:	Generators - Manifest
Date Violation was Determined:	19890119
Actual Return to Compliance Date:	19890309
Return to Compliance Qualifier:	Observed
Violation Responsible Agency:	State
Scheduled Compliance Date:	Not reported
Enforcement Identifier:	002
Date of Enforcement Action:	19890119
Enforcement Responsible Agency:	State
Enforcement Docket Number:	Not reported
Enforcement Attorney:	R9
Corrective Action Component:	No
Appeal Initiated Date:	Not reported
Appeal Resolution Date:	Not reported
Disposition Status Date:	Not reported
Disposition Status:	Not reported

CANON (Continued) **1000335112**

Disposition Status Description:	Not reported
Consent/Final Order Sequence Number:	Not reported
Consent/Final Order Respondent Name:	Not reported
Consent/Final Order Lead Agency:	Not reported
Enforcement Type:	INITIAL 3008(A) COMPLIANCE
Enforcement Responsible Person:	R9
Enforcement Responsible Sub-Organization:	Not reported
SEP Sequence Number:	Not reported
SEP Expenditure Amount:	Not reported
SEP Scheduled Completion Date:	Not reported
SEP Actual Date:	Not reported
SEP Defaulted Date:	Not reported
SEP Type:	Not reported
SEP Type Description:	Not reported
Proposed Amount:	Not reported
Final Monetary Amount:	Not reported
Paid Amount:	Not reported
Final Count:	Not reported
Final Amount:	Not reported

Found Violation:	Yes
Agency Which Determined Violation:	State
Violation Short Description:	Generators - General
Date Violation was Determined:	19890119
Actual Return to Compliance Date:	19890309
Return to Compliance Qualifier:	Observed
Violation Responsible Agency:	State
Scheduled Compliance Date:	Not reported
Enforcement Identifier:	002
Date of Enforcement Action:	19890119
Enforcement Responsible Agency:	State
Enforcement Docket Number:	Not reported
Enforcement Attorney:	R9
Corrective Action Component:	No
Appeal Initiated Date:	Not reported
Appeal Resolution Date:	Not reported
Disposition Status Date:	Not reported
Disposition Status:	Not reported
Disposition Status Description:	Not reported
Consent/Final Order Sequence Number:	Not reported
Consent/Final Order Respondent Name:	Not reported
Consent/Final Order Lead Agency:	Not reported
Enforcement Type:	INITIAL 3008(A) COMPLIANCE
Enforcement Responsible Person:	R9
Enforcement Responsible Sub-Organization:	Not reported
SEP Sequence Number:	Not reported
SEP Expenditure Amount:	Not reported
SEP Scheduled Completion Date:	Not reported
SEP Actual Date:	Not reported
SEP Defaulted Date:	Not reported
SEP Type:	Not reported
SEP Type Description:	Not reported
Proposed Amount:	Not reported
Final Monetary Amount:	Not reported
Paid Amount:	Not reported
Final Count:	Not reported
Final Amount:	Not reported

CANON (Continued) **1000335112**

Found Violation:	Yes
Agency Which Determined Violation:	State
Violation Short Description:	Generators - General
Date Violation was Determined:	19890119
Actual Return to Compliance Date:	19890309
Return to Compliance Qualifier:	Observed
Violation Responsible Agency:	State
Scheduled Compliance Date:	19890331
Enforcement Identifier:	001
Date of Enforcement Action:	19890227
Enforcement Responsible Agency:	State
Enforcement Docket Number:	Not reported
Enforcement Attorney:	R9
Corrective Action Component:	No
Appeal Initiated Date:	Not reported
Appeal Resolution Date:	Not reported
Disposition Status Date:	Not reported
Disposition Status:	Not reported
Disposition Status Description:	Not reported
Consent/Final Order Sequence Number:	Not reported
Consent/Final Order Respondent Name:	Not reported
Consent/Final Order Lead Agency:	Not reported
Enforcement Type:	WRITTEN INFORMAL
Enforcement Responsible Person:	R9
Enforcement Responsible Sub-Organization:	Not reported
SEP Sequence Number:	Not reported
SEP Expenditure Amount:	Not reported
SEP Scheduled Completion Date:	Not reported
SEP Actual Date:	Not reported
SEP Defaulted Date:	Not reported
SEP Type:	Not reported
SEP Type Description:	Not reported
Proposed Amount:	Not reported
Final Monetary Amount:	Not reported
Paid Amount:	Not reported
Final Count:	Not reported
Final Amount:	Not reported

Found Violation:	Yes
Agency Which Determined Violation:	State
Violation Short Description:	Generators - Manifest
Date Violation was Determined:	19890119
Actual Return to Compliance Date:	19890309
Return to Compliance Qualifier:	Observed
Violation Responsible Agency:	State
Scheduled Compliance Date:	Not reported
Enforcement Identifier:	001
Date of Enforcement Action:	19890119
Enforcement Responsible Agency:	State
Enforcement Docket Number:	Not reported
Enforcement Attorney:	R9
Corrective Action Component:	No
Appeal Initiated Date:	Not reported
Appeal Resolution Date:	Not reported
Disposition Status Date:	Not reported
Disposition Status:	Not reported
Disposition Status Description:	Not reported

CANON (Continued) **1000335112**

Consent/Final Order Sequence Number:Not reported
Consent/Final Order Respondent Name: Not reported
Consent/Final Order Lead Agency: Not reported
Enforcement Type: FINAL 3008(A) COMPLIANCE ORDER
Enforcement Responsible Person: R9
Enforcement Responsible Sub-Organization: Not reported
SEP Sequence Number: Not reported
SEP Expenditure Amount: Not reported
SEP Scheduled Completion Date: Not reported
SEP Actual Date: Not reported
SEP Defaulted Date: Not reported
SEP Type: Not reported
SEP Type Description: Not reported
Proposed Amount: 1300
Final Monetary Amount: 1300
Paid Amount: 1300
Final Count: 1
Final Amount: 1300

Found Violation: Yes
Agency Which Determined Violation: State
Violation Short Description: LDR - General
Date Violation was Determined: 19890119
Actual Return to Compliance Date: 19890309
Return to Compliance Qualifier: Observed
Violation Responsible Agency: State
Scheduled Compliance Date: 19890331
Enforcement Identifier: 001
Date of Enforcement Action: 19890227
Enforcement Responsible Agency: State
Enforcement Docket Number: Not reported
Enforcement Attorney: R9
Corrective Action Component: No
Appeal Initiated Date: Not reported
Appeal Resolution Date: Not reported
Disposition Status Date: Not reported
Disposition Status: Not reported
Disposition Status Description: Not reported
Consent/Final Order Sequence Number:Not reported
Consent/Final Order Respondent Name: Not reported
Consent/Final Order Lead Agency: Not reported
Enforcement Type: WRITTEN INFORMAL
Enforcement Responsible Person: R9
Enforcement Responsible Sub-Organization: Not reported
SEP Sequence Number: Not reported
SEP Expenditure Amount: Not reported
SEP Scheduled Completion Date: Not reported
SEP Actual Date: Not reported
SEP Defaulted Date: Not reported
SEP Type: Not reported
SEP Type Description: Not reported
Proposed Amount: Not reported
Final Monetary Amount: Not reported
Paid Amount: Not reported
Final Count: Not reported
Final Amount: Not reported

CANON (Continued) **1000335112**

Found Violation:	Yes
Agency Which Determined Violation:	State
Violation Short Description:	LDR - General
Date Violation was Determined:	19890119
Actual Return to Compliance Date:	19890309
Return to Compliance Qualifier:	Observed
Violation Responsible Agency:	State
Scheduled Compliance Date:	Not reported
Enforcement Identifier:	002
Date of Enforcement Action:	19890119
Enforcement Responsible Agency:	State
Enforcement Docket Number:	Not reported
Enforcement Attorney:	R9
Corrective Action Component:	No
Appeal Initiated Date:	Not reported
Appeal Resolution Date:	Not reported
Disposition Status Date:	Not reported
Disposition Status:	Not reported
Disposition Status Description:	Not reported
Consent/Final Order Sequence Number:	Not reported
Consent/Final Order Respondent Name:	Not reported
Consent/Final Order Lead Agency:	Not reported
Enforcement Type:	INITIAL 3008(A) COMPLIANCE
Enforcement Responsible Person:	R9
Enforcement Responsible Sub-Organization:	Not reported
SEP Sequence Number:	Not reported
SEP Expenditure Amount:	Not reported
SEP Scheduled Completion Date:	Not reported
SEP Actual Date:	Not reported
SEP Defaulted Date:	Not reported
SEP Type:	Not reported
SEP Type Description:	Not reported
Proposed Amount:	Not reported
Final Monetary Amount:	Not reported
Paid Amount:	Not reported
Final Count:	Not reported
Final Amount:	Not reported

Found Violation:	Yes
Agency Which Determined Violation:	State
Violation Short Description:	LDR - General
Date Violation was Determined:	19890119
Actual Return to Compliance Date:	19890309
Return to Compliance Qualifier:	Observed
Violation Responsible Agency:	State
Scheduled Compliance Date:	Not reported
Enforcement Identifier:	001
Date of Enforcement Action:	19890119
Enforcement Responsible Agency:	State
Enforcement Docket Number:	Not reported
Enforcement Attorney:	R9
Corrective Action Component:	No
Appeal Initiated Date:	Not reported
Appeal Resolution Date:	Not reported
Disposition Status Date:	Not reported
Disposition Status:	Not reported
Disposition Status Description:	Not reported

CANON (Continued) **1000335112**

Consent/Final Order Sequence Number:Not reported
Consent/Final Order Respondent Name: Not reported
Consent/Final Order Lead Agency: Not reported
Enforcement Type: FINAL 3008(A) COMPLIANCE ORDER
Enforcement Responsible Person: R9
Enforcement Responsible Sub-Organization: Not reported
SEP Sequence Number: Not reported
SEP Expenditure Amount: Not reported
SEP Scheduled Completion Date: Not reported
SEP Actual Date: Not reported
SEP Defaulted Date: Not reported
SEP Type: Not reported
SEP Type Description: Not reported
Proposed Amount: 1300
Final Monetary Amount: 1300
Paid Amount: 1300
Final Count: 1
Final Amount: 1300

Found Violation: Yes
Agency Which Determined Violation: State
Violation Short Description: Generators - Manifest
Date Violation was Determined: 19890119
Actual Return to Compliance Date: 19890309
Return to Compliance Qualifier: Observed
Violation Responsible Agency: State
Scheduled Compliance Date: 19890331
Enforcement Identifier: 001
Date of Enforcement Action: 19890227
Enforcement Responsible Agency: State
Enforcement Docket Number: Not reported
Enforcement Attorney: R9
Corrective Action Component: No
Appeal Initiated Date: Not reported
Appeal Resolution Date: Not reported
Disposition Status Date: Not reported
Disposition Status: Not reported
Disposition Status Description: Not reported
Consent/Final Order Sequence Number:Not reported
Consent/Final Order Respondent Name: Not reported
Consent/Final Order Lead Agency: Not reported
Enforcement Type: WRITTEN INFORMAL
Enforcement Responsible Person: R9
Enforcement Responsible Sub-Organization: Not reported
SEP Sequence Number: Not reported
SEP Expenditure Amount: Not reported
SEP Scheduled Completion Date: Not reported
SEP Actual Date: Not reported
SEP Defaulted Date: Not reported
SEP Type: Not reported
SEP Type Description: Not reported
Proposed Amount: Not reported
Final Monetary Amount: Not reported
Paid Amount: Not reported
Final Count: Not reported
Final Amount: Not reported

CANON (Continued) **1000335112**

Found Violation:	Yes
Agency Which Determined Violation:	State
Violation Short Description:	Generators - General
Date Violation was Determined:	19890119
Actual Return to Compliance Date:	19890309
Return to Compliance Qualifier:	Observed
Violation Responsible Agency:	State
Scheduled Compliance Date:	Not reported
Enforcement Identifier:	001
Date of Enforcement Action:	19890119
Enforcement Responsible Agency:	State
Enforcement Docket Number:	Not reported
Enforcement Attorney:	R9
Corrective Action Component:	No
Appeal Initiated Date:	Not reported
Appeal Resolution Date:	Not reported
Disposition Status Date:	Not reported
Disposition Status:	Not reported
Disposition Status Description:	Not reported
Consent/Final Order Sequence Number:	Not reported
Consent/Final Order Respondent Name:	Not reported
Consent/Final Order Lead Agency:	Not reported
Enforcement Type:	FINAL 3008(A) COMPLIANCE ORDER
Enforcement Responsible Person:	R9
Enforcement Responsible Sub-Organization:	Not reported
SEP Sequence Number:	Not reported
SEP Expenditure Amount:	Not reported
SEP Scheduled Completion Date:	Not reported
SEP Actual Date:	Not reported
SEP Defaulted Date:	Not reported
SEP Type:	Not reported
SEP Type Description:	Not reported
Proposed Amount:	1300
Final Monetary Amount:	1300
Paid Amount:	1300
Final Count:	1
Final Amount:	1300

Evaluation Action Summary:

Evaluation Date:	19890119
Evaluation Responsible Agency:	State
Found Violation:	Yes
Evaluation Type Description:	COMPLIANCE EVALUATION INSPECTION ON-SITE
Evaluation Responsible Person Identifier:	R9
Evaluation Responsible Sub-Organization:	Not reported
Actual Return to Compliance Date:	19890309
Scheduled Compliance Date:	Not reported
Date of Request:	Not reported
Date Response Received:	Not reported
Request Agency:	Not reported
Former Citation:	Not reported

Evaluation Date:	19890119
Evaluation Responsible Agency:	State
Found Violation:	Yes
Evaluation Type Description:	COMPLIANCE EVALUATION INSPECTION ON-SITE
Evaluation Responsible Person Identifier:	R9

CANON (Continued) **1000335112**

Evaluation Responsible Sub-Organization:	Not reported
Actual Return to Compliance Date:	19890309
Scheduled Compliance Date:	Not reported
Date of Request:	Not reported
Date Response Received:	Not reported
Request Agency:	Not reported
Former Citation:	Not reported

Evaluation Date:	19890119
Evaluation Responsible Agency:	State
Found Violation:	Yes
Evaluation Type Description:	COMPLIANCE EVALUATION INSPECTION ON-SITE
Evaluation Responsible Person Identifier:	R9
Evaluation Responsible Sub-Organization:	Not reported
Actual Return to Compliance Date:	19890309
Scheduled Compliance Date:	19890331
Date of Request:	Not reported
Date Response Received:	Not reported
Request Agency:	Not reported
Former Citation:	Not reported

Evaluation Date:	19890119
Evaluation Responsible Agency:	State
Found Violation:	Yes
Evaluation Type Description:	COMPLIANCE EVALUATION INSPECTION ON-SITE
Evaluation Responsible Person Identifier:	R9
Evaluation Responsible Sub-Organization:	Not reported
Actual Return to Compliance Date:	19890309
Scheduled Compliance Date:	Not reported
Date of Request:	Not reported
Date Response Received:	Not reported
Request Agency:	Not reported
Former Citation:	Not reported

Evaluation Date:	19890119
Evaluation Responsible Agency:	State
Found Violation:	Yes
Evaluation Type Description:	COMPLIANCE EVALUATION INSPECTION ON-SITE
Evaluation Responsible Person Identifier:	R9
Evaluation Responsible Sub-Organization:	Not reported
Actual Return to Compliance Date:	19890309
Scheduled Compliance Date:	19890331
Date of Request:	Not reported
Date Response Received:	Not reported
Request Agency:	Not reported
Former Citation:	Not reported

Evaluation Date:	19890119
Evaluation Responsible Agency:	State
Found Violation:	Yes
Evaluation Type Description:	COMPLIANCE EVALUATION INSPECTION ON-SITE
Evaluation Responsible Person Identifier:	R9
Evaluation Responsible Sub-Organization:	Not reported
Actual Return to Compliance Date:	19890309
Scheduled Compliance Date:	Not reported
Date of Request:	Not reported
Date Response Received:	Not reported

CANON (Continued) **1000335112**

Request Agency:	Not reported
Former Citation:	Not reported
Evaluation Date:	19890119
Evaluation Responsible Agency:	State
Found Violation:	Yes
Evaluation Type Description:	COMPLIANCE EVALUATION INSPECTION ON-SITE
Evaluation Responsible Person Identifier:	R9
Evaluation Responsible Sub-Organization:	Not reported
Actual Return to Compliance Date:	19890309
Scheduled Compliance Date:	Not reported
Date of Request:	Not reported
Date Response Received:	Not reported
Request Agency:	Not reported
Former Citation:	Not reported
Evaluation Date:	19890119
Evaluation Responsible Agency:	State
Found Violation:	Yes
Evaluation Type Description:	COMPLIANCE EVALUATION INSPECTION ON-SITE
Evaluation Responsible Person Identifier:	R9
Evaluation Responsible Sub-Organization:	Not reported
Actual Return to Compliance Date:	19890309
Scheduled Compliance Date:	19890331
Date of Request:	Not reported
Date Response Received:	Not reported
Request Agency:	Not reported
Former Citation:	Not reported
Evaluation Date:	19890119
Evaluation Responsible Agency:	State
Found Violation:	Yes
Evaluation Type Description:	COMPLIANCE EVALUATION INSPECTION ON-SITE
Evaluation Responsible Person Identifier:	R9
Evaluation Responsible Sub-Organization:	Not reported
Actual Return to Compliance Date:	19890309
Scheduled Compliance Date:	Not reported
Date of Request:	Not reported
Date Response Received:	Not reported
Request Agency:	Not reported
Former Citation:	Not reported

FINDS:
Registry ID: 110002758150

Click Here for FRS Facility Detail Report:

Environmental Interest/Information System:
RCRAInfo is a national information system that supports the Resource Conservation and Recovery Act (RCRA) program through the tracking of events and activities related to facilities that generate, transport, and treat, store, or dispose of hazardous waste. RCRAInfo allows RCRA program staff to track the notification, permit, compliance, and corrective action activities required under RCRA.
Registry ID: 110071104863

CANON (Continued) **1000335112**

Click Here for FRS Facility Detail Report:

Environmental Interest/Information System:

RCRAInfo is a national information system that supports the Resource Conservation and Recovery Act (RCRA) program through the tracking of events and activities related to facilities that generate, transport, and treat, store, or dispose of hazardous waste. RCRAInfo allows RCRA program staff to track the notification, permit, compliance, and corrective action activities required under RCRA.

Click this hyperlink while viewing on your computer to access additional FINDS: detail in the EDR Site Report.

ECHO:

Envid:	1000335112
Registry ID:	110002758150
DFR URL:	http://echo.epa.gov/detailed-facility-report?fid=110002758150
Name:	CANON
Address:	4000 BURTON DR
City,State,Zip:	SANTA CLARA, CA 95054

F29 **TRUMPF INC.** **RCRA NonGen / NLR** **1026804524**
South **4000 BURTON DR** **CAC003116644**
1/8-1/4 **SANTA CLARA, CA 95054**
0.212 mi.
1119 ft. **Site 2 of 4 in cluster F**

Relative:
Higher

Actual:
26 ft.

RCRA Listings:

Date Form Received by Agency:		20210426
Handler Name:	TRUMPF INC.	
Handler Address:		4000 BURTON DR
Handler City,State,Zip:		SANTA CLARA, CA 95054
EPA ID:		CAC003116644
Contact Name:		JEFFREY TRAC-PHO
Contact Address:		4000 BURTON DR
Contact City,State,Zip:		SANTA CLARA, CA 95054
Contact Telephone:		408-209-6251
Contact Fax:		Not reported
Contact Email:		JEFFREY.TRAC-PHO@TRUMPF.COM
Contact Title:		Not reported
EPA Region:		09
Land Type:		Not reported
Federal Waste Generator Description:		Not a generator, verified
Non-Notifier:		Not reported
Biennial Report Cycle:		Not reported
Accessibility:		Not reported
Active Site Indicator:		Not reported
State District Owner:		Not reported
State District:		Not reported
Mailing Address:		4000 BURTON DR
Mailing City,State,Zip:		SANTA CLARA, CA 95054
Owner Name:	JEFFREY TRAC-PHO	
Owner Type:		Other
Operator Name:	JEFFREY TRAC-PHO	
Operator Type:		Other
Short-Term Generator Activity:		No
Importer Activity:		No
Mixed Waste Generator:		No

TRUMPF INC. (Continued) **1026804524**

Transporter Activity:	No
Transfer Facility Activity:	No
Recycler Activity with Storage:	No
Small Quantity On-Site Burner Exemption:	No
Smelting Melting and Refining Furnace Exemption:	No
Underground Injection Control:	No
Off-Site Waste Receipt:	No
Universal Waste Indicator:	No
Universal Waste Destination Facility:	No
Federal Universal Waste:	No
Active Site Fed-Reg Treatment Storage and Disposal Facility:	Not reported
Active Site Converter Treatment storage and Disposal Facility:	Not reported
Active Site State-Reg Treatment Storage and Disposal Facility:	Not reported
Active Site State-Reg Handler:	---
Federal Facility Indicator:	Not reported
Hazardous Secondary Material Indicator:	N
Sub-Part K Indicator:	Not reported
Commercial TSD Indicator:	No
Treatment Storage and Disposal Type:	Not reported
2018 GPRA Permit Baseline:	Not on the Baseline
2018 GPRA Renewals Baseline:	Not on the Baseline
Permit Renewals Workload Universe:	Not reported
Permit Workload Universe:	Not reported
Permit Progress Universe:	Not reported
Post-Closure Workload Universe:	Not reported
Closure Workload Universe:	Not reported
202 GPRA Corrective Action Baseline:	No
Corrective Action Workload Universe:	No
Subject to Corrective Action Universe:	No
Non-TSDFs Where RCRA CA has Been Imposed Universe:	No
TSDFs Potentially Subject to CA Under 3004 (u)/(v) Universe:	No
TSDFs Only Subject to CA under Discretionary Auth Universe:	No
Corrective Action Priority Ranking:	No NCAPS ranking
Environmental Control Indicator:	No
Institutional Control Indicator:	No
Human Exposure Controls Indicator:	N/A
Groundwater Controls Indicator:	N/A
Operating TSDF Universe:	Not reported
Full Enforcement Universe:	Not reported
Significant Non-Complier Universe:	No
Unaddressed Significant Non-Complier Universe:	No
Addressed Significant Non-Complier Universe:	No
Significant Non-Complier With a Compliance Schedule Universe:	No
Financial Assurance Required:	Not reported
Handler Date of Last Change:	20210427
Recognized Trader-Importer:	No
Recognized Trader-Exporter:	No
Importer of Spent Lead Acid Batteries:	No
Exporter of Spent Lead Acid Batteries:	No
Recycler Activity Without Storage:	No
Manifest Broker:	No
Sub-Part P Indicator:	No

Handler - Owner Operator:
Owner/Operator Indicator: Owner
Owner/Operator Name: JEFFREY TRAC-PHO

TRUMPF INC. (Continued) **1026804524**

Legal Status:	Other
Date Became Current:	Not reported
Date Ended Current:	Not reported
Owner/Operator Address:	4000 BURTON DR
Owner/Operator City,State,Zip:	SANTA CLARA, CA 95054
Owner/Operator Telephone:	408-209-6251
Owner/Operator Telephone Ext:	Not reported
Owner/Operator Fax:	Not reported
Owner/Operator Email:	Not reported

Owner/Operator Indicator:	Operator
Owner/Operator Name: JEFFREY TRAC-PHO	
Legal Status:	Other
Date Became Current:	Not reported
Date Ended Current:	Not reported
Owner/Operator Address:	4000 BURTON DR
Owner/Operator City,State,Zip:	SANTA CLARA, CA 95054
Owner/Operator Telephone:	408-209-6251
Owner/Operator Telephone Ext:	Not reported
Owner/Operator Fax:	Not reported
Owner/Operator Email:	Not reported

Historic Generators:

Receive Date:	20210426
Handler Name: TRUMPF INC.	
Federal Waste Generator Description:	Not a generator, verified
State District Owner:	Not reported
Large Quantity Handler of Universal Waste:	No
Recognized Trader Importer:	No
Recognized Trader Exporter:	No
Spent Lead Acid Battery Importer:	No
Spent Lead Acid Battery Exporter:	No
Current Record:	Yes
Non Storage Recycler Activity:	No
Electronic Manifest Broker:	No

List of NAICS Codes and Descriptions:

NAICS Code:	333992
NAICS Description:	WELDING AND SOLDERING EQUIPMENT MANUFACTURING

Facility Has Received Notices of Violations:

Violations:	No Violations Found

Evaluation Action Summary:

Evaluations:	No Evaluations Found

F30 South 1/8-1/4 0.214 mi. 1128 ft. | **ANCORA HEART**
4001 BURTON DR
SANTA CLARA, CA 95054

Site 3 of 4 in cluster F

RCRA NonGen / NLR | **1026826817**
CAL000461768

Relative: Higher

Actual: 26 ft.

RCRA Listings:

Date Form Received by Agency:		20210409
Handler Name:	ANCORA HEART	
Handler Address:		4001 BURTON DR
Handler City,State,Zip:		SANTA CLARA, CA 95054
EPA ID:		CAL000461768
Contact Name:		NORA TREVINO
Contact Address:		1085 TASMAN DR
Contact City,State,Zip:		SUNNYVALE, CA 94089
Contact Telephone:		408-509-5264
Contact Fax:		408-727-6615
Contact Email:		NTREVINO@ANCORAHEART.COM
Contact Title:		Not reported
EPA Region:		09
Land Type:		Not reported
Federal Waste Generator Description:		Not a generator, verified
Non-Notifier:		Not reported
Biennial Report Cycle:		Not reported
Accessibility:		Not reported
Active Site Indicator:		Not reported
State District Owner:		Not reported
State District:		Not reported
Mailing Address:		4001 BURTON DR
Mailing City,State,Zip:		SANTA CLARA, CA 95054
Owner Name:	JEFF CLOSS	
Owner Type:		Other
Operator Name:	NORA TREVINO	
Operator Type:		Other
Short-Term Generator Activity:		No
Importer Activity:		No
Mixed Waste Generator:		No
Transporter Activity:		No
Transfer Facility Activity:		No
Recycler Activity with Storage:		No
Small Quantity On-Site Burner Exemption:		No
Smelting Melting and Refining Furnace Exemption:		No
Underground Injection Control:		No
Off-Site Waste Receipt:		No
Universal Waste Indicator:		No
Universal Waste Destination Facility:		No
Federal Universal Waste:		No
Active Site Fed-Reg Treatment Storage and Disposal Facility:		Not reported
Active Site Converter Treatment storage and Disposal Facility:		Not reported
Active Site State-Reg Treatment Storage and Disposal Facility:		Not reported
Active Site State-Reg Handler:		---
Federal Facility Indicator:		Not reported
Hazardous Secondary Material Indicator:		N
Sub-Part K Indicator:		Not reported
Commercial TSD Indicator:		No
Treatment Storage and Disposal Type:		Not reported
2018 GPRA Permit Baseline:		Not on the Baseline
2018 GPRA Renewals Baseline:		Not on the Baseline
Permit Renewals Workload Universe:		Not reported

ANCORA HEART (Continued) **1026826817**

Permit Workload Universe:	Not reported
Permit Progress Universe:	Not reported
Post-Closure Workload Universe:	Not reported
Closure Workload Universe:	Not reported
202 GPRA Corrective Action Baseline:	No
Corrective Action Workload Universe:	No
Subject to Corrective Action Universe:	No
Non-TSDFs Where RCRA CA has Been Imposed Universe:	No
TSDFs Potentially Subject to CA Under 3004 (u)/(v) Universe:	No
TSDFs Only Subject to CA under Discretionary Auth Universe:	No
Corrective Action Priority Ranking:	No NCAPS ranking
Environmental Control Indicator:	No
Institutional Control Indicator:	No
Human Exposure Controls Indicator:	N/A
Groundwater Controls Indicator:	N/A
Operating TSDF Universe:	Not reported
Full Enforcement Universe:	Not reported
Significant Non-Complier Universe:	No
Unaddressed Significant Non-Complier Universe:	No
Addressed Significant Non-Complier Universe:	No
Significant Non-Complier With a Compliance Schedule Universe:	No
Financial Assurance Required:	Not reported
Handler Date of Last Change:	20210415
Recognized Trader-Importer:	No
Recognized Trader-Exporter:	No
Importer of Spent Lead Acid Batteries:	No
Exporter of Spent Lead Acid Batteries:	No
Recycler Activity Without Storage:	No
Manifest Broker:	No
Sub-Part P Indicator:	No

Handler - Owner Operator:

Owner/Operator Indicator:	Owner
Owner/Operator Name: JEFF CLOSS	
Legal Status:	Other
Date Became Current:	Not reported
Date Ended Current:	Not reported
Owner/Operator Address:	4001 BURTON DR
Owner/Operator City,State,Zip:	SANTA CLARA, CA 95054
Owner/Operator Telephone:	408-727-1105
Owner/Operator Telephone Ext:	Not reported
Owner/Operator Fax:	Not reported
Owner/Operator Email:	Not reported

Owner/Operator Indicator:	Operator
Owner/Operator Name: NORA TREVINO	
Legal Status:	Other
Date Became Current:	Not reported
Date Ended Current:	Not reported
Owner/Operator Address:	1085 TASMAN DR
Owner/Operator City,State,Zip:	SUNNYVALE, CA 94089
Owner/Operator Telephone:	408-509-5264
Owner/Operator Telephone Ext:	Not reported
Owner/Operator Fax:	Not reported
Owner/Operator Email:	Not reported

ANCORA HEART (Continued) **1026826817**

Historic Generators:

Receive Date:	20210409
Handler Name:	ANCORA HEART
Federal Waste Generator Description:	Not a generator, verified
State District Owner:	Not reported
Large Quantity Handler of Universal Waste:	No
Recognized Trader Importer:	No
Recognized Trader Exporter:	No
Spent Lead Acid Battery Importer:	No
Spent Lead Acid Battery Exporter:	No
Current Record:	Yes
Non Storage Recycler Activity:	No
Electronic Manifest Broker:	No

List of NAICS Codes and Descriptions:

NAICS Code:	326299
NAICS Description:	ALL OTHER RUBBER PRODUCT MANUFACTURING

Facility Has Received Notices of Violations:

Violations:	No Violations Found

Evaluation Action Summary:

Evaluations:	No Evaluations Found

G31 **CHRISTINA & MIKE SMILEY** **RCRA NonGen / NLR** **1027075292**
West **2315 FALLING WATER COURT** **CAC003147022**
1/8-1/4 **SANTA CLARA, CA 95054**
0.233 mi.
1229 ft. **Site 1 of 2 in cluster G**

Relative:
Lower

Actual:
23 ft.

RCRA Listings:

Date Form Received by Agency:		20211104
Handler Name:	CHRISTINA & MIKE SMILEY	
Handler Address:		2315 FALLING WATER COURT
Handler City,State,Zip:		SANTA CLARA, CA 95054
EPA ID:		CAC003147022
Contact Name:		CHRISTINA & MIKE SMILEY
Contact Address:		2315 FALLING WATER COURT
Contact City,State,Zip:		SANTA CLARA, CA 95054
Contact Telephone:		408-314-1721
Contact Fax:		Not reported
Contact Email:		LILIAN.RAMOS@SYNERGYCOMPANIES.ORG
Contact Title:		Not reported
EPA Region:		09
Land Type:		Not reported
Federal Waste Generator Description:		Not a generator, verified
Non-Notifier:		Not reported
Biennial Report Cycle:		Not reported
Accessibility:		Not reported
Active Site Indicator:		Not reported
State District Owner:		Not reported
State District:		Not reported
Mailing Address:		2315 FALLING WATER COURT
Mailing City,State,Zip:		SANTA CLARA, CA 95054
Owner Name:	CHRISTINA & MIKE SMILEY	

CHRISTINA & MIKE SMILEY (Continued) **1027075292**

Owner Type:	Other
Operator Name:	CHRISTINA & MIKE SMILEY
Operator Type:	Other
Short-Term Generator Activity:	No
Importer Activity:	No
Mixed Waste Generator:	No
Transporter Activity:	No
Transfer Facility Activity:	No
Recycler Activity with Storage:	No
Small Quantity On-Site Burner Exemption:	No
Smelting Melting and Refining Furnace Exemption:	No
Underground Injection Control:	No
Off-Site Waste Receipt:	No
Universal Waste Indicator:	No
Universal Waste Destination Facility:	No
Federal Universal Waste:	No
Active Site Fed-Reg Treatment Storage and Disposal Facility:	Not reported
Active Site Converter Treatment storage and Disposal Facility:	Not reported
Active Site State-Reg Treatment Storage and Disposal Facility:	Not reported
Active Site State-Reg Handler:	---
Federal Facility Indicator:	Not reported
Hazardous Secondary Material Indicator:	N
Sub-Part K Indicator:	Not reported
Commercial TSD Indicator:	No
Treatment Storage and Disposal Type:	Not reported
2018 GPRA Permit Baseline:	Not on the Baseline
2018 GPRA Renewals Baseline:	Not on the Baseline
Permit Renewals Workload Universe:	Not reported
Permit Workload Universe:	Not reported
Permit Progress Universe:	Not reported
Post-Closure Workload Universe:	Not reported
Closure Workload Universe:	Not reported
202 GPRA Corrective Action Baseline:	No
Corrective Action Workload Universe:	No
Subject to Corrective Action Universe:	No
Non-TSDFs Where RCRA CA has Been Imposed Universe:	No
TSDFs Potentially Subject to CA Under 3004 (u)/(v) Universe:	No
TSDFs Only Subject to CA under Discretionary Auth Universe:	No
Corrective Action Priority Ranking:	No NCAPS ranking
Environmental Control Indicator:	No
Institutional Control Indicator:	No
Human Exposure Controls Indicator:	N/A
Groundwater Controls Indicator:	N/A
Operating TSDF Universe:	Not reported
Full Enforcement Universe:	Not reported
Significant Non-Complier Universe:	No
Unaddressed Significant Non-Complier Universe:	No
Addressed Significant Non-Complier Universe:	No
Significant Non-Complier With a Compliance Schedule Universe:	No
Financial Assurance Required:	Not reported
Handler Date of Last Change:	20211105
Recognized Trader-Importer:	No
Recognized Trader-Exporter:	No
Importer of Spent Lead Acid Batteries:	No
Exporter of Spent Lead Acid Batteries:	No
Recycler Activity Without Storage:	No
Manifest Broker:	No

CHRISTINA & MIKE SMILEY (Continued) **1027075292**

Sub-Part P Indicator: No

Handler - Owner Operator:
Owner/Operator Indicator: Operator
Owner/Operator Name: CHRISTINA & MIKE SMILEY
Legal Status: Other
Date Became Current: Not reported
Date Ended Current: Not reported
Owner/Operator Address: 2315 FALLING WATER COURT
Owner/Operator City,State,Zip: SANTA CLARA, CA 95054
Owner/Operator Telephone: 408-314-1721
Owner/Operator Telephone Ext: Not reported
Owner/Operator Fax: Not reported
Owner/Operator Email: Not reported

Owner/Operator Indicator: Owner
Owner/Operator Name: CHRISTINA & MIKE SMILEY
Legal Status: Other
Date Became Current: Not reported
Date Ended Current: Not reported
Owner/Operator Address: 2315 FALLING WATER COURT
Owner/Operator City,State,Zip: SANTA CLARA, CA 95054
Owner/Operator Telephone: 408-314-1721
Owner/Operator Telephone Ext: Not reported
Owner/Operator Fax: Not reported
Owner/Operator Email: Not reported

Historic Generators:
Receive Date: 20211104
Handler Name: CHRISTINA & MIKE SMILEY
Federal Waste Generator Description: Not a generator, verified
State District Owner: Not reported
Large Quantity Handler of Universal Waste: No
Recognized Trader Importer: No
Recognized Trader Exporter: No
Spent Lead Acid Battery Importer: No
Spent Lead Acid Battery Exporter: No
Current Record: Yes
Non Storage Recycler Activity: No
Electronic Manifest Broker: No

List of NAICS Codes and Descriptions:
NAICS Code: 56299
NAICS Description: ALL OTHER WASTE MANAGEMENT SERVICES

Facility Has Received Notices of Violations:
Violations: No Violations Found

Evaluation Action Summary:
Evaluations: No Evaluations Found

H32 ORACLE AMERICA, INC **CA CERS TANKS** **S121787707**
ENE 4110 NETWORK CIRCLE **CA CERS** **N/A**
1/8-1/4 SANTA CLARA, CA 95054
0.237 mi.
1251 ft. **Site 1 of 3 in cluster H**

Relative:
Lower

Actual:
22 ft.

CERS TANKS:

Name:	ORACLE AMERICA, INC
Address:	4110 NETWORK CIRCLE
City,State,Zip:	SANTA CLARA, CA 95054
Site ID:	54005
CERS ID:	10087183
CERS Description:	Aboveground Petroleum Storage

CERS:

Name:	ORACLE AMERICA, INC
Address:	4110 NETWORK CIRCLE
City,State,Zip:	SANTA CLARA, CA 95054
Site ID:	54005
CERS ID:	10087183
CERS Description:	Chemical Storage Facilities

Violations:

Site ID:	54005
Site Name:	Oracle America, Inc
Violation Date:	11-16-2017
Citation:	HSC 6.95 25508(a)(1) - California Health and Safety Code, Chapter 6.95, Section(s) 25508(a)(1)
Violation Description:	Failure to complete and electronically submit hazardous material inventory information for all reportable hazardous materials on site at or above reportable quantities.
Violation Notes:	Not reported
Violation Division:	Santa Clara City Fire Department
Violation Program:	HMRRP
Violation Source:	CERS,

Evaluation:

Eval General Type:	Compliance Evaluation Inspection
Eval Date:	11-09-2017
Violations Found:	No
Eval Type:	Routine done by local agency
Eval Notes:	No violations observed during inspection
Eval Division:	Santa Clara City Fire Department
Eval Program:	APSA
Eval Source:	CERS,

Eval General Type:	Compliance Evaluation Inspection
Eval Date:	11-16-2017
Violations Found:	Yes
Eval Type:	Routine done by local agency
Eval Notes:	Not reported
Eval Division:	Santa Clara City Fire Department
Eval Program:	HMRRP
Eval Source:	CERS,

Coordinates:

Site ID:	54005
Facility Name:	Oracle America, Inc

ORACLE AMERICA, INC (Continued) **S121787707**

Env Int Type Code:	APSA
Program ID:	10087183
Coord Name:	Not reported
Ref Point Type Desc:	Unknown,
Latitude:	37.394506
Longitude:	-121.956253

Affiliation:

Affiliation Type Desc:	Legal Owner
Entity Name:	ORACLE AMERICA, INC
Entity Title:	Not reported
Affiliation Address:	500 ORACLE PKWY
Affiliation City:	REDWOOD SHORES
Affiliation State:	CA
Affiliation Country:	United States
Affiliation Zip:	94065
Affiliation Phone:	(650) 506-7000,

Affiliation Type Desc:	Operator
Entity Name:	ORACLE AMERICA, INC
Entity Title:	Not reported
Affiliation Address:	Not reported
Affiliation City:	Not reported
Affiliation State:	Not reported
Affiliation Country:	Not reported
Affiliation Zip:	Not reported
Affiliation Phone:	(650) 506-7000,

Affiliation Type Desc:	Parent Corporation
Entity Name:	Oracle America
Entity Title:	Not reported
Affiliation Address:	Not reported
Affiliation City:	Not reported
Affiliation State:	Not reported
Affiliation Country:	Not reported
Affiliation Zip:	Not reported
Affiliation Phone:	,

Affiliation Type Desc:	Property Owner
Entity Name:	Oracle America, Inc
Entity Title:	Not reported
Affiliation Address:	500 Oracle Parkway
Affiliation City:	Redwood Shores
Affiliation State:	CA
Affiliation Country:	United States
Affiliation Zip:	94065
Affiliation Phone:	(650) 506-7000,

Affiliation Type Desc:	Document Preparer
Entity Name:	Behrouz Haghighi
Entity Title:	Not reported
Affiliation Address:	Not reported
Affiliation City:	Not reported
Affiliation State:	Not reported
Affiliation Country:	Not reported
Affiliation Zip:	Not reported
Affiliation Phone:	,

ORACLE AMERICA, INC (Continued) **S121787707**

Affiliation Type Desc:	Facility Mailing Address
Entity Name:	Mailing Address
Entity Title:	Not reported
Affiliation Address:	4230 Leonard Stocking Dr
Affiliation City:	Santa Clara
Affiliation State:	CA
Affiliation Country:	Not reported
Affiliation Zip:	95054
Affiliation Phone:	,

Affiliation Type Desc:	CUPA District
Entity Name:	Santa Clara City Fire Dept
Entity Title:	Not reported
Affiliation Address:	1675 Lincoln Street
Affiliation City:	Santa Clara
Affiliation State:	CA
Affiliation Country:	Not reported
Affiliation Zip:	95050
Affiliation Phone:	(408) 615-4970,

Affiliation Type Desc:	Environmental Contact
Entity Name:	Sandra Guinan
Entity Title:	Not reported
Affiliation Address:	500 Oracle Pkwy
Affiliation City:	Redwood Shores
Affiliation State:	CA
Affiliation Country:	Not reported
Affiliation Zip:	94065
Affiliation Phone:	,

Affiliation Type Desc:	Identification Signer
Entity Name:	Michelle Myer
Entity Title:	VP Real Estate & Facilities
Affiliation Address:	Not reported
Affiliation City:	Not reported
Affiliation State:	Not reported
Affiliation Country:	Not reported
Affiliation Zip:	Not reported
Affiliation Phone:	,

H33 **SUN MICROSYSTEMS INC.** **CA AST** **A100337388**
ENE **4110 NETWORK CIR** **N/A**
1/8-1/4 **SANTA CLARA, CA**
0.237 mi.
1251 ft. **Site 2 of 3 in cluster H**

Relative:
Lower

Actual:
22 ft.

AST:

Name:	SUN MICROSYSTEMS INC.
Address:	4110 NETWORK CIR
City/Zip:	SANTA CLARA,
Certified Unified Program Agencies:	Santa Clara City
Owner:	Not reported
Total Gallons:	3,075
CERSID:	Not reported
Facility ID:	Not reported
Business Name:	Not reported
Phone:	Not reported

SUN MICROSYSTEMS INC. (Continued) **A100337388**

Fax:	Not reported
Mailing Address:	Not reported
Mailing Address City:	Not reported
Mailing Address State:	Not reported
Mailing Address Zip Code:	Not reported
Operator Name:	Not reported
Operator Phone:	Not reported
Owner Phone:	Not reported
Owner Mail Address:	Not reported
Owner State:	Not reported
Owner Zip Code:	Not reported
Owner Country:	Not reported
Property Owner Name:	Not reported
Property Owner Phone:	Not reported
Property Owner Mailing Address:	Not reported
Property Owner City:	Not reported
Property Owner Stat :	Not reported
Property Owner Zip Code:	Not reported
Property Owner Country:	Not reported
EPAID:	Not reported

H34 **ORACLE AMERICA, INC** **CA AST** **A100423001**
ENE **4110 NETWORK CIRCLE** **N/A**
1/8-1/4 **SANTA CLARA, CA 95054**
0.237 mi.
1251 ft. **Site 3 of 3 in cluster H**

Relative:
Lower

Actual:
22 ft.

AST:

Name:	ORACLE AMERICA, INC
Address:	4110 NETWORK CIRCLE
City/Zip:	SANTA CLARA,95054
Certified Unified Program Agencies:	Not reported
Owner:	ORACLE AMERICA INC
Total Gallons:	Not reported
CERSID:	10087183
Facility ID:	43-010-600648
Business Name:	Oracle America
Phone:	(650) 506-7000
Fax:	Not reported
Mailing Address:	4110 Network Circle
Mailing Address City:	Santa Clara
Mailing Address State:	CA
Mailing Address Zip Code:	95054
Operator Name:	Oracle America Inc
Operator Phone:	(650) 506-7000
Owner Phone:	(650) 506-7000
Owner Mail Address:	500 ORACLE PKWY
Owner State:	CA
Owner Zip Code:	94065
Owner Country:	United States
Property Owner Name:	Oracle America Inc
Property Owner Phone:	(650) 506-7000
Property Owner Mailing Address:	500 Oracle Parkway
Property Owner City:	Redwood Shores
Property Owner Stat :	CA
Property Owner Zip Code:	94065
Property Owner Country:	United States
EPAID:	CAL000220508

F35 South 1/8-1/4 0.238 mi. 1257 ft. | **MULTIBEAM CORP**
3951 BURTON DR
SANTA CLARA, CA 95054 | **RCRA NonGen / NLR** | **1024870694**
CAL000439335

Site 4 of 4 in cluster F

Relative: Higher

Actual: 26 ft.

RCRA Listings:

Date Form Received by Agency:		20180924
Handler Name:	MULTIBEAM CORP	
Handler Address:		3951 BURTON DR
Handler City,State,Zip:		SANTA CLARA, CA 95054
EPA ID:		CAL000439335
Contact Name:		THANH CAO
Contact Address:		3951 BURTON DR
Contact City,State,Zip:		SANTA CLARA, CA 95054
Contact Telephone:		408-980-1800
Contact Fax:		408-980-1808
Contact Email:		TCAO@MULTIBEAMCORP.COM
Contact Title:		Not reported
EPA Region:		09
Land Type:		Not reported
Federal Waste Generator Description:		Not a generator, verified
Non-Notifier:		Not reported
Biennial Report Cycle:		Not reported
Accessibility:		Not reported
Active Site Indicator:		Handler Activities
State District Owner:		Not reported
State District:		Not reported
Mailing Address:		3951 BURTON DR
Mailing City,State,Zip:		SANTA CLARA, CA 95054
Owner Name:	MULTIBEAM CORP	
Owner Type:		Other
Operator Name:	THANH CAO	
Operator Type:		Other
Short-Term Generator Activity:		No
Importer Activity:		No
Mixed Waste Generator:		No
Transporter Activity:		No
Transfer Facility Activity:		No
Recycler Activity with Storage:		No
Small Quantity On-Site Burner Exemption:		No
Smelting Melting and Refining Furnace Exemption:		No
Underground Injection Control:		No
Off-Site Waste Receipt:		No
Universal Waste Indicator:		Yes
Universal Waste Destination Facility:		Yes
Federal Universal Waste:		No
Active Site Fed-Reg Treatment Storage and Disposal Facility:		Not reported
Active Site Converter Treatment storage and Disposal Facility:		Not reported
Active Site State-Reg Treatment Storage and Disposal Facility:		Not reported
Active Site State-Reg Handler:		---
Federal Facility Indicator:		Not reported
Hazardous Secondary Material Indicator:		N
Sub-Part K Indicator:		Not reported
Commercial TSD Indicator:		No
Treatment Storage and Disposal Type:		Not reported
2018 GPRA Permit Baseline:		Not on the Baseline
2018 GPRA Renewals Baseline:		Not on the Baseline
Permit Renewals Workload Universe:		Not reported

MULTIBEAM CORP (Continued) **1024870694**

Permit Workload Universe:	Not reported
Permit Progress Universe:	Not reported
Post-Closure Workload Universe:	Not reported
Closure Workload Universe:	Not reported
202 GPRA Corrective Action Baseline:	No
Corrective Action Workload Universe:	No
Subject to Corrective Action Universe:	No
Non-TSDFs Where RCRA CA has Been Imposed Universe:	No
TSDFs Potentially Subject to CA Under 3004 (u)/(v) Universe:	No
TSDFs Only Subject to CA under Discretionary Auth Universe:	No
Corrective Action Priority Ranking:	No NCAPS ranking
Environmental Control Indicator:	No
Institutional Control Indicator:	No
Human Exposure Controls Indicator:	N/A
Groundwater Controls Indicator:	N/A
Operating TSDF Universe:	Not reported
Full Enforcement Universe:	Not reported
Significant Non-Complier Universe:	No
Unaddressed Significant Non-Complier Universe:	No
Addressed Significant Non-Complier Universe:	No
Significant Non-Complier With a Compliance Schedule Universe:	No
Financial Assurance Required:	Not reported
Handler Date of Last Change:	20181001
Recognized Trader-Importer:	No
Recognized Trader-Exporter:	No
Importer of Spent Lead Acid Batteries:	No
Exporter of Spent Lead Acid Batteries:	No
Recycler Activity Without Storage:	No
Manifest Broker:	No
Sub-Part P Indicator:	No

Handler - Owner Operator:

Owner/Operator Indicator:	Owner
Owner/Operator Name: MULTIBEAM CORP	
Legal Status:	Other
Date Became Current:	Not reported
Date Ended Current:	Not reported
Owner/Operator Address:	3951 BURTON DR
Owner/Operator City,State,Zip:	SANTA CLARA, CA 95054
Owner/Operator Telephone:	408-980-1800
Owner/Operator Telephone Ext:	Not reported
Owner/Operator Fax:	Not reported
Owner/Operator Email:	Not reported

Owner/Operator Indicator:	Operator
Owner/Operator Name: THANH CAO	
Legal Status:	Other
Date Became Current:	Not reported
Date Ended Current:	Not reported
Owner/Operator Address:	3951 BURTON DR
Owner/Operator City,State,Zip:	SANTA CLARA, CA 95054
Owner/Operator Telephone:	408-980-1800
Owner/Operator Telephone Ext:	Not reported
Owner/Operator Fax:	Not reported
Owner/Operator Email:	Not reported

MULTIBEAM CORP (Continued) **1024870694**

Historic Generators:

Receive Date:	20180924
Handler Name:	MULTIBEAM CORP
Federal Waste Generator Description:	Not a generator, verified
State District Owner:	Not reported
Large Quantity Handler of Universal Waste:	No
Recognized Trader Importer:	No
Recognized Trader Exporter:	No
Spent Lead Acid Battery Importer:	No
Spent Lead Acid Battery Exporter:	No
Current Record:	Yes
Non Storage Recycler Activity:	Not reported
Electronic Manifest Broker:	Not reported

List of NAICS Codes and Descriptions:

NAICS Code:	334413
NAICS Description:	SEMICONDUCTOR AND RELATED DEVICE MANUFACTURING

Facility Has Received Notices of Violations:

Violations:	No Violations Found

Evaluation Action Summary:

Evaluations:	No Evaluations Found

I36 **OMNIVISION TECHNOLOGIES INC** **PFAS ECHO** **1027399615**
SW **37.39079/-121.96411** **N/A**
1/8-1/4 **SANTA CLARA, CA**
0.239 mi.
1260 ft. **Site 1 of 3 in cluster I**

Relative:
Higher

Actual:
25 ft.

PFAS ECHO:

Name:	OMNIVISION TECHNOLOGIES INC
Address:	37.39079/-121.96411
City,State,Zip:	SANTA CLARA, CA
Latitude:	37.39079
Longitude:	-121.96411
Count:	-1
County:	SANTA CLARA
Status:	Active
Region:	09
Industry:	Electronics Industry
ECHO Facility Report:	https://echo.epa.gov/detailed-facility-report?fid=110055708596
Facility Percent Minority:	71.394
Facility Derived Tribes:	Not reported
Facility Population:	3899.82
EJSCREEN Flag US:	Y
EJSCREEN Report:	https://ejscreen.epa.gov/mapper/mobile/EJSCREEN_mobile.aspx?geometry=%7B%22x%22:-121.96411,%22y%22:37.39079,%22spatialReference%22:%7B%22wkid%22:4326%7D%7D&unit=9035&areatype=&areaid=&basemap=streets&distance=1
EPA Programs:	RCRA
Federal Facility:	No
Federal Agency:	Not reported
Facility FIPS Code:	06085
Facility Indian Country Flag:	N
Facility Collection Method:	ADDRESS MATCHING-HOUSE NUMBER

OMNIVISION TECHNOLOGIES INC (Continued) **1027399615**

Facility Derived HUC:	18050003
Facility Derived WBD:	180500030306
Facility Derived CD113:	17
Facility Derived CB2010:	060855050014009
Facility Major Flag:	Not reported
Facility Active Flag:	Y
Facility Inspection Count:	0
Facility Date Last Inspection:	Not reported
Facility Days Last Inspection:	Not reported
Facility Informal Count:	0
Facility Date Last Informal Action:	Not reported
Facility Formal Action Count:	0
Facility Date Last Formal Action:	Not reported
Facility Total Penalties:	0
Facility Penalty Count:	Not reported
Facility Date Last Penalty:	Not reported
Facility Last Penalty AMT:	Not reported
Facility QTRS With NC:	0
Facility Programs With SNC:	0
Facility Compliance Status:	No Violation Identified
Facility SNC Flag:	N
AIR Flag:	N
NPDES Flag:	N
SDWIS Flag:	N
RCRA Flag:	Y
TRI Flag:	N
GHG Flag:	N
AIR IDS:	Not reported
CAA Permit Types:	Not reported
CAA NAICS:	Not reported
CAA SICS:	Not reported
NPDES IDS:	Not reported
CWA Permit Types:	Not reported
CWA NAICS:	Not reported
CWA SICS:	Not reported
RCRA IDS:	CAL000360769
RCRA Permit Types:	Other
RCRA NAICS:	334413
SDWA IDS:	Not reported
SDWA System Types:	Not reported
SDWA Compliance Status:	Not reported
SDWA SNC Flag:	N
TRI IDS:	Not reported
TRI Releases Transfers:	Not reported
TRI On Site Releases:	Not reported
TRI Off Site Transfers:	Not reported
TRI Reporter:	Not reported
Facility IMP Water Flag:	Not reported

G37 West 1/8-1/4 0.244 mi. 1286 ft. | **ANWAR KHAN**
2341 FALLING WATER COURT
SANTA CLARA, CA 95054
Site 2 of 2 in cluster G | **RCRA NonGen / NLR** | **1026716121**
CAC003104584

Relative: Lower
Actual: 23 ft.

RCRA Listings:

Date Form Received by Agency:		20210208
Handler Name:	ANWAR KHAN	
Handler Address:		2341 FALLING WATER COURT
Handler City,State,Zip:		SANTA CLARA, CA 95054
EPA ID:		CAC003104584
Contact Name:		ANWAR KHAN
Contact Address:		2341 FALLING WATER COURT
Contact City,State,Zip:		SANTA CLARA, CA 95054
Contact Telephone:		408-480-1190
Contact Fax:		Not reported
Contact Email:		NICOLE@ENV-REM.COM
Contact Title:		Not reported
EPA Region:		09
Land Type:		Not reported
Federal Waste Generator Description:		Not a generator, verified
Non-Notifier:		Not reported
Biennial Report Cycle:		Not reported
Accessibility:		Not reported
Active Site Indicator:		Not reported
State District Owner:		Not reported
State District:		Not reported
Mailing Address:		2341 FALLING WATER COURT
Mailing City,State,Zip:		SANTA CLARA, CA 95054
Owner Name:	ANWAR KHAN	
Owner Type:		Other
Operator Name:	ANWAR KHAN	
Operator Type:		Other
Short-Term Generator Activity:		No
Importer Activity:		No
Mixed Waste Generator:		No
Transporter Activity:		No
Transfer Facility Activity:		No
Recycler Activity with Storage:		No
Small Quantity On-Site Burner Exemption:		No
Smelting Melting and Refining Furnace Exemption:		No
Underground Injection Control:		No
Off-Site Waste Receipt:		No
Universal Waste Indicator:		No
Universal Waste Destination Facility:		No
Federal Universal Waste:		No
Active Site Fed-Reg Treatment Storage and Disposal Facility:		Not reported
Active Site Converter Treatment storage and Disposal Facility:		Not reported
Active Site State-Reg Treatment Storage and Disposal Facility:		Not reported
Active Site State-Reg Handler:		---
Federal Facility Indicator:		Not reported
Hazardous Secondary Material Indicator:		N
Sub-Part K Indicator:		Not reported
Commercial TSD Indicator:		No
Treatment Storage and Disposal Type:		Not reported
2018 GPRA Permit Baseline:		Not on the Baseline
2018 GPRA Renewals Baseline:		Not on the Baseline
Permit Renewals Workload Universe:		Not reported

ANWAR KHAN (Continued) **1026716121**

Permit Workload Universe:	Not reported
Permit Progress Universe:	Not reported
Post-Closure Workload Universe:	Not reported
Closure Workload Universe:	Not reported
202 GPRA Corrective Action Baseline:	No
Corrective Action Workload Universe:	No
Subject to Corrective Action Universe:	No
Non-TSDFs Where RCRA CA has Been Imposed Universe:	No
TSDFs Potentially Subject to CA Under 3004 (u)/(v) Universe:	No
TSDFs Only Subject to CA under Discretionary Auth Universe:	No
Corrective Action Priority Ranking:	No NCAPS ranking
Environmental Control Indicator:	No
Institutional Control Indicator:	No
Human Exposure Controls Indicator:	N/A
Groundwater Controls Indicator:	N/A
Operating TSDF Universe:	Not reported
Full Enforcement Universe:	Not reported
Significant Non-Complier Universe:	No
Unaddressed Significant Non-Complier Universe:	No
Addressed Significant Non-Complier Universe:	No
Significant Non-Complier With a Compliance Schedule Universe:	No
Financial Assurance Required:	Not reported
Handler Date of Last Change:	20210226
Recognized Trader-Importer:	No
Recognized Trader-Exporter:	No
Importer of Spent Lead Acid Batteries:	No
Exporter of Spent Lead Acid Batteries:	No
Recycler Activity Without Storage:	No
Manifest Broker:	No
Sub-Part P Indicator:	No

Handler - Owner Operator:

Owner/Operator Indicator:	Operator
Owner/Operator Name: ANWAR KHAN	
Legal Status:	Other
Date Became Current:	Not reported
Date Ended Current:	Not reported
Owner/Operator Address:	2341 FALLING WATER COURT
Owner/Operator City,State,Zip:	SANTA CLARA, CA 95054
Owner/Operator Telephone:	408-480-1190
Owner/Operator Telephone Ext:	Not reported
Owner/Operator Fax:	Not reported
Owner/Operator Email:	Not reported

Owner/Operator Indicator:	Owner
Owner/Operator Name: ANWAR KHAN	
Legal Status:	Other
Date Became Current:	Not reported
Date Ended Current:	Not reported
Owner/Operator Address:	2341 FALLING WATER COURT
Owner/Operator City,State,Zip:	SANTA CLARA, CA 95054
Owner/Operator Telephone:	408-480-1190
Owner/Operator Telephone Ext:	Not reported
Owner/Operator Fax:	Not reported
Owner/Operator Email:	Not reported

ANWAR KHAN (Continued) **1026716121**

Historic Generators:

Receive Date:	20210208
Handler Name: ANWAR KHAN	
Federal Waste Generator Description:	Not a generator, verified
State District Owner:	Not reported
Large Quantity Handler of Universal Waste:	No
Recognized Trader Importer:	No
Recognized Trader Exporter:	No
Spent Lead Acid Battery Importer:	No
Spent Lead Acid Battery Exporter:	No
Current Record:	Yes
Non Storage Recycler Activity:	No
Electronic Manifest Broker:	No

List of NAICS Codes and Descriptions:

NAICS Code:	56299
NAICS Description:	ALL OTHER WASTE MANAGEMENT SERVICES

Facility Has Received Notices of Violations:

Violations:	No Violations Found

Evaluation Action Summary:

Evaluations:	No Evaluations Found

---

38 SSW 1/8-1/4 0.249 mi. 1317 ft. | **INTERNAP NETWORK SERVICES** | **PFAS ECHO** | **1027371470**
37.38945/-121.9618 | **N/A**
SANTA CLARA, CA

Relative: Higher

Actual: 26 ft.

PFAS ECHO:

Name:	INTERNAP NETWORK SERVICES
Address:	37.38945/-121.9618
City,State,Zip:	SANTA CLARA, CA
Latitude:	37.38945
Longitude:	-121.9618
Count:	-1
County:	SANTA CLARA
Status:	Unknown
Region:	09
Industry:	Electronics Industry
ECHO Facility Report:	https://echo.epa.gov/detailed-facility-report?fid=110055856337
Facility Percent Minority:	70.835
Facility Derived Tribes:	Not reported
Facility Population:	3910.69
EJSCREEN Flag US:	Y
EJSCREEN Report:	https://ejscreen.epa.gov/mapper/mobile/EJSCREEN_mobile.aspx?geometry=%7B%22x%22:-121.9618,%22y%22:37.38945,%22spatialReference%22:%7B%22wkid%22:4326%7D%7D&unit=9035&areatype=&areaid=&basemap=streets&distance=1
EPA Programs:	Not reported
Federal Facility:	No
Federal Agency:	Not reported
Facility FIPS Code:	06085
Facility Indian Country Flag:	N
Facility Collection Method:	ADDRESS MATCHING-HOUSE NUMBER

INTERNAP NETWORK SERVICES (Continued) **1027371470**

Facility Derived HUC:	18050003
Facility Derived WBD:	180500030306
Facility Derived CD113:	17
Facility Derived CB2010:	060855050014018
Facility Major Flag:	Not reported
Facility Active Flag:	Not reported
Facility Inspection Count:	0
Facility Date Last Inspection:	Not reported
Facility Days Last Inspection:	Not reported
Facility Informal Count:	0
Facility Date Last Informal Action:	Not reported
Facility Formal Action Count:	0
Facility Date Last Formal Action:	Not reported
Facility Total Penalties:	0
Facility Penalty Count:	Not reported
Facility Date Last Penalty:	Not reported
Facility Last Penalty AMT:	Not reported
Facility QTRS With NC:	Not reported
Facility Programs With SNC:	0
Facility Compliance Status:	Not reported
Facility SNC Flag:	N
AIR Flag:	N
NPDES Flag:	N
SDWIS Flag:	N
RCRA Flag:	N
TRI Flag:	N
GHG Flag:	N
AIR IDS:	Not reported
CAA Permit Types:	Not reported
CAA NAICS:	Not reported
CAA SICS:	Not reported
NPDES IDS:	Not reported
CWA Permit Types:	Not reported
CWA NAICS:	Not reported
CWA SICS:	Not reported
RCRA IDS:	Not reported
RCRA Permit Types:	Not reported
RCRA NAICS:	Not reported
SDWA IDS:	Not reported
SDWA System Types:	Not reported
SDWA Compliance Status:	Not reported
SDWA SNC Flag:	N
TRI IDS:	Not reported
TRI Releases Transfers:	Not reported
TRI On Site Releases:	Not reported
TRI Off Site Transfers:	Not reported
TRI Reporter:	Not reported
Facility IMP Water Flag:	Not reported

I39 SW 1/8-1/4 0.250 mi. 1318 ft. | **OMNIVISION TECHNOLOGIES INC**
4275 BURTON DR
SANTA CLARA, CA 95054 | **RCRA NonGen / NLR** | **1024828690**
CAL000360769

Site 2 of 3 in cluster I

Relative: Higher

Actual: 25 ft.

RCRA Listings:

Date Form Received by Agency:	20110202
Handler Name:	OMNIVISION TECHNOLOGIES INC
Handler Address:	4275 BURTON DR
Handler City,State,Zip:	SANTA CLARA, CA 95054-1512
EPA ID:	CAL000360769
Contact Name:	TIM OCONNOR
Contact Address:	4275 BURTON DR
Contact City,State,Zip:	SANTA CLARA, CA 95054
Contact Telephone:	408-653-3275
Contact Fax:	409-567-3001
Contact Email:	TOCONNOR@OVT.COM
Contact Title:	Not reported
EPA Region:	09
Land Type:	Not reported
Federal Waste Generator Description:	Not a generator, verified
Non-Notifier:	Not reported
Biennial Report Cycle:	Not reported
Accessibility:	Not reported
Active Site Indicator:	Handler Activities
State District Owner:	Not reported
State District:	Not reported
Mailing Address:	4275 BURTON DR
Mailing City,State,Zip:	SANTA CLARA, CA 95054-1512
Owner Name:	OMNIVISION TECHNOLOGIES INC
Owner Type:	Other
Operator Name:	TIM OCONNOR
Operator Type:	Other
Short-Term Generator Activity:	No
Importer Activity:	No
Mixed Waste Generator:	No
Transporter Activity:	No
Transfer Facility Activity:	No
Recycler Activity with Storage:	No
Small Quantity On-Site Burner Exemption:	No
Smelting Melting and Refining Furnace Exemption:	No
Underground Injection Control:	No
Off-Site Waste Receipt:	No
Universal Waste Indicator:	Yes
Universal Waste Destination Facility:	Yes
Federal Universal Waste:	No
Active Site Fed-Reg Treatment Storage and Disposal Facility:	Not reported
Active Site Converter Treatment storage and Disposal Facility:	Not reported
Active Site State-Reg Treatment Storage and Disposal Facility:	Not reported
Active Site State-Reg Handler:	---
Federal Facility Indicator:	Not reported
Hazardous Secondary Material Indicator:	N
Sub-Part K Indicator:	Not reported
Commercial TSD Indicator:	No
Treatment Storage and Disposal Type:	Not reported
2018 GPRA Permit Baseline:	Not on the Baseline
2018 GPRA Renewals Baseline:	Not on the Baseline
Permit Renewals Workload Universe:	Not reported

OMNIVISION TECHNOLOGIES INC (Continued) **1024828690**

Permit Workload Universe:	Not reported
Permit Progress Universe:	Not reported
Post-Closure Workload Universe:	Not reported
Closure Workload Universe:	Not reported
202 GPRA Corrective Action Baseline:	No
Corrective Action Workload Universe:	No
Subject to Corrective Action Universe:	No
Non-TSDFs Where RCRA CA has Been Imposed Universe:	No
TSDFs Potentially Subject to CA Under 3004 (u)/(v) Universe:	No
TSDFs Only Subject to CA under Discretionary Auth Universe:	No
Corrective Action Priority Ranking:	No NCAPS ranking
Environmental Control Indicator:	No
Institutional Control Indicator:	No
Human Exposure Controls Indicator:	N/A
Groundwater Controls Indicator:	N/A
Operating TSDF Universe:	Not reported
Full Enforcement Universe:	Not reported
Significant Non-Complier Universe:	No
Unaddressed Significant Non-Complier Universe:	No
Addressed Significant Non-Complier Universe:	No
Significant Non-Complier With a Compliance Schedule Universe:	No
Financial Assurance Required:	Not reported
Handler Date of Last Change:	20180905
Recognized Trader-Importer:	No
Recognized Trader-Exporter:	No
Importer of Spent Lead Acid Batteries:	No
Exporter of Spent Lead Acid Batteries:	No
Recycler Activity Without Storage:	No
Manifest Broker:	No
Sub-Part P Indicator:	No

Handler - Owner Operator:

Owner/Operator Indicator:	Owner
Owner/Operator Name:	OMNIVISION TECHNOLOGIES INC
Legal Status:	Other
Date Became Current:	Not reported
Date Ended Current:	Not reported
Owner/Operator Address:	4275 BURTON DR
Owner/Operator City,State,Zip:	SANTA CLARA, CA 95054-1512
Owner/Operator Telephone:	408-567-3000
Owner/Operator Telephone Ext:	Not reported
Owner/Operator Fax:	Not reported
Owner/Operator Email:	Not reported

Owner/Operator Indicator:	Operator
Owner/Operator Name:	TIM OCONNOR
Legal Status:	Other
Date Became Current:	Not reported
Date Ended Current:	Not reported
Owner/Operator Address:	4275 BURTON DR
Owner/Operator City,State,Zip:	SANTA CLARA, CA 95054
Owner/Operator Telephone:	408-653-3275
Owner/Operator Telephone Ext:	Not reported
Owner/Operator Fax:	Not reported
Owner/Operator Email:	Not reported

OMNIVISION TECHNOLOGIES INC (Continued) **1024828690**

Historic Generators:

Receive Date:	20110202
Handler Name:	OMNIVISION TECHNOLOGIES INC
Federal Waste Generator Description:	Not a generator, verified
State District Owner:	Not reported
Large Quantity Handler of Universal Waste:	No
Recognized Trader Importer:	No
Recognized Trader Exporter:	No
Spent Lead Acid Battery Importer:	No
Spent Lead Acid Battery Exporter:	No
Current Record:	Yes
Non Storage Recycler Activity:	Not reported
Electronic Manifest Broker:	Not reported

List of NAICS Codes and Descriptions:

NAICS Code:	334413
NAICS Description:	SEMICONDUCTOR AND RELATED DEVICE MANUFACTURING

Facility Has Received Notices of Violations:

Violations:	No Violations Found

Evaluation Action Summary:

Evaluations:	No Evaluations Found

I40 **OMNIVISION TECHNOLOGIES INC.** **RCRA NonGen / NLR** **1027212156**
SW **4275 BURTON DRIVE** **CAC003176637**
1/8-1/4 **SANTA CLARA, CA 95054**
0.250 mi.
1318 ft. **Site 3 of 3 in cluster I**

Relative:
Higher

Actual:
25 ft.

RCRA Listings:

Date Form Received by Agency:	20220517
Handler Name:	OMNIVISION TECHNOLOGIES INC.
Handler Address:	4275 BURTON DRIVE
Handler City,State,Zip:	SANTA CLARA, CA 95054
EPA ID:	CAC003176637
Contact Name:	TIM OCONNOR
Contact Address:	4275 BURTON DRIVE
Contact City,State,Zip:	SANTA CLARA, CA 95054
Contact Telephone:	408-653-3275
Contact Fax:	Not reported
Contact Email:	TOCONNOR@OVT.COM
Contact Title:	Not reported
EPA Region:	09
Land Type:	Not reported
Federal Waste Generator Description:	Not a generator, verified
Non-Notifier:	Not reported
Biennial Report Cycle:	Not reported
Accessibility:	Not reported
Active Site Indicator:	Not reported
State District Owner:	Not reported
State District:	Not reported
Mailing Address:	4275 BURTON DRIVE
Mailing City,State,Zip:	SANTA CLARA, CA 95054
Owner Name:	TIM OCONNOR

OMNIVISION TECHNOLOGIES INC. (Continued) **1027212156**

Owner Type:		Other
Operator Name:	TIM OCONNOR	
Operator Type:		Other
Short-Term Generator Activity:		No
Importer Activity:		No
Mixed Waste Generator:		No
Transporter Activity:		No
Transfer Facility Activity:		No
Recycler Activity with Storage:		No
Small Quantity On-Site Burner Exemption:		No
Smelting Melting and Refining Furnace Exemption:		No
Underground Injection Control:		No
Off-Site Waste Receipt:		No
Universal Waste Indicator:		No
Universal Waste Destination Facility:		No
Federal Universal Waste:		No
Active Site Fed-Reg Treatment Storage and Disposal Facility:		Not reported
Active Site Converter Treatment storage and Disposal Facility:		Not reported
Active Site State-Reg Treatment Storage and Disposal Facility:		Not reported
Active Site State-Reg Handler:		---
Federal Facility Indicator:		Not reported
Hazardous Secondary Material Indicator:		N
Sub-Part K Indicator:		Not reported
Commercial TSD Indicator:		No
Treatment Storage and Disposal Type:		Not reported
2018 GPRA Permit Baseline:		Not on the Baseline
2018 GPRA Renewals Baseline:		Not on the Baseline
Permit Renewals Workload Universe:		Not reported
Permit Workload Universe:		Not reported
Permit Progress Universe:		Not reported
Post-Closure Workload Universe:		Not reported
Closure Workload Universe:		Not reported
202 GPRA Corrective Action Baseline:		No
Corrective Action Workload Universe:		No
Subject to Corrective Action Universe:		No
Non-TSDFs Where RCRA CA has Been Imposed Universe:		No
TSDFs Potentially Subject to CA Under 3004 (u)/(v) Universe:		No
TSDFs Only Subject to CA under Discretionary Auth Universe:		No
Corrective Action Priority Ranking:		No NCAPS ranking
Environmental Control Indicator:		No
Institutional Control Indicator:		No
Human Exposure Controls Indicator:		N/A
Groundwater Controls Indicator:		N/A
Operating TSDF Universe:		Not reported
Full Enforcement Universe:		Not reported
Significant Non-Complier Universe:		No
Unaddressed Significant Non-Complier Universe:		No
Addressed Significant Non-Complier Universe:		No
Significant Non-Complier With a Compliance Schedule Universe:		No
Financial Assurance Required:	Not reported	
Handler Date of Last Change:		20220518
Recognized Trader-Importer:		No
Recognized Trader-Exporter:		No
Importer of Spent Lead Acid Batteries:		No
Exporter of Spent Lead Acid Batteries:		No
Recycler Activity Without Storage:		No
Manifest Broker:		No

OMNIVISION TECHNOLOGIES INC. (Continued) **1027212156**

Sub-Part P Indicator: No

Handler - Owner Operator:
Owner/Operator Indicator: Operator
Owner/Operator Name: TIM OCONNOR
Legal Status: Other
Date Became Current: Not reported
Date Ended Current: Not reported
Owner/Operator Address: 4275 BURTON DRIVE
Owner/Operator City,State,Zip: SANTA CLARA, CA 95054
Owner/Operator Telephone: 408-653-3275
Owner/Operator Telephone Ext: Not reported
Owner/Operator Fax: Not reported
Owner/Operator Email: Not reported

Owner/Operator Indicator: Owner
Owner/Operator Name: TIM OCONNOR
Legal Status: Other
Date Became Current: Not reported
Date Ended Current: Not reported
Owner/Operator Address: 4275 BURTON DRIVE
Owner/Operator City,State,Zip: SANTA CLARA, CA 95054
Owner/Operator Telephone: 408-653-3275
Owner/Operator Telephone Ext: Not reported
Owner/Operator Fax: Not reported
Owner/Operator Email: Not reported

Historic Generators:
Receive Date: 20220517
Handler Name: OMNIVISION TECHNOLOGIES INC.
Federal Waste Generator Description: Not a generator, verified
State District Owner: Not reported
Large Quantity Handler of Universal Waste: No
Recognized Trader Importer: No
Recognized Trader Exporter: No
Spent Lead Acid Battery Importer: No
Spent Lead Acid Battery Exporter: No
Current Record: Yes
Non Storage Recycler Activity: No
Electronic Manifest Broker: No

List of NAICS Codes and Descriptions:
NAICS Code: 334413
NAICS Description: SEMICONDUCTOR AND RELATED DEVICE MANUFACTURING

Facility Has Received Notices of Violations:
Violations: No Violations Found

Evaluation Action Summary:
Evaluations: No Evaluations Found

41
SSE
1/4-1/2
0.299 mi.
1579 ft.

SIX SIGMA
1500 WYATT DR STE 4 AND 5
SANTA CLARA, CA 95054

CA ENVIROSTOR
RCRA NonGen / NLR
CA HAZNET
CA HWTS

1000820068
CAD983660911

Relative:
Higher

Actual:
25 ft.

ENVIROSTOR:

Name:	SIX SIGMA - SANTA CLARA
Address:	1500 WYATT DRIVE
City,State,Zip:	SANTA CLARA, CA 95054
Facility ID:	71003181
Status:	Inactive - Needs Evaluation
Status Date:	Not reported
Site Code:	Not reported
Site Type:	Tiered Permit
Site Type Detailed:	Tiered Permit
Acres:	Not reported
NPL:	NO
Regulatory Agencies:	NONE SPECIFIED
Lead Agency:	NONE SPECIFIED
Program Manager:	Not reported
Supervisor:	Not reported
Division Branch:	Cleanup Berkeley
Assembly:	25
Senate:	10
Special Program:	Not reported
Restricted Use:	NO
Site Mgmt Req:	NONE SPECIFIED
Funding:	Not reported
Latitude:	37.38969
Longitude:	-121.9564
APN:	NONE SPECIFIED
Past Use:	NONE SPECIFIED
Potential COC:	NONE SPECIFIED
Confirmed COC:	NONE SPECIFIED
Potential Description:	NONE SPECIFIED
Alias Name:	CAD983660911
Alias Type:	EPA Identification Number
Alias Name:	71003181
Alias Type:	Envirostor ID Number

Completed Info:

Completed Area Name:	Not reported
Completed Sub Area Name:	Not reported
Completed Document Type:	Not reported
Completed Date:	Not reported
Comments:	Not reported
Future Area Name:	Not reported
Future Sub Area Name:	Not reported
Future Document Type:	Not reported
Future Due Date:	Not reported
Schedule Area Name:	Not reported
Schedule Sub Area Name:	Not reported
Schedule Document Type:	Not reported
Schedule Due Date:	Not reported
Schedule Revised Date:	Not reported

RCRA Listings:

SIX SIGMA (Continued) **1000820068**

Date Form Received by Agency:		19970430
Handler Name:	SIX SIGMA	
Handler Address:		1500 WYATT DR STE 4 AND 5
Handler City,State,Zip:		SANTA CLARA, CA 95054
EPA ID:		CAD983660911
Contact Name:		RUSSELL WINSLOW
Contact Address:		1940 CONCOURSE DR
Contact City,State,Zip:		SAN JOSE, CA 95131
Contact Telephone:		408-526-1350
Contact Fax:		Not reported
Contact Email:		Not reported
Contact Title:		Not reported
EPA Region:		09
Land Type:		Private
Federal Waste Generator Description:		Not a generator, verified
Non-Notifier:		Not reported
Biennial Report Cycle:		Not reported
Accessibility:		Not reported
Active Site Indicator:		Not reported
State District Owner:		Not reported
State District:		Not reported
Mailing Address:		CONCOURSE DR
Mailing City,State,Zip:		SAN JOSE, CA 95131
Owner Name:	WINSLOW AUTOMATION INC	
Owner Type:		Private
Operator Name:	Not reported	
Operator Type:		Not reported
Short-Term Generator Activity:		No
Importer Activity:		No
Mixed Waste Generator:		No
Transporter Activity:		No
Transfer Facility Activity:		No
Recycler Activity with Storage:		No
Small Quantity On-Site Burner Exemption:		No
Smelting Melting and Refining Furnace Exemption:		No
Underground Injection Control:		No
Off-Site Waste Receipt:		No
Universal Waste Indicator:		No
Universal Waste Destination Facility:		No
Federal Universal Waste:		No
Active Site Fed-Reg Treatment Storage and Disposal Facility:		Not reported
Active Site Converter Treatment storage and Disposal Facility:		Not reported
Active Site State-Reg Treatment Storage and Disposal Facility:		Not reported
Active Site State-Reg Handler:		---
Federal Facility Indicator:		Not reported
Hazardous Secondary Material Indicator:		NN
Sub-Part K Indicator:		Not reported
Commercial TSD Indicator:		No
Treatment Storage and Disposal Type:		Not reported
2018 GPRA Permit Baseline:		Not on the Baseline
2018 GPRA Renewals Baseline:		Not on the Baseline
Permit Renewals Workload Universe:		Not reported
Permit Workload Universe:		Not reported
Permit Progress Universe:		Not reported
Post-Closure Workload Universe:		Not reported
Closure Workload Universe:		Not reported
202 GPRA Corrective Action Baseline:		No

SIX SIGMA (Continued) **1000820068**

Corrective Action Workload Universe:	No
Subject to Corrective Action Universe:	No
Non-TSDFs Where RCRA CA has Been Imposed Universe:	No
TSDFs Potentially Subject to CA Under 3004 (u)/(v) Universe:	No
TSDFs Only Subject to CA under Discretionary Auth Universe:	No
Corrective Action Priority Ranking:	No NCAPS ranking
Environmental Control Indicator:	No
Institutional Control Indicator:	No
Human Exposure Controls Indicator:	N/A
Groundwater Controls Indicator:	N/A
Operating TSDF Universe:	Not reported
Full Enforcement Universe:	Not reported
Significant Non-Complier Universe:	No
Unaddressed Significant Non-Complier Universe:	No
Addressed Significant Non-Complier Universe:	No
Significant Non-Complier With a Compliance Schedule Universe:	No
Financial Assurance Required:	Not reported
Handler Date of Last Change:	20000915
Recognized Trader-Importer:	No
Recognized Trader-Exporter:	No
Importer of Spent Lead Acid Batteries:	No
Exporter of Spent Lead Acid Batteries:	No
Recycler Activity Without Storage:	Not reported
Manifest Broker:	Not reported
Sub-Part P Indicator:	No

Handler - Owner Operator:

Owner/Operator Indicator:	Owner
Owner/Operator Name: WINSLOW AUTOMATION INC	
Legal Status:	Private
Date Became Current:	Not reported
Date Ended Current:	Not reported
Owner/Operator Address:	1500 WYATT DR STE 5
Owner/Operator City,State,Zip:	SANTA CLARA, CA 95054
Owner/Operator Telephone:	408-496-6636
Owner/Operator Telephone Ext:	Not reported
Owner/Operator Fax:	Not reported
Owner/Operator Email:	Not reported

Historic Generators:

Receive Date:	19970430
Handler Name: SIX SIGMA	
Federal Waste Generator Description:	Not a generator, verified
State District Owner:	Not reported
Large Quantity Handler of Universal Waste:	No
Recognized Trader Importer:	No
Recognized Trader Exporter:	No
Spent Lead Acid Battery Importer:	No
Spent Lead Acid Battery Exporter:	No
Current Record:	Yes
Non Storage Recycler Activity:	Not reported
Electronic Manifest Broker:	Not reported

List of NAICS Codes and Descriptions:

NAICS Codes:	No NAICS Codes Found

SIX SIGMA (Continued) **1000820068**

Facility Has Received Notices of Violations:
Violations: No Violations Found

Evaluation Action Summary:
Evaluations: No Evaluations Found

HAZNET:

Name:	SIX SIGMA
Address:	1500 WYATT DR STE 4 AND 5
Address 2:	Not reported
City,State,Zip:	SANTA CLARA, CA 950540000
Contact:	LINDA BOOKMAN
Telephone:	4085261350
Mailing Name:	Not reported
Mailing Address:	1940 CONCOURSE DR
Year:	1997
Gepaid:	CAD983660911
TSD EPA ID:	CAD059494310
CA Waste Code:	181 - Other inorganic solid waste
Disposal Method:	H01 - Transfer Station
Tons:	0.1
Year:	1997
Gepaid:	CAD983660911
TSD EPA ID:	CAD059494310
CA Waste Code:	792 - Liquids with pH <= 2 with metals
Disposal Method:	D99 - Disposal, Other
Tons:	0.0625
Year:	1997
Gepaid:	CAD983660911
TSD EPA ID:	CAD059494310
CA Waste Code:	214 - Unspecified solvent mixture
Disposal Method:	D99 - Disposal, Other
Tons:	0.018
Year:	1997
Gepaid:	CAD983660911
TSD EPA ID:	CAD059494310
CA Waste Code:	343 - Unspecified organic liquid mixture
Disposal Method:	D99 - Disposal, Other
Tons:	0.187
Year:	1997
Gepaid:	CAD983660911
TSD EPA ID:	CAD059494310
CA Waste Code:	724 - Liquids with lead >= 500 Mg./L
Disposal Method:	D99 - Disposal, Other
Tons:	0.0625
Year:	1997
Gepaid:	CAD983660911
TSD EPA ID:	AZD980735500
CA Waste Code:	171 - Metal sludge (Alkaline solution (pH >= 12.5) with metals)

SIX SIGMA (Continued) **1000820068**

Disposal Method:	R01 - Recycler
Tons:	0.1665
Year:	1996
Gepaid:	CAD983660911
TSD EPA ID:	CAD059494310
CA Waste Code:	181 - Other inorganic solid waste
Disposal Method:	H01 - Transfer Station
Tons:	0.175
Year:	1996
Gepaid:	CAD983660911
TSD EPA ID:	CAD059494310
CA Waste Code:	214 - Unspecified solvent mixture
Disposal Method:	D99 - Disposal, Other
Tons:	0.018
Year:	1996
Gepaid:	CAD983660911
TSD EPA ID:	CAD059494310
CA Waste Code:	724 - Liquids with lead >= 500 Mg./L
Disposal Method:	D99 - Disposal, Other
Tons:	0.3126
Year:	1996
Gepaid:	CAD983660911
TSD EPA ID:	CAD059494310
CA Waste Code:	343 - Unspecified organic liquid mixture
Disposal Method:	D99 - Disposal, Other
Tons:	0.374

Click this hyperlink while viewing on your computer to access
27 additional CA HAZNET: record(s) in the EDR Site Report.

Additional Info:

Year:	1997
Gen EPA ID:	CAD983660911
Shipment Date:	19970421
Creation Date:	6/26/1997 0:00:00
Receipt Date:	19970421
Manifest ID:	96732122
Trans EPA ID:	CAD000083121
Trans Name:	Not reported
Trans 2 EPA ID:	Not reported
Trans 2 Name:	Not reported
TSDF EPA ID:	CAD059494310
Trans Name:	Not reported
TSDF Alt EPA ID:	Not reported
TSDF Alt Name:	Not reported
Waste Code Description:	181 - Other inorganic solid waste Organics
RCRA Code:	D008
Meth Code:	H01 - Transfer Station
Quantity Tons:	0.1
Waste Quantity:	200
Quantity Unit:	P

SIX SIGMA (Continued) **1000820068**

Additional Code 1:	Not reported
Additional Code 2:	Not reported
Additional Code 3:	Not reported
Additional Code 4:	Not reported
Additional Code 5:	Not reported
Shipment Date:	19970318
Creation Date:	6/26/1997 0:00:00
Receipt Date:	19970324
Manifest ID:	96355486
Trans EPA ID:	CAD980584510
Trans Name:	Not reported
Trans 2 EPA ID:	Not reported
Trans 2 Name:	Not reported
TSDF EPA ID:	AZD980735500
Trans Name:	Not reported
TSDF Alt EPA ID:	AZD980735500
TSDF Alt Name:	Not reported
Waste Code Description:	171 - Metal sludge (see 121
RCRA Code:	F006
Meth Code:	R01 - Recycler
Quantity Tons:	0.1665
Waste Quantity:	333
Quantity Unit:	P
Additional Code 1:	Not reported
Additional Code 2:	Not reported
Additional Code 3:	Not reported
Additional Code 4:	Not reported
Additional Code 5:	Not reported
Shipment Date:	19970304
Creation Date:	9/12/1997 0:00:00
Receipt Date:	19970304
Manifest ID:	96435602
Trans EPA ID:	CAD000083121
Trans Name:	Not reported
Trans 2 EPA ID:	Not reported
Trans 2 Name:	Not reported
TSDF EPA ID:	CAD059494310
Trans Name:	Not reported
TSDF Alt EPA ID:	CAD059494310
TSDF Alt Name:	Not reported
Waste Code Description:	792 - Not reported
RCRA Code:	D002
Meth Code:	D99 - Disposal, Other
Quantity Tons:	0.0625
Waste Quantity:	15
Quantity Unit:	G
Additional Code 1:	Not reported
Additional Code 2:	Not reported
Additional Code 3:	Not reported
Additional Code 4:	Not reported
Additional Code 5:	Not reported
Shipment Date:	19970304
Creation Date:	9/12/1997 0:00:00
Receipt Date:	19970304

SIX SIGMA (Continued) **1000820068**

Manifest ID:	96435602
Trans EPA ID:	CAD000083121
Trans Name:	Not reported
Trans 2 EPA ID:	Not reported
Trans 2 Name:	Not reported
TSDF EPA ID:	CAD059494310
Trans Name:	Not reported
TSDF Alt EPA ID:	CAD059494310
TSDF Alt Name:	Not reported
Waste Code Description:	214 - Unspecified solvent mixture
RCRA Code:	D001
Meth Code:	D99 - Disposal, Other
Quantity Tons:	0.018
Waste Quantity:	5
Quantity Unit:	G
Additional Code 1:	Not reported
Additional Code 2:	Not reported
Additional Code 3:	Not reported
Additional Code 4:	Not reported
Additional Code 5:	Not reported

Shipment Date:	19970304
Creation Date:	9/12/1997 0:00:00
Receipt Date:	19970304
Manifest ID:	96435602
Trans EPA ID:	CAD000083121
Trans Name:	Not reported
Trans 2 EPA ID:	Not reported
Trans 2 Name:	Not reported
TSDF EPA ID:	CAD059494310
Trans Name:	Not reported
TSDF Alt EPA ID:	CAD059494310
TSDF Alt Name:	Not reported
Waste Code Description:	724 - Liquids with lead > 500 mg/l
RCRA Code:	D001
Meth Code:	D99 - Disposal, Other
Quantity Tons:	0.0625
Waste Quantity:	15
Quantity Unit:	G
Additional Code 1:	Not reported
Additional Code 2:	Not reported
Additional Code 3:	Not reported
Additional Code 4:	Not reported
Additional Code 5:	Not reported

Shipment Date:	19970304
Creation Date:	9/12/1997 0:00:00
Receipt Date:	19970304
Manifest ID:	96435602
Trans EPA ID:	CAD000083121
Trans Name:	Not reported
Trans 2 EPA ID:	Not reported
Trans 2 Name:	Not reported
TSDF EPA ID:	CAD059494310
Trans Name:	Not reported
TSDF Alt EPA ID:	CAD059494310
TSDF Alt Name:	Not reported

SIX SIGMA (Continued) **1000820068**

Waste Code Description:	343 - Unspecified organic liquid mixture
RCRA Code:	D008
Meth Code:	D99 - Disposal, Other
Quantity Tons:	0.187
Waste Quantity:	55
Quantity Unit:	G
Additional Code 1:	Not reported
Additional Code 2:	Not reported
Additional Code 3:	Not reported
Additional Code 4:	Not reported
Additional Code 5:	Not reported

Additional Info:

Year:	1996
Gen EPA ID:	CAD983660911
Shipment Date:	19961231
Creation Date:	5/21/1997 0:00:00
Receipt Date:	19961231
Manifest ID:	96570285
Trans EPA ID:	UDT980635890
Trans Name:	Not reported
Trans 2 EPA ID:	Not reported
Trans 2 Name:	Not reported
TSDF EPA ID:	CAD059494310
Trans Name:	Not reported
TSDF Alt EPA ID:	Not reported
TSDF Alt Name:	Not reported
Waste Code Description:	792 - Not reported
RCRA Code:	D002
Meth Code:	D99 - Disposal, Other
Quantity Tons:	0.1251
Waste Quantity:	30
Quantity Unit:	G
Additional Code 1:	Not reported
Additional Code 2:	Not reported
Additional Code 3:	Not reported
Additional Code 4:	Not reported
Additional Code 5:	Not reported
Shipment Date:	19961231
Creation Date:	5/21/1997 0:00:00
Receipt Date:	19961231
Manifest ID:	96570285
Trans EPA ID:	UDT980635890
Trans Name:	Not reported
Trans 2 EPA ID:	Not reported
Trans 2 Name:	Not reported
TSDF EPA ID:	CAD059494310
Trans Name:	Not reported
TSDF Alt EPA ID:	Not reported
TSDF Alt Name:	Not reported
Waste Code Description:	724 - Liquids with lead > 500 mg/l
RCRA Code:	D001
Meth Code:	D99 - Disposal, Other
Quantity Tons:	0.0625
Waste Quantity:	15

SIX SIGMA (Continued) **1000820068**

Quantity Unit:	G
Additional Code 1:	Not reported
Additional Code 2:	Not reported
Additional Code 3:	Not reported
Additional Code 4:	Not reported
Additional Code 5:	Not reported
Shipment Date:	19961029
Creation Date:	5/20/1997 0:00:00
Receipt Date:	19961113
Manifest ID:	95904858
Trans EPA ID:	CAD982495608
Trans Name:	Not reported
Trans 2 EPA ID:	Not reported
Trans 2 Name:	Not reported
TSDF EPA ID:	NJD986610335
Trans Name:	Not reported
TSDF Alt EPA ID:	Not reported
TSDF Alt Name:	Not reported
Waste Code Description:	181 - Other inorganic solid waste Organics
RCRA Code:	D008
Meth Code:	R01 - Recycler
Quantity Tons:	0.466
Waste Quantity:	932
Quantity Unit:	P
Additional Code 1:	Not reported
Additional Code 2:	Not reported
Additional Code 3:	Not reported
Additional Code 4:	Not reported
Additional Code 5:	Not reported
Shipment Date:	19960903
Creation Date:	9/12/1997 0:00:00
Receipt Date:	19960903
Manifest ID:	95790380
Trans EPA ID:	CAD009452657
Trans Name:	Not reported
Trans 2 EPA ID:	Not reported
Trans 2 Name:	Not reported
TSDF EPA ID:	CAD009452657
Trans Name:	Not reported
TSDF Alt EPA ID:	CAD009452657
TSDF Alt Name:	Not reported
Waste Code Description:	551 - Laboratory waste chemicals 561 Detergent and soap
RCRA Code:	D001
Meth Code:	R01 - Recycler
Quantity Tons:	0.065
Waste Quantity:	130
Quantity Unit:	P
Additional Code 1:	Not reported
Additional Code 2:	Not reported
Additional Code 3:	Not reported
Additional Code 4:	Not reported
Additional Code 5:	Not reported
Shipment Date:	19960903
Creation Date:	9/12/1997 0:00:00

SIX SIGMA (Continued) **1000820068**

Receipt Date:	19960903
Manifest ID:	95790380
Trans EPA ID:	CAD009452657
Trans Name:	Not reported
Trans 2 EPA ID:	Not reported
Trans 2 Name:	Not reported
TSDF EPA ID:	CAD009452657
Trans Name:	Not reported
TSDF Alt EPA ID:	CAD009452657
TSDF Alt Name:	Not reported
Waste Code Description:	551 - Laboratory waste chemicals 561 Detergent and soap
RCRA Code:	D019
Meth Code:	R01 - Recycler
Quantity Tons:	0.007
Waste Quantity:	14
Quantity Unit:	P
Additional Code 1:	Not reported
Additional Code 2:	Not reported
Additional Code 3:	Not reported
Additional Code 4:	Not reported
Additional Code 5:	Not reported

Shipment Date:	19960903
Creation Date:	9/12/1997 0:00:00
Receipt Date:	19960903
Manifest ID:	95790380
Trans EPA ID:	CAD009452657
Trans Name:	Not reported
Trans 2 EPA ID:	Not reported
Trans 2 Name:	Not reported
TSDF EPA ID:	CAD009452657
Trans Name:	Not reported
TSDF Alt EPA ID:	CAD009452657
TSDF Alt Name:	Not reported
Waste Code Description:	551 - Laboratory waste chemicals 561 Detergent and soap
RCRA Code:	Not reported
Meth Code:	R01 - Recycler
Quantity Tons:	0.0025
Waste Quantity:	5
Quantity Unit:	P
Additional Code 1:	Not reported
Additional Code 2:	Not reported
Additional Code 3:	Not reported
Additional Code 4:	Not reported
Additional Code 5:	Not reported

Shipment Date:	19960903
Creation Date:	9/12/1997 0:00:00
Receipt Date:	19960903
Manifest ID:	95790380
Trans EPA ID:	CAD009452657
Trans Name:	Not reported
Trans 2 EPA ID:	Not reported
Trans 2 Name:	Not reported
TSDF EPA ID:	CAD009452657
Trans Name:	Not reported
TSDF Alt EPA ID:	CAD009452657

SIX SIGMA (Continued) **1000820068**

TSDF Alt Name:	Not reported
Waste Code Description:	551 - Laboratory waste chemicals 561 Detergent and soap
RCRA Code:	D001
Meth Code:	R01 - Recycler
Quantity Tons:	0.0225
Waste Quantity:	45
Quantity Unit:	P
Additional Code 1:	Not reported
Additional Code 2:	Not reported
Additional Code 3:	Not reported
Additional Code 4:	Not reported
Additional Code 5:	Not reported
Shipment Date:	19960826
Creation Date:	5/30/1997 0:00:00
Receipt Date:	19960826
Manifest ID:	96427612
Trans EPA ID:	UTD980635890
Trans Name:	Not reported
Trans 2 EPA ID:	Not reported
Trans 2 Name:	Not reported
TSDF EPA ID:	CAD059494310
Trans Name:	Not reported
TSDF Alt EPA ID:	Not reported
TSDF Alt Name:	Not reported
Waste Code Description:	792 - Not reported
RCRA Code:	D002
Meth Code:	D99 - Disposal, Other
Quantity Tons:	0.0625
Waste Quantity:	15
Quantity Unit:	G
Additional Code 1:	Not reported
Additional Code 2:	Not reported
Additional Code 3:	Not reported
Additional Code 4:	Not reported
Additional Code 5:	Not reported
Shipment Date:	19960826
Creation Date:	5/30/1997 0:00:00
Receipt Date:	19960826
Manifest ID:	95790033
Trans EPA ID:	CAD009452657
Trans Name:	Not reported
Trans 2 EPA ID:	Not reported
Trans 2 Name:	Not reported
TSDF EPA ID:	CAD009452657
Trans Name:	Not reported
TSDF Alt EPA ID:	Not reported
TSDF Alt Name:	Not reported
Waste Code Description:	352 - Other organic solids
RCRA Code:	D008
Meth Code:	R01 - Recycler
Quantity Tons:	0.45
Waste Quantity:	900
Quantity Unit:	P
Additional Code 1:	Not reported
Additional Code 2:	Not reported

SIX SIGMA (Continued) **1000820068**

Additional Code 3:	Not reported
Additional Code 4:	Not reported
Additional Code 5:	Not reported
Shipment Date:	19960826
Creation Date:	5/30/1997 0:00:00
Receipt Date:	19960826
Manifest ID:	96427612
Trans EPA ID:	UTD980635890
Trans Name:	Not reported
Trans 2 EPA ID:	Not reported
Trans 2 Name:	Not reported
TSDF EPA ID:	CAD059494310
Trans Name:	Not reported
TSDF Alt EPA ID:	Not reported
TSDF Alt Name:	Not reported
Waste Code Description:	343 - Unspecified organic liquid mixture
RCRA Code:	D008
Meth Code:	D99 - Disposal, Other
Quantity Tons:	0.187
Waste Quantity:	55
Quantity Unit:	G
Additional Code 1:	Not reported
Additional Code 2:	Not reported
Additional Code 3:	Not reported
Additional Code 4:	Not reported
Additional Code 5:	Not reported

Additional Info:

Year:	1995
Gen EPA ID:	CAD983660911
Shipment Date:	19951130
Creation Date:	7/26/1996 0:00:00
Receipt Date:	19951130
Manifest ID:	95382410
Trans EPA ID:	TXD988052494
Trans Name:	Not reported
Trans 2 EPA ID:	Not reported
Trans 2 Name:	Not reported
TSDF EPA ID:	CAD059494310
Trans Name:	Not reported
TSDF Alt EPA ID:	Not reported
TSDF Alt Name:	Not reported
Waste Code Description:	121 - Alkaline solution (pH >12.5) with metals (antimony, arsenic, barium, beryllium, cadmium, chromium, cobalt, copper, lead, mercury, molybdenum, nickel, selenium, silver, thallium, vanadium, and zinc
RCRA Code:	D002
Meth Code:	D99 - Disposal, Other
Quantity Tons:	0.0625
Waste Quantity:	15
Quantity Unit:	G
Additional Code 1:	Not reported
Additional Code 2:	Not reported
Additional Code 3:	Not reported
Additional Code 4:	Not reported
Additional Code 5:	Not reported

SIX SIGMA (Continued) **1000820068**

Shipment Date:	19951130
Creation Date:	7/26/1996 0:00:00
Receipt Date:	19951130
Manifest ID:	95382410
Trans EPA ID:	TXD988052494
Trans Name:	Not reported
Trans 2 EPA ID:	Not reported
Trans 2 Name:	Not reported
TSDF EPA ID:	CAD059494310
Trans Name:	Not reported
TSDF Alt EPA ID:	Not reported
TSDF Alt Name:	Not reported
Waste Code Description:	724 - Liquids with lead > 500 mg/l
RCRA Code:	D001
Meth Code:	D99 - Disposal, Other
Quantity Tons:	0.0625
Waste Quantity:	15
Quantity Unit:	G
Additional Code 1:	Not reported
Additional Code 2:	Not reported
Additional Code 3:	Not reported
Additional Code 4:	Not reported
Additional Code 5:	Not reported

Shipment Date:	19951130
Creation Date:	7/26/1996 0:00:00
Receipt Date:	19951130
Manifest ID:	95382410
Trans EPA ID:	TXD988052494
Trans Name:	Not reported
Trans 2 EPA ID:	Not reported
Trans 2 Name:	Not reported
TSDF EPA ID:	CAD059494310
Trans Name:	Not reported
TSDF Alt EPA ID:	Not reported
TSDF Alt Name:	Not reported
Waste Code Description:	792 - Not reported
RCRA Code:	D002
Meth Code:	D99 - Disposal, Other
Quantity Tons:	0.1251
Waste Quantity:	30
Quantity Unit:	G
Additional Code 1:	Not reported
Additional Code 2:	Not reported
Additional Code 3:	Not reported
Additional Code 4:	Not reported
Additional Code 5:	Not reported

Shipment Date:	19950620
Creation Date:	4/2/1996 0:00:00
Receipt Date:	19950623
Manifest ID:	92497518
Trans EPA ID:	CAD980584510
Trans Name:	Not reported
Trans 2 EPA ID:	Not reported
Trans 2 Name:	Not reported
TSDF EPA ID:	AZD980735500

SIX SIGMA (Continued) **1000820068**

Trans Name:	Not reported
TSDF Alt EPA ID:	AZD980735500
TSDF Alt Name:	Not reported
Waste Code Description:	171 - Metal sludge (see 121
RCRA Code:	F006
Meth Code:	R01 - Recycler
Quantity Tons:	0.3
Waste Quantity:	600
Quantity Unit:	P
Additional Code 1:	Not reported
Additional Code 2:	Not reported
Additional Code 3:	Not reported
Additional Code 4:	Not reported
Additional Code 5:	Not reported
Shipment Date:	19950616
Creation Date:	10/24/1995 0:00:00
Receipt Date:	19950616
Manifest ID:	92497517
Trans EPA ID:	TXD988052494
Trans Name:	Not reported
Trans 2 EPA ID:	Not reported
Trans 2 Name:	Not reported
TSDF EPA ID:	CAD059494310
Trans Name:	Not reported
TSDF Alt EPA ID:	CAD059494310
TSDF Alt Name:	Not reported
Waste Code Description:	724 - Liquids with lead > 500 mg/l
RCRA Code:	D001
Meth Code:	D99 - Disposal, Other
Quantity Tons:	0.2293
Waste Quantity:	55
Quantity Unit:	G
Additional Code 1:	Not reported
Additional Code 2:	Not reported
Additional Code 3:	Not reported
Additional Code 4:	Not reported
Additional Code 5:	Not reported
Shipment Date:	19950616
Creation Date:	10/24/1995 0:00:00
Receipt Date:	19950616
Manifest ID:	92497517
Trans EPA ID:	TXD988052494
Trans Name:	Not reported
Trans 2 EPA ID:	Not reported
Trans 2 Name:	Not reported
TSDF EPA ID:	CAD059494310
Trans Name:	Not reported
TSDF Alt EPA ID:	CAD059494310
TSDF Alt Name:	Not reported
Waste Code Description:	792 - Not reported
RCRA Code:	D002
Meth Code:	D99 - Disposal, Other
Quantity Tons:	0.1251
Waste Quantity:	30
Quantity Unit:	G

SIX SIGMA (Continued) **1000820068**

Additional Code 1:	Not reported
Additional Code 2:	Not reported
Additional Code 3:	Not reported
Additional Code 4:	Not reported
Additional Code 5:	Not reported
Shipment Date:	19950329
Creation Date:	3/29/1996 0:00:00
Receipt Date:	19950406
Manifest ID:	92721613
Trans EPA ID:	CAD000083121
Trans Name:	Not reported
Trans 2 EPA ID:	Not reported
Trans 2 Name:	Not reported
TSDF EPA ID:	AZD049318009
Trans Name:	Not reported
TSDF Alt EPA ID:	Not reported
TSDF Alt Name:	Not reported
Waste Code Description:	214 - Unspecified solvent mixture
RCRA Code:	D001
Meth Code:	H01 - Transfer Station
Quantity Tons:	0.0375
Waste Quantity:	75
Quantity Unit:	P
Additional Code 1:	Not reported
Additional Code 2:	Not reported
Additional Code 3:	Not reported
Additional Code 4:	Not reported
Additional Code 5:	Not reported
Shipment Date:	19950329
Creation Date:	3/29/1996 0:00:00
Receipt Date:	19950406
Manifest ID:	92721613
Trans EPA ID:	CAD000083121
Trans Name:	Not reported
Trans 2 EPA ID:	Not reported
Trans 2 Name:	Not reported
TSDF EPA ID:	AZD049318009
Trans Name:	Not reported
TSDF Alt EPA ID:	Not reported
TSDF Alt Name:	Not reported
Waste Code Description:	- Not reported
RCRA Code:	D001
Meth Code:	H01 - Transfer Station
Quantity Tons:	0.075
Waste Quantity:	150
Quantity Unit:	P
Additional Code 1:	Not reported
Additional Code 2:	Not reported
Additional Code 3:	Not reported
Additional Code 4:	Not reported
Additional Code 5:	Not reported
Shipment Date:	19950329
Creation Date:	3/29/1996 0:00:00
Receipt Date:	19950406

SIX SIGMA (Continued) **1000820068**

Manifest ID:	92721613
Trans EPA ID:	CAD000083121
Trans Name:	Not reported
Trans 2 EPA ID:	Not reported
Trans 2 Name:	Not reported
TSDF EPA ID:	AZD049318009
Trans Name:	Not reported
TSDF Alt EPA ID:	Not reported
TSDF Alt Name:	Not reported
Waste Code Description:	331 - Off-specification, aged, or surplus organics
RCRA Code:	U080
Meth Code:	H01 - Transfer Station
Quantity Tons:	0.02
Waste Quantity:	40
Quantity Unit:	P
Additional Code 1:	Not reported
Additional Code 2:	Not reported
Additional Code 3:	Not reported
Additional Code 4:	Not reported
Additional Code 5:	Not reported

Shipment Date:	19950329
Creation Date:	3/29/1996 0:00:00
Receipt Date:	19950406
Manifest ID:	92721613
Trans EPA ID:	CAD000083121
Trans Name:	Not reported
Trans 2 EPA ID:	Not reported
Trans 2 Name:	Not reported
TSDF EPA ID:	AZD049318009
Trans Name:	Not reported
TSDF Alt EPA ID:	Not reported
TSDF Alt Name:	Not reported
Waste Code Description:	122 - Alkaline solution without metals (pH > 12.5
RCRA Code:	D002
Meth Code:	H01 - Transfer Station
Quantity Tons:	0.015
Waste Quantity:	30
Quantity Unit:	P
Additional Code 1:	Not reported
Additional Code 2:	Not reported
Additional Code 3:	Not reported
Additional Code 4:	Not reported
Additional Code 5:	Not reported

Additional Info:

Year:	1994
Gen EPA ID:	CAD983660911

Shipment Date:	19941216
Creation Date:	3/28/1996 0:00:00
Receipt Date:	19941216
Manifest ID:	92497516
Trans EPA ID:	TXD988052494
Trans Name:	Not reported
Trans 2 EPA ID:	Not reported
Trans 2 Name:	Not reported

SIX SIGMA (Continued) **1000820068**

TSDF EPA ID:	CAD059494310
Trans Name:	Not reported
TSDF Alt EPA ID:	CAD059494310
TSDF Alt Name:	Not reported
Waste Code Description:	- Not reported
RCRA Code:	D002
Meth Code:	D99 - Disposal, Other
Quantity Tons:	0.0625
Waste Quantity:	15
Quantity Unit:	G
Additional Code 1:	Not reported
Additional Code 2:	Not reported
Additional Code 3:	Not reported
Additional Code 4:	Not reported
Additional Code 5:	Not reported
Shipment Date:	19941216
Creation Date:	3/28/1996 0:00:00
Receipt Date:	19941216
Manifest ID:	92497516
Trans EPA ID:	TXD988052494
Trans Name:	Not reported
Trans 2 EPA ID:	Not reported
Trans 2 Name:	Not reported
TSDF EPA ID:	CAD059494310
Trans Name:	Not reported
TSDF Alt EPA ID:	CAD059494310
TSDF Alt Name:	Not reported
Waste Code Description:	343 - Unspecified organic liquid mixture
RCRA Code:	D008
Meth Code:	D99 - Disposal, Other
Quantity Tons:	0.187
Waste Quantity:	55
Quantity Unit:	G
Additional Code 1:	Not reported
Additional Code 2:	Not reported
Additional Code 3:	Not reported
Additional Code 4:	Not reported
Additional Code 5:	Not reported
Shipment Date:	19941216
Creation Date:	3/28/1996 0:00:00
Receipt Date:	19941216
Manifest ID:	92497516
Trans EPA ID:	TXD988052494
Trans Name:	Not reported
Trans 2 EPA ID:	Not reported
Trans 2 Name:	Not reported
TSDF EPA ID:	CAD059494310
Trans Name:	Not reported
TSDF Alt EPA ID:	CAD059494310
TSDF Alt Name:	Not reported
Waste Code Description:	181 - Other inorganic solid waste Organics
RCRA Code:	D008
Meth Code:	H01 - Transfer Station
Quantity Tons:	0.1
Waste Quantity:	200

SIX SIGMA (Continued) **1000820068**

Quantity Unit:	P
Additional Code 1:	Not reported
Additional Code 2:	Not reported
Additional Code 3:	Not reported
Additional Code 4:	Not reported
Additional Code 5:	Not reported
Shipment Date:	19941216
Creation Date:	3/28/1996 0:00:00
Receipt Date:	19941216
Manifest ID:	92497516
Trans EPA ID:	TXD988052494
Trans Name:	Not reported
Trans 2 EPA ID:	Not reported
Trans 2 Name:	Not reported
TSDF EPA ID:	CAD059494310
Trans Name:	Not reported
TSDF Alt EPA ID:	CAD059494310
TSDF Alt Name:	Not reported
Waste Code Description:	724 - Liquids with lead > 500 mg/l
RCRA Code:	D001
Meth Code:	D99 - Disposal, Other
Quantity Tons:	0.1251
Waste Quantity:	30
Quantity Unit:	G
Additional Code 1:	Not reported
Additional Code 2:	Not reported
Additional Code 3:	Not reported
Additional Code 4:	Not reported
Additional Code 5:	Not reported
Shipment Date:	19940907
Creation Date:	3/26/1996 0:00:00
Receipt Date:	19940909
Manifest ID:	93707772
Trans EPA ID:	CAD980584510
Trans Name:	Not reported
Trans 2 EPA ID:	Not reported
Trans 2 Name:	Not reported
TSDF EPA ID:	AZD980735500
Trans Name:	Not reported
TSDF Alt EPA ID:	AZD980735500
TSDF Alt Name:	Not reported
Waste Code Description:	171 - Metal sludge (see 121
RCRA Code:	F006
Meth Code:	R01 - Recycler
Quantity Tons:	0.3135
Waste Quantity:	627
Quantity Unit:	P
Additional Code 1:	Not reported
Additional Code 2:	Not reported
Additional Code 3:	Not reported
Additional Code 4:	Not reported
Additional Code 5:	Not reported
Shipment Date:	19940727
Creation Date:	3/26/1996 0:00:00

SIX SIGMA (Continued) **1000820068**

Receipt Date:	19940728
Manifest ID:	92497515
Trans EPA ID:	TXD988052494
Trans Name:	Not reported
Trans 2 EPA ID:	Not reported
Trans 2 Name:	Not reported
TSDF EPA ID:	CAD059494310
Trans Name:	Not reported
TSDF Alt EPA ID:	CAD059494310
TSDF Alt Name:	Not reported
Waste Code Description:	135 - Unspecified aqueous solution
RCRA Code:	D001
Meth Code:	D99 - Disposal, Other
Quantity Tons:	0.231
Waste Quantity:	55
Quantity Unit:	G
Additional Code 1:	Not reported
Additional Code 2:	Not reported
Additional Code 3:	Not reported
Additional Code 4:	Not reported
Additional Code 5:	Not reported

Shipment Date:	19940221
Creation Date:	9/15/1995 0:00:00
Receipt Date:	19940222
Manifest ID:	92497549
Trans EPA ID:	TXD988052494
Trans Name:	Not reported
Trans 2 EPA ID:	Not reported
Trans 2 Name:	Not reported
TSDF EPA ID:	CAD059494310
Trans Name:	Not reported
TSDF Alt EPA ID:	CAD059494310
TSDF Alt Name:	Not reported
Waste Code Description:	135 - Unspecified aqueous solution
RCRA Code:	D001
Meth Code:	D99 - Disposal, Other
Quantity Tons:	0.063
Waste Quantity:	15
Quantity Unit:	G
Additional Code 1:	Not reported
Additional Code 2:	Not reported
Additional Code 3:	Not reported
Additional Code 4:	Not reported
Additional Code 5:	Not reported

Shipment Date:	19940221
Creation Date:	9/15/1995 0:00:00
Receipt Date:	19940222
Manifest ID:	92497549
Trans EPA ID:	TXD988052494
Trans Name:	Not reported
Trans 2 EPA ID:	Not reported
Trans 2 Name:	Not reported
TSDF EPA ID:	CAD059494310
Trans Name:	Not reported
TSDF Alt EPA ID:	CAD059494310

SIX SIGMA (Continued) **1000820068**

TSDF Alt Name:	Not reported
Waste Code Description:	- Not reported
RCRA Code:	D008
Meth Code:	D99 - Disposal, Other
Quantity Tons:	0.2293
Waste Quantity:	55
Quantity Unit:	G
Additional Code 1:	Not reported
Additional Code 2:	Not reported
Additional Code 3:	Not reported
Additional Code 4:	Not reported
Additional Code 5:	Not reported
Shipment Date:	19940221
Creation Date:	9/15/1995 0:00:00
Receipt Date:	19940222
Manifest ID:	92497549
Trans EPA ID:	TXD988052494
Trans Name:	Not reported
Trans 2 EPA ID:	Not reported
Trans 2 Name:	Not reported
TSDF EPA ID:	CAD059494310
Trans Name:	Not reported
TSDF Alt EPA ID:	CAD059494310
TSDF Alt Name:	Not reported
Waste Code Description:	792 - Not reported
RCRA Code:	D002
Meth Code:	D99 - Disposal, Other
Quantity Tons:	0.0625
Waste Quantity:	15
Quantity Unit:	G
Additional Code 1:	Not reported
Additional Code 2:	Not reported
Additional Code 3:	Not reported
Additional Code 4:	Not reported
Additional Code 5:	Not reported
Shipment Date:	19940221
Creation Date:	9/15/1995 0:00:00
Receipt Date:	19940222
Manifest ID:	92497549
Trans EPA ID:	TXD988052494
Trans Name:	Not reported
Trans 2 EPA ID:	Not reported
Trans 2 Name:	Not reported
TSDF EPA ID:	CAD059494310
Trans Name:	Not reported
TSDF Alt EPA ID:	CAD059494310
TSDF Alt Name:	Not reported
Waste Code Description:	181 - Other inorganic solid waste Organics
RCRA Code:	D008
Meth Code:	H01 - Transfer Station
Quantity Tons:	0.065
Waste Quantity:	130
Quantity Unit:	P
Additional Code 1:	Not reported
Additional Code 2:	Not reported

SIX SIGMA (Continued) **1000820068**

Additional Code 3:	Not reported
Additional Code 4:	Not reported
Additional Code 5:	Not reported

Additional Info:

Year:	1993
Gen EPA ID:	CAD983660911
Shipment Date:	19931220
Creation Date:	9/14/1995 0:00:00
Receipt Date:	19931223
Manifest ID:	93152686
Trans EPA ID:	CAD980584510
Trans Name:	Not reported
Trans 2 EPA ID:	Not reported
Trans 2 Name:	Not reported
TSDF EPA ID:	AZD980735500
Trans Name:	Not reported
TSDF Alt EPA ID:	AZD980735500
TSDF Alt Name:	Not reported
Waste Code Description:	171 - Metal sludge (see 121
RCRA Code:	F006
Meth Code:	R01 - Recycler
Quantity Tons:	0.295
Waste Quantity:	590
Quantity Unit:	P
Additional Code 1:	Not reported
Additional Code 2:	Not reported
Additional Code 3:	Not reported
Additional Code 4:	Not reported
Additional Code 5:	Not reported
Shipment Date:	19931026
Creation Date:	9/12/1995 0:00:00
Receipt Date:	Not reported
Manifest ID:	92497513
Trans EPA ID:	TXD988052494
Trans Name:	Not reported
Trans 2 EPA ID:	Not reported
Trans 2 Name:	Not reported
TSDF EPA ID:	CAD059494310
Trans Name:	Not reported
TSDF Alt EPA ID:	Not reported
TSDF Alt Name:	Not reported
Waste Code Description:	792 - Not reported
RCRA Code:	D002
Meth Code:	- Not reported
Quantity Tons:	0.0625
Waste Quantity:	15
Quantity Unit:	G
Additional Code 1:	Not reported
Additional Code 2:	Not reported
Additional Code 3:	Not reported
Additional Code 4:	Not reported
Additional Code 5:	Not reported
Shipment Date:	19931026

SIX SIGMA (Continued) **1000820068**

Creation Date:	9/12/1995 0:00:00
Receipt Date:	Not reported
Manifest ID:	92497513
Trans EPA ID:	TXD988052494
Trans Name:	Not reported
Trans 2 EPA ID:	Not reported
Trans 2 Name:	Not reported
TSDF EPA ID:	CAD059494310
Trans Name:	Not reported
TSDF Alt EPA ID:	Not reported
TSDF Alt Name:	Not reported
Waste Code Description:	214 - Unspecified solvent mixture
RCRA Code:	D001
Meth Code:	- Not reported
Quantity Tons:	0.108
Waste Quantity:	30
Quantity Unit:	G
Additional Code 1:	Not reported
Additional Code 2:	Not reported
Additional Code 3:	Not reported
Additional Code 4:	Not reported
Additional Code 5:	Not reported

Shipment Date:	19930723
Creation Date:	9/8/1995 0:00:00
Receipt Date:	Not reported
Manifest ID:	92497512
Trans EPA ID:	TXD988052494
Trans Name:	Not reported
Trans 2 EPA ID:	Not reported
Trans 2 Name:	Not reported
TSDF EPA ID:	CAD059494310
Trans Name:	Not reported
TSDF Alt EPA ID:	Not reported
TSDF Alt Name:	Not reported
Waste Code Description:	214 - Unspecified solvent mixture
RCRA Code:	D001
Meth Code:	- Not reported
Quantity Tons:	0.018
Waste Quantity:	5
Quantity Unit:	G
Additional Code 1:	Not reported
Additional Code 2:	Not reported
Additional Code 3:	Not reported
Additional Code 4:	Not reported
Additional Code 5:	Not reported

Shipment Date:	19930723
Creation Date:	9/8/1995 0:00:00
Receipt Date:	Not reported
Manifest ID:	92497512
Trans EPA ID:	TXD988052494
Trans Name:	Not reported
Trans 2 EPA ID:	Not reported
Trans 2 Name:	Not reported
TSDF EPA ID:	CAD059494310
Trans Name:	Not reported

SIX SIGMA (Continued) **1000820068**

TSDF Alt EPA ID:	Not reported
TSDF Alt Name:	Not reported
Waste Code Description:	135 - Unspecified aqueous solution
RCRA Code:	D001
Meth Code:	- Not reported
Quantity Tons:	0.126
Waste Quantity:	30
Quantity Unit:	G
Additional Code 1:	Not reported
Additional Code 2:	Not reported
Additional Code 3:	Not reported
Additional Code 4:	Not reported
Additional Code 5:	Not reported
Shipment Date:	19930723
Creation Date:	9/8/1995 0:00:00
Receipt Date:	Not reported
Manifest ID:	92497512
Trans EPA ID:	TXD988052494
Trans Name:	Not reported
Trans 2 EPA ID:	Not reported
Trans 2 Name:	Not reported
TSDF EPA ID:	CAD059494310
Trans Name:	Not reported
TSDF Alt EPA ID:	Not reported
TSDF Alt Name:	Not reported
Waste Code Description:	343 - Unspecified organic liquid mixture
RCRA Code:	D008
Meth Code:	- Not reported
Quantity Tons:	0.187
Waste Quantity:	55
Quantity Unit:	G
Additional Code 1:	Not reported
Additional Code 2:	Not reported
Additional Code 3:	Not reported
Additional Code 4:	Not reported
Additional Code 5:	Not reported
Shipment Date:	19930723
Creation Date:	9/8/1995 0:00:00
Receipt Date:	Not reported
Manifest ID:	92497512
Trans EPA ID:	TXD988052494
Trans Name:	Not reported
Trans 2 EPA ID:	Not reported
Trans 2 Name:	Not reported
TSDF EPA ID:	CAD059494310
Trans Name:	Not reported
TSDF Alt EPA ID:	Not reported
TSDF Alt Name:	Not reported
Waste Code Description:	792 - Not reported
RCRA Code:	D002
Meth Code:	- Not reported
Quantity Tons:	0.1251
Waste Quantity:	30
Quantity Unit:	G
Additional Code 1:	Not reported

SIX SIGMA (Continued) **1000820068**

Additional Code 2: Not reported
Additional Code 3: Not reported
Additional Code 4: Not reported
Additional Code 5: Not reported

HWTS:

Name:	SIX SIGMA
Address:	1500 WYATT DR STE 4 AND 5
Address 2:	Not reported
City,State,Zip:	SANTA CLARA, CA 95054
EPA ID:	CAD983660911
Inactive Date:	06/30/1999
Create Date:	03/02/1993
Last Act Date:	Not reported
Mailing Name:	Not reported
Mailing Address:	1940 CONCOURSE DR
Mailing Address 2:	Not reported
Mailing City,State,Zip:	SAN JOSE, CA 951310000
Owner Name:	WINSLOW AUTOMATION INC
Owner Address:	1940 CONCOURSE DR
Owner Address 2:	Not reported
Owner City,State,Zip:	SAN JOSE, CA 951310000
Contact Name:	LINDA BOOKMAN
Contact Address:	INACTIVE PER VQ99 - BMI
Contact Address 2:	Not reported
City,State,Zip:	SAN JOSE, CA 951311522
Facility Status:	Inactive
Facility Type:	PERMANENT
Category:	FEDERAL
Latitude:	37.389989
Longitude:	-121.956109

J42 **EG AND G IC SENSORS** **SEMS-ARCHIVE** **1000698148**
SSW **2175 MISSION COLLEGE BLVD** **RCRA-SQG** **CAT080013618**
1/4-1/2 **SANTA CLARA, CA 95054**
0.326 mi.
1722 ft. **Site 1 of 3 in cluster J**

Relative:
Higher

Actual:
27 ft.

SEMS Archive:

Site ID:	0902686
EPA ID:	CAT080013618
Name:	MONOLITHIC MEMORIES
Address:	2175 MISSION COLLEGE BLVD
Address 2:	Not reported
City,State,Zip:	SANTA CLARA, CA 95050
Cong District:	13
FIPS Code:	06085
FF:	N
NPL:	Not on the NPL
Non NPL Status:	NFRAP-Site does not qualify for the NPL based on existing information

SEMS Archive Detail:

Region:	09
Site ID:	0902686
EPA ID:	CAT080013618
Site Name:	MONOLITHIC MEMORIES
NPL:	N
FF:	N

EG AND G IC SENSORS (Continued) **1000698148**

OU:	00
Action Code:	VS
Action Name:	ARCH SITE
SEQ:	1
Start Date:	Not reported
Finish Date:	1987-11-01 05:00:00
Qual:	Not reported
Current Action Lead:	EPA Perf In-Hse

Region:	09
Site ID:	0902686
EPA ID:	CAT080013618
Site Name:	MONOLITHIC MEMORIES
NPL:	N
FF:	N
OU:	00
Action Code:	DS
Action Name:	DISCVRY
SEQ:	1
Start Date:	1986-05-01 04:00:00
Finish Date:	1986-05-01 04:00:00
Qual:	Not reported
Current Action Lead:	EPA Perf

Region:	09
Site ID:	0902686
EPA ID:	CAT080013618
Site Name:	MONOLITHIC MEMORIES
NPL:	N
FF:	N
OU:	00
Action Code:	PA
Action Name:	PA
SEQ:	1
Start Date:	Not reported
Finish Date:	1987-11-01 05:00:00
Qual:	N
Current Action Lead:	EPA Perf

RCRA Listings:

Date Form Received by Agency:		19960901
Handler Name:	EG AND G IC SENSORS	
Handler Address:		2175 MISSION COLLEGE BLVD
Handler City,State,Zip:		SANTA CLARA, CA 95054
EPA ID:		CAT080013618
Contact Name:		Not reported
Contact Address:		Not reported
Contact City,State,Zip:		Not reported
Contact Telephone:		Not reported
Contact Fax:		Not reported
Contact Email:		Not reported
Contact Title:		Not reported
EPA Region:		09
Land Type:		Private
Federal Waste Generator Description:		Small Quantity Generator
Non-Notifier:		Not reported

EG AND G IC SENSORS (Continued) **1000698148**

Biennial Report Cycle:		Not reported
Accessibility:		Not reported
Active Site Indicator:		Handler Activities
State District Owner:		CA
State District:		2
Mailing Address:		MCCARTHY BLVD
Mailing City,State,Zip:		MILPITAS, CA 95035
Owner Name:	EG AND G INC	
Owner Type:		Private
Operator Name:	NOT REQUIRED	
Operator Type:		Private
Short-Term Generator Activity:		No
Importer Activity:		No
Mixed Waste Generator:		No
Transporter Activity:		No
Transfer Facility Activity:		No
Recycler Activity with Storage:		No
Small Quantity On-Site Burner Exemption:		No
Smelting Melting and Refining Furnace Exemption:		No
Underground Injection Control:		No
Off-Site Waste Receipt:		No
Universal Waste Indicator:		No
Universal Waste Destination Facility:		No
Federal Universal Waste:		No
Active Site Fed-Reg Treatment Storage and Disposal Facility:		Not reported
Active Site Converter Treatment storage and Disposal Facility:		Not reported
Active Site State-Reg Treatment Storage and Disposal Facility:		Not reported
Active Site State-Reg Handler:		---
Federal Facility Indicator:		Not reported
Hazardous Secondary Material Indicator:		NN
Sub-Part K Indicator:		Not reported
Commercial TSD Indicator:		No
Treatment Storage and Disposal Type:		Not reported
2018 GPRA Permit Baseline:		Not on the Baseline
2018 GPRA Renewals Baseline:		Not on the Baseline
Permit Renewals Workload Universe:		Not reported
Permit Workload Universe:		Not reported
Permit Progress Universe:		Not reported
Post-Closure Workload Universe:		Not reported
Closure Workload Universe:		Not reported
202 GPRA Corrective Action Baseline:		No
Corrective Action Workload Universe:		No
Subject to Corrective Action Universe:		No
Non-TSDFs Where RCRA CA has Been Imposed Universe:		No
TSDFs Potentially Subject to CA Under 3004 (u)/(v) Universe:		No
TSDFs Only Subject to CA under Discretionary Auth Universe:		No
Corrective Action Priority Ranking:		No NCAPS ranking
Environmental Control Indicator:		No
Institutional Control Indicator:		No
Human Exposure Controls Indicator:		N/A
Groundwater Controls Indicator:		N/A
Operating TSDF Universe:		Not reported
Full Enforcement Universe:		Not reported
Significant Non-Complier Universe:		No
Unaddressed Significant Non-Complier Universe:		No
Addressed Significant Non-Complier Universe:		No
Significant Non-Complier With a Compliance Schedule Universe:		No

EG AND G IC SENSORS (Continued) **1000698148**

Financial Assurance Required:	Not reported
Handler Date of Last Change:	20060905
Recognized Trader-Importer:	No
Recognized Trader-Exporter:	No
Importer of Spent Lead Acid Batteries:	No
Exporter of Spent Lead Acid Batteries:	No
Recycler Activity Without Storage:	Not reported
Manifest Broker:	Not reported
Sub-Part P Indicator:	No

Handler - Owner Operator:

Owner/Operator Indicator:	Operator
Owner/Operator Name: NOT REQUIRED	
Legal Status:	Private
Date Became Current:	Not reported
Date Ended Current:	Not reported
Owner/Operator Address:	NOT REQUIRED
Owner/Operator City,State,Zip:	NOT REQUIRED, ME 99999
Owner/Operator Telephone:	415-555-1212
Owner/Operator Telephone Ext:	Not reported
Owner/Operator Fax:	Not reported
Owner/Operator Email:	Not reported

Owner/Operator Indicator:	Owner
Owner/Operator Name: EG AND G INC	
Legal Status:	Private
Date Became Current:	Not reported
Date Ended Current:	Not reported
Owner/Operator Address:	45 WILLAMS ST
Owner/Operator City,State,Zip:	WELLESLEY, MA 02181
Owner/Operator Telephone:	617-431-4265
Owner/Operator Telephone Ext:	Not reported
Owner/Operator Fax:	Not reported
Owner/Operator Email:	Not reported

Owner/Operator Indicator:	Owner
Owner/Operator Name: EG AND G INC	
Legal Status:	Private
Date Became Current:	Not reported
Date Ended Current:	Not reported
Owner/Operator Address:	45 WILLAMS ST
Owner/Operator City,State,Zip:	WELLESLEY, MA 02181
Owner/Operator Telephone:	617-431-4265
Owner/Operator Telephone Ext:	Not reported
Owner/Operator Fax:	Not reported
Owner/Operator Email:	Not reported

Owner/Operator Indicator:	Operator
Owner/Operator Name: NOT REQUIRED	
Legal Status:	Private
Date Became Current:	Not reported
Date Ended Current:	Not reported
Owner/Operator Address:	NOT REQUIRED
Owner/Operator City,State,Zip:	NOT REQUIRED, ME 99999
Owner/Operator Telephone:	415-555-1212
Owner/Operator Telephone Ext:	Not reported

EG AND G IC SENSORS (Continued) **1000698148**

Owner/Operator Fax: Not reported
Owner/Operator Email: Not reported

Historic Generators:

Receive Date: 19960901
Handler Name: EG AND G IC SENSORS
Federal Waste Generator Description: Large Quantity Generator
State District Owner: CA
Large Quantity Handler of Universal Waste: No
Recognized Trader Importer: No
Recognized Trader Exporter: No
Spent Lead Acid Battery Importer: No
Spent Lead Acid Battery Exporter: No
Current Record: No
Non Storage Recycler Activity: Not reported
Electronic Manifest Broker: Not reported

Receive Date: 19960901
Handler Name: EG AND G IC SENSORS
Federal Waste Generator Description: Small Quantity Generator
State District Owner: CA
Large Quantity Handler of Universal Waste: No
Recognized Trader Importer: No
Recognized Trader Exporter: No
Spent Lead Acid Battery Importer: No
Spent Lead Acid Battery Exporter: No
Current Record: Yes
Non Storage Recycler Activity: Not reported
Electronic Manifest Broker: Not reported

Receive Date: 19910403
Handler Name: ADVANCED MICRO DEVICES INC
Federal Waste Generator Description: Large Quantity Generator
State District Owner: Not reported
Large Quantity Handler of Universal Waste: No
Recognized Trader Importer: No
Recognized Trader Exporter: No
Spent Lead Acid Battery Importer: No
Spent Lead Acid Battery Exporter: No
Current Record: No
Non Storage Recycler Activity: Not reported
Electronic Manifest Broker: Not reported

Receive Date: 19920302
Handler Name: ADVANCED MICRO DEVICES, INC.
Federal Waste Generator Description: Large Quantity Generator
State District Owner: Not reported
Large Quantity Handler of Universal Waste: No
Recognized Trader Importer: No
Recognized Trader Exporter: No
Spent Lead Acid Battery Importer: No
Spent Lead Acid Battery Exporter: No
Current Record: No
Non Storage Recycler Activity: Not reported
Electronic Manifest Broker: Not reported

EG AND G IC SENSORS (Continued) **1000698148**

List of NAICS Codes and Descriptions:

NAICS Code:	334413
NAICS Description:	SEMICONDUCTOR AND RELATED DEVICE MANUFACTURING

Facility Has Received Notices of Violation:

Found Violation:	Yes
Agency Which Determined Violation:	State
Violation Short Description:	Generators - General
Date Violation was Determined:	19840522
Actual Return to Compliance Date:	19840530
Return to Compliance Qualifier:	Observed
Violation Responsible Agency:	State
Scheduled Compliance Date:	19840622
Enforcement Identifier:	001
Date of Enforcement Action:	19840530
Enforcement Responsible Agency:	State
Enforcement Docket Number:	Not reported
Enforcement Attorney:	R9
Corrective Action Component:	No
Appeal Initiated Date:	Not reported
Appeal Resolution Date:	Not reported
Disposition Status Date:	Not reported
Disposition Status:	Not reported
Disposition Status Description:	Not reported
Consent/Final Order Sequence Number:	Not reported
Consent/Final Order Respondent Name:	Not reported
Consent/Final Order Lead Agency:	Not reported
Enforcement Type:	WRITTEN INFORMAL
Enforcement Responsible Person:	R9
Enforcement Responsible Sub-Organization:	Not reported
SEP Sequence Number:	Not reported
SEP Expenditure Amount:	Not reported
SEP Scheduled Completion Date:	Not reported
SEP Actual Date:	Not reported
SEP Defaulted Date:	Not reported
SEP Type:	Not reported
SEP Type Description:	Not reported
Proposed Amount:	Not reported
Final Monetary Amount:	Not reported
Paid Amount:	Not reported
Final Count:	Not reported
Final Amount:	Not reported

Evaluation Action Summary:

Evaluation Date:	19840522
Evaluation Responsible Agency:	State
Found Violation:	Yes
Evaluation Type Description:	COMPLIANCE EVALUATION INSPECTION ON-SITE
Evaluation Responsible Person Identifier:	R9
Evaluation Responsible Sub-Organization:	Not reported
Actual Return to Compliance Date:	19840530
Scheduled Compliance Date:	19840622
Date of Request:	Not reported
Date Response Received:	Not reported
Request Agency:	Not reported
Former Citation:	Not reported

J43 SSW 1/4-1/2 0.326 mi. 1722 ft. | **EG&G AMORPHOUS SILICON**
2175 MISSION COLLEGE BOULEVARD
SANTA CLARA, CA 95054 | **CA ENVIROSTOR** | **S104583860**
N/A

Site 2 of 3 in cluster J

Relative: Higher

Actual: 27 ft.

ENVIROSTOR:

Name:	EG&G AMORPHOUS SILICON
Address:	2175 MISSION COLLEGE BOULEVARD
City,State,Zip:	SANTA CLARA, CA 95054
Facility ID:	71003454
Status:	Inactive - Needs Evaluation
Status Date:	Not reported
Site Code:	Not reported
Site Type:	Tiered Permit
Site Type Detailed:	Tiered Permit
Acres:	Not reported
NPL:	NO
Regulatory Agencies:	NONE SPECIFIED
Lead Agency:	NONE SPECIFIED
Program Manager:	Not reported
Supervisor:	Not reported
Division Branch:	Cleanup Berkeley
Assembly:	25
Senate:	10
Special Program:	Not reported
Restricted Use:	NO
Site Mgmt Req:	NONE SPECIFIED
Funding:	Not reported
Latitude:	37.38959
Longitude:	-121.9639
APN:	NONE SPECIFIED
Past Use:	NONE SPECIFIED
Potential COC:	NONE SPECIFIED
Confirmed COC:	NONE SPECIFIED
Potential Description:	NONE SPECIFIED
Alias Name:	CAR000013532
Alias Type:	EPA Identification Number
Alias Name:	110009555864
Alias Type:	EPA (FRS #)
Alias Name:	71003454
Alias Type:	Envirostor ID Number

Completed Info:

Completed Area Name:	Not reported
Completed Sub Area Name:	Not reported
Completed Document Type:	Not reported
Completed Date:	Not reported
Comments:	Not reported
Future Area Name:	Not reported
Future Sub Area Name:	Not reported
Future Document Type:	Not reported
Future Due Date:	Not reported
Schedule Area Name:	Not reported
Schedule Sub Area Name:	Not reported
Schedule Document Type:	Not reported
Schedule Due Date:	Not reported
Schedule Revised Date:	Not reported

J44 SSW 1/4-1/2 0.348 mi. 1837 ft. | **INTEL CORP. #D2 - SANTA CLARA**
2200 MISSION COLLEGE BOULEVARD
SANTA CLARA, CA 95054

Site 3 of 3 in cluster J

CA ENVIROSTOR | **S110493941**
N/A

Relative: Higher

Actual: 27 ft.

ENVIROSTOR:

Name:	INTEL CORP. #D2 - SANTA CLARA
Address:	2200 MISSION COLLEGE BOULEVARD
City,State,Zip:	SANTA CLARA, CA 95054
Facility ID:	71002115
Status:	Inactive - Needs Evaluation
Status Date:	Not reported
Site Code:	Not reported
Site Type:	Tiered Permit
Site Type Detailed:	Tiered Permit
Acres:	Not reported
NPL:	NO
Regulatory Agencies:	NONE SPECIFIED
Lead Agency:	NONE SPECIFIED
Program Manager:	Not reported
Supervisor:	Not reported
Division Branch:	Cleanup Berkeley
Assembly:	25
Senate:	10
Special Program:	Not reported
Restricted Use:	NO
Site Mgmt Req:	NONE SPECIFIED
Funding:	Not reported
Latitude:	37.38759
Longitude:	-121.9637
APN:	NONE SPECIFIED
Past Use:	NONE SPECIFIED
Potential COC:	NONE SPECIFIED
Confirmed COC:	NONE SPECIFIED
Potential Description:	NONE SPECIFIED
Alias Name:	CAD000626697
Alias Type:	EPA Identification Number
Alias Name:	110018976991
Alias Type:	EPA (FRS #)
Alias Name:	71002115
Alias Type:	Envirostor ID Number

Completed Info:

Completed Area Name:	Not reported
Completed Sub Area Name:	Not reported
Completed Document Type:	Not reported
Completed Date:	Not reported
Comments:	Not reported
Future Area Name:	Not reported
Future Sub Area Name:	Not reported
Future Document Type:	Not reported
Future Due Date:	Not reported
Schedule Area Name:	Not reported
Schedule Sub Area Name:	Not reported
Schedule Document Type:	Not reported
Schedule Due Date:	Not reported
Schedule Revised Date:	Not reported

45 SE 1/4-1/2 0.386 mi. 2040 ft. | **AGNEWS DEVELOPMENTAL CENTER 1**
MONTAGUE & LAFAYETTE
SANTA CLARA, CA 95054 | **CA LUST**
CA HIST LUST
CA Cortese | **S105193401**
N/A

Relative: Higher

Actual: 26 ft.

LUST REG 2:

Region:	2
Facility Id:	Not reported
Facility Status:	Case Closed
Case Number:	06S1W23M01f
How Discovered:	Not reported
Leak Cause:	Not reported
Leak Source:	Not reported
Date Leak Confirmed:	Not reported
Oversight Program:	LUST
Prelim. Site Assesment Wokplan Submitted:	Not reported
Preliminary Site Assesment Began:	3/22/1990
Pollution Characterization Began:	7/25/1990
Pollution Remediation Plan Submitted:	Not reported
Date Remediation Action Underway:	Not reported
Date Post Remedial Action Monitoring Began:	Not reported

HIST LUST SANTA CLARA:

Name:	Agnews Developmental Center 1
Address:	Montague & Lafayette
City:	Santa Clara
Region:	SANTA CLARA
Region Code:	2
SCVWD ID:	06S1W23M01
Oversite Agency:	SCVWD
Date Listed:	1988-01-01 00:00:00
Closed Date:	2000-09-26 00:00:00

CORTESE:

Name:	AGNEWS DEVELOPMENTAL CENTER 1
Address:	MONTAGUE & LAFAYETTE
City,State,Zip:	SANTA CLARA, CA 95054
Region:	CORTESE
Envirostor Id:	Not reported
Global ID:	T0608522350
Site/Facility Type:	LUST CLEANUP SITE
Cleanup Status:	COMPLETED - CASE CLOSED
Status Date:	Not reported
Site Code:	Not reported
Latitude:	Not reported
Longitude:	Not reported
Owner:	Not reported
Enf Type:	Not reported
Swat R:	Not reported
Flag:	active
Order No:	Not reported
Waste Discharge System No:	Not reported
Effective Date:	Not reported
Region 2:	Not reported
WID Id:	Not reported
Solid Waste Id No:	Not reported
Waste Management Uit Name:	Not reported

AGNEWS DEVELOPMENTAL CENTER 1 (Continued) **S105193401**

File Name: Active Open

46
East
1/4-1/2
0.416 mi.
2196 ft.

AGNEW DEVELOPMENT CENTER
UNKNOWN AVE A & LICK MILL
SANTA CLARA, CA 95054

CA HIST CORTESE **S103890638**
N/A

Relative:
Lower

Actual:
21 ft.

HIST CORTESE:

edr_fname:	AGNEW DEVELOPMENT CENTER
edr_fadd1:	UNKNOWN AVE A & LICK MILL
City,State,Zip:	SANTA CLARA, CA 95054
Region:	CORTESE
Facility County Code:	43
Reg By:	LTNKA
Reg Id:	43-0855

K47
SE
1/4-1/2
0.430 mi.
2272 ft.

REED AND GRAHAM INC
3800 BASSETT STREET
SANTA CLARA, CA 95054

Site 1 of 2 in cluster K

CA LUST **S103880733**
CA HIST UST **N/A**
CA HIST CORTESE
CA NPDES
CA CIWQS
CA CERS

Relative:
Higher

Actual:
28 ft.

LUST:

Name:	REED & GRAHAM INC.
Address:	3800 BASSETT ST
City,State,Zip:	SANTA CLARA, CA 95050
Lead Agency:	SANTA CLARA COUNTY LOP
Case Type:	LUST Cleanup Site
Geo Track:	http://geotracker.waterboards.ca.gov/profile_report.asp?global_id=T0608501709
Global Id:	T0608501709
Latitude:	37.3887938787763
Longitude:	-121.955409049988
Status:	Completed - Case Closed
Status Date:	10/18/1995
Case Worker:	DEH
RB Case Number:	Not reported
Local Agency:	SANTA CLARA COUNTY LOP
File Location:	All Files are on GeoTracker or in the Local Agency Database
Local Case Number:	Not reported
Potential Media Affect:	Other Groundwater (uses other than drinking water)
Potential Contaminants of Concern:	Diesel
Site History:	Not reported

LUST:

Global Id:	T0608501709
Contact Type:	Local Agency Caseworker
Contact Name:	DEH CASEWORKER
Organization Name:	SANTA CLARA COUNTY LOP
Address:	1555 Berger Drive, Suite 300
City:	SAN JOSE
Email:	smp@deh.sccgov.org
Phone Number:	4089183400

Global Id:	T0608501709
Contact Type:	Regional Board Caseworker

REED AND GRAHAM INC (Continued) **S103880733**

Contact Name: Regional Water Board
Organization Name: SAN FRANCISCO BAY RWQCB (REGION 2)
Address: 1515 CLAY ST SUITE 1400
City: OAKLAND
Email: Not reported
Phone Number: Not reported

LUST:
Global Id: T0608501709
Action Type: ENFORCEMENT
Date: 12/13/1993
Action: Notice of Responsibility - #40355

Global Id: T0608501709
Action Type: ENFORCEMENT
Date: 10/18/1995
Action: Closure/No Further Action Letter

Global Id: T0608501709
Action Type: Other
Date: 10/15/1993
Action: Leak Reported

Global Id: T0608501709
Action Type: RESPONSE
Date: 03/21/1994
Action: Other Report / Document

LUST:
Global Id: T0608501709
Status: Open - Case Begin Date
Status Date: 10/15/1993

Global Id: T0608501709
Status: Open - Site Assessment
Status Date: 10/15/1993

Global Id: T0608501709
Status: Completed - Case Closed
Status Date: 10/18/1995

LUST SANTA CLARA:
Name: REED & GRAHAM INC.
Address: 3800 BASSETT ST
City,State,Zip: SANTA CLARA, CA
Region: SANTA CLARA
SCVWD ID: 06S1W27B08F
Date Closed: 10/18/1995
EDR Link ID: 06S1W27B08F

HIST UST:
Name: REED AND GRAHAM INC
Address: 3800 BASSETT STREET
City,State,Zip: SANTA CLARA, CA 95054

REED AND GRAHAM INC (Continued) **S103880733**

File Number:	00020795
URL:	http://geotracker.waterboards.ca.gov/ustpdfs/pdf/00020795.pdf
Region:	Not reported
Facility ID:	Not reported
Facility Type:	Not reported
Other Type:	Not reported
Contact Name:	Not reported
Telephone:	Not reported
Owner Name:	Not reported
Owner Address:	Not reported
Owner City,St,Zip:	Not reported
Total Tanks:	Not reported
Tank Num:	Not reported
Container Num:	Not reported
Year Installed:	Not reported
Tank Capacity:	Not reported
Tank Used for:	Not reported
Type of Fuel:	Not reported
Container Construction Thickness:	Not reported
Leak Detection:	Not reported

Click here for Geo Tracker PDF:

HIST CORTESE:

edr_fname:	REED & GRAHAM INC
edr_fadd1:	3800 BASSETT
City,State,Zip:	SANTA CLARA, CA 95050
Region:	CORTESE
Facility County Code:	43
Reg By:	LTNKA
Reg Id:	43-1779

NPDES:

Name:	SANTA CLARA ASPHALT FACILITY
Address:	3800 BASSETT ST
City,State,Zip:	SANTA CLARA, CA 95054
Facility Status:	Active
NPDES Number:	CAS000001
Region:	2
Agency Number:	0
Regulatory Measure ID:	330510
Place ID:	Not reported
Order Number:	97-03-DWQ
WDID:	2 43I021084
Regulatory Measure Type:	Enrollee
Program Type:	Industrial
Adoption Date Of Regulatory Measure:	Not reported
Effective Date Of Regulatory Measure:	08/22/2007
Termination Date Of Regulatory Measure:	Not reported
Expiration Date Of Regulatory Measure:	Not reported
Discharge Address:	715 Comstock Street
Discharge Name:	Granite Construction Coastal Region
Discharge City:	Santa Clara
Discharge State:	California
Discharge Zip:	95054

REED AND GRAHAM INC (Continued) **S103880733**

Status:	Not reported
Status Date:	Not reported
Operator Name:	Not reported
Operator Address:	Not reported
Operator City:	Not reported
Operator State:	Not reported
Operator Zip:	Not reported

NPDES as of 03/2018:

NPDES Number:	CAS000001
Status:	Active
Agency Number:	0
Region:	2
Regulatory Measure ID:	330510
Order Number:	97-03-DWQ
Regulatory Measure Type:	Enrollee
Place ID:	Not reported
WDID:	2 43I021084
Program Type:	Industrial
Adoption Date Of Regulatory Measure:	Not reported
Effective Date Of Regulatory Measure:	08/22/2007
Expiration Date Of Regulatory Measure:	Not reported
Termination Date Of Regulatory Measure:	Not reported
Discharge Name:	Granite Construction Coastal Region
Discharge Address:	715 Comstock Street
Discharge City:	Santa Clara
Discharge State:	California
Discharge Zip:	95054
Received Date:	Not reported
Processed Date:	Not reported
Status:	Not reported
Status Date:	Not reported
Place Size:	Not reported
Place Size Unit:	Not reported
Contact:	Not reported
Contact Title:	Not reported
Contact Phone:	Not reported
Contact Phone Ext:	Not reported
Contact Email:	Not reported
Operator Name:	Not reported
Operator Address:	Not reported
Operator City:	Not reported
Operator State:	Not reported
Operator Zip:	Not reported
Operator Contact:	Not reported
Operator Contact Title:	Not reported
Operator Contact Phone:	Not reported
Operator Contact Phone Ext:	Not reported
Operator Contact Email:	Not reported
Operator Type:	Not reported
Developer:	Not reported
Developer Address:	Not reported
Developer City:	Not reported
Developer State:	Not reported
Developer Zip:	Not reported
Developer Contact:	Not reported
Developer Contact Title:	Not reported
Constype Linear Utility Ind:	Not reported

REED AND GRAHAM INC (Continued) **S103880733**

Emergency Phone:	Not reported
Emergency Phone Ext:	Not reported
Constype Above Ground Ind:	Not reported
Constype Below Ground Ind:	Not reported
Constype Cable Line Ind:	Not reported
Constype Comm Line Ind:	Not reported
Constype Commertial Ind:	Not reported
Constype Electrical Line Ind:	Not reported
Constype Gas Line Ind:	Not reported
Constype Industrial Ind:	Not reported
Constype Other Description:	Not reported
Constype Other Ind:	Not reported
Constype Recons Ind:	Not reported
Constype Residential Ind:	Not reported
Constype Transport Ind:	Not reported
Constype Utility Description:	Not reported
Constype Utility Ind:	Not reported
Constype Water Sewer Ind:	Not reported
Dir Discharge Uswater Ind:	Not reported
Receiving Water Name:	Not reported
Certifier:	Not reported
Certifier Title:	Not reported
Certification Date:	Not reported
Primary Sic:	Not reported
Secondary Sic:	Not reported
Tertiary Sic:	Not reported
NPDES Number:	Not reported
Status:	Not reported
Agency Number:	Not reported
Region:	2
Regulatory Measure ID:	330510
Order Number:	Not reported
Regulatory Measure Type:	Industrial
Place ID:	Not reported
WDID:	2 43I021084
Program Type:	Not reported
Adoption Date Of Regulatory Measure:	Not reported
Effective Date Of Regulatory Measure:	Not reported
Expiration Date Of Regulatory Measure:	Not reported
Termination Date Of Regulatory Measure:	Not reported
Discharge Name:	Not reported
Discharge Address:	Not reported
Discharge City:	Not reported
Discharge State:	Not reported
Discharge Zip:	Not reported
Received Date:	05/09/2008
Processed Date:	08/22/2007
Status:	Active
Status Date:	08/22/2007
Place Size:	5.48
Place Size Unit:	Acres
Contact:	Caleb Peterson
Contact Title:	Plant Engineer
Contact Phone:	805-722-5680
Contact Phone Ext:	Not reported
Contact Email:	caleb.peterson@gcinc.com

REED AND GRAHAM INC (Continued) **S103880733**

Operator Name:	Granite Construction Coastal Region
Operator Address:	715 Comstock Street
Operator City:	Santa Clara
Operator State:	California
Operator Zip:	95054
Operator Contact:	Donald Roland
Operator Contact Title:	Plants Manager
Operator Contact Phone:	831-750-0359
Operator Contact Phone Ext:	Not reported
Operator Contact Email:	donald.roland@gcinc.com
Operator Type:	Private Business
Developer:	Not reported
Developer Address:	Not reported
Developer City:	Not reported
Developer State:	California
Developer Zip:	Not reported
Developer Contact:	Not reported
Developer Contact Title:	Not reported
Constype Linear Utility Ind:	Not reported
Emergency Phone:	Not reported
Emergency Phone Ext:	Not reported
Constype Above Ground Ind:	Not reported
Constype Below Ground Ind:	Not reported
Constype Cable Line Ind:	Not reported
Constype Comm Line Ind:	Not reported
Constype Commertial Ind:	Not reported
Constype Electrical Line Ind:	Not reported
Constype Gas Line Ind:	Not reported
Constype Industrial Ind:	Not reported
Constype Other Description:	Not reported
Constype Other Ind:	Not reported
Constype Recons Ind:	Not reported
Constype Residential Ind:	Not reported
Constype Transport Ind:	Not reported
Constype Utility Description:	Not reported
Constype Utility Ind:	Not reported
Constype Water Sewer Ind:	Not reported
Dir Discharge Uswater Ind:	N
Receiving Water Name:	San Francisco Bay
Certifier:	Donald Roland
Certifier Title:	Environmental Coordinator
Certification Date:	27-APR-16
Primary Sic:	2951-Asphalt Paving Mixtures and Blocks
Secondary Sic:	Not reported
Tertiary Sic:	Not reported

Name:	SANTA CLARA ASPHALT FACILITY
Address:	3800 BASSETT ST
City,State,Zip:	SANTA CLARA, CA 95054
Facility Status:	Not reported
NPDES Number:	Not reported
Region:	Not reported
Agency Number:	Not reported
Regulatory Measure ID:	Not reported
Place ID:	Not reported
Order Number:	Not reported

REED AND GRAHAM INC (Continued) **S103880733**

WDID:	2 43I021084
Regulatory Measure Type:	Industrial
Program Type:	Not reported
Adoption Date Of Regulatory Measure:	Not reported
Effective Date Of Regulatory Measure:	Not reported
Termination Date Of Regulatory Measure:	Not reported
Expiration Date Of Regulatory Measure:	Not reported
Discharge Address:	Not reported
Discharge Name:	Not reported
Discharge City:	Not reported
Discharge State:	Not reported
Discharge Zip:	Not reported
Status:	Active
Status Date:	08/22/2007
Operator Name:	Granite Construction Coastal Region
Operator Address:	715 Comstock Street
Operator City:	Santa Clara
Operator State:	California
Operator Zip:	95054

NPDES as of 03/2018:

NPDES Number:	CAS000001
Status:	Active
Agency Number:	0
Region:	2
Regulatory Measure ID:	330510
Order Number:	97-03-DWQ
Regulatory Measure Type:	Enrollee
Place ID:	Not reported
WDID:	2 43I021084
Program Type:	Industrial
Adoption Date Of Regulatory Measure:	Not reported
Effective Date Of Regulatory Measure:	08/22/2007
Expiration Date Of Regulatory Measure:	Not reported
Termination Date Of Regulatory Measure:	Not reported
Discharge Name:	Granite Construction Coastal Region
Discharge Address:	715 Comstock Street
Discharge City:	Santa Clara
Discharge State:	California
Discharge Zip:	95054
Received Date:	Not reported
Processed Date:	Not reported
Status:	Not reported
Status Date:	Not reported
Place Size:	Not reported
Place Size Unit:	Not reported
Contact:	Not reported
Contact Title:	Not reported
Contact Phone:	Not reported
Contact Phone Ext:	Not reported
Contact Email:	Not reported
Operator Name:	Not reported
Operator Address:	Not reported
Operator City:	Not reported
Operator State:	Not reported
Operator Zip:	Not reported
Operator Contact:	Not reported
Operator Contact Title:	Not reported

REED AND GRAHAM INC (Continued) **S103880733**

Operator Contact Phone:	Not reported
Operator Contact Phone Ext:	Not reported
Operator Contact Email:	Not reported
Operator Type:	Not reported
Developer:	Not reported
Developer Address:	Not reported
Developer City:	Not reported
Developer State:	Not reported
Developer Zip:	Not reported
Developer Contact:	Not reported
Developer Contact Title:	Not reported
Constype Linear Utility Ind:	Not reported
Emergency Phone:	Not reported
Emergency Phone Ext:	Not reported
Constype Above Ground Ind:	Not reported
Constype Below Ground Ind:	Not reported
Constype Cable Line Ind:	Not reported
Constype Comm Line Ind:	Not reported
Constype Commertial Ind:	Not reported
Constype Electrical Line Ind:	Not reported
Constype Gas Line Ind:	Not reported
Constype Industrial Ind:	Not reported
Constype Other Description:	Not reported
Constype Other Ind:	Not reported
Constype Recons Ind:	Not reported
Constype Residential Ind:	Not reported
Constype Transport Ind:	Not reported
Constype Utility Description:	Not reported
Constype Utility Ind:	Not reported
Constype Water Sewer Ind:	Not reported
Dir Discharge Uswater Ind:	Not reported
Receiving Water Name:	Not reported
Certifier:	Not reported
Certifier Title:	Not reported
Certification Date:	Not reported
Primary Sic:	Not reported
Secondary Sic:	Not reported
Tertiary Sic:	Not reported
NPDES Number:	Not reported
Status:	Not reported
Agency Number:	Not reported
Region:	2
Regulatory Measure ID:	330510
Order Number:	Not reported
Regulatory Measure Type:	Industrial
Place ID:	Not reported
WDID:	2 43I021084
Program Type:	Not reported
Adoption Date Of Regulatory Measure:	Not reported
Effective Date Of Regulatory Measure:	Not reported
Expiration Date Of Regulatory Measure:	Not reported
Termination Date Of Regulatory Measure:	Not reported
Discharge Name:	Not reported
Discharge Address:	Not reported
Discharge City:	Not reported
Discharge State:	Not reported

REED AND GRAHAM INC (Continued) **S103880733**

Discharge Zip:	Not reported
Received Date:	05/09/2008
Processed Date:	08/22/2007
Status:	Active
Status Date:	08/22/2007
Place Size:	5.48
Place Size Unit:	Acres
Contact:	Caleb Peterson
Contact Title:	Plant Engineer
Contact Phone:	805-722-5680
Contact Phone Ext:	Not reported
Contact Email:	caleb.peterson@gcinc.com
Operator Name:	Granite Construction Coastal Region
Operator Address:	715 Comstock Street
Operator City:	Santa Clara
Operator State:	California
Operator Zip:	95054
Operator Contact:	Donald Roland
Operator Contact Title:	Plants Manager
Operator Contact Phone:	831-750-0359
Operator Contact Phone Ext:	Not reported
Operator Contact Email:	donald.roland@gcinc.com
Operator Type:	Private Business
Developer:	Not reported
Developer Address:	Not reported
Developer City:	Not reported
Developer State:	California
Developer Zip:	Not reported
Developer Contact:	Not reported
Developer Contact Title:	Not reported
Constype Linear Utility Ind:	Not reported
Emergency Phone:	Not reported
Emergency Phone Ext:	Not reported
Constype Above Ground Ind:	Not reported
Constype Below Ground Ind:	Not reported
Constype Cable Line Ind:	Not reported
Constype Comm Line Ind:	Not reported
Constype Commertial Ind:	Not reported
Constype Electrical Line Ind:	Not reported
Constype Gas Line Ind:	Not reported
Constype Industrial Ind:	Not reported
Constype Other Description:	Not reported
Constype Other Ind:	Not reported
Constype Recons Ind:	Not reported
Constype Residential Ind:	Not reported
Constype Transport Ind:	Not reported
Constype Utility Description:	Not reported
Constype Utility Ind:	Not reported
Constype Water Sewer Ind:	Not reported
Dir Discharge Uswater Ind:	N
Receiving Water Name:	San Francisco Bay
Certifier:	Donald Roland
Certifier Title:	Environmental Coordinator
Certification Date:	27-APR-16
Primary Sic:	2951-Asphalt Paving Mixtures and Blocks
Secondary Sic:	Not reported
Tertiary Sic:	Not reported

REED AND GRAHAM INC (Continued) **S103880733**

CIWQS:

Name:	SANTA CLARA ASPHALT FACILITY
Address:	3800 BASSETT ST
City,State,Zip:	SANTA CLARA, CA 95054
Agency:	Granite Construction Coastal Region
Agency Address:	715 Comstock Street, Santa Clara, CA 95054
Place/Project Type:	Industrial - Asphalt Paving Mixtures and Blocks
SIC/NAICS:	2951
Region:	2
Program:	INDSTW
Regulatory Measure Status:	Active
Regulatory Measure Type:	Storm water industrial
Order Number:	2014-0057-DWQ
WDID:	2 43I021084
NPDES Number:	CAS000001
Adoption Date:	Not reported
Effective Date:	08/22/2007
Termination Date:	Not reported
Expiration/Review Date:	Not reported
Design Flow:	Not reported
Major/Minor:	Not reported
Complexity:	Not reported
TTWQ:	Not reported
Enforcement Actions within 5 years:	0
Violations within 5 years:	0
Latitude:	37.38935
Longitude:	-121.9554

CERS:

Name:	SANTA CLARA ASPHALT FACILITY
Address:	3800 BASSETT ST
City,State,Zip:	SANTA CLARA, CA 95054
Site ID:	541840
CERS ID:	655981
CERS Description:	Industrial Facility Storm Water

Affiliation:

Affiliation Type Desc:	Owner/Operator
Entity Name:	Granite Construction Coastal Region
Entity Title:	Operator
Affiliation Address:	715 Comstock Street
Affiliation City:	Santa Clara
Affiliation State:	CA
Affiliation Country:	Not reported
Affiliation Zip:	95054
Affiliation Phone:	,

Name:	REED & GRAHAM INC.
Address:	3800 BASSETT ST
City,State,Zip:	SANTA CLARA, CA 95050
Site ID:	258998
CERS ID:	T0608501709
CERS Description:	Leaking Underground Storage Tank Cleanup Site

Affiliation:

Affiliation Type Desc:	Local Agency Caseworker

REED AND GRAHAM INC (Continued) **S103880733**

Entity Name:	DEH CASEWORKER - SANTA CLARA COUNTY LOP
Entity Title:	Not reported
Affiliation Address:	1555 Berger Drive, Suite 300
Affiliation City:	SAN JOSE
Affiliation State:	CA
Affiliation Country:	Not reported
Affiliation Zip:	Not reported
Affiliation Phone:	4089183400,

Affiliation Type Desc:	Regional Board Caseworker
Entity Name:	Regional Water Board - SAN FRANCISCO BAY RWQCB (REGION 2)
Entity Title:	Not reported
Affiliation Address:	1515 CLAY ST SUITE 1400
Affiliation City:	OAKLAND
Affiliation State:	CA
Affiliation Country:	Not reported
Affiliation Zip:	Not reported
Affiliation Phone:	,

K48
SE
1/4-1/2
0.430 mi.
2272 ft.

Relative:
Higher

Actual:
28 ft.

REED & GRAHAM INC
3800 BASSETT ST
SANTA CLARA, CA 95054

Site 2 of 2 in cluster K

CA LUST **U001601923**
CA HIST LUST **N/A**
CA HIST UST
CA CHMIRS
CA Cortese
CA HAZNET
CA HWTS

LUST REG 2:

Region:	2
Facility Id:	Not reported
Facility Status:	Case Closed
Case Number:	06S1W27B08f
How Discovered:	Not reported
Leak Cause:	Not reported
Leak Source:	Not reported
Date Leak Confirmed:	Not reported
Oversight Program:	LUST
Prelim. Site Assesment Wokplan Submitted:	Not reported
Preliminary Site Assesment Began:	10/15/1993
Pollution Characterization Began:	Not reported
Pollution Remediation Plan Submitted:	Not reported
Date Remediation Action Underway:	Not reported
Date Post Remedial Action Monitoring Began:	Not reported

HIST LUST SANTA CLARA:

Name:	Reed & Graham Inc.
Address:	3800 Bassett St
City:	Santa Clara
Region:	SANTA CLARA
Region Code:	2
SCVWD ID:	06S1W27B08
Oversite Agency:	SCVWD
Date Listed:	1993-12-03 00:00:00
Closed Date:	1995-10-18 00:00:00

REED & GRAHAM INC (Continued) **U001601923**

HIST UST:

Name:	REED & GRAHAM INC
Address:	3800 BASSETT ST
City,State,Zip:	SANTA CLARA, CA 95054
File Number:	Not reported
URL:	Not reported
Region:	STATE
Facility ID:	00000067622
Facility Type:	Other
Other Type:	ASPHALT SUPPLY
Contact Name:	TED ZAMUDIO
Telephone:	4089884551
Owner Name:	REED & GRAHAM INC
Owner Address:	690 SUNOL ST (P.O. BOX 5940)
Owner City,St,Zip:	SAN JOSE, CA 95150
Total Tanks:	0004
Tank Num:	001
Container Num:	1
Year Installed:	1964
Tank Capacity:	00008000
Tank Used for:	PRODUCT
Type of Fuel:	Not reported
Container Construction Thickness:	/8 2
Leak Detection:	None
Tank Num:	002
Container Num:	9
Year Installed:	1966
Tank Capacity:	00020000
Tank Used for:	PRODUCT
Type of Fuel:	Not reported
Container Construction Thickness:	3/8
Leak Detection:	Vapor Sniff Well
Tank Num:	003
Container Num:	10
Year Installed:	1966
Tank Capacity:	00020000
Tank Used for:	PRODUCT
Type of Fuel:	Not reported
Container Construction Thickness:	3/8
Leak Detection:	Vapor Sniff Well
Tank Num:	004
Container Num:	11
Year Installed:	1966
Tank Capacity:	00020000
Tank Used for:	PRODUCT
Type of Fuel:	Not reported
Container Construction Thickness:	3/8
Leak Detection:	Vapor Sniff Well

CHMIRS:

Name:	Not reported
Address:	3800 BASSETT STREET

REED & GRAHAM INC (Continued) **U001601923**

City,State,Zip:	SANTA CLARA, CA 95054
OES Incident Number:	21-1754
OES notification:	04/02/2021
OES Date:	Not reported
OES Time:	Not reported
Date Completed:	**Not reported**
Property Use:	Not reported
Agency Id Number:	Not reported
Agency Incident Number:	Not reported
Time Notified:	Not reported
Time Completed:	Not reported
Surrounding Area:	Not reported
Estimated Temperature:	Not reported
Property Management:	Not reported
More Than Two Substances Involved?:	Not reported
Resp Agncy Personel # Of Decontaminated:	Not reported
Responding Agency Personel # Of Injuries:	Not reported
Responding Agency Personel # Of Fatalities:	Not reported
Others Number Of Decontaminated:	Not reported
Others Number Of Injuries:	Not reported
Others Number Of Fatalities:	Not reported
Vehicle Make/year:	Not reported
Vehicle License Number:	Not reported
Vehicle State:	Not reported
Vehicle Id Number:	Not reported
CA DOT PUC/ICC Number:	Not reported
Company Name:	Not reported
Reporting Officer Name/ID:	Not reported
Report Date:	Not reported
Facility Telephone:	Not reported
Waterway Involved:	No
Waterway:	none
Spill Site:	Other
Cleanup By:	Responsible Party
Containment:	Not reported
What Happened:	Not reported
Type:	Not reported
Measure:	Not reported
Other:	Not reported
Type:	PETROLEUM
Measure:	Gal(s)
Other:	Not reported
Date/Time:	800
Year:	2021
Agency:	Granite Construction
Incident Date:	04/02/2021
Admin Agency:	Santa Clara City Fire Department
Amount:	Not reported
Contained:	Stopped,Contained
Site Type:	none
E Date:	Not reported
Substance:	Asphalt Oil
Quantity Released:	50
Unknown:	Not reported
Substance #2:	Not reported
Substance #3:	Not reported
Evacuations:	Not reported

REED & GRAHAM INC (Continued) **U001601923**

Number of Injuries:	Not reported
Number of Fatalities:	Not reported
#1 Pipeline:	No
#2 Pipeline:	No
#3 Pipeline:	No
#1 Vessel >= 300 Tons:	No
#2 Vessel >= 300 Tons:	No
#3 Vessel >= 300 Tons:	No
Evacs:	No
Injuries:	No
Fatals:	No
Comments:	Not reported
Description:	RP states an overflow due to human error caused the release, material flowed directly into a containment area next to the tank, the release is stopped, Granite Construction handled cleanup, and no waterways are impacted.

CORTESE:

Name:	REED & GRAHAM INC.
Address:	3800 BASSETT ST
City,State,Zip:	SANTA CLARA, CA 95050
Region:	CORTESE
Envirostor Id:	Not reported
Global ID:	T0608501709
Site/Facility Type:	LUST CLEANUP SITE
Cleanup Status:	COMPLETED - CASE CLOSED
Status Date:	Not reported
Site Code:	Not reported
Latitude:	Not reported
Longitude:	Not reported
Owner:	Not reported
Enf Type:	Not reported
Swat R:	Not reported
Flag:	active
Order No:	Not reported
Waste Discharge System No:	Not reported
Effective Date:	Not reported
Region 2:	Not reported
WID Id:	Not reported
Solid Waste Id No:	Not reported
Waste Management Uit Name:	Not reported
File Name:	Active Open

HAZNET:

Name:	REED & GRAHAM INC
Address:	3800 BASSETT ST
Address 2:	Not reported
City,State,Zip:	SANTA CLARA, CA 950540000
Contact:	BRENDA MC NABB
Telephone:	4082863600
Mailing Name:	Not reported
Mailing Address:	690 SUNOL STREET
Year:	1995
Gepaid:	CAC000912560

REED & GRAHAM INC (Continued) **U001601923**

TSD EPA ID:	CAD083166728
CA Waste Code:	223 - Unspecified oil-containing waste
Disposal Method:	-
Tons:	0.1668

Additional Info:

Year:	1995
Gen EPA ID:	CAC000912560
Shipment Date:	19950808
Creation Date:	3/29/1996 0:00:00
Receipt Date:	19950808
Manifest ID:	95673092
Trans EPA ID:	CAD982417255
Trans Name:	Not reported
Trans 2 EPA ID:	Not reported
Trans 2 Name:	Not reported
TSDF EPA ID:	CAD083166728
Trans Name:	Not reported
TSDF Alt EPA ID:	Not reported
TSDF Alt Name:	Not reported
Waste Code Description:	223 - Unspecified oil-containing waste
RCRA Code:	Not reported
Meth Code:	- Not reported
Quantity Tons:	0.1668
Waste Quantity:	40
Quantity Unit:	G
Additional Code 1:	Not reported
Additional Code 2:	Not reported
Additional Code 3:	Not reported
Additional Code 4:	Not reported
Additional Code 5:	Not reported

HWTS:

Name:	REED & GRAHAM INC
Address:	3800 BASSETT ST
Address 2:	Not reported
City,State,Zip:	SANTA CLARA, CA 95054
EPA ID:	CAC000912560
Inactive Date:	10/25/2000
Create Date:	08/08/1995
Last Act Date:	Not reported
Mailing Name:	Not reported
Mailing Address:	690 SUNOL STREET
Mailing Address 2:	Not reported
Mailing City,State,Zip:	SAN JOSE, CA 951500000
Owner Name:	REED & GRAHAM
Owner Address:	LEONARD LUNDAY
Owner Address 2:	Not reported
Owner City,State,Zip:	SAN JOSE, CA 951500000
Contact Name:	BRENDA MC NABB
Contact Address:	E2C
Contact Address 2:	Not reported
City,State,Zip:	Not reported
Facility Status:	Inactive

REED & GRAHAM INC (Continued) **U001601923**

Facility Type:	TEMPORARY
Category:	STATE
Latitude:	37.389276
Longitude:	-121.955361

L49
SSE
1/4-1/2
0.431 mi.
2274 ft.

RMC LONESTAR
1555 RUSSELL AVENUE
SANTA CLARA, CA 95050

Site 1 of 3 in cluster L

CA SWEEPS UST **S101594436**
CA FID UST **N/A**
CA Cortese
CA CERS

Relative:
Higher

Actual:
26 ft.

SWEEPS UST:

Name:	RMC LONESTAR
Address:	1555 RUSSELL AVENUE
City:	SANTA CLARA
Status:	Active
Comp Number:	20198
Number:	1
Board Of Equalization:	Not reported
Referral Date:	10-08-92
Action Date:	10-08-92
Created Date:	06-06-90
Owner Tank Id:	Not reported
SWRCB Tank Id:	43-010-020198-000004
Tank Status:	A
Capacity:	10000
Active Date:	10-08-92
Tank Use:	M.V. FUEL
STG:	P
Content:	DIESEL
Number Of Tanks:	1

Name:	RMC LONESTAR
Address:	1555 RUSSELL AVENUE
City:	SANTA CLARA
Status:	Not reported
Comp Number:	20198
Number:	Not reported
Board Of Equalization:	Not reported
Referral Date:	Not reported
Action Date:	Not reported
Created Date:	Not reported
Owner Tank Id:	Not reported
SWRCB Tank Id:	43-010-020198-000001
Tank Status:	Not reported
Capacity:	10000
Active Date:	Not reported
Tank Use:	M.V. FUEL
STG:	PRODUCT
Content:	REG UNLEADED
Number Of Tanks:	3

Name:	RMC LONESTAR
Address:	1555 RUSSELL AVENUE
City:	SANTA CLARA
Status:	Not reported
Comp Number:	20198
Number:	Not reported

RMC LONESTAR (Continued) **S101594436**

Board Of Equalization: Not reported
Referral Date: Not reported
Action Date: Not reported
Created Date: Not reported
Owner Tank Id: Not reported
SWRCB Tank Id: 43-010-020198-000002
Tank Status: Not reported
Capacity: 10000
Active Date: Not reported
Tank Use: M.V. FUEL
STG: PRODUCT
Content: DIESEL
Number Of Tanks: Not reported

Name: RMC LONESTAR
Address: 1555 RUSSELL AVENUE
City: SANTA CLARA
Status: Not reported
Comp Number: 20198
Number: Not reported
Board Of Equalization: Not reported
Referral Date: Not reported
Action Date: Not reported
Created Date: Not reported
Owner Tank Id: Not reported
SWRCB Tank Id: 43-010-020198-000003
Tank Status: Not reported
Capacity: 10000
Active Date: Not reported
Tank Use: M.V. FUEL
STG: PRODUCT
Content: DIESEL
Number Of Tanks: Not reported

CA FID UST:
Facility ID: 43000928
Regulated By: UTNKA
Regulated ID: Not reported
Cortese Code: Not reported
SIC Code: Not reported
Facility Phone: 4089883711
Mail To: Not reported
Mailing Address: 1555 RUSSELL AVENUE
Mailing Address 2: Not reported
Mailing City,St,Zip: SANTA CLARA 95050
Contact: Not reported
Contact Phone: Not reported
DUNs Number: Not reported
NPDES Number: Not reported
EPA ID: Not reported
Comments: Not reported
Status: Active

CORTESE:
Name: RMC LONESTAR
Address: 1555 RUSSELL AVENUE

RMC LONESTAR (Continued) **S101594436**

City,State,Zip:	SANTA CLARA, CA 95052
Region:	CORTESE
Envirostor Id:	Not reported
Global ID:	T0608500840
Site/Facility Type:	LUST CLEANUP SITE
Cleanup Status:	COMPLETED - CASE CLOSED
Status Date:	Not reported
Site Code:	Not reported
Latitude:	Not reported
Longitude:	Not reported
Owner:	Not reported
Enf Type:	Not reported
Swat R:	Not reported
Flag:	active
Order No:	Not reported
Waste Discharge System No:	Not reported
Effective Date:	Not reported
Region 2:	Not reported
WID Id:	Not reported
Solid Waste Id No:	Not reported
Waste Management Uit Name:	Not reported
File Name:	Active Open

CERS:

Name:	RMC LONESTAR
Address:	1555 RUSSELL AVENUE
City,State,Zip:	SANTA CLARA, CA 95052
Site ID:	237295
CERS ID:	T0608500840
CERS Description:	Leaking Underground Storage Tank Cleanup Site

Affiliation:

Affiliation Type Desc:	Regional Board Caseworker
Entity Name:	Regional Water Board - SAN FRANCISCO BAY RWQCB (REGION 2)
Entity Title:	Not reported
Affiliation Address:	1515 CLAY ST SUITE 1400
Affiliation City:	OAKLAND
Affiliation State:	CA
Affiliation Country:	Not reported
Affiliation Zip:	Not reported
Affiliation Phone:	,

L50 **CEMEX CONSTRUCTION MATERIALS PACIFIC LLC** **CA LUST** **1000222474**
SSE **1555 RUSSELL AVE** **CA HIST LUST** **N/A**
1/4-1/2 **SANTA CLARA, CA 95054** **CA AST**
0.431 mi. **CA HIST CORTESE**
2274 ft. **Site 2 of 3 in cluster L** **CA NPDES**
CA WDS
Relative: **CA CIWQS**
Higher **CA CERS**
Actual:
26 ft.

LUST:

Name:	RMC LONESTAR
Address:	1555 RUSSELL AVENUE
City,State,Zip:	SANTA CLARA, CA 95052
Lead Agency:	SANTA CLARA COUNTY LOP
Case Type:	LUST Cleanup Site

CEMEX CONSTRUCTION MATERIALS PACIFIC LLC (Continued) **1000222474**

Geo Track:	http://geotracker.waterboards.ca.gov/profile_report.asp?global_id=T0608500840
Global Id:	T0608500840
Latitude:	37.3878732359177
Longitude:	-121.955924034119
Status:	Completed - Case Closed
Status Date:	04/30/2013
Case Worker:	Not reported
RB Case Number:	07-025
Local Agency:	Not reported
File Location:	All Files are on GeoTracker or in the Local Agency Database
Local Case Number:	06S1W27B01f
Potential Media Affect:	Other Groundwater (uses other than drinking water)
Potential Contaminants of Concern:	Diesel, Gasoline
Site History:	January 1984: 2 groundwater monitoring wells, MW-1 and MW-2, were installed by EMCON Associates in the southwest portion of the site. This area is no longer owned by CEMEX. The monitoring wells were installed to detect leakage from an adjacent underground storage tank (UST) cluster consisting of two 6,000-gallon diesel USTs (Tank A and Tank B) one 10,000-gallon diesel UST (Tank C), and one 12,000-gallon diesel UST. Following installation, minor fuel hydrocarbon concentrations in the diesel range were detected in groundwater samples collected from MW-2. No fuel hydrocarbons were detected in groundwater samples collected from MW-1. 1986: 2 additional monitoring wells were installed by HMMP, Inc. in the northwest portion of the site in proximity to a 10,000-gallon UST used to store gasoline. These wells were identified as MW-1 and MW-2 by HMMP, Inc. For clarity, this report refers to these wells as MW-3 and MW-4. An October 6, 1986 report prepared by HMMP, Inc., detailing the well installation, indicated that liquid-phase fuel hydrocarbon was encountered in one or both well borings. August 1987: Water was discovered in the 10,000-gallon and 6,000-gallon USTs in proximity to MW-1 and MW-2 in the southwest portion of the site. This area is no longer owned by CEMEX. January 1988: Three of the four USTs located in the southwest portion of the site were removed: specifically, the two 6,000-gallon USTs and the 10,000-gallon UST (RMC Lonestar, 1988). This area is no longer owned by CEMEX. Approximately 300 cubic yards of impacted soil were over-excavated as part of the UST removals. The 10,000-gallon UST was observed to have several corrosion holes. No corrosion holes or other features were observed in the two 6,000-gallon USTs. Groundwater was observed in the UST removal excavation at 10 feet below ground surface (bgs), and had a thick brown coating of floating petroleum emulsion. Analyses of soil samples collected from the sidewalls and during over-excavation activities detected primarily diesel range fuel hydrocarbons. September 1988: Three inches of liquid-phase fuel hydrocarbon was discovered in MW-3 on September 23 (CEMEX, 2006). On September 27, an Unauthorized Release Report was submitted to the Santa Clara Fire Department. April 1989: Levine-Fricke installed monitoring wells LF-1, LF-2 and LF-3. April 1990: Three additional monitoring wells (PS-1, LF-5 and LF-6) were installed by Levine-Fricke. Groundwater monitoring and sampling of these wells began following installation, and continued until their abandonment in June 1998. 1990: J R Associates conducted a geophysical survey, apparently for identifying unknown USTs on the site. No indications of the presence of USTs were evident based on survey results. In November 1990, the 10,000-gallon UST at the batch plant site was removed to allow construction of a cul-de-sac at the end of Russell Avenue. Some soil impact was evident

CEMEX CONSTRUCTION MATERIALS PACIFIC LLC (Continued) **1000222474**

around the UST, apparently caused by overfilling. Over-excavation of impacted soil continued until January 1991, when the removal excavation and over-excavated area was backfilled. October 1991: A liquid-phase fuel hydrocarbon recovery well was installed in proximity to the 10,000-gallon gasoline UST in the northwest portion of the site. The unit operated until February 1992, by which time recovery of liquid-phase fuel hydrocarbon had diminished. March 1992: The 10,000-gallon gasoline UST was removed. Over-excavation of impacted soils was extensive. During over-excavation activities, an additional UST, previously unknown and believed to have stored waste oil, was encountered and removed. As much impacted soil and groundwater as possible was removed from the excavation and over-excavated areas, and the removal excavation was backfilled and closed. Both MW-3 and MW-4 were destroyed during UST removal activities. Also in March 1992, the remaining 12,000-gallon UST in the southwest portion of the site was removed. This area is no longer owned by CEMEX. The UST was observed to be in good condition on removal, with no corrosion holes or other features. Analyses of soil samples collected from the removal excavation did not detect fuel hydrocarbons. One groundwater sample was collected from the removal excavation. Analyses of this sample detected low concentrations of TPH-d. Based on soil sample results, no over-excavation was conducted, and the UST removal excavation was backfilled with imported clean material. During UST removal, well MW-1 was destroyed. April 1992: A groundwater sample was collected from monitoring well LF-4. Analyses did not detect fuel hydrocarbons in the sample. Monitoring well LF-4 was installed in an area no longer owned by CEMEX. August 1992: Groundwater samples were collected from wells LF-4 and MW-2. Analyses of the LF-4 sample did not detect fuel hydrocarbons, but minor concentrations of TPH-d were detected in the sample from MW-2. August 1998: All West Environmental, Inc. submitted a Site Closure Request to the Santa Clara Valley Water District (SCVWD), the regulatory Lead Investigating Agency (LIA) at the time the Site Closure Request was submitted. July 1999: Permits for destruction of the six monitoring wells were issued by the SCVWD and in July 1999 the destruction was completed. Sometime in late 1999, the SCVWD requested collection of soil and groundwater samples from one sampling location, SC-1. Analyses of the soil and groundwater samples did not detect fuel hydrocarbon oxygenates, but did detect significant concentrations of total petroleum hydrocarbons as gasoline (TPH-g). August 2002: Four monitoring wells were installed: RMC-1, RMC-2, RMC-3 and RMC-4. Locations were chosen to evaluate the local groundwater gradient and to detect any off-site migration of fuel-hydrocarbonimpacted groundwater. During well borehole drilling for RMC-3, an 8-foot-thick zone of fuel hydrocarbon impacted backfill material was encountered. Analyses of soil samples collected during well borehole drilling detected significant concentrations of TPH as diesel (TPH-d) and moderate concentrations of TPH-g. No UST is known to exist in this area. The four monitoring wells were sampled in April 2003, October 2005, November 2005, February 2006, May 2006 and November 2006. Presently, these wells are monitored and sampled quarterly. Analytical results for groundwater samples collected from well RMC-3 are consistently elevated relative to groundwater samples collected from other wells. November 2006: CEMEX implemented the workplan to delineate the lateral and verical extent of fuel-hydrocarbon-impacted soil in proximity to well RMC-3. A total of 22 soil borings (SC-1 through SC-22) were continuously cored. Soil

CEMEX CONSTRUCTION MATERIALS PACIFIC LLC (Continued) **1000222474**

and groundwater samples were collected from the borings for laboratory analyses. May 2007: SOMA reported results of the soil and groundwater investigation conducted in November 2006, which identified fuel-hydrocarbonimpacted soil and groundwater north, south, east and southwest of monitoring well RMC-3. The lateral extent of fuel-hydrocarbon impact in groundwater extends east and hydraulically downgradient of RMC-3 and beyond the east limits of the sampling grid established for this investigation. The lateral extent of fuel-hydrocarbon impact in this area of the site is therefore unknown. October 2007: SOMA conducted an extensive investigation using cone penetrometer test (CPT) and membrane interface probe (MIP) to evaluate the hydrogeology and distribution of chemicals beneath the site. Lithologic logs of CPT/MIP boreholes were utilized to construct two geologic cross-sections. The cross-sections suggest that the aquifer system beneath the site is composed of three water-bearing zones (WBZs) and that the existing monitoring wells are completed only in the First WBZ. The existing wells are located off the chemical plume, except for RMC-3. As such, historical groundwater monitoring data has limited value. Results ofthe groundwater investigation showed elevated levels of TPH-g and TPH-d in the First WBZ. The reported maximum concentration of TPH-d in the First WBZ is 5,800,000 "g/L, compared to the corresponding ESL of 2,500 "g/L (residual fuels), for groundwater that is not a current or potential drinking water source. The reported concentration of TPH-g in groundwater is also significantly higher than ESL values set forth by the California Regional Water Quality Control Board (CRWQCB). It appears that the current chemical plume is contained within site boundaries. However, results of the previous investigation indicated that TPH-d has migrated downward and impacted the Second WBZ. Results for groundwater samples collected from the Third WBZ did not indicate concentrations of TPH-g, TPH-d, or BTEX (benzene, toluene, ethylbenzene, total xylenes) above laboratory-detection limits. Results of an underground utility conduit study indicated that utility conduits are not acting as preferential flow paths. Results of the previous investigation indicated the presence of a number of water supply wells within a half-mile radius of the site. These wells are used for domestic, municipal and industrial purposes. The closest water supply well is located more than 2,000 feet crossgradient from the site. As such, future impact of site-related chemicals on the water supply wells is highly unlikely. May-October 2008: SOMA oversaw installation of six monitoring wells in July 2008. Three shallow groundwater monitoring wells (MW-1S, MW-2S, and MW-3S) were completed within the First WBZ and three deep groundwater monitoring wells (MW-1D, MW-2D, and MW-3D) were completed within the Second WBZ. A multi phase extraction pilot test was conducted at the site in September 2008. Results of the pilot test are included in SOMAs report Installation of Groundwater Monitoring Wells, Multi-Phase Extraction Pilot Testing, and Update of Site Conceptual Model dated October 16, 2008. 2010 In October, wells RMC3, MW1S, MW1D, MW3S and MW3D were destroyed. The wells were located in the area to be excavated. Excavation of soil in this area began in October and continued through November. Approximately 770 tons of soil were removed from the site. Confirmation soil samples were collected throughout the excavation process. Confirmation soil samples collected from the extents of the excavation were reported to contain maximum concentrations of 22 ppm TPHg, 7,600 ppm TPHd, 6,400 ppm TOG, 0.094 ppm Toluene, 0.0087 ppm Ethylbenzene, and 0.53 ppm Xylenes.

CEMEX CONSTRUCTION MATERIALS PACIFIC LLC (Continued) **1000222474**

Approximately 16,000 gallons of groundwater were extracted from the excavation, treated and discharged to the sanitary sewer. Following excavation, a horizontal well was installed within the excavation with two risers and was designated as well R1. Verification groundwater monitoring was conducted after the excavation work was completed. 2012 In March, the final groundwater monitoring event was conducted and reported a maximum concentration of 140 ppb TPHd; all other constituents were not reported to be present above the laboratory reporting limits.

LUST:

Global Id:	T0608500840
Contact Type:	Regional Board Caseworker
Contact Name:	Regional Water Board
Organization Name:	SAN FRANCISCO BAY RWQCB (REGION 2)
Address:	1515 CLAY ST SUITE 1400
City:	OAKLAND
Email:	Not reported
Phone Number:	Not reported

LUST:

Global Id:	T0608500840
Action Type:	ENFORCEMENT
Date:	01/08/2008
Action:	Staff Letter - #8081
Global Id:	T0608500840
Action Type:	ENFORCEMENT
Date:	09/26/2008
Action:	Staff Letter
Global Id:	T0608500840
Action Type:	ENFORCEMENT
Date:	05/28/2008
Action:	Staff Letter - #808250
Global Id:	T0608500840
Action Type:	ENFORCEMENT
Date:	10/27/2008
Action:	Staff Letter
Global Id:	T0608500840
Action Type:	ENFORCEMENT
Date:	10/16/2008
Action:	Staff Letter
Global Id:	T0608500840
Action Type:	RESPONSE
Date:	04/30/2009
Action:	Monitoring Report - Quarterly
Global Id:	T0608500840
Action Type:	RESPONSE
Date:	01/30/2009
Action:	Monitoring Report - Quarterly
Global Id:	T0608500840

CEMEX CONSTRUCTION MATERIALS PACIFIC LLC (Continued) **1000222474**

Action Type: RESPONSE
Date: 06/16/2009
Action: Soil and Water Investigation Workplan

Global Id: T0608500840
Action Type: RESPONSE
Date: 10/16/2008
Action: Soil and Water Investigation Report

Global Id: T0608500840
Action Type: RESPONSE
Date: 10/21/1994
Action: Other Report / Document

Global Id: T0608500840
Action Type: RESPONSE
Date: 11/17/2006
Action: Soil and Water Investigation Report

Global Id: T0608500840
Action Type: RESPONSE
Date: 02/15/2008
Action: Other Report / Document

Global Id: T0608500840
Action Type: RESPONSE
Date: 12/31/2007
Action: Soil and Water Investigation Report

Global Id: T0608500840
Action Type: RESPONSE
Date: 07/11/2007
Action: Soil and Water Investigation Workplan

Global Id: T0608500840
Action Type: RESPONSE
Date: 07/29/2011
Action: Monitoring Report - Quarterly

Global Id: T0608500840
Action Type: RESPONSE
Date: 10/29/2011
Action: Monitoring Report - Quarterly

Global Id: T0608500840
Action Type: RESPONSE
Date: 01/29/2012
Action: Monitoring Report - Quarterly

Global Id: T0608500840
Action Type: RESPONSE
Date: 07/03/2006
Action: Soil and Water Investigation Workplan

Global Id: T0608500840
Action Type: RESPONSE
Date: 08/20/1991

CEMEX CONSTRUCTION MATERIALS PACIFIC LLC (Continued) **1000222474**

Action: Tank Removal Workplan

Global Id: T0608500840
Action Type: RESPONSE
Date: 07/02/2010
Action: Correspondence

Global Id: T0608500840
Action Type: RESPONSE
Date: 11/20/2007
Action: Correspondence

Global Id: T0608500840
Action Type: RESPONSE
Date: 12/18/2012
Action: Correspondence

Global Id: T0608500840
Action Type: RESPONSE
Date: 05/13/2011
Action: Remedial Progress Report

Global Id: T0608500840
Action Type: RESPONSE
Date: 10/19/1994
Action: Preliminary Site Assessment Report

Global Id: T0608500840
Action Type: RESPONSE
Date: 09/14/1992
Action: Tank Removal Report / UST Sampling Report

Global Id: T0608500840
Action Type: RESPONSE
Date: 03/01/1991
Action: Other Report / Document

Global Id: T0608500840
Action Type: RESPONSE
Date: 06/16/2009
Action: Other Workplan

Global Id: T0608500840
Action Type: RESPONSE
Date: 05/13/2008
Action: Other Workplan

Global Id: T0608500840
Action Type: RESPONSE
Date: 04/28/2008
Action: Soil and Water Investigation Workplan

Global Id: T0608500840
Action Type: RESPONSE
Date: 07/10/2007
Action: Soil and Water Investigation Workplan

CEMEX CONSTRUCTION MATERIALS PACIFIC LLC (Continued) **1000222474**

Global Id: T0608500840
Action Type: RESPONSE
Date: 09/27/1988
Action: Unauthorized Release Form

Global Id: T0608500840
Action Type: RESPONSE
Date: 02/09/2005
Action: Verbal Communication

Global Id: T0608500840
Action Type: RESPONSE
Date: 04/19/2012
Action: Monitoring Report - Quarterly

Global Id: T0608500840
Action Type: RESPONSE
Date: 12/18/1999
Action: Other Report / Document

Global Id: T0608500840
Action Type: RESPONSE
Date: 10/16/2008
Action: Well Installation Report

Global Id: T0608500840
Action Type: RESPONSE
Date: 03/06/2008
Action: Other Report / Document

Global Id: T0608500840
Action Type: RESPONSE
Date: 12/04/2009
Action: CAP/RAP - Other Report

Global Id: T0608500840
Action Type: RESPONSE
Date: 12/14/2007
Action: Other Report / Document

Global Id: T0608500840
Action Type: RESPONSE
Date: 04/26/2013
Action: Well Destruction Report

Global Id: T0608500840
Action Type: ENFORCEMENT
Date: 05/29/2008
Action: Warning Letter - #809250

Global Id: T0608500840
Action Type: ENFORCEMENT
Date: 11/24/2008
Action: Staff Letter

Global Id: T0608500840
Action Type: ENFORCEMENT

CEMEX CONSTRUCTION MATERIALS PACIFIC LLC (Continued) **1000222474**

Date: 07/02/2010
Action: Notification - Public Participation Document

Global Id: T0608500840
Action Type: ENFORCEMENT
Date: 05/18/2011
Action: Staff Letter

Global Id: T0608500840
Action Type: ENFORCEMENT
Date: 12/18/2012
Action: Staff Letter

Global Id: T0608500840
Action Type: ENFORCEMENT
Date: 07/16/2012
Action: Staff Letter

Global Id: T0608500840
Action Type: Other
Date: 02/26/1988
Action: Leak Reported

Global Id: T0608500840
Action Type: RESPONSE
Date: 04/28/2008
Action: Soil and Water Investigation Workplan

Global Id: T0608500840
Action Type: RESPONSE
Date: 05/20/2006
Action: Interim Remedial Action Plan

Global Id: T0608500840
Action Type: RESPONSE
Date: 09/17/2010
Action: Other Report / Document

Global Id: T0608500840
Action Type: ENFORCEMENT
Date: 04/07/2010
Action: Staff Letter

Global Id: T0608500840
Action Type: ENFORCEMENT
Date: 06/04/2010
Action: Staff Letter

Global Id: T0608500840
Action Type: ENFORCEMENT
Date: 04/30/2013
Action: Closure/No Further Action Letter

Global Id: T0608500840
Action Type: ENFORCEMENT
Date: 08/20/2012
Action: Staff Letter

CEMEX CONSTRUCTION MATERIALS PACIFIC LLC (Continued) **1000222474**

Global Id: T0608500840
Action Type: Other
Date: 01/13/1988
Action: Leak Discovery

Global Id: T0608500840
Action Type: RESPONSE
Date: 08/31/2007
Action: Soil and Water Investigation Workplan

Global Id: T0608500840
Action Type: REMEDIATION
Date: 01/13/1988
Action: Excavation

Global Id: T0608500840
Action Type: REMEDIATION
Date: 10/20/2010
Action: Excavation

Global Id: T0608500840
Action Type: ENFORCEMENT
Date: 07/10/2006
Action: Staff Letter - #600170

Global Id: T0608500840
Action Type: ENFORCEMENT
Date: 01/17/2012
Action: Staff Letter

Global Id: T0608500840
Action Type: RESPONSE
Date: 06/30/2008
Action: Monitoring Report - Quarterly

Global Id: T0608500840
Action Type: RESPONSE
Date: 07/08/2010
Action: CAP/RAP - Other Report

Global Id: T0608500840
Action Type: RESPONSE
Date: 02/28/2013
Action: Well Destruction Report

Global Id: T0608500840
Action Type: ENFORCEMENT
Date: 03/04/2008
Action: Staff Letter - #804020

Global Id: T0608500840
Action Type: ENFORCEMENT
Date: 08/27/2007
Action: Staff Letter - #70728

Global Id: T0608500840
Action Type: ENFORCEMENT

CEMEX CONSTRUCTION MATERIALS PACIFIC LLC (Continued) **1000222474**

Date: 08/21/1991
Action: Notice of Responsibility - #40349

Global Id: T0608500840
Action Type: ENFORCEMENT
Date: 09/19/1994
Action: Staff Letter - #32096

Global Id: T0608500840
Action Type: ENFORCEMENT
Date: 09/12/2005
Action: Warning Letter

Global Id: T0608500840
Action Type: ENFORCEMENT
Date: 12/29/2005
Action: Staff Letter

Global Id: T0608500840
Action Type: ENFORCEMENT
Date: 07/20/2007
Action: Staff Letter - #70027

Global Id: T0608500840
Action Type: ENFORCEMENT
Date: 05/24/2007
Action: Staff Letter - #704250

Global Id: T0608500840
Action Type: ENFORCEMENT
Date: 06/22/2009
Action: Staff Letter

Global Id: T0608500840
Action Type: ENFORCEMENT
Date: 08/10/2010
Action: Staff Letter

Global Id: T0608500840
Action Type: Other
Date: 01/13/1988
Action: Leak Stopped

Global Id: T0608500840
Action Type: RESPONSE
Date: 11/16/2009
Action: CAP/RAP - Feasibility Study Report

Global Id: T0608500840
Action Type: RESPONSE
Date: 10/30/2010
Action: Monitoring Report - Semi-Annually

Global Id: T0608500840
Action Type: RESPONSE
Date: 04/30/2010
Action: Monitoring Report - Semi-Annually

CEMEX CONSTRUCTION MATERIALS PACIFIC LLC (Continued) **1000222474**

Global Id: T0608500840
Action Type: RESPONSE
Date: 10/30/2009
Action: Monitoring Report - Semi-Annually

Global Id: T0608500840
Action Type: RESPONSE
Date: 06/10/2008
Action: Monitoring Report - Quarterly

Global Id: T0608500840
Action Type: RESPONSE
Date: 10/30/2008
Action: Monitoring Report - Quarterly

Global Id: T0608500840
Action Type: RESPONSE
Date: 04/30/2011
Action: Monitoring Report - Semi-Annually

Global Id: T0608500840
Action Type: RESPONSE
Date: 05/28/2010
Action: CAP/RAP - Other Report

Global Id: T0608500840
Action Type: RESPONSE
Date: 10/30/2011
Action: Monitoring Report - Semi-Annually

Global Id: T0608500840
Action Type: RESPONSE
Date: 04/30/2012
Action: Monitoring Report - Quarterly

Global Id: T0608500840
Action Type: RESPONSE
Date: 05/17/2007
Action: Soil and Water Investigation Report

LUST:
Global Id: T0608500840
Status: Open - Case Begin Date
Status Date: 08/06/1986

Global Id: T0608500840
Status: Open - Site Assessment
Status Date: 08/06/1986

Global Id: T0608500840
Status: Open - Site Assessment
Status Date: 08/15/1989

Global Id: T0608500840
Status: Open - Remediation
Status Date: 10/20/2010

CEMEX CONSTRUCTION MATERIALS PACIFIC LLC (Continued) **1000222474**

Global Id: T0608500840
Status: Open - Verification Monitoring
Status Date: 06/23/2011

Global Id: T0608500840
Status: Open - Eligible for Closure
Status Date: 08/20/2012

Global Id: T0608500840
Status: Completed - Case Closed
Status Date: 04/30/2013

LUST REG 2:
Region: 2
Facility Id: Not reported
Facility Status: Pollution Characterization
Case Number: 06S1W27B01f
How Discovered: Not reported
Leak Cause: Not reported
Leak Source: Not reported
Date Leak Confirmed: Not reported
Oversight Program: LUST
Prelim. Site Assesment Wokplan Submitted: Not reported
Preliminary Site Assesment Began: 8/6/1986
Pollution Characterization Began: 8/15/1989
Pollution Remediation Plan Submitted: Not reported
Date Remediation Action Underway: Not reported
Date Post Remedial Action Monitoring Began: Not reported

LUST SANTA CLARA:
Name: RMC LONESTAR
Address: 1555 RUSSELL AVE
City,State,Zip: SANTA CLARA, CA
Region: SANTA CLARA
SCVWD ID: 06S1W27B01F
Date Closed: 04/30/2013
EDR Link ID: 06S1W27B01F

HIST LUST SANTA CLARA:
Name: RMC Lonestar
Address: 1555 Russell Ave
City: Santa Clara
Region: SANTA CLARA
Region Code: 2
SCVWD ID: 06S1W27B01
Oversite Agency: SCCDEH
Date Listed: 1989-01-01 00:00:00
Closed Date: Not reported

AST:
Name: CEMEX CONSTRUCTION MATERIALS PACIFIC LLC
Address: 1555 RUSSELL AVE
City/Zip: SANTA CLARA,95054
Certified Unified Program Agencies: Not reported

CEMEX CONSTRUCTION MATERIALS PACIFIC LLC (Continued) **1000222474**

Owner:	CEMEX Construction Materials Pacific LLC
Total Gallons:	Not reported
CERSID:	10088473
Facility ID:	43-010-701597
Business Name:	CEMEX Construction Materials Pacific, LLC
Phone:	916-941-2920
Fax:	Not reported
Mailing Address:	5180 Golden Foorhill Parkway, Suite 200
Mailing Address City:	El Dorado Hills
Mailing Address State:	CA
Mailing Address Zip Code:	95762
Operator Name:	CEMEX Construction Materials Pacific LLC
Operator Phone:	916-941-2800
Owner Phone:	916-941-2800
Owner Mail Address:	5180 Golden Foothill Parkway, Suite 200
Owner State:	CA
Owner Zip Code:	95762
Owner Country:	United States
Property Owner Name:	CEMEX Construction Materials Pacific LLC
Property Owner Phone:	916-941-2800
Property Owner Mailing Address:	5180 Golden Foothill Parkway, Suite 200
Property Owner City:	El Dorado Hills
Property Owner Stat :	CA
Property Owner Zip Code:	95762
Property Owner Country:	United States
EPAID:	CAD982004384

HIST CORTESE:

edr_fname:	RMC LONESTAR
edr_fadd1:	1555 RUSSELL
City,State,Zip:	SANTA CLARA, CA 95052
Region:	CORTESE
Facility County Code:	43
Reg By:	LTNKA
Reg Id:	43-0826

edr_fname:	TOSCO (FORMER UNOCAL) # 0
edr_fadd1:	1555 RUSSELL
City,State,Zip:	SANTA CLARA, CA 95052
Region:	CORTESE
Facility County Code:	43
Reg By:	LTNKA
Reg Id:	3259

NPDES:

Name:	SANTA CLARA READY MIX
Address:	1555 RUSSELL AVE
City,State,Zip:	SANTA CLARA, CA 95054
Facility Status:	Active
NPDES Number:	CAS000001
Region:	2
Agency Number:	0
Regulatory Measure ID:	183997
Place ID:	Not reported
Order Number:	97-03-DWQ
WDID:	2 43I009442

CEMEX CONSTRUCTION MATERIALS PACIFIC LLC (Continued) **1000222474**

Regulatory Measure Type:	Enrollee
Program Type:	Industrial
Adoption Date Of Regulatory Measure:	Not reported
Effective Date Of Regulatory Measure:	11/23/1992
Termination Date Of Regulatory Measure:	Not reported
Expiration Date Of Regulatory Measure:	Not reported
Discharge Address:	2365 Iron Point Road Suite 120
Discharge Name:	Cemex Construction Materials Pacific LLC
Discharge City:	Folsom
Discharge State:	California
Discharge Zip:	95630
Status:	Not reported
Status Date:	Not reported
Operator Name:	Not reported
Operator Address:	Not reported
Operator City:	Not reported
Operator State:	Not reported
Operator Zip:	Not reported

NPDES as of 03/2018:

NPDES Number:	CAS000001
Status:	Active
Agency Number:	0
Region:	2
Regulatory Measure ID:	183997
Order Number:	97-03-DWQ
Regulatory Measure Type:	Enrollee
Place ID:	Not reported
WDID:	2 43I009442
Program Type:	Industrial
Adoption Date Of Regulatory Measure:	Not reported
Effective Date Of Regulatory Measure:	11/23/1992
Expiration Date Of Regulatory Measure:	Not reported
Termination Date Of Regulatory Measure:	Not reported
Discharge Name:	Cemex Construction Materials Pacific LLC
Discharge Address:	2365 Iron Point Road Suite 120
Discharge City:	Folsom
Discharge State:	California
Discharge Zip:	95630
Received Date:	Not reported
Processed Date:	Not reported
Status:	Not reported
Status Date:	Not reported
Place Size:	Not reported
Place Size Unit:	Not reported
Contact:	Not reported
Contact Title:	Not reported
Contact Phone:	Not reported
Contact Phone Ext:	Not reported
Contact Email:	Not reported
Operator Name:	Not reported
Operator Address:	Not reported
Operator City:	Not reported
Operator State:	Not reported
Operator Zip:	Not reported
Operator Contact:	Not reported
Operator Contact Title:	Not reported
Operator Contact Phone:	Not reported

CEMEX CONSTRUCTION MATERIALS PACIFIC LLC (Continued) **1000222474**

Operator Contact Phone Ext:	Not reported
Operator Contact Email:	Not reported
Operator Type:	Not reported
Developer:	Not reported
Developer Address:	Not reported
Developer City:	Not reported
Developer State:	Not reported
Developer Zip:	Not reported
Developer Contact:	Not reported
Developer Contact Title:	Not reported
Constype Linear Utility Ind:	Not reported
Emergency Phone:	Not reported
Emergency Phone Ext:	Not reported
Constype Above Ground Ind:	Not reported
Constype Below Ground Ind:	Not reported
Constype Cable Line Ind:	Not reported
Constype Comm Line Ind:	Not reported
Constype Commertial Ind:	Not reported
Constype Electrical Line Ind:	Not reported
Constype Gas Line Ind:	Not reported
Constype Industrial Ind:	Not reported
Constype Other Description:	Not reported
Constype Other Ind:	Not reported
Constype Recons Ind:	Not reported
Constype Residential Ind:	Not reported
Constype Transport Ind:	Not reported
Constype Utility Description:	Not reported
Constype Utility Ind:	Not reported
Constype Water Sewer Ind:	Not reported
Dir Discharge Uswater Ind:	Not reported
Receiving Water Name:	Not reported
Certifier:	Not reported
Certifier Title:	Not reported
Certification Date:	Not reported
Primary Sic:	Not reported
Secondary Sic:	Not reported
Tertiary Sic:	Not reported
NPDES Number:	Not reported
Status:	Not reported
Agency Number:	Not reported
Region:	2
Regulatory Measure ID:	183997
Order Number:	Not reported
Regulatory Measure Type:	Industrial
Place ID:	Not reported
WDID:	2 43I009442
Program Type:	Not reported
Adoption Date Of Regulatory Measure:	Not reported
Effective Date Of Regulatory Measure:	Not reported
Expiration Date Of Regulatory Measure:	Not reported
Termination Date Of Regulatory Measure:	Not reported
Discharge Name:	Not reported
Discharge Address:	Not reported
Discharge City:	Not reported
Discharge State:	Not reported
Discharge Zip:	Not reported

CEMEX CONSTRUCTION MATERIALS PACIFIC LLC (Continued) **1000222474**

Received Date:	05/09/2008
Processed Date:	11/23/1992
Status:	Active
Status Date:	11/23/1992
Place Size:	4.1
Place Size Unit:	Acres
Contact:	John Pipkin
Contact Title:	Area Manager
Contact Phone:	925-323-4827
Contact Phone Ext:	Not reported
Contact Email:	johnb.pipkin@cemex.com
Operator Name:	Cemex Construction Materials Pacific LLC
Operator Address:	Not reported
Operator City:	Not reported
Operator State:	Not reported
Operator Zip:	Not reported
Operator Contact:	Not reported
Operator Contact Title:	Not reported
Operator Contact Phone:	Not reported
Operator Contact Phone Ext:	Not reported
Operator Contact Email:	Not reported
Operator Type:	Private Individual
Developer:	Not reported
Developer Address:	Not reported
Developer City:	Not reported
Developer State:	California
Developer Zip:	Not reported
Developer Contact:	Not reported
Developer Contact Title:	Not reported
Constype Linear Utility Ind:	Not reported
Emergency Phone:	Not reported
Emergency Phone Ext:	Not reported
Constype Above Ground Ind:	Not reported
Constype Below Ground Ind:	Not reported
Constype Cable Line Ind:	Not reported
Constype Comm Line Ind:	Not reported
Constype Commertial Ind:	Not reported
Constype Electrical Line Ind:	Not reported
Constype Gas Line Ind:	Not reported
Constype Industrial Ind:	Not reported
Constype Other Description:	Not reported
Constype Other Ind:	Not reported
Constype Recons Ind:	Not reported
Constype Residential Ind:	Not reported
Constype Transport Ind:	Not reported
Constype Utility Description:	Not reported
Constype Utility Ind:	Not reported
Constype Water Sewer Ind:	Not reported
Dir Discharge Uswater Ind:	N
Receiving Water Name:	Guadalupe Slough
Certifier:	Brian Mastin
Certifier Title:	Environmental Manager
Certification Date:	31-AUG-15
Primary Sic:	3273-Ready-Mixed Concrete
Secondary Sic:	Not reported
Tertiary Sic:	3273-Ready-Mixed Concrete

CEMEX CONSTRUCTION MATERIALS PACIFIC LLC (Continued) **1000222474**

Name:	SANTA CLARA READY MIX
Address:	1555 RUSSELL AVE
City,State,Zip:	SANTA CLARA, CA 95054
Facility Status:	Not reported
NPDES Number:	Not reported
Region:	Not reported
Agency Number:	Not reported
Regulatory Measure ID:	Not reported
Place ID:	Not reported
Order Number:	Not reported
WDID:	2 43I009442
Regulatory Measure Type:	Industrial
Program Type:	Not reported
Adoption Date Of Regulatory Measure:	Not reported
Effective Date Of Regulatory Measure:	Not reported
Termination Date Of Regulatory Measure:	Not reported
Expiration Date Of Regulatory Measure:	Not reported
Discharge Address:	Not reported
Discharge Name:	Not reported
Discharge City:	Not reported
Discharge State:	Not reported
Discharge Zip:	Not reported
Status:	Active
Status Date:	11/23/1992
Operator Name:	Cemex Construction Materials Pacific LLC
Operator Address:	2365 Iron Point Road Suite 120
Operator City:	Folsom
Operator State:	California
Operator Zip:	95630

NPDES as of 03/2018:

NPDES Number:	CAS000001
Status:	Active
Agency Number:	0
Region:	2
Regulatory Measure ID:	183997
Order Number:	97-03-DWQ
Regulatory Measure Type:	Enrollee
Place ID:	Not reported
WDID:	2 43I009442
Program Type:	Industrial
Adoption Date Of Regulatory Measure:	Not reported
Effective Date Of Regulatory Measure:	11/23/1992
Expiration Date Of Regulatory Measure:	Not reported
Termination Date Of Regulatory Measure:	Not reported
Discharge Name:	Cemex Construction Materials Pacific LLC
Discharge Address:	2365 Iron Point Road Suite 120
Discharge City:	Folsom
Discharge State:	California
Discharge Zip:	95630
Received Date:	Not reported
Processed Date:	Not reported
Status:	Not reported
Status Date:	Not reported
Place Size:	Not reported
Place Size Unit:	Not reported
Contact:	Not reported
Contact Title:	Not reported

CEMEX CONSTRUCTION MATERIALS PACIFIC LLC (Continued) **1000222474**

Contact Phone:	Not reported
Contact Phone Ext:	Not reported
Contact Email:	Not reported
Operator Name:	Not reported
Operator Address:	Not reported
Operator City:	Not reported
Operator State:	Not reported
Operator Zip:	Not reported
Operator Contact:	Not reported
Operator Contact Title:	Not reported
Operator Contact Phone:	Not reported
Operator Contact Phone Ext:	Not reported
Operator Contact Email:	Not reported
Operator Type:	Not reported
Developer:	Not reported
Developer Address:	Not reported
Developer City:	Not reported
Developer State:	Not reported
Developer Zip:	Not reported
Developer Contact:	Not reported
Developer Contact Title:	Not reported
Constype Linear Utility Ind:	Not reported
Emergency Phone:	Not reported
Emergency Phone Ext:	Not reported
Constype Above Ground Ind:	Not reported
Constype Below Ground Ind:	Not reported
Constype Cable Line Ind:	Not reported
Constype Comm Line Ind:	Not reported
Constype Commertial Ind:	Not reported
Constype Electrical Line Ind:	Not reported
Constype Gas Line Ind:	Not reported
Constype Industrial Ind:	Not reported
Constype Other Description:	Not reported
Constype Other Ind:	Not reported
Constype Recons Ind:	Not reported
Constype Residential Ind:	Not reported
Constype Transport Ind:	Not reported
Constype Utility Description:	Not reported
Constype Utility Ind:	Not reported
Constype Water Sewer Ind:	Not reported
Dir Discharge Uswater Ind:	Not reported
Receiving Water Name:	Not reported
Certifier:	Not reported
Certifier Title:	Not reported
Certification Date:	Not reported
Primary Sic:	Not reported
Secondary Sic:	Not reported
Tertiary Sic:	Not reported
NPDES Number:	Not reported
Status:	Not reported
Agency Number:	Not reported
Region:	2
Regulatory Measure ID:	183997
Order Number:	Not reported
Regulatory Measure Type:	Industrial
Place ID:	Not reported

CEMEX CONSTRUCTION MATERIALS PACIFIC LLC (Continued) **1000222474**

WDID:	2 43I009442
Program Type:	Not reported
Adoption Date Of Regulatory Measure:	Not reported
Effective Date Of Regulatory Measure:	Not reported
Expiration Date Of Regulatory Measure:	Not reported
Termination Date Of Regulatory Measure:	Not reported
Discharge Name:	Not reported
Discharge Address:	Not reported
Discharge City:	Not reported
Discharge State:	Not reported
Discharge Zip:	Not reported
Received Date:	05/09/2008
Processed Date:	11/23/1992
Status:	Active
Status Date:	11/23/1992
Place Size:	4.1
Place Size Unit:	Acres
Contact:	John Pipkin
Contact Title:	Area Manager
Contact Phone:	925-323-4827
Contact Phone Ext:	Not reported
Contact Email:	johnb.pipkin@cemex.com
Operator Name:	Cemex Construction Materials Pacific LLC
Operator Address:	Not reported
Operator City:	Not reported
Operator State:	Not reported
Operator Zip:	Not reported
Operator Contact:	Not reported
Operator Contact Title:	Not reported
Operator Contact Phone:	Not reported
Operator Contact Phone Ext:	Not reported
Operator Contact Email:	Not reported
Operator Type:	Private Individual
Developer:	Not reported
Developer Address:	Not reported
Developer City:	Not reported
Developer State:	California
Developer Zip:	Not reported
Developer Contact:	Not reported
Developer Contact Title:	Not reported
Constype Linear Utility Ind:	Not reported
Emergency Phone:	Not reported
Emergency Phone Ext:	Not reported
Constype Above Ground Ind:	Not reported
Constype Below Ground Ind:	Not reported
Constype Cable Line Ind:	Not reported
Constype Comm Line Ind:	Not reported
Constype Commertial Ind:	Not reported
Constype Electrical Line Ind:	Not reported
Constype Gas Line Ind:	Not reported
Constype Industrial Ind:	Not reported
Constype Other Description:	Not reported
Constype Other Ind:	Not reported
Constype Recons Ind:	Not reported
Constype Residential Ind:	Not reported
Constype Transport Ind:	Not reported
Constype Utility Description:	Not reported

CEMEX CONSTRUCTION MATERIALS PACIFIC LLC (Continued) **1000222474**

Constype Utility Ind:	Not reported
Constype Water Sewer Ind:	Not reported
Dir Discharge Uswater Ind:	N
Receiving Water Name:	Guadalupe Slough
Certifier:	Brian Mastin
Certifier Title:	Environmental Manager
Certification Date:	31-AUG-15
Primary Sic:	3273-Ready-Mixed Concrete
Secondary Sic:	Not reported
Tertiary Sic:	3273-Ready-Mixed Concrete

WDS:

Name:	RMC PAC MATERIALS INC SANTA CL
Address:	1555 Russell Ave
City:	SANTA CLARA
Facility ID:	San Francisco Bay 43I009442
Facility Type:	Industrial - Facility that treats and/or disposes of liquid or semisolid wastes from any servicing, producing, manufacturing or processing operation of whatever nature, including mining, gravel washing, geothermal operations, air conditioning, ship building and repairing, oil production, storage and disposal operations, water pumping.
Facility Status:	Active - Any facility with a continuous or seasonal discharge that is under Waste Discharge Requirements.
NPDES Number:	CAS000001 The 1st 2 characters designate the state. The remaining 7 are assigned by the Regional Board
Subregion:	2
Facility Telephone:	4084268787
Facility Contact:	BLAKE BILL
Agency Name:	RMC PAC MATERIALS INC
Agency Address:	PO Box 5252
Agency City,St,Zip:	Pleasanton 945660452
Agency Contact:	SOSTARIC JOE
Agency Telephone:	9254268787
Agency Type:	Private
SIC Code:	0
SIC Code 2:	Not reported
Primary Waste Type:	Not reported
Primary Waste:	Not reported
Waste Type2:	Not reported
Waste2:	Not reported
Primary Waste Type:	Not reported
Secondary Waste:	Not reported
Secondary Waste Type:	Not reported
Design Flow:	0
Baseline Flow:	0
Reclamation:	Not reported
POTW:	Not reported
Treat To Water:	Minor Threat to Water Quality. A violation of a regional board order should cause a relatively minor impairment of beneficial uses compared to a major or minor threat. Not: All nurds without a TTWQ will be considered a minor threat to water quality unless coded at a higher Level. A Zero (0) may be used to code those NURDS that are found to represent no threat to water quality.
Complexity:	Category C - Facilities having no waste treatment systems, such as cooling water dischargers or thosewho must comply through best

CEMEX CONSTRUCTION MATERIALS PACIFIC LLC (Continued) **1000222474**

management practices, facilities with passive waste treatment and disposal systems, such as septic systems with subsurface disposal, or dischargers having waste storage systems with land disposal such as dairy waste ponds.

CIWQS:

Name:	SANTA CLARA READY MIX
Address:	1555 RUSSELL AVE
City,State,Zip:	SANTA CLARA, CA 95054
Agency:	Cemex Construction Materials Pacific LLC
Agency Address:	2365 Iron Point Road Suite 120, Folsom, CA 95630
Place/Project Type:	Industrial - Ready-Mixed Concrete
SIC/NAICS:	3273
Region:	2
Program:	INDSTW
Regulatory Measure Status:	Active
Regulatory Measure Type:	Storm water industrial
Order Number:	2014-0057-DWQ
WDID:	2 43I009442
NPDES Number:	CAS000001
Adoption Date:	Not reported
Effective Date:	11/23/1992
Termination Date:	Not reported
Expiration/Review Date:	Not reported
Design Flow:	Not reported
Major/Minor:	Not reported
Complexity:	Not reported
TTWQ:	Not reported
Enforcement Actions within 5 years:	0
Violations within 5 years:	0
Latitude:	37.38729
Longitude:	-121.95694

CERS:

Name:	SANTA CLARA READY MIX
Address:	1555 RUSSELL AVE
City,State,Zip:	SANTA CLARA, CA 95054
Site ID:	541849
CERS ID:	254439
CERS Description:	Industrial Facility Storm Water

Violations:

Site ID:	541849
Site Name:	Santa Clara Ready Mix
Violation Date:	02-11-2010
Citation:	2014-0057-DWQ - Industrial General Permit
Violation Description:	SW - Deficient BMP Implementation
Violation Notes:	Various BMP violations.
Violation Division:	Water Boards
Violation Program:	INDSTW
Violation Source:	SMARTS,

Evaluation:

Eval General Type:	Compliance Evaluation Inspection
Eval Date:	02-11-2010
Violations Found:	Yes

CEMEX CONSTRUCTION MATERIALS PACIFIC LLC (Continued) **1000222474**

Eval Type: Industrial Storm Water Compliance Evaluation
Eval Notes: Not reported
Eval Division: Water Boards
Eval Program: INDSTW
Eval Source: SMARTS,

Enforcement Action:
Site ID: 541849
Site Name: Santa Clara Ready Mix
Site Address: 1555 RUSSELL AVE
Site City: SANTA CLARA
Site Zip: 95054
Enf Action Date: 09-28-2010
Enf Action Type: Notice of Violation
Enf Action Description: Notice of Violation
Enf Action Notes: Various SWPPP and/or BMP implementation violations.
Enf Action Division: Water Boards
Enf Action Program: INDSTW
Enf Action Source: SMARTS,

Affiliation:
Affiliation Type Desc: Owner/Operator
Entity Name: Cemex Construction Materials Pacific LLC
Entity Title: Operator
Affiliation Address: 2365 Iron Point Road Suite 120
Affiliation City: Folsom
Affiliation State: CA
Affiliation Country: Not reported
Affiliation Zip: 95630
Affiliation Phone: ,

51
SSE
1/4-1/2
0.437 mi.
2307 ft.

Relative:
Higher

Actual:
27 ft.

CULLIGAN INDUSTRIAL WATER
1785 RUSSELL AVE
SANTA CLARA, CA 95050

CA LUST **S104162767**
CA HIST LUST **N/A**
CA Cortese
CA DRYCLEANERS
CA HIST CORTESE
CA CERS
CA HWTS

LUST:
Name: CULLIGAN INDUSTRIAL WATER
Address: 1785 RUSSELL AVE
City,State,Zip: SANTA CLARA, CA 95050
Lead Agency: SANTA CLARA COUNTY LOP
Case Type: LUST Cleanup Site
Geo Track: http://geotracker.waterboards.ca.gov/profile_report.asp?global_id=T0608500476
Global Id: T0608500476
Latitude: 37.3870889756766
Longitude: -121.958477497101
Status: Completed - Case Closed
Status Date: 06/17/1997
Case Worker: DEH
RB Case Number: Not reported
Local Agency: SANTA CLARA COUNTY LOP
File Location: All Files are on GeoTracker or in the Local Agency Database
Local Case Number: Not reported

CULLIGAN INDUSTRIAL WATER (Continued) **S104162767**

Potential Media Affect: Other Groundwater (uses other than drinking water)
Potential Contaminants of Concern: Gasoline
Site History: Not reported

LUST:
Global Id: T0608500476
Contact Type: Local Agency Caseworker
Contact Name: DEH CASEWORKER
Organization Name: SANTA CLARA COUNTY LOP
Address: 1555 Berger Drive, Suite 300
City: SAN JOSE
Email: smp@deh.sccgov.org
Phone Number: 4089183400

Global Id: T0608500476
Contact Type: Regional Board Caseworker
Contact Name: Regional Water Board
Organization Name: SAN FRANCISCO BAY RWQCB (REGION 2)
Address: 1515 CLAY ST SUITE 1400
City: OAKLAND
Email: Not reported
Phone Number: Not reported

LUST:
Global Id: T0608500476
Action Type: RESPONSE
Date: 06/17/1997
Action: Other Report / Document

Global Id: T0608500476
Action Type: ENFORCEMENT
Date: 07/12/1989
Action: Notice of Responsibility - #40350

Global Id: T0608500476
Action Type: ENFORCEMENT
Date: 05/30/1995
Action: Staff Letter - #32101

Global Id: T0608500476
Action Type: Other
Date: 06/04/1987
Action: Leak Reported

Global Id: T0608500476
Action Type: ENFORCEMENT
Date: 06/17/1997
Action: Closure/No Further Action Letter

Global Id: T0608500476
Action Type: REMEDIATION
Date: 08/20/1987
Action: Excavation

Global Id: T0608500476
Action Type: REMEDIATION
Date: 08/20/1987

CULLIGAN INDUSTRIAL WATER (Continued) **S104162767**

Action: Excavation

Global Id: T0608500476
Action Type: RESPONSE
Date: 07/14/1995
Action: Interim Remedial Action Plan

LUST:
Global Id: T0608500476
Status: Open - Case Begin Date
Status Date: 06/04/1987

Global Id: T0608500476
Status: Open - Site Assessment
Status Date: 06/04/1987

Global Id: T0608500476
Status: Open - Site Assessment
Status Date: 07/21/1988

Global Id: T0608500476
Status: Completed - Case Closed
Status Date: 06/17/1997

LUST REG 2:
Region: 2
Facility Id: Not reported
Facility Status: Case Closed
Case Number: 06S1W27B02f
How Discovered: Not reported
Leak Cause: Not reported
Leak Source: Not reported
Date Leak Confirmed: Not reported
Oversight Program: LUST
Prelim. Site Assesment Wokplan Submitted: Not reported
Preliminary Site Assesment Began: 6/4/1987
Pollution Characterization Began: 7/21/1988
Pollution Remediation Plan Submitted: Not reported
Date Remediation Action Underway: Not reported
Date Post Remedial Action Monitoring Began: Not reported

LUST SANTA CLARA:
Name: CULLIGAN INDUSTRIAL WATER
Address: 1785 RUSSELL AVE
City,State,Zip: SANTA CLARA, CA
Region: SANTA CLARA
SCVWD ID: 06S1W27B02F
Date Closed: 06/17/1997
EDR Link ID: 06S1W27B02F

HIST LUST SANTA CLARA:
Name: Culligan Industrial Water
Address: 1785 Russell Ave
City: Santa Clara

CULLIGAN INDUSTRIAL WATER (Continued) **S104162767**

Region: SANTA CLARA
Region Code: 2
SCVWD ID: 06S1W27B02
Oversite Agency: SCVWD
Date Listed: 1988-01-01 00:00:00
Closed Date: 1997-06-17 00:00:00

CORTESE:

Name:	CULLIGAN INDUSTRIAL WATER
Address:	1785 RUSSELL AVE
City,State,Zip:	SANTA CLARA, CA 95050
Region:	CORTESE
Envirostor Id:	Not reported
Global ID:	T0608500476
Site/Facility Type:	LUST CLEANUP SITE
Cleanup Status:	COMPLETED - CASE CLOSED
Status Date:	Not reported
Site Code:	Not reported
Latitude:	Not reported
Longitude:	Not reported
Owner:	Not reported
Enf Type:	Not reported
Swat R:	Not reported
Flag:	active
Order No:	Not reported
Waste Discharge System No:	Not reported
Effective Date:	Not reported
Region 2:	Not reported
WID Id:	Not reported
Solid Waste Id No:	Not reported
Waste Management Uit Name:	Not reported
File Name:	Active Open

DRYCLEANERS:

Name:	CULLIGAN PENINSULA INDUSTRIAL WATER CONDITIONING
Address:	1785 RUSSELL AVE
City,State,Zip:	SANTA CLARA, CA 95054
EPA Id:	CAL000297595
NAICS Code:	81232
NAICS Description:	Drycleaning and Laundry Services (except Coin-Operated)
SIC Code:	7211
SIC Description:	Power Laundries, Family and Commercial
Create Date:	08/17/2005
Facility Active:	No
Inactive Date:	06/30/2007
Facility Addr2:	Not reported
Owner Name:	CULLIGAN INTERNATIONAL
Owner Address:	1 CULLIGAN PKWY
Owner Address 2:	Not reported
Owner Telephone:	8004282828
Contact Name:	CARL SEATS
Contact Address:	110 DODD CT
Contact Address 2:	Not reported
Contact Telephone:	7076386123
Contact Fax:	7075581019
Mailing Name:	Not reported

CULLIGAN INDUSTRIAL WATER (Continued) **S104162767**

Mailing Address 1:	1785 RUSSELL AVE
Mailing Address 2:	Not reported
Mailing City:	SANTA CLARA
Mailing State:	CA
Mailing Zip:	95054
Owner Fax:	Not reported
Region Code:	2
Latitude:	37.386598
Longitude:	-121.958553

HIST CORTESE:

edr_fname:	CULLIGAN INDUSTRIAL WATER
edr_fadd1:	1785 RUSSELL
City,State,Zip:	SANTA CLARA, CA 95052
Region:	CORTESE
Facility County Code:	43
Reg By:	LTNKA
Reg Id:	43-0426

CERS:

Name:	CULLIGAN INDUSTRIAL WATER
Address:	1785 RUSSELL AVE
City,State,Zip:	SANTA CLARA, CA 95050
Site ID:	228369
CERS ID:	T0608500476
CERS Description:	Leaking Underground Storage Tank Cleanup Site

Affiliation:

Affiliation Type Desc:	Regional Board Caseworker
Entity Name:	Regional Water Board - SAN FRANCISCO BAY RWQCB (REGION 2)
Entity Title:	Not reported
Affiliation Address:	1515 CLAY ST SUITE 1400
Affiliation City:	OAKLAND
Affiliation State:	CA
Affiliation Country:	Not reported
Affiliation Zip:	Not reported
Affiliation Phone:	,

Affiliation Type Desc:	Local Agency Caseworker
Entity Name:	DEH CASEWORKER - SANTA CLARA COUNTY LOP
Entity Title:	Not reported
Affiliation Address:	1555 Berger Drive, Suite 300
Affiliation City:	SAN JOSE
Affiliation State:	CA
Affiliation Country:	Not reported
Affiliation Zip:	Not reported
Affiliation Phone:	4089183400,

HWTS:

Name:	CULLIGAN PENINSULA INDUSTRIAL WATER CONDITIONING
Address:	1785 RUSSELL AVE
Address 2:	Not reported
City,State,Zip:	SANTA CLARA, CA 95054
EPA ID:	CAL000297595
Inactive Date:	06/30/2007

CULLIGAN INDUSTRIAL WATER (Continued) **S104162767**

Create Date:	08/17/2005
Last Act Date:	Not reported
Mailing Name:	Not reported
Mailing Address:	1785 RUSSELL AVE
Mailing Address 2:	Not reported
Mailing City,State,Zip:	SANTA CLARA, CA 95054
Owner Name:	CULLIGAN INTERNATIONAL
Owner Address:	1 CULLIGAN PKWY
Owner Address 2:	Not reported
Owner City,State,Zip:	NORTHBROOK, IL 600626209
Contact Name:	CARL SEATS
Contact Address:	110 DODD CT
Contact Address 2:	Not reported
City,State,Zip:	AMERICAN CANYON, CA 945030000
Facility Status:	Inactive
Facility Type:	PERMANENT
Category:	STATE
Latitude:	37.386598
Longitude:	-121.958553

NAICS:

EPA ID:	CAL000297595
Create Date:	2006-11-27 18:30:15.000
NAICS Code:	81232
NAICS Description:	Drycleaning and Laundry Services (except Coin-Operated)
Issued EPA ID Date:	2005-08-17 11:29:40.09000
Inactive Date:	2007-06-30 00:00:00
Facility Name:	CULLIGAN PENINSULA INDUSTRIAL WATER CONDITIONING
Facility Address:	1785 RUSSELL AVE
Facility Address 2:	Not reported
Facility City:	SANTA CLARA
Facility County:	Not reported
Facility State:	CA
Facility Zip:	95054

M52 **SANTA CLARA FIRE STATION** **CA LUST** **S102429967**
WSW **2400 AGNEW** **CA HIST CORTESE** **N/A**
1/4-1/2 **SANTA CLARA, CA 95054**
0.439 mi.
2318 ft. **Site 1 of 2 in cluster M**

Relative:
Lower

Actual:
16 ft.

LUST:

Name:	FIRE STATION #8
Address:	2400 AGNEW RD
City,State,Zip:	SANTA CLARA, CA 95054
Lead Agency:	SANTA CLARA COUNTY LOP
Case Type:	LUST Cleanup Site
Geo Track:	http://geotracker.waterboards.ca.gov/profile_report.asp?global_id=T0608501813
Global Id:	T0608501813
Latitude:	37.3896
Longitude:	-121.968
Status:	Completed - Case Closed
Status Date:	08/17/2000
Case Worker:	DEH
RB Case Number:	Not reported
Local Agency:	SANTA CLARA COUNTY LOP
File Location:	All Files are on GeoTracker or in the Local Agency Database

SANTA CLARA FIRE STATION (Continued) **S102429967**

Local Case Number: Not reported
Potential Media Affect: Other Groundwater (uses other than drinking water)
Potential Contaminants of Concern: Diesel
Site History: Not reported

LUST:
Global Id: T0608501813
Contact Type: Local Agency Caseworker
Contact Name: DEH CASEWORKER
Organization Name: SANTA CLARA COUNTY LOP
Address: 1555 Berger Drive, Suite 300
City: SAN JOSE
Email: smp@deh.sccgov.org
Phone Number: 4089183400

Global Id: T0608501813
Contact Type: Regional Board Caseworker
Contact Name: Regional Water Board
Organization Name: SAN FRANCISCO BAY RWQCB (REGION 2)
Address: 1515 CLAY ST SUITE 1400
City: OAKLAND
Email: Not reported
Phone Number: Not reported

LUST:
Global Id: T0608501813
Action Type: ENFORCEMENT
Date: 01/05/1995
Action: Staff Letter - #32469

Global Id: T0608501813
Action Type: ENFORCEMENT
Date: 06/02/1994
Action: Staff Letter - #32471

Global Id: T0608501813
Action Type: ENFORCEMENT
Date: 03/11/1996
Action: Notice of Responsibility - #40313

Global Id: T0608501813
Action Type: ENFORCEMENT
Date: 08/17/2000
Action: Closure/No Further Action Letter

Global Id: T0608501813
Action Type: RESPONSE
Date: 08/15/2000
Action: Other Report / Document

Global Id: T0608501813
Action Type: Other
Date: 06/02/1994
Action: Leak Reported

Global Id: T0608501813
Action Type: RESPONSE

SANTA CLARA FIRE STATION (Continued) **S102429967**

Date: 03/06/1996
Action: Monitoring Report - Quarterly

Global Id: T0608501813
Action Type: RESPONSE
Date: 03/06/1996
Action: Soil and Water Investigation Report

LUST:
Global Id: T0608501813
Status: Open - Case Begin Date
Status Date: 04/28/1994

Global Id: T0608501813
Status: Open - Site Assessment
Status Date: 04/28/1994

Global Id: T0608501813
Status: Completed - Case Closed
Status Date: 08/17/2000

LUST SANTA CLARA:
Name: FIRE STATION #8
Address: 2400 AGNEW RD
City,State,Zip: SANTA CLARA, CA
Region: SANTA CLARA
SCVWD ID: 06S1W22L02F
Date Closed: 08/17/2000
EDR Link ID: 06S1W22L02F

HIST CORTESE:
edr_fname: SANTA CLARA FIRE STATION
edr_fadd1: 2400 AGNEW
City,State,Zip: SANTA CLARA, CA 95054
Region: CORTESE
Facility County Code: 43
Reg By: LTNKA
Reg Id: 43-1895

M53 **FIRE STATION #8** **CA LUST** **U001601776**
WSW **2400 AGNEW RD** **CA HIST LUST** **N/A**
1/4-1/2 **SANTA CLARA, CA 95054** **CA HIST UST**
0.439 mi. **CA Cortese**
2318 ft. **Site 2 of 2 in cluster M** **CA HAZNET**
CA CERS
Relative: **CA HWTS**
Lower
Actual:
16 ft.

LUST REG 2:
Region: 2
Facility Id: Not reported
Facility Status: Case Closed
Case Number: 06S1W22L02f
How Discovered: Not reported
Leak Cause: Not reported
Leak Source: Not reported

FIRE STATION #8 (Continued) **U001601776**

Date Leak Confirmed: Not reported
Oversight Program: LUST
Prelim. Site Assesment Wokplan Submitted: Not reported
Preliminary Site Assesment Began: 4/28/1994
Pollution Characterization Began: Not reported
Pollution Remediation Plan Submitted: Not reported
Date Remediation Action Underway: Not reported
Date Post Remedial Action Monitoring Began: Not reported

HIST LUST SANTA CLARA:
Name: Fire Station #8
Address: 2400 Agnew Rd
City: Santa Clara
Region: SANTA CLARA
Region Code: 2
SCVWD ID: 06S1W22L02
Oversite Agency: SCVWD
Date Listed: 1996-03-11 00:00:00
Closed Date: 2000-08-17 00:00:00

HIST UST:
Name: FIRE DEPT STATION 8
Address: 2400 AGNEW ROAD
City,State,Zip: SANTA CLARA, CA 95050
File Number: 0002D169
URL: http://geotracker.waterboards.ca.gov/ustpdfs/pdf/0002D169.pdf
Region: STATE
Facility ID: 00000011921
Facility Type: Other
Other Type: GOVERNMENT
Contact Name: JOHN G. STRUNK
Telephone: 4089843242
Owner Name: CITY OF SANTA CLARA
Owner Address: 1500 WARBURTON AVE
Owner City,St,Zip: SANTA CLARA, CA 95050
Total Tanks: 0001

Tank Num: 001
Container Num: 1
Year Installed: 1976
Tank Capacity: 00002000
Tank Used for: PRODUCT
Type of Fuel: DIESEL
Container Construction Thickness: Not reported
Leak Detection: None

Click here for Geo Tracker PDF:

CORTESE:
Name: FIRE STATION #8
Address: 2400 AGNEW RD
City,State,Zip: SANTA CLARA, CA 95054
Region: CORTESE
Envirostor Id: Not reported
Global ID: T0608501813
Site/Facility Type: LUST CLEANUP SITE

FIRE STATION #8 (Continued) **U001601776**

Cleanup Status:	COMPLETED - CASE CLOSED
Status Date:	Not reported
Site Code:	Not reported
Latitude:	Not reported
Longitude:	Not reported
Owner:	Not reported
Enf Type:	Not reported
Swat R:	Not reported
Flag:	active
Order No:	Not reported
Waste Discharge System No:	Not reported
Effective Date:	Not reported
Region 2:	Not reported
WID Id:	Not reported
Solid Waste Id No:	Not reported
Waste Management Uit Name:	Not reported
File Name:	Active Open

HAZNET:

Name:	RELATED SANTA CLARA LLC
Address:	2400 AGNEW ROAD
Address 2:	Not reported
City,State,Zip:	SANTA CLARA, CA 95054
Contact:	SCOTT BORLAND
Telephone:	4084903700
Mailing Name:	Not reported
Mailing Address:	5201 GREAT AMERICA PARKWAY
Year:	2019
Gepaid:	CAC003022305
TSD EPA ID:	CAD982042475
CA Waste Code:	151 - Asbestos containing waste
Disposal Method:	H132 - Landfill Or Surface Impoundment That Will Be Closed As Landfill(To Include On-Site Treatment And/Or Stabilization)
Tons:	0.23000

Detail Two:

Year:	2019
EM Manifest ID:	583540
Shipment Date:	8/22/2019
Receipt Date:	8/28/2019
Manifest Number:	020033264JJK
Generator EPA ID:	CAC003022305
Name:	RELATED SANTA CLARA, LLC
Address:	2400 AGNEW ROAD
Address 2:	Not reported
City:	SANTA CLARA
Zip:	95054
Telephone:	510-562-6181
Contact:	Not reported
Contact Telephone:	408-490-3700
Transporter 1 EPA ID:	CAL000298854
Transporter 1 Emergency Number:	Not reported
Transporter 2 EPA ID:	CAR000037283
Transporter 2 Emergency Number:	Not reported

FIRE STATION #8 (Continued) **U001601776**

TSDF EPA ID:	CAD982042475
TSDF Name:	RECOLOGY HAY ROAD
TSDF Address 1:	6426 HAY RD
TSDF Address 2:	Not reported
TSDF City:	VACAVILLE
TSDF Zip:	95687-0000
TSDF Telephone:	Not reported

State:

Year:	2019
EM Manifest ID:	583540
Generator EPA ID:	CAC003022305
Shipment Date:	2019-08-22
Manifest Number:	020033264JJK
Line Number:	1
Method Code:	H132
Quantity Tons:	0.23000
Quantity Waste:	1.000000
Quantity Unit:	Y
Number of Containers:	5
Type of Container:	Burlap, cloth, paper, or plastic bags
Quantity Type:	Cubic Yards
State Code:	151

CERS:

Name:	FIRE STATION #8
Address:	2400 AGNEW RD
City,State,Zip:	SANTA CLARA, CA 95054
Site ID:	251883
CERS ID:	T0608501813
CERS Description:	Leaking Underground Storage Tank Cleanup Site

Affiliation:

Affiliation Type Desc:	Local Agency Caseworker
Entity Name:	DEH CASEWORKER - SANTA CLARA COUNTY LOP
Entity Title:	Not reported
Affiliation Address:	1555 Berger Drive, Suite 300
Affiliation City:	SAN JOSE
Affiliation State:	CA
Affiliation Country:	Not reported
Affiliation Zip:	Not reported
Affiliation Phone:	4089183400,

Affiliation Type Desc:	Regional Board Caseworker
Entity Name:	Regional Water Board - SAN FRANCISCO BAY RWQCB (REGION 2)
Entity Title:	Not reported
Affiliation Address:	1515 CLAY ST SUITE 1400
Affiliation City:	OAKLAND
Affiliation State:	CA
Affiliation Country:	Not reported
Affiliation Zip:	Not reported
Affiliation Phone:	,

HWTS:

Name:	CITY OF SANTA CLARA - FIRE STATION 08

FIRE STATION #8 (Continued) **U001601776**

Address:	2400 AGNEW RD
Address 2:	Not reported
City,State,Zip:	SANTA CLARA, CA 95054
EPA ID:	CAC003062249
Inactive Date:	07/02/2020
Create Date:	04/02/2020
Last Act Date:	Not reported
Mailing Name:	Not reported
Mailing Address:	1675 LINCOLN ST
Mailing Address 2:	Not reported
Mailing City,State,Zip:	SANTA CLARA, CA 950504653
Owner Name:	CITY OF SANTA CLARA
Owner Address:	1675 LINCOLN ST
Owner Address 2:	Not reported
Owner City,State,Zip:	SANTA CLARA, CA 950504653
Contact Name:	FREDERICK CHUN
Contact Address:	1675 LINCOLN ST
Contact Address 2:	Not reported
City,State,Zip:	SANTA CLARA, CA 950504653
Facility Status:	Inactive
Facility Type:	TEMPORARY
Category:	STATE
Latitude:	37.39041033
Longitude:	-121.9688913

NAICS:

EPA ID:	CAC003062249
Create Date:	2020-04-02 16:46:55.457
NAICS Code:	922160
NAICS Description:	Fire Protection
Issued EPA ID Date:	2020-04-02 16:46:55.47300
Inactive Date:	2020-07-02 16:46:55.45700
Facility Name:	CITY OF SANTA CLARA - FIRE STATION 08
Facility Address:	2400 AGNEW RD
Facility Address 2:	Not reported
Facility City:	SANTA CLARA
Facility County:	Not reported
Facility State:	CA
Facility Zip:	950541202

---

54 **NORTEL NETWORKS** **RCRA-SQG** **1001075493**
SW **2305 MISSION COLLEGE BLVD** **CA CPS-SLIC** **CAD094973195**
1/4-1/2 **SANTA CLARA, CA 95054** **FINDS**
0.443 mi. **ECHO**
2339 ft. **CA EMI**
CA ENF
Relative: **CA CERS**
Higher

Actual:
27 ft.

RCRA Listings:

Date Form Received by Agency:		19981023
Handler Name:	NORTEL NETWORKS	
Handler Address:		2305 MISSION COLLEGE BLVD
Handler City,State,Zip:		SANTA CLARA, CA 95054-8173
EPA ID:		CAD094973195
Contact Name:		ALAIN RAYMOND
Contact Address:		2305 MISSION COLLEGE BLVD
Contact City,State,Zip:		SANTA CLARA, CA 95054-8173

NORTEL NETWORKS (Continued) **1001075493**

Contact Telephone:		408-565-3461
Contact Fax:		Not reported
Contact Email:		Not reported
Contact Title:		Not reported
EPA Region:		09
Land Type:		Private
Federal Waste Generator Description:		Small Quantity Generator
Non-Notifier:		Not reported
Biennial Report Cycle:		Not reported
Accessibility:		Not reported
Active Site Indicator:		Handler Activities
State District Owner:		Not reported
State District:		Not reported
Mailing Address:		2305 MISSION COLLEGE BLVD
Mailing City,State,Zip:		SANTA CLARA, CA 95054-8173
Owner Name:	NORTEL NETWORKS	
Owner Type:		Private
Operator Name:	Not reported	
Operator Type:		Not reported
Short-Term Generator Activity:		No
Importer Activity:		No
Mixed Waste Generator:		No
Transporter Activity:		No
Transfer Facility Activity:		No
Recycler Activity with Storage:		No
Small Quantity On-Site Burner Exemption:		No
Smelting Melting and Refining Furnace Exemption:		No
Underground Injection Control:		No
Off-Site Waste Receipt:		No
Universal Waste Indicator:		No
Universal Waste Destination Facility:		No
Federal Universal Waste:		No
Active Site Fed-Reg Treatment Storage and Disposal Facility:		Not reported
Active Site Converter Treatment storage and Disposal Facility:		Not reported
Active Site State-Reg Treatment Storage and Disposal Facility:		Not reported
Active Site State-Reg Handler:		---
Federal Facility Indicator:		Not reported
Hazardous Secondary Material Indicator:		NN
Sub-Part K Indicator:		Not reported
Commercial TSD Indicator:		No
Treatment Storage and Disposal Type:		Not reported
2018 GPRA Permit Baseline:		Not on the Baseline
2018 GPRA Renewals Baseline:		Not on the Baseline
Permit Renewals Workload Universe:		Not reported
Permit Workload Universe:		Not reported
Permit Progress Universe:		Not reported
Post-Closure Workload Universe:		Not reported
Closure Workload Universe:		Not reported
202 GPRA Corrective Action Baseline:		No
Corrective Action Workload Universe:		No
Subject to Corrective Action Universe:		No
Non-TSDFs Where RCRA CA has Been Imposed Universe:		No
TSDFs Potentially Subject to CA Under 3004 (u)/(v) Universe:		No
TSDFs Only Subject to CA under Discretionary Auth Universe:		No
Corrective Action Priority Ranking:		No NCAPS ranking
Environmental Control Indicator:		No
Institutional Control Indicator:		No

NORTEL NETWORKS (Continued) **1001075493**

Human Exposure Controls Indicator:	N/A
Groundwater Controls Indicator:	N/A
Operating TSDF Universe:	Not reported
Full Enforcement Universe:	Not reported
Significant Non-Complier Universe:	No
Unaddressed Significant Non-Complier Universe:	No
Addressed Significant Non-Complier Universe:	No
Significant Non-Complier With a Compliance Schedule Universe:	No
Financial Assurance Required:	Not reported
Handler Date of Last Change:	20060905
Recognized Trader-Importer:	No
Recognized Trader-Exporter:	No
Importer of Spent Lead Acid Batteries:	No
Exporter of Spent Lead Acid Batteries:	No
Recycler Activity Without Storage:	Not reported
Manifest Broker:	Not reported
Sub-Part P Indicator:	No

Hazardous Waste Summary:

Waste Code:	D001
Waste Description:	IGNITABLE WASTE
Waste Code:	D002
Waste Description:	CORROSIVE WASTE
Waste Code:	D005
Waste Description:	BARIUM
Waste Code:	D007
Waste Description:	CHROMIUM
Waste Code:	D008
Waste Description:	LEAD
Waste Code:	D011
Waste Description:	SILVER

Handler - Owner Operator:

Owner/Operator Indicator:	Owner
Owner/Operator Name: NORTEL NETWORKS	
Legal Status:	Private
Date Became Current:	Not reported
Date Ended Current:	Not reported
Owner/Operator Address:	2305 MISSION COLLEGE BLVD
Owner/Operator City,State,Zip:	SANTA CLARA, CA 95054-8173
Owner/Operator Telephone:	408-565-2614
Owner/Operator Telephone Ext:	Not reported
Owner/Operator Fax:	Not reported
Owner/Operator Email:	Not reported
Owner/Operator Indicator:	Owner
Owner/Operator Name: NORTEL NETWORKS	
Legal Status:	Private
Date Became Current:	Not reported
Date Ended Current:	Not reported

NORTEL NETWORKS (Continued) **1001075493**

Owner/Operator Address: 2305 MISSION COLLEGE BLVD
Owner/Operator City,State,Zip: SANTA CLARA, CA 95054-8173
Owner/Operator Telephone: 408-565-2614
Owner/Operator Telephone Ext: Not reported
Owner/Operator Fax: Not reported
Owner/Operator Email: Not reported

Historic Generators:

Receive Date: 19960901
Handler Name: NORTEL NETWORKS
Federal Waste Generator Description: Large Quantity Generator
State District Owner: Not reported
Large Quantity Handler of Universal Waste: No
Recognized Trader Importer: No
Recognized Trader Exporter: No
Spent Lead Acid Battery Importer: No
Spent Lead Acid Battery Exporter: No
Current Record: No
Non Storage Recycler Activity: Not reported
Electronic Manifest Broker: Not reported

Receive Date: 19981023
Handler Name: NORTEL NETWORKS
Federal Waste Generator Description: Small Quantity Generator
State District Owner: Not reported
Large Quantity Handler of Universal Waste: No
Recognized Trader Importer: No
Recognized Trader Exporter: No
Spent Lead Acid Battery Importer: No
Spent Lead Acid Battery Exporter: No
Current Record: Yes
Non Storage Recycler Activity: Not reported
Electronic Manifest Broker: Not reported

Receive Date: 19981023
Handler Name: NORTEL NETWORKS
Federal Waste Generator Description: Large Quantity Generator
State District Owner: Not reported
Large Quantity Handler of Universal Waste: No
Recognized Trader Importer: No
Recognized Trader Exporter: No
Spent Lead Acid Battery Importer: No
Spent Lead Acid Battery Exporter: No
Current Record: No
Non Storage Recycler Activity: Not reported
Electronic Manifest Broker: Not reported

Receive Date: 19920221
Handler Name: NORTHERN TELECOM, INC.
Federal Waste Generator Description: Large Quantity Generator
State District Owner: Not reported
Large Quantity Handler of Universal Waste: No
Recognized Trader Importer: No
Recognized Trader Exporter: No
Spent Lead Acid Battery Importer: No
Spent Lead Acid Battery Exporter: No
Current Record: No

NORTEL NETWORKS (Continued) **1001075493**

Non Storage Recycler Activity: Not reported
Electronic Manifest Broker: Not reported

Receive Date: 19940320
Handler Name: NORTHERN TELECOM
Federal Waste Generator Description: Large Quantity Generator
State District Owner: Not reported
Large Quantity Handler of Universal Waste: No
Recognized Trader Importer: No
Recognized Trader Exporter: No
Spent Lead Acid Battery Importer: No
Spent Lead Acid Battery Exporter: No
Current Record: No
Non Storage Recycler Activity: Not reported
Electronic Manifest Broker: Not reported

Receive Date: 19990304
Handler Name: NORTHERN TELECOM LTD
Federal Waste Generator Description: Large Quantity Generator
State District Owner: Not reported
Large Quantity Handler of Universal Waste: No
Recognized Trader Importer: No
Recognized Trader Exporter: No
Spent Lead Acid Battery Importer: No
Spent Lead Acid Battery Exporter: No
Current Record: No
Non Storage Recycler Activity: Not reported
Electronic Manifest Broker: Not reported

List of NAICS Codes and Descriptions:
NAICS Code: 3342
NAICS Description: COMMUNICATIONS EQUIPMENT MANUFACTURING

Facility Has Received Notices of Violations:
Violations: No Violations Found

Evaluation Action Summary:
Evaluations: No Evaluations Found

SLIC REG 2:
Region: 2
Facility ID: 43S0994
Facility Status: Case Closed
Date Closed: Not reported
Local Case #: Not reported
How Discovered: Not reported
Leak Cause: Not reported
Leak Source: Not reported
Date Confirmed: Not reported
Date Prelim Site Assmnt Workplan Submitted: Not reported
Date Preliminary Site Assessment Began: Not reported
Date Pollution Characterization Began: Not reported
Date Remediation Plan Submitted: Not reported
Date Remedial Action Underway: Not reported

NORTEL NETWORKS (Continued) **1001075493**

Date Post Remedial Action Monitoring Began: Not reported

CPS-SLIC:

Name:	NORTEL NETWORKS
Address:	2305 MISSION COLLEGE BLVD
City,State,Zip:	SANTA CLARA, CA 95054-1521
Region:	STATE
Facility Status:	**Completed - Case Closed**
Status Date:	06/25/2003
Global Id:	SL0608570619
Lead Agency:	SAN FRANCISCO BAY RWQCB (REGION 2)
Lead Agency Case Number:	Not reported
Latitude:	37.388997
Longitude:	-121.965553
Case Type:	Cleanup Program Site
Case Worker:	Not reported
Local Agency:	Not reported
RB Case Number:	43S0994
File Location:	Not reported
Potential Media Affected:	Aquifer used for drinking water supply
Potential Contaminants of Concern:	* Solvents
Site History:	Not reported

Click here to access the California GeoTracker records for this facility:

Name:	SOUTH BAY DEVELOPMENT COMPANY
Address:	2305 MISSION COLLEGE BOULEVARD
City,State,Zip:	SANTA CLARA, CA 95008
Region:	STATE
Facility Status:	**Completed - Case Closed**
Status Date:	10/24/2013
Global Id:	T10000005223
Lead Agency:	SAN FRANCISCO BAY RWQCB (REGION 2)
Lead Agency Case Number:	Not reported
Latitude:	37.3895944
Longitude:	-121.9664536
Case Type:	Cleanup Program Site
Case Worker:	UUU
Local Agency:	Not reported
RB Case Number:	43S1168
File Location:	Not reported
Potential Media Affected:	Not reported
Potential Contaminants of Concern:	Diesel, Total Petroleum Hydrocarbons (TPH)
Site History:	Not reported

Click here to access the California GeoTracker records for this facility:

FINDS:

Registry ID: 110009532327

Click Here for FRS Facility Detail Report:

Environmental Interest/Information System:

US EPA TRIS (Toxics Release Inventory System) contains information from facilities on the amounts of over 300 listed toxic chemicals that these facilities release directly to air, water, land, or that are transported off-site.

NORTEL NETWORKS (Continued) **1001075493**

RCRAInfo is a national information system that supports the Resource Conservation and Recovery Act (RCRA) program through the tracking of events and activities related to facilities that generate, transport, and treat, store, or dispose of hazardous waste. RCRAInfo allows RCRA program staff to track the notification, permit, compliance, and corrective action activities required under RCRA.
STATE MASTER

Click this hyperlink while viewing on your computer to access additional FINDS: detail in the EDR Site Report.

ECHO:

Envid:	1001075493
Registry ID:	110009532327
DFR URL:	http://echo.epa.gov/detailed-facility-report?fid=110009532327
Name:	NORTEL NETWORKS
Address:	2305 MISSION COLLEGE BLVD
City,State,Zip:	SANTA CLARA, CA 95054

EMI:

Name:	NORTHERN TELECOM, INC (BCS)
Address:	2305 MISSION COLLEGE BLVD
City,State,Zip:	SANTA CLARA, CA 95054-1521
Year:	1987
County Code:	43
Air Basin:	SF
Facility ID:	1726
Air District Name:	BA
SIC Code:	3679
Air District Name:	BAY AREA AQMD
Community Health Air Pollution Info System:	Not reported
Consolidated Emission Reporting Rule:	Not reported
Total Organic Hydrocarbon Gases Tons/Yr:	37
Reactive Organic Gases Tons/Yr:	15
Carbon Monoxide Emissions Tons/Yr:	0
NOX - Oxides of Nitrogen Tons/Yr:	0
SOX - Oxides of Sulphur Tons/Yr:	0
Particulate Matter Tons/Yr:	0
Part. Matter 10 Micrometers and Smllr Tons/Yr:	0

Name:	NORTHERN TELECOM, INC (BCS)
Address:	2305 MISSION COLLEGE BLVD
City,State,Zip:	SANTA CLARA, CA 95054-1521
Year:	1990
County Code:	43
Air Basin:	SF
Facility ID:	1726
Air District Name:	BA
SIC Code:	3671
Air District Name:	BAY AREA AQMD
Community Health Air Pollution Info System:	Not reported
Consolidated Emission Reporting Rule:	Not reported
Total Organic Hydrocarbon Gases Tons/Yr:	2
Reactive Organic Gases Tons/Yr:	1
Carbon Monoxide Emissions Tons/Yr:	0
NOX - Oxides of Nitrogen Tons/Yr:	0
SOX - Oxides of Sulphur Tons/Yr:	0

NORTEL NETWORKS (Continued) **1001075493**

Particulate Matter Tons/Yr: 0
Part. Matter 10 Micrometers and Smllr Tons/Yr: 0

Name: NORTHERN TELECOM, INC (BCS)
Address: 2305 MISSION COLLEGE BLVD
City,State,Zip: SANTA CLARA, CA 95054-1521
Year: 1995
County Code: 43
Air Basin: SF
Facility ID: 1726
Air District Name: BA
SIC Code: 3679
Air District Name: BAY AREA AQMD
Community Health Air Pollution Info System: Not reported
Consolidated Emission Reporting Rule: Not reported
Total Organic Hydrocarbon Gases Tons/Yr: 3
Reactive Organic Gases Tons/Yr: 1
Carbon Monoxide Emissions Tons/Yr: 0
NOX - Oxides of Nitrogen Tons/Yr: 0
SOX - Oxides of Sulphur Tons/Yr: 0
Particulate Matter Tons/Yr: 0
Part. Matter 10 Micrometers and Smllr Tons/Yr: 0

Name: NORTHERN TELECOM, INC (BCS)
Address: 2305 MISSION COLLEGE BLVD
City,State,Zip: SANTA CLARA, CA 95054-1521
Year: 1996
County Code: 43
Air Basin: SF
Facility ID: 1726
Air District Name: BA
SIC Code: 3679
Air District Name: BAY AREA AQMD
Community Health Air Pollution Info System: Not reported
Consolidated Emission Reporting Rule: Not reported
Total Organic Hydrocarbon Gases Tons/Yr: 3
Reactive Organic Gases Tons/Yr: 1
Carbon Monoxide Emissions Tons/Yr: 0
NOX - Oxides of Nitrogen Tons/Yr: 0
SOX - Oxides of Sulphur Tons/Yr: 0
Particulate Matter Tons/Yr: 0
Part. Matter 10 Micrometers and Smllr Tons/Yr: 0

Name: NORTHERN TELECOM, INC (BCS)
Address: 2305 MISSION COLLEGE BLVD
City,State,Zip: SANTA CLARA, CA 95054-1521
Year: 1997
County Code: 43
Air Basin: SF
Facility ID: 1726
Air District Name: BA
SIC Code: 3679
Air District Name: BAY AREA AQMD
Community Health Air Pollution Info System: Not reported
Consolidated Emission Reporting Rule: Not reported
Total Organic Hydrocarbon Gases Tons/Yr: 3
Reactive Organic Gases Tons/Yr: 1

NORTEL NETWORKS (Continued) **1001075493**

Carbon Monoxide Emissions Tons/Yr:	0
NOX - Oxides of Nitrogen Tons/Yr:	0
SOX - Oxides of Sulphur Tons/Yr:	0
Particulate Matter Tons/Yr:	0
Part. Matter 10 Micrometers and Smllr Tons/Yr:	0

Name:	NORTHERN TELECOM, INC (BCS)
Address:	2305 MISSION COLLEGE BLVD
City,State,Zip:	SANTA CLARA, CA 95054-1521
Year:	1998
County Code:	43
Air Basin:	SF
Facility ID:	1726
Air District Name:	BA
SIC Code:	3661
Air District Name:	BAY AREA AQMD
Community Health Air Pollution Info System:	Not reported
Consolidated Emission Reporting Rule:	Not reported
Total Organic Hydrocarbon Gases Tons/Yr:	0
Reactive Organic Gases Tons/Yr:	0
Carbon Monoxide Emissions Tons/Yr:	0
NOX - Oxides of Nitrogen Tons/Yr:	0
SOX - Oxides of Sulphur Tons/Yr:	0
Particulate Matter Tons/Yr:	0
Part. Matter 10 Micrometers and Smllr Tons/Yr:	0

Name:	GENERAL DYNAMICS/AIS
Address:	2305 MISSION COLLEGE BLVD
City,State,Zip:	SANTA CLARA, CA 95054-1521
Year:	2006
County Code:	43
Air Basin:	SF
Facility ID:	17406
Air District Name:	BA
SIC Code:	3669
Air District Name:	BAY AREA AQMD
Community Health Air Pollution Info System:	Not reported
Consolidated Emission Reporting Rule:	Not reported
Total Organic Hydrocarbon Gases Tons/Yr:	.006
Reactive Organic Gases Tons/Yr:	.0050202
Carbon Monoxide Emissions Tons/Yr:	.018
NOX - Oxides of Nitrogen Tons/Yr:	.082
SOX - Oxides of Sulphur Tons/Yr:	.001
Particulate Matter Tons/Yr:	.006
Part. Matter 10 Micrometers and Smllr Tons/Yr:	.005856

Name:	GENERAL DYNAMICS/AIS
Address:	2305 MISSION COLLEGE BLVD
City,State,Zip:	SANTA CLARA, CA 95054-1521
Year:	2007
County Code:	43
Air Basin:	SF
Facility ID:	17406
Air District Name:	BA
SIC Code:	3669
Air District Name:	BAY AREA AQMD
Community Health Air Pollution Info System:	Not reported

NORTEL NETWORKS (Continued) **1001075493**

Consolidated Emission Reporting Rule:	Not reported
Total Organic Hydrocarbon Gases Tons/Yr:	.006
Reactive Organic Gases Tons/Yr:	.0050202
Carbon Monoxide Emissions Tons/Yr:	.018
NOX - Oxides of Nitrogen Tons/Yr:	.082
SOX - Oxides of Sulphur Tons/Yr:	.001
Particulate Matter Tons/Yr:	.006
Part. Matter 10 Micrometers and Smllr Tons/Yr:	.005856

Name:	GENERAL DYNAMICS/AIS
Address:	2305 MISSION COLLEGE BLVD
City,State,Zip:	SANTA CLARA, CA 95054
Year:	2008
County Code:	43
Air Basin:	SF
Facility ID:	17406
Air District Name:	BA
SIC Code:	3669
Air District Name:	BAY AREA AQMD
Community Health Air Pollution Info System:	Not reported
Consolidated Emission Reporting Rule:	Not reported
Total Organic Hydrocarbon Gases Tons/Yr:	.001
Reactive Organic Gases Tons/Yr:	.0008367
Carbon Monoxide Emissions Tons/Yr:	.004
NOX - Oxides of Nitrogen Tons/Yr:	.033
SOX - Oxides of Sulphur Tons/Yr:	0
Particulate Matter Tons/Yr:	0
Part. Matter 10 Micrometers and Smllr Tons/Yr:	0

Name:	GENERAL DYNAMICS/AIS
Address:	2305 MISSION COLLEGE BLVD
City,State,Zip:	SANTA CLARA, CA 95054
Year:	2009
County Code:	43
Air Basin:	SF
Facility ID:	17406
Air District Name:	BA
SIC Code:	3669
Air District Name:	BAY AREA AQMD
Community Health Air Pollution Info System:	Not reported
Consolidated Emission Reporting Rule:	Not reported
Total Organic Hydrocarbon Gases Tons/Yr:	0.001
Reactive Organic Gases Tons/Yr:	8.3670000000000001E-4
Carbon Monoxide Emissions Tons/Yr:	4.0000000000000001E-3
NOX - Oxides of Nitrogen Tons/Yr:	3.3000000000000002E-2
SOX - Oxides of Sulphur Tons/Yr:	0
Particulate Matter Tons/Yr:	0
Part. Matter 10 Micrometers and Smllr Tons/Yr:	0

Name:	GENERAL DYNAMICS/AIS
Address:	2305 MISSION COLLEGE BLVD
City,State,Zip:	SANTA CLARA, CA 95054
Year:	2010
County Code:	43
Air Basin:	SF
Facility ID:	17406
Air District Name:	BA

NORTEL NETWORKS (Continued) **1001075493**

SIC Code:	3669
Air District Name:	BAY AREA AQMD
Community Health Air Pollution Info System:	Not reported
Consolidated Emission Reporting Rule:	Not reported
Total Organic Hydrocarbon Gases Tons/Yr:	0.001
Reactive Organic Gases Tons/Yr:	8.3670000000000001E-4
Carbon Monoxide Emissions Tons/Yr:	4.0000000000000001E-3
NOX - Oxides of Nitrogen Tons/Yr:	2.9000000000000001E-2
SOX - Oxides of Sulphur Tons/Yr:	0
Particulate Matter Tons/Yr:	0.00102459016393442
Part. Matter 10 Micrometers and Smllr Tons/Yr:	0.001

Name:	GENERAL DYNAMICS/AIS
Address:	2305 MISSION COLLEGE BLVD
City,State,Zip:	SANTA CLARA, CA 95054
Year:	2011
County Code:	43
Air Basin:	SF
Facility ID:	17406
Air District Name:	BA
SIC Code:	3669
Air District Name:	BAY AREA AQMD
Community Health Air Pollution Info System:	Not reported
Consolidated Emission Reporting Rule:	Not reported
Total Organic Hydrocarbon Gases Tons/Yr:	0.001
Reactive Organic Gases Tons/Yr:	0.0008367
Carbon Monoxide Emissions Tons/Yr:	0.004
NOX - Oxides of Nitrogen Tons/Yr:	0.029
SOX - Oxides of Sulphur Tons/Yr:	0
Particulate Matter Tons/Yr:	0
Part. Matter 10 Micrometers and Smllr Tons/Yr:	0

Name:	GENERAL DYNAMICS/AIS
Address:	2305 MISSION COLLEGE BLVD
City,State,Zip:	SANTA CLARA, CA 95054
Year:	2012
County Code:	43
Air Basin:	SF
Facility ID:	17406
Air District Name:	BA
SIC Code:	3669
Air District Name:	BAY AREA AQMD
Community Health Air Pollution Info System:	Not reported
Consolidated Emission Reporting Rule:	Not reported
Total Organic Hydrocarbon Gases Tons/Yr:	0
Reactive Organic Gases Tons/Yr:	0
Carbon Monoxide Emissions Tons/Yr:	0.004
NOX - Oxides of Nitrogen Tons/Yr:	0.022
SOX - Oxides of Sulphur Tons/Yr:	0
Particulate Matter Tons/Yr:	0
Part. Matter 10 Micrometers and Smllr Tons/Yr:	0

Name:	GENERAL DYNAMICS/AIS
Address:	2305 MISSION COLLEGE BLVD
City,State,Zip:	SANTA CLARA, CA 95054
Year:	2013
County Code:	43

NORTEL NETWORKS (Continued) **1001075493**

Air Basin:	SF
Facility ID:	17406
Air District Name:	BA
SIC Code:	3669
Air District Name:	BAY AREA AQMD
Community Health Air Pollution Info System:	Not reported
Consolidated Emission Reporting Rule:	Not reported
Total Organic Hydrocarbon Gases Tons/Yr:	0
Reactive Organic Gases Tons/Yr:	0
Carbon Monoxide Emissions Tons/Yr:	0.004
NOX - Oxides of Nitrogen Tons/Yr:	0.022
SOX - Oxides of Sulphur Tons/Yr:	0
Particulate Matter Tons/Yr:	0
Part. Matter 10 Micrometers and Smllr Tons/Yr:	0

ENF:

Name:	NORTEL NETWORK
Address:	2305 MISSION COLLEGE
City,State,Zip:	SANTA CLARA, CA 95054
Region:	2
Facility Id:	245261
Agency Name:	Bay Networks
Place Type:	Facility
Place Subtype:	Not reported
Facility Type:	Industrial
Agency Type:	Privately-Owned Business
# Of Agencies:	1
Place Latitude:	Not reported
Place Longitude:	Not reported
SIC Code 1:	Not reported
SIC Desc 1:	Not reported
SIC Code 2:	Not reported
SIC Desc 2:	Not reported
SIC Code 3:	Not reported
SIC Desc 3:	Not reported
NAICS Code 1:	Not reported
NAICS Desc 1:	Not reported
NAICS Code 2:	Not reported
NAICS Desc 2:	Not reported
NAICS Code 3:	Not reported
NAICS Desc 3:	Not reported
# Of Places:	1
Source Of Facility:	Reg Meas
Design Flow:	Not reported
Threat To Water Quality:	Not reported
Complexity:	Not reported
Pretreatment:	Not reported
Facility Waste Type:	Not reported
Facility Waste Type 2:	Not reported
Facility Waste Type 3:	Not reported
Facility Waste Type 4:	Not reported
Program:	UNREGS
Program Category1:	UNREGS
Program Category2:	UNREGS
# Of Programs:	1
WDID:	2 43S0994
Reg Measure Id:	171894

NORTEL NETWORKS (Continued) **1001075493**

Reg Measure Type:	Unregulated
Region:	2
Order #:	Not reported
Npdes# CA#:	Not reported
Major-Minor:	Not reported
Npdes Type:	Not reported
Reclamation:	Not reported
Dredge Fill Fee:	Not reported
301H:	Not reported
Application Fee Amt Received:	Not reported
Status:	Never Active
Status Date:	02/21/2013
Effective Date:	Not reported
Expiration/Review Date:	Not reported
Termination Date:	Not reported
WDR Review - Amend:	Not reported
WDR Review - Revise/Renew:	Not reported
WDR Review - Rescind:	Not reported
WDR Review - No Action Required:	Not reported
WDR Review - Pending:	Not reported
WDR Review - Planned:	Not reported
Status Enrollee:	N
Individual/General:	I
Fee Code:	Not reported
Direction/Voice:	Passive
Enforcement Id(EID):	248483
Region:	2
Order / Resolution Number:	UNKNOWN
Enforcement Action Type:	13267 Letter
Effective Date:	06/21/2002
Adoption/Issuance Date:	Not reported
Achieve Date:	Not reported
Termination Date:	Not reported
ACL Issuance Date:	Not reported
EPL Issuance Date:	Not reported
Status:	Active
Title:	Enforcement - 2 43S0994
Description:	Request for workplan to determine the extent of the groundwater contamination.
Program:	UNREGS
Latest Milestone Completion Date:	Not reported
# Of Programs1:	1
Total Assessment Amount:	0
Initial Assessed Amount:	0
Liability $ Amount:	0
Project $ Amount:	0
Liability $ Paid:	0
Project $ Completed:	0
Total $ Paid/Completed Amount:	0

Name:	NORTEL NETWORK
Address:	2305 MISSION COLLEGE
City,State,Zip:	SANTA CLARA, CA 95054
Region:	2
Facility Id:	245261
Agency Name:	Bay Networks
Place Type:	Facility

NORTEL NETWORKS (Continued) **1001075493**

Place Subtype:	Not reported
Facility Type:	Industrial
Agency Type:	Privately-Owned Business
# Of Agencies:	1
Place Latitude:	Not reported
Place Longitude:	Not reported
SIC Code 1:	Not reported
SIC Desc 1:	Not reported
SIC Code 2:	Not reported
SIC Desc 2:	Not reported
SIC Code 3:	Not reported
SIC Desc 3:	Not reported
NAICS Code 1:	Not reported
NAICS Desc 1:	Not reported
NAICS Code 2:	Not reported
NAICS Desc 2:	Not reported
NAICS Code 3:	Not reported
NAICS Desc 3:	Not reported
# Of Places:	1
Source Of Facility:	Reg Meas
Design Flow:	Not reported
Threat To Water Quality:	Not reported
Complexity:	Not reported
Pretreatment:	Not reported
Facility Waste Type:	Not reported
Facility Waste Type 2:	Not reported
Facility Waste Type 3:	Not reported
Facility Waste Type 4:	Not reported
Program:	UNREGS
Program Category1:	UNREGS
Program Category2:	UNREGS
# Of Programs:	1
WDID:	2 43S0994
Reg Measure Id:	171894
Reg Measure Type:	Unregulated
Region:	2
Order #:	Not reported
Npdes# CA#:	Not reported
Major-Minor:	Not reported
Npdes Type:	Not reported
Reclamation:	Not reported
Dredge Fill Fee:	Not reported
301H:	Not reported
Application Fee Amt Received:	Not reported
Status:	Never Active
Status Date:	02/21/2013
Effective Date:	Not reported
Expiration/Review Date:	Not reported
Termination Date:	Not reported
WDR Review - Amend:	Not reported
WDR Review - Revise/Renew:	Not reported
WDR Review - Rescind:	Not reported
WDR Review - No Action Required:	Not reported
WDR Review - Pending:	Not reported
WDR Review - Planned:	Not reported
Status Enrollee:	N
Individual/General:	I

NORTEL NETWORKS (Continued) **1001075493**

Fee Code:	Not reported
Direction/Voice:	Passive
Enforcement Id(EID):	247293
Region:	2
Order / Resolution Number:	UNKNOWN
Enforcement Action Type:	13267 Letter
Effective Date:	09/18/2002
Adoption/Issuance Date:	Not reported
Achieve Date:	Not reported
Termination Date:	Not reported
ACL Issuance Date:	Not reported
EPL Issuance Date:	Not reported
Status:	Active
Title:	Enforcement - 2 43S0994
Description:	Letter to off-site property owner requiring them to grant site access to Nortel Networks
Program:	UNREGS
Latest Milestone Completion Date:	Not reported
# Of Programs1:	1
Total Assessment Amount:	0
Initial Assessed Amount:	0
Liability $ Amount:	0
Project $ Amount:	0
Liability $ Paid:	0
Project $ Completed:	0
Total $ Paid/Completed Amount:	0

Name:	NORTEL NETWORK
Address:	2305 MISSION COLLEGE
City,State,Zip:	SANTA CLARA, CA 95054
Region:	2
Facility Id:	245261
Agency Name:	Bay Networks
Place Type:	Facility
Place Subtype:	Not reported
Facility Type:	Industrial
Agency Type:	Privately-Owned Business
# Of Agencies:	1
Place Latitude:	Not reported
Place Longitude:	Not reported
SIC Code 1:	Not reported
SIC Desc 1:	Not reported
SIC Code 2:	Not reported
SIC Desc 2:	Not reported
SIC Code 3:	Not reported
SIC Desc 3:	Not reported
NAICS Code 1:	Not reported
NAICS Desc 1:	Not reported
NAICS Code 2:	Not reported
NAICS Desc 2:	Not reported
NAICS Code 3:	Not reported
NAICS Desc 3:	Not reported
# Of Places:	1
Source Of Facility:	Reg Meas
Design Flow:	Not reported
Threat To Water Quality:	Not reported
Complexity:	Not reported

NORTEL NETWORKS (Continued) **1001075493**

Pretreatment:	Not reported
Facility Waste Type:	Not reported
Facility Waste Type 2:	Not reported
Facility Waste Type 3:	Not reported
Facility Waste Type 4:	Not reported
Program:	UNREGS
Program Category1:	UNREGS
Program Category2:	UNREGS
# Of Programs:	1
WDID:	2 43S0994
Reg Measure Id:	171894
Reg Measure Type:	Unregulated
Region:	2
Order #:	Not reported
Npdes# CA#:	Not reported
Major-Minor:	Not reported
Npdes Type:	Not reported
Reclamation:	Not reported
Dredge Fill Fee:	Not reported
301H:	Not reported
Application Fee Amt Received:	Not reported
Status:	Never Active
Status Date:	02/21/2013
Effective Date:	Not reported
Expiration/Review Date:	Not reported
Termination Date:	Not reported
WDR Review - Amend:	Not reported
WDR Review - Revise/Renew:	Not reported
WDR Review - Rescind:	Not reported
WDR Review - No Action Required:	Not reported
WDR Review - Pending:	Not reported
WDR Review - Planned:	Not reported
Status Enrollee:	N
Individual/General:	I
Fee Code:	Not reported
Direction/Voice:	Passive
Enforcement Id(EID):	246844
Region:	2
Order / Resolution Number:	UNKNOWN
Enforcement Action Type:	13267 Letter
Effective Date:	11/14/2002
Adoption/Issuance Date:	Not reported
Achieve Date:	Not reported
Termination Date:	Not reported
ACL Issuance Date:	Not reported
EPL Issuance Date:	Not reported
Status:	Active
Title:	Enforcement - 2 43S0994
Description:	13267 letter requesting an investigation workplan
Program:	UNREGS
Latest Milestone Completion Date:	Not reported
# Of Programs1:	1
Total Assessment Amount:	0
Initial Assessed Amount:	0
Liability $ Amount:	0
Project $ Amount:	0
Liability $ Paid:	0

NORTEL NETWORKS (Continued) **1001075493**

Project $ Completed:	0
Total $ Paid/Completed Amount:	0
Name:	NORTEL NETWORK
Address:	2305 MISSION COLLEGE
City,State,Zip:	SANTA CLARA, CA 95054
Region:	2
Facility Id:	245261
Agency Name:	Bay Networks
Place Type:	Facility
Place Subtype:	Not reported
Facility Type:	Industrial
Agency Type:	Privately-Owned Business
# Of Agencies:	1
Place Latitude:	Not reported
Place Longitude:	Not reported
SIC Code 1:	Not reported
SIC Desc 1:	Not reported
SIC Code 2:	Not reported
SIC Desc 2:	Not reported
SIC Code 3:	Not reported
SIC Desc 3:	Not reported
NAICS Code 1:	Not reported
NAICS Desc 1:	Not reported
NAICS Code 2:	Not reported
NAICS Desc 2:	Not reported
NAICS Code 3:	Not reported
NAICS Desc 3:	Not reported
# Of Places:	1
Source Of Facility:	Reg Meas
Design Flow:	Not reported
Threat To Water Quality:	Not reported
Complexity:	Not reported
Pretreatment:	Not reported
Facility Waste Type:	Not reported
Facility Waste Type 2:	Not reported
Facility Waste Type 3:	Not reported
Facility Waste Type 4:	Not reported
Program:	UNREGS
Program Category1:	UNREGS
Program Category2:	UNREGS
# Of Programs:	1
WDID:	2 43S0994
Reg Measure Id:	171894
Reg Measure Type:	Unregulated
Region:	2
Order #:	Not reported
Npdes# CA#:	Not reported
Major-Minor:	Not reported
Npdes Type:	Not reported
Reclamation:	Not reported
Dredge Fill Fee:	Not reported
301H:	Not reported
Application Fee Amt Received:	Not reported
Status:	Never Active
Status Date:	02/21/2013
Effective Date:	Not reported

NORTEL NETWORKS (Continued) **1001075493**

Expiration/Review Date:	Not reported
Termination Date:	Not reported
WDR Review - Amend:	Not reported
WDR Review - Revise/Renew:	Not reported
WDR Review - Rescind:	Not reported
WDR Review - No Action Required:	Not reported
WDR Review - Pending:	Not reported
WDR Review - Planned:	Not reported
Status Enrollee:	N
Individual/General:	I
Fee Code:	Not reported
Direction/Voice:	Passive
Enforcement Id(EID):	246420
Region:	2
Order / Resolution Number:	UNKNOWN
Enforcement Action Type:	13267 Letter
Effective Date:	12/20/2002
Adoption/Issuance Date:	Not reported
Achieve Date:	Not reported
Termination Date:	Not reported
ACL Issuance Date:	Not reported
EPL Issuance Date:	Not reported
Status:	Active
Title:	Enforcement - 2 43S0994
Description:	Request for results of the site investigation
Program:	UNREGS
Latest Milestone Completion Date:	Not reported
# Of Programs1:	1
Total Assessment Amount:	0
Initial Assessed Amount:	0
Liability $ Amount:	0
Project $ Amount:	0
Liability $ Paid:	0
Project $ Completed:	0
Total $ Paid/Completed Amount:	0

CERS:

Name:	NORTEL NETWORKS
Address:	2305 MISSION COLLEGE BLVD
City,State,Zip:	SANTA CLARA, CA 95054-1521
Site ID:	246421
CERS ID:	SL0608570619
CERS Description:	Cleanup Program Site
Name:	SOUTH BAY DEVELOPMENT COMPANY
Address:	2305 MISSION COLLEGE BOULEVARD
City,State,Zip:	SANTA CLARA, CA 95008
Site ID:	229371
CERS ID:	T10000005223
CERS Description:	Cleanup Program Site

Affiliation:

Affiliation Type Desc:	Regional Board Caseworker
Entity Name:	Regional Water Board - SAN FRANCISCO BAY RWQCB (REGION 2)
Entity Title:	Not reported
Affiliation Address:	1515 CLAY ST SUITE 1400
Affiliation City:	OAKLAND

NORTEL NETWORKS (Continued) **1001075493**

Affiliation State: CA
Affiliation Country: Not reported
Affiliation Zip: Not reported
Affiliation Phone: ,

55
NE
1/4-1/2
0.446 mi.
2357 ft.

AGNEWS DEVELOPMENTAL CENTER 2
AVENUE A AND SIXTH ST
SANTA CLARA, CA 95054

CA LUST **S110655444**
N/A

Relative:
Lower

Actual:
18 ft.

LUST:
Name: AGNEWS DEVELOPMENTAL CENTER 2
Address: AVENUE A AND SIXTH ST
City,State,Zip: SANTA CLARA, CA 95054
Lead Agency: SANTA CLARA COUNTY LOP
Case Type: LUST Cleanup Site
Geo Track: http://geotracker.waterboards.ca.gov/profile_report.asp?global_id=T0608519896
Global Id: T0608519896
Latitude: 37.3981871994881
Longitude: -121.954829692841
Status: Completed - Case Closed
Status Date: 12/16/2002
Case Worker: DEH
RB Case Number: Not reported
Local Agency: SANTA CLARA COUNTY LOP
File Location: All Files are on GeoTracker or in the Local Agency Database
Local Case Number: Not reported
Potential Media Affect: Other Groundwater (uses other than drinking water)
Potential Contaminants of Concern: Gasoline
Site History: Not reported

LUST:
Global Id: T0608519896
Contact Type: Local Agency Caseworker
Contact Name: DEH CASEWORKER
Organization Name: SANTA CLARA COUNTY LOP
Address: 1555 Berger Drive, Suite 300
City: SAN JOSE
Email: smp@deh.sccgov.org
Phone Number: 4089183400

Global Id: T0608519896
Contact Type: Regional Board Caseworker
Contact Name: Regional Water Board
Organization Name: SAN FRANCISCO BAY RWQCB (REGION 2)
Address: 1515 CLAY ST SUITE 1400
City: OAKLAND
Email: Not reported
Phone Number: Not reported

LUST:
Global Id: T0608519896
Action Type: ENFORCEMENT
Date: 08/26/1998
Action: Staff Letter - #32392

AGNEWS DEVELOPMENTAL CENTER 2 (Continued) **S110655444**

Global Id: T0608519896
Action Type: ENFORCEMENT
Date: 03/05/1999
Action: Staff Letter - #32396

Global Id: T0608519896
Action Type: ENFORCEMENT
Date: 04/08/1999
Action: Staff Letter - #32400

Global Id: T0608519896
Action Type: ENFORCEMENT
Date: 01/15/1999
Action: Staff Letter - #32394

Global Id: T0608519896
Action Type: ENFORCEMENT
Date: 09/21/2001
Action: Staff Letter - #32435

Global Id: T0608519896
Action Type: ENFORCEMENT
Date: 03/01/2001
Action: Staff Letter - #32426

Global Id: T0608519896
Action Type: ENFORCEMENT
Date: 12/01/2000
Action: Staff Letter - #32424

Global Id: T0608519896
Action Type: ENFORCEMENT
Date: 08/31/2000
Action: Staff Letter - #32420

Global Id: T0608519896
Action Type: ENFORCEMENT
Date: 05/31/2000
Action: Staff Letter - #32418

Global Id: T0608519896
Action Type: ENFORCEMENT
Date: 12/01/1999
Action: Staff Letter - #32414

Global Id: T0608519896
Action Type: ENFORCEMENT
Date: 01/12/2000
Action: Staff Letter - #32412

Global Id: T0608519896
Action Type: ENFORCEMENT
Date: 05/31/1999
Action: Staff Letter - #32408

Global Id: T0608519896
Action Type: RESPONSE

AGNEWS DEVELOPMENTAL CENTER 2 (Continued) **S110655444**

Date: 04/01/1996
Action: Other Report / Document

Global Id: T0608519896
Action Type: RESPONSE
Date: 08/02/1990
Action: Preliminary Site Assessment Report

Global Id: T0608519896
Action Type: RESPONSE
Date: 07/31/1998
Action: Soil and Water Investigation Report

Global Id: T0608519896
Action Type: RESPONSE
Date: 08/04/1987
Action: Unauthorized Release Form

Global Id: T0608519896
Action Type: ENFORCEMENT
Date: 06/03/2005
Action: Other Report

Global Id: T0608519896
Action Type: Other
Date: 10/06/1997
Action: Leak Reported

Global Id: T0608519896
Action Type: ENFORCEMENT
Date: 02/22/2000
Action: Staff Letter - #32416

Global Id: T0608519896
Action Type: ENFORCEMENT
Date: 08/31/1999
Action: Staff Letter - #32410

Global Id: T0608519896
Action Type: ENFORCEMENT
Date: 07/28/1998
Action: Staff Letter - #32389

Global Id: T0608519896
Action Type: ENFORCEMENT
Date: 04/26/1999
Action: Staff Letter - #32402

Global Id: T0608519896
Action Type: ENFORCEMENT
Date: 05/04/1999
Action: Staff Letter - #32404

Global Id: T0608519896
Action Type: ENFORCEMENT
Date: 06/01/2001
Action: Staff Letter - #32429

AGNEWS DEVELOPMENTAL CENTER 2 (Continued) **S110655444**

Global Id: T0608519896
Action Type: ENFORCEMENT
Date: 07/17/2000
Action: Staff Letter - #32422

Global Id: T0608519896
Action Type: ENFORCEMENT
Date: 12/16/2002
Action: Closure/No Further Action Letter

Global Id: T0608519896
Action Type: RESPONSE
Date: 06/03/2005
Action: Other Report / Document

Global Id: T0608519896
Action Type: RESPONSE
Date: 07/27/1999
Action: Other Report / Document

Global Id: T0608519896
Action Type: RESPONSE
Date: 08/29/1998
Action: Other Report / Document

Global Id: T0608519896
Action Type: RESPONSE
Date: 01/15/2000
Action: Monitoring Report - Quarterly

Global Id: T0608519896
Action Type: RESPONSE
Date: 01/14/2000
Action: Soil and Water Investigation Workplan

Global Id: T0608519896
Action Type: RESPONSE
Date: 10/15/1999
Action: Monitoring Report - Quarterly

Global Id: T0608519896
Action Type: RESPONSE
Date: 07/15/1999
Action: Monitoring Report - Quarterly

Global Id: T0608519896
Action Type: RESPONSE
Date: 07/30/1998
Action: Other Report / Document

Global Id: T0608519896
Action Type: RESPONSE
Date: 08/28/1998
Action: Soil and Water Investigation Workplan

Global Id: T0608519896
Action Type: RESPONSE

AGNEWS DEVELOPMENTAL CENTER 2 (Continued) **S110655444**

Date: 05/04/1999
Action: Soil and Water Investigation Report

Global Id: T0608519896
Action Type: RESPONSE
Date: 04/07/2000
Action: Soil and Water Investigation Workplan

Global Id: T0608519896
Action Type: RESPONSE
Date: 04/12/1999
Action: Soil and Water Investigation Workplan

Global Id: T0608519896
Action Type: RESPONSE
Date: 01/20/1999
Action: Soil and Water Investigation Workplan

Global Id: T0608519896
Action Type: RESPONSE
Date: 05/06/1999
Action: Soil and Water Investigation Workplan

Global Id: T0608519896
Action Type: RESPONSE
Date: 08/15/2002
Action: Monitoring Report - Quarterly

Global Id: T0608519896
Action Type: RESPONSE
Date: 04/15/2001
Action: Monitoring Report - Quarterly

Global Id: T0608519896
Action Type: RESPONSE
Date: 01/15/2001
Action: Monitoring Report - Quarterly

Global Id: T0608519896
Action Type: RESPONSE
Date: 10/15/2000
Action: Soil and Water Investigation Report

Global Id: T0608519896
Action Type: RESPONSE
Date: 07/15/2000
Action: Monitoring Report - Quarterly

Global Id: T0608519896
Action Type: RESPONSE
Date: 03/09/1999
Action: Soil and Water Investigation Workplan

Global Id: T0608519896
Action Type: RESPONSE
Date: 09/07/2001
Action: Soil and Water Investigation Report

AGNEWS DEVELOPMENTAL CENTER 2 (Continued) **S110655444**

Global Id: T0608519896
Action Type: RESPONSE
Date: 10/15/2000
Action: Monitoring Report - Quarterly

Global Id: T0608519896
Action Type: RESPONSE
Date: 01/01/1987
Action: Correspondence

Global Id: T0608519896
Action Type: RESPONSE
Date: 12/18/2001
Action: Monitoring Report - Quarterly

Global Id: T0608519896
Action Type: RESPONSE
Date: 08/26/1998
Action: Remedial Progress Report

Global Id: T0608519896
Action Type: RESPONSE
Date: 08/30/2001
Action: Well Installation Report

Global Id: T0608519896
Action Type: RESPONSE
Date: 12/11/2002
Action: Well Destruction Report

Global Id: T0608519896
Action Type: RESPONSE
Date: 06/03/2005
Action: Other Report / Document

Global Id: T0608519896
Action Type: RESPONSE
Date: 06/30/1987
Action: Tank Removal Report / UST Sampling Report

Global Id: T0608519896
Action Type: RESPONSE
Date: 04/14/2000
Action: Tank Removal Report / UST Sampling Report

Global Id: T0608519896
Action Type: RESPONSE
Date: 01/15/1999
Action: Other Workplan

Global Id: T0608519896
Action Type: RESPONSE
Date: 07/27/1999
Action: CAP/RAP - Other Report

LUST:
Global Id: T0608519896

AGNEWS DEVELOPMENTAL CENTER 2 (Continued) **S110655444**

Status:	Open - Case Begin Date
Status Date:	06/30/1987
Global Id:	T0608519896
Status:	Open - Site Assessment
Status Date:	06/30/1987
Global Id:	T0608519896
Status:	Open - Site Assessment
Status Date:	07/31/1998
Global Id:	T0608519896
Status:	Completed - Case Closed
Status Date:	12/16/2002

LUST SANTA CLARA:

Name:	AGNEWS DEVELOPMENTAL CENTER 2
Address:	AVENUE A AND SIXTH ST
City,State,Zip:	SANTA CLARA, CA
Region:	SANTA CLARA
SCVWD ID:	06S1W22H01F
Date Closed:	12/16/2002
EDR Link ID:	06S1W22H01F

N56 **PAUL MONROE HYDRAULICS** **SEMS-ARCHIVE** **1003879395**
South **3701 THOMAS RD** **CAD982401036**
1/4-1/2 **SANTA CLARA, CA 95051**
0.455 mi.
2404 ft. **Site 1 of 3 in cluster N**

Relative:
Higher

Actual:
28 ft.

SEMS Archive:

Site ID:	0903482
EPA ID:	CAD982401036
Name:	PAUL MONROE HYDRAULICS
Address:	3701 THOMAS RD
Address 2:	Not reported
City,State,Zip:	SANTA CLARA, CA 95051
Cong District:	13
FIPS Code:	06085
FF:	N
NPL:	Not on the NPL
Non NPL Status:	NFRAP-Site does not qualify for the NPL based on existing information

SEMS Archive Detail:

Region:	09
Site ID:	0903482
EPA ID:	CAD982401036
Site Name:	PAUL MONROE HYDRAULICS
NPL:	N
FF:	N
OU:	00
Action Code:	VS
Action Name:	ARCH SITE
SEQ:	1
Start Date:	Not reported
Finish Date:	1989-02-14 05:00:00
Qual:	Not reported

PAUL MONROE HYDRAULICS (Continued) **1003879395**

Current Action Lead:	EPA Perf In-Hse
Region:	09
Site ID:	0903482
EPA ID:	CAD982401036
Site Name:	PAUL MONROE HYDRAULICS
NPL:	N
FF:	N
OU:	00
Action Code:	DS
Action Name:	DISCVRY
SEQ:	1
Start Date:	1988-07-01 04:00:00
Finish Date:	1988-07-01 04:00:00
Qual:	Not reported
Current Action Lead:	EPA Perf
Region:	09
Site ID:	0903482
EPA ID:	CAD982401036
Site Name:	PAUL MONROE HYDRAULICS
NPL:	N
FF:	N
OU:	00
Action Code:	PA
Action Name:	PA
SEQ:	1
Start Date:	Not reported
Finish Date:	1989-02-14 05:00:00
Qual:	N
Current Action Lead:	St Perf

N57 **PAUL-MUNROE HYDRAULICS** **CA HIST LUST** **S103880734**
South **3701 THOMAS RD** **N/A**
1/4-1/2 **SANTA CLARA, CA**
0.455 mi.
2404 ft. **Site 2 of 3 in cluster N**

Relative:
Higher

Actual:
28 ft.

HIST LUST SANTA CLARA:

Name:	Paul-Munroe Hydraulics
Address:	3701 Thomas Rd
City:	Santa Clara
Region:	SANTA CLARA
Region Code:	2
SCVWD ID:	06S1W27C01
Oversite Agency:	SFRWQCB
Date Listed:	1994-01-01 00:00:00
Closed Date:	1993-05-19 00:00:00

N58	**PAUL MUNROE HYDRAULICS**	**RCRA-SQG**	**1000274672**
South	**3701 THOMAS RD**	**CA ENVIROSTOR**	**CAD981165939**
1/4-1/2	**SANTA CLARA, CA 95054**	**CA LUST**	
0.455 mi.		**CA HIST UST**	
2404 ft.	**Site 3 of 3 in cluster N**	**FINDS**	
		ECHO	
Relative:		**CA Cortese**	
Higher		**CA ENF**	
Actual:		**CA HIST CORTESE**	
28 ft.		**CA HAZNET**	
		CA CERS	
		CA HWTS	

RCRA Listings:

Date Form Received by Agency:		19960901
Handler Name:	PAUL MUNROE HYDRAULICS	
Handler Address:		3701 THOMAS RD
Handler City,State,Zip:		SANTA CLARA, CA 95054
EPA ID:		CAD981165939
Contact Name:		Not reported
Contact Address:		Not reported
Contact City,State,Zip:		Not reported
Contact Telephone:		Not reported
Contact Fax:		Not reported
Contact Email:		Not reported
Contact Title:		Not reported
EPA Region:		09
Land Type:		Not reported
Federal Waste Generator Description:		Small Quantity Generator
Non-Notifier:		Not reported
Biennial Report Cycle:		Not reported
Accessibility:		Not reported
Active Site Indicator:		Handler Activities
State District Owner:		CA
State District:		2
Mailing Address:		THOMAS RD
Mailing City,State,Zip:		SANTA CLARA, CA 95054
Owner Name:	T&M JOINT VENTURE	
Owner Type:		Private
Operator Name:	NOT REQUIRED	
Operator Type:		Private
Short-Term Generator Activity:		No
Importer Activity:		No
Mixed Waste Generator:		No
Transporter Activity:		No
Transfer Facility Activity:		No
Recycler Activity with Storage:		No
Small Quantity On-Site Burner Exemption:		No
Smelting Melting and Refining Furnace Exemption:		No
Underground Injection Control:		No
Off-Site Waste Receipt:		No
Universal Waste Indicator:		No
Universal Waste Destination Facility:		No
Federal Universal Waste:		No
Active Site Fed-Reg Treatment Storage and Disposal Facility:		Not reported
Active Site Converter Treatment storage and Disposal Facility:		Not reported
Active Site State-Reg Treatment Storage and Disposal Facility:		Not reported
Active Site State-Reg Handler:		---
Federal Facility Indicator:		Not reported

PAUL MUNROE HYDRAULICS (Continued) **1000274672**

Hazardous Secondary Material Indicator:	NN
Sub-Part K Indicator:	Not reported
Commercial TSD Indicator:	No
Treatment Storage and Disposal Type:	Not reported
2018 GPRA Permit Baseline:	Not on the Baseline
2018 GPRA Renewals Baseline:	Not on the Baseline
Permit Renewals Workload Universe:	Not reported
Permit Workload Universe:	Not reported
Permit Progress Universe:	Not reported
Post-Closure Workload Universe:	Not reported
Closure Workload Universe:	Not reported
202 GPRA Corrective Action Baseline:	No
Corrective Action Workload Universe:	No
Subject to Corrective Action Universe:	No
Non-TSDFs Where RCRA CA has Been Imposed Universe:	No
TSDFs Potentially Subject to CA Under 3004 (u)/(v) Universe:	No
TSDFs Only Subject to CA under Discretionary Auth Universe:	No
Corrective Action Priority Ranking:	No NCAPS ranking
Environmental Control Indicator:	No
Institutional Control Indicator:	No
Human Exposure Controls Indicator:	N/A
Groundwater Controls Indicator:	N/A
Operating TSDF Universe:	Not reported
Full Enforcement Universe:	Not reported
Significant Non-Complier Universe:	No
Unaddressed Significant Non-Complier Universe:	No
Addressed Significant Non-Complier Universe:	No
Significant Non-Complier With a Compliance Schedule Universe:	No
Financial Assurance Required:	Not reported
Handler Date of Last Change:	20000915
Recognized Trader-Importer:	No
Recognized Trader-Exporter:	No
Importer of Spent Lead Acid Batteries:	No
Exporter of Spent Lead Acid Batteries:	No
Recycler Activity Without Storage:	Not reported
Manifest Broker:	Not reported
Sub-Part P Indicator:	No

Handler - Owner Operator:

Owner/Operator Indicator:	Operator
Owner/Operator Name: NOT REQUIRED	
Legal Status:	Private
Date Became Current:	Not reported
Date Ended Current:	Not reported
Owner/Operator Address:	NOT REQUIRED
Owner/Operator City,State,Zip:	NOT REQUIRED, ME 99999
Owner/Operator Telephone:	415-555-1212
Owner/Operator Telephone Ext:	Not reported
Owner/Operator Fax:	Not reported
Owner/Operator Email:	Not reported

Owner/Operator Indicator:	Owner
Owner/Operator Name: T&M JOINT VENTURE	
Legal Status:	Private
Date Became Current:	Not reported
Date Ended Current:	Not reported

PAUL MUNROE HYDRAULICS (Continued) **1000274672**

Owner/Operator Address: NOT REQUIRED
Owner/Operator City,State,Zip: NOT REQUIRED, ME 99999
Owner/Operator Telephone: 415-555-1212
Owner/Operator Telephone Ext: Not reported
Owner/Operator Fax: Not reported
Owner/Operator Email: Not reported

Historic Generators:
Receive Date: 19960901
Handler Name: PAUL MUNROE HYDRAULICS
Federal Waste Generator Description: Small Quantity Generator
State District Owner: CA
Large Quantity Handler of Universal Waste: No
Recognized Trader Importer: No
Recognized Trader Exporter: No
Spent Lead Acid Battery Importer: No
Spent Lead Acid Battery Exporter: No
Current Record: Yes
Non Storage Recycler Activity: Not reported
Electronic Manifest Broker: Not reported

List of NAICS Codes and Descriptions:
NAICS Codes: No NAICS Codes Found

Facility Has Received Notices of Violations:
Violations: No Violations Found

Evaluation Action Summary:
Evaluations: No Evaluations Found

ENVIROSTOR:
Name: PAUL MUNROE HYDRAULICS INCORPORATED
Address: 3701 THOMAS ROAD
City,State,Zip: SANTA CLARA, CA 95054
Facility ID: 43760003
Status: Refer: RWQCB
Status Date: 12/28/1990
Site Code: Not reported
Site Type: Historical
Site Type Detailed: * Historical
Acres: Not reported
NPL: NO
Regulatory Agencies: NONE SPECIFIED
Lead Agency: NONE SPECIFIED
Program Manager: Not reported
Supervisor: Referred - Not Assigned
Division Branch: Cleanup Berkeley
Assembly: 25
Senate: 10
Special Program: Not reported
Restricted Use: NO
Site Mgmt Req: NONE SPECIFIED
Funding: Not reported
Latitude: 37.38621

PAUL MUNROE HYDRAULICS (Continued) **1000274672**

Longitude: -121.9602
APN: NONE SPECIFIED
Past Use: NONE SPECIFIED
Potential COC: * HALOGENATED SOLVENTS * HYDROCARBON SOLVENTS * WASTE OIL & MIXED OIL
Not reported
Confirmed COC: NONE SPECIFIED
Potential Description: NONE SPECIFIED
Alias Name: 43760003
Alias Type: Envirostor ID Number

Completed Info:
Completed Area Name: PROJECT WIDE
Completed Sub Area Name: Not reported
Completed Document Type: Site Screening
Completed Date: 12/26/1990
Comments: SITE SCREENING DONE IN 1986 A CONCRETE 500-GALLON TANK WITH CRACKS IN IT WAS REMOVED FROM THE SITE. THE CRACKS PROMPTED SITE INVESTIGATIONS WITH PRIMARY OVERSIGHT FROM THE SFRWQCB WHICH IS THE LEAD AGENCY. SITE CLEAN-UP ORDER #90-062 ISSUED 5-90. AS PART OF THE CLEAN-UP, 5 GROUNDWATER MONITORING WELLS WERE INSTALLED INITIALLY, AND 2 MORE WERE LATER INSTALLED. QUARTERLY ANALYSIS OF THE WELLS IS OCCURRING. AMONG THE CONTAMINANTS DETECTED AT THE SITE INCLUDE: VOLITILE ORGANIC COMPOUNDS ,TOTAL PETROLEUM HYDROCARBONS AS GASO- LINE, TPH AS DIESEL/WASTE OIL, AND TOTAL OIL AND GREASE. THE HIGHEST REPORTED CON CENTRATION OF VOC'S IN SOILS INCLUDE TRICHLOROETHENE (TCE) AS HIGH AS 410 PPB AND TETRACHLOROETHENE (PCE) AS HIGH AS 36 PPB. VOC'S IN GROUNDWATER WERE ENCOUN TERED AS HIGH AS 2,900 PPB. PEA LOW

Future Area Name: Not reported
Future Sub Area Name: Not reported
Future Document Type: Not reported
Future Due Date: Not reported
Schedule Area Name: Not reported
Schedule Sub Area Name: Not reported
Schedule Document Type: Not reported
Schedule Due Date: Not reported
Schedule Revised Date: Not reported

LUST:
Name: PAUL MUNROE HYDRAULICS
Address: 3701 THOMAS RD
City,State,Zip: SANTA CLARA, CA 95054
Lead Agency: SAN FRANCISCO BAY RWQCB (REGION 2)
Case Type: LUST Cleanup Site
Geo Track: http://geotracker.waterboards.ca.gov/profile_report.asp?global_id=T0608501753
Global Id: T0608501753
Latitude: 37.3857
Longitude: -121.959
Status: Completed - Case Closed
Status Date: 05/19/1993
Case Worker: UUU
RB Case Number: 43-1826
Local Agency: SANTA CLARA COUNTY LOP
File Location: Not reported
Local Case Number: Not reported
Potential Media Affect: Other Groundwater (uses other than drinking water)
Potential Contaminants of Concern: Waste Oil / Motor / Hydraulic / Lubricating

PAUL MUNROE HYDRAULICS (Continued) **1000274672**

Site History: Not reported

LUST:

Global Id:	T0608501753
Contact Type:	Local Agency Caseworker
Contact Name:	DEH CASEWORKER
Organization Name:	SANTA CLARA COUNTY LOP
Address:	1555 Berger Drive, Suite 300
City:	SAN JOSE
Email:	smp@deh.sccgov.org
Phone Number:	4089183400

Global Id:	T0608501753
Contact Type:	Regional Board Caseworker
Contact Name:	Regional Water Board
Organization Name:	SAN FRANCISCO BAY RWQCB (REGION 2)
Address:	1515 CLAY ST SUITE 1400
City:	OAKLAND
Email:	Not reported
Phone Number:	Not reported

LUST:

Global Id:	T0608501753
Action Type:	RESPONSE
Date:	08/13/1996
Action:	Other Report / Document

Global Id:	T0608501753
Action Type:	Other
Date:	03/13/1987
Action:	Leak Reported

Global Id:	T0608501753
Action Type:	Other
Date:	03/13/1987
Action:	Leak Discovery

Global Id:	T0608501753
Action Type:	ENFORCEMENT
Date:	05/16/1990
Action:	Clean-up and Abatement Order

Global Id:	T0608501753
Action Type:	ENFORCEMENT
Date:	06/17/1992
Action:	Clean-up and Abatement Order

Global Id:	T0608501753
Action Type:	ENFORCEMENT
Date:	05/19/1993
Action:	Rescission of Enforcement Action

Global Id:	T0608501753
Action Type:	ENFORCEMENT
Date:	06/29/1988
Action:	Staff Letter

PAUL MUNROE HYDRAULICS (Continued) **1000274672**

Global Id: T0608501753
Action Type: Other
Date: 03/13/1987
Action: Leak Stopped

LUST:
Global Id: T0608501753
Status: Open - Case Begin Date
Status Date: 03/13/1987

Global Id: T0608501753
Status: Open - Site Assessment
Status Date: 03/13/1987

Global Id: T0608501753
Status: Open - Site Assessment
Status Date: 05/30/1987

Global Id: T0608501753
Status: Open - Site Assessment
Status Date: 10/04/1988

Global Id: T0608501753
Status: Completed - Case Closed
Status Date: 05/19/1993

LUST REG 2:
Region: 2
Facility Id: 43-1826
Facility Status: Case Closed
Case Number: 06S1W27C01
How Discovered: Tank Closure
Leak Cause: Structure Failure
Leak Source: Tank
Date Leak Confirmed: Not reported
Oversight Program: LUST
Prelim. Site Assesment Wokplan Submitted: 3/13/1987
Preliminary Site Assesment Began: 5/30/1987
Pollution Characterization Began: 10/4/1988
Pollution Remediation Plan Submitted: Not reported
Date Remediation Action Underway: Not reported
Date Post Remedial Action Monitoring Began: Not reported

LUST SANTA CLARA:
Name: PAUL-MUNROE HYDRAULICS
Address: 3701 THOMAS RD
City,State,Zip: SANTA CLARA, CA
Region: SANTA CLARA
SCVWD ID: 06S1W27C01F
Date Closed: 05/19/1993
EDR Link ID: 06S1W27C01F

HIST UST:
Name: PAUL MONROE HYDRAULICS INC

PAUL MUNROE HYDRAULICS (Continued) **1000274672**

Address:	3701 THOMAS ROAD
City,State,Zip:	SANTA CLARA, CA 95054
File Number:	000206E5
URL:	http://geotracker.waterboards.ca.gov/ustpdfs/pdf/000206E5.pdf
Region:	STATE
Facility ID:	00000054288
Facility Type:	Not reported
Other Type:	HYDRAULIC DISTRIBUTO
Contact Name:	GHIGLERI, NORM
Telephone:	2136926912
Owner Name:	PAUL MONROE HYDRAULICS INC.
Owner Address:	9999 ROSE HILLS ROAD
Owner City,St,Zip:	WHITTIER, CA 90601
Total Tanks:	0004
Tank Num:	001
Container Num:	ONE
Year Installed:	1979
Tank Capacity:	00001000
Tank Used for:	WASTE
Type of Fuel:	Not reported
Container Construction Thickness:	4
Leak Detection:	Visual
Tank Num:	002
Container Num:	ONE
Year Installed:	1984
Tank Capacity:	00000620
Tank Used for:	WASTE
Type of Fuel:	Not reported
Container Construction Thickness:	4
Leak Detection:	Visual
Tank Num:	003
Container Num:	ONE
Year Installed:	1975
Tank Capacity:	00000500
Tank Used for:	WASTE
Type of Fuel:	Not reported
Container Construction Thickness:	4
Leak Detection:	Visual
Tank Num:	004
Container Num:	1
Year Installed:	1983
Tank Capacity:	00000750
Tank Used for:	WASTE
Type of Fuel:	Not reported
Container Construction Thickness:	10
Leak Detection:	None
Tank Num:	005
Container Num:	ONE
Year Installed:	Not reported
Tank Capacity:	00001000
Tank Used for:	WASTE
Type of Fuel:	Not reported

PAUL MUNROE HYDRAULICS (Continued) **1000274672**

Container Construction Thickness: 4
Leak Detection: Visual

Click here for Geo Tracker PDF:

FINDS:
Registry ID: 110002680126

Click Here for FRS Facility Detail Report:

Environmental Interest/Information System:
RCRAInfo is a national information system that supports the Resource Conservation and Recovery Act (RCRA) program through the tracking of events and activities related to facilities that generate, transport, and treat, store, or dispose of hazardous waste. RCRAInfo allows RCRA program staff to track the notification, permit, compliance, and corrective action activities required under RCRA.
STATE MASTER

Click this hyperlink while viewing on your computer to access additional FINDS: detail in the EDR Site Report.

ECHO:

Envid:	1000274672
Registry ID:	110002680126
DFR URL:	http://echo.epa.gov/detailed-facility-report?fid=110002680126
Name:	PAUL MUNROE HYDRAULICS
Address:	3701 THOMAS RD
City,State,Zip:	SANTA CLARA, CA 95054

CORTESE:

Name:	PAUL MUNROE HYDRAULICS
Address:	3701 THOMAS RD
City,State,Zip:	SANTA CLARA, CA 95054
Region:	CORTESE
Envirostor Id:	Not reported
Global ID:	T0608501753
Site/Facility Type:	LUST CLEANUP SITE
Cleanup Status:	COMPLETED - CASE CLOSED
Status Date:	Not reported
Site Code:	Not reported
Latitude:	Not reported
Longitude:	Not reported
Owner:	Not reported
Enf Type:	Not reported
Swat R:	Not reported
Flag:	active
Order No:	Not reported
Waste Discharge System No:	Not reported
Effective Date:	Not reported
Region 2:	Not reported
WID Id:	Not reported
Solid Waste Id No:	Not reported
Waste Management Uit Name:	Not reported
File Name:	Active Open

PAUL MUNROE HYDRAULICS (Continued) **1000274672**

ENF:

Name:	SWEETLAND CORP.-3701 THOMA
Address:	3701 THOMAS
City,State,Zip:	SANTA CLARA, CA
Region:	2
Facility Id:	259789
Agency Name:	Sweetland Corporation-Paul Munroe Hy
Place Type:	Facility
Place Subtype:	Not reported
Facility Type:	All other facilities
Agency Type:	Privately-Owned Business
# Of Agencies:	1
Place Latitude:	Not reported
Place Longitude:	Not reported
SIC Code 1:	Not reported
SIC Desc 1:	Not reported
SIC Code 2:	Not reported
SIC Desc 2:	Not reported
SIC Code 3:	Not reported
SIC Desc 3:	Not reported
NAICS Code 1:	Not reported
NAICS Desc 1:	Not reported
NAICS Code 2:	Not reported
NAICS Desc 2:	Not reported
NAICS Code 3:	Not reported
NAICS Desc 3:	Not reported
# Of Places:	1
Source Of Facility:	Reg Meas
Design Flow:	Not reported
Threat To Water Quality:	Not reported
Complexity:	Not reported
Pretreatment:	Not reported
Facility Waste Type:	Not reported
Facility Waste Type 2:	Not reported
Facility Waste Type 3:	Not reported
Facility Waste Type 4:	Not reported
Program:	DISCHLND
Program Category1:	UNREGS
Program Category2:	UNREGS
# Of Programs:	1
WDID:	2 438306N01
Reg Measure Id:	163015
Reg Measure Type:	Unregulated
Region:	2
Order #:	Not reported
Npdes# CA#:	Not reported
Major-Minor:	Not reported
Npdes Type:	Not reported
Reclamation:	Not reported
Dredge Fill Fee:	Not reported
301H:	Not reported
Application Fee Amt Received:	Not reported
Status:	Historical
Status Date:	06/17/2005
Effective Date:	Not reported
Expiration/Review Date:	Not reported
Termination Date:	Not reported

PAUL MUNROE HYDRAULICS (Continued) **1000274672**

WDR Review - Amend:	Not reported
WDR Review - Revise/Renew:	Not reported
WDR Review - Rescind:	Not reported
WDR Review - No Action Required:	Not reported
WDR Review - Pending:	Not reported
WDR Review - Planned:	Not reported
Status Enrollee:	N
Individual/General:	Not reported
Fee Code:	Not reported
Direction/Voice:	Passive
Enforcement Id(EID):	219488
Region:	2
Order / Resolution Number:	92-069
Enforcement Action Type:	Clean-up and Abatement Order
Effective Date:	06/17/1992
Adoption/Issuance Date:	Not reported
Achieve Date:	5/19/1993
Termination Date:	Not reported
ACL Issuance Date:	Not reported
EPL Issuance Date:	Not reported
Status:	Historical
Title:	Enforcement - 2 438306N01
Description:	SCR-
Program:	DISCHLND
Latest Milestone Completion Date:	5/19/1993
# Of Programs1:	1
Total Assessment Amount:	0
Initial Assessed Amount:	0
Liability $ Amount:	0
Project $ Amount:	0
Liability $ Paid:	0
Project $ Completed:	0
Total $ Paid/Completed Amount:	0

Name:	SWEETLAND CORP.-3701 THOMA
Address:	3701 THOMAS
City,State,Zip:	SANTA CLARA, CA
Region:	2
Facility Id:	259789
Agency Name:	Sweetland Corporation-Paul Munroe Hy
Place Type:	Facility
Place Subtype:	Not reported
Facility Type:	All other facilities
Agency Type:	Privately-Owned Business
# Of Agencies:	1
Place Latitude:	Not reported
Place Longitude:	Not reported
SIC Code 1:	Not reported
SIC Desc 1:	Not reported
SIC Code 2:	Not reported
SIC Desc 2:	Not reported
SIC Code 3:	Not reported
SIC Desc 3:	Not reported
NAICS Code 1:	Not reported
NAICS Desc 1:	Not reported
NAICS Code 2:	Not reported
NAICS Desc 2:	Not reported

PAUL MUNROE HYDRAULICS (Continued) **1000274672**

NAICS Code 3:	Not reported
NAICS Desc 3:	Not reported
# Of Places:	1
Source Of Facility:	Reg Meas
Design Flow:	Not reported
Threat To Water Quality:	Not reported
Complexity:	Not reported
Pretreatment:	Not reported
Facility Waste Type:	Not reported
Facility Waste Type 2:	Not reported
Facility Waste Type 3:	Not reported
Facility Waste Type 4:	Not reported
Program:	DISCHLND
Program Category1:	UNREGS
Program Category2:	UNREGS
# Of Programs:	1
WDID:	2 438306N01
Reg Measure Id:	163015
Reg Measure Type:	Unregulated
Region:	2
Order #:	Not reported
Npdes# CA#:	Not reported
Major-Minor:	Not reported
Npdes Type:	Not reported
Reclamation:	Not reported
Dredge Fill Fee:	Not reported
301H:	Not reported
Application Fee Amt Received:	Not reported
Status:	Historical
Status Date:	06/17/2005
Effective Date:	Not reported
Expiration/Review Date:	Not reported
Termination Date:	Not reported
WDR Review - Amend:	Not reported
WDR Review - Revise/Renew:	Not reported
WDR Review - Rescind:	Not reported
WDR Review - No Action Required:	Not reported
WDR Review - Pending:	Not reported
WDR Review - Planned:	Not reported
Status Enrollee:	N
Individual/General:	Not reported
Fee Code:	Not reported
Direction/Voice:	Passive
Enforcement Id(EID):	219483
Region:	2
Order / Resolution Number:	90-062
Enforcement Action Type:	Clean-up and Abatement Order
Effective Date:	05/16/1990
Adoption/Issuance Date:	Not reported
Achieve Date:	6/17/1992
Termination Date:	Not reported
ACL Issuance Date:	Not reported
EPL Issuance Date:	Not reported
Status:	Historical
Title:	Enforcement - 2 438306N01
Description:	SCR-
Program:	DISCHLND

PAUL MUNROE HYDRAULICS (Continued) **1000274672**

Latest Milestone Completion Date:	6/17/1992
# Of Programs1:	1
Total Assessment Amount:	0
Initial Assessed Amount:	0
Liability $ Amount:	0
Project $ Amount:	0
Liability $ Paid:	0
Project $ Completed:	0
Total $ Paid/Completed Amount:	0

Name:	SWEETLAND CORP.-3701 THOMA
Address:	3701 THOMAS
City,State,Zip:	SANTA CLARA, CA
Region:	2
Facility Id:	259789
Agency Name:	Sweetland Corporation-Paul Munroe Hy
Place Type:	Facility
Place Subtype:	Not reported
Facility Type:	All other facilities
Agency Type:	Privately-Owned Business
# Of Agencies:	1
Place Latitude:	Not reported
Place Longitude:	Not reported
SIC Code 1:	Not reported
SIC Desc 1:	Not reported
SIC Code 2:	Not reported
SIC Desc 2:	Not reported
SIC Code 3:	Not reported
SIC Desc 3:	Not reported
NAICS Code 1:	Not reported
NAICS Desc 1:	Not reported
NAICS Code 2:	Not reported
NAICS Desc 2:	Not reported
NAICS Code 3:	Not reported
NAICS Desc 3:	Not reported
# Of Places:	1
Source Of Facility:	Reg Meas
Design Flow:	Not reported
Threat To Water Quality:	Not reported
Complexity:	Not reported
Pretreatment:	Not reported
Facility Waste Type:	Not reported
Facility Waste Type 2:	Not reported
Facility Waste Type 3:	Not reported
Facility Waste Type 4:	Not reported
Program:	DISCHLND
Program Category1:	UNREGS
Program Category2:	UNREGS
# Of Programs:	1
WDID:	2 438306N01
Reg Measure Id:	163015
Reg Measure Type:	Unregulated
Region:	2
Order #:	Not reported
Npdes# CA#:	Not reported
Major-Minor:	Not reported
Npdes Type:	Not reported

PAUL MUNROE HYDRAULICS (Continued) **1000274672**

Reclamation:	Not reported
Dredge Fill Fee:	Not reported
301H:	Not reported
Application Fee Amt Received:	Not reported
Status:	Historical
Status Date:	06/17/2005
Effective Date:	Not reported
Expiration/Review Date:	Not reported
Termination Date:	Not reported
WDR Review - Amend:	Not reported
WDR Review - Revise/Renew:	Not reported
WDR Review - Rescind:	Not reported
WDR Review - No Action Required:	Not reported
WDR Review - Pending:	Not reported
WDR Review - Planned:	Not reported
Status Enrollee:	N
Individual/General:	Not reported
Fee Code:	Not reported
Direction/Voice:	Passive
Enforcement Id(EID):	219389
Region:	2
Order / Resolution Number:	93-047
Enforcement Action Type:	Clean-up and Abatement Order
Effective Date:	05/19/1993
Adoption/Issuance Date:	Not reported
Achieve Date:	Not reported
Termination Date:	Not reported
ACL Issuance Date:	Not reported
EPL Issuance Date:	Not reported
Status:	Historical
Title:	Enforcement - 2 438306N01
Description:	SCR-RSC
Program:	DISCHLND
Latest Milestone Completion Date:	Not reported
# Of Programs1:	1
Total Assessment Amount:	0
Initial Assessed Amount:	0
Liability $ Amount:	0
Project $ Amount:	0
Liability $ Paid:	0
Project $ Completed:	0
Total $ Paid/Completed Amount:	0

HIST CORTESE:

edr_fname:	PAUL MUNROE HYDRAULICS
edr_fadd1:	3701 THOMAS
City,State,Zip:	SANTA CLARA, CA 95054
Region:	CORTESE
Facility County Code:	43
Reg By:	LTNKA
Reg Id:	43-1826

HAZNET:

Name:	PAUL MUNROE HYDRAULICS
Address:	3701 THOMAS RD
Address 2:	Not reported

PAUL MUNROE HYDRAULICS (Continued) **1000274672**

City,State,Zip:	SANTA CLARA, CA 950540000
Contact:	UNDELIVERABLE 93 FEE FORM
Telephone:	--
Mailing Name:	Not reported
Mailing Address:	3701 THOMAS RD
Year:	1996
Gepaid:	CAD981165939
TSD EPA ID:	NVD982358483
CA Waste Code:	223 - Unspecified oil-containing waste
Disposal Method:	R01 - Recycler
Tons:	0.3544
Year:	1996
Gepaid:	CAD981165939
TSD EPA ID:	NVD982358483
CA Waste Code:	221 - Waste oil and mixed oil
Disposal Method:	R01 - Recycler
Tons:	1.7366
Year:	1996
Gepaid:	CAD981165939
TSD EPA ID:	CAD083166728
CA Waste Code:	223 - Unspecified oil-containing waste
Disposal Method:	R01 - Recycler
Tons:	0.5838
Year:	1995
Gepaid:	CAD981165939
TSD EPA ID:	CAD083166728
CA Waste Code:	221 - Waste oil and mixed oil
Disposal Method:	R01 - Recycler
Tons:	1.216
Year:	1995
Gepaid:	CAD981165939
TSD EPA ID:	CAD083166728
CA Waste Code:	223 - Unspecified oil-containing waste
Disposal Method:	R01 - Recycler
Tons:	2.3477
Year:	1995
Gepaid:	CAD981165939
TSD EPA ID:	CAD083166728
CA Waste Code:	135 - Unspecified aqueous solution
Disposal Method:	R01 - Recycler
Tons:	0.462
Year:	1994
Gepaid:	CAD981165939
TSD EPA ID:	CAD083166728
CA Waste Code:	223 - Unspecified oil-containing waste
Disposal Method:	R01 - Recycler
Tons:	0.3419
Year:	1994
Gepaid:	CAD981165939

PAUL MUNROE HYDRAULICS (Continued) **1000274672**

TSD EPA ID:	CAD083166728
CA Waste Code:	221 - Waste oil and mixed oil
Disposal Method:	R01 - Recycler
Tons:	0.5016
Year:	1993
Gepaid:	CAD981165939
TSD EPA ID:	CAD083166728
CA Waste Code:	222 - Oil/water separation sludge
Disposal Method:	R01 - Recycler
Tons:	0.3002
Year:	1993
Gepaid:	CAD981165939
TSD EPA ID:	CAD083166728
CA Waste Code:	223 - Unspecified oil-containing waste
Disposal Method:	R01 - Recycler
Tons:	0.5421

Click this hyperlink while viewing on your computer to access
19 additional CA HAZNET: record(s) in the EDR Site Report.

Additional Info:

Year:	1996
Gen EPA ID:	CAD981165939
Shipment Date:	19961002
Creation Date:	5/20/1997 0:00:00
Receipt Date:	19961009
Manifest ID:	96417787
Trans EPA ID:	CAD982417255
Trans Name:	Not reported
Trans 2 EPA ID:	Not reported
Trans 2 Name:	Not reported
TSDF EPA ID:	NVD982358483
Trans Name:	Not reported
TSDF Alt EPA ID:	Not reported
TSDF Alt Name:	Not reported
Waste Code Description:	221 - Waste oil and mixed oil
RCRA Code:	Not reported
Meth Code:	R01 - Recycler
Quantity Tons:	1.1286
Waste Quantity:	297
Quantity Unit:	G
Additional Code 1:	Not reported
Additional Code 2:	Not reported
Additional Code 3:	Not reported
Additional Code 4:	Not reported
Additional Code 5:	Not reported
Shipment Date:	19960925
Creation Date:	5/20/1997 0:00:00
Receipt Date:	19960925
Manifest ID:	96417757
Trans EPA ID:	CAD982417255
Trans Name:	Not reported

PAUL MUNROE HYDRAULICS (Continued) **1000274672**

Trans 2 EPA ID:	Not reported
Trans 2 Name:	Not reported
TSDF EPA ID:	CAD083166728
Trans Name:	Not reported
TSDF Alt EPA ID:	Not reported
TSDF Alt Name:	Not reported
Waste Code Description:	223 - Unspecified oil-containing waste
RCRA Code:	Not reported
Meth Code:	R01 - Recycler
Quantity Tons:	0.5838
Waste Quantity:	140
Quantity Unit:	G
Additional Code 1:	Not reported
Additional Code 2:	Not reported
Additional Code 3:	Not reported
Additional Code 4:	Not reported
Additional Code 5:	Not reported

Shipment Date:	19960710
Creation Date:	5/20/1997 0:00:00
Receipt Date:	19960720
Manifest ID:	95777062
Trans EPA ID:	CAD982417255
Trans Name:	Not reported
Trans 2 EPA ID:	NVD982358483
Trans 2 Name:	Not reported
TSDF EPA ID:	NVD982358483
Trans Name:	Not reported
TSDF Alt EPA ID:	Not reported
TSDF Alt Name:	Not reported
Waste Code Description:	223 - Unspecified oil-containing waste
RCRA Code:	Not reported
Meth Code:	R01 - Recycler
Quantity Tons:	0.3544
Waste Quantity:	85
Quantity Unit:	G
Additional Code 1:	Not reported
Additional Code 2:	Not reported
Additional Code 3:	Not reported
Additional Code 4:	Not reported
Additional Code 5:	Not reported

Shipment Date:	19960710
Creation Date:	5/20/1997 0:00:00
Receipt Date:	19960721
Manifest ID:	95777063
Trans EPA ID:	CAD982417255
Trans Name:	Not reported
Trans 2 EPA ID:	Not reported
Trans 2 Name:	Not reported
TSDF EPA ID:	NVD982358483
Trans Name:	Not reported
TSDF Alt EPA ID:	Not reported
TSDF Alt Name:	Not reported
Waste Code Description:	221 - Waste oil and mixed oil
RCRA Code:	Not reported
Meth Code:	R01 - Recycler

PAUL MUNROE HYDRAULICS (Continued) **1000274672**

Quantity Tons:	0.608
Waste Quantity:	160
Quantity Unit:	G
Additional Code 1:	Not reported
Additional Code 2:	Not reported
Additional Code 3:	Not reported
Additional Code 4:	Not reported
Additional Code 5:	Not reported

Additional Info:

Year:	1995
Gen EPA ID:	CAD981165939
Shipment Date:	19951128
Creation Date:	7/26/1996 0:00:00
Receipt Date:	19951129
Manifest ID:	95151906
Trans EPA ID:	CAD982417255
Trans Name:	Not reported
Trans 2 EPA ID:	Not reported
Trans 2 Name:	Not reported
TSDF EPA ID:	CAD083166728
Trans Name:	Not reported
TSDF Alt EPA ID:	Not reported
TSDF Alt Name:	Not reported
Waste Code Description:	221 - Waste oil and mixed oil
RCRA Code:	Not reported
Meth Code:	R01 - Recycler
Quantity Tons:	0.418
Waste Quantity:	110
Quantity Unit:	G
Additional Code 1:	Not reported
Additional Code 2:	Not reported
Additional Code 3:	Not reported
Additional Code 4:	Not reported
Additional Code 5:	Not reported
Shipment Date:	19950925
Creation Date:	7/26/1996 0:00:00
Receipt Date:	19951003
Manifest ID:	95151681
Trans EPA ID:	CAT080014277
Trans Name:	Not reported
Trans 2 EPA ID:	Not reported
Trans 2 Name:	Not reported
TSDF EPA ID:	CAD083166728
Trans Name:	Not reported
TSDF Alt EPA ID:	Not reported
TSDF Alt Name:	Not reported
Waste Code Description:	135 - Unspecified aqueous solution
RCRA Code:	F001
Meth Code:	R01 - Recycler
Quantity Tons:	0.462
Waste Quantity:	110
Quantity Unit:	G
Additional Code 1:	Not reported
Additional Code 2:	Not reported

PAUL MUNROE HYDRAULICS (Continued) **1000274672**

Additional Code 3:	Not reported
Additional Code 4:	Not reported
Additional Code 5:	Not reported
Shipment Date:	19950713
Creation Date:	4/2/1996 0:00:00
Receipt Date:	19950719
Manifest ID:	95672980
Trans EPA ID:	CAD982417255
Trans Name:	Not reported
Trans 2 EPA ID:	Not reported
Trans 2 Name:	Not reported
TSDF EPA ID:	CAD083166728
Trans Name:	Not reported
TSDF Alt EPA ID:	CAD083166728
TSDF Alt Name:	Not reported
Waste Code Description:	221 - Waste oil and mixed oil
RCRA Code:	Not reported
Meth Code:	R01 - Recycler
Quantity Tons:	0.361
Waste Quantity:	95
Quantity Unit:	G
Additional Code 1:	Not reported
Additional Code 2:	Not reported
Additional Code 3:	Not reported
Additional Code 4:	Not reported
Additional Code 5:	Not reported
Shipment Date:	19950505
Creation Date:	4/2/1996 0:00:00
Receipt Date:	19950512
Manifest ID:	95232288
Trans EPA ID:	CAD982417255
Trans Name:	Not reported
Trans 2 EPA ID:	Not reported
Trans 2 Name:	Not reported
TSDF EPA ID:	CAD083166728
Trans Name:	Not reported
TSDF Alt EPA ID:	CAD083166728
TSDF Alt Name:	Not reported
Waste Code Description:	223 - Unspecified oil-containing waste
RCRA Code:	Not reported
Meth Code:	R01 - Recycler
Quantity Tons:	0.2919
Waste Quantity:	70
Quantity Unit:	G
Additional Code 1:	Not reported
Additional Code 2:	Not reported
Additional Code 3:	Not reported
Additional Code 4:	Not reported
Additional Code 5:	Not reported
Shipment Date:	19950505
Creation Date:	4/2/1996 0:00:00
Receipt Date:	19950508
Manifest ID:	93553901
Trans EPA ID:	CAD982417255

PAUL MUNROE HYDRAULICS (Continued) **1000274672**

Trans Name:	Not reported
Trans 2 EPA ID:	Not reported
Trans 2 Name:	Not reported
TSDF EPA ID:	CAD083166728
Trans Name:	Not reported
TSDF Alt EPA ID:	CAD083166728
TSDF Alt Name:	Not reported
Waste Code Description:	221 - Waste oil and mixed oil
RCRA Code:	Not reported
Meth Code:	R01 - Recycler
Quantity Tons:	0.437
Waste Quantity:	115
Quantity Unit:	G
Additional Code 1:	Not reported
Additional Code 2:	Not reported
Additional Code 3:	Not reported
Additional Code 4:	Not reported
Additional Code 5:	Not reported

Shipment Date:	19950405
Creation Date:	3/29/1996 0:00:00
Receipt Date:	19950406
Manifest ID:	95232186
Trans EPA ID:	CAD982417255
Trans Name:	Not reported
Trans 2 EPA ID:	Not reported
Trans 2 Name:	Not reported
TSDF EPA ID:	CAD083166728
Trans Name:	Not reported
TSDF Alt EPA ID:	CAD083166728
TSDF Alt Name:	Not reported
Waste Code Description:	223 - Unspecified oil-containing waste
RCRA Code:	Not reported
Meth Code:	R01 - Recycler
Quantity Tons:	0.2627
Waste Quantity:	63
Quantity Unit:	G
Additional Code 1:	Not reported
Additional Code 2:	Not reported
Additional Code 3:	Not reported
Additional Code 4:	Not reported
Additional Code 5:	Not reported

Shipment Date:	19950113
Creation Date:	3/29/1996 0:00:00
Receipt Date:	19950118
Manifest ID:	93393724
Trans EPA ID:	CAD982417255
Trans Name:	Not reported
Trans 2 EPA ID:	Not reported
Trans 2 Name:	Not reported
TSDF EPA ID:	CAD083166728
Trans Name:	Not reported
TSDF Alt EPA ID:	Not reported
TSDF Alt Name:	Not reported
Waste Code Description:	223 - Unspecified oil-containing waste
RCRA Code:	Not reported

PAUL MUNROE HYDRAULICS (Continued) **1000274672**

Meth Code:	R01 - Recycler
Quantity Tons:	1.7931
Waste Quantity:	430
Quantity Unit:	G
Additional Code 1:	Not reported
Additional Code 2:	Not reported
Additional Code 3:	Not reported
Additional Code 4:	Not reported
Additional Code 5:	Not reported

Additional Info:

Year:	1994
Gen EPA ID:	CAD981165939
Shipment Date:	19940428
Creation Date:	3/25/1996 0:00:00
Receipt Date:	19940503
Manifest ID:	93393942
Trans EPA ID:	CAD982417255
Trans Name:	Not reported
Trans 2 EPA ID:	Not reported
Trans 2 Name:	Not reported
TSDF EPA ID:	CAD083166728
Trans Name:	Not reported
TSDF Alt EPA ID:	CAD083166728
TSDF Alt Name:	Not reported
Waste Code Description:	223 - Unspecified oil-containing waste
RCRA Code:	Not reported
Meth Code:	R01 - Recycler
Quantity Tons:	0.3419
Waste Quantity:	82
Quantity Unit:	G
Additional Code 1:	Not reported
Additional Code 2:	Not reported
Additional Code 3:	Not reported
Additional Code 4:	Not reported
Additional Code 5:	Not reported
Shipment Date:	19940223
Creation Date:	9/15/1995 0:00:00
Receipt Date:	19940224
Manifest ID:	93393718
Trans EPA ID:	CAD982417255
Trans Name:	Not reported
Trans 2 EPA ID:	Not reported
Trans 2 Name:	Not reported
TSDF EPA ID:	CAD083166728
Trans Name:	Not reported
TSDF Alt EPA ID:	CAD083166728
TSDF Alt Name:	Not reported
Waste Code Description:	221 - Waste oil and mixed oil
RCRA Code:	Not reported
Meth Code:	R01 - Recycler
Quantity Tons:	0.5016
Waste Quantity:	132
Quantity Unit:	G
Additional Code 1:	Not reported

PAUL MUNROE HYDRAULICS (Continued) **1000274672**

Additional Code 2:	Not reported
Additional Code 3:	Not reported
Additional Code 4:	Not reported
Additional Code 5:	Not reported

Additional Info:

Year:	1993
Gen EPA ID:	CAD981165939
Shipment Date:	19931208
Creation Date:	9/14/1995 0:00:00
Receipt Date:	19931208
Manifest ID:	93199880
Trans EPA ID:	CAD982417255
Trans Name:	Not reported
Trans 2 EPA ID:	Not reported
Trans 2 Name:	Not reported
TSDF EPA ID:	CAD083166728
Trans Name:	Not reported
TSDF Alt EPA ID:	CAD083166728
TSDF Alt Name:	Not reported
Waste Code Description:	223 - Unspecified oil-containing waste
RCRA Code:	Not reported
Meth Code:	R01 - Recycler
Quantity Tons:	0.5421
Waste Quantity:	130
Quantity Unit:	G
Additional Code 1:	Not reported
Additional Code 2:	Not reported
Additional Code 3:	Not reported
Additional Code 4:	Not reported
Additional Code 5:	Not reported
Shipment Date:	19930907
Creation Date:	9/12/1995 0:00:00
Receipt Date:	19930910
Manifest ID:	93199631
Trans EPA ID:	CAD982417255
Trans Name:	Not reported
Trans 2 EPA ID:	Not reported
Trans 2 Name:	Not reported
TSDF EPA ID:	CAD083166728
Trans Name:	Not reported
TSDF Alt EPA ID:	CAD083166728
TSDF Alt Name:	Not reported
Waste Code Description:	221 - Waste oil and mixed oil
RCRA Code:	Not reported
Meth Code:	R01 - Recycler
Quantity Tons:	1.178
Waste Quantity:	310
Quantity Unit:	G
Additional Code 1:	Not reported
Additional Code 2:	Not reported
Additional Code 3:	Not reported
Additional Code 4:	Not reported
Additional Code 5:	Not reported

PAUL MUNROE HYDRAULICS (Continued) **1000274672**

Shipment Date:	19930723
Creation Date:	9/9/1995 0:00:00
Receipt Date:	Not reported
Manifest ID:	93275509
Trans EPA ID:	CAD982417255
Trans Name:	Not reported
Trans 2 EPA ID:	Not reported
Trans 2 Name:	Not reported
TSDF EPA ID:	CAD083166728
Trans Name:	Not reported
TSDF Alt EPA ID:	Not reported
TSDF Alt Name:	Not reported
Waste Code Description:	222 - Oil/water separation sludge
RCRA Code:	Not reported
Meth Code:	- Not reported
Quantity Tons:	0.3002
Waste Quantity:	72
Quantity Unit:	G
Additional Code 1:	Not reported
Additional Code 2:	Not reported
Additional Code 3:	Not reported
Additional Code 4:	Not reported
Additional Code 5:	Not reported

Shipment Date:	19930707
Creation Date:	9/9/1995 0:00:00
Receipt Date:	19930708
Manifest ID:	93275468
Trans EPA ID:	CAD982417255
Trans Name:	Not reported
Trans 2 EPA ID:	Not reported
Trans 2 Name:	Not reported
TSDF EPA ID:	CAD083166728
Trans Name:	Not reported
TSDF Alt EPA ID:	Not reported
TSDF Alt Name:	Not reported
Waste Code Description:	221 - Waste oil and mixed oil
RCRA Code:	Not reported
Meth Code:	R01 - Recycler
Quantity Tons:	1.045
Waste Quantity:	275
Quantity Unit:	G
Additional Code 1:	Not reported
Additional Code 2:	Not reported
Additional Code 3:	Not reported
Additional Code 4:	Not reported
Additional Code 5:	Not reported

Shipment Date:	19930528
Creation Date:	9/8/1995 0:00:00
Receipt Date:	Not reported
Manifest ID:	93275319
Trans EPA ID:	CAD982417255
Trans Name:	Not reported
Trans 2 EPA ID:	Not reported
Trans 2 Name:	Not reported
TSDF EPA ID:	CAD083166728

PAUL MUNROE HYDRAULICS (Continued) **1000274672**

Trans Name:	Not reported
TSDF Alt EPA ID:	Not reported
TSDF Alt Name:	Not reported
Waste Code Description:	221 - Waste oil and mixed oil
RCRA Code:	Not reported
Meth Code:	- Not reported
Quantity Tons:	0.513
Waste Quantity:	135
Quantity Unit:	G
Additional Code 1:	Not reported
Additional Code 2:	Not reported
Additional Code 3:	Not reported
Additional Code 4:	Not reported
Additional Code 5:	Not reported
Shipment Date:	19930203
Creation Date:	9/15/1995 0:00:00
Receipt Date:	19930204
Manifest ID:	92690523
Trans EPA ID:	CAD982417255
Trans Name:	Not reported
Trans 2 EPA ID:	Not reported
Trans 2 Name:	Not reported
TSDF EPA ID:	CAD083166728
Trans Name:	Not reported
TSDF Alt EPA ID:	CAD083166728
TSDF Alt Name:	Not reported
Waste Code Description:	222 - Oil/water separation sludge
RCRA Code:	Not reported
Meth Code:	R01 - Recycler
Quantity Tons:	0.3002
Waste Quantity:	72
Quantity Unit:	G
Additional Code 1:	Not reported
Additional Code 2:	Not reported
Additional Code 3:	Not reported
Additional Code 4:	Not reported
Additional Code 5:	Not reported
Shipment Date:	19930115
Creation Date:	9/5/1995 0:00:00
Receipt Date:	19930118
Manifest ID:	92690504
Trans EPA ID:	CAD982417255
Trans Name:	Not reported
Trans 2 EPA ID:	Not reported
Trans 2 Name:	Not reported
TSDF EPA ID:	CAD083166728
Trans Name:	Not reported
TSDF Alt EPA ID:	Not reported
TSDF Alt Name:	Not reported
Waste Code Description:	221 - Waste oil and mixed oil
RCRA Code:	Not reported
Meth Code:	R01 - Recycler
Quantity Tons:	0.418
Waste Quantity:	110
Quantity Unit:	G

PAUL MUNROE HYDRAULICS (Continued) **1000274672**

Additional Code 1:	Not reported
Additional Code 2:	Not reported
Additional Code 3:	Not reported
Additional Code 4:	Not reported
Additional Code 5:	Not reported

CERS:

Name:	PAUL MUNROE HYDRAULICS
Address:	3701 THOMAS RD
City,State,Zip:	SANTA CLARA, CA 95054
Site ID:	253019
CERS ID:	T0608501753
CERS Description:	Leaking Underground Storage Tank Cleanup Site

Affiliation:

Affiliation Type Desc:	Local Agency Caseworker
Entity Name:	DEH CASEWORKER - SANTA CLARA COUNTY LOP
Entity Title:	Not reported
Affiliation Address:	1555 Berger Drive, Suite 300
Affiliation City:	SAN JOSE
Affiliation State:	CA
Affiliation Country:	Not reported
Affiliation Zip:	Not reported
Affiliation Phone:	4089183400,

Affiliation Type Desc:	Regional Board Caseworker
Entity Name:	Regional Water Board - SAN FRANCISCO BAY RWQCB (REGION 2)
Entity Title:	Not reported
Affiliation Address:	1515 CLAY ST SUITE 1400
Affiliation City:	OAKLAND
Affiliation State:	CA
Affiliation Country:	Not reported
Affiliation Zip:	Not reported
Affiliation Phone:	,

HWTS:

Name:	PAUL MUNROE HYDRAULICS
Address:	3701 THOMAS RD
Address 2:	Not reported
City,State,Zip:	SANTA CLARA, CA 95054
EPA ID:	CAD981165939
Inactive Date:	06/30/1993
Create Date:	04/10/1987
Last Act Date:	Not reported
Mailing Name:	Not reported
Mailing Address:	3701 THOMAS RD
Mailing Address 2:	Not reported
Mailing City,State,Zip:	SANTA CLARA, CA 950542042
Owner Name:	PAUL MUNROE HYD
Owner Address:	3701 THOMAS RD
Owner Address 2:	Not reported
Owner City,State,Zip:	SANTA CLARA, CA 950542042
Contact Name:	UNDELIVERABLE 93 FEE FORM
Contact Address:	3701 THOMAS RD
Contact Address 2:	Not reported
City,State,Zip:	SANTA CLARA, CA 950542042

PAUL MUNROE HYDRAULICS (Continued) **1000274672**

Facility Status:	Inactive
Facility Type:	PERMANENT
Category:	STATE
Latitude:	37.384713
Longitude:	-121.959496

L59
SSE
1/4-1/2
0.455 mi.
2405 ft.

Relative:
Higher

Actual:
26 ft.

J AND B ENTERPRISES
1650 RUSSELL AVE
SANTA CLARA, CA 95054

Site 3 of 3 in cluster L

CA Financial Assurance **S100937468**
CA ICE **N/A**
CA HWP
CA HWT
CA NPDES
CA WDS
CA CIWQS
CA CERS

CA Financial Assurance 1:

Name:	J & B ENTERPRISES
Address:	1650 RUSSELL AVE
City:	SANTA CLARA
EPA ID Number:	CAD982052797
Sudden Amount1:	$2,000,000.00
Non Sudden Amount1:	$2,000,000.00
Closure Mechanism:	CD
Closure Amount:	$125,037.88
Post Closure Mechanism:	Not reported
Post Closure Amount:	Not reported
Corrective Action Mechanism:	Not reported
Corrective Action Amount:	Not reported
Sudden Mechanism Type:	Ins
Sudden Mechanism Amount:	$1,000,000.00
Non Sudden Mechanism Type:	Ins
Non Sudden Mechanism Amount:	$1,000,000.00
O and M Mechanism Type:	Not reported
O and M Amount:	Not reported
Closure Mechanism Date of Mechanism:	2017-04-28 00:00:00
Closure Mechanism Renewal Date:	Not reported
Closure Mechanism Provider:	Heritage Bank of Commerce
Postclosure Mechanism Date of Mechanism:	Not reported
Postclosure Mechanism Renewal Date:	Not reported
Postclosure Mechanism Provider:	Not reported
O and M Mechanism Date of Mechanism:	Not reported
O and M Mechanism Renewal Date:	Not reported
O and M Mechanism Provider:	Not reported
Corrective Action Mechanism Date of Mechanism:	Not reported
Corrective Action Mechanism Renewal Date:	Not reported
Corrective Action Mechanism Provider:	Not reported
Sudden Mechanism Date of Mechanism:	2021-09-27 00:00:00
Sudden Mechanism Renewal Date:	Not reported
Sudden Mechanism Provider:	AIG
Non-Sudden Mechanism Date of Mechanism:	2021-09-27 00:00:00
Non-Sudden Mechanism Renewal Date:	Not reported
Non-Sudden Mechanism Provider:	AIG Speciality Insurance Company
Date Entered into EnviroStor:	2018-05-03 00:00:00
Authorization Type:	Operating Permit
Comments:	Not reported

ICE:

J AND B ENTERPRISES (Continued) **S100937468**

Envirostor ID: 3001265
Name: J&B REFINING DBA J&B ENTERPRISES
Address: 1650 RUSSELL AVE
City,State,Zip: SANTA CLARA, CA 95054
EPA ID: CAD982052797
Site Type: INSPECTION
Facility Status: No Action

Enforcement:
Action Type: Consent Order with Enforcement and Settlement - Federal CA/FO (385)
Action Date: 11/25/2013

Action Type: Final Administrative Settlement (310)
Action Date: 01/11/2008

Action Type: Enforcement Order Issued (210)
Action Date: 11/29/2007

Inspection:
Action Type: Financial Records Review - Standardized Permit
Action Date: 06/10/2022
Violation Class: No Violations
RTC Date: Not reported

Action Type: Compliance Evaluation Inspection - Standardized Permit
Action Date: 12/11/2019
Violation Class: Class 2, Minor
RTC Date: 07/29/2020

Action Type: Compliance Evaluation Inspection - Standardized Permit
Action Date: 05/03/2022
Violation Class: No Violations
RTC Date: Not reported

Action Type: Compliance Evaluation Inspection - Transporter
Action Date: 05/03/2022
Violation Class: Class 2
RTC Date: 05/03/2022

Action Type: Financial Records Review - Standardized Permit
Action Date: 07/03/2018
Violation Class: No Violations
RTC Date: Not reported

Action Type: Financial Records Review - Standardized Permit
Action Date: 12/12/2019
Violation Class: No Violations
RTC Date: Not reported

Action Type: Compliance Evaluation Inspection - Standardized Permit
Action Date: 06/28/2018
Violation Class: Class 2
RTC Date: 07/16/2018

Action Type: Compliance Evaluation Inspection - Transporter
Action Date: 04/26/2016
Violation Class: No Violations

J AND B ENTERPRISES (Continued) **S100937468**

RTC Date: Not reported

Action Type: Compliance Evaluation Inspection - Standardized Permit
Action Date: 04/26/2016
Violation Class: Class 2, Minor
RTC Date: 06/08/2016

Action Type: Financial Records Review - Standardized Permit
Action Date: 05/02/2016
Violation Class: No Violations
RTC Date: Not reported

Action Type: Financial Records Review - Standardized Permit
Action Date: 10/30/2013
Violation Class: No Violations
RTC Date: Not reported

Action Type: Compliance Evaluation Inspection - Standardized Permit
Action Date: 10/01/2013
Violation Class: No Violations
RTC Date: Not reported

Action Type: Compliance Evaluation Inspection - Standardized Permit
Action Date: 10/28/2010
Violation Class: Class 1, Class 2, Minor
RTC Date: 04/04/2011

Action Type: Financial Records Review - Standardized Permit
Action Date: 01/24/2011
Violation Class: No Violations
RTC Date: Not reported

Action Type: Compliance Evaluation Inspection - Standardized Permit
Action Date: 02/24/2005
Violation Class: Class 1, Class 2, Minor
RTC Date: 12/29/2008

Action Type: Financial Records Review - Standardized Permit
Action Date: 04/19/2005
Violation Class: No Violations
RTC Date: Not reported

Action Type: Financial Records Review - Standardized Permit
Action Date: 09/08/2006
Violation Class: Class 2
RTC Date: 03/15/2007

HWP:
EPA ID: CAD982052797
Name: J&B REFINING DBA J&B ENTERPRISES
Address: 1650 RUSSELL AVE
Cleanup Status: OPERATING PERMIT
Latitude: 37.38691
Longitude: -121.9566
Facility Type: Permitted - Operating
Facility Size: Standardized Series B

J AND B ENTERPRISES (Continued) **S100937468**

Supervisor:	RYAN BATTY
Site Code:	500323, 600886, 601865
Senate District:	10
Assembly District:	25
Public Information Officer:	Not reported
Commercial Offsite Facility Types:	Precious Metal / Metal
Quarterly Update:	Quarterly Update Period: January 1, 2022 through March 31, 2022. J&B Enterprise is currently operating under a Standardized Series B Hazardous Waste Facility Permit effective into May 2015. No permitting regulatory activity occurred during the first quarter of 2022. FACILITY DESCRIPTION/ HISTORY The Permittee's facility is located at 1650 Russell Avenue, Santa Clara, CA 95054, in Santa Clara County. The property consists of 1.75 acres with a 20,000 square foot tilt up concrete industrial warehouse and the remainder is paved. The facility is secured with a gated and fenced yard located next to an industrial gas manufacturer (Air Products Inc.); a concrete works (Cemex - Santa Clara ReadyMix); a furniture manufacturer; electrical contractors; a clay and ceramics store; and other similar industrial and commercial business. There is no residential or public uses on Russell Avenue where the facility is located. The Facility is located in an area zoned for heavy industrial activity. The facility is involved in the reclamation of industrially generated nonferrous metals and alloys from new and used scrap metals. Of these, the main focus of the business is the recovery of precious metals from gold bearing scrap, plating baths and other solutions which are generated primarily by the electronics industry. The Facility is located on a parcel of approximately 62000 sq. feet owned by Challenger LLC. J&B receives hazardous waste generated from the electronics manufacturing industry including circuit boards, soldering waste, plating solutions and others. J&B treatment processes are divided into two groups: (1) Precious metals recovery and refining: This process involves stripping of metals form circuit boards, volume reduction of metal containing solutions by evaporation, metal precipitation, washing of precipitates, electrolytic metal capture (electrowinning), and melting and purification of metal through heating. (2) Wastewater Treatment: Non-recyclable liquid wastes from off-site, and on-site generated solutions from the pr
Project Manager Lead:	ELLY DAOUD
Project Manager:	ADAN AMADOR
Permit Type:	Standardized
Permit Effective Date:	05/07/2015 (OP),
Permit Expiration Date:	05/06/2025 (OP),
Calenviroscreen Score:	41-45%
Total Planned Hours:	Not reported
Total Planned Amount:	Not reported
Total Actual Hours:	0

Activities:

EPA ID:	CAD982052797
Facility Type:	Permitted - Operating
Facility Name:	J&B REFINING DBA J&B ENTERPRISES
Project Manager:	ADAN AMADOR
Project Manager Lead:	ELLY DAOUD
Supervisor:	RYAN BATTY
Facility Status:	OPERATING PERMIT
Activity Type:	*Mod Class 2 - 2 or More Units
Permit Being Renewed:	Not reported
Permit Being Modified:	Not reported

J AND B ENTERPRISES (Continued) **S100937468**

Final Date:	2009-04-08 00:00:00
Type:	STND
Title Description:	Modification to the initial permit
Due Date:	Not reported
Comments:	Not reported
Unit Names:	Unit #1 - Hazardous Waste Container Storage Area, Unit #10 - Crucible Furnace, Unit #2 - Concentrator Tanks, Unit #3 - Precipitation Tanks, Unit #4 - Electrowinning Tanks, Unit #5 - Waste Treatment System, Unit #6 - Evaporator, Unit #7 - Cyanide Storage Area, Unit #8 - Solder Dross Storage Area, Unit #9 - Acid/Water Wash Unit
Event Description:	*Mod Class 2 - 2 or More Units - FINAL PERMIT MODIFICATION
Actual Date:	04/08/2009

EPA ID:	CAD982052797
Facility Type:	Permitted - Operating
Facility Name:	J&B REFINING DBA J&B ENTERPRISES
Project Manager:	ADAN AMADOR
Project Manager Lead:	ELLY DAOUD
Supervisor:	RYAN BATTY
Facility Status:	OPERATING PERMIT
Activity Type:	New Operating Permit
Permit Being Renewed:	Not reported
Permit Being Modified:	Not reported
Final Date:	2001-12-04 00:00:00
Type:	STND
Title Description:	Initial Operating Permit
Due Date:	Not reported
Comments:	Not reported
Unit Names:	Unit #1 - Hazardous Waste Container Storage Area, Unit #10 - Crucible Furnace, Unit #11 - Filter Press, Unit #12 - Filter Cake Storage, Unit #13 - Ion Exchange and Resin Regeneration, Unit #14 - Spent Resin Storage, Unit #15 - Acid Neutralization Container, Unit #2 - Concentrator Tanks, Unit #3 - Precipitation Tanks, Unit #4 - Electrowinning Tanks, Unit #5 - Waste Treatment System, Unit #6 - Evaporator, Unit #7 - Cyanide Storage Area, Unit #8 - Solder Dross Storage Area, Unit #9 - Acid/Water Wash Unit
Event Description:	New Operating Permit - PUBLIC COMMENT (END)
Actual Date:	10/16/2001

EPA ID:	CAD982052797
Facility Type:	Permitted - Operating
Facility Name:	J&B REFINING DBA J&B ENTERPRISES
Project Manager:	ADAN AMADOR
Project Manager Lead:	ELLY DAOUD
Supervisor:	RYAN BATTY
Facility Status:	OPERATING PERMIT
Activity Type:	Renewal - No Changes
Permit Being Renewed:	Renewal - With Changes
Permit Being Modified:	Not reported
Final Date:	Not reported
Type:	STND
Title Description:	Permit Renewal 3
Due Date:	05/06/2027
Comments:	*place holder date of 5/6/2027 was entered in the "revised" date column on 4/15/22 by Scott Ward for the purpose of work request scheduling only.
Unit Names:	Unit #1 - Hazardous Waste Container Storage Area, Unit #10 - Crucible

J AND B ENTERPRISES (Continued) **S100937468**

	Furnace, Unit #11 - Filter Press, Unit #12 - Filter Cake Storage, Unit #13 - Ion Exchange and Resin Regeneration, Unit #14 - Spent Resin Storage, Unit #15 - Acid Neutralization Container, Unit #2 - Concentrator Tanks, Unit #3 - Precipitation Tanks, Unit #4 - Electrowinning Tanks, Unit #5 - Waste Treatment System, Unit #6 - Evaporator, Unit #7 - Cyanide Storage Area, Unit #8 - Solder Dross Storage Area, Unit #9 - Acid/Water Wash Unit
Event Description:	Renewal - No Changes - TECHNICAL COMPLETE LETTER
Actual Date:	Not reported
EPA ID:	CAD982052797
Facility Type:	Permitted - Operating
Facility Name:	J&B REFINING DBA J&B ENTERPRISES
Project Manager:	ADAN AMADOR
Project Manager Lead:	ELLY DAOUD
Supervisor:	RYAN BATTY
Facility Status:	OPERATING PERMIT
Activity Type:	New Operating Permit
Permit Being Renewed:	Not reported
Permit Being Modified:	Not reported
Final Date:	2001-12-04 00:00:00
Type:	STND
Title Description:	Initial Operating Permit
Due Date:	Not reported
Comments:	Not reported
Unit Names:	Unit #1 - Hazardous Waste Container Storage Area, Unit #10 - Crucible Furnace, Unit #11 - Filter Press, Unit #12 - Filter Cake Storage, Unit #13 - Ion Exchange and Resin Regeneration, Unit #14 - Spent Resin Storage, Unit #15 - Acid Neutralization Container, Unit #2 - Concentrator Tanks, Unit #3 - Precipitation Tanks, Unit #4 - Electrowinning Tanks, Unit #5 - Waste Treatment System, Unit #6 - Evaporator, Unit #7 - Cyanide Storage Area, Unit #8 - Solder Dross Storage Area, Unit #9 - Acid/Water Wash Unit
Event Description:	New Operating Permit - FINAL PERMIT
Actual Date:	12/04/2001
EPA ID:	CAD982052797
Facility Type:	Permitted - Operating
Facility Name:	J&B REFINING DBA J&B ENTERPRISES
Project Manager:	ADAN AMADOR
Project Manager Lead:	ELLY DAOUD
Supervisor:	RYAN BATTY
Facility Status:	OPERATING PERMIT
Activity Type:	Renewal - With Changes
Permit Being Renewed:	Renewal - With Changes
Permit Being Modified:	Not reported
Final Date:	2015-05-07 00:00:00
Type:	STND
Title Description:	Permit Renewal 2
Due Date:	Not reported
Comments:	Not reported
Unit Names:	Unit #1 - Hazardous Waste Container Storage Area, Unit #10 - Crucible Furnace, Unit #11 - Filter Press, Unit #12 - Filter Cake Storage, Unit #13 - Ion Exchange and Resin Regeneration, Unit #14 - Spent Resin Storage, Unit #15 - Acid Neutralization Container, Unit #2 - Concentrator Tanks, Unit #3 - Precipitation Tanks, Unit #4 - Electrowinning Tanks, Unit #5 - Waste Treatment System, Unit #6 -

J AND B ENTERPRISES (Continued) **S100937468**

	Evaporator, Unit #7 - Cyanide Storage Area, Unit #8 - Solder Dross Storage Area, Unit #9 - Acid/Water Wash Unit
Event Description:	Renewal - With Changes - RESPONSE TO 1ST NOD RECEIVED
Actual Date:	02/19/2013
EPA ID:	CAD982052797
Facility Type:	Permitted - Operating
Facility Name:	J&B REFINING DBA J&B ENTERPRISES
Project Manager:	ADAN AMADOR
Project Manager Lead:	ELLY DAOUD
Supervisor:	RYAN BATTY
Facility Status:	OPERATING PERMIT
Activity Type:	Renewal - With Changes
Permit Being Renewed:	Renewal - With Changes
Permit Being Modified:	Not reported
Final Date:	2015-05-07 00:00:00
Type:	STND
Title Description:	Permit Renewal 2
Due Date:	02/19/2015
Comments:	Not reported
Unit Names:	Unit #1 - Hazardous Waste Container Storage Area, Unit #10 - Crucible Furnace, Unit #11 - Filter Press, Unit #12 - Filter Cake Storage, Unit #13 - Ion Exchange and Resin Regeneration, Unit #14 - Spent Resin Storage, Unit #15 - Acid Neutralization Container, Unit #2 - Concentrator Tanks, Unit #3 - Precipitation Tanks, Unit #4 - Electrowinning Tanks, Unit #5 - Waste Treatment System, Unit #6 - Evaporator, Unit #7 - Cyanide Storage Area, Unit #8 - Solder Dross Storage Area, Unit #9 - Acid/Water Wash Unit
Event Description:	Renewal - With Changes - TECHNICAL COMPLETE LETTER
Actual Date:	02/19/2015
EPA ID:	CAD982052797
Facility Type:	Permitted - Operating
Facility Name:	J&B REFINING DBA J&B ENTERPRISES
Project Manager:	ADAN AMADOR
Project Manager Lead:	ELLY DAOUD
Supervisor:	RYAN BATTY
Facility Status:	OPERATING PERMIT
Activity Type:	Renewal - With Changes
Permit Being Renewed:	Renewal - With Changes
Permit Being Modified:	Not reported
Final Date:	2015-05-07 00:00:00
Type:	STND
Title Description:	Permit Renewal 2
Due Date:	Not reported
Comments:	Facility provided completed CEQA information Forms (DTSC 1324 and DTSC 1176).
Unit Names:	Unit #1 - Hazardous Waste Container Storage Area, Unit #10 - Crucible Furnace, Unit #11 - Filter Press, Unit #12 - Filter Cake Storage, Unit #13 - Ion Exchange and Resin Regeneration, Unit #14 - Spent Resin Storage, Unit #15 - Acid Neutralization Container, Unit #2 - Concentrator Tanks, Unit #3 - Precipitation Tanks, Unit #4 - Electrowinning Tanks, Unit #5 - Waste Treatment System, Unit #6 - Evaporator, Unit #7 - Cyanide Storage Area, Unit #8 - Solder Dross Storage Area, Unit #9 - Acid/Water Wash Unit
Event Description:	Renewal - With Changes - RESPONSE TO 3RD NOD RECEIVED
Actual Date:	07/16/2014

J AND B ENTERPRISES (Continued) **S100937468**

EPA ID:	CAD982052797
Facility Type:	Permitted - Operating
Facility Name:	J&B REFINING DBA J&B ENTERPRISES
Project Manager:	ADAN AMADOR
Project Manager Lead:	ELLY DAOUD
Supervisor:	RYAN BATTY
Facility Status:	OPERATING PERMIT
Activity Type:	Renewal - With Changes
Permit Being Renewed:	Renewal - With Changes
Permit Being Modified:	Not reported
Final Date:	2015-05-07 00:00:00
Type:	STND
Title Description:	Permit Renewal 2
Due Date:	06/15/2015
Comments:	Not reported
Unit Names:	Unit #1 - Hazardous Waste Container Storage Area, Unit #10 - Crucible Furnace, Unit #11 - Filter Press, Unit #12 - Filter Cake Storage, Unit #13 - Ion Exchange and Resin Regeneration, Unit #14 - Spent Resin Storage, Unit #15 - Acid Neutralization Container, Unit #2 - Concentrator Tanks, Unit #3 - Precipitation Tanks, Unit #4 - Electrowinning Tanks, Unit #5 - Waste Treatment System, Unit #6 - Evaporator, Unit #7 - Cyanide Storage Area, Unit #8 - Solder Dross Storage Area, Unit #9 - Acid/Water Wash Unit
Event Description:	Renewal - With Changes - FINAL PERMIT RENEWAL
Actual Date:	05/07/2015

EPA ID:	CAD982052797
Facility Type:	Permitted - Operating
Facility Name:	J&B REFINING DBA J&B ENTERPRISES
Project Manager:	ADAN AMADOR
Project Manager Lead:	ELLY DAOUD
Supervisor:	RYAN BATTY
Facility Status:	OPERATING PERMIT
Activity Type:	*Mod Class 2 - 2 or More Units
Permit Being Renewed:	Not reported
Permit Being Modified:	Not reported
Final Date:	2009-04-08 00:00:00
Type:	STND
Title Description:	Modification to the initial permit
Due Date:	Not reported
Comments:	Not reported
Unit Names:	Unit #1 - Hazardous Waste Container Storage Area, Unit #10 - Crucible Furnace, Unit #2 - Concentrator Tanks, Unit #3 - Precipitation Tanks, Unit #4 - Electrowinning Tanks, Unit #5 - Waste Treatment System, Unit #6 - Evaporator, Unit #7 - Cyanide Storage Area, Unit #8 - Solder Dross Storage Area, Unit #9 - Acid/Water Wash Unit
Event Description:	*Mod Class 2 - 2 or More Units - DRAFT PERMIT MODIFICATION
Actual Date:	12/01/2008

EPA ID:	CAD982052797
Facility Type:	Permitted - Operating
Facility Name:	J&B REFINING DBA J&B ENTERPRISES
Project Manager:	ADAN AMADOR
Project Manager Lead:	ELLY DAOUD
Supervisor:	RYAN BATTY
Facility Status:	OPERATING PERMIT
Activity Type:	New Operating Permit

J AND B ENTERPRISES (Continued) **S100937468**

Permit Being Renewed:	Not reported
Permit Being Modified:	Not reported
Final Date:	2001-12-04 00:00:00
Type:	STND
Title Description:	Initial Operating Permit
Due Date:	Not reported
Comments:	Not reported
Unit Names:	Unit #1 - Hazardous Waste Container Storage Area, Unit #10 - Crucible Furnace, Unit #11 - Filter Press, Unit #12 - Filter Cake Storage, Unit #13 - Ion Exchange and Resin Regeneration, Unit #14 - Spent Resin Storage, Unit #15 - Acid Neutralization Container, Unit #2 - Concentrator Tanks, Unit #3 - Precipitation Tanks, Unit #4 - Electrowinning Tanks, Unit #5 - Waste Treatment System, Unit #6 - Evaporator, Unit #7 - Cyanide Storage Area, Unit #8 - Solder Dross Storage Area, Unit #9 - Acid/Water Wash Unit
Event Description:	New Operating Permit - APPLICATION PART A RECEIVED
Actual Date:	03/22/2001

EPA ID:	CAD982052797
Facility Type:	Permitted - Operating
Facility Name:	J&B REFINING DBA J&B ENTERPRISES
Project Manager:	ADAN AMADOR
Project Manager Lead:	ELLY DAOUD
Supervisor:	RYAN BATTY
Facility Status:	OPERATING PERMIT
Activity Type:	Renewal - With Changes
Permit Being Renewed:	Renewal - With Changes
Permit Being Modified:	Not reported
Final Date:	2015-05-07 00:00:00
Type:	STND
Title Description:	Permit Renewal 2
Due Date:	Not reported
Comments:	Not reported
Unit Names:	Unit #1 - Hazardous Waste Container Storage Area, Unit #10 - Crucible Furnace, Unit #11 - Filter Press, Unit #12 - Filter Cake Storage, Unit #13 - Ion Exchange and Resin Regeneration, Unit #14 - Spent Resin Storage, Unit #15 - Acid Neutralization Container, Unit #2 - Concentrator Tanks, Unit #3 - Precipitation Tanks, Unit #4 - Electrowinning Tanks, Unit #5 - Waste Treatment System, Unit #6 - Evaporator, Unit #7 - Cyanide Storage Area, Unit #8 - Solder Dross Storage Area, Unit #9 - Acid/Water Wash Unit
Event Description:	Renewal - With Changes - FINAL PERMIT RENEWAL (EFFECTIVE)
Actual Date:	05/07/2015

EPA ID:	CAD982052797
Facility Type:	Permitted - Operating
Facility Name:	J&B REFINING DBA J&B ENTERPRISES
Project Manager:	ADAN AMADOR
Project Manager Lead:	ELLY DAOUD
Supervisor:	RYAN BATTY
Facility Status:	OPERATING PERMIT
Activity Type:	*Mod Class 2 - 2 or More Units
Permit Being Renewed:	Not reported
Permit Being Modified:	Not reported
Final Date:	2009-04-08 00:00:00
Type:	STND
Title Description:	Modification to the initial permit

J AND B ENTERPRISES (Continued) **S100937468**

Due Date:	Not reported
Comments:	Not reported
Unit Names:	Unit #1 - Hazardous Waste Container Storage Area, Unit #10 - Crucible Furnace, Unit #2 - Concentrator Tanks, Unit #3 - Precipitation Tanks, Unit #4 - Electrowinning Tanks, Unit #5 - Waste Treatment System, Unit #6 - Evaporator, Unit #7 - Cyanide Storage Area, Unit #8 - Solder Dross Storage Area, Unit #9 - Acid/Water Wash Unit
Event Description:	*Mod Class 2 - 2 or More Units - FINAL PERMIT MODIFICATION (EFFECTIVE)
Actual Date:	05/11/2009
EPA ID:	CAD982052797
Facility Type:	Permitted - Operating
Facility Name:	J&B REFINING DBA J&B ENTERPRISES
Project Manager:	ADAN AMADOR
Project Manager Lead:	ELLY DAOUD
Supervisor:	RYAN BATTY
Facility Status:	OPERATING PERMIT
Activity Type:	Renewal - With Changes
Permit Being Renewed:	Renewal - With Changes
Permit Being Modified:	Not reported
Final Date:	2015-05-07 00:00:00
Type:	STND
Title Description:	Permit Renewal 2
Due Date:	Not reported
Comments:	To provide CEQA information in compliance with Permit Application requirements.
Unit Names:	Unit #1 - Hazardous Waste Container Storage Area, Unit #10 - Crucible Furnace, Unit #11 - Filter Press, Unit #12 - Filter Cake Storage, Unit #13 - Ion Exchange and Resin Regeneration, Unit #14 - Spent Resin Storage, Unit #15 - Acid Neutralization Container, Unit #2 - Concentrator Tanks, Unit #3 - Precipitation Tanks, Unit #4 - Electrowinning Tanks, Unit #5 - Waste Treatment System, Unit #6 - Evaporator, Unit #7 - Cyanide Storage Area, Unit #8 - Solder Dross Storage Area, Unit #9 - Acid/Water Wash Unit
Event Description:	Renewal - With Changes - 3RD NOTICE OF DEFICIENCY ISSUED
Actual Date:	05/27/2014
EPA ID:	CAD982052797
Facility Type:	Permitted - Operating
Facility Name:	J&B REFINING DBA J&B ENTERPRISES
Project Manager:	ADAN AMADOR
Project Manager Lead:	ELLY DAOUD
Supervisor:	RYAN BATTY
Facility Status:	OPERATING PERMIT
Activity Type:	New Operating Permit
Permit Being Renewed:	Not reported
Permit Being Modified:	Not reported
Final Date:	2001-12-04 00:00:00
Type:	STND
Title Description:	Initial Operating Permit
Due Date:	Not reported
Comments:	Not reported
Unit Names:	Unit #1 - Hazardous Waste Container Storage Area, Unit #10 - Crucible Furnace, Unit #11 - Filter Press, Unit #12 - Filter Cake Storage, Unit #13 - Ion Exchange and Resin Regeneration, Unit #14 - Spent Resin Storage, Unit #15 - Acid Neutralization Container, Unit #2 - Concentrator Tanks, Unit #3 - Precipitation Tanks, Unit #4 -

J AND B ENTERPRISES (Continued) **S100937468**

	Electrowinning Tanks, Unit #5 - Waste Treatment System, Unit #6 - Evaporator, Unit #7 - Cyanide Storage Area, Unit #8 - Solder Dross Storage Area, Unit #9 - Acid/Water Wash Unit
Event Description:	New Operating Permit - PUBLIC COMMENT (PUBLIC HEARING)
Actual Date:	10/29/2001
EPA ID:	CAD982052797
Facility Type:	Permitted - Operating
Facility Name:	J&B REFINING DBA J&B ENTERPRISES
Project Manager:	ADAN AMADOR
Project Manager Lead:	ELLY DAOUD
Supervisor:	RYAN BATTY
Facility Status:	OPERATING PERMIT
Activity Type:	New Operating Permit
Permit Being Renewed:	Not reported
Permit Being Modified:	Not reported
Final Date:	2001-12-04 00:00:00
Type:	STND
Title Description:	Initial Operating Permit
Due Date:	Not reported
Comments:	Not reported
Unit Names:	Unit #1 - Hazardous Waste Container Storage Area, Unit #10 - Crucible Furnace, Unit #11 - Filter Press, Unit #12 - Filter Cake Storage, Unit #13 - Ion Exchange and Resin Regeneration, Unit #14 - Spent Resin Storage, Unit #15 - Acid Neutralization Container, Unit #2 - Concentrator Tanks, Unit #3 - Precipitation Tanks, Unit #4 - Electrowinning Tanks, Unit #5 - Waste Treatment System, Unit #6 - Evaporator, Unit #7 - Cyanide Storage Area, Unit #8 - Solder Dross Storage Area, Unit #9 - Acid/Water Wash Unit
Event Description:	New Operating Permit - FINAL PERMIT (EFFECTIVE)
Actual Date:	01/07/2002
EPA ID:	CAD982052797
Facility Type:	Permitted - Operating
Facility Name:	J&B REFINING DBA J&B ENTERPRISES
Project Manager:	ADAN AMADOR
Project Manager Lead:	ELLY DAOUD
Supervisor:	RYAN BATTY
Facility Status:	OPERATING PERMIT
Activity Type:	Renewal - With Changes
Permit Being Renewed:	Renewal - With Changes
Permit Being Modified:	Not reported
Final Date:	2015-05-07 00:00:00
Type:	STND
Title Description:	Permit Renewal 2
Due Date:	Not reported
Comments:	Unit designations
Unit Names:	Unit #1 - Hazardous Waste Container Storage Area, Unit #10 - Crucible Furnace, Unit #11 - Filter Press, Unit #12 - Filter Cake Storage, Unit #13 - Ion Exchange and Resin Regeneration, Unit #14 - Spent Resin Storage, Unit #15 - Acid Neutralization Container, Unit #2 - Concentrator Tanks, Unit #3 - Precipitation Tanks, Unit #4 - Electrowinning Tanks, Unit #5 - Waste Treatment System, Unit #6 - Evaporator, Unit #7 - Cyanide Storage Area, Unit #8 - Solder Dross Storage Area, Unit #9 - Acid/Water Wash Unit
Event Description:	Renewal - With Changes - 1ST NOTICE OF DEFICIENCY ISSUED
Actual Date:	12/24/2012

J AND B ENTERPRISES (Continued) **S100937468**

EPA ID:	CAD982052797
Facility Type:	Permitted - Operating
Facility Name:	J&B REFINING DBA J&B ENTERPRISES
Project Manager:	ADAN AMADOR
Project Manager Lead:	ELLY DAOUD
Supervisor:	RYAN BATTY
Facility Status:	OPERATING PERMIT
Activity Type:	Renewal - No Changes
Permit Being Renewed:	Renewal - With Changes
Permit Being Modified:	Not reported
Final Date:	Not reported
Type:	STND
Title Description:	Permit Renewal 3
Due Date:	05/06/2027
Comments:	Not reported
Unit Names:	Unit #1 - Hazardous Waste Container Storage Area, Unit #10 - Crucible Furnace, Unit #11 - Filter Press, Unit #12 - Filter Cake Storage, Unit #13 - Ion Exchange and Resin Regeneration, Unit #14 - Spent Resin Storage, Unit #15 - Acid Neutralization Container, Unit #2 - Concentrator Tanks, Unit #3 - Precipitation Tanks, Unit #4 - Electrowinning Tanks, Unit #5 - Waste Treatment System, Unit #6 - Evaporator, Unit #7 - Cyanide Storage Area, Unit #8 - Solder Dross Storage Area, Unit #9 - Acid/Water Wash Unit
Event Description:	Renewal - No Changes - FINAL PERMIT RENEWAL
Actual Date:	Not reported

EPA ID:	CAD982052797
Facility Type:	Permitted - Operating
Facility Name:	J&B REFINING DBA J&B ENTERPRISES
Project Manager:	ADAN AMADOR
Project Manager Lead:	ELLY DAOUD
Supervisor:	RYAN BATTY
Facility Status:	OPERATING PERMIT
Activity Type:	Renewal - No Changes
Permit Being Renewed:	Renewal - With Changes
Permit Being Modified:	Not reported
Final Date:	Not reported
Type:	STND
Title Description:	Permit Renewal 3
Due Date:	Not reported
Comments:	Not reported
Unit Names:	Unit #1 - Hazardous Waste Container Storage Area, Unit #10 - Crucible Furnace, Unit #11 - Filter Press, Unit #12 - Filter Cake Storage, Unit #13 - Ion Exchange and Resin Regeneration, Unit #14 - Spent Resin Storage, Unit #15 - Acid Neutralization Container, Unit #2 - Concentrator Tanks, Unit #3 - Precipitation Tanks, Unit #4 - Electrowinning Tanks, Unit #5 - Waste Treatment System, Unit #6 - Evaporator, Unit #7 - Cyanide Storage Area, Unit #8 - Solder Dross Storage Area, Unit #9 - Acid/Water Wash Unit
Event Description:	Renewal - No Changes - DISCLOSURE (CLEARED)
Actual Date:	06/27/2022

EPA ID:	CAD982052797
Facility Type:	Permitted - Operating
Facility Name:	J&B REFINING DBA J&B ENTERPRISES
Project Manager:	ADAN AMADOR
Project Manager Lead:	ELLY DAOUD

J AND B ENTERPRISES (Continued) **S100937468**

Supervisor:	RYAN BATTY
Facility Status:	OPERATING PERMIT
Activity Type:	New Operating Permit
Permit Being Renewed:	Not reported
Permit Being Modified:	Not reported
Final Date:	2001-12-04 00:00:00
Type:	STND
Title Description:	Initial Operating Permit
Due Date:	Not reported
Comments:	Not reported
Unit Names:	Unit #1 - Hazardous Waste Container Storage Area, Unit #10 - Crucible Furnace, Unit #11 - Filter Press, Unit #12 - Filter Cake Storage, Unit #13 - Ion Exchange and Resin Regeneration, Unit #14 - Spent Resin Storage, Unit #15 - Acid Neutralization Container, Unit #2 - Concentrator Tanks, Unit #3 - Precipitation Tanks, Unit #4 - Electrowinning Tanks, Unit #5 - Waste Treatment System, Unit #6 - Evaporator, Unit #7 - Cyanide Storage Area, Unit #8 - Solder Dross Storage Area, Unit #9 - Acid/Water Wash Unit
Event Description:	New Operating Permit - CALL-IN LETTER ISSUED
Actual Date:	03/22/2001

EPA ID:	CAD982052797
Facility Type:	Permitted - Operating
Facility Name:	J&B REFINING DBA J&B ENTERPRISES
Project Manager:	ADAN AMADOR
Project Manager Lead:	ELLY DAOUD
Supervisor:	RYAN BATTY
Facility Status:	OPERATING PERMIT
Activity Type:	Renewal - With Changes
Permit Being Renewed:	Renewal - With Changes
Permit Being Modified:	Not reported
Final Date:	2015-05-07 00:00:00
Type:	STND
Title Description:	Permit Renewal 2
Due Date:	Not reported
Comments:	On June 18, 2012 DTSC informed J&B that the Standardized Hazardous Waste Facility Permit for the Facility remains valid and fully enforceable until DTSC makes a final determination on its permit renewal application.
Unit Names:	Unit #1 - Hazardous Waste Container Storage Area, Unit #10 - Crucible Furnace, Unit #11 - Filter Press, Unit #12 - Filter Cake Storage, Unit #13 - Ion Exchange and Resin Regeneration, Unit #14 - Spent Resin Storage, Unit #15 - Acid Neutralization Container, Unit #2 - Concentrator Tanks, Unit #3 - Precipitation Tanks, Unit #4 - Electrowinning Tanks, Unit #5 - Waste Treatment System, Unit #6 - Evaporator, Unit #7 - Cyanide Storage Area, Unit #8 - Solder Dross Storage Area, Unit #9 - Acid/Water Wash Unit
Event Description:	Renewal - With Changes - INITIAL ADMINISTRATIVE REVIEW COMPLETED
Actual Date:	11/14/2011

EPA ID:	CAD982052797
Facility Type:	Permitted - Operating
Facility Name:	J&B REFINING DBA J&B ENTERPRISES
Project Manager:	ADAN AMADOR
Project Manager Lead:	ELLY DAOUD
Supervisor:	RYAN BATTY
Facility Status:	OPERATING PERMIT

J AND B ENTERPRISES (Continued) **S100937468**

Activity Type:	Renewal - With Changes
Permit Being Renewed:	Renewal - With Changes
Permit Being Modified:	Not reported
Final Date:	2015-05-07 00:00:00
Type:	STND
Title Description:	Permit Renewal 2
Due Date:	Not reported
Comments:	Not reported
Unit Names:	Unit #1 - Hazardous Waste Container Storage Area, Unit #10 - Crucible Furnace, Unit #11 - Filter Press, Unit #12 - Filter Cake Storage, Unit #13 - Ion Exchange and Resin Regeneration, Unit #14 - Spent Resin Storage, Unit #15 - Acid Neutralization Container, Unit #2 - Concentrator Tanks, Unit #3 - Precipitation Tanks, Unit #4 - Electrowinning Tanks, Unit #5 - Waste Treatment System, Unit #6 - Evaporator, Unit #7 - Cyanide Storage Area, Unit #8 - Solder Dross Storage Area, Unit #9 - Acid/Water Wash Unit
Event Description:	Renewal - With Changes - APPLICATION PART B RECEIVED
Actual Date:	07/14/2011

EPA ID:	CAD982052797
Facility Type:	Permitted - Operating
Facility Name:	J&B REFINING DBA J&B ENTERPRISES
Project Manager:	ADAN AMADOR
Project Manager Lead:	ELLY DAOUD
Supervisor:	RYAN BATTY
Facility Status:	OPERATING PERMIT
Activity Type:	New Operating Permit
Permit Being Renewed:	Not reported
Permit Being Modified:	Not reported
Final Date:	2001-12-04 00:00:00
Type:	STND
Title Description:	Initial Operating Permit
Due Date:	Not reported
Comments:	Not reported
Unit Names:	Unit #1 - Hazardous Waste Container Storage Area, Unit #10 - Crucible Furnace, Unit #11 - Filter Press, Unit #12 - Filter Cake Storage, Unit #13 - Ion Exchange and Resin Regeneration, Unit #14 - Spent Resin Storage, Unit #15 - Acid Neutralization Container, Unit #2 - Concentrator Tanks, Unit #3 - Precipitation Tanks, Unit #4 - Electrowinning Tanks, Unit #5 - Waste Treatment System, Unit #6 - Evaporator, Unit #7 - Cyanide Storage Area, Unit #8 - Solder Dross Storage Area, Unit #9 - Acid/Water Wash Unit
Event Description:	New Operating Permit - FINAL PERMIT (EXPIRES)
Actual Date:	01/06/2012

EPA ID:	CAD982052797
Facility Type:	Permitted - Operating
Facility Name:	J&B REFINING DBA J&B ENTERPRISES
Project Manager:	ADAN AMADOR
Project Manager Lead:	ELLY DAOUD
Supervisor:	RYAN BATTY
Facility Status:	OPERATING PERMIT
Activity Type:	New Operating Permit
Permit Being Renewed:	Not reported
Permit Being Modified:	Not reported
Final Date:	2001-12-04 00:00:00
Type:	STND

J AND B ENTERPRISES (Continued) **S100937468**

Title Description:	Initial Operating Permit
Due Date:	Not reported
Comments:	Not reported
Unit Names:	Unit #1 - Hazardous Waste Container Storage Area, Unit #10 - Crucible Furnace, Unit #11 - Filter Press, Unit #12 - Filter Cake Storage, Unit #13 - Ion Exchange and Resin Regeneration, Unit #14 - Spent Resin Storage, Unit #15 - Acid Neutralization Container, Unit #2 - Concentrator Tanks, Unit #3 - Precipitation Tanks, Unit #4 - Electrowinning Tanks, Unit #5 - Waste Treatment System, Unit #6 - Evaporator, Unit #7 - Cyanide Storage Area, Unit #8 - Solder Dross Storage Area, Unit #9 - Acid/Water Wash Unit
Event Description:	New Operating Permit - PUBLIC COMMENT (BEGIN)
Actual Date:	09/01/2001

EPA ID:	CAD982052797
Facility Type:	Permitted - Operating
Facility Name:	J&B REFINING DBA J&B ENTERPRISES
Project Manager:	ADAN AMADOR
Project Manager Lead:	ELLY DAOUD
Supervisor:	RYAN BATTY
Facility Status:	OPERATING PERMIT
Activity Type:	*Mod Class 2 - 2 or More Units
Permit Being Renewed:	Not reported
Permit Being Modified:	Not reported
Final Date:	2009-04-08 00:00:00
Type:	STND
Title Description:	Modification to the initial permit
Due Date:	Not reported
Comments:	Not reported
Unit Names:	Unit #1 - Hazardous Waste Container Storage Area, Unit #10 - Crucible Furnace, Unit #2 - Concentrator Tanks, Unit #3 - Precipitation Tanks, Unit #4 - Electrowinning Tanks, Unit #5 - Waste Treatment System, Unit #6 - Evaporator, Unit #7 - Cyanide Storage Area, Unit #8 - Solder Dross Storage Area, Unit #9 - Acid/Water Wash Unit
Event Description:	*Mod Class 2 - 2 or More Units - PUBLIC COMMENT (END)
Actual Date:	01/16/2009

EPA ID:	CAD982052797
Facility Type:	Permitted - Operating
Facility Name:	J&B REFINING DBA J&B ENTERPRISES
Project Manager:	ADAN AMADOR
Project Manager Lead:	ELLY DAOUD
Supervisor:	RYAN BATTY
Facility Status:	OPERATING PERMIT
Activity Type:	Renewal - With Changes
Permit Being Renewed:	Renewal - With Changes
Permit Being Modified:	Not reported
Final Date:	2015-05-07 00:00:00
Type:	STND
Title Description:	Permit Renewal 2
Due Date:	03/20/2015
Comments:	Not reported
Unit Names:	Unit #1 - Hazardous Waste Container Storage Area, Unit #10 - Crucible Furnace, Unit #11 - Filter Press, Unit #12 - Filter Cake Storage, Unit #13 - Ion Exchange and Resin Regeneration, Unit #14 - Spent Resin Storage, Unit #15 - Acid Neutralization Container, Unit #2 - Concentrator Tanks, Unit #3 - Precipitation Tanks, Unit #4 -

J AND B ENTERPRISES (Continued) **S100937468**

	Electrowinning Tanks, Unit #5 - Waste Treatment System, Unit #6 - Evaporator, Unit #7 - Cyanide Storage Area, Unit #8 - Solder Dross Storage Area, Unit #9 - Acid/Water Wash Unit
Event Description:	Renewal - With Changes - PUBLIC COMMENT (BEGIN)
Actual Date:	03/20/2015
EPA ID:	CAD982052797
Facility Type:	Permitted - Operating
Facility Name:	J&B REFINING DBA J&B ENTERPRISES
Project Manager:	ADAN AMADOR
Project Manager Lead:	ELLY DAOUD
Supervisor:	RYAN BATTY
Facility Status:	OPERATING PERMIT
Activity Type:	New Operating Permit
Permit Being Renewed:	Not reported
Permit Being Modified:	Not reported
Final Date:	2001-12-04 00:00:00
Type:	STND
Title Description:	Initial Operating Permit
Due Date:	10/01/2001
Comments:	Not reported
Unit Names:	Unit #1 - Hazardous Waste Container Storage Area, Unit #10 - Crucible Furnace, Unit #11 - Filter Press, Unit #12 - Filter Cake Storage, Unit #13 - Ion Exchange and Resin Regeneration, Unit #14 - Spent Resin Storage, Unit #15 - Acid Neutralization Container, Unit #2 - Concentrator Tanks, Unit #3 - Precipitation Tanks, Unit #4 - Electrowinning Tanks, Unit #5 - Waste Treatment System, Unit #6 - Evaporator, Unit #7 - Cyanide Storage Area, Unit #8 - Solder Dross Storage Area, Unit #9 - Acid/Water Wash Unit
Event Description:	New Operating Permit - DRAFT PERMIT
Actual Date:	09/01/2001
EPA ID:	CAD982052797
Facility Type:	Permitted - Operating
Facility Name:	J&B REFINING DBA J&B ENTERPRISES
Project Manager:	ADAN AMADOR
Project Manager Lead:	ELLY DAOUD
Supervisor:	RYAN BATTY
Facility Status:	OPERATING PERMIT
Activity Type:	*Mod Class 2 - 2 or More Units
Permit Being Renewed:	Not reported
Permit Being Modified:	Not reported
Final Date:	2009-04-08 00:00:00
Type:	STND
Title Description:	Modification to the initial permit
Due Date:	Not reported
Comments:	Not reported
Unit Names:	Unit #1 - Hazardous Waste Container Storage Area, Unit #10 - Crucible Furnace, Unit #2 - Concentrator Tanks, Unit #3 - Precipitation Tanks, Unit #4 - Electrowinning Tanks, Unit #5 - Waste Treatment System, Unit #6 - Evaporator, Unit #7 - Cyanide Storage Area, Unit #8 - Solder Dross Storage Area, Unit #9 - Acid/Water Wash Unit
Event Description:	*Mod Class 2 - 2 or More Units - FINAL CEQA
Actual Date:	04/07/2009
EPA ID:	CAD982052797
Facility Type:	Permitted - Operating

J AND B ENTERPRISES (Continued) **S100937468**

Facility Name:	J&B REFINING DBA J&B ENTERPRISES
Project Manager:	ADAN AMADOR
Project Manager Lead:	ELLY DAOUD
Supervisor:	RYAN BATTY
Facility Status:	OPERATING PERMIT
Activity Type:	*Mod Class 2 - 2 or More Units
Permit Being Renewed:	Not reported
Permit Being Modified:	Not reported
Final Date:	2009-04-08 00:00:00
Type:	STND
Title Description:	Modification to the initial permit
Due Date:	Not reported
Comments:	Not reported
Unit Names:	Unit #1 - Hazardous Waste Container Storage Area, Unit #10 - Crucible Furnace, Unit #2 - Concentrator Tanks, Unit #3 - Precipitation Tanks, Unit #4 - Electrowinning Tanks, Unit #5 - Waste Treatment System, Unit #6 - Evaporator, Unit #7 - Cyanide Storage Area, Unit #8 - Solder Dross Storage Area, Unit #9 - Acid/Water Wash Unit
Event Description:	*Mod Class 2 - 2 or More Units - PUBLIC COMMENT (BEGIN)
Actual Date:	12/01/2008

EPA ID:	CAD982052797
Facility Type:	Permitted - Operating
Facility Name:	J&B REFINING DBA J&B ENTERPRISES
Project Manager:	ADAN AMADOR
Project Manager Lead:	ELLY DAOUD
Supervisor:	RYAN BATTY
Facility Status:	OPERATING PERMIT
Activity Type:	Renewal - With Changes
Permit Being Renewed:	Renewal - With Changes
Permit Being Modified:	Not reported
Final Date:	2015-05-07 00:00:00
Type:	STND
Title Description:	Permit Renewal 2
Due Date:	Not reported
Comments:	Not reported
Unit Names:	Unit #1 - Hazardous Waste Container Storage Area, Unit #10 - Crucible Furnace, Unit #11 - Filter Press, Unit #12 - Filter Cake Storage, Unit #13 - Ion Exchange and Resin Regeneration, Unit #14 - Spent Resin Storage, Unit #15 - Acid Neutralization Container, Unit #2 - Concentrator Tanks, Unit #3 - Precipitation Tanks, Unit #4 - Electrowinning Tanks, Unit #5 - Waste Treatment System, Unit #6 - Evaporator, Unit #7 - Cyanide Storage Area, Unit #8 - Solder Dross Storage Area, Unit #9 - Acid/Water Wash Unit
Event Description:	Renewal - With Changes - FINAL PERMIT RENEWAL (EXPIRES)
Actual Date:	05/06/2025

EPA ID:	CAD982052797
Facility Type:	Permitted - Operating
Facility Name:	J&B REFINING DBA J&B ENTERPRISES
Project Manager:	ADAN AMADOR
Project Manager Lead:	ELLY DAOUD
Supervisor:	RYAN BATTY
Facility Status:	OPERATING PERMIT
Activity Type:	Renewal - With Changes
Permit Being Renewed:	Renewal - With Changes
Permit Being Modified:	Not reported

J AND B ENTERPRISES (Continued) **S100937468**

Final Date:	2015-05-07 00:00:00
Type:	STND
Title Description:	Permit Renewal 2
Due Date:	Not reported
Comments:	CEQA Filing Fee No Effect Determination submitted 5/8/2015 CEQA Notice of Determination signed 5/11/2015 CEQA Filing Fee No Effect Determination received from Department of Fish and Wildlife on 5/19/2015 Filed with State Clearinghouse on 5/19/2015
Unit Names:	Unit #1 - Hazardous Waste Container Storage Area, Unit #10 - Crucible Furnace, Unit #11 - Filter Press, Unit #12 - Filter Cake Storage, Unit #13 - Ion Exchange and Resin Regeneration, Unit #14 - Spent Resin Storage, Unit #15 - Acid Neutralization Container, Unit #2 - Concentrator Tanks, Unit #3 - Precipitation Tanks, Unit #4 - Electrowinning Tanks, Unit #5 - Waste Treatment System, Unit #6 - Evaporator, Unit #7 - Cyanide Storage Area, Unit #8 - Solder Dross Storage Area, Unit #9 - Acid/Water Wash Unit
Event Description:	Renewal - With Changes - CEQA DETERMINATION
Actual Date:	05/19/2015

EPA ID:	CAD982052797
Facility Type:	Permitted - Operating
Facility Name:	J&B REFINING DBA J&B ENTERPRISES
Project Manager:	ADAN AMADOR
Project Manager Lead:	ELLY DAOUD
Supervisor:	RYAN BATTY
Facility Status:	OPERATING PERMIT
Activity Type:	Renewal - With Changes
Permit Being Renewed:	Renewal - With Changes
Permit Being Modified:	Not reported
Final Date:	2015-05-07 00:00:00
Type:	STND
Title Description:	Permit Renewal 2
Due Date:	Not reported
Comments:	Not reported
Unit Names:	Unit #1 - Hazardous Waste Container Storage Area, Unit #10 - Crucible Furnace, Unit #11 - Filter Press, Unit #12 - Filter Cake Storage, Unit #13 - Ion Exchange and Resin Regeneration, Unit #14 - Spent Resin Storage, Unit #15 - Acid Neutralization Container, Unit #2 - Concentrator Tanks, Unit #3 - Precipitation Tanks, Unit #4 - Electrowinning Tanks, Unit #5 - Waste Treatment System, Unit #6 - Evaporator, Unit #7 - Cyanide Storage Area, Unit #8 - Solder Dross Storage Area, Unit #9 - Acid/Water Wash Unit
Event Description:	Renewal - With Changes - PUBLIC COMMENT (END)
Actual Date:	05/05/2015

EPA ID:	CAD982052797
Facility Type:	Permitted - Operating
Facility Name:	J&B REFINING DBA J&B ENTERPRISES
Project Manager:	ADAN AMADOR
Project Manager Lead:	ELLY DAOUD
Supervisor:	RYAN BATTY
Facility Status:	OPERATING PERMIT
Activity Type:	Renewal - With Changes
Permit Being Renewed:	Renewal - With Changes
Permit Being Modified:	Not reported
Final Date:	2015-05-07 00:00:00
Type:	STND

J AND B ENTERPRISES (Continued) **S100937468**

Title Description:	Permit Renewal 2
Due Date:	Not reported
Comments:	Suitability assessment completed 2/18/2015
Unit Names:	Unit #1 - Hazardous Waste Container Storage Area, Unit #10 - Crucible Furnace, Unit #11 - Filter Press, Unit #12 - Filter Cake Storage, Unit #13 - Ion Exchange and Resin Regeneration, Unit #14 - Spent Resin Storage, Unit #15 - Acid Neutralization Container, Unit #2 - Concentrator Tanks, Unit #3 - Precipitation Tanks, Unit #4 - Electrowinning Tanks, Unit #5 - Waste Treatment System, Unit #6 - Evaporator, Unit #7 - Cyanide Storage Area, Unit #8 - Solder Dross Storage Area, Unit #9 - Acid/Water Wash Unit
Event Description:	Renewal - With Changes - DRAFT CEQA
Actual Date:	02/18/2015

EPA ID:	CAD982052797
Facility Type:	Permitted - Operating
Facility Name:	J&B REFINING DBA J&B ENTERPRISES
Project Manager:	ADAN AMADOR
Project Manager Lead:	ELLY DAOUD
Supervisor:	RYAN BATTY
Facility Status:	OPERATING PERMIT
Activity Type:	Renewal - No Changes
Permit Being Renewed:	Renewal - With Changes
Permit Being Modified:	Not reported
Final Date:	Not reported
Type:	STND
Title Description:	Permit Renewal 3
Due Date:	05/08/2023
Comments:	Part 1093A Permit Application to be submitted from Facility on 05/08/2023.2yrs from permit expiration date of 05/06/2025. Per SB 158.
Unit Names:	Unit #1 - Hazardous Waste Container Storage Area, Unit #10 - Crucible Furnace, Unit #11 - Filter Press, Unit #12 - Filter Cake Storage, Unit #13 - Ion Exchange and Resin Regeneration, Unit #14 - Spent Resin Storage, Unit #15 - Acid Neutralization Container, Unit #2 - Concentrator Tanks, Unit #3 - Precipitation Tanks, Unit #4 - Electrowinning Tanks, Unit #5 - Waste Treatment System, Unit #6 - Evaporator, Unit #7 - Cyanide Storage Area, Unit #8 - Solder Dross Storage Area, Unit #9 - Acid/Water Wash Unit
Event Description:	Renewal - No Changes - APPLICATION PART A RECEIVED
Actual Date:	Not reported

EPA ID:	CAD982052797
Facility Type:	Permitted - Operating
Facility Name:	J&B REFINING DBA J&B ENTERPRISES
Project Manager:	ADAN AMADOR
Project Manager Lead:	ELLY DAOUD
Supervisor:	RYAN BATTY
Facility Status:	OPERATING PERMIT
Activity Type:	Renewal - With Changes
Permit Being Renewed:	Renewal - With Changes
Permit Being Modified:	Not reported
Final Date:	2015-05-07 00:00:00
Type:	STND
Title Description:	Permit Renewal 2
Due Date:	Not reported
Comments:	Not reported
Unit Names:	Unit #1 - Hazardous Waste Container Storage Area, Unit #10 - Crucible

J AND B ENTERPRISES (Continued) **S100937468**

	Furnace, Unit #11 - Filter Press, Unit #12 - Filter Cake Storage, Unit #13 - Ion Exchange and Resin Regeneration, Unit #14 - Spent Resin Storage, Unit #15 - Acid Neutralization Container, Unit #2 - Concentrator Tanks, Unit #3 - Precipitation Tanks, Unit #4 - Electrowinning Tanks, Unit #5 - Waste Treatment System, Unit #6 - Evaporator, Unit #7 - Cyanide Storage Area, Unit #8 - Solder Dross Storage Area, Unit #9 - Acid/Water Wash Unit
Event Description:	Renewal - With Changes - CALL-IN LETTER ISSUED
Actual Date:	07/12/2010
EPA ID:	CAD982052797
Facility Type:	Permitted - Operating
Facility Name:	J&B REFINING DBA J&B ENTERPRISES
Project Manager:	ADAN AMADOR
Project Manager Lead:	ELLY DAOUD
Supervisor:	RYAN BATTY
Facility Status:	OPERATING PERMIT
Activity Type:	Renewal - No Changes
Permit Being Renewed:	Renewal - With Changes
Permit Being Modified:	Not reported
Final Date:	Not reported
Type:	STND
Title Description:	Permit Renewal 3
Due Date:	Not reported
Comments:	Not reported
Unit Names:	Unit #1 - Hazardous Waste Container Storage Area, Unit #10 - Crucible Furnace, Unit #11 - Filter Press, Unit #12 - Filter Cake Storage, Unit #13 - Ion Exchange and Resin Regeneration, Unit #14 - Spent Resin Storage, Unit #15 - Acid Neutralization Container, Unit #2 - Concentrator Tanks, Unit #3 - Precipitation Tanks, Unit #4 - Electrowinning Tanks, Unit #5 - Waste Treatment System, Unit #6 - Evaporator, Unit #7 - Cyanide Storage Area, Unit #8 - Solder Dross Storage Area, Unit #9 - Acid/Water Wash Unit
Event Description:	Renewal - No Changes - DISCLOSURE (RECEIVED)
Actual Date:	06/27/2022
EPA ID:	CAD982052797
Facility Type:	Permitted - Operating
Facility Name:	J&B REFINING DBA J&B ENTERPRISES
Project Manager:	ADAN AMADOR
Project Manager Lead:	ELLY DAOUD
Supervisor:	RYAN BATTY
Facility Status:	OPERATING PERMIT
Activity Type:	Renewal - No Changes
Permit Being Renewed:	Renewal - With Changes
Permit Being Modified:	Not reported
Final Date:	Not reported
Type:	STND
Title Description:	Permit Renewal 3
Due Date:	Not reported
Comments:	Call-in/Reminder letter to be sent to Facility on 05/04/2022.3yrs from Std permit expiration date of 05/06/2025.
Unit Names:	Unit #1 - Hazardous Waste Container Storage Area, Unit #10 - Crucible Furnace, Unit #11 - Filter Press, Unit #12 - Filter Cake Storage, Unit #13 - Ion Exchange and Resin Regeneration, Unit #14 - Spent Resin Storage, Unit #15 - Acid Neutralization Container, Unit #2 - Concentrator Tanks, Unit #3 - Precipitation Tanks, Unit #4 -

J AND B ENTERPRISES (Continued) **S100937468**

	Electrowinning Tanks, Unit #5 - Waste Treatment System, Unit #6 - Evaporator, Unit #7 - Cyanide Storage Area, Unit #8 - Solder Dross Storage Area, Unit #9 - Acid/Water Wash Unit
Event Description:	Renewal - No Changes - CALL-IN LETTER ISSUED
Actual Date:	05/04/2022
EPA ID:	CAD982052797
Facility Type:	Permitted - Operating
Facility Name:	J&B REFINING DBA J&B ENTERPRISES
Project Manager:	ADAN AMADOR
Project Manager Lead:	ELLY DAOUD
Supervisor:	RYAN BATTY
Facility Status:	OPERATING PERMIT
Activity Type:	New Operating Permit
Permit Being Renewed:	Not reported
Permit Being Modified:	Not reported
Final Date:	2001-12-04 00:00:00
Type:	STND
Title Description:	Initial Operating Permit
Due Date:	Not reported
Comments:	Not reported
Unit Names:	Unit #1 - Hazardous Waste Container Storage Area, Unit #10 - Crucible Furnace, Unit #11 - Filter Press, Unit #12 - Filter Cake Storage, Unit #13 - Ion Exchange and Resin Regeneration, Unit #14 - Spent Resin Storage, Unit #15 - Acid Neutralization Container, Unit #2 - Concentrator Tanks, Unit #3 - Precipitation Tanks, Unit #4 - Electrowinning Tanks, Unit #5 - Waste Treatment System, Unit #6 - Evaporator, Unit #7 - Cyanide Storage Area, Unit #8 - Solder Dross Storage Area, Unit #9 - Acid/Water Wash Unit
Event Description:	New Operating Permit - FINAL PART A & PART B RECEIVED
Actual Date:	09/01/2001
EPA ID:	CAD982052797
Facility Type:	Permitted - Operating
Facility Name:	J&B REFINING DBA J&B ENTERPRISES
Project Manager:	ADAN AMADOR
Project Manager Lead:	ELLY DAOUD
Supervisor:	RYAN BATTY
Facility Status:	OPERATING PERMIT
Activity Type:	Renewal - With Changes
Permit Being Renewed:	Renewal - With Changes
Permit Being Modified:	Not reported
Final Date:	2015-05-07 00:00:00
Type:	STND
Title Description:	Permit Renewal 2
Due Date:	Not reported
Comments:	Not reported
Unit Names:	Unit #1 - Hazardous Waste Container Storage Area, Unit #10 - Crucible Furnace, Unit #11 - Filter Press, Unit #12 - Filter Cake Storage, Unit #13 - Ion Exchange and Resin Regeneration, Unit #14 - Spent Resin Storage, Unit #15 - Acid Neutralization Container, Unit #2 - Concentrator Tanks, Unit #3 - Precipitation Tanks, Unit #4 - Electrowinning Tanks, Unit #5 - Waste Treatment System, Unit #6 - Evaporator, Unit #7 - Cyanide Storage Area, Unit #8 - Solder Dross Storage Area, Unit #9 - Acid/Water Wash Unit
Event Description:	Renewal - With Changes - FINAL PART A & PART B RECEIVED
Actual Date:	07/01/2011

J AND B ENTERPRISES (Continued) **S100937468**

EPA ID:	CAD982052797
Facility Type:	Permitted - Operating
Facility Name:	J&B REFINING DBA J&B ENTERPRISES
Project Manager:	ADAN AMADOR
Project Manager Lead:	ELLY DAOUD
Supervisor:	RYAN BATTY
Facility Status:	OPERATING PERMIT
Activity Type:	Renewal - With Changes
Permit Being Renewed:	Renewal - With Changes
Permit Being Modified:	Not reported
Final Date:	2015-05-07 00:00:00
Type:	STND
Title Description:	Permit Renewal 2
Due Date:	07/31/2011
Comments:	Public comment period starts 3/20/2015
Unit Names:	Unit #1 - Hazardous Waste Container Storage Area, Unit #10 - Crucible Furnace, Unit #11 - Filter Press, Unit #12 - Filter Cake Storage, Unit #13 - Ion Exchange and Resin Regeneration, Unit #14 - Spent Resin Storage, Unit #15 - Acid Neutralization Container, Unit #2 - Concentrator Tanks, Unit #3 - Precipitation Tanks, Unit #4 - Electrowinning Tanks, Unit #5 - Waste Treatment System, Unit #6 - Evaporator, Unit #7 - Cyanide Storage Area, Unit #8 - Solder Dross Storage Area, Unit #9 - Acid/Water Wash Unit
Event Description:	Renewal - With Changes - DRAFT PERMIT RENEWAL
Actual Date:	03/17/2015

EPA ID:	CAD982052797
Facility Type:	Permitted - Operating
Facility Name:	J&B REFINING DBA J&B ENTERPRISES
Project Manager:	ADAN AMADOR
Project Manager Lead:	ELLY DAOUD
Supervisor:	RYAN BATTY
Facility Status:	OPERATING PERMIT
Activity Type:	Renewal - With Changes
Permit Being Renewed:	Renewal - With Changes
Permit Being Modified:	Not reported
Final Date:	2015-05-07 00:00:00
Type:	STND
Title Description:	Permit Renewal 2
Due Date:	Not reported
Comments:	Facility provided additional information that it will conduct testing of its tanks and containers annually. J&B will have onlt four tanks that would need the PE certification; the two electrowinning tanks and two cone tanks in the waste treatment system.
Unit Names:	Unit #1 - Hazardous Waste Container Storage Area, Unit #10 - Crucible Furnace, Unit #11 - Filter Press, Unit #12 - Filter Cake Storage, Unit #13 - Ion Exchange and Resin Regeneration, Unit #14 - Spent Resin Storage, Unit #15 - Acid Neutralization Container, Unit #2 - Concentrator Tanks, Unit #3 - Precipitation Tanks, Unit #4 - Electrowinning Tanks, Unit #5 - Waste Treatment System, Unit #6 - Evaporator, Unit #7 - Cyanide Storage Area, Unit #8 - Solder Dross Storage Area, Unit #9 - Acid/Water Wash Unit
Event Description:	Renewal - With Changes - 2ND NOTICE OF DEFICIENCY ISSUED
Actual Date:	12/04/2013

EPA ID:	CAD982052797
Facility Type:	Permitted - Operating

J AND B ENTERPRISES (Continued) **S100937468**

Facility Name:	J&B REFINING DBA J&B ENTERPRISES
Project Manager:	ADAN AMADOR
Project Manager Lead:	ELLY DAOUD
Supervisor:	RYAN BATTY
Facility Status:	OPERATING PERMIT
Activity Type:	Renewal - No Changes
Permit Being Renewed:	Renewal - With Changes
Permit Being Modified:	Not reported
Final Date:	Not reported
Type:	STND
Title Description:	Permit Renewal 3
Due Date:	Not reported
Comments:	Pre-Application meeting was held on 7/28/2022,(90 days of reminder letter due date and before facility submittal of Part 1093A and B Std HWF Permit Application on 05/08/2023).Prepared a revised cost reimbursement agreement document prior to the meeting in advance.
Unit Names:	Unit #1 - Hazardous Waste Container Storage Area, Unit #10 - Crucible Furnace, Unit #11 - Filter Press, Unit #12 - Filter Cake Storage, Unit #13 - Ion Exchange and Resin Regeneration, Unit #14 - Spent Resin Storage, Unit #15 - Acid Neutralization Container, Unit #2 - Concentrator Tanks, Unit #3 - Precipitation Tanks, Unit #4 - Electrowinning Tanks, Unit #5 - Waste Treatment System, Unit #6 - Evaporator, Unit #7 - Cyanide Storage Area, Unit #8 - Solder Dross Storage Area, Unit #9 - Acid/Water Wash Unit
Event Description:	Renewal - No Changes - PRE-APPLICATION MEETING
Actual Date:	07/28/2022

Closure:

EPA ID:	CAD982052797
Facility Type:	Permitted - Operating
Facility Name:	J&B REFINING DBA J&B ENTERPRISES
Project Manager:	ADAN AMADOR
Project Manager Lead:	ELLY DAOUD
Supervisor:	RYAN BATTY
Facility Size:	Standardized Series B
Facility Status:	OPERATING PERMIT
Activity Type:	Closure Administrative
Final Date:	Not reported
Type:	STND
Title Description:	Units 16-17
Due Date:	Not reported
Comments:	Units entered by mistake
Unit Names:	Filter Press
Event Description:	Closure Administrative - ISSUE CLOSURE VERIFICATION
Actual Date:	03/10/2014

Maint:

EPA ID:	CAD982052797
Facility Type:	Permitted - Operating
Facility Name:	J&B REFINING DBA J&B ENTERPRISES
Title:	2020 Title 22 CCR, Section 66264.16(f) Annual Training Certification
Document Type:	Certification Documents from Facility
Receive Date:	03/03/2022
Project Manager:	ADAN AMADOR
Project Manager Lead:	ELLY DAOUD
Supervisor:	RYAN BATTY

J AND B ENTERPRISES (Continued) **S100937468**

Facility Status: OPERATING PERMIT
Due Date: Not reported

EPA ID: CAD982052797
Facility Type: Permitted - Operating
Facility Name: J&B REFINING DBA J&B ENTERPRISES
Title: 2021Title 22 CCR, Section 66264.16(f) Annual Training Certification
Document Type: Certification Documents from Facility
Receive Date: 03/02/2022
Project Manager: ADAN AMADOR
Project Manager Lead: ELLY DAOUD
Supervisor: RYAN BATTY
Facility Status: OPERATING PERMIT
Due Date: Not reported

Alias:
EPA ID: CAD982052797
Facility Type: Permitted - Operating
Facility Name: J&B REFINING DBA J&B ENTERPRISES
Facility Status: OPERATING PERMIT
Project Manager: ADAN AMADOR
Project Manager Lead: ELLY DAOUD
Supervisor: RYAN BATTY
Alias Type: FRS
Alias: 110002790025

EPA ID: CAD982052797
Facility Type: Permitted - Operating
Facility Name: J&B REFINING DBA J&B ENTERPRISES
Facility Status: OPERATING PERMIT
Project Manager: ADAN AMADOR
Project Manager Lead: ELLY DAOUD
Supervisor: RYAN BATTY
Alias Type: Project Code (Site Code)
Alias: 500323

EPA ID: CAD982052797
Facility Type: Permitted - Operating
Facility Name: J&B REFINING DBA J&B ENTERPRISES
Facility Status: OPERATING PERMIT
Project Manager: ADAN AMADOR
Project Manager Lead: ELLY DAOUD
Supervisor: RYAN BATTY
Alias Type: Project Code (Site Code)
Alias: 600886

EPA ID: CAD982052797
Facility Type: Permitted - Operating
Facility Name: J&B REFINING DBA J&B ENTERPRISES
Facility Status: OPERATING PERMIT
Project Manager: ADAN AMADOR
Project Manager Lead: ELLY DAOUD
Supervisor: RYAN BATTY
Alias Type: Project Code (Site Code)
Alias: 601865

J AND B ENTERPRISES (Continued) **S100937468**

HWT:

Name:	J & B ENTERPRISES
Address:	1650 RUSSELL AVE
City,State,Zip:	SANTA CLARA, CA 95054
Reg Num:	2122
Expiration Date:	10/31/2022

NPDES:

Name:	J AND B ENTERPRISES
Address:	1650 RUSSELL AVE
City,State,Zip:	SANTA CLARA, CA 95054
Facility Status:	Active
NPDES Number:	CAS000001
Region:	2
Agency Number:	0
Regulatory Measure ID:	184252
Place ID:	Not reported
Order Number:	97-03-DWQ
WDID:	2 43I016223
Regulatory Measure Type:	Enrollee
Program Type:	Industrial
Adoption Date Of Regulatory Measure:	Not reported
Effective Date Of Regulatory Measure:	11/15/2000
Termination Date Of Regulatory Measure:	Not reported
Expiration Date Of Regulatory Measure:	Not reported
Discharge Address:	1650 Russell Ave
Discharge Name:	J B Enterprises
Discharge City:	Santa Clara
Discharge State:	California
Discharge Zip:	95054
Status:	Not reported
Status Date:	Not reported
Operator Name:	Not reported
Operator Address:	Not reported
Operator City:	Not reported
Operator State:	Not reported
Operator Zip:	Not reported

NPDES as of 03/2018:

NPDES Number:	CAS000001
Status:	Active
Agency Number:	0
Region:	2
Regulatory Measure ID:	184252
Order Number:	97-03-DWQ
Regulatory Measure Type:	Enrollee
Place ID:	Not reported
WDID:	2 43I016223
Program Type:	Industrial
Adoption Date Of Regulatory Measure:	Not reported
Effective Date Of Regulatory Measure:	11/15/2000
Expiration Date Of Regulatory Measure:	Not reported
Termination Date Of Regulatory Measure:	Not reported
Discharge Name:	J B Enterprises
Discharge Address:	1650 Russell Ave
Discharge City:	Santa Clara
Discharge State:	California

J AND B ENTERPRISES (Continued) **S100937468**

Discharge Zip:	95054
Received Date:	Not reported
Processed Date:	Not reported
Status:	Not reported
Status Date:	Not reported
Place Size:	Not reported
Place Size Unit:	Not reported
Contact:	Not reported
Contact Title:	Not reported
Contact Phone:	Not reported
Contact Phone Ext:	Not reported
Contact Email:	Not reported
Operator Name:	Not reported
Operator Address:	Not reported
Operator City:	Not reported
Operator State:	Not reported
Operator Zip:	Not reported
Operator Contact:	Not reported
Operator Contact Title:	Not reported
Operator Contact Phone:	Not reported
Operator Contact Phone Ext:	Not reported
Operator Contact Email:	Not reported
Operator Type:	Not reported
Developer:	Not reported
Developer Address:	Not reported
Developer City:	Not reported
Developer State:	Not reported
Developer Zip:	Not reported
Developer Contact:	Not reported
Developer Contact Title:	Not reported
Constype Linear Utility Ind:	Not reported
Emergency Phone:	Not reported
Emergency Phone Ext:	Not reported
Constype Above Ground Ind:	Not reported
Constype Below Ground Ind:	Not reported
Constype Cable Line Ind:	Not reported
Constype Comm Line Ind:	Not reported
Constype Commertial Ind:	Not reported
Constype Electrical Line Ind:	Not reported
Constype Gas Line Ind:	Not reported
Constype Industrial Ind:	Not reported
Constype Other Description:	Not reported
Constype Other Ind:	Not reported
Constype Recons Ind:	Not reported
Constype Residential Ind:	Not reported
Constype Transport Ind:	Not reported
Constype Utility Description:	Not reported
Constype Utility Ind:	Not reported
Constype Water Sewer Ind:	Not reported
Dir Discharge Uswater Ind:	Not reported
Receiving Water Name:	Not reported
Certifier:	Not reported
Certifier Title:	Not reported
Certification Date:	Not reported
Primary Sic:	Not reported
Secondary Sic:	Not reported
Tertiary Sic:	Not reported

J AND B ENTERPRISES (Continued) **S100937468**

NPDES Number:	Not reported
Status:	Not reported
Agency Number:	Not reported
Region:	2
Regulatory Measure ID:	184252
Order Number:	Not reported
Regulatory Measure Type:	Industrial
Place ID:	Not reported
WDID:	2 43I016223
Program Type:	Not reported
Adoption Date Of Regulatory Measure:	Not reported
Effective Date Of Regulatory Measure:	Not reported
Expiration Date Of Regulatory Measure:	Not reported
Termination Date Of Regulatory Measure:	Not reported
Discharge Name:	Not reported
Discharge Address:	Not reported
Discharge City:	Not reported
Discharge State:	Not reported
Discharge Zip:	Not reported
Received Date:	05/09/2008
Processed Date:	11/15/2000
Status:	Active
Status Date:	11/15/2000
Place Size:	1.75
Place Size Unit:	Acres
Contact:	Ken Epsman
Contact Title:	Owner
Contact Phone:	408-988-7900
Contact Phone Ext:	Not reported
Contact Email:	ken@jandb.com
Operator Name:	J B Enterprises
Operator Address:	1650 Russell Ave
Operator City:	Santa Clara
Operator State:	California
Operator Zip:	95054
Operator Contact:	Ken Epsman
Operator Contact Title:	Owner
Operator Contact Phone:	408-988-7900
Operator Contact Phone Ext:	Not reported
Operator Contact Email:	ken@jandb.com
Operator Type:	Private Business
Developer:	Not reported
Developer Address:	Not reported
Developer City:	Not reported
Developer State:	California
Developer Zip:	Not reported
Developer Contact:	Not reported
Developer Contact Title:	Not reported
Constype Linear Utility Ind:	Not reported
Emergency Phone:	408-988-7900
Emergency Phone Ext:	Not reported
Constype Above Ground Ind:	Not reported
Constype Below Ground Ind:	Not reported
Constype Cable Line Ind:	Not reported
Constype Comm Line Ind:	Not reported
Constype Commertial Ind:	Not reported
Constype Electrical Line Ind:	Not reported

J AND B ENTERPRISES (Continued) **S100937468**

Constype Gas Line Ind:	Not reported
Constype Industrial Ind:	Not reported
Constype Other Description:	Not reported
Constype Other Ind:	Not reported
Constype Recons Ind:	Not reported
Constype Residential Ind:	Not reported
Constype Transport Ind:	Not reported
Constype Utility Description:	Not reported
Constype Utility Ind:	Not reported
Constype Water Sewer Ind:	Not reported
Dir Discharge Uswater Ind:	N
Receiving Water Name:	San Tomas Creek
Certifier:	john schultz
Certifier Title:	consultant
Certification Date:	19-JUN-15
Primary Sic:	3341-Secondary Smelting and Refining of Nonferrous Metals
Secondary Sic:	Not reported
Tertiary Sic:	Not reported

Name:	J AND B ENTERPRISES
Address:	1650 RUSSELL AVE
City,State,Zip:	SANTA CLARA, CA 95054
Facility Status:	Not reported
NPDES Number:	Not reported
Region:	Not reported
Agency Number:	Not reported
Regulatory Measure ID:	Not reported
Place ID:	Not reported
Order Number:	Not reported
WDID:	2 43I016223
Regulatory Measure Type:	Industrial
Program Type:	Not reported
Adoption Date Of Regulatory Measure:	Not reported
Effective Date Of Regulatory Measure:	Not reported
Termination Date Of Regulatory Measure:	Not reported
Expiration Date Of Regulatory Measure:	Not reported
Discharge Address:	Not reported
Discharge Name:	Not reported
Discharge City:	Not reported
Discharge State:	Not reported
Discharge Zip:	Not reported
Status:	Active
Status Date:	11/15/2000
Operator Name:	J B Enterprises
Operator Address:	1650 Russell Ave
Operator City:	Santa Clara
Operator State:	California
Operator Zip:	95054

NPDES as of 03/2018:

NPDES Number:	CAS000001
Status:	Active
Agency Number:	0
Region:	2
Regulatory Measure ID:	184252
Order Number:	97-03-DWQ
Regulatory Measure Type:	Enrollee

J AND B ENTERPRISES (Continued) **S100937468**

Place ID:	Not reported
WDID:	2 43I016223
Program Type:	Industrial
Adoption Date Of Regulatory Measure:	Not reported
Effective Date Of Regulatory Measure:	11/15/2000
Expiration Date Of Regulatory Measure:	Not reported
Termination Date Of Regulatory Measure:	Not reported
Discharge Name:	J B Enterprises
Discharge Address:	1650 Russell Ave
Discharge City:	Santa Clara
Discharge State:	California
Discharge Zip:	95054
Received Date:	Not reported
Processed Date:	Not reported
Status:	Not reported
Status Date:	Not reported
Place Size:	Not reported
Place Size Unit:	Not reported
Contact:	Not reported
Contact Title:	Not reported
Contact Phone:	Not reported
Contact Phone Ext:	Not reported
Contact Email:	Not reported
Operator Name:	Not reported
Operator Address:	Not reported
Operator City:	Not reported
Operator State:	Not reported
Operator Zip:	Not reported
Operator Contact:	Not reported
Operator Contact Title:	Not reported
Operator Contact Phone:	Not reported
Operator Contact Phone Ext:	Not reported
Operator Contact Email:	Not reported
Operator Type:	Not reported
Developer:	Not reported
Developer Address:	Not reported
Developer City:	Not reported
Developer State:	Not reported
Developer Zip:	Not reported
Developer Contact:	Not reported
Developer Contact Title:	Not reported
Constype Linear Utility Ind:	Not reported
Emergency Phone:	Not reported
Emergency Phone Ext:	Not reported
Constype Above Ground Ind:	Not reported
Constype Below Ground Ind:	Not reported
Constype Cable Line Ind:	Not reported
Constype Comm Line Ind:	Not reported
Constype Commertial Ind:	Not reported
Constype Electrical Line Ind:	Not reported
Constype Gas Line Ind:	Not reported
Constype Industrial Ind:	Not reported
Constype Other Description:	Not reported
Constype Other Ind:	Not reported
Constype Recons Ind:	Not reported
Constype Residential Ind:	Not reported
Constype Transport Ind:	Not reported

J AND B ENTERPRISES (Continued) **S100937468**

Constype Utility Description:	Not reported
Constype Utility Ind:	Not reported
Constype Water Sewer Ind:	Not reported
Dir Discharge Uswater Ind:	Not reported
Receiving Water Name:	Not reported
Certifier:	Not reported
Certifier Title:	Not reported
Certification Date:	Not reported
Primary Sic:	Not reported
Secondary Sic:	Not reported
Tertiary Sic:	Not reported
NPDES Number:	Not reported
Status:	Not reported
Agency Number:	Not reported
Region:	2
Regulatory Measure ID:	184252
Order Number:	Not reported
Regulatory Measure Type:	Industrial
Place ID:	Not reported
WDID:	2 43I016223
Program Type:	Not reported
Adoption Date Of Regulatory Measure:	Not reported
Effective Date Of Regulatory Measure:	Not reported
Expiration Date Of Regulatory Measure:	Not reported
Termination Date Of Regulatory Measure:	Not reported
Discharge Name:	Not reported
Discharge Address:	Not reported
Discharge City:	Not reported
Discharge State:	Not reported
Discharge Zip:	Not reported
Received Date:	05/09/2008
Processed Date:	11/15/2000
Status:	Active
Status Date:	11/15/2000
Place Size:	1.75
Place Size Unit:	Acres
Contact:	Ken Epsman
Contact Title:	Owner
Contact Phone:	408-988-7900
Contact Phone Ext:	Not reported
Contact Email:	ken@jandb.com
Operator Name:	J B Enterprises
Operator Address:	1650 Russell Ave
Operator City:	Santa Clara
Operator State:	California
Operator Zip:	95054
Operator Contact:	Ken Epsman
Operator Contact Title:	Owner
Operator Contact Phone:	408-988-7900
Operator Contact Phone Ext:	Not reported
Operator Contact Email:	ken@jandb.com
Operator Type:	Private Business
Developer:	Not reported
Developer Address:	Not reported
Developer City:	Not reported
Developer State:	California

J AND B ENTERPRISES (Continued) **S100937468**

Developer Zip:	Not reported
Developer Contact:	Not reported
Developer Contact Title:	Not reported
Constype Linear Utility Ind:	Not reported
Emergency Phone:	408-988-7900
Emergency Phone Ext:	Not reported
Constype Above Ground Ind:	Not reported
Constype Below Ground Ind:	Not reported
Constype Cable Line Ind:	Not reported
Constype Comm Line Ind:	Not reported
Constype Commertial Ind:	Not reported
Constype Electrical Line Ind:	Not reported
Constype Gas Line Ind:	Not reported
Constype Industrial Ind:	Not reported
Constype Other Description:	Not reported
Constype Other Ind:	Not reported
Constype Recons Ind:	Not reported
Constype Residential Ind:	Not reported
Constype Transport Ind:	Not reported
Constype Utility Description:	Not reported
Constype Utility Ind:	Not reported
Constype Water Sewer Ind:	Not reported
Dir Discharge Uswater Ind:	N
Receiving Water Name:	San Tomas Creek
Certifier:	john schultz
Certifier Title:	consultant
Certification Date:	19-JUN-15
Primary Sic:	3341-Secondary Smelting and Refining of Nonferrous Metals
Secondary Sic:	Not reported
Tertiary Sic:	Not reported

WDS:

Name:	J & B ENT
Address:	1650 Russell Ave
City:	SANTA CLARA
Facility ID:	San Francisco Bay 43I016223
Facility Type:	Industrial - Facility that treats and/or disposes of liquid or semisolid wastes from any servicing, producing, manufacturing or processing operation of whatever nature, including mining, gravel washing, geothermal operations, air conditioning, ship building and repairing, oil production, storage and disposal operations, water pumping.
Facility Status:	Active - Any facility with a continuous or seasonal discharge that is under Waste Discharge Requirements.
NPDES Number:	CAS000001 The 1st 2 characters designate the state. The remaining 7 are assigned by the Regional Board
Subregion:	2
Facility Telephone:	4089887900
Facility Contact:	MR KEN EPSMAN
Agency Name:	J & B ENT
Agency Address:	1650 Russell Ave
Agency City,St,Zip:	Santa Clara 950542031
Agency Contact:	KEN EPSMAN
Agency Telephone:	4089887900
Agency Type:	Private
SIC Code:	0

J AND B ENTERPRISES (Continued) **S100937468**

SIC Code 2:	Not reported
Primary Waste Type:	Not reported
Primary Waste:	Not reported
Waste Type2:	Not reported
Waste2:	Not reported
Primary Waste Type:	Not reported
Secondary Waste:	Not reported
Secondary Waste Type:	Not reported
Design Flow:	0
Baseline Flow:	0
Reclamation:	Not reported
POTW:	Not reported
Treat To Water:	Minor Threat to Water Quality. A violation of a regional board order should cause a relatively minor impairment of beneficial uses compared to a major or minor threat. Not: All nurds without a TTWQ will be considered a minor threat to water quality unless coded at a higher Level. A Zero (0) may be used to code those NURDS that are found to represent no threat to water quality.
Complexity:	Category C - Facilities having no waste treatment systems, such as cooling water dischargers or thosewho must comply through best management practices, facilities with passive waste treatment and disposal systems, such as septic systems with subsurface disposal, or dischargers having waste storage systems with land disposal such as dairy waste ponds.

CIWQS:

Name:	J AND B ENTERPRISES
Address:	1650 RUSSELL AVE
City,State,Zip:	SANTA CLARA, CA 95054
Agency:	J B Enterprises
Agency Address:	1650 Russell Ave, Santa Clara, CA 95054
Place/Project Type:	Industrial - Secondary Smelting and Refining of Nonferrous Metals
SIC/NAICS:	3341
Region:	2
Program:	INDSTW
Regulatory Measure Status:	Active
Regulatory Measure Type:	Storm water industrial
Order Number:	2014-0057-DWQ
WDID:	2 43I016223
NPDES Number:	CAS000001
Adoption Date:	Not reported
Effective Date:	11/15/2000
Termination Date:	Not reported
Expiration/Review Date:	Not reported
Design Flow:	Not reported
Major/Minor:	Not reported
Complexity:	Not reported
TTWQ:	Not reported
Enforcement Actions within 5 years:	0
Violations within 5 years:	0
Latitude:	37.38698
Longitude:	-121.95768

CERS:

Name:	J AND B ENTERPRISES
Address:	1650 RUSSELL AVE

J AND B ENTERPRISES (Continued) **S100937468**

City,State,Zip: SANTA CLARA, CA 95054
Site ID: 534517
CERS ID: 233061
CERS Description: Industrial Facility Storm Water

Violations:
Site ID: 534517
Site Name: J and B Enterprises
Violation Date: 07-02-2007
Citation: 2014-0057-DWQ - Industrial General Permit
Violation Description: SW - Late Report
Violation Notes: Failure to submit the 2006-2007 Annual Report by 7/1/07 due date.
Violation Division: Water Boards
Violation Program: INDSTW
Violation Source: SMARTS,

Enforcement Action:
Site ID: 534517
Site Name: J and B Enterprises
Site Address: 1650 RUSSELL AVE
Site City: SANTA CLARA
Site Zip: 95054
Enf Action Date: 08-06-2007
Enf Action Type: Notice of Non-Compliance for Non-Filers
Enf Action Description: Notice of Non-Compliance for Non-Filers
Enf Action Notes: N/A
Enf Action Division: Water Boards
Enf Action Program: INDSTW
Enf Action Source: SMARTS,

Affiliation:
Affiliation Type Desc: Owner/Operator
Entity Name: J B Enterprises
Entity Title: Operator
Affiliation Address: 1650 Russell Ave
Affiliation City: Santa Clara
Affiliation State: CA
Affiliation Country: Not reported
Affiliation Zip: 95054
Affiliation Phone: ,

Name: J&B REFINING DBA J&B ENTERPRISES
Address: 1650 RUSSELL AVE
City,State,Zip: SANTA CLARA, CA 950540000
Site ID: 608021
CERS ID: CAD982052797
CERS Description: Hazardous Waste

Evaluation:
Eval General Type: Information Request
Eval Date: 05-02-2016
Violations Found: No
Eval Type: DTSC Financial Records Review
Eval Notes: Financial Records Review - Standardized Permit
Eval Division: Department of Toxic Substances Control
Eval Program: DTSC_ENF

J AND B ENTERPRISES (Continued) **S100937468**

Eval Source: ENVSTORHAZ,

Eval General Type: Compliance Evaluation Inspection
Eval Date: 06-28-2018
Violations Found: Yes
Eval Type: DTSC Compliance Evaluation Inspection
Eval Notes: Compliance Evaluation Inspection - Standardized Permit Return To Compliance: 2018-07-16 00:00:00
Eval Division: Department of Toxic Substances Control
Eval Program: DTSC_ENF
Eval Source: ENVSTORHAZ,

Eval General Type: Compliance Evaluation Inspection
Eval Date: 02-24-2005
Violations Found: Yes
Eval Type: DTSC Compliance Evaluation Inspection
Eval Notes: Compliance Evaluation Inspection - Standardized Permit Return To Compliance: 2008-12-29 00:00:00
Eval Division: Department of Toxic Substances Control
Eval Program: DTSC_ENF
Eval Source: ENVSTORHAZ,

Eval General Type: Compliance Evaluation Inspection
Eval Date: 04-26-2016
Violations Found: Yes
Eval Type: DTSC Compliance Evaluation Inspection
Eval Notes: Compliance Evaluation Inspection - Standardized Permit Return To Compliance: 2016-06-08 00:00:00
Eval Division: Department of Toxic Substances Control
Eval Program: DTSC_ENF
Eval Source: ENVSTORHAZ,

Eval General Type: Compliance Evaluation Inspection
Eval Date: 12-11-2019
Violations Found: Yes
Eval Type: DTSC Compliance Evaluation Inspection
Eval Notes: Compliance Evaluation Inspection - Standardized Permit Return To Compliance: 2020-07-29 00:00:00
Eval Division: Department of Toxic Substances Control
Eval Program: DTSC_ENF
Eval Source: ENVSTORHAZ,

Eval General Type: Information Request
Eval Date: 01-24-2011
Violations Found: No
Eval Type: DTSC Financial Records Review
Eval Notes: Financial Records Review - Standardized Permit
Eval Division: Department of Toxic Substances Control
Eval Program: DTSC_ENF
Eval Source: ENVSTORHAZ,

Eval General Type: Information Request
Eval Date: 04-19-2005
Violations Found: No
Eval Type: DTSC Financial Records Review
Eval Notes: Financial Records Review - Standardized Permit
Eval Division: Department of Toxic Substances Control

J AND B ENTERPRISES (Continued) **S100937468**

Eval Program: DTSC_ENF
Eval Source: ENVSTORHAZ,

Eval General Type: Compliance Evaluation Inspection
Eval Date: 10-01-2013
Violations Found: No
Eval Type: DTSC Compliance Evaluation Inspection
Eval Notes: Compliance Evaluation Inspection - Standardized Permit
Eval Division: Department of Toxic Substances Control
Eval Program: DTSC_ENF
Eval Source: ENVSTORHAZ,

Eval General Type: Information Request
Eval Date: 10-30-2013
Violations Found: No
Eval Type: DTSC Financial Records Review
Eval Notes: Financial Records Review - Standardized Permit
Eval Division: Department of Toxic Substances Control
Eval Program: DTSC_ENF
Eval Source: ENVSTORHAZ,

Eval General Type: Information Request
Eval Date: 12-12-2019
Violations Found: No
Eval Type: DTSC Financial Records Review
Eval Notes: Financial Records Review - Standardized Permit
Eval Division: Department of Toxic Substances Control
Eval Program: DTSC_ENF
Eval Source: ENVSTORHAZ,

Eval General Type: Compliance Evaluation Inspection
Eval Date: 04-26-2016
Violations Found: No
Eval Type: DTSC Compliance Evaluation Inspection
Eval Notes: Compliance Evaluation Inspection - Transporter
Eval Division: Department of Toxic Substances Control
Eval Program: DTSC_ENF
Eval Source: ENVSTORHAZ,

Eval General Type: Information Request
Eval Date: 07-03-2018
Violations Found: No
Eval Type: DTSC Financial Records Review
Eval Notes: Financial Records Review - Standardized Permit
Eval Division: Department of Toxic Substances Control
Eval Program: DTSC_ENF
Eval Source: ENVSTORHAZ,

Eval General Type: Information Request
Eval Date: 09-08-2006
Violations Found: Yes
Eval Type: DTSC Financial Records Review
Eval Notes: Financial Records Review - Standardized Permit Return To Compliance: 2007-03-15 00:00:00
Eval Division: Department of Toxic Substances Control
Eval Program: DTSC_ENF
Eval Source: ENVSTORHAZ,

J AND B ENTERPRISES (Continued) **S100937468**

Eval General Type: Compliance Evaluation Inspection
Eval Date: 10-28-2010
Violations Found: Yes
Eval Type: DTSC Compliance Evaluation Inspection
Eval Notes: Compliance Evaluation Inspection - Standardized Permit Return To Compliance: 2011-04-04 00:00:00
Eval Division: Department of Toxic Substances Control
Eval Program: DTSC_ENF
Eval Source: ENVSTORHAZ,

Enforcement Action:
Site ID: 608021
Site Name: J&B REFINING DBA J&B ENTERPRISES
Site Address: 1650 RUSSELL AVE
Site City: SANTA CLARA
Site Zip: 950540000
Enf Action Date: 01-11-2008
Enf Action Type: Final Administrative Settlement
Enf Action Description: Final Administrative Settlement
Enf Action Notes: Not reported
Enf Action Division: Department of Toxic Substances Control
Enf Action Program: DTSC_ENF
Enf Action Source: ENVSTORHAZ,

Site ID: 608021
Site Name: J&B REFINING DBA J&B ENTERPRISES
Site Address: 1650 RUSSELL AVE
Site City: SANTA CLARA
Site Zip: 950540000
Enf Action Date: 11-25-2013
Enf Action Type: Federal Consent Order with Enforcement and Settlement
Enf Action Description: Federal Consent Order with Enforcement and Settlement
Enf Action Notes: Not reported
Enf Action Division: Department of Toxic Substances Control
Enf Action Program: DTSC_ENF
Enf Action Source: ENVSTORHAZ,

Site ID: 608021
Site Name: J&B REFINING DBA J&B ENTERPRISES
Site Address: 1650 RUSSELL AVE
Site City: SANTA CLARA
Site Zip: 950540000
Enf Action Date: 11-29-2007
Enf Action Type: Enforcement Order Issued
Enf Action Description: Enforcement Order Issued
Enf Action Notes: Not reported
Enf Action Division: Department of Toxic Substances Control
Enf Action Program: DTSC_ENF
Enf Action Source: ENVSTORHAZ,

Affiliation:
Affiliation Type Desc: Facility Contact
Entity Name: ENVIRONMENTAL MANAGER
Entity Title: Not reported
Affiliation Address: 1650 RUSSELL AVE
Affiliation City: SANTA CLARA

J AND B ENTERPRISES (Continued) **S100937468**

Affiliation State: CA
Affiliation Country: Not reported
Affiliation Zip: 950540000
Affiliation Phone: 4089887900,

Affiliation Type Desc: Facility Owner
Entity Name: J&B Enterprises
Entity Title: Not reported
Affiliation Address: 1650 RUSSELL AVE
Affiliation City: SANTA CLARA
Affiliation State: CA
Affiliation Country: Not reported
Affiliation Zip: 950540000
Affiliation Phone: 4089887900,

O60 **AGNEWS DEVELOPMENTAL CENTER 1** **CA LUST** **S110655445**
East **MONTAGUE & LAFAYETTE** **N/A**
1/4-1/2 **SANTA CLARA, CA 95054**
0.456 mi.
2409 ft. **Site 1 of 2 in cluster O**

Relative:
Lower

Actual:
22 ft.

LUST:
Name: AGNEWS DEVELOPMENTAL CENTER 1
Address: MONTAGUE & LAFAYETTE
City,State,Zip: SANTA CLARA, CA 95054
Lead Agency: SANTA CLARA COUNTY LOP
Case Type: LUST Cleanup Site
Geo Track: http://geotracker.waterboards.ca.gov/profile_report.asp?global_id=T0608522350
Global Id: T0608522350
Latitude: 37.3920561222487
Longitude: -121.952071873427
Status: Completed - Case Closed
Status Date: 09/26/2000
Case Worker: DEH
RB Case Number: Not reported
Local Agency: SANTA CLARA COUNTY LOP
File Location: Local Agency
Local Case Number: Not reported
Potential Media Affect: Other Groundwater (uses other than drinking water)
Potential Contaminants of Concern: Gasoline
Site History: Not reported

LUST:
Global Id: T0608522350
Contact Type: Local Agency Caseworker
Contact Name: DEH CASEWORKER
Organization Name: SANTA CLARA COUNTY LOP
Address: 1555 Berger Drive, Suite 300
City: SAN JOSE
Email: smp@deh.sccgov.org
Phone Number: 4089183400

Global Id: T0608522350
Contact Type: Regional Board Caseworker
Contact Name: Regional Water Board
Organization Name: SAN FRANCISCO BAY RWQCB (REGION 2)
Address: 1515 CLAY ST SUITE 1400

AGNEWS DEVELOPMENTAL CENTER 1 (Continued) **S110655445**

City: OAKLAND
Email: Not reported
Phone Number: Not reported

LUST:

Global Id: T0608522350
Action Type: ENFORCEMENT
Date: 03/21/1999
Action: Staff Letter - #32120

Global Id: T0608522350
Action Type: ENFORCEMENT
Date: 03/14/2000
Action: Staff Letter - #32124

Global Id: T0608522350
Action Type: ENFORCEMENT
Date: 09/29/1998
Action: Staff Letter - #32289

Global Id: T0608522350
Action Type: ENFORCEMENT
Date: 07/25/1990
Action: Staff Letter - #32282

Global Id: T0608522350
Action Type: ENFORCEMENT
Date: 04/09/1990
Action: Staff Letter - #32280

Global Id: T0608522350
Action Type: RESPONSE
Date: 03/04/1993
Action: Other Report / Document

Global Id: T0608522350
Action Type: Other
Date: 08/04/1987
Action: Leak Reported

Global Id: T0608522350
Action Type: ENFORCEMENT
Date: 06/19/1989
Action: Notice of Responsibility - #40315

Global Id: T0608522350
Action Type: ENFORCEMENT
Date: 06/11/1999
Action: Staff Letter - #32122

Global Id: T0608522350
Action Type: ENFORCEMENT
Date: 09/16/1998
Action: Staff Letter - #32287

Global Id: T0608522350
Action Type: ENFORCEMENT

AGNEWS DEVELOPMENTAL CENTER 1 (Continued) **S110655445**

Date: 05/26/1999
Action: Staff Letter - #32116

Global Id: T0608522350
Action Type: REMEDIATION
Date: 06/03/1987
Action: Excavation

Global Id: T0608522350
Action Type: ENFORCEMENT
Date: 09/26/2000
Action: Closure/No Further Action Letter

Global Id: T0608522350
Action Type: RESPONSE
Date: 05/05/1999
Action: Soil and Water Investigation Workplan

Global Id: T0608522350
Action Type: RESPONSE
Date: 04/28/2000
Action: Soil and Water Investigation Workplan

Global Id: T0608522350
Action Type: RESPONSE
Date: 06/14/1999
Action: Soil and Water Investigation Workplan

Global Id: T0608522350
Action Type: RESPONSE
Date: 09/30/1998
Action: Other Report / Document

Global Id: T0608522350
Action Type: RESPONSE
Date: 09/17/1998
Action: Soil and Water Investigation Report

Global Id: T0608522350
Action Type: RESPONSE
Date: 08/06/1990
Action: Preliminary Site Assessment Report

Global Id: T0608522350
Action Type: RESPONSE
Date: 04/12/1990
Action: Soil and Water Investigation Workplan

Global Id: T0608522350
Action Type: RESPONSE
Date: 05/05/1999
Action: Other Report / Document

LUST:
Global Id: T0608522350
Status: Open - Case Begin Date
Status Date: 08/04/1987

AGNEWS DEVELOPMENTAL CENTER 1 (Continued) **S110655445**

Global Id: T0608522350
Status: Open - Site Assessment
Status Date: 03/22/1990

Global Id: T0608522350
Status: Open - Site Assessment
Status Date: 07/25/1990

Global Id: T0608522350
Status: Completed - Case Closed
Status Date: 09/26/2000

LUST SANTA CLARA:
Name: AGNEWS DEVELOPMENTAL CENTER 1
Address: MONTAGUE & LAFAYETTE
City,State,Zip: SANTA CLARA, CA
Region: SANTA CLARA
SCVWD ID: 06S1W23M01F
Date Closed: 09/26/2000
EDR Link ID: 06S1W23M01F

O61 **AGNEWS STATE HOSPITAL** **CA RESPONSE** **S102008399**
ESE **AVENUE A AND LICK ROAD** **CA ENVIROSTOR** **N/A**
1/4-1/2 **SANTA CLARA, CA 95054** **CA HIST Cal-Sites**
0.485 mi.
2560 ft. **Site 2 of 2 in cluster O**

Relative:
Lower

Actual:
23 ft.

RESPONSE:
Name: AGNEWS STATE HOSPITAL
Address: AVENUE A AND LICK ROAD
City,State,Zip: SANTA CLARA, CA 95054
Facility ID: 43800001
Site Type: State Response
Site Type Detail: State Response or NPL
Acres: Not reported
National Priorities List: NO
Cleanup Oversight Agencies: SMBRP, SANTA CLARA VALLEY WATER DISTRICT
Lead Agency Description: SANTA CLARA VALLEY WATER DISTRICT
Project Manager: Not reported
Supervisor: Karen Toth
Division Branch: Cleanup Berkeley
Site Code: 201262
Site Mgmt. Req.: NONE SPECIFIED
Assembly: 25
Senate: 10
Special Program Status: Not reported
Status: Certified
Status Date: 06/01/1985
Restricted Use: NO
Funding: Responsible Party
Latitude: 37.39146
Longitude: -121.9517
APN: NONE SPECIFIED
Past Use: HOSPITAL
Potential COC : * HYDROCARBON SOLVENTS * CONTAMINATED SOIL Asbestos Containing Materials (ACM Lead

AGNEWS STATE HOSPITAL (Continued) **S102008399**

Confirmed COC: NONE SPECIFIED
Potential Description: SOIL
Alias Name: 110033613971
Alias Type: EPA (FRS #)
Alias Name: 201262
Alias Type: Project Code (Site Code)
Alias Name: 43800001
Alias Type: Envirostor ID Number

Completed Info:
Completed Area Name: PROJECT WIDE
Completed Sub Area Name: Not reported
Completed Document Type: Certification
Completed Date: 06/01/1985
Comments: Our records do not indicate the actual date this site was certified. Our records show 06/1985. We have used the date 06/01/1985 because this gives us the earliest statute of limitations.

Future Area Name: Not reported
Future Sub Area Name: Not reported
Future Document Type: Not reported
Future Due Date: Not reported
Schedule Area Name: Not reported
Schedule Sub Area Name: Not reported
Schedule Document Type: Not reported
Schedule Due Date: Not reported
Schedule Revised Date: Not reported

ENVIROSTOR:
Name: AGNEWS STATE HOSPITAL
Address: AVENUE A AND LICK ROAD
City,State,Zip: SANTA CLARA, CA 95054
Facility ID: 43800001
Status: Certified
Status Date: 06/01/1985
Site Code: 201262
Site Type: State Response
Site Type Detailed: State Response or NPL
Acres: Not reported
NPL: NO
Regulatory Agencies: SMBRP, SANTA CLARA VALLEY WATER DISTRICT
Lead Agency: SANTA CLARA VALLEY WATER DISTRICT
Program Manager: Not reported
Supervisor: Karen Toth
Division Branch: Cleanup Berkeley
Assembly: 25
Senate: 10
Special Program: Not reported
Restricted Use: NO
Site Mgmt Req: NONE SPECIFIED
Funding: Responsible Party
Latitude: 37.39146
Longitude: -121.9517
APN: NONE SPECIFIED
Past Use: HOSPITAL
Potential COC: * HYDROCARBON SOLVENTS * CONTAMINATED SOIL Asbestos Containing Materials (ACM Lead

AGNEWS STATE HOSPITAL (Continued) **S102008399**

Confirmed COC: NONE SPECIFIED
Potential Description: SOIL
Alias Name: 110033613971
Alias Type: EPA (FRS #)
Alias Name: 201262
Alias Type: Project Code (Site Code)
Alias Name: 43800001
Alias Type: Envirostor ID Number

Completed Info:
Completed Area Name: PROJECT WIDE
Completed Sub Area Name: Not reported
Completed Document Type: Certification
Completed Date: 06/01/1985
Comments: Our records do not indicate the actual date this site was certified. Our records show 06/1985. We have used the date 06/01/1985 because this gives us the earliest statute of limitations.

Future Area Name: Not reported
Future Sub Area Name: Not reported
Future Document Type: Not reported
Future Due Date: Not reported
Schedule Area Name: Not reported
Schedule Sub Area Name: Not reported
Schedule Document Type: Not reported
Schedule Due Date: Not reported
Schedule Revised Date: Not reported

Calsite:
Name: AGNEWS STATE HOSPITAL
Address: AVENUE A AND LICK ROAD
City: SANTA CLARA
Region: BERKELEY
Facility ID: 43800001
Facility Type: RP
Type: RESPONSIBLE PARTY
Branch: NC
Branch Name: NORTH COAST
File Name: Not reported
State Senate District: 06011985
Status: CERTIFIED AS HAVING BEEN REMEDIED SATISFACTORILY UNDER DTSC OVERSIGHT
Status Name: CERTIFIED
Lead Agency: DEPT OF TOXIC SUBSTANCES CONTROL
NPL: Not Listed
SIC Code: 80
SIC Name: HEALTH SERVICES
Access: Not reported
Cortese: Not reported
Hazardous Ranking Score: Not reported
Date Site Hazard Ranked: Not reported
Groundwater Contamination: Confirmed
Staff Member Responsible for Site: VLASKY
Supervisor Responsible for Site: Not reported
Region Water Control Board: Not reported
Region Water Control Board Name: Not reported
Lat/Long Direction: Not reported
Lat/Long (dms): 0 0 0 / 0 0 0

AGNEWS STATE HOSPITAL (Continued) **S102008399**

Lat/long Method:	Not reported
Lat/Long Description:	Not reported
State Assembly District Code:	22
State Senate District Code:	13
Facility ID:	43800001
Activity:	CERT
Activity Name:	CERTIFICATION
AWP Code:	Not reported
Proposed Budget:	0
AWP Completion Date:	Not reported
Revised Due Date:	Not reported
Comments Date:	06011985
Est Person-Yrs to complete:	0
Estimated Size:	Not reported
Request to Delete Activity:	Not reported
Activity Status:	CERT
Definition of Status:	CERTIFIED
Liquids Removed (Gals):	0
Liquids Treated (Gals):	0
Action Included Capping:	Not reported
Well Decommissioned:	Not reported
Action Included Fencing:	Not reported
Removal Action Certification:	Not reported
Activity Comments:	Not reported
For Commercial Reuse:	0
For Industrial Reuse:	0
For Residential Reuse:	0
Unknown Type:	0
Alternate Address:	AVENUE A AND LICK ROAD
Alternate City,St,Zip:	SANTA CLARA, CA 95054

Background Info: A major portion of the former Agnews Developmental Center (ADC) has been cleaned up under the Department of Toxic Substances Control (DTSC) oversight. For details on these projects, please refer to CalSite #43990005 (Rivermark Properties) and #43990006 (Agnews State Hospital, DGS). The parcels being addressed under CalSite number includes properties on Agnews Road east of Lafayette Street bordered by DGS Parcel 3 (except those parcels in CalSite #43990006 above), and portions of Sun Microsystems Complex. The former ADC was a State hospital or developmental center since the 19th century. It served developmentally disabled individuals on a live-in basis. The surrounding and previous use of land was farming and orchards. In 1996, the California DDS declared ADC-West as surplus which meant closure for the center and providing available lands for redevelopment. This resulted in the redevelopment of the property including the construction of the Sun Microsystem Complex, the Hope Company, an apartment complex, and the Emergency and Housing Consortium. A Phase 1 environemntal assessment and investigation were conducted on ADC-West by the consultant West Associates in 1995 and 1996. The assessment covers the whole of ADC-West property. Potential sources were identified by the West Associates which included an automotive compound (located east of Avenue A) and a former solid waste incinerator (north of the automotive compound). This property is located east of DGS Parcel 4. A Case Closure Summary Report by the Santa Clara Valley Water District, dated December 16, 2002, describes the investigation and cleanup conducted at the

AGNEWS STATE HOSPITAL (Continued) **S102008399**

automotive compound for underground tanks. Contaminants detected in soil included the following: TPH-gasoline (2,000 ppm), benzene (5.7 ppm), toluene (4.0 ppm) and MTBE (0.87 ppm). In groundwater, the following contaminants were detected: TPH-gasoline (10,000 ppb), benzene (1,400 ppb), toluene (570 ppb) and MTBE (8,200 ppb). From 1987 to 1998, four underground storage tanks and three vehicle lifts were removed. Cleanup included the removal of 400 cubic yards of contaminated soil, and 20,000 gallons of contaminated groundwater pumped intermittently. On December 16,2002, the Santa Clara Valley Water District, after three quarters of groundwater monitoring, issued a letter confirming the completion of a site investigation and cleanup. The report cited another potential source of contamination which was the solid waste incinerator, located northwest of the automotive compound. The incinerator had been inactive for several years and was used to burn mostly papers. According to the consultant, the ashes can contain PCBs and metals. Analytical results indicate that the ash would require disposal to a Class 1 Facility. The report did not describe the removal of the incinerator nor the disposal of the ash in the incinerator. However, the site visit indicates there are no existing structures at the Site. Sun Microsystem is located on Agnew Road across the properties mentioned above. A 1985 ADC map showed an empty parcel on the corner of Lafayette and Agnew Road, now owned by Sun Microsystem. This lot is currently zoned for research and development. Next to the empty lot is Sun Microsystem parking lots and office buildings. Information indicates this property was occupied by buildings for ADC staff residence and administrative offices. A Draft Environmental Impact Report dated May 1997 and finalized in July 1997 did not raise concern regarding any potential source of hazardous substances from these areas, except for the presence of asbestos and lead paint on the older buildings. Most of these buildings have been demolished and replaced with new structures and asphalt parking area. An apartment complex is now constructed where the former automotive compound and the incinerator were located. South of this complex is Hope Company and the Emergency Housing Consortium. Hope Company, which is located next to DGS 4, is a community service company. The facility was constructed in the early 1990s and has a long term lease with the State of California. Based on the type fo operation of the company, hazardous substances are not suspected to be used at the site.

Comments Date: 01191996
Comments: Our records do not indicate the actual date this site was
Comments Date: 01191996
Comments: certified. Our records show 06/1985. We have used the date
Comments Date: 01191996
Comments: 06/01/1985 because this gives us the earliest statute of
Comments Date: 01191996
Comments: limitations.
Comments Date: 01191996
Comments: Not reported
Comments Date: 06011985
Comments: 228 gallons of contaminated liquid and 5 cubic yards of
Comments Date: 06011985
Comments: contaminated soil removed. This certification was confirmed by a

AGNEWS STATE HOSPITAL (Continued) **S102008399**

Comments Date:	06011985
Comments:	report prepared by the Auditor General. The Auditor General
Comments Date:	06011985
Comments:	conducted an audit of the Department's records to confirm a list
Comments Date:	06011985
Comments:	of sites where the Department was involved in the cleanup and
Comments Date:	06011985
Comments:	the cleanup had been completed. This Auditor General list
Comments Date:	06011985
Comments:	became the basis for our historical certification information.
Comments Date:	06011985
Comments:	Many of the sites on this list were handled by our Surveillance
Comments Date:	06011985
Comments:	and Enforcement Staff. Much of this work was in response to the
Comments Date:	06011985
Comments:	complaints from the public or reports from industry and the
Comments Date:	06011985
Comments:	response action may have only addressed the immediate problem
Comments Date:	06011985
Comments:	and not the entire facility.
ID Name:	CALSTARS CODE
ID Value:	201262
Alternate Name:	AGNEWS STATE HOSPITAL
Alternate Name:	Not reported
Special Programs Code:	Not reported
Special Programs Name:	Not reported

---

62 NNW 1/2-1 0.538 mi. 2843 ft.

HOGAN DRIVE PROPERTY
HOGAN DRIVE AND LAFAYETTE STREET
SANTA CLARA, CA 95054

CA ENVIROSTOR **S108054464**
CA VCP **N/A**

Relative: Lower

Actual: 18 ft.

ENVIROSTOR:

Name:	HOGAN DRIVE PROPERTY
Address:	HOGAN DRIVE AND LAFAYETTE STREET
City,State,Zip:	SANTA CLARA, CA 95054
Facility ID:	60000397
Status:	No Further Action
Status Date:	02/09/2011
Site Code:	201675
Site Type:	Voluntary Cleanup
Site Type Detailed:	Voluntary Agreement
Acres:	2.8
NPL:	NO
Regulatory Agencies:	SMBRP
Lead Agency:	SMBRP
Program Manager:	Denise Tsuji
Supervisor:	Denise Tsuji
Division Branch:	Cleanup Berkeley
Assembly:	25
Senate:	10
Special Program:	Voluntary Agreement - Standard Voluntary Agreement
Restricted Use:	NO
Site Mgmt Req:	NONE SPECIFIED
Funding:	Responsible Party
Latitude:	37.401
Longitude:	-121.962

HOGAN DRIVE PROPERTY (Continued) **S108054464**

APN: 097-17-128
Past Use: DRY CLEANING
Potential COC: Tetrachloroethylene (PCE
Confirmed COC: Tetrachloroethylene (PCE
Potential Description: OTH, SOIL
Alias Name: 097-17-128
Alias Type: APN
Alias Name: 110033614907
Alias Type: EPA (FRS #)
Alias Name: 201675
Alias Type: Project Code (Site Code)
Alias Name: 60000397
Alias Type: Envirostor ID Number

Completed Info:

Completed Area Name: PROJECT WIDE
Completed Sub Area Name: Not reported
Completed Document Type: Fieldwork
Completed Date: 07/15/2007
Comments: Final soil gas sampling lab data received 7/9/2007.

Completed Area Name: PROJECT WIDE
Completed Sub Area Name: Not reported
Completed Document Type: Other Report
Completed Date: 06/15/2007
Comments: Raw data from post injection GW sampling submitted. Second round of soil vapor sampling to occur June 28.

Completed Area Name: PROJECT WIDE
Completed Sub Area Name: Not reported
Completed Document Type: Site Characterization Workplan
Completed Date: 02/28/2007
Comments: See SAP and Pilot Study Approval letter,

Completed Area Name: PROJECT WIDE
Completed Sub Area Name: Not reported
Completed Document Type: Technical Workplan
Completed Date: 02/28/2007
Comments: Not reported

Completed Area Name: PROJECT WIDE
Completed Sub Area Name: Not reported
Completed Document Type: Remedial Investigation Workplan
Completed Date: 10/18/2007
Comments: Approved with modifications workplan for additional soil, soil vapor, and ground water sampling north and east of former dry cleaner location and along utility corridor.

Completed Area Name: PROJECT WIDE
Completed Sub Area Name: Not reported
Completed Document Type: Fieldwork
Completed Date: 10/31/2007
Comments: Field work to collected soil, soil vapor, and GW data on Snead, north of the site completed.

Completed Area Name: PROJECT WIDE
Completed Sub Area Name: Not reported
Completed Document Type: Other Report

HOGAN DRIVE PROPERTY (Continued) **S108054464**

Completed Date:	02/28/2008
Comments:	No action required

Completed Area Name:	PROJECT WIDE
Completed Sub Area Name:	Not reported
Completed Document Type:	Risk Assessment Report
Completed Date:	01/03/2008
Comments:	Not reported

Completed Area Name:	PROJECT WIDE
Completed Sub Area Name:	Not reported
Completed Document Type:	Standard Voluntary Agreement
Completed Date:	12/01/2006
Comments:	Not reported

Future Area Name:	Not reported
Future Sub Area Name:	Not reported
Future Document Type:	Not reported
Future Due Date:	Not reported
Schedule Area Name:	Not reported
Schedule Sub Area Name:	Not reported
Schedule Document Type:	Not reported
Schedule Due Date:	Not reported
Schedule Revised Date:	Not reported

VCP:

Name:	HOGAN DRIVE PROPERTY
Address:	HOGAN DRIVE AND LAFAYETTE STREET
City,State,Zip:	SANTA CLARA, CA 95054
Facility ID:	60000397
Site Type:	Voluntary Cleanup
Site Type Detail:	Voluntary Agreement
Site Mgmt. Req.:	NONE SPECIFIED
Acres:	2.8
National Priorities List:	NO
Cleanup Oversight Agencies:	SMBRP
Lead Agency:	SMBRP
Lead Agency Description:	DTSC - Site Cleanup Program
Project Manager:	Denise Tsuji
Supervisor:	Denise Tsuji
Division Branch:	Cleanup Berkeley
Site Code:	201675
Assembly:	25
Senate:	10
Special Programs Code:	Voluntary Agreement - Standard Voluntary Agreement
Status:	No Further Action
Status Date:	02/09/2011
Restricted Use:	NO
Funding:	Responsible Party
Lat/Long:	37.401 / -121.962
APN:	097-17-128
Past Use:	DRY CLEANING
Potential COC:	30022
Confirmed COC:	30022
Potential Description:	OTH, SOIL
Alias Name:	097-17-128
Alias Type:	APN

HOGAN DRIVE PROPERTY (Continued) **S108054464**

Alias Name: 110033614907
Alias Type: EPA (FRS #)
Alias Name: 201675
Alias Type: Project Code (Site Code)
Alias Name: 60000397
Alias Type: Envirostor ID Number

Completed Info:

Completed Area Name: PROJECT WIDE
Completed Sub Area Name: Not reported
Completed Document Type: Fieldwork
Completed Date: 07/15/2007
Comments: Final soil gas sampling lab data received 7/9/2007.

Completed Area Name: PROJECT WIDE
Completed Sub Area Name: Not reported
Completed Document Type: Other Report
Completed Date: 06/15/2007
Comments: Raw data from post injection GW sampling submitted. Second round of soil vapor sampling to occur June 28.

Completed Area Name: PROJECT WIDE
Completed Sub Area Name: Not reported
Completed Document Type: Site Characterization Workplan
Completed Date: 02/28/2007
Comments: See SAP and Pilot Study Approval letter,

Completed Area Name: PROJECT WIDE
Completed Sub Area Name: Not reported
Completed Document Type: Technical Workplan
Completed Date: 02/28/2007
Comments: Not reported

Completed Area Name: PROJECT WIDE
Completed Sub Area Name: Not reported
Completed Document Type: Remedial Investigation Workplan
Completed Date: 10/18/2007
Comments: Approved with modifications workplan for additional soil, soil vapor, and ground water sampling north and east of former dry cleaner location and along utility corridor.

Completed Area Name: PROJECT WIDE
Completed Sub Area Name: Not reported
Completed Document Type: Fieldwork
Completed Date: 10/31/2007
Comments: Field work to collected soil, soil vapor, and GW data on Snead, north of the site completed.

Completed Area Name: PROJECT WIDE
Completed Sub Area Name: Not reported
Completed Document Type: Other Report
Completed Date: 02/28/2008
Comments: No action required

Completed Area Name: PROJECT WIDE
Completed Sub Area Name: Not reported
Completed Document Type: Risk Assessment Report
Completed Date: 01/03/2008

HOGAN DRIVE PROPERTY (Continued) **S108054464**

Comments: Not reported

Completed Area Name: PROJECT WIDE
Completed Sub Area Name: Not reported
Completed Document Type: Standard Voluntary Agreement
Completed Date: 12/01/2006
Comments: Not reported

Future Area Name: Not reported
Future Sub Area Name: Not reported
Future Document Type: Not reported
Future Due Date: Not reported
Schedule Area Name: Not reported
Schedule Sub Area Name: Not reported
Schedule Document Type: Not reported
Schedule Due Date: Not reported
Schedule Revised Date: Not reported

63
South
1/2-1
0.575 mi.
3038 ft.

TITAN EMS
3555 THOMAS ROAD
SANTA CLARA, CA 95054

CA ENVIROSTOR **S118757434**
N/A

Relative:
Higher

Actual:
29 ft.

ENVIROSTOR:
Name: TITAN EMS
Address: 3555 THOMAS ROAD
City,State,Zip: SANTA CLARA, CA 95054
Facility ID: 71002983
Status: No Action Required
Status Date: 12/23/2002
Site Code: Not reported
Site Type: Tiered Permit
Site Type Detailed: Tiered Permit
Acres: 0
NPL: NO
Regulatory Agencies: NONE SPECIFIED
Lead Agency: NONE SPECIFIED
Program Manager: Not reported
Supervisor: Mark Piros
Division Branch: Cleanup Berkeley
Assembly: 25
Senate: 10
Special Program: Not reported
Restricted Use: NO
Site Mgmt Req: NONE SPECIFIED
Funding: Not reported
Latitude: 37.38487
Longitude: -121.9586
APN: NONE SPECIFIED
Past Use: NONE SPECIFIED
Potential COC: NONE SPECIFIED
Confirmed COC: NONE SPECIFIED
Potential Description: NONE SPECIFIED
Alias Name: CAD982040156
Alias Type: EPA Identification Number
Alias Name: 71002983
Alias Type: Envirostor ID Number

TITAN EMS (Continued) **S118757434**

Completed Info:

Completed Area Name:	PROJECT WIDE
Completed Sub Area Name:	Not reported
Completed Document Type:	Phase I Verification
Completed Date:	12/23/2002
Comments:	Not reported
Future Area Name:	Not reported
Future Sub Area Name:	Not reported
Future Document Type:	Not reported
Future Due Date:	Not reported
Schedule Area Name:	Not reported
Schedule Sub Area Name:	Not reported
Schedule Document Type:	Not reported
Schedule Due Date:	Not reported
Schedule Revised Date:	Not reported

64
NNW
1/2-1
0.582 mi.
3071 ft.

GIANERA 2 - HABITAT FOR HUMANITY SILICON VALLEY
2261 - 2285 GIANERA STREET
SANTA CLARA, CA 95054

CA ENVIROSTOR **S110275520**
CA VCP **N/A**

Relative:
Lower

Actual:
16 ft.

ENVIROSTOR:

Name:	GIANERA 2 - HABITAT FOR HUMANITY SILICON VALLEY
Address:	2261 - 2285 GIANERA STREET
City,State,Zip:	SANTA CLARA, CA 95054
Facility ID:	60001273
Status:	Certified
Status Date:	03/30/2011
Site Code:	201878
Site Type:	Voluntary Cleanup
Site Type Detailed:	Voluntary Agreement
Acres:	0.33
NPL:	NO
Regulatory Agencies:	SMBRP
Lead Agency:	SMBRP
Program Manager:	Henry Chui
Supervisor:	Mark Piros
Division Branch:	Cleanup Berkeley
Assembly:	25
Senate:	10
Special Program:	Not reported
Restricted Use:	NO
Site Mgmt Req:	NONE SPECIFIED
Funding:	Responsible Party
Latitude:	37.40115
Longitude:	-121.9651
APN:	NONE SPECIFIED
Past Use:	UNKNOWN
Potential COC:	Lead
Confirmed COC:	Lead
Potential Description:	SOIL
Alias Name:	201878
Alias Type:	Project Code (Site Code)
Alias Name:	60001273
Alias Type:	Envirostor ID Number

GIANERA 2 - HABITAT FOR HUMANITY SILICON VALLEY (Continued) **S110275520**

Completed Info:

Completed Area Name:	PROJECT WIDE
Completed Sub Area Name:	Not reported
Completed Document Type:	Standard Voluntary Agreement
Completed Date:	05/06/2010
Comments:	This is a Voluntary Cleanup Agreement between the Department and Habitat for Humanity, Silicon Valley for the investigation and cleanup of lead contamination for residential use.

Completed Area Name:	PROJECT WIDE
Completed Sub Area Name:	Not reported
Completed Document Type:	Fact Sheets
Completed Date:	09/16/2010
Comments:	The Gianera Removal Action Worlplan was public notice on September 22, 2010 and was sent to the San Jose Press Democrat on September 16, 2010. The public comment period will run from September 22 through October 22, 2010.

Completed Area Name:	PROJECT WIDE
Completed Sub Area Name:	Not reported
Completed Document Type:	Work Notice
Completed Date:	11/15/2010
Comments:	The Gianera Work Notice has been completed to annouce the start of the RAW implementation to remove lead contaminated soil.

Completed Area Name:	PROJECT WIDE
Completed Sub Area Name:	Not reported
Completed Document Type:	Removal Action Completion Report
Completed Date:	03/22/2011
Comments:	Final Completion Report documents the remedial activities that were conducted under the approved Removal Action Workplan. Approxametaly 123 tons of lead contaminated soil was excavated. Confirmation samples showed they met the cleanup goal of 80 mg/kg for unrestricted use.

Completed Area Name:	PROJECT WIDE
Completed Sub Area Name:	Not reported
Completed Document Type:	Remedial Investigation Workplan
Completed Date:	05/11/2010
Comments:	DTSC approved the supplemental soil investigation work plan to characterize the vertial extent of the lead contamination.

Completed Area Name:	PROJECT WIDE
Completed Sub Area Name:	Not reported
Completed Document Type:	Fieldwork
Completed Date:	12/15/2010
Comments:	The field work for the removal of lead contaminated soil begun on December 15 and ie expected to last 1 week.

Completed Area Name:	PROJECT WIDE
Completed Sub Area Name:	Not reported
Completed Document Type:	Site Characterization Report
Completed Date:	06/29/2010
Comments:	Not reported

Completed Area Name:	PROJECT WIDE
Completed Sub Area Name:	Not reported

GIANERA 2 - HABITAT FOR HUMANITY SILICON VALLEY (Continued) **S110275520**

Completed Document Type: Removal Action Workplan
Completed Date: 11/03/2010
Comments: DTSC approved the final RAW. The cleanup will involve excavation of 200 to 300 cubic yards for lead-contaminated soil from landscaped areas around four single-family homes and a two-story condominium building that are currently on the site.

Completed Area Name: PROJECT WIDE
Completed Sub Area Name: Not reported
Completed Document Type: Public Notice
Completed Date: 09/16/2010
Comments: The Gianera Removal Action Worlplan was public notice on September 22, 2010 and was sent to the San Jose Press Democrat on September 16, 2010. The public comment period will run from September 22 through October 22, 2010.

Completed Area Name: PROJECT WIDE
Completed Sub Area Name: Not reported
Completed Document Type: Community Profile
Completed Date: 07/30/2010
Comments: The community profile for Gianera Habitat for Humanity was completed in July 2010 after community survey was sent to the surrounding community.

Completed Area Name: PROJECT WIDE
Completed Sub Area Name: Not reported
Completed Document Type: Certification
Completed Date: 03/30/2011
Comments: The certification report that all remedial activities have been completed as outline in the approved Remedial Action Workplan. The lead contaminated soil in the exposed areas have been removed to unresticted use and backfilled with cleanup imported materials.

Completed Area Name: PROJECT WIDE
Completed Sub Area Name: Not reported
Completed Document Type: CEQA - Notice of Exemption
Completed Date: 10/26/2010
Comments: Not reported

Future Area Name: Not reported
Future Sub Area Name: Not reported
Future Document Type: Not reported
Future Due Date: Not reported
Schedule Area Name: Not reported
Schedule Sub Area Name: Not reported
Schedule Document Type: Not reported
Schedule Due Date: Not reported
Schedule Revised Date: Not reported

VCP:
Name: GIANERA 2 - HABITAT FOR HUMANITY SILICON VALLEY
Address: 2261 - 2285 GIANERA STREET
City,State,Zip: SANTA CLARA, CA 95054
Facility ID: 60001273
Site Type: Voluntary Cleanup
Site Type Detail: Voluntary Agreement
Site Mgmt. Req.: NONE SPECIFIED

GIANERA 2 - HABITAT FOR HUMANITY SILICON VALLEY (Continued) **S110275520**

Acres:	0.33
National Priorities List:	NO
Cleanup Oversight Agencies:	SMBRP
Lead Agency:	SMBRP
Lead Agency Description:	DTSC - Site Cleanup Program
Project Manager:	Henry Chui
Supervisor:	Mark Piros
Division Branch:	Cleanup Berkeley
Site Code:	201878
Assembly:	25
Senate:	10
Special Programs Code:	Not reported
Status:	Certified
Status Date:	03/30/2011
Restricted Use:	NO
Funding:	Responsible Party
Lat/Long:	37.40115 / -121.9651
APN:	NONE SPECIFIED
Past Use:	UNKNOWN
Potential COC:	30013
Confirmed COC:	30013
Potential Description:	SOIL
Alias Name:	201878
Alias Type:	Project Code (Site Code)
Alias Name:	60001273
Alias Type:	Envirostor ID Number

Completed Info:

Completed Area Name:	PROJECT WIDE
Completed Sub Area Name:	Not reported
Completed Document Type:	Standard Voluntary Agreement
Completed Date:	05/06/2010
Comments:	This is a Voluntary Cleanup Agreement between the Department and Habitat for Humanity, Silicon Valley for the investigation and cleanup of lead contamination for residential use.

Completed Area Name:	PROJECT WIDE
Completed Sub Area Name:	Not reported
Completed Document Type:	Fact Sheets
Completed Date:	09/16/2010
Comments:	The Gianera Removal Action Worlplan was public notice on September 22, 2010 and was sent to the San Jose Press Democrat on September 16, 2010. The public comment period will run from September 22 through October 22, 2010.

Completed Area Name:	PROJECT WIDE
Completed Sub Area Name:	Not reported
Completed Document Type:	Work Notice
Completed Date:	11/15/2010
Comments:	The Gianera Work Notice has been completed to annouce the start of the RAW implementation to remove lead contaminated soil.

Completed Area Name:	PROJECT WIDE
Completed Sub Area Name:	Not reported
Completed Document Type:	Removal Action Completion Report
Completed Date:	03/22/2011
Comments:	Final Completion Report documents the remedial activities that were conducted under the approved Removal Action Workplan. Approxametaly

GIANERA 2 - HABITAT FOR HUMANITY SILICON VALLEY (Continued) **S110275520**

123 tons of lead contaminated soil was excavated. Confirmation samples showed they met the cleanup goal of 80 mg/kg for unrestricted use.

Completed Area Name: PROJECT WIDE
Completed Sub Area Name: Not reported
Completed Document Type: Remedial Investigation Workplan
Completed Date: 05/11/2010
Comments: DTSC approved the supplemental soil investigation work plan to characterize the vertial extent of the lead contamination.

Completed Area Name: PROJECT WIDE
Completed Sub Area Name: Not reported
Completed Document Type: Fieldwork
Completed Date: 12/15/2010
Comments: The field work for the removal of lead contaminated soil begun on December 15 and ie expected to last 1 week.

Completed Area Name: PROJECT WIDE
Completed Sub Area Name: Not reported
Completed Document Type: Site Characterization Report
Completed Date: 06/29/2010
Comments: Not reported

Completed Area Name: PROJECT WIDE
Completed Sub Area Name: Not reported
Completed Document Type: Removal Action Workplan
Completed Date: 11/03/2010
Comments: DTSC approved the final RAW. The cleanup will involve excavation of 200 to 300 cubic yards for lead-contaminated soil from landscaped areas around four single-family homes and a two-story condominium building that are currently on the site.

Completed Area Name: PROJECT WIDE
Completed Sub Area Name: Not reported
Completed Document Type: Public Notice
Completed Date: 09/16/2010
Comments: The Gianera Removal Action Worlplan was public notice on September 22, 2010 and was sent to the San Jose Press Democrat on September 16, 2010. The public comment period will run from September 22 through October 22, 2010.

Completed Area Name: PROJECT WIDE
Completed Sub Area Name: Not reported
Completed Document Type: Community Profile
Completed Date: 07/30/2010
Comments: The community profile for Gianera Habitat for Humanity was completed in July 2010 after community survey was sent to the surrounding community.

Completed Area Name: PROJECT WIDE
Completed Sub Area Name: Not reported
Completed Document Type: Certification
Completed Date: 03/30/2011
Comments: The certification report that all remedial activities have been completed as outline in the approved Remedial Action Workplan. The lead contaminated soil in the exposed areas have been removed to

GIANERA 2 - HABITAT FOR HUMANITY SILICON VALLEY (Continued) **S110275520**

unresticted use and backfilled with cleanup imported materials.

Completed Area Name:	PROJECT WIDE
Completed Sub Area Name:	Not reported
Completed Document Type:	CEQA - Notice of Exemption
Completed Date:	10/26/2010
Comments:	Not reported
Future Area Name:	Not reported
Future Sub Area Name:	Not reported
Future Document Type:	Not reported
Future Due Date:	Not reported
Schedule Area Name:	Not reported
Schedule Sub Area Name:	Not reported
Schedule Document Type:	Not reported
Schedule Due Date:	Not reported
Schedule Revised Date:	Not reported

65
SSW
1/2-1
0.588 mi.
3107 ft.

Relative:
Higher

Actual:
29 ft.

INTEL CORP
3601 JULIETTE LN
SANTA CLARA, CA 95052

CA ENVIROSTOR **S100235517**
CA LUST **N/A**
CA CPS-SLIC
CA DEED
CA CHMIRS
CA Cortese
CA ENF
CA HIST CORTESE
CA CERS

ENVIROSTOR:

Name:	INTEL CORPORATION, FABRICATION PLANT ONE
Address:	3601 JULIETTE LANE
City,State,Zip:	SANTA CLARA, CA 95050
Facility ID:	43360109
Status:	Refer: RWQCB
Status Date:	03/25/1995
Site Code:	Not reported
Site Type:	Historical
Site Type Detailed:	* Historical
Acres:	Not reported
NPL:	NO
Regulatory Agencies:	NONE SPECIFIED
Lead Agency:	NONE SPECIFIED
Program Manager:	Not reported
Supervisor:	Referred - Not Assigned
Division Branch:	Cleanup Berkeley
Assembly:	25
Senate:	10
Special Program:	Not reported
Restricted Use:	NO
Site Mgmt Req:	NONE SPECIFIED
Funding:	Not reported
Latitude:	37.38428
Longitude:	-121.9642
APN:	NONE SPECIFIED
Past Use:	NONE SPECIFIED
Potential COC:	NONE SPECIFIED
Confirmed COC:	NONE SPECIFIED
Potential Description:	NONE SPECIFIED

INTEL CORP (Continued) **S100235517**

Alias Name: CAD000626697
Alias Type: EPA Identification Number
Alias Name: 110018976991
Alias Type: EPA (FRS #)
Alias Name: 43360109
Alias Type: Envirostor ID Number

Completed Info:
Completed Area Name: PROJECT WIDE
Completed Sub Area Name: Not reported
Completed Document Type: * Discovery
Completed Date: 09/09/1990
Comments: FACILITY IDENTIFIED IDENTIFIED VIA FIT PA REPORT

Future Area Name: Not reported
Future Sub Area Name: Not reported
Future Document Type: Not reported
Future Due Date: Not reported
Schedule Area Name: Not reported
Schedule Sub Area Name: Not reported
Schedule Document Type: Not reported
Schedule Due Date: Not reported
Schedule Revised Date: Not reported

LUST:
Name: INTEL CORP
Address: 3601 JULIETTE LN
City,State,Zip: SANTA CLARA, CA 95052
Lead Agency: SAN FRANCISCO BAY RWQCB (REGION 2)
Case Type: LUST Cleanup Site
Geo Track: http://geotracker.waterboards.ca.gov/profile_report.asp?global_id=T0608501826
Global Id: T0608501826
Latitude: 37.3834
Longitude: -121.9632
Status: Completed - Case Closed
Status Date: 07/25/1997
Case Worker: UUU
RB Case Number: 43-1956
Local Agency: SANTA CLARA COUNTY LOP
File Location: Not reported
Local Case Number: Not reported
Potential Media Affect: Under Investigation
Potential Contaminants of Concern: Gasoline
Site History: Not reported

LUST:
Global Id: T0608501826
Contact Type: Local Agency Caseworker
Contact Name: DEH CASEWORKER
Organization Name: SANTA CLARA COUNTY LOP
Address: 1555 Berger Drive, Suite 300
City: SAN JOSE
Email: smp@deh.sccgov.org
Phone Number: 4089183400

Global Id: T0608501826
Contact Type: Regional Board Caseworker
Contact Name: Regional Water Board

INTEL CORP (Continued) **S100235517**

Organization Name: SAN FRANCISCO BAY RWQCB (REGION 2)
Address: 1515 CLAY ST SUITE 1400
City: OAKLAND
Email: Not reported
Phone Number: Not reported

LUST:
Global Id: T0608501826
Action Type: RESPONSE
Date: 02/28/1997
Action: Other Report / Document

Global Id: T0608501826
Action Type: Other
Date: 03/13/1990
Action: Leak Discovery

Global Id: T0608501826
Action Type: Other
Date: 04/05/1995
Action: Leak Reported

Global Id: T0608501826
Action Type: ENFORCEMENT
Date: 02/28/1997
Action: Closure/No Further Action Letter

Global Id: T0608501826
Action Type: Other
Date: 03/13/1990
Action: Leak Stopped

LUST:
Global Id: T0608501826
Status: Open - Case Begin Date
Status Date: 02/15/1985

Global Id: T0608501826
Status: Open - Site Assessment
Status Date: 02/15/1985

Global Id: T0608501826
Status: Open - Site Assessment
Status Date: 07/15/1985

Global Id: T0608501826
Status: Open - Site Assessment
Status Date: 07/31/1985

Global Id: T0608501826
Status: Open - Remediation
Status Date: 08/15/1985

Global Id: T0608501826
Status: Open - Remediation
Status Date: 11/15/1985

INTEL CORP (Continued) **S100235517**

Global Id: T0608501826
Status: Completed - Case Closed
Status Date: 07/25/1997

LUST REG 2:
Region: 2
Facility Id: 43-1956
Facility Status: Case Closed
Case Number: 06S1W27D01
How Discovered: Tank Closure
Leak Cause: Structure Failure
Leak Source: Tank
Date Leak Confirmed: Not reported
Oversight Program: LUST
Prelim. Site Assesment Wokplan Submitted: 2/15/1985
Preliminary Site Assesment Began: 7/15/1985
Pollution Characterization Began: 7/31/1985
Pollution Remediation Plan Submitted: 8/15/1985
Date Remediation Action Underway: 11/15/1985
Date Post Remedial Action Monitoring Began: Not reported

LUST SANTA CLARA:
Name: INTEL CORPORATION
Address: 3601 JULIETTE LN
City,State,Zip: SANTA CLARA, CA
Region: SANTA CLARA
SCVWD ID: 06S1W27D01F
Date Closed: 02/28/1997
EDR Link ID: 06S1W27D01F

CPS-SLIC:
Name: INTEL FAB - 1 SITE
Address: 3601 JULIETTE LANE
City,State,Zip: SANTA CLARA, CA 95054
Region: STATE
Facility Status: Completed - Case Closed
Status Date: 09/21/2005
Global Id: SL20257875
Lead Agency: SAN FRANCISCO BAY RWQCB (REGION 2)
Lead Agency Case Number: Not reported
Latitude: 37.388854
Longitude: -121.96555
Case Type: Cleanup Program Site
Case Worker: UUU
Local Agency: Not reported
RB Case Number: 43S0210
File Location: Not reported
Potential Media Affected: Other Groundwater (uses other than drinking water)
Potential Contaminants of Concern: * Petroleum - Diesel fuels
Site History: Not reported

Click here to access the California GeoTracker records for this facility:

DEED:

INTEL CORP (Continued) **S100235517**

Name: INTEL FAB - 1 SITE
Address: 3601 JULIETTE LANE
City,State,Zip: SANTA CLARA, CA 95054
Envirostor ID: SL20257875
Area: Not reported
Sub Area: Not reported
Site Type: SLIC
Status: COMPLETED - CASE CLOSED
Agency: SWRCB
Covenant Uploaded: Y
Deed Date(s): 02/11/2003
File Name: Geotracker Land Use/Deed Restrictions

CHMIRS:

Name:	Not reported
Address:	3601 JULIETTE LANE
City,State,Zip:	SANTA CLARA, CA 95052
OES Incident Number:	904732
OES notification:	Not reported
OES Date:	Not reported
OES Time:	Not reported
Date Completed:	**20-JAN-89**
Property Use:	700
Agency Id Number:	43090
Agency Incident Number:	99999
Time Notified:	53
Time Completed:	426
Surrounding Area:	700
Estimated Temperature:	Not reported
Property Management:	P
More Than Two Substances Involved?:	N
Resp Agncy Personel # Of Decontaminated:	0
Responding Agency Personel # Of Injuries:	0
Responding Agency Personel # Of Fatalities:	0
Others Number Of Decontaminated:	0
Others Number Of Injuries:	0
Others Number Of Fatalities:	0
Vehicle Make/year:	Not reported
Vehicle License Number:	Not reported
Vehicle State:	Not reported
Vehicle Id Number:	Not reported
CA DOT PUC/ICC Number:	Not reported
Company Name:	Not reported
Reporting Officer Name/ID:	DAVID R PARKER / 15C-1
Report Date:	06-FEB-89
Facility Telephone:	408 984-3084
Waterway Involved:	Not reported
Waterway:	Not reported
Spill Site:	Not reported
Cleanup By:	Not reported
Containment:	Not reported
What Happened:	Not reported
Type:	Not reported
Measure:	Not reported
Other:	Not reported
Date/Time:	Not reported
Year:	88-92

INTEL CORP (Continued) **S100235517**

Agency:	Not reported
Incident Date:	20-JAN-89
Admin Agency:	Not reported
Amount:	Not reported
Contained:	Not reported
Site Type:	Not reported
E Date:	14-MAY-90
Substance:	Not reported
Unknown:	Not reported
Substance #2:	Not reported
Substance #3:	Not reported
Evacuations:	Not reported
Number of Injuries:	Not reported
Number of Fatalities:	Not reported
#1 Pipeline:	Not reported
#2 Pipeline:	Not reported
#3 Pipeline:	Not reported
#1 Vessel >= 300 Tons:	Not reported
#2 Vessel >= 300 Tons:	Not reported
#3 Vessel >= 300 Tons:	Not reported
Evacs:	Not reported
Injuries:	Not reported
Fatals:	Not reported
Comments:	Not reported
Description:	Not reported

Name:	Not reported
Address:	3601 JULIETTE LANE
City,State,Zip:	SANTA CLARA, CA 95054-1513
OES Incident Number:	800561
OES notification:	Not reported
OES Date:	Not reported
OES Time:	Not reported
Date Completed:	**20-FEB-88**
Property Use:	700
Agency Id Number:	43090
Agency Incident Number:	880871
Time Notified:	1430
Time Completed:	1454
Surrounding Area:	700
Estimated Temperature:	Not reported
Property Management:	P
More Than Two Substances Involved?:	N
Resp Agncy Personel # Of Decontaminated:	Not reported
Responding Agency Personel # Of Injuries:	Not reported
Responding Agency Personel # Of Fatalities:	Not reported
Others Number Of Decontaminated:	Not reported
Others Number Of Injuries:	Not reported
Others Number Of Fatalities:	Not reported
Vehicle Make/year:	Not reported
Vehicle License Number:	Not reported
Vehicle State:	Not reported
Vehicle Id Number:	Not reported
CA DOT PUC/ICC Number:	Not reported
Company Name:	Not reported
Reporting Officer Name/ID:	DAVID R, PARKER / 15C-1
Report Date:	30-MAY-88

INTEL CORP (Continued) **S100235517**

Facility Telephone:	408 984-3084
Waterway Involved:	Not reported
Waterway:	Not reported
Spill Site:	Not reported
Cleanup By:	Not reported
Containment:	Not reported
What Happened:	Not reported
Type:	Not reported
Measure:	Not reported
Other:	Not reported
Date/Time:	Not reported
Year:	88-92
Agency:	Not reported
Incident Date:	20-FEB-88
Admin Agency:	Not reported
Amount:	Not reported
Contained:	Not reported
Site Type:	Not reported
E Date:	Not reported
Substance:	Not reported
Unknown:	Not reported
Substance #2:	Not reported
Substance #3:	Not reported
Evacuations:	Not reported
Number of Injuries:	Not reported
Number of Fatalities:	Not reported
#1 Pipeline:	Not reported
#2 Pipeline:	Not reported
#3 Pipeline:	Not reported
#1 Vessel >= 300 Tons:	Not reported
#2 Vessel >= 300 Tons:	Not reported
#3 Vessel >= 300 Tons:	Not reported
Evacs:	Not reported
Injuries:	Not reported
Fatals:	Not reported
Comments:	N
Description:	Not reported

Name:	Not reported
Address:	3601 JULIETTE LANE
City,State,Zip:	SANTA CLARA, CA 95054-1513
OES Incident Number:	991144
OES notification:	Not reported
OES Date:	Not reported
OES Time:	Not reported
Date Completed:	**04-JAN-88**
Property Use:	700
Agency Id Number:	43090
Agency Incident Number:	880062
Time Notified:	1218
Time Completed:	1331
Surrounding Area:	700
Estimated Temperature:	Not reported
Property Management:	C
More Than Two Substances Involved?:	N
Resp Agncy Personel # Of Decontaminated:	0
Responding Agency Personel # Of Injuries:	0

INTEL CORP (Continued) **S100235517**

Responding Agency Personel # Of Fatalities:	0
Others Number Of Decontaminated:	0
Others Number Of Injuries:	1
Others Number Of Fatalities:	0
Vehicle Make/year:	Not reported
Vehicle License Number:	Not reported
Vehicle State:	Not reported
Vehicle Id Number:	Not reported
CA DOT PUC/ICC Number:	Not reported
Company Name:	Not reported
Reporting Officer Name/ID:	DAVID R. PARKER/15C-1
Report Date:	30-MAY-88
Facility Telephone:	408 984-3084
Waterway Involved:	Not reported
Waterway:	Not reported
Spill Site:	Not reported
Cleanup By:	Not reported
Containment:	Not reported
What Happened:	Not reported
Type:	Not reported
Measure:	Not reported
Other:	Not reported
Date/Time:	Not reported
Year:	88-92
Agency:	Not reported
Incident Date:	04-JAN-88
Admin Agency:	Not reported
Amount:	Not reported
Contained:	Not reported
Site Type:	Not reported
E Date:	14-FEB-89
Substance:	Not reported
Unknown:	Not reported
Substance #2:	Not reported
Substance #3:	Not reported
Evacuations:	Not reported
Number of Injuries:	Not reported
Number of Fatalities:	Not reported
#1 Pipeline:	Not reported
#2 Pipeline:	Not reported
#3 Pipeline:	Not reported
#1 Vessel >= 300 Tons:	Not reported
#2 Vessel >= 300 Tons:	Not reported
#3 Vessel >= 300 Tons:	Not reported
Evacs:	Not reported
Injuries:	Not reported
Fatals:	Not reported
Comments:	N
Description:	Not reported

CORTESE:

Name:	INTEL CORP
Address:	3601 JULIETTE LN
City,State,Zip:	SANTA CLARA, CA 95052
Region:	CORTESE
Envirostor Id:	Not reported
Global ID:	T0608501826

INTEL CORP (Continued) **S100235517**

Site/Facility Type:	LUST CLEANUP SITE
Cleanup Status:	COMPLETED - CASE CLOSED
Status Date:	Not reported
Site Code:	Not reported
Latitude:	Not reported
Longitude:	Not reported
Owner:	Not reported
Enf Type:	Not reported
Swat R:	Not reported
Flag:	active
Order No:	Not reported
Waste Discharge System No:	Not reported
Effective Date:	Not reported
Region 2:	Not reported
WID Id:	Not reported
Solid Waste Id No:	Not reported
Waste Management Uit Name:	Not reported
File Name:	Active Open

Name:	INTEL CORP, JULIETTE LANE
Address:	3601 JULIETTE
City,State,Zip:	SANTA CLARA, CA 95051
Region:	CORTESE
Envirostor Id:	Not reported
Global ID:	Not reported
Site/Facility Type:	Not reported
Cleanup Status:	Not reported
Status Date:	Not reported
Site Code:	Not reported
Latitude:	Not reported
Longitude:	Not reported
Owner:	Not reported
Enf Type:	Not reported
Swat R:	Not reported
Flag:	CORTESE
Order No:	Not reported
Waste Discharge System No:	Not reported
Effective Date:	Not reported
Region 2:	2
WID Id:	2 438223N02
Solid Waste Id No:	Not reported
Waste Management Uit Name:	Not reported
File Name:	Cease Desist Orders & Cleanup Abatement Orders

Name:	INTEL CORP, JULIETTE LANE
Address:	3601 JULIETTE
City,State,Zip:	SANTA CLARA, CA 95051
Region:	CORTESE
Envirostor Id:	Not reported
Global ID:	Not reported
Site/Facility Type:	Not reported
Cleanup Status:	Not reported
Status Date:	Not reported
Site Code:	Not reported
Latitude:	Not reported
Longitude:	Not reported
Owner:	Not reported

INTEL CORP (Continued) **S100235517**

Enf Type:	Not reported
Swat R:	Not reported
Flag:	CORTESE
Order No:	Not reported
Waste Discharge System No:	Not reported
Effective Date:	Not reported
Region 2:	2
WID Id:	2 438223N02
Solid Waste Id No:	Not reported
Waste Management Uit Name:	Not reported
File Name:	Cease Desist Orders & Cleanup Abatement Orders

ENF:

Name:	INTEL CORP, JULIETTE LANE
Address:	3601 JULIETTE
City,State,Zip:	SANTA CLARA, CA 95051
Region:	2
Facility Id:	232531
Agency Name:	Intel Corporation
Place Type:	Facility
Place Subtype:	Not reported
Facility Type:	Industrial
Agency Type:	Privately-Owned Business
# Of Agencies:	1
Place Latitude:	Not reported
Place Longitude:	Not reported
SIC Code 1:	Not reported
SIC Desc 1:	Not reported
SIC Code 2:	Not reported
SIC Desc 2:	Not reported
SIC Code 3:	Not reported
SIC Desc 3:	Not reported
NAICS Code 1:	Not reported
NAICS Desc 1:	Not reported
NAICS Code 2:	Not reported
NAICS Desc 2:	Not reported
NAICS Code 3:	Not reported
NAICS Desc 3:	Not reported
# Of Places:	1
Source Of Facility:	Reg Meas
Design Flow:	Not reported
Threat To Water Quality:	Not reported
Complexity:	Not reported
Pretreatment:	Not reported
Facility Waste Type:	Not reported
Facility Waste Type 2:	Not reported
Facility Waste Type 3:	Not reported
Facility Waste Type 4:	Not reported
Program:	UNREGS
Program Category1:	UNREGS
Program Category2:	UNREGS
# Of Programs:	1
WDID:	2 438223N02
Reg Measure Id:	162360
Reg Measure Type:	Unregulated
Region:	2
Order #:	Not reported

INTEL CORP (Continued) **S100235517**

Npdes# CA#:	Not reported
Major-Minor:	Not reported
Npdes Type:	Not reported
Reclamation:	Not reported
Dredge Fill Fee:	Not reported
301H:	Not reported
Application Fee Amt Received:	Not reported
Status:	Never Active
Status Date:	02/21/2013
Effective Date:	Not reported
Expiration/Review Date:	Not reported
Termination Date:	Not reported
WDR Review - Amend:	Not reported
WDR Review - Revise/Renew:	Not reported
WDR Review - Rescind:	Not reported
WDR Review - No Action Required:	Not reported
WDR Review - Pending:	Not reported
WDR Review - Planned:	Not reported
Status Enrollee:	N
Individual/General:	I
Fee Code:	Not reported
Direction/Voice:	Passive
Enforcement Id(EID):	222732
Region:	2
Order / Resolution Number:	89-183
Enforcement Action Type:	Clean-up and Abatement Order
Effective Date:	12/13/1989
Adoption/Issuance Date:	Not reported
Achieve Date:	Not reported
Termination Date:	Not reported
ACL Issuance Date:	Not reported
EPL Issuance Date:	Not reported
Status:	Active
Title:	Enforcement - 2 438223N02
Description:	PROG 161, SITE CLNUP REQMTS.
Program:	UNREGS
Latest Milestone Completion Date:	Not reported
# Of Programs1:	1
Total Assessment Amount:	0
Initial Assessed Amount:	0
Liability $ Amount:	0
Project $ Amount:	0
Liability $ Paid:	0
Project $ Completed:	0
Total $ Paid/Completed Amount:	0

Name:	INTEL CORP, JULIETTE LANE
Address:	3601 JULIETTE
City,State,Zip:	SANTA CLARA, CA 95051
Region:	2
Facility Id:	232531
Agency Name:	Intel Corporation
Place Type:	Facility
Place Subtype:	Not reported
Facility Type:	Industrial
Agency Type:	Privately-Owned Business
# Of Agencies:	1

INTEL CORP (Continued) **S100235517**

Place Latitude:	Not reported
Place Longitude:	Not reported
SIC Code 1:	Not reported
SIC Desc 1:	Not reported
SIC Code 2:	Not reported
SIC Desc 2:	Not reported
SIC Code 3:	Not reported
SIC Desc 3:	Not reported
NAICS Code 1:	Not reported
NAICS Desc 1:	Not reported
NAICS Code 2:	Not reported
NAICS Desc 2:	Not reported
NAICS Code 3:	Not reported
NAICS Desc 3:	Not reported
# Of Places:	1
Source Of Facility:	Reg Meas
Design Flow:	Not reported
Threat To Water Quality:	Not reported
Complexity:	Not reported
Pretreatment:	Not reported
Facility Waste Type:	Not reported
Facility Waste Type 2:	Not reported
Facility Waste Type 3:	Not reported
Facility Waste Type 4:	Not reported
Program:	UNREGS
Program Category1:	UNREGS
Program Category2:	UNREGS
# Of Programs:	1
WDID:	2 438223N02
Reg Measure Id:	162360
Reg Measure Type:	Unregulated
Region:	2
Order #:	Not reported
Npdes# CA#:	Not reported
Major-Minor:	Not reported
Npdes Type:	Not reported
Reclamation:	Not reported
Dredge Fill Fee:	Not reported
301H:	Not reported
Application Fee Amt Received:	Not reported
Status:	Never Active
Status Date:	02/21/2013
Effective Date:	Not reported
Expiration/Review Date:	Not reported
Termination Date:	Not reported
WDR Review - Amend:	Not reported
WDR Review - Revise/Renew:	Not reported
WDR Review - Rescind:	Not reported
WDR Review - No Action Required:	Not reported
WDR Review - Pending:	Not reported
WDR Review - Planned:	Not reported
Status Enrollee:	N
Individual/General:	I
Fee Code:	Not reported
Direction/Voice:	Passive
Enforcement Id(EID):	221714
Region:	2

INTEL CORP (Continued) **S100235517**

Order / Resolution Number:	R2-1999-0044
Enforcement Action Type:	Clean-up and Abatement Order
Effective Date:	06/16/1999
Adoption/Issuance Date:	Not reported
Achieve Date:	Not reported
Termination Date:	Not reported
ACL Issuance Date:	Not reported
EPL Issuance Date:	Not reported
Status:	Active
Title:	Enforcement - 2 438223N02
Description:	REVISION TO ORDER 89-183
Program:	UNREGS
Latest Milestone Completion Date:	Not reported
# Of Programs1:	1
Total Assessment Amount:	0
Initial Assessed Amount:	0
Liability $ Amount:	0
Project $ Amount:	0
Liability $ Paid:	0
Project $ Completed:	0
Total $ Paid/Completed Amount:	0

HIST CORTESE:

edr_fname:	SCR-INTEL CORP, JULIETTE
edr_fadd1:	3601 JULIETTE
City,State,Zip:	SANTA CLARA, CA 95050
Region:	CORTESE
Facility County Code:	43
Reg By:	WBC&D
Reg Id:	2 438223N02

edr_fname:	INTEL CORP
edr_fadd1:	3601 JULIETTE
City,State,Zip:	SANTA CLARA, CA 95050
Region:	CORTESE
Facility County Code:	43
Reg By:	LTNKA
Reg Id:	43-1956

CERS:

Name:	INTEL CORP
Address:	3601 JULIETTE LN
City,State,Zip:	SANTA CLARA, CA 95052
Site ID:	229837
CERS ID:	T0608501826
CERS Description:	Leaking Underground Storage Tank Cleanup Site

Affiliation:

Affiliation Type Desc:	Local Agency Caseworker
Entity Name:	DEH CASEWORKER - SANTA CLARA COUNTY LOP
Entity Title:	Not reported
Affiliation Address:	1555 Berger Drive, Suite 300
Affiliation City:	SAN JOSE
Affiliation State:	CA
Affiliation Country:	Not reported
Affiliation Zip:	Not reported
Affiliation Phone:	4089183400,

INTEL CORP (Continued) **S100235517**

Affiliation Type Desc:	Regional Board Caseworker
Entity Name:	Regional Water Board - SAN FRANCISCO BAY RWQCB (REGION 2)
Entity Title:	Not reported
Affiliation Address:	1515 CLAY ST SUITE 1400
Affiliation City:	OAKLAND
Affiliation State:	CA
Affiliation Country:	Not reported
Affiliation Zip:	Not reported
Affiliation Phone:	,

Name:	INTEL FAB - 1 SITE
Address:	3601 JULIETTE LANE
City,State,Zip:	SANTA CLARA, CA 95054
Site ID:	213493
CERS ID:	SL20257875
CERS Description:	Cleanup Program Site

Affiliation:

Affiliation Type Desc:	Regional Board Caseworker
Entity Name:	Regional Water Board - SAN FRANCISCO BAY RWQCB (REGION 2)
Entity Title:	Not reported
Affiliation Address:	1515 CLAY ST SUITE 1400
Affiliation City:	OAKLAND
Affiliation State:	CA
Affiliation Country:	Not reported
Affiliation Zip:	Not reported
Affiliation Phone:	,

66
SSE
1/2-1
0.615 mi.
3246 ft.

L & P MACHINE, INC.
1340 NORMAN AVENUE
SANTA CLARA, CA 95054

CA ENVIROSTOR **S103628731**
N/A

Relative:
Higher

Actual:
27 ft.

ENVIROSTOR:

Name:	L & P MACHINE, INC.
Address:	1340 NORMAN AVENUE
City,State,Zip:	SANTA CLARA, CA 95054
Facility ID:	71003690
Status:	Inactive - Needs Evaluation
Status Date:	Not reported
Site Code:	Not reported
Site Type:	Tiered Permit
Site Type Detailed:	Tiered Permit
Acres:	Not reported
NPL:	NO
Regulatory Agencies:	NONE SPECIFIED
Lead Agency:	NONE SPECIFIED
Program Manager:	Not reported
Supervisor:	Not reported
Division Branch:	Cleanup Berkeley
Assembly:	25
Senate:	10
Special Program:	Not reported
Restricted Use:	NO
Site Mgmt Req:	NONE SPECIFIED

L & P MACHINE, INC. (Continued) **S103628731**

Funding: Not reported
Latitude: 37.38494
Longitude: -121.9548
APN: NONE SPECIFIED
Past Use: NONE SPECIFIED
Potential COC: NONE SPECIFIED
Confirmed COC: NONE SPECIFIED
Potential Description: NONE SPECIFIED
Alias Name: CAL000010373
Alias Type: EPA Identification Number
Alias Name: 71003690
Alias Type: Envirostor ID Number

Completed Info:
Completed Area Name: Not reported
Completed Sub Area Name: Not reported
Completed Document Type: Not reported
Completed Date: Not reported
Comments: Not reported

Future Area Name: Not reported
Future Sub Area Name: Not reported
Future Document Type: Not reported
Future Due Date: Not reported
Schedule Area Name: Not reported
Schedule Sub Area Name: Not reported
Schedule Document Type: Not reported
Schedule Due Date: Not reported
Schedule Revised Date: Not reported

P67 **FABRICATED CIRCUITS INC** **SEMS-ARCHIVE** **1000360797**
SE **1196 NORMAN AVE** **CORRACTS** **CAD082898180**
1/2-1 **SANTA CLARA, CA 95050** **RCRA-TSDF**
0.617 mi. **RCRA-SQG**
3259 ft. **Site 1 of 2 in cluster P** **FINDS**
ECHO

Relative:
Higher

Actual:
27 ft.

SEMS Archive:
Site ID: 0903274
EPA ID: CAD082898180
Name: FABRICATED CIRCUITS INC
Address: 1196 NORMAN AVE
Address 2: Not reported
City,State,Zip: SANTA CLARA, CA 95050
Cong District: 13
FIPS Code: 06085
FF: N
NPL: Not on the NPL
Non NPL Status: Deferred to RCRA (Subtitle C)

SEMS Archive Detail:
Region: 09
Site ID: 0903274
EPA ID: CAD082898180
Site Name: FABRICATED CIRCUITS INC
NPL: N
FF: N
OU: 00
Action Code: VS

FABRICATED CIRCUITS INC (Continued) **1000360797**

Action Name:	ARCH SITE
SEQ:	1
Start Date:	Not reported
Finish Date:	1996-01-23 05:00:00
Qual:	Not reported
Current Action Lead:	EPA Perf In-Hse

Region:	09
Site ID:	0903274
EPA ID:	CAD082898180
Site Name:	FABRICATED CIRCUITS INC
NPL:	N
FF:	N
OU:	00
Action Code:	DS
Action Name:	DISCVRY
SEQ:	1
Start Date:	1991-03-01 05:00:00
Finish Date:	1991-03-01 05:00:00
Qual:	Not reported
Current Action Lead:	EPA Perf

Region:	09
Site ID:	0903274
EPA ID:	CAD082898180
Site Name:	FABRICATED CIRCUITS INC
NPL:	N
FF:	N
OU:	00
Action Code:	PA
Action Name:	PA
SEQ:	1
Start Date:	Not reported
Finish Date:	1991-09-12 04:00:00
Qual:	D
Current Action Lead:	EPA Perf

CORRACTS:

Name:	FABRICATED CIRCUITS INC
Address:	1196 NORMAN AVE
Address 2:	Not reported
EPA ID:	CAD082898180
Area Name:	ENTIRE FACILITY
Corrective Action:	LEAD AGENCY DETERMINATION
Actual Date:	19910830
Air Release Indicator:	Not reported
Groundwater Release Indicator:	Not reported
Soil Release Indicator:	Not reported
Surface Water Release Indicator:	Not reported

Name:	FABRICATED CIRCUITS INC
Address:	1196 NORMAN AVE
Address 2:	Not reported
EPA ID:	CAD082898180
Area Name:	ENTIRE FACILITY
Corrective Action:	PA OR CERCLA INSPECTION

FABRICATED CIRCUITS INC (Continued) **1000360797**

Actual Date: 19910830
Air Release Indicator: Not reported
Groundwater Release Indicator: Not reported
Soil Release Indicator: Not reported
Surface Water Release Indicator: Not reported

Name: FABRICATED CIRCUITS INC
Address: 1196 NORMAN AVE
Address 2: Not reported
EPA ID: CAD082898180
Area Name: ENTIRE FACILITY
Corrective Action: RFA COMPLETED-ASSESSMENT WAS A RFA
Actual Date: 19990630
Air Release Indicator: Not reported
Groundwater Release Indicator: Not reported
Soil Release Indicator: Not reported
Surface Water Release Indicator: Not reported

Name: FABRICATED CIRCUITS INC
Address: 1196 NORMAN AVE
Address 2: Not reported
EPA ID: CAD082898180
Area Name: ENTIRE FACILITY
Corrective Action: DETERMINATION OF NEED FOR AN INVESTIGATION-INVESTIGATION IS NOT NECESSARY
Actual Date: 19990630
Air Release Indicator: Not reported
Groundwater Release Indicator: Not reported
Soil Release Indicator: Not reported
Surface Water Release Indicator: Not reported

Name: FABRICATED CIRCUITS INC
Address: 1196 NORMAN AVE
Address 2: Not reported
EPA ID: CAD082898180
Area Name: ENTIRE FACILITY
Corrective Action: CA PRIORITIZATION-LOW CA PRIORITY
Actual Date: 19911226
Air Release Indicator: Not reported
Groundwater Release Indicator: Not reported
Soil Release Indicator: Not reported
Surface Water Release Indicator: Not reported

Name: FABRICATED CIRCUITS INC
Address: 1196 NORMAN AVE
Address 2: Not reported
EPA ID: CAD082898180
Area Name: ENTIRE FACILITY
Corrective Action: CA PRIORITIZATION-LOW CA PRIORITY
Actual Date: 19910830
Air Release Indicator: Not reported
Groundwater Release Indicator: Not reported
Soil Release Indicator: Not reported
Surface Water Release Indicator: Not reported

RCRA TSDF:
Treatment Storage and Disposal Type: Treatment

FABRICATED CIRCUITS INC (Continued) **1000360797**

Full Enforcement Universe:	Not reported
Corrective Action Workload Universe:	No
Permit Renewals Workload Universe:	Not reported
Permit Workload Universe:	Not reported
Permit Progress Universe:	Treatment
Post-Closure Workload Universe:	Not reported
Closure Workload Universe:	Treatment
Operating TSDF Universe:	Not reported
Commercial TSD Indicator:	No
Active Site Fed-Reg Treatment Storage and Disposal Facility:	Not reported
Active Site Converter Treatment storage and Disposal Facility:	Treatment
Active Site State-Reg Treatment Storage and Disposal Facility:	Not reported
TSDFs Potentially Subject to CA Under 3004 (u)/(v) Universe:	No
TSDFs Only Subject to CA under Discretionary Auth Universe:	Yes

RCRA Listings:

Date Form Received by Agency:		19960901
Handler Name:	FABRICATED CIRCUITS INC	
Handler Address:		1196 NORMAN AVE
Handler City,State,Zip:		SANTA CLARA, CA 95050
EPA ID:		CAD082898180
Contact Name:		Not reported
Contact Address:		Not reported
Contact City,State,Zip:		Not reported
Contact Telephone:		Not reported
Contact Fax:		Not reported
Contact Email:		Not reported
Contact Title:		Not reported
EPA Region:		09
Land Type:		Not reported
Federal Waste Generator Description:		Small Quantity Generator
Non-Notifier:		Not reported
Biennial Report Cycle:		Not reported
Accessibility:		Not reported
Active Site Indicator:		Handler Activities, Converter
State District Owner:		CA
State District:		2
Mailing Address:		1196 NORMAN AVENUE
Mailing City,State,Zip:		SANTA CLARA, CA 95050
Owner Name:	Not reported	
Owner Type:		Not reported
Operator Name:	FABRICATED CIRCUITS INC.	
Operator Type:		Private
Short-Term Generator Activity:		No
Importer Activity:		No
Mixed Waste Generator:		No
Transporter Activity:		No
Transfer Facility Activity:		No
Recycler Activity with Storage:		No
Small Quantity On-Site Burner Exemption:		No
Smelting Melting and Refining Furnace Exemption:		No
Underground Injection Control:		No
Off-Site Waste Receipt:		No
Universal Waste Indicator:		No
Universal Waste Destination Facility:		No
Federal Universal Waste:		No

FABRICATED CIRCUITS INC (Continued) **1000360797**

Active Site Fed-Reg Treatment Storage and Disposal Facility:	Not reported
Active Site Converter Treatment storage and Disposal Facility:	Treatment
Active Site State-Reg Treatment Storage and Disposal Facility:	Not reported
Active Site State-Reg Handler:	---
Federal Facility Indicator:	Not reported
Hazardous Secondary Material Indicator:	NN
Sub-Part K Indicator:	Not reported
Commercial TSD Indicator:	No
Treatment Storage and Disposal Type:	Treatment
2018 GPRA Permit Baseline:	Not on the Baseline
2018 GPRA Renewals Baseline:	Not on the Baseline
Permit Renewals Workload Universe:	Not reported
Permit Workload Universe:	Not reported
Permit Progress Universe:	Treatment
Post-Closure Workload Universe:	Not reported
Closure Workload Universe:	Treatment
202 GPRA Corrective Action Baseline:	No
Corrective Action Workload Universe:	No
Subject to Corrective Action Universe:	Yes
Non-TSDFs Where RCRA CA has Been Imposed Universe:	No
TSDFs Potentially Subject to CA Under 3004 (u)/(v) Universe:	No
TSDFs Only Subject to CA under Discretionary Auth Universe:	Yes
Corrective Action Priority Ranking:	Low
Environmental Control Indicator:	No
Institutional Control Indicator:	No
Human Exposure Controls Indicator:	N/A
Groundwater Controls Indicator:	N/A
Operating TSDF Universe:	Not reported
Full Enforcement Universe:	Not reported
Significant Non-Complier Universe:	No
Unaddressed Significant Non-Complier Universe:	No
Addressed Significant Non-Complier Universe:	No
Significant Non-Complier With a Compliance Schedule Universe:	No
Financial Assurance Required: Not reported	
Handler Date of Last Change:	20020627
Recognized Trader-Importer:	No
Recognized Trader-Exporter:	No
Importer of Spent Lead Acid Batteries:	No
Exporter of Spent Lead Acid Batteries:	No
Recycler Activity Without Storage:	Not reported
Manifest Broker:	Not reported
Sub-Part P Indicator:	No

Handler - Owner Operator:

Owner/Operator Indicator:	Operator
Owner/Operator Name: FABRICATED CIRCUITS INC.	
Legal Status:	Private
Date Became Current:	Not reported
Date Ended Current:	Not reported
Owner/Operator Address:	1196 NORMAN AVENUE
Owner/Operator City,State,Zip:	CITY NOT REPORTED, CA 99999
Owner/Operator Telephone:	408-988-7775
Owner/Operator Telephone Ext:	Not reported
Owner/Operator Fax:	Not reported
Owner/Operator Email:	Not reported

FABRICATED CIRCUITS INC (Continued) **1000360797**

Owner/Operator Indicator:	Owner
Owner/Operator Name: FABRICATED CIRCUITS INC.	
Legal Status:	Private
Date Became Current:	Not reported
Date Ended Current:	Not reported
Owner/Operator Address:	1196 NORMAN AVENUE
Owner/Operator City,State,Zip:	SANTA CLARA, CA 95050
Owner/Operator Telephone:	408-988-7775
Owner/Operator Telephone Ext:	Not reported
Owner/Operator Fax:	Not reported
Owner/Operator Email:	Not reported

Historic Generators:

Receive Date:	19960901
Handler Name: FABRICATED CIRCUITS INC	
Federal Waste Generator Description:	Small Quantity Generator
State District Owner:	CA
Large Quantity Handler of Universal Waste:	No
Recognized Trader Importer:	No
Recognized Trader Exporter:	No
Spent Lead Acid Battery Importer:	No
Spent Lead Acid Battery Exporter:	No
Current Record:	Yes
Non Storage Recycler Activity:	Not reported
Electronic Manifest Broker:	Not reported

Receive Date:	19801110
Handler Name: FABRICATED CIRCUITS INC	
Federal Waste Generator Description:	Large Quantity Generator
State District Owner:	CA
Large Quantity Handler of Universal Waste:	No
Recognized Trader Importer:	No
Recognized Trader Exporter:	No
Spent Lead Acid Battery Importer:	No
Spent Lead Acid Battery Exporter:	No
Current Record:	No
Non Storage Recycler Activity:	Not reported
Electronic Manifest Broker:	Not reported

List of NAICS Codes and Descriptions:

NAICS Code:	334419
NAICS Description:	OTHER ELECTRONIC COMPONENT MANUFACTURING

Facility Has Received Notices of Violation:

Found Violation:	Yes
Agency Which Determined Violation:	State
Violation Short Description:	LDR - General
Date Violation was Determined:	19890627
Actual Return to Compliance Date:	19910925
Return to Compliance Qualifier:	Observed
Violation Responsible Agency:	State
Scheduled Compliance Date:	Not reported
Enforcement Identifier:	001
Date of Enforcement Action:	19890811
Enforcement Responsible Agency:	State
Enforcement Docket Number:	Not reported

FABRICATED CIRCUITS INC (Continued) **1000360797**

Enforcement Attorney: R9
Corrective Action Component: No
Appeal Initiated Date: Not reported
Appeal Resolution Date: Not reported
Disposition Status Date: Not reported
Disposition Status: Not reported
Disposition Status Description: Not reported
Consent/Final Order Sequence Number:Not reported
Consent/Final Order Respondent Name: Not reported
Consent/Final Order Lead Agency: Not reported
Enforcement Type: WRITTEN INFORMAL
Enforcement Responsible Person: R9
Enforcement Responsible Sub-Organization: Not reported
SEP Sequence Number: Not reported
SEP Expenditure Amount: Not reported
SEP Scheduled Completion Date: Not reported
SEP Actual Date: Not reported
SEP Defaulted Date: Not reported
SEP Type: Not reported
SEP Type Description: Not reported
Proposed Amount: Not reported
Final Monetary Amount: Not reported
Paid Amount: Not reported
Final Count: Not reported
Final Amount: Not reported

Found Violation: Yes
Agency Which Determined Violation: State
Violation Short Description: TSD - General
Date Violation was Determined: 19870618
Actual Return to Compliance Date: 19910928
Return to Compliance Qualifier: Observed
Violation Responsible Agency: State
Scheduled Compliance Date: Not reported
Enforcement Identifier: 001
Date of Enforcement Action: 19870807
Enforcement Responsible Agency: State
Enforcement Docket Number: Not reported
Enforcement Attorney: R9
Corrective Action Component: No
Appeal Initiated Date: Not reported
Appeal Resolution Date: Not reported
Disposition Status Date: Not reported
Disposition Status: Not reported
Disposition Status Description: Not reported
Consent/Final Order Sequence Number:Not reported
Consent/Final Order Respondent Name: Not reported
Consent/Final Order Lead Agency: Not reported
Enforcement Type: WRITTEN INFORMAL
Enforcement Responsible Person: R9
Enforcement Responsible Sub-Organization: Not reported
SEP Sequence Number: Not reported
SEP Expenditure Amount: Not reported
SEP Scheduled Completion Date: Not reported
SEP Actual Date: Not reported
SEP Defaulted Date: Not reported
SEP Type: Not reported

FABRICATED CIRCUITS INC (Continued) **1000360797**

SEP Type Description: Not reported
Proposed Amount: Not reported
Final Monetary Amount: Not reported
Paid Amount: Not reported
Final Count: Not reported
Final Amount: Not reported

Found Violation: Yes
Agency Which Determined Violation: State
Violation Short Description: TSD - General
Date Violation was Determined: 19890627
Actual Return to Compliance Date: 19910928
Return to Compliance Qualifier: Observed
Violation Responsible Agency: State
Scheduled Compliance Date: Not reported
Enforcement Identifier: 001
Date of Enforcement Action: 19890811
Enforcement Responsible Agency: State
Enforcement Docket Number: Not reported
Enforcement Attorney: R9
Corrective Action Component: No
Appeal Initiated Date: Not reported
Appeal Resolution Date: Not reported
Disposition Status Date: Not reported
Disposition Status: Not reported
Disposition Status Description: Not reported
Consent/Final Order Sequence Number:Not reported
Consent/Final Order Respondent Name: Not reported
Consent/Final Order Lead Agency: Not reported
Enforcement Type: WRITTEN INFORMAL
Enforcement Responsible Person: R9
Enforcement Responsible Sub-Organization: Not reported
SEP Sequence Number: Not reported
SEP Expenditure Amount: Not reported
SEP Scheduled Completion Date: Not reported
SEP Actual Date: Not reported
SEP Defaulted Date: Not reported
SEP Type: Not reported
SEP Type Description: Not reported
Proposed Amount: Not reported
Final Monetary Amount: Not reported
Paid Amount: Not reported
Final Count: Not reported
Final Amount: Not reported

Found Violation: No
Agency Which Determined Violation: Not reported
Violation Short Description: Not reported
Date Violation was Determined: Not reported
Actual Return to Compliance Date: Not reported
Return to Compliance Qualifier: Not reported
Violation Responsible Agency: Not reported
Scheduled Compliance Date: Not reported
Enforcement Identifier: Not reported
Date of Enforcement Action: Not reported
Enforcement Responsible Agency: Not reported
Enforcement Docket Number: Not reported

FABRICATED CIRCUITS INC (Continued) **1000360797**

Enforcement Attorney: Not reported
Corrective Action Component: Not reported
Appeal Initiated Date: Not reported
Appeal Resolution Date: Not reported
Disposition Status Date: Not reported
Disposition Status: Not reported
Disposition Status Description: Not reported
Consent/Final Order Sequence Number:Not reported
Consent/Final Order Respondent Name: Not reported
Consent/Final Order Lead Agency: Not reported
Enforcement Type: Not reported
Enforcement Responsible Person: Not reported
Enforcement Responsible Sub-Organization: Not reported
SEP Sequence Number: Not reported
SEP Expenditure Amount: Not reported
SEP Scheduled Completion Date: Not reported
SEP Actual Date: Not reported
SEP Defaulted Date: Not reported
SEP Type: Not reported
SEP Type Description: Not reported
Proposed Amount: Not reported
Final Monetary Amount: Not reported
Paid Amount: Not reported
Final Count: Not reported
Final Amount: Not reported

Found Violation: Yes
Agency Which Determined Violation: State
Violation Short Description: TSD - Manifest/Records/Reporting
Date Violation was Determined: 19890627
Actual Return to Compliance Date: 19910925
Return to Compliance Qualifier: Observed
Violation Responsible Agency: State
Scheduled Compliance Date: Not reported
Enforcement Identifier: 001
Date of Enforcement Action: 19890811
Enforcement Responsible Agency: State
Enforcement Docket Number: Not reported
Enforcement Attorney: R9
Corrective Action Component: No
Appeal Initiated Date: Not reported
Appeal Resolution Date: Not reported
Disposition Status Date: Not reported
Disposition Status: Not reported
Disposition Status Description: Not reported
Consent/Final Order Sequence Number:Not reported
Consent/Final Order Respondent Name: Not reported
Consent/Final Order Lead Agency: Not reported
Enforcement Type: WRITTEN INFORMAL
Enforcement Responsible Person: R9
Enforcement Responsible Sub-Organization: Not reported
SEP Sequence Number: Not reported
SEP Expenditure Amount: Not reported
SEP Scheduled Completion Date: Not reported
SEP Actual Date: Not reported
SEP Defaulted Date: Not reported
SEP Type: Not reported

FABRICATED CIRCUITS INC (Continued) **1000360797**

SEP Type Description: Not reported
Proposed Amount: Not reported
Final Monetary Amount: Not reported
Paid Amount: Not reported
Final Count: Not reported
Final Amount: Not reported

Found Violation: Yes
Agency Which Determined Violation: State
Violation Short Description: TSD - General
Date Violation was Determined: 19870618
Actual Return to Compliance Date: 19910928
Return to Compliance Qualifier: Observed
Violation Responsible Agency: State
Scheduled Compliance Date: Not reported
Enforcement Identifier: 001
Date of Enforcement Action: 19910801
Enforcement Responsible Agency: State
Enforcement Docket Number: Not reported
Enforcement Attorney: R9
Corrective Action Component: No
Appeal Initiated Date: Not reported
Appeal Resolution Date: Not reported
Disposition Status Date: Not reported
Disposition Status: Not reported
Disposition Status Description: Not reported
Consent/Final Order Sequence Number:Not reported
Consent/Final Order Respondent Name: Not reported
Consent/Final Order Lead Agency: Not reported
Enforcement Type: INITIAL CIVIL JUDICIAL ACTION FOR COMPLIANCE AND/OR MONETARY PENALTY
Enforcement Responsible Person: R9
Enforcement Responsible Sub-Organization: Not reported
SEP Sequence Number: Not reported
SEP Expenditure Amount: Not reported
SEP Scheduled Completion Date: Not reported
SEP Actual Date: Not reported
SEP Defaulted Date: Not reported
SEP Type: Not reported
SEP Type Description: Not reported
Proposed Amount: Not reported
Final Monetary Amount: Not reported
Paid Amount: Not reported
Final Count: Not reported
Final Amount: Not reported

Found Violation: Yes
Agency Which Determined Violation: State
Violation Short Description: TSD - General
Date Violation was Determined: 19870618
Actual Return to Compliance Date: 19910928
Return to Compliance Qualifier: Observed
Violation Responsible Agency: State
Scheduled Compliance Date: Not reported
Enforcement Identifier: 001
Date of Enforcement Action: 19880831
Enforcement Responsible Agency: State
Enforcement Docket Number: Not reported

FABRICATED CIRCUITS INC (Continued) **1000360797**

Enforcement Attorney: R9
Corrective Action Component: No
Appeal Initiated Date: Not reported
Appeal Resolution Date: Not reported
Disposition Status Date: Not reported
Disposition Status: Not reported
Disposition Status Description: Not reported
Consent/Final Order Sequence Number:Not reported
Consent/Final Order Respondent Name: Not reported
Consent/Final Order Lead Agency: Not reported
Enforcement Type: FINAL 3008(A) COMPLIANCE ORDER
Enforcement Responsible Person: R9
Enforcement Responsible Sub-Organization: Not reported
SEP Sequence Number: Not reported
SEP Expenditure Amount: Not reported
SEP Scheduled Completion Date: Not reported
SEP Actual Date: Not reported
SEP Defaulted Date: Not reported
SEP Type: Not reported
SEP Type Description: Not reported
Proposed Amount: 6650
Final Monetary Amount: 6650
Paid Amount: 6650
Final Count: 1
Final Amount: 6650

Found Violation: Yes
Agency Which Determined Violation: State
Violation Short Description: LDR - General
Date Violation was Determined: 19890627
Actual Return to Compliance Date: 19910925
Return to Compliance Qualifier: Observed
Violation Responsible Agency: State
Scheduled Compliance Date: Not reported
Enforcement Identifier: 001
Date of Enforcement Action: 19890811
Enforcement Responsible Agency: State
Enforcement Docket Number: Not reported
Enforcement Attorney: R9
Corrective Action Component: No
Appeal Initiated Date: Not reported
Appeal Resolution Date: Not reported
Disposition Status Date: Not reported
Disposition Status: Not reported
Disposition Status Description: Not reported
Consent/Final Order Sequence Number:Not reported
Consent/Final Order Respondent Name: Not reported
Consent/Final Order Lead Agency: Not reported
Enforcement Type: WRITTEN INFORMAL
Enforcement Responsible Person: R9
Enforcement Responsible Sub-Organization: Not reported
SEP Sequence Number: Not reported
SEP Expenditure Amount: Not reported
SEP Scheduled Completion Date: Not reported
SEP Actual Date: Not reported
SEP Defaulted Date: Not reported
SEP Type: Not reported

FABRICATED CIRCUITS INC (Continued) **1000360797**

SEP Type Description: Not reported
Proposed Amount: Not reported
Final Monetary Amount: Not reported
Paid Amount: Not reported
Final Count: Not reported
Final Amount: Not reported

Found Violation: Yes
Agency Which Determined Violation: State
Violation Short Description: TSD - General
Date Violation was Determined: 19870618
Actual Return to Compliance Date: 19910928
Return to Compliance Qualifier: Observed
Violation Responsible Agency: State
Scheduled Compliance Date: Not reported
Enforcement Identifier: 001
Date of Enforcement Action: 19880422
Enforcement Responsible Agency: State
Enforcement Docket Number: Not reported
Enforcement Attorney: R9
Corrective Action Component: No
Appeal Initiated Date: Not reported
Appeal Resolution Date: Not reported
Disposition Status Date: Not reported
Disposition Status: Not reported
Disposition Status Description: Not reported
Consent/Final Order Sequence Number:Not reported
Consent/Final Order Respondent Name: Not reported
Consent/Final Order Lead Agency: Not reported
Enforcement Type: INITIAL 3008(A) COMPLIANCE
Enforcement Responsible Person: R9
Enforcement Responsible Sub-Organization: Not reported
SEP Sequence Number: Not reported
SEP Expenditure Amount: Not reported
SEP Scheduled Completion Date: Not reported
SEP Actual Date: Not reported
SEP Defaulted Date: Not reported
SEP Type: Not reported
SEP Type Description: Not reported
Proposed Amount: Not reported
Final Monetary Amount: Not reported
Paid Amount: Not reported
Final Count: Not reported
Final Amount: Not reported

Found Violation: Yes
Agency Which Determined Violation: State
Violation Short Description: Generators - General
Date Violation was Determined: 19910422
Actual Return to Compliance Date: 19920205
Return to Compliance Qualifier: Observed
Violation Responsible Agency: State
Scheduled Compliance Date: Not reported
Enforcement Identifier: 001
Date of Enforcement Action: 19910719
Enforcement Responsible Agency: State
Enforcement Docket Number: Not reported

FABRICATED CIRCUITS INC (Continued) **1000360797**

Enforcement Attorney: R9
Corrective Action Component: No
Appeal Initiated Date: Not reported
Appeal Resolution Date: Not reported
Disposition Status Date: Not reported
Disposition Status: Not reported
Disposition Status Description: Not reported
Consent/Final Order Sequence Number:Not reported
Consent/Final Order Respondent Name: Not reported
Consent/Final Order Lead Agency: Not reported
Enforcement Type: WRITTEN INFORMAL
Enforcement Responsible Person: R9
Enforcement Responsible Sub-Organization: Not reported
SEP Sequence Number: Not reported
SEP Expenditure Amount: Not reported
SEP Scheduled Completion Date: Not reported
SEP Actual Date: Not reported
SEP Defaulted Date: Not reported
SEP Type: Not reported
SEP Type Description: Not reported
Proposed Amount: Not reported
Final Monetary Amount: Not reported
Paid Amount: Not reported
Final Count: Not reported
Final Amount: Not reported

Evaluation Action Summary:
Evaluation Date: 19890627
Evaluation Responsible Agency: State
Found Violation: Yes
Evaluation Type Description: COMPLIANCE EVALUATION INSPECTION ON-SITE
Evaluation Responsible Person Identifier: R9
Evaluation Responsible Sub-Organization: Not reported
Actual Return to Compliance Date: 19910925
Scheduled Compliance Date: Not reported
Date of Request: Not reported
Date Response Received: Not reported
Request Agency: Not reported
Former Citation: Not reported

Evaluation Date: 19870618
Evaluation Responsible Agency: State
Found Violation: Yes
Evaluation Type Description: COMPLIANCE EVALUATION INSPECTION ON-SITE
Evaluation Responsible Person Identifier: R9
Evaluation Responsible Sub-Organization: Not reported
Actual Return to Compliance Date: 19910928
Scheduled Compliance Date: Not reported
Date of Request: Not reported
Date Response Received: Not reported
Request Agency: Not reported
Former Citation: Not reported

Evaluation Date: 19890627
Evaluation Responsible Agency: State
Found Violation: Yes
Evaluation Type Description: COMPLIANCE EVALUATION INSPECTION ON-SITE

FABRICATED CIRCUITS INC (Continued) **1000360797**

Evaluation Responsible Person Identifier:	R9
Evaluation Responsible Sub-Organization:	Not reported
Actual Return to Compliance Date:	19910928
Scheduled Compliance Date:	Not reported
Date of Request:	Not reported
Date Response Received:	Not reported
Request Agency:	Not reported
Former Citation:	Not reported

Evaluation Date:	19920205
Evaluation Responsible Agency:	State
Found Violation:	No
Evaluation Type Description:	FINANCIAL RECORD REVIEW
Evaluation Responsible Person Identifier:	R9EPA
Evaluation Responsible Sub-Organization:	Not reported
Actual Return to Compliance Date:	Not reported
Scheduled Compliance Date:	Not reported
Date of Request:	Not reported
Date Response Received:	Not reported
Request Agency:	Not reported
Former Citation:	Not reported

Evaluation Date:	19890627
Evaluation Responsible Agency:	State
Found Violation:	Yes
Evaluation Type Description:	COMPLIANCE EVALUATION INSPECTION ON-SITE
Evaluation Responsible Person Identifier:	R9
Evaluation Responsible Sub-Organization:	Not reported
Actual Return to Compliance Date:	19910925
Scheduled Compliance Date:	Not reported
Date of Request:	Not reported
Date Response Received:	Not reported
Request Agency:	Not reported
Former Citation:	Not reported

Evaluation Date:	19870618
Evaluation Responsible Agency:	State
Found Violation:	Yes
Evaluation Type Description:	COMPLIANCE EVALUATION INSPECTION ON-SITE
Evaluation Responsible Person Identifier:	R9
Evaluation Responsible Sub-Organization:	Not reported
Actual Return to Compliance Date:	19910928
Scheduled Compliance Date:	Not reported
Date of Request:	Not reported
Date Response Received:	Not reported
Request Agency:	Not reported
Former Citation:	Not reported

Evaluation Date:	19870618
Evaluation Responsible Agency:	State
Found Violation:	Yes
Evaluation Type Description:	COMPLIANCE EVALUATION INSPECTION ON-SITE
Evaluation Responsible Person Identifier:	R9
Evaluation Responsible Sub-Organization:	Not reported
Actual Return to Compliance Date:	19910928
Scheduled Compliance Date:	Not reported
Date of Request:	Not reported

FABRICATED CIRCUITS INC (Continued) **1000360797**

Date Response Received:	Not reported
Request Agency:	Not reported
Former Citation:	Not reported
Evaluation Date:	19890627
Evaluation Responsible Agency:	State
Found Violation:	Yes
Evaluation Type Description:	COMPLIANCE EVALUATION INSPECTION ON-SITE
Evaluation Responsible Person Identifier:	R9
Evaluation Responsible Sub-Organization:	Not reported
Actual Return to Compliance Date:	19910925
Scheduled Compliance Date:	Not reported
Date of Request:	Not reported
Date Response Received:	Not reported
Request Agency:	Not reported
Former Citation:	Not reported
Evaluation Date:	19870618
Evaluation Responsible Agency:	State
Found Violation:	Yes
Evaluation Type Description:	COMPLIANCE EVALUATION INSPECTION ON-SITE
Evaluation Responsible Person Identifier:	R9
Evaluation Responsible Sub-Organization:	Not reported
Actual Return to Compliance Date:	19910928
Scheduled Compliance Date:	Not reported
Date of Request:	Not reported
Date Response Received:	Not reported
Request Agency:	Not reported
Former Citation:	Not reported
Evaluation Date:	19910227
Evaluation Responsible Agency:	State
Found Violation:	Yes
Evaluation Type Description:	COMPLIANCE EVALUATION INSPECTION ON-SITE
Evaluation Responsible Person Identifier:	R9
Evaluation Responsible Sub-Organization:	Not reported
Actual Return to Compliance Date:	19920205
Scheduled Compliance Date:	Not reported
Date of Request:	Not reported
Date Response Received:	Not reported
Request Agency:	Not reported
Former Citation:	Not reported

FABRICATED CIRCUITS INC (Continued) **1000360797**

FINDS:
Registry ID: 110000609841

Click Here for FRS Facility Detail Report:

Environmental Interest/Information System:
RCRAInfo is a national information system that supports the Resource Conservation and Recovery Act (RCRA) program through the tracking of events and activities related to facilities that generate, transport, and treat, store, or dispose of hazardous waste. RCRAInfo allows RCRA program staff to track the notification, permit, compliance, and corrective action activities required under RCRA.

Click this hyperlink while viewing on your computer to access additional FINDS: detail in the EDR Site Report.

ECHO:

Envid:	1000360797
Registry ID:	110000609841
DFR URL:	http://echo.epa.gov/detailed-facility-report?fid=110000609841
Name:	FABRICATED CIRCUITS INC
Address:	1196 NORMAN AVE
City,State,Zip:	SANTA CLARA, CA 95054

P68 **FABRICATED CIRCUITS INC.** **CA ENVIROSTOR** **S109467268**
SE **1196 NORMAN AVENUE** **CA HWP** **N/A**
1/2-1 **SANTA CLARA, CA 95050**
0.617 mi.
3259 ft. **Site 2 of 2 in cluster P**

Relative:
Higher

Actual:
27 ft.

ENVIROSTOR:

Name:	FABRICATED CIRCUITS INC.
Address:	1196 NORMAN AVENUE
City,State,Zip:	SANTA CLARA, CA 950500000
Facility ID:	80001693
Status:	Refer: RWQCB
Status Date:	01/01/2008
Site Code:	Not reported
Site Type:	Corrective Action
Site Type Detailed:	Corrective Action
Acres:	0
NPL:	NO
Regulatory Agencies:	RWQCB
Lead Agency:	WQC
Program Manager:	Not reported
Supervisor:	* Unknown
Division Branch:	Cleanup Berkeley
Assembly:	25
Senate:	10
Special Program:	Not reported
Restricted Use:	NO
Site Mgmt Req:	NONE SPECIFIED
Funding:	Not reported
Latitude:	37.38545
Longitude:	-121.9537
APN:	NONE SPECIFIED
Past Use:	NONE SPECIFIED
Potential COC:	NONE SPECIFIED

FABRICATED CIRCUITS INC. (Continued) **S109467268**

Confirmed COC: NONE SPECIFIED
Potential Description: NONE SPECIFIED
Alias Name: CAD082898180
Alias Type: EPA Identification Number
Alias Name: 80001693
Alias Type: Envirostor ID Number

Completed Info:
Completed Area Name: PROJECT WIDE
Completed Sub Area Name: Not reported
Completed Document Type: RCRA Facility Assessment Report
Completed Date: 06/30/1999
Comments: Not reported

Completed Area Name: PROJECT WIDE
Completed Sub Area Name: Not reported
Completed Document Type: RCRA Facility Assessment Report
Completed Date: 06/30/1999
Comments: Not reported

Completed Area Name: PROJECT WIDE
Completed Sub Area Name: Not reported
Completed Document Type: Preliminary Assessment Report
Completed Date: 08/30/1991
Comments: Not reported

Future Area Name: Not reported
Future Sub Area Name: Not reported
Future Document Type: Not reported
Future Due Date: Not reported
Schedule Area Name: Not reported
Schedule Sub Area Name: Not reported
Schedule Document Type: Not reported
Schedule Due Date: Not reported
Schedule Revised Date: Not reported

HWP:
EPA ID: CAD082898180
Name: FABRICATED CIRCUITS INC.
Address: 1196 NORMAN AVENUE
Cleanup Status: PROTECTIVE FILER
Latitude: 37.38545
Longitude: -121.9537
Facility Type: Historical - Non-Operating
Facility Size: Not reported
Supervisor: Not reported
Site Code: Not reported
Senate District: 10
Assembly District: 25
Public Information Officer: Not reported
Commercial Offsite Facility Types: Not reported
Quarterly Update: Not reported
Project Manager Lead: Not reported
Project Manager: Not reported
Permit Type: RCRA
Permit Effective Date: Not reported
Permit Expiration Date: Not reported

FABRICATED CIRCUITS INC. (Continued) **S109467268**

Calenviroscreen Score: 41-45%
Total Planned Hours: Not reported
Total Planned Amount: Not reported
Total Actual Hours: Not reported

Activities:

EPA ID: CAD082898180
Facility Type: Historical - Non-Operating
Facility Name: FABRICATED CIRCUITS INC.
Project Manager: Not reported
Project Manager Lead: Not reported
Supervisor: Not reported
Facility Status: PROTECTIVE FILER
Activity Type: Protective Filer Status
Permit Being Renewed: Not reported
Permit Being Modified: Not reported
Final Date: Not reported
Type: RCRA
Title Description: PF
Due Date: Not reported
Comments: OP190ar approved 4/9/1982.Interim status revoked Feb 1983.
Unit Names: CONTAIN1, TANKSTR1, TANKTRT1
Event Description: Protective Filer Status - PROTECTIVE FILER (RECEIVED)
Actual Date: 04/01/1982

EPA ID: CAD082898180
Facility Type: Historical - Non-Operating
Facility Name: FABRICATED CIRCUITS INC.
Project Manager: Not reported
Project Manager Lead: Not reported
Supervisor: Not reported
Facility Status: PROTECTIVE FILER
Activity Type: Protective Filer Status
Permit Being Renewed: Not reported
Permit Being Modified: Not reported
Final Date: Not reported
Type: RCRA
Title Description: PF
Due Date: Not reported
Comments: OP190ar approved 4/9/1982.Interim status revoked Feb 1983.
Unit Names: CONTAIN1, TANKSTR1, TANKTRT1
Event Description: Protective Filer Status - PROTECTIVE FILER (APPROVED)
Actual Date: 04/09/1982

69
SSW
1/2-1
0.672 mi.
3549 ft.

Relative:
Higher

Actual:
30 ft.

SILICONIX INC.
2201 LAURELWOOD
SANTA CLARA, CA 95054

CA ENVIROSTOR
CA CPS-SLIC
CA CHMIRS
CA ENF
CA HIST CORTESE
CA NPDES
CA CIWQS

S100275287
N/A

ENVIROSTOR:
Name: VISHAY SILICONIX, INC.
Address: 2201 LAURELWOOD ROAD
City,State,Zip: SANTA CLARA, CA 95054
Facility ID: 71002263

SILICONIX INC. (Continued) **S100275287**

Status:	Refer: RWQCB
Status Date:	02/29/2016
Site Code:	Not reported
Site Type:	Tiered Permit
Site Type Detailed:	Tiered Permit
Acres:	12
NPL:	NO
Regulatory Agencies:	NONE SPECIFIED
Lead Agency:	NONE SPECIFIED
Program Manager:	Not reported
Supervisor:	Mark Piros
Division Branch:	Cleanup Berkeley
Assembly:	25
Senate:	10
Special Program:	EPA - PASI
Restricted Use:	NO
Site Mgmt Req:	NONE SPECIFIED
Funding:	Not reported
Latitude:	37.38408
Longitude:	-121.9654
APN:	104-39-012
Past Use:	MANUFACTURING - ELECTRONIC
Potential COC:	Trichloroethylene (TCE 1,2-Dichloroethylene (trans
Confirmed COC:	Trichloroethylene (TCE 1,2-Dichloroethylene (trans
Potential Description:	OTH, SOIL, SV
Alias Name:	104-39-012
Alias Type:	APN
Alias Name:	CAD009131392
Alias Type:	EPA Identification Number
Alias Name:	110000484459
Alias Type:	EPA (FRS #)
Alias Name:	SL20230848
Alias Type:	GeoTracker Global ID
Alias Name:	71002263
Alias Type:	Envirostor ID Number

Completed Info:

Completed Area Name:	PROJECT WIDE
Completed Sub Area Name:	Not reported
Completed Document Type:	Phase 1
Completed Date:	02/29/2016
Comments:	DTSC performed a site screening to determine whether any releases of hazardous substances or wastes have occurred at the site that require DTSC to pursue corrective actions. Siliconix has been operating a semiconductor manufacturing facility on the site since around 1969. Siliconix has operated four hazardous waste treatment units under the Permit By Rule, Conditionally Authorized, and Conditionally Exempt Specified Wastestream permitting tiers, including an acid waste neutralization unit, hydrofluoric waste treatment unit, drum washer, and plating line. The site was identified as a source of downgradient groundwater contamination and the Regional Water Quality Control Board (RWQCB) began overseeing investigations at the site in 1987. Groundwater remediation began at the site in 1990. RWQCB continues to oversee cleanup at the site.
Future Area Name:	Not reported
Future Sub Area Name:	Not reported
Future Document Type:	Not reported

SILICONIX INC. (Continued) **S100275287**

Future Due Date: Not reported
Schedule Area Name: Not reported
Schedule Sub Area Name: Not reported
Schedule Document Type: Not reported
Schedule Due Date: Not reported
Schedule Revised Date: Not reported

Name: SILICONIX INCORPORATED
Address: 2201 LAURELWOOD ROAD
City,State,Zip: SANTA CLARA, CA 95054
Facility ID: 43380018
Status: Refer: RWQCB
Status Date: 12/09/1989
Site Code: Not reported
Site Type: Historical
Site Type Detailed: * Historical
Acres: 12
NPL: NO
Regulatory Agencies: NONE SPECIFIED
Lead Agency: NONE SPECIFIED
Program Manager: Not reported
Supervisor: Referred - Not Assigned
Division Branch: Cleanup Berkeley
Assembly: 25
Senate: 10
Special Program: EPA - PASI
Restricted Use: NO
Site Mgmt Req: NONE SPECIFIED
Funding: Not reported
Latitude: 37.38408
Longitude: -121.9656
APN: NONE SPECIFIED
Past Use: NONE SPECIFIED
Potential COC: NONE SPECIFIED
Confirmed COC: NONE SPECIFIED
Potential Description: NONE SPECIFIED
Alias Name: CAD009131392
Alias Type: EPA Identification Number
Alias Name: 110000484459
Alias Type: EPA (FRS #)
Alias Name: SL20230848
Alias Type: GeoTracker Global ID
Alias Name: 43380018
Alias Type: Envirostor ID Number

Completed Info:
Completed Area Name: PROJECT WIDE
Completed Sub Area Name: Not reported
Completed Document Type: * Discovery
Completed Date: 12/09/1989
Comments: Facility identified via EPA Federal Investigation Team (FIT) Preliminary Assessment (PA). EPA completed PA and recommend medium-priority Screening Site Inspection (SSI). Location Information: Site is located near the intersection of Montague Expressway and the Bayshore Freeway (Hwy 101) in Township 6 South, Range 2 West, Section 27.

Completed Area Name: PROJECT WIDE

SILICONIX INC. (Continued) **S100275287**

Completed Sub Area Name: Not reported
Completed Document Type: PA/SI Reassessment
Completed Date: 04/14/2015
Comments: Not reported

Future Area Name: Not reported
Future Sub Area Name: Not reported
Future Document Type: Not reported
Future Due Date: Not reported
Schedule Area Name: Not reported
Schedule Sub Area Name: Not reported
Schedule Document Type: Not reported
Schedule Due Date: Not reported
Schedule Revised Date: Not reported

CPS-SLIC:

Name:	SILICONIX INC
Address:	2201 LAURELWOOD ROAD
City,State,Zip:	SANTA CLARA, CA 95054
Region:	STATE
Facility Status:	**Open - Remediation**
Status Date:	07/30/2002
Global Id:	SL20230848
Lead Agency:	SAN FRANCISCO BAY RWQCB (REGION 2)
Lead Agency Case Number:	Not reported
Latitude:	37.3840427535581
Longitude:	-121.965721334702
Case Type:	Cleanup Program Site
Case Worker:	MJD
Local Agency:	Not reported
RB Case Number:	43S0236
File Location:	Regional Board
Potential Media Affected:	Other Groundwater (uses other than drinking water), Soil, Soil Vapor
Potential Contaminants of Concern:	Other Chlorinated Hydrocarbons, Trichloroethylene (TCE)
Site History:	This site has had a release of the solvent trichloroethene to soil and groundwater. There is a plume of TCE impacted groundwater that extends offsite. Cleanup is ongoing. Groundwater was being cleaned up via a groundwater extraction and treatment system. Groundwater is currently being cleaned up by remedial injections and a barrier.

Click here to access the California GeoTracker records for this facility:

CHMIRS:

Name:	Not reported
Address:	2201 LAURELWOOD
City,State,Zip:	SANTA CLARA, CA 95054
OES Incident Number:	910163
OES notification:	Not reported
OES Date:	Not reported
OES Time:	Not reported
Date Completed:	**27-FEB-89**
Property Use:	700
Agency Id Number:	43090
Agency Incident Number:	891033
Time Notified:	1219
Time Completed:	1241

SILICONIX INC. (Continued) **S100275287**

Surrounding Area:	700
Estimated Temperature:	Not reported
Property Management:	P
More Than Two Substances Involved?:	N
Resp Agncy Personel # Of Decontaminated:	0
Responding Agency Personel # Of Injuries:	0
Responding Agency Personel # Of Fatalities:	0
Others Number Of Decontaminated:	0
Others Number Of Injuries:	0
Others Number Of Fatalities:	0
Vehicle Make/year:	Not reported
Vehicle License Number:	Not reported
Vehicle State:	Not reported
Vehicle Id Number:	Not reported
CA DOT PUC/ICC Number:	Not reported
Company Name:	Not reported
Reporting Officer Name/ID:	DAVID R PARKER 15C-1
Report Date:	07-MAR-89
Facility Telephone:	408 984-3084
Waterway Involved:	Not reported
Waterway:	Not reported
Spill Site:	Not reported
Cleanup By:	Not reported
Containment:	Not reported
What Happened:	Not reported
Type:	Not reported
Measure:	Not reported
Other:	Not reported
Date/Time:	Not reported
Year:	88-92
Agency:	Not reported
Incident Date:	27-FEB-89
Admin Agency:	Not reported
Amount:	Not reported
Contained:	Not reported
Site Type:	Not reported
E Date:	04-MAY-90
Substance:	Not reported
Unknown:	Not reported
Substance #2:	Not reported
Substance #3:	Not reported
Evacuations:	Not reported
Number of Injuries:	Not reported
Number of Fatalities:	Not reported
#1 Pipeline:	Not reported
#2 Pipeline:	Not reported
#3 Pipeline:	Not reported
#1 Vessel >= 300 Tons:	Not reported
#2 Vessel >= 300 Tons:	Not reported
#3 Vessel >= 300 Tons:	Not reported
Evacs:	Not reported
Injuries:	Not reported
Fatals:	Not reported
Comments:	Not reported
Description:	Not reported

SILICONIX INC. (Continued) **S100275287**

ENF:

Name:	SILICONIX INC.
Address:	2201 LAURELWOOD
City,State,Zip:	SANTA CLARA, CA 95054
Region:	2
Facility Id:	257059
Agency Name:	Vishay Siliconix, Inc.
Place Type:	Facility
Place Subtype:	Not reported
Facility Type:	Industrial
Agency Type:	Privately-Owned Business
# Of Agencies:	1
Place Latitude:	37.384343
Place Longitude:	-121.962878
SIC Code 1:	3674
SIC Desc 1:	Semiconductors and Related Devices
SIC Code 2:	Not reported
SIC Desc 2:	Not reported
SIC Code 3:	Not reported
SIC Desc 3:	Not reported
NAICS Code 1:	Not reported
NAICS Desc 1:	Not reported
NAICS Code 2:	Not reported
NAICS Desc 2:	Not reported
NAICS Code 3:	Not reported
NAICS Desc 3:	Not reported
# Of Places:	1
Source Of Facility:	Reg Meas
Design Flow:	Not reported
Threat To Water Quality:	Not reported
Complexity:	Not reported
Pretreatment:	Not reported
Facility Waste Type:	Not reported
Facility Waste Type 2:	Not reported
Facility Waste Type 3:	Not reported
Facility Waste Type 4:	Not reported
Program:	UNREGS
Program Category1:	UNREGS
Program Category2:	UNREGS
# Of Programs:	1
WDID:	2 438291N01
Reg Measure Id:	162319
Reg Measure Type:	Unregulated
Region:	2
Order #:	Not reported
Npdes# CA#:	Not reported
Major-Minor:	Not reported
Npdes Type:	Not reported
Reclamation:	Not reported
Dredge Fill Fee:	Not reported
301H:	Not reported
Application Fee Amt Received:	Not reported
Status:	Never Active
Status Date:	02/21/2013
Effective Date:	Not reported
Expiration/Review Date:	Not reported
Termination Date:	Not reported

SILICONIX INC. (Continued) **S100275287**

WDR Review - Amend:	Not reported
WDR Review - Revise/Renew:	Not reported
WDR Review - Rescind:	Not reported
WDR Review - No Action Required:	Not reported
WDR Review - Pending:	Not reported
WDR Review - Planned:	Not reported
Status Enrollee:	N
Individual/General:	I
Fee Code:	Not reported
Direction/Voice:	Passive
Enforcement Id(EID):	219838
Region:	2
Order / Resolution Number:	89-027
Enforcement Action Type:	Clean-up and Abatement Order
Effective Date:	02/15/1989
Adoption/Issuance Date:	Not reported
Achieve Date:	Not reported
Termination Date:	Not reported
ACL Issuance Date:	Not reported
EPL Issuance Date:	Not reported
Status:	Active
Title:	Enforcement - 2 438291N01
Description:	ENF ORDER
Program:	UNREGS
Latest Milestone Completion Date:	Not reported
# Of Programs1:	1
Total Assessment Amount:	0
Initial Assessed Amount:	0
Liability $ Amount:	0
Project $ Amount:	0
Liability $ Paid:	0
Project $ Completed:	0
Total $ Paid/Completed Amount:	0

Name:	SILICONIX INC.
Address:	2201 LAURELWOOD
City,State,Zip:	SANTA CLARA, CA 95054
Region:	2
Facility Id:	257059
Agency Name:	Vishay Siliconix, Inc.
Place Type:	Facility
Place Subtype:	Not reported
Facility Type:	Industrial
Agency Type:	Privately-Owned Business
# Of Agencies:	1
Place Latitude:	37.384343
Place Longitude:	-121.962878
SIC Code 1:	3674
SIC Desc 1:	Semiconductors and Related Devices
SIC Code 2:	Not reported
SIC Desc 2:	Not reported
SIC Code 3:	Not reported
SIC Desc 3:	Not reported
NAICS Code 1:	Not reported
NAICS Desc 1:	Not reported
NAICS Code 2:	Not reported
NAICS Desc 2:	Not reported

SILICONIX INC. (Continued) **S100275287**

NAICS Code 3:	Not reported
NAICS Desc 3:	Not reported
# Of Places:	1
Source Of Facility:	Reg Meas
Design Flow:	Not reported
Threat To Water Quality:	Not reported
Complexity:	Not reported
Pretreatment:	Not reported
Facility Waste Type:	Not reported
Facility Waste Type 2:	Not reported
Facility Waste Type 3:	Not reported
Facility Waste Type 4:	Not reported
Program:	UNREGS
Program Category1:	UNREGS
Program Category2:	UNREGS
# Of Programs:	1
WDID:	2 438291N01
Reg Measure Id:	162319
Reg Measure Type:	Unregulated
Region:	2
Order #:	Not reported
Npdes# CA#:	Not reported
Major-Minor:	Not reported
Npdes Type:	Not reported
Reclamation:	Not reported
Dredge Fill Fee:	Not reported
301H:	Not reported
Application Fee Amt Received:	Not reported
Status:	Never Active
Status Date:	02/21/2013
Effective Date:	Not reported
Expiration/Review Date:	Not reported
Termination Date:	Not reported
WDR Review - Amend:	Not reported
WDR Review - Revise/Renew:	Not reported
WDR Review - Rescind:	Not reported
WDR Review - No Action Required:	Not reported
WDR Review - Pending:	Not reported
WDR Review - Planned:	Not reported
Status Enrollee:	N
Individual/General:	I
Fee Code:	Not reported
Direction/Voice:	Passive
Enforcement Id(EID):	219826
Region:	2
Order / Resolution Number:	91-026
Enforcement Action Type:	Clean-up and Abatement Order
Effective Date:	02/20/1991
Adoption/Issuance Date:	Not reported
Achieve Date:	Not reported
Termination Date:	Not reported
ACL Issuance Date:	Not reported
EPL Issuance Date:	Not reported
Status:	Active
Title:	Enforcement - 2 438291N01
Description:	SCR-AMEND EXISTING SCR TO REVISE 2 TASK DEADLINES
Program:	UNREGS

SILICONIX INC. (Continued) **S100275287**

Latest Milestone Completion Date:	Not reported
# Of Programs1:	1
Total Assessment Amount:	0
Initial Assessed Amount:	0
Liability $ Amount:	0
Project $ Amount:	0
Liability $ Paid:	0
Project $ Completed:	0
Total $ Paid/Completed Amount:	0

HIST CORTESE:

edr_fname:	SCR-SILICONIX INC.
edr_fadd1:	2201 LAURELWOOD
City,State,Zip:	SANTA CLARA, CA 95056
Region:	CORTESE
Facility County Code:	43
Reg By:	WBC&D
Reg Id:	2 438291N01

NPDES:

Name:	VISHAY SILICONIX
Address:	2201 LAURELWOOD RD
City,State,Zip:	SANTA CLARA, CA 95054
Facility Status:	Terminated
NPDES Number:	CAS000002
Region:	2
Agency Number:	0
Regulatory Measure ID:	504518
Place ID:	Not reported
Order Number:	2009-0009-DWQ
WDID:	2 43C386194
Regulatory Measure Type:	Enrollee
Program Type:	Construction
Adoption Date Of Regulatory Measure:	Not reported
Effective Date Of Regulatory Measure:	03/05/2019
Termination Date Of Regulatory Measure:	10/22/2020
Expiration Date Of Regulatory Measure:	Not reported
Discharge Address:	2201 Laurelwood Rd
Discharge Name:	Vishay Siliconix
Discharge City:	Santa Clara
Discharge State:	California
Discharge Zip:	95054
Status:	Not reported
Status Date:	Not reported
Operator Name:	Not reported
Operator Address:	Not reported
Operator City:	Not reported
Operator State:	Not reported
Operator Zip:	Not reported

Name:	VISHAY SILICONIX
Address:	2201 LAURELWOOD RD
City,State,Zip:	SANTA CLARA, CA 95054
Facility Status:	Not reported
NPDES Number:	Not reported
Region:	Not reported

SILICONIX INC. (Continued) **S100275287**

Agency Number:	Not reported
Regulatory Measure ID:	Not reported
Place ID:	Not reported
Order Number:	Not reported
WDID:	2 43I006538
Regulatory Measure Type:	Industrial
Program Type:	Not reported
Adoption Date Of Regulatory Measure:	Not reported
Effective Date Of Regulatory Measure:	Not reported
Termination Date Of Regulatory Measure:	Not reported
Expiration Date Of Regulatory Measure:	Not reported
Discharge Address:	Not reported
Discharge Name:	Not reported
Discharge City:	Not reported
Discharge State:	Not reported
Discharge Zip:	Not reported
Status:	Terminated
Status Date:	05/10/2018
Operator Name:	Vishay Siliconix
Operator Address:	2201 Laurelwood Rd
Operator City:	Santa Clara
Operator State:	California
Operator Zip:	95054

NPDES as of 03/2018:

NPDES Number:	CAS000001
Status:	Active
Agency Number:	0
Region:	2
Regulatory Measure ID:	183838
Order Number:	97-03-DWQ
Regulatory Measure Type:	Enrollee
Place ID:	Not reported
WDID:	2 43I006538
Program Type:	Industrial
Adoption Date Of Regulatory Measure:	Not reported
Effective Date Of Regulatory Measure:	04/27/1992
Expiration Date Of Regulatory Measure:	Not reported
Termination Date Of Regulatory Measure:	Not reported
Discharge Name:	Vishay Siliconix
Discharge Address:	2201 Laurelwood Rd
Discharge City:	Santa Clara
Discharge State:	California
Discharge Zip:	95054
Received Date:	Not reported
Processed Date:	Not reported
Status:	Not reported
Status Date:	Not reported
Place Size:	Not reported
Place Size Unit:	Not reported
Contact:	Not reported
Contact Title:	Not reported
Contact Phone:	Not reported
Contact Phone Ext:	Not reported
Contact Email:	Not reported
Operator Name:	Not reported
Operator Address:	Not reported
Operator City:	Not reported

SILICONIX INC. (Continued) **S100275287**

Operator State:	Not reported
Operator Zip:	Not reported
Operator Contact:	Not reported
Operator Contact Title:	Not reported
Operator Contact Phone:	Not reported
Operator Contact Phone Ext:	Not reported
Operator Contact Email:	Not reported
Operator Type:	Not reported
Developer:	Not reported
Developer Address:	Not reported
Developer City:	Not reported
Developer State:	Not reported
Developer Zip:	Not reported
Developer Contact:	Not reported
Developer Contact Title:	Not reported
Constype Linear Utility Ind:	Not reported
Emergency Phone:	Not reported
Emergency Phone Ext:	Not reported
Constype Above Ground Ind:	Not reported
Constype Below Ground Ind:	Not reported
Constype Cable Line Ind:	Not reported
Constype Comm Line Ind:	Not reported
Constype Commertial Ind:	Not reported
Constype Electrical Line Ind:	Not reported
Constype Gas Line Ind:	Not reported
Constype Industrial Ind:	Not reported
Constype Other Description:	Not reported
Constype Other Ind:	Not reported
Constype Recons Ind:	Not reported
Constype Residential Ind:	Not reported
Constype Transport Ind:	Not reported
Constype Utility Description:	Not reported
Constype Utility Ind:	Not reported
Constype Water Sewer Ind:	Not reported
Dir Discharge Uswater Ind:	Not reported
Receiving Water Name:	Not reported
Certifier:	Not reported
Certifier Title:	Not reported
Certification Date:	Not reported
Primary Sic:	Not reported
Secondary Sic:	Not reported
Tertiary Sic:	Not reported
NPDES Number:	Not reported
Status:	Not reported
Agency Number:	Not reported
Region:	2
Regulatory Measure ID:	183838
Order Number:	Not reported
Regulatory Measure Type:	Industrial
Place ID:	Not reported
WDID:	2 43I006538
Program Type:	Not reported
Adoption Date Of Regulatory Measure:	Not reported
Effective Date Of Regulatory Measure:	Not reported
Expiration Date Of Regulatory Measure:	Not reported
Termination Date Of Regulatory Measure:	Not reported

SILICONIX INC. (Continued) **S100275287**

Discharge Name:	Not reported
Discharge Address:	Not reported
Discharge City:	Not reported
Discharge State:	Not reported
Discharge Zip:	Not reported
Received Date:	05/09/2008
Processed Date:	04/27/1992
Status:	Active
Status Date:	04/27/1992
Place Size:	12
Place Size Unit:	Acres
Contact:	Rafael Usac
Contact Title:	Sr Plant Maintenance Technician
Contact Phone:	408-970-5344
Contact Phone Ext:	Not reported
Contact Email:	Rafael.Usac@Vishay.com
Operator Name:	Vishay Siliconix
Operator Address:	2201 Laurelwood Rd
Operator City:	Santa Clara
Operator State:	California
Operator Zip:	95054
Operator Contact:	Lana Spencer
Operator Contact Title:	QISP #118
Operator Contact Phone:	510-540-5303
Operator Contact Phone Ext:	Not reported
Operator Contact Email:	lanaspenc@aol.com
Operator Type:	Private Business
Developer:	Not reported
Developer Address:	Not reported
Developer City:	Not reported
Developer State:	California
Developer Zip:	Not reported
Developer Contact:	Not reported
Developer Contact Title:	Not reported
Constype Linear Utility Ind:	Not reported
Emergency Phone:	408-988-8000
Emergency Phone Ext:	Not reported
Constype Above Ground Ind:	Not reported
Constype Below Ground Ind:	Not reported
Constype Cable Line Ind:	Not reported
Constype Comm Line Ind:	Not reported
Constype Commertial Ind:	Not reported
Constype Electrical Line Ind:	Not reported
Constype Gas Line Ind:	Not reported
Constype Industrial Ind:	Not reported
Constype Other Description:	Not reported
Constype Other Ind:	Not reported
Constype Recons Ind:	Not reported
Constype Residential Ind:	Not reported
Constype Transport Ind:	Not reported
Constype Utility Description:	Not reported
Constype Utility Ind:	Not reported
Constype Water Sewer Ind:	Not reported
Dir Discharge Uswater Ind:	N
Receiving Water Name:	San Tomas Aquinas Creek
Certifier:	Luan Ha
Certifier Title:	Director EHS

SILICONIX INC. (Continued) **S100275287**

Certification Date:	30-JAN-17
Primary Sic:	3674-Semiconductors and Related Devices
Secondary Sic:	Not reported
Tertiary Sic:	Not reported

Name:	VISHAY SILICONIX
Address:	2201 LAURELWOOD RD
City,State,Zip:	SANTA CLARA, CA 95054
Facility Status:	Not reported
NPDES Number:	Not reported
Region:	Not reported
Agency Number:	Not reported
Regulatory Measure ID:	Not reported
Place ID:	Not reported
Order Number:	Not reported
WDID:	2 43C386194
Regulatory Measure Type:	Construction
Program Type:	Not reported
Adoption Date Of Regulatory Measure:	Not reported
Effective Date Of Regulatory Measure:	Not reported
Termination Date Of Regulatory Measure:	Not reported
Expiration Date Of Regulatory Measure:	Not reported
Discharge Address:	Not reported
Discharge Name:	Not reported
Discharge City:	Not reported
Discharge State:	Not reported
Discharge Zip:	Not reported
Status:	Terminated
Status Date:	10/22/2020
Operator Name:	Vishay Siliconix
Operator Address:	2201 Laurelwood Rd
Operator City:	Santa Clara
Operator State:	California
Operator Zip:	95054

CIWQS:

Name:	VISHAY SILICONIX
Address:	2201 LAURELWOOD RD
City,State,Zip:	SANTA CLARA, CA 95054
Agency:	Vishay Siliconix
Agency Address:	2201 Laurelwood Rd, Santa Clara, CA 95054
Place/Project Type:	Industrial - Semiconductors and Related Devices
SIC/NAICS:	3674
Region:	2
Program:	INDSTW
Regulatory Measure Status:	Terminated
Regulatory Measure Type:	Storm water industrial
Order Number:	2014-0057-DWQ
WDID:	2 43I006538
NPDES Number:	CAS000001
Adoption Date:	Not reported
Effective Date:	04/27/1992
Termination Date:	05/10/2018
Expiration/Review Date:	Not reported
Design Flow:	Not reported
Major/Minor:	Not reported

SILICONIX INC. (Continued) **S100275287**

Complexity:	Not reported
TTWQ:	Not reported
Enforcement Actions within 5 years:	0
Violations within 5 years:	0
Latitude:	37.38432
Longitude:	-121.96333

Name:	VISHAY SILICONIX
Address:	2201 LAURELWOOD RD
City,State,Zip:	SANTA CLARA, CA 95054
Agency:	Vishay Siliconix
Agency Address:	2201 Laurelwood Rd, Santa Clara, CA 95054
Place/Project Type:	Construction - Commercial
SIC/NAICS:	Not reported
Region:	2
Program:	CONSTW
Regulatory Measure Status:	Terminated
Regulatory Measure Type:	Storm water construction
Order Number:	2009-0009-DWQ
WDID:	2 43C386194
NPDES Number:	CAS000002
Adoption Date:	Not reported
Effective Date:	03/05/2019
Termination Date:	10/22/2020
Expiration/Review Date:	Not reported
Design Flow:	Not reported
Major/Minor:	Not reported
Complexity:	Not reported
TTWQ:	Not reported
Enforcement Actions within 5 years:	0
Violations within 5 years:	0
Latitude:	37.384083
Longitude:	-121.9657

70
SSE
1/2-1
0.734 mi.
3874 ft.

FINESSE SOLUTIONS INC
3501 LEONARD CT
SANTA CLARA, CA 95054

CA ENVIROSTOR **S100942960**
CA VCP **N/A**
CA HAZNET
CA HWTS

Relative:
Higher

Actual:
30 ft.

ENVIROSTOR:

Name:	FORMER PYCON INC. FACILITY
Address:	3501 LEONARD COURT
City,State,Zip:	SANTA CLARA, CA 95054
Facility ID:	60001430
Status:	Refer: Local Agency
Status Date:	09/15/2010
Site Code:	Not reported
Site Type:	Voluntary Cleanup
Site Type Detailed:	Voluntary Agreement
Acres:	0.8
NPL:	NO
Regulatory Agencies:	SMBRP, CITY OF SANTA CLARA
Lead Agency:	CITY OF SANTA CLARA
Program Manager:	Not reported
Supervisor:	Barbara Cook
Division Branch:	Cleanup Berkeley
Assembly:	25

FINESSE SOLUTIONS INC (Continued) **S100942960**

Senate: 10
Special Program: Not reported
Restricted Use: NO
Site Mgmt Req: NONE SPECIFIED
Funding: Responsible Party
Latitude: 37.38302
Longitude: -121.9559
APN: NONE SPECIFIED
Past Use: MANUFACTURING - ELECTRONIC
Potential COC: Copper and compounds Nickel
Confirmed COC: Copper and compounds Nickel
Potential Description: CSS, SOIL
Alias Name: Santa Clara Technology Park
Alias Type: Alternate Name
Alias Name: CAD981382401
Alias Type: EPA Identification Number
Alias Name: 110000484440
Alias Type: EPA (FRS #)
Alias Name: 60001430
Alias Type: Envirostor ID Number
Alias Name: 71002768
Alias Type: Envirostor ID Number

Completed Info:
Completed Area Name: PROJECT WIDE
Completed Sub Area Name: Not reported
Completed Document Type: Application
Completed Date: 08/23/2010
Comments: PS Business Parks was required to clean the building on the site to satisfy the Santa Clara Fire Department and to obtain permission to release the facility. PS Business Parks requested DTSC oversight of a risk assessment to evaluate elevated concentrations of nickel and copper found in various areas beneath the concrete building floor.

Completed Area Name: PROJECT WIDE
Completed Sub Area Name: Not reported
Completed Document Type: Removal Action Completion Report
Completed Date: 11/19/2010
Comments: The Addendum documents additional soil sampling in May and June 2010 to evaluate the horizontal extent of nickel and or copper impacted and the removal of concrete and soil in the Plating Room and DES Room. The Addendum includes (as Attachment 4) a risk assesment of the remaining soils with metal concentrations exceeding screening levels.

Completed Area Name: PROJECT WIDE
Completed Sub Area Name: Not reported
Completed Document Type: Removal Action Completion Report
Completed Date: 04/06/2010
Comments: The report summarizes the closure activities at the site and documents the sampling and disposal activities performed in accordance with the Santa Clara Fire Department Hazardous Materials Closure permit.

Completed Area Name: PROJECT WIDE
Completed Sub Area Name: Not reported
Completed Document Type: Preliminary Endangerment Assessment Report
Completed Date: 08/23/2007
Comments: The Phase I Environmental Site Assessment was submitted to DTSC along

FINESSE SOLUTIONS INC (Continued) **S100942960**

with the Request for Agency Oversight of a Brownfield Site.

Completed Area Name:	PROJECT WIDE
Completed Sub Area Name:	Not reported
Completed Document Type:	No Further Action Letter
Completed Date:	03/15/2011
Comments:	DTSC reviewed a risk assessment submitted on behalf of PS Business Parks and agreed with its conclusions and determined that no further action is needed to address the residual copper and nickel in soil.
Future Area Name:	Not reported
Future Sub Area Name:	Not reported
Future Document Type:	Not reported
Future Due Date:	Not reported
Schedule Area Name:	Not reported
Schedule Sub Area Name:	Not reported
Schedule Document Type:	Not reported
Schedule Due Date:	Not reported
Schedule Revised Date:	Not reported

VCP:

Name:	FORMER PYCON INC. FACILITY
Address:	3501 LEONARD COURT
City,State,Zip:	SANTA CLARA, CA 95054
Facility ID:	60001430
Site Type:	Voluntary Cleanup
Site Type Detail:	Voluntary Agreement
Site Mgmt. Req.:	NONE SPECIFIED
Acres:	0.8
National Priorities List:	NO
Cleanup Oversight Agencies:	SMBRP, CITY OF SANTA CLARA
Lead Agency:	CITY OF SANTA CLARA
Lead Agency Description:	SANTA CLARA, CITY OF
Project Manager:	Not reported
Supervisor:	Barbara Cook
Division Branch:	Cleanup Berkeley
Site Code:	Not reported
Assembly:	25
Senate:	10
Special Programs Code:	Not reported
Status:	Refer: Local Agency
Status Date:	09/15/2010
Restricted Use:	NO
Funding:	Responsible Party
Lat/Long:	37.38302 / -121.9559
APN:	NONE SPECIFIED
Past Use:	MANUFACTURING - ELECTRONIC
Potential COC:	30156, 30407
Confirmed COC:	30156,30407
Potential Description:	CSS, SOIL
Alias Name:	Santa Clara Technology Park
Alias Type:	Alternate Name
Alias Name:	CAD981382401
Alias Type:	EPA Identification Number
Alias Name:	110000484440
Alias Type:	EPA (FRS #)
Alias Name:	60001430

FINESSE SOLUTIONS INC (Continued) **S100942960**

Alias Type: Envirostor ID Number
Alias Name: 71002768
Alias Type: Envirostor ID Number

Completed Info:

Completed Area Name: PROJECT WIDE
Completed Sub Area Name: Not reported
Completed Document Type: Application
Completed Date: 08/23/2010
Comments: PS Business Parks was required to clean the building on the site to satisfy the Santa Clara Fire Department and to obtain permission to release the facility. PS Business Parks requested DTSC oversight of a risk assessment to evaluate elevated concentrations of nickel and copper found in various areas beneath the concrete building floor.

Completed Area Name: PROJECT WIDE
Completed Sub Area Name: Not reported
Completed Document Type: Removal Action Completion Report
Completed Date: 11/19/2010
Comments: The Addendum documents additional soil sampling in May and June 2010 to evaluate the horizontal extent of nickel and or copper impacted and the removal of concrete and soil in the Plating Room and DES Room. The Addendum includes (as Attachment 4) a risk assesment of the remaining soils with metal concentrations exceeding screening levels.

Completed Area Name: PROJECT WIDE
Completed Sub Area Name: Not reported
Completed Document Type: Removal Action Completion Report
Completed Date: 04/06/2010
Comments: The report summarizes the closure activities at the site and documents the sampling and disposal activities performed in accordance with the Santa Clara Fire Department Hazardous Materials Closure permit.

Completed Area Name: PROJECT WIDE
Completed Sub Area Name: Not reported
Completed Document Type: Preliminary Endangerment Assessment Report
Completed Date: 08/23/2007
Comments: The Phase I Environmental Site Assessment was submitted to DTSC along with the Request for Agency Oversight of a Brownfield Site.

Completed Area Name: PROJECT WIDE
Completed Sub Area Name: Not reported
Completed Document Type: No Further Action Letter
Completed Date: 03/15/2011
Comments: DTSC reviewed a risk assessment submitted on behalf of PS Business Parks and agreed with its conclusions and determined that no further action is needed to address the residual copper and nickel in soil.

Future Area Name: Not reported
Future Sub Area Name: Not reported
Future Document Type: Not reported
Future Due Date: Not reported
Schedule Area Name: Not reported
Schedule Sub Area Name: Not reported
Schedule Document Type: Not reported
Schedule Due Date: Not reported
Schedule Revised Date: Not reported

FINESSE SOLUTIONS INC (Continued) **S100942960**

HAZNET:

Name:	FINESSE SOLUTIONS INC
Address:	3501 LEONARD CT
Address 2:	Not reported
City,State,Zip:	SANTA CLARA, CA 95054
Contact:	BRIAN WOOD
Telephone:	4085709000
Mailing Name:	Not reported
Mailing Address:	3501 LEONARD CT
Year:	2018
Gepaid:	CAL000420157
TSD EPA ID:	AZR000520304
CA Waste Code:	122 - Alkaline solution without metals pH >= 12.5
Disposal Method:	H141 - Storage, Bulking, And/Or Transfer Off Site--No Treatment/Reovery (H010-H129) Or (H131-H135)
Tons:	0.01000
Year:	2018
Gepaid:	CAL000420157
TSD EPA ID:	CAD008364432
CA Waste Code:	551 - Laboratory waste chemicals
Disposal Method:	H141 - Storage, Bulking, And/Or Transfer Off Site--No Treatment/Reovery (H010-H129) Or (H131-H135)
Tons:	0.00250
Year:	2018
Gepaid:	CAL000420157
TSD EPA ID:	MXC130619001
CA Waste Code:	551 - Laboratory waste chemicals
Disposal Method:	H039 - Other Recovery Of Reclamation For Reuse Including Acid Regeneration, Organics Recovery Ect
Tons:	0.00750
Year:	2018
Gepaid:	CAL000420157
TSD EPA ID:	AZR000506980
CA Waste Code:	341 - Organic liquids (nonsolvents) with halogens
Disposal Method:	-
Tons:	0.82480
Year:	2018
Gepaid:	CAL000420157
TSD EPA ID:	AZR000506980
CA Waste Code:	181 - Other inorganic solid waste
Disposal Method:	-
Tons:	0.01500
Year:	2018
Gepaid:	CAL000420157
TSD EPA ID:	MXC130619001
CA Waste Code:	352 - Other organic solids
Disposal Method:	H050 - Energy Recovery At This Site--Use As Fuel(Includes On-Site Fuel Blending)
Tons:	0.00500
Year:	2017

FINESSE SOLUTIONS INC (Continued) **S100942960**

Gepaid:	CAL000420157
TSD EPA ID:	AZR000501510
CA Waste Code:	341 - Organic liquids (nonsolvents) with halogens
Disposal Method:	H141 - Storage, Bulking, And/Or Transfer Off Site--No Treatment/Reovery (H010-H129) Or (H131-H135)
Tons:	0.1251
Year:	2017
Gepaid:	CAL000420157
TSD EPA ID:	MXC130619001
CA Waste Code:	352 - Other organic solids
Disposal Method:	H050 - Energy Recovery At This Site--Use As Fuel(Includes On-Site Fuel Blending)
Tons:	0.04
Year:	2017
Gepaid:	CAL000420157
TSD EPA ID:	MXC130619001
CA Waste Code:	331 - Off-specification, aged or surplus organics
Disposal Method:	H020 - Solvents Recovery
Tons:	0.075
Year:	2017
Gepaid:	CAL000420157
TSD EPA ID:	MXC130619001
CA Waste Code:	214 - Unspecified solvent mixture
Disposal Method:	H020 - Solvents Recovery
Tons:	0.198

Click this hyperlink while viewing on your computer to access
2 additional CA HAZNET: record(s) in the EDR Site Report.

Detail Two:

Year:	2018
EM Manifest ID:	015462965JJK20170908_D_1
Shipment Date:	9/8/2017
Receipt Date:	9/18/2017
Manifest Number:	015462965JJK
Generator EPA ID:	CAL000420157
Name:	FINESSE SOLUTIONS INC
Address:	Not reported
Address 2:	Not reported
City:	Not reported
Zip:	Not reported
Telephone:	Not reported
Contact:	Not reported
Contact Telephone:	Not reported
Transporter 1 EPA ID:	CAD981377864
Transporter 1 Emergency Number:	Not reported
Transporter 2 EPA ID:	CAD980585293
Transporter 2 Emergency Number:	Not reported
TSDF EPA ID:	AZR000501510
TSDF Name:	AA SYDCOL LLC DBA SYDCOL
TSDF Address 1:	Not reported
TSDF Address 2:	Not reported
TSDF City:	Not reported

FINESSE SOLUTIONS INC (Continued) **S100942960**

TSDF Zip:	Not reported
TSDF Telephone:	Not reported

State:

Year:	2018
EM Manifest ID:	015462965JJK20170908_D_1
Generator EPA ID:	CAL000420157
Shipment Date:	2017-09-08
Manifest Number:	015462965JJK
Line Number:	1
Method Code:	H141
Quantity Tons:	0.23100
Quantity Waste:	55.000000
Quantity Unit:	G
Number of Containers:	1
Type of Container:	NULL
Quantity Type:	NULL
State Code:	135

Year:	2018
EM Manifest ID:	017126948JJK20170907_D_1
Shipment Date:	9/7/2017
Receipt Date:	9/21/2017
Manifest Number:	017126948JJK
Generator EPA ID:	CAL000420157
Name:	FINESSE SOLUTIONS INC
Address:	Not reported
Address 2:	Not reported
City:	Not reported
Zip:	Not reported
Telephone:	Not reported
Contact:	Not reported
Contact Telephone:	Not reported
Transporter 1 EPA ID:	CAD981377864
Transporter 1 Emergency Number:	Not reported
Transporter 2 EPA ID:	CAR000194217
Transporter 2 Emergency Number:	Not reported
TSDF EPA ID:	MXC130619001
TSDF Name:	RECICLADORA TEMARRY DE MEXICO SA DE CV
TSDF Address 1:	Not reported
TSDF Address 2:	Not reported
TSDF City:	Not reported
TSDF Zip:	Not reported
TSDF Telephone:	Not reported

Federal:

Year:	2018
EM Manifest ID:	017126948JJK20170907_D_1
Generator EPA ID:	CAL000420157
Shipment Date:	2017-09-07
Manifest Number:	017126948JJK
Line Number:	1
Method Code:	H050
Quantity Tons:	0.01250
Quantity Waste:	25.000000
Quantity Unit:	P
Number of Containers:	1

FINESSE SOLUTIONS INC (Continued) **S100942960**

Type of Container:	NULL
Quantity Type:	NULL
Federal Code:	D001

State:

Year:	2018
EM Manifest ID:	017126948JJK20170907_D_1
Generator EPA ID:	CAL000420157
Shipment Date:	2017-09-07
Manifest Number:	017126948JJK
Line Number:	1
Method Code:	H050
Quantity Tons:	0.01250
Quantity Waste:	25.000000
Quantity Unit:	P
Number of Containers:	1
Type of Container:	NULL
Quantity Type:	NULL
State Code:	352

Year:	2018
EM Manifest ID:	017126821JJK20170811_D_1
Shipment Date:	8/11/2017
Receipt Date:	8/18/2017
Manifest Number:	017126821JJK
Generator EPA ID:	CAL000420157
Name:	FINESSE SOLUTIONS INC
Address:	Not reported
Address 2:	Not reported
City:	Not reported
Zip:	Not reported
Telephone:	Not reported
Contact:	Not reported
Contact Telephone:	Not reported
Transporter 1 EPA ID:	CAD981377864
Transporter 1 Emergency Number:	Not reported
Transporter 2 EPA ID:	CAR000194217
Transporter 2 Emergency Number:	Not reported
TSDF EPA ID:	MXC130619001
TSDF Name:	RECICLADORA TEMARRY DE MEXICO SA DE CV
TSDF Address 1:	Not reported
TSDF Address 2:	Not reported
TSDF City:	Not reported
TSDF Zip:	Not reported
TSDF Telephone:	Not reported

Federal:

Year:	2018
EM Manifest ID:	017126821JJK20170811_D_1
Generator EPA ID:	CAL000420157
Shipment Date:	2017-08-11
Manifest Number:	017126821JJK
Line Number:	1
Method Code:	H050
Quantity Tons:	0.01000
Quantity Waste:	20.000000

FINESSE SOLUTIONS INC (Continued) **S100942960**

Quantity Unit:	P
Number of Containers:	1
Type of Container:	NULL
Quantity Type:	NULL
Federal Code:	D001

State:

Year:	2018
EM Manifest ID:	017126821JJK20170811_D_1
Generator EPA ID:	CAL000420157
Shipment Date:	2017-08-11
Manifest Number:	017126821JJK
Line Number:	1
Method Code:	H050
Quantity Tons:	0.01000
Quantity Waste:	20.000000
Quantity Unit:	P
Number of Containers:	1
Type of Container:	NULL
Quantity Type:	NULL
State Code:	352

Year:	2018
EM Manifest ID:	017126716JJK20170720_D_1
Shipment Date:	7/20/2017
Receipt Date:	8/3/2017
Manifest Number:	017126716JJK
Generator EPA ID:	CAL000420157
Name:	FINESSE SOLUTIONS INC
Address:	Not reported
Address 2:	Not reported
City:	Not reported
Zip:	Not reported
Telephone:	Not reported
Contact:	Not reported
Contact Telephone:	Not reported
Transporter 1 EPA ID:	CAD981377864
Transporter 1 Emergency Number:	Not reported
Transporter 2 EPA ID:	CAR000194217
Transporter 2 Emergency Number:	Not reported
TSDF EPA ID:	MXC130619001
TSDF Name:	RECICLADORA TEMARRY DE MEXICO SA DE CV
TSDF Address 1:	Not reported
TSDF Address 2:	Not reported
TSDF City:	Not reported
TSDF Zip:	Not reported
TSDF Telephone:	Not reported

Federal:

Year:	2018
EM Manifest ID:	017126716JJK20170720_D_1
Generator EPA ID:	CAL000420157
Shipment Date:	2017-07-20
Manifest Number:	017126716JJK
Line Number:	1
Method Code:	H050

FINESSE SOLUTIONS INC (Continued) **S100942960**

Quantity Tons:	0.00750
Quantity Waste:	15.000000
Quantity Unit:	P
Number of Containers:	1
Type of Container:	NULL
Quantity Type:	NULL
Federal Code:	D001

State:

Year:	2018
EM Manifest ID:	017126716JJK20170720_D_1
Generator EPA ID:	CAL000420157
Shipment Date:	2017-07-20
Manifest Number:	017126716JJK
Line Number:	1
Method Code:	H050
Quantity Tons:	0.00750
Quantity Waste:	15.000000
Quantity Unit:	P
Number of Containers:	1
Type of Container:	NULL
Quantity Type:	NULL
State Code:	352

Year:	2018
EM Manifest ID:	84196
Shipment Date:	7/11/2018
Receipt Date:	8/3/2018
Manifest Number:	018792579JJK
Generator EPA ID:	CAL000420157
Name:	FINESSE SOLUTIONS INC
Address:	3501 LEONARD CT
Address 2:	Not reported
City:	SANTA CLARA
Zip:	95054
Telephone:	877-577-2669
Contact:	Not reported
Contact Telephone:	323-776-6233
Transporter 1 EPA ID:	MNS000110924
Transporter 1 Emergency Number:	Not reported
Transporter 2 EPA ID:	CAD981377864
Transporter 2 Emergency Number:	Not reported
TSDF EPA ID:	CAD008364432
TSDF Name:	Rho Chem LLC
TSDF Address 1:	425 Isis Ave.
TSDF Address 2:	Not reported
TSDF City:	Inglewood
TSDF Zip:	90301
TSDF Telephone:	Not reported

Federal:

Year:	2018
EM Manifest ID:	84196
Generator EPA ID:	CAL000420157
Shipment Date:	2018-07-11
Manifest Number:	018792579JJK

FINESSE SOLUTIONS INC (Continued) **S100942960**

Line Number:	1
Method Code:	H141
Quantity Tons:	0.00250
Quantity Waste:	5.000000
Quantity Unit:	P
Number of Containers:	1
Type of Container:	Fiberboard or plastic drums, barrels, kegs
Quantity Type:	Pounds
Federal Code:	D008

State:

Year:	2018
EM Manifest ID:	84196
Generator EPA ID:	CAL000420157
Shipment Date:	2018-07-11
Manifest Number:	018792579JJK
Line Number:	1
Method Code:	H141
Quantity Tons:	0.00250
Quantity Waste:	5.000000
Quantity Unit:	P
Number of Containers:	1
Type of Container:	Fiberboard or plastic drums, barrels, kegs
Quantity Type:	Pounds
State Code:	551

Year:	2018
EM Manifest ID:	018792577JJK20180711_D_1
Shipment Date:	7/11/2018
Receipt Date:	7/24/2018
Manifest Number:	018792577JJK
Generator EPA ID:	CAL000420157
Name:	FINESSE SOLUTIONS INC
Address:	Not reported
Address 2:	Not reported
City:	Not reported
Zip:	Not reported
Telephone:	Not reported
Contact:	Not reported
Contact Telephone:	Not reported
Transporter 1 EPA ID:	CAD981377864
Transporter 1 Emergency Number:	Not reported
Transporter 2 EPA ID:	CAR000194217
Transporter 2 Emergency Number:	Not reported
TSDF EPA ID:	MXC130619001
TSDF Name:	RECICLADORA TEMARRY DE MEXICO SA DE CV
TSDF Address 1:	Not reported
TSDF Address 2:	Not reported
TSDF City:	Not reported
TSDF Zip:	Not reported
TSDF Telephone:	Not reported

Federal:

Year:	2018
EM Manifest ID:	018792577JJK20180711_D_1
Generator EPA ID:	CAL000420157

FINESSE SOLUTIONS INC (Continued) **S100942960**

Shipment Date:	2018-07-11
Manifest Number:	018792577JJK
Line Number:	1
Method Code:	H039
Quantity Tons:	0.00250
Quantity Waste:	5.000000
Quantity Unit:	P
Number of Containers:	1
Type of Container:	NULL
Quantity Type:	NULL
Federal Code:	D002

Year:	2018
EM Manifest ID:	018792577JJK20180711_D_1
Generator EPA ID:	CAL000420157
Shipment Date:	2018-07-11
Manifest Number:	018792577JJK
Line Number:	2
Method Code:	H039
Quantity Tons:	0.00500
Quantity Waste:	10.000000
Quantity Unit:	P
Number of Containers:	1
Type of Container:	NULL
Quantity Type:	NULL
Federal Code:	D002

State:

Year:	2018
EM Manifest ID:	018792577JJK20180711_D_1
Generator EPA ID:	CAL000420157
Shipment Date:	2018-07-11
Manifest Number:	018792577JJK
Line Number:	1
Method Code:	H039
Quantity Tons:	0.00250
Quantity Waste:	5.000000
Quantity Unit:	P
Number of Containers:	1
Type of Container:	NULL
Quantity Type:	NULL
State Code:	551

Year:	2018
EM Manifest ID:	018792577JJK20180711_D_1
Generator EPA ID:	CAL000420157
Shipment Date:	2018-07-11
Manifest Number:	018792577JJK
Line Number:	2
Method Code:	H039
Quantity Tons:	0.00500
Quantity Waste:	10.000000
Quantity Unit:	P
Number of Containers:	1
Type of Container:	NULL
Quantity Type:	NULL
State Code:	551

FINESSE SOLUTIONS INC (Continued) **S100942960**

Year:	2018
EM Manifest ID:	017119324JJK20170426_D_1
Shipment Date:	4/26/2017
Receipt Date:	5/11/2017
Manifest Number:	017119324JJK
Generator EPA ID:	CAL000420157
Name:	FINESSE SOLUTIONS INC
Address:	Not reported
Address 2:	Not reported
City:	Not reported
Zip:	Not reported
Telephone:	Not reported
Contact:	Not reported
Contact Telephone:	Not reported
Transporter 1 EPA ID:	CAD981377864
Transporter 1 Emergency Number:	Not reported
Transporter 2 EPA ID:	CAR000163824
Transporter 2 Emergency Number:	Not reported
TSDF EPA ID:	MXC130619001
TSDF Name:	RECICLADORA TEMARRY DE MEXICO SA DE CV
TSDF Address 1:	Not reported
TSDF Address 2:	Not reported
TSDF City:	Not reported
TSDF Zip:	Not reported
TSDF Telephone:	Not reported

Federal:

Year:	2018
EM Manifest ID:	017119324JJK20170426_D_1
Generator EPA ID:	CAL000420157
Shipment Date:	2017-04-26
Manifest Number:	017119324JJK
Line Number:	1
Method Code:	H020
Quantity Tons:	0.19800
Quantity Waste:	55.000000
Quantity Unit:	G
Number of Containers:	1
Type of Container:	NULL
Quantity Type:	NULL
Federal Code:	D001

Year:	2018
EM Manifest ID:	017119324JJK20170426_D_1
Generator EPA ID:	CAL000420157
Shipment Date:	2017-04-26
Manifest Number:	017119324JJK
Line Number:	2
Method Code:	H020
Quantity Tons:	0.07500
Quantity Waste:	150.000000
Quantity Unit:	P
Number of Containers:	1
Type of Container:	NULL
Quantity Type:	NULL
Federal Code:	D001

FINESSE SOLUTIONS INC (Continued) **S100942960**

State:

Year:	2018
EM Manifest ID:	017119324JJK20170426_D_1
Generator EPA ID:	CAL000420157
Shipment Date:	2017-04-26
Manifest Number:	017119324JJK
Line Number:	1
Method Code:	H020
Quantity Tons:	0.19800
Quantity Waste:	55.000000
Quantity Unit:	G
Number of Containers:	1
Type of Container:	NULL
Quantity Type:	NULL
State Code:	214

Year:	2018
EM Manifest ID:	017119324JJK20170426_D_1
Generator EPA ID:	CAL000420157
Shipment Date:	2017-04-26
Manifest Number:	017119324JJK
Line Number:	2
Method Code:	H020
Quantity Tons:	0.07500
Quantity Waste:	150.000000
Quantity Unit:	P
Number of Containers:	1
Type of Container:	NULL
Quantity Type:	NULL
State Code:	331

Year:	2018
EM Manifest ID:	017119325JJK20170426_D_1
Shipment Date:	4/26/2017
Receipt Date:	5/8/2017
Manifest Number:	017119325JJK
Generator EPA ID:	CAL000420157
Name:	FINESSE SOLUTIONS INC
Address:	Not reported
Address 2:	Not reported
City:	Not reported
Zip:	Not reported
Telephone:	Not reported
Contact:	Not reported
Contact Telephone:	Not reported
Transporter 1 EPA ID:	CAD981377864
Transporter 1 Emergency Number:	Not reported
Transporter 2 EPA ID:	CAD980585293
Transporter 2 Emergency Number:	Not reported
TSDF EPA ID:	AZR000501510
TSDF Name:	AA SYDCOL LLC DBA SYDCOL
TSDF Address 1:	Not reported
TSDF Address 2:	Not reported
TSDF City:	Not reported
TSDF Zip:	Not reported
TSDF Telephone:	Not reported

FINESSE SOLUTIONS INC (Continued) **S100942960**

State:

Year:	2018
EM Manifest ID:	017119325JJK20170426_D_1
Generator EPA ID:	CAL000420157
Shipment Date:	2017-04-26
Manifest Number:	017119325JJK
Line Number:	1
Method Code:	H141
Quantity Tons:	0.12510
Quantity Waste:	30.000000
Quantity Unit:	G
Number of Containers:	1
Type of Container:	NULL
Quantity Type:	NULL
State Code:	341

Year:	2018
EM Manifest ID:	017799231JJK20180208_D_1
Shipment Date:	2/8/2018
Receipt Date:	2/20/2018
Manifest Number:	017799231JJK
Generator EPA ID:	CAL000420157
Name:	FINESSE SOLUTIONS INC
Address:	Not reported
Address 2:	Not reported
City:	Not reported
Zip:	Not reported
Telephone:	Not reported
Contact:	Not reported
Contact Telephone:	Not reported
Transporter 1 EPA ID:	CAD981377864
Transporter 1 Emergency Number:	Not reported
Transporter 2 EPA ID:	CAR000194217
Transporter 2 Emergency Number:	Not reported
TSDF EPA ID:	MXC130619001
TSDF Name:	RECICLADORA TEMARRY DE MEXICO SA DE CV
TSDF Address 1:	Not reported
TSDF Address 2:	Not reported
TSDF City:	Not reported
TSDF Zip:	Not reported
TSDF Telephone:	Not reported

Federal:

Year:	2018
EM Manifest ID:	017799231JJK20180208_D_1
Generator EPA ID:	CAL000420157
Shipment Date:	2018-02-08
Manifest Number:	017799231JJK
Line Number:	1
Method Code:	H050
Quantity Tons:	0.00500
Quantity Waste:	10.000000
Quantity Unit:	P
Number of Containers:	1
Type of Container:	NULL
Quantity Type:	NULL

FINESSE SOLUTIONS INC (Continued) **S100942960**

Federal Code: D001

State:

Year:	2018
EM Manifest ID:	017799231JJK20180208_D_1
Generator EPA ID:	CAL000420157
Shipment Date:	2018-02-08
Manifest Number:	017799231JJK
Line Number:	1
Method Code:	H050
Quantity Tons:	0.00500
Quantity Waste:	10.000000
Quantity Unit:	P
Number of Containers:	1
Type of Container:	NULL
Quantity Type:	NULL
State Code:	352

Year:	2018
EM Manifest ID:	017798751JJK20171102_D_1
Shipment Date:	11/2/2017
Receipt Date:	11/16/2017
Manifest Number:	017798751JJK
Generator EPA ID:	CAL000420157
Name:	FINESSE SOLUTIONS INC
Address:	Not reported
Address 2:	Not reported
City:	Not reported
Zip:	Not reported
Telephone:	Not reported
Contact:	Not reported
Contact Telephone:	Not reported
Transporter 1 EPA ID:	CAD981377864
Transporter 1 Emergency Number:	Not reported
Transporter 2 EPA ID:	CAR000194217
Transporter 2 Emergency Number:	Not reported
TSDF EPA ID:	MXC130619001
TSDF Name:	RECICLADORA TEMARRY DE MEXICO SA DE CV
TSDF Address 1:	Not reported
TSDF Address 2:	Not reported
TSDF City:	Not reported
TSDF Zip:	Not reported
TSDF Telephone:	Not reported

Federal:

Year:	2018
EM Manifest ID:	017798751JJK20171102_D_1
Generator EPA ID:	CAL000420157
Shipment Date:	2017-11-02
Manifest Number:	017798751JJK
Line Number:	1
Method Code:	H050
Quantity Tons:	0.00750
Quantity Waste:	15.000000
Quantity Unit:	P
Number of Containers:	1

FINESSE SOLUTIONS INC (Continued) **S100942960**

Type of Container:	NULL
Quantity Type:	NULL
Federal Code:	D001

State:

Year:	2018
EM Manifest ID:	017798751JJK20171102_D_1
Generator EPA ID:	CAL000420157
Shipment Date:	2017-11-02
Manifest Number:	017798751JJK
Line Number:	1
Method Code:	H050
Quantity Tons:	0.00750
Quantity Waste:	15.000000
Quantity Unit:	P
Number of Containers:	1
Type of Container:	NULL
Quantity Type:	NULL
State Code:	352

Additional Info:

Year:	2017
Gen EPA ID:	CAL000420157
Shipment Date:	20171102
Creation Date:	12/5/2018 18:30:10
Receipt Date:	20171116
Manifest ID:	017798751JJK
Trans EPA ID:	CAD981377864
Trans Name:	IDR ENVIRONMENTAL SERVICES
Trans 2 EPA ID:	CAR000194217
Trans 2 Name:	TEMARRY RECYCLING INC
TSDF EPA ID:	MXC130619001
Trans Name:	RECICLADORA TEMARRY DE MEXICO SA DE CV
TSDF Alt EPA ID:	Not reported
TSDF Alt Name:	Not reported
Waste Code Description:	352 - Other organic solids
RCRA Code:	D001
Meth Code:	H050 - Energy Recovery At This Site--Use As Fuel(Includes On-Site Fuel Blending)
Quantity Tons:	0.0075
Waste Quantity:	15
Quantity Unit:	P
Additional Code 1:	Not reported
Additional Code 2:	Not reported
Additional Code 3:	Not reported
Additional Code 4:	Not reported
Additional Code 5:	Not reported
Shipment Date:	20171019
Creation Date:	7/24/2018 18:30:44
Receipt Date:	20171024
Manifest ID:	017798658JJK
Trans EPA ID:	CAD981377864
Trans Name:	IDR ENVIRONMENTAL SERVICES

FINESSE SOLUTIONS INC (Continued) **S100942960**

Trans 2 EPA ID:	CAR000194217
Trans 2 Name:	TEMARRY RECYCLING INC
TSDF EPA ID:	MXC130619001
Trans Name:	RECICLADORA TEMARRY DE MEXICO SA DE CV
TSDF Alt EPA ID:	Not reported
TSDF Alt Name:	Not reported
Waste Code Description:	352 - Other organic solids
RCRA Code:	D001
Meth Code:	H050 - Energy Recovery At This Site--Use As Fuel(Includes On-Site Fuel Blending)
Quantity Tons:	0.01
Waste Quantity:	20
Quantity Unit:	P
Additional Code 1:	Not reported
Additional Code 2:	Not reported
Additional Code 3:	Not reported
Additional Code 4:	Not reported
Additional Code 5:	Not reported
Shipment Date:	20170908
Creation Date:	7/21/2018 18:30:10
Receipt Date:	20170918
Manifest ID:	015462965JJK
Trans EPA ID:	CAD981377864
Trans Name:	IDR ENVIRONMENTAL SERVICES
Trans 2 EPA ID:	CAD980585293
Trans 2 Name:	INDUSTRIAL WASTE UTILIZATION
TSDF EPA ID:	AZR000501510
Trans Name:	AA SYDCOL LLC DBA SYDCOL
TSDF Alt EPA ID:	Not reported
TSDF Alt Name:	Not reported
Waste Code Description:	135 - Unspecified aqueous solution
RCRA Code:	Not reported
Meth Code:	H141 - Storage, Bulking, And/Or Transfer Off Site--No Treatment/Reovery (H010-H129) Or (H131-H135)
Quantity Tons:	0.231
Waste Quantity:	55
Quantity Unit:	G
Additional Code 1:	Not reported
Additional Code 2:	Not reported
Additional Code 3:	Not reported
Additional Code 4:	Not reported
Additional Code 5:	Not reported
Shipment Date:	20170907
Creation Date:	7/11/2018 18:30:30
Receipt Date:	20170921
Manifest ID:	017126948JJK
Trans EPA ID:	CAD981377864
Trans Name:	IDR ENVIRONMENTAL SERVICES
Trans 2 EPA ID:	CAR000194217
Trans 2 Name:	TEMARRY RECYCLING INC
TSDF EPA ID:	MXC130619001
Trans Name:	RECICLADORA TEMARRY DE MEXICO SA DE CV
TSDF Alt EPA ID:	Not reported
TSDF Alt Name:	Not reported
Waste Code Description:	352 - Other organic solids

FINESSE SOLUTIONS INC (Continued) **S100942960**

RCRA Code:	D001
Meth Code:	H050 - Energy Recovery At This Site--Use As Fuel(Includes On-Site Fuel Blending)
Quantity Tons:	0.0125
Waste Quantity:	25
Quantity Unit:	P
Additional Code 1:	Not reported
Additional Code 2:	Not reported
Additional Code 3:	Not reported
Additional Code 4:	Not reported
Additional Code 5:	Not reported
Shipment Date:	20170811
Creation Date:	8/3/2018 18:30:14
Receipt Date:	20170818
Manifest ID:	017126821JJK
Trans EPA ID:	CAD981377864
Trans Name:	IDR ENVIRONMENTAL SERVICES
Trans 2 EPA ID:	CAR000194217
Trans 2 Name:	TEMARRY RECYCLING INC
TSDF EPA ID:	MXC130619001
Trans Name:	RECICLADORA TEMARRY DE MEXICO SA DE CV
TSDF Alt EPA ID:	Not reported
TSDF Alt Name:	Not reported
Waste Code Description:	352 - Other organic solids
RCRA Code:	D001
Meth Code:	H050 - Energy Recovery At This Site--Use As Fuel(Includes On-Site Fuel Blending)
Quantity Tons:	0.01
Waste Quantity:	20
Quantity Unit:	P
Additional Code 1:	Not reported
Additional Code 2:	Not reported
Additional Code 3:	Not reported
Additional Code 4:	Not reported
Additional Code 5:	Not reported
Shipment Date:	20170720
Creation Date:	7/6/2018 18:30:51
Receipt Date:	20170803
Manifest ID:	017126716JJK
Trans EPA ID:	CAD981377864
Trans Name:	IDR ENVIRONMENTAL SERVICES
Trans 2 EPA ID:	CAR000194217
Trans 2 Name:	TEMARRY RECYCLING INC
TSDF EPA ID:	MXC130619001
Trans Name:	RECICLADORA TEMARRY DE MEXICO SA DE CV
TSDF Alt EPA ID:	Not reported
TSDF Alt Name:	Not reported
Waste Code Description:	352 - Other organic solids
RCRA Code:	D001
Meth Code:	H050 - Energy Recovery At This Site--Use As Fuel(Includes On-Site Fuel Blending)
Quantity Tons:	0.0075
Waste Quantity:	15
Quantity Unit:	P
Additional Code 1:	Not reported

FINESSE SOLUTIONS INC (Continued) **S100942960**

Additional Code 2:	Not reported
Additional Code 3:	Not reported
Additional Code 4:	Not reported
Additional Code 5:	Not reported
Shipment Date:	20170426
Creation Date:	5/12/2018 18:31:53
Receipt Date:	20170508
Manifest ID:	017119325JJK
Trans EPA ID:	CAD981377864
Trans Name:	IDR ENVIRONMENTAL SERVICES
Trans 2 EPA ID:	CAD980585293
Trans 2 Name:	INDUSTRIAL WASTE UTILIZATION
TSDF EPA ID:	AZR000501510
Trans Name:	AA SYDCOL LLC DBA SYDCOL
TSDF Alt EPA ID:	Not reported
TSDF Alt Name:	Not reported
Waste Code Description:	341 - Organic liquids (nonsolvents) with halogens
RCRA Code:	Not reported
Meth Code:	H141 - Storage, Bulking, And/Or Transfer Off Site--No Treatment/Reovery (H010-H129) Or (H131-H135)
Quantity Tons:	0.1251
Waste Quantity:	30
Quantity Unit:	G
Additional Code 1:	Not reported
Additional Code 2:	Not reported
Additional Code 3:	Not reported
Additional Code 4:	Not reported
Additional Code 5:	Not reported
Shipment Date:	20170426
Creation Date:	5/12/2018 18:32:34
Receipt Date:	20170511
Manifest ID:	017119324JJK
Trans EPA ID:	CAD981377864
Trans Name:	IDR ENVIRONMENTAL SERVICES
Trans 2 EPA ID:	CAR000163824
Trans 2 Name:	TRIMSA USA INC
TSDF EPA ID:	MXC130619001
Trans Name:	RECICLADORA TEMARRY DE MEXICO SA DE CV
TSDF Alt EPA ID:	Not reported
TSDF Alt Name:	Not reported
Waste Code Description:	331 - Off-specification, aged, or surplus organics
RCRA Code:	D001
Meth Code:	H020 - Solvents Recovery
Quantity Tons:	0.075
Waste Quantity:	150
Quantity Unit:	P
Additional Code 1:	Not reported
Additional Code 2:	Not reported
Additional Code 3:	Not reported
Additional Code 4:	Not reported
Additional Code 5:	Not reported
Shipment Date:	20170426
Creation Date:	5/12/2018 18:32:34
Receipt Date:	20170511

FINESSE SOLUTIONS INC (Continued) **S100942960**

Manifest ID:	017119324JJK
Trans EPA ID:	CAD981377864
Trans Name:	IDR ENVIRONMENTAL SERVICES
Trans 2 EPA ID:	CAR000163824
Trans 2 Name:	TRIMSA USA INC
TSDF EPA ID:	MXC130619001
Trans Name:	RECICLADORA TEMARRY DE MEXICO SA DE CV
TSDF Alt EPA ID:	Not reported
TSDF Alt Name:	Not reported
Waste Code Description:	214 - Unspecified solvent mixture
RCRA Code:	D001
Meth Code:	H020 - Solvents Recovery
Quantity Tons:	0.198
Waste Quantity:	55
Quantity Unit:	G
Additional Code 1:	Not reported
Additional Code 2:	Not reported
Additional Code 3:	Not reported
Additional Code 4:	Not reported
Additional Code 5:	Not reported
Shipment Date:	20170426
Creation Date:	3/11/2019 10:31:35
Receipt Date:	20170530
Manifest ID:	017119326JJK
Trans EPA ID:	CAD981377864
Trans Name:	IDR ENVIRONMENTAL SERVICES
Trans 2 EPA ID:	CAD983649880
Trans 2 Name:	PSC ENVIRONMENTAL SERVICES OF POMONA LP
TSDF EPA ID:	CAD008364432
Trans Name:	RHO-CHEM LLC
TSDF Alt EPA ID:	Not reported
TSDF Alt Name:	Not reported
Waste Code Description:	551 - Laboratory waste chemicals 561 Detergent and soap
RCRA Code:	D002
Meth Code:	H141 - Storage, Bulking, And/Or Transfer Off Site--No Treatment/Reovery (H010-H129) Or (H131-H135)
Quantity Tons:	0.0075
Waste Quantity:	15
Quantity Unit:	P
Additional Code 1:	Not reported
Additional Code 2:	Not reported
Additional Code 3:	Not reported
Additional Code 4:	Not reported
Additional Code 5:	Not reported

HWTS:

Name:	FINESSE SOLUTIONS INC
Address:	3501 LEONARD CT
Address 2:	Not reported
City,State,Zip:	SANTA CLARA, CA 95054
EPA ID:	CAL000420157
Inactive Date:	06/30/2021
Create Date:	09/13/2016
Last Act Date:	Not reported
Mailing Name:	Not reported
Mailing Address:	3501 LEONARD CT

FINESSE SOLUTIONS INC (Continued) **S100942960**

Mailing Address 2:	Not reported
Mailing City,State,Zip:	SANTA CLARA, CA 95054
Owner Name:	FINESSE SOLUTIONS INC
Owner Address:	3501 LEONARD CT
Owner Address 2:	Not reported
Owner City,State,Zip:	SANTA CLARA, CA 95054
Contact Name:	BLAIR MICHAEL
Contact Address:	3501 LEONARD CT
Contact Address 2:	Not reported
City,State,Zip:	SANTA CLARA, CA 95054
Facility Status:	Inactive
Facility Type:	PERMANENT
Category:	STATE
Latitude:	-90
Longitude:	180

NAICS:

EPA ID:	CAL000420157
Create Date:	2016-09-13 10:25:39.567
NAICS Code:	334517
NAICS Description:	Irradiation Apparatus Manufacturing
Issued EPA ID Date:	2016-09-13 10:25:39.47700
Inactive Date:	Not reported
Facility Name:	FINESSE SOLUTIONS INC
Facility Address:	3501 LEONARD CT
Facility Address 2:	Not reported
Facility City:	SANTA CLARA
Facility County:	Not reported
Facility State:	CA
Facility Zip:	95054

71
SW
1/2-1
0.754 mi.
3983 ft.

INTEL FREEDOM CIRCLE
3935 FREEDOM CIRCLE
SANTA CLARA, CA 95054

CA ENVIROSTOR **S105557580**
CA VCP **N/A**
CA DEED

Relative:
Higher

Actual:
33 ft.

ENVIROSTOR:

Name:	INTEL FREEDOM CIRCLE
Address:	3935 FREEDOM CIRCLE
City,State,Zip:	SANTA CLARA, CA 95054
Facility ID:	43010028
Status:	Certified / Operation & Maintenance
Status Date:	07/27/2004
Site Code:	202196
Site Type:	Voluntary Cleanup
Site Type Detailed:	Voluntary Agreement
Acres:	17
NPL:	NO
Regulatory Agencies:	SMBRP
Lead Agency:	SMBRP
Program Manager:	Claude Jemison
Supervisor:	Julie Pettijohn
Division Branch:	Cleanup Berkeley
Assembly:	25
Senate:	10
Special Program:	Voluntary Agreement - Standard Voluntary Agreement

INTEL FREEDOM CIRCLE (Continued) **S105557580**

Restricted Use: YES
Site Mgmt Req: REM, ASP, FOUN, HOS, LUC, NOWN, SCH, FOOD, RES
Funding: Responsible Party
Latitude: 37.38499
Longitude: -121.9708
APN: 104-40-020, 104-40-020, 104-40-21, 104-40-37, 10440021, 10440036, 10440037
Past Use: AGRICULTURAL - ORCHARD
Potential COC: Arsenic Lead
Confirmed COC: Arsenic Lead
Potential Description: SOIL
Alias Name: INTEL FREEDOM CIRCLE
Alias Type: Alternate Name
Alias Name: 104-40-020
Alias Type: APN
Alias Name: 104-40-020
Alias Type: APN
Alias Name: 104-40-21
Alias Type: APN
Alias Name: 104-40-37
Alias Type: APN
Alias Name: 10440021
Alias Type: APN
Alias Name: 10440036
Alias Type: APN
Alias Name: 10440037
Alias Type: APN
Alias Name: 110033615167
Alias Type: EPA (FRS #)
Alias Name: 201320
Alias Type: Project Code (Site Code)
Alias Name: 202196
Alias Type: Project Code (Site Code)
Alias Name: 43010028
Alias Type: Envirostor ID Number

Completed Info:
Completed Area Name: PROJECT WIDE
Completed Sub Area Name: Not reported
Completed Document Type: Operation and Maintenance Report
Completed Date: 01/18/2006
Comments: No problems observed on Parcels 1 and 2. The report provides a description of the emergency sewer line repair for Parcel 3 that occured the end of November 2005.

Completed Area Name: PROJECT WIDE
Completed Sub Area Name: Not reported
Completed Document Type: Operation and Maintenance Report
Completed Date: 01/17/2007
Comments: Report described activities at the site over the past year.

Completed Area Name: PROJECT WIDE
Completed Sub Area Name: Not reported
Completed Document Type: Operation and Maintenance Report
Completed Date: 02/04/2008
Comments: DTSC has no comments.

Completed Area Name: PROJECT WIDE

INTEL FREEDOM CIRCLE (Continued) **S105557580**

Completed Sub Area Name: Not reported
Completed Document Type: Operations and Maintenance Plan Amendment
Completed Date: 01/04/2013
Comments: Intel submitted an Addendum to the Operation and Maintenance Plan that presented the following: 1) an evaluation of current receptors and exposures on the three parcels making up the Intel Freedom Circle Site (Site); 2) results of additional soil sampling conducted on Parcel 3; and 3) revised Figures 2 and 3 and protocol for inspection of Parcel 3 based on the recent and previous sampling results. DTSC has concurred with the conclusion in the Addendum that immediate asphalt maintenance in Parcel 3 is required only when any breaches, holes, and gaps that may result in exposure to soils one foot or more below the existing surface are identified during the annual inspections.

Completed Area Name: PROJECT WIDE
Completed Sub Area Name: Not reported
Completed Document Type: Land Use Restriction - Site Inspection/Visit
Completed Date: 02/09/2009
Comments: The gravel-covered portion of the cap on Parcels 1 and 2 appeared to be in good condition; Minor wear of the concrete surfaces was observed in Parcel 3. However, major cracks were observed near a storm drain in parking lot south of the Pedro s Restaurant.

Completed Area Name: PROJECT WIDE
Completed Sub Area Name: Not reported
Completed Document Type: Land Use Restriction - Site Inspection/Visit
Completed Date: 04/14/2010
Comments: The gravel-covered portion of the cap on Parcels 1 and 2 appeared in good condition. Numerous asphaalt cracks were observed around the storm drain south of Pedro's Restaurant of Parcel 3. Intel was required to repair by 6/30/2010

Completed Area Name: PROJECT WIDE
Completed Sub Area Name: Not reported
Completed Document Type: * Land Use Restriction Monitoring Report
Completed Date: 03/05/2012
Comments: DTSC conducted its annual site visit to check the condition of the cap over contaminated soil and to verify compliance with the Land Use Covenant. Numerous cracks were observed in Parcel 3. However, Intel is collecting soil samples for arsenic analysis on Parcel 3 for the purpose of better defining the area requiring asphalt maintenance. DTSC will make a determination on Parcel 3 after the sampling results are evaluated. No activities prohibited by the Land Use Covenant were observed.

Completed Area Name: PROJECT WIDE
Completed Sub Area Name: Not reported
Completed Document Type: Annual Oversight Cost Estimate
Completed Date: 10/27/2009
Comments: Not reported

Completed Area Name: PROJECT WIDE
Completed Sub Area Name: Not reported
Completed Document Type: Removal Action Workplan
Completed Date: 09/30/2003
Comments: Final Removal Action Workplan recommends a clean soil/gravel cap with

INTEL FREEDOM CIRCLE (Continued) **S105557580**

a minimum thickness of 1 foot over parcels one and two, and an asphalt parking lot and single-story building over parcel three.

Completed Area Name: PROJECT WIDE
Completed Sub Area Name: Not reported
Completed Document Type: Community Profile
Completed Date: 08/13/2003
Comments: Not reported

Completed Area Name: PROJECT WIDE
Completed Sub Area Name: Not reported
Completed Document Type: Other Report
Completed Date: 07/07/2005
Comments: Cap Inspection Report signed off 7/7/05.

Completed Area Name: PROJECT WIDE
Completed Sub Area Name: Not reported
Completed Document Type: Phase 1
Completed Date: 11/20/2000
Comments: Not reported

Completed Area Name: PROJECT WIDE
Completed Sub Area Name: Not reported
Completed Document Type: Fact Sheets
Completed Date: 08/22/2003
Comments: Not reported

Completed Area Name: PROJECT WIDE
Completed Sub Area Name: Not reported
Completed Document Type: Operation and Maintenance Report
Completed Date: 04/29/2010
Comments: Not reported

Completed Area Name: PROJECT WIDE
Completed Sub Area Name: Not reported
Completed Document Type: Operation and Maintenance Report
Completed Date: 03/07/2012
Comments: Not reported

Completed Area Name: PROJECT WIDE
Completed Sub Area Name: Not reported
Completed Document Type: Operation and Maintenance Report
Completed Date: 01/24/2013
Comments: Not reported

Completed Area Name: PROJECT WIDE
Completed Sub Area Name: Not reported
Completed Document Type: Operation and Maintenance Report
Completed Date: 02/21/2014
Comments: Intel performed an annual inspection as required by the June 14, 2004 Operation and Maintenance Agreement. No breaches, holes in the clean soil/gravel and asphalt cap greater than one foot below the ground surface were observed.

Completed Area Name: PROJECT WIDE
Completed Sub Area Name: Not reported
Completed Document Type: Operation and Maintenance Report

INTEL FREEDOM CIRCLE (Continued) **S105557580**

Completed Date: 02/22/2016
Comments: The environmental consultant for Intel, the site owner, performed an annual site inspection in December 2015. The consultant observed during the inspection that all requirements of the Operation and Maintenance Agreement were met for Parcels 1 and 2. However, in Parcel 3 a hole was observed during the inspection that was excavated to repair an irrigation line and was filled in after the repair. DTSC approved the inspection report, but requested further information on the irrigation line repair because DTSC received no notification of the repair.

Completed Area Name: PROJECT WIDE
Completed Sub Area Name: Not reported
Completed Document Type: Operation and Maintenance Report
Completed Date: 01/13/2017
Comments: Not reported

Completed Area Name: PROJECT WIDE
Completed Sub Area Name: Not reported
Completed Document Type: Operation and Maintenance Report
Completed Date: 03/04/2011
Comments: Not reported

Completed Area Name: PROJECT WIDE
Completed Sub Area Name: Not reported
Completed Document Type: Public Notice
Completed Date: 05/27/2010
Comments: Not reported

Completed Area Name: PROJECT WIDE
Completed Sub Area Name: Not reported
Completed Document Type: *Correspondence - Received
Completed Date: 02/17/2011
Comments: Not reported

Completed Area Name: PROJECT WIDE
Completed Sub Area Name: Not reported
Completed Document Type: 5 Year Review Reports
Completed Date: 09/26/2014
Comments: Not reported

Completed Area Name: PROJECT WIDE
Completed Sub Area Name: Not reported
Completed Document Type: Operation and Maintenance Report
Completed Date: 01/31/2019
Comments: Not reported

Completed Area Name: PROJECT WIDE
Completed Sub Area Name: Not reported
Completed Document Type: Voluntary Cleanup Consultation
Completed Date: 05/26/2006
Comments: Not reported

Completed Area Name: PROJECT WIDE
Completed Sub Area Name: Not reported
Completed Document Type: Correspondence
Completed Date: 10/03/2019

INTEL FREEDOM CIRCLE (Continued) **S105557580**

Comments: Notification of Project Manager and clarification of the scheduled date of inspection.

Completed Area Name: PROJECT WIDE
Completed Sub Area Name: Not reported
Completed Document Type: Correspondence
Completed Date: 08/31/2020
Comments: Terra Ventures, Inc. sent a letter to DTSC on 8/31/2020 regarding an emergency repair to a sewer line at Pedro's Restaurant located at 3935 Freedom Circle, Santa Clara. During the repair, the contractor removed soil from below 1 foot below ground around a broken sewer line. Soil disturbance occurred prior to the notification to DTSC. The property has a deed restriction (7/22/2004) that requires the owner to provide notice to DTSC at least 14 days in advance of any activity that will impact the cap (either asphalt or 1 foot of clean gravel) or disturb soils deeper than 1 foot below grade. For unplanned repairs, DTSC should be notified within 10 working days of both the discovery and repairs of any repair or damage. -EC, 8/31/2020
Not reported

Completed Area Name: PROJECT WIDE
Completed Sub Area Name: Not reported
Completed Document Type: Annual Oversight Cost Estimate
Completed Date: 10/04/2021
Comments: Not reported

Completed Area Name: PROJECT WIDE
Completed Sub Area Name: Not reported
Completed Document Type: Correspondence
Completed Date: 08/23/2021
Comments: Not reported

Completed Area Name: PROJECT WIDE
Completed Sub Area Name: Not reported
Completed Document Type: Correspondence
Completed Date: 12/16/2021
Comments: The purpose of the letter was to address in writing that the RP submit by 1/28/2022 a sign Operation and Maintenance agreement and an approved financial assurance mechanism.

Completed Area Name: PROJECT WIDE
Completed Sub Area Name: Not reported
Completed Document Type: 5 Year Review Reports
Completed Date: 01/21/2010
Comments: The site remains adequately protective of human health and the environment.

Completed Area Name: PROJECT WIDE
Completed Sub Area Name: Not reported
Completed Document Type: Operation and Maintenance Report
Completed Date: 03/13/2009
Comments: Not reported

Completed Area Name: PROJECT WIDE
Completed Sub Area Name: Not reported
Completed Document Type: Operation and Maintenance Report
Completed Date: 02/23/2018

INTEL FREEDOM CIRCLE (Continued) **S105557580**

Comments: On behalf of Intel Corporation, Weiss Associates, conducted a cap inspection of Parcels 1, 2 and 3 on 12/20/2017 and submitted a report summarizing the observations from site inspections and maintenance actions completed during 2017 as required by the site Operation and Maintenance Agreement. The report concluded that the observed Site conditions indicated that all requirements of the Operation and Maintenance Agreement were met during the reporting period .

Completed Area Name: PROJECT WIDE
Completed Sub Area Name: Not reported
Completed Document Type: Financial Assurance Documentation
Completed Date: 05/06/2015
Comments: Review of the financial assurance cost estimate and mechanism were completed and found to be satisfactory.

Completed Area Name: PROJECT WIDE
Completed Sub Area Name: Not reported
Completed Document Type: Operation and Maintenance Report
Completed Date: 01/29/2020
Comments: Not reported

Completed Area Name: PROJECT WIDE
Completed Sub Area Name: Not reported
Completed Document Type: Site Inspections/Visit (Non LUR)
Completed Date: 05/11/2005
Comments: Not reported

Completed Area Name: PROJECT WIDE
Completed Sub Area Name: Not reported
Completed Document Type: Land Use Restriction - Site Inspection/Visit
Completed Date: 08/11/2006
Comments: Not reported

Completed Area Name: PROJECT WIDE
Completed Sub Area Name: Not reported
Completed Document Type: Certification
Completed Date: 07/27/2004
Comments: A clean soil / gravel cap with a minimum thickness of 1 foot exists over the impacted soil on Parcels 1 and 2. An asphalt parking lot and single-story building exist over impacted soil on Parcel 3. This alternative allowed for the lowest short-term risk and provided high long-term protection by preventing direct exposure to impacted soil. The Department has determined that all appropriate removal/remedial actions have been completed and that all acceptable engineering practices were implemented; however, the site requires ongoing operation and maintenance (O&M) and monitoring efforts.

Completed Area Name: PROJECT WIDE
Completed Sub Area Name: Not reported
Completed Document Type: Standard Voluntary Agreement
Completed Date: 11/20/2000
Comments: Intel Corporation entered into the VCA for DTSC to oversee site characterization and remediation activities.

Completed Area Name: PROJECT WIDE
Completed Sub Area Name: Not reported
Completed Document Type: Operation & Maintenance Order/Agreement

INTEL FREEDOM CIRCLE (Continued) **S105557580**

Completed Date: 06/14/2004
Comments: Required operation and maintenance activities for the Cap include (1) annual inspection of the Cap for breaches, holes, and gaps that may result in exposure to soils at or greater than one foot below the existing ground surface; and (2) provisions to repair any significant breaches, holes and gaps to be made immediately.

Completed Area Name: PROJECT WIDE
Completed Sub Area Name: Not reported
Completed Document Type: Land Use Restriction
Completed Date: 07/22/2004
Comments: Recorded Deed Restriction restricting property use for commercial/industrial enterprises only.

Completed Area Name: PROJECT WIDE
Completed Sub Area Name: Not reported
Completed Document Type: CEQA - Notice of Exemption
Completed Date: 09/30/2003
Comments: The Notice of Exemption concludes that the remedial action will not have a significant effect on the environment because no additional fieldwork will be required in order to implement the currently proposed remedy, groundwater has not been impacted from soil contaminants at the Site, and the Final Health-Based Risk Assessment indicates that no significant risks are present under current Site use provided the cap is maintained.

Completed Area Name: PROJECT WIDE
Completed Sub Area Name: Not reported
Completed Document Type: Land Use Restriction - Site Inspection/Visit
Completed Date: 11/06/2007
Comments: Holes and buckling asphalt were observed in the parking lot.

Completed Area Name: PROJECT WIDE
Completed Sub Area Name: Not reported
Completed Document Type: Correspondence
Completed Date: 06/26/2017
Comments: DTSC response to inquiry from Peter Morris, WEST Environmental, regarding current Operation and Maintenance Agreement, and possible future development of Site.

Completed Area Name: PROJECT WIDE
Completed Sub Area Name: Not reported
Completed Document Type: Operation & Maintenance Order/Agreement
Completed Date: 01/27/2020
Comments: Not reported

Completed Area Name: PROJECT WIDE
Completed Sub Area Name: Not reported
Completed Document Type: Annual Oversight Cost Estimate
Completed Date: 10/07/2020
Comments: Emailed annual cost estimate letter on 10/7/2020 (Parcel 3 - Pedro's Restaurant). -EC

Completed Area Name: PROJECT WIDE
Completed Sub Area Name: Not reported
Completed Document Type: Removal Action Completion Report
Completed Date: 09/30/2003

INTEL FREEDOM CIRCLE (Continued) **S105557580**

Comments: The Final RAW included approval of the existing Cap as the final remedy over all three parcels.

Completed Area Name: PROJECT WIDE
Completed Sub Area Name: Not reported
Completed Document Type: Risk Assessment Report
Completed Date: 12/28/2001
Comments: No increased health risk posed by the Site under current conditions. However, there are areas onsite where soils deeper than one foot have arsenic concentrations above health-based action standards.

Completed Area Name: PROJECT WIDE
Completed Sub Area Name: Not reported
Completed Document Type: Operation and Maintenance Plan
Completed Date: 05/10/2004
Comments: Approved O&M Plan. A Soil Management Plan and Health and Safety Plan provide management guidelines that will minimize threat to human health and the environment should future earthwork activities disturb impacted soils at the site.

Completed Area Name: PROJECT WIDE
Completed Sub Area Name: Not reported
Completed Document Type: Public Notice
Completed Date: 08/22/2003
Comments: Published in the San Jose Mercury News on 8/22/2003 and in Spanish in La Oferta on 8/24/2003.

Completed Area Name: PROJECT WIDE
Completed Sub Area Name: Not reported
Completed Document Type: Technical Report
Completed Date: 05/10/2004
Comments: The Soil Management Plan (as well as the enclosed Health and Safety Plan) provide the soil management guidelines that will minimize the threat to human health and the environment should future earthwork activities disturb impacted soils at the site.

Completed Area Name: PROJECT WIDE
Completed Sub Area Name: Not reported
Completed Document Type: Financial Assurance Documentation
Completed Date: 06/13/2014
Comments: Not reported

Completed Area Name: PROJECT WIDE
Completed Sub Area Name: Not reported
Completed Document Type: 5 Year Review Reports
Completed Date: 04/01/2020
Comments: Not reported

Completed Area Name: PROJECT WIDE
Completed Sub Area Name: Not reported
Completed Document Type: Operation and Maintenance Report
Completed Date: 01/21/2022
Comments: Weiss Associates on the behalf of Intel performed an annual site inspection on December 21, 2021. During the inspection no holes, breaches or gapes that exposes soil at 1' was observed. DTSC had no comment and approved the report. Intel is no longer the owner and sold the property (parcel 3) in 2014. However, DTSC still has an

INTEL FREEDOM CIRCLE (Continued) **S105557580**

Operation & Maintenance agreement with Intel. When DTSC obtains a new O & M agreement with the new owner (Terra Ventura), DTSC will terminate the old O & M agreement with intel.

Completed Area Name: PROJECT WIDE
Completed Sub Area Name: Not reported
Completed Document Type: Correspondence
Completed Date: 08/07/2015
Comments: Not reported

Completed Area Name: PROJECT WIDE
Completed Sub Area Name: Not reported
Completed Document Type: Correspondence
Completed Date: 07/09/2015
Comments: Not reported

Completed Area Name: PROJECT WIDE
Completed Sub Area Name: Not reported
Completed Document Type: Correspondence
Completed Date: 12/23/2014
Comments: Not reported

Completed Area Name: PROJECT WIDE
Completed Sub Area Name: Not reported
Completed Document Type: Correspondence
Completed Date: 08/24/2015
Comments: Not reported

Completed Area Name: PROJECT WIDE
Completed Sub Area Name: Not reported
Completed Document Type: Correspondence
Completed Date: 07/09/2015
Comments: Not reported

Completed Area Name: PROJECT WIDE
Completed Sub Area Name: Not reported
Completed Document Type: Correspondence
Completed Date: 02/25/2016
Comments: Not reported

Completed Area Name: PROJECT WIDE
Completed Sub Area Name: Not reported
Completed Document Type: Annual Oversight Cost Estimate
Completed Date: 10/04/2021
Comments: Not reported

Completed Area Name: PROJECT WIDE
Completed Sub Area Name: Not reported
Completed Document Type: Public Notice
Completed Date: 05/25/2010
Comments: The 5-yr review completion public notice was published in San Jose Mercury News 5/25/2010

Completed Area Name: PROJECT WIDE
Completed Sub Area Name: Not reported
Completed Document Type: Financial Assurance Documentation
Completed Date: 08/14/2019

INTEL FREEDOM CIRCLE (Continued) **S105557580**

Comments: Not reported

Completed Area Name: PROJECT WIDE
Completed Sub Area Name: Not reported
Completed Document Type: Letter - Demand
Completed Date: 07/24/2012
Comments: Demand letter #1

Completed Area Name: PROJECT WIDE
Completed Sub Area Name: Not reported
Completed Document Type: Annual Oversight Cost Estimate
Completed Date: 12/14/2011
Comments: Not reported

Completed Area Name: PROJECT WIDE
Completed Sub Area Name: Not reported
Completed Document Type: Annual Oversight Cost Estimate
Completed Date: 10/12/2012
Comments: Not reported

Completed Area Name: PROJECT WIDE
Completed Sub Area Name: Not reported
Completed Document Type: Annual Oversight Cost Estimate
Completed Date: 10/04/2013
Comments: Not reported

Completed Area Name: PROJECT WIDE
Completed Sub Area Name: Not reported
Completed Document Type: Annual Oversight Cost Estimate
Completed Date: 10/17/2014
Comments: Not reported

Completed Area Name: PROJECT WIDE
Completed Sub Area Name: Not reported
Completed Document Type: Annual Oversight Cost Estimate
Completed Date: 10/21/2015
Comments: Not reported

Completed Area Name: PROJECT WIDE
Completed Sub Area Name: Not reported
Completed Document Type: Annual Oversight Cost Estimate
Completed Date: 10/11/2016
Comments: Not reported

Completed Area Name: PROJECT WIDE
Completed Sub Area Name: Not reported
Completed Document Type: Annual Oversight Cost Estimate
Completed Date: 10/05/2017
Comments: Not reported

Future Area Name: Not reported
Future Sub Area Name: Not reported
Future Document Type: Not reported
Future Due Date: Not reported
Schedule Area Name: Not reported
Schedule Sub Area Name: Not reported
Schedule Document Type: Not reported

INTEL FREEDOM CIRCLE (Continued) **S105557580**

Schedule Due Date: Not reported
Schedule Revised Date: Not reported

VCP:
Name: INTEL FREEDOM CIRCLE
Address: 3935 FREEDOM CIRCLE
City,State,Zip: SANTA CLARA, CA 95054
Facility ID: 43010028
Site Type: Voluntary Cleanup
Site Type Detail: Voluntary Agreement
Site Mgmt. Req.: REM, ASP, FOUN, HOS, LUC, NOWN, SCH, FOOD, RES
Acres: 17
National Priorities List: NO
Cleanup Oversight Agencies: SMBRP
Lead Agency: SMBRP
Lead Agency Description: DTSC - Site Cleanup Program
Project Manager: Claude Jemison
Supervisor: Julie Pettijohn
Division Branch: Cleanup Berkeley
Site Code: 202196
Assembly: 25
Senate: 10
Special Programs Code: Voluntary Agreement - Standard Voluntary Agreement
Status: Certified / Operation & Maintenance
Status Date: 07/27/2004
Restricted Use: YES
Funding: Responsible Party
Lat/Long: 37.38499 / -121.9708
APN: 104-40-020, 104-40-020, 104-40-21, 104-40-37, 10440021, 10440036, 10440037
Past Use: AGRICULTURAL - ORCHARD
Potential COC: 30001, 30013
Confirmed COC: 30001,30013
Potential Description: SOIL
Alias Name: INTEL FREEDOM CIRCLE
Alias Type: Alternate Name
Alias Name: 104-40-020
Alias Type: APN
Alias Name: 104-40-020
Alias Type: APN
Alias Name: 104-40-21
Alias Type: APN
Alias Name: 104-40-37
Alias Type: APN
Alias Name: 10440021
Alias Type: APN
Alias Name: 10440036
Alias Type: APN
Alias Name: 10440037
Alias Type: APN
Alias Name: 110033615167
Alias Type: EPA (FRS #)
Alias Name: 201320
Alias Type: Project Code (Site Code)
Alias Name: 202196
Alias Type: Project Code (Site Code)
Alias Name: 43010028

INTEL FREEDOM CIRCLE (Continued) **S105557580**

Alias Type: Envirostor ID Number

Completed Info:

Completed Area Name: PROJECT WIDE
Completed Sub Area Name: Not reported
Completed Document Type: Operation and Maintenance Report
Completed Date: 01/18/2006
Comments: No problems observed on Parcels 1 and 2. The report provides a description of the emergency sewer line repair for Parcel 3 that occured the end of November 2005.

Completed Area Name: PROJECT WIDE
Completed Sub Area Name: Not reported
Completed Document Type: Operation and Maintenance Report
Completed Date: 01/17/2007
Comments: Report described activities at the site over the past year.

Completed Area Name: PROJECT WIDE
Completed Sub Area Name: Not reported
Completed Document Type: Operation and Maintenance Report
Completed Date: 02/04/2008
Comments: DTSC has no comments.

Completed Area Name: PROJECT WIDE
Completed Sub Area Name: Not reported
Completed Document Type: Operations and Maintenance Plan Amendment
Completed Date: 01/04/2013
Comments: Intel submitted an Addendum to the Operation and Maintenance Plan that presented the following: 1) an evaluation of current receptors and exposures on the three parcels making up the Intel Freedom Circle Site (Site); 2) results of additional soil sampling conducted on Parcel 3; and 3) revised Figures 2 and 3 and protocol for inspection of Parcel 3 based on the recent and previous sampling results. DTSC has concurred with the conclusion in the Addendum that immediate asphalt maintenance in Parcel 3 is required only when any breaches, holes, and gaps that may result in exposure to soils one foot or more below the existing surface are identified during the annual inspections.

Completed Area Name: PROJECT WIDE
Completed Sub Area Name: Not reported
Completed Document Type: Land Use Restriction - Site Inspection/Visit
Completed Date: 02/09/2009
Comments: The gravel-covered portion of the cap on Parcels 1 and 2 appeared to be in good condition; Minor wear of the concrete surfaces was observed in Parcel 3. However, major cracks were observed near a storm drain in parking lot south of the Pedro s Restaurant.

Completed Area Name: PROJECT WIDE
Completed Sub Area Name: Not reported
Completed Document Type: Land Use Restriction - Site Inspection/Visit
Completed Date: 04/14/2010
Comments: The gravel-covered portion of the cap on Parcels 1 and 2 appeared in good condition. Numerous asphaalt cracks were observed around the storm drain south of Pedro’s Restaurant of Parcel 3. Intel was required to repair by 6/30/2010

Completed Area Name: PROJECT WIDE

INTEL FREEDOM CIRCLE (Continued) **S105557580**

Completed Sub Area Name: Not reported
Completed Document Type: * Land Use Restriction Monitoring Report
Completed Date: 03/05/2012
Comments: DTSC conducted its annual site visit to check the condition of the cap over contaminated soil and to verify compliance with the Land Use Covenant. Numerous cracks were observed in Parcel 3. However, Intel is collecting soil samples for arsenic analysis on Parcel 3 for the purpose of better defining the area requiring asphalt maintenance. DTSC will make a determination on Parcel 3 after the sampling results are evaluated. No activities prohibited by the Land Use Covenant were observed.

Completed Area Name: PROJECT WIDE
Completed Sub Area Name: Not reported
Completed Document Type: Annual Oversight Cost Estimate
Completed Date: 10/27/2009
Comments: Not reported

Completed Area Name: PROJECT WIDE
Completed Sub Area Name: Not reported
Completed Document Type: Removal Action Workplan
Completed Date: 09/30/2003
Comments: Final Removal Action Workplan recommends a clean soil/gravel cap with a minimum thickness of 1 foot over parcels one and two, and an asphalt parking lot and single-story building over parcel three.

Completed Area Name: PROJECT WIDE
Completed Sub Area Name: Not reported
Completed Document Type: Community Profile
Completed Date: 08/13/2003
Comments: Not reported

Completed Area Name: PROJECT WIDE
Completed Sub Area Name: Not reported
Completed Document Type: Other Report
Completed Date: 07/07/2005
Comments: Cap Inspection Report signed off 7/7/05.

Completed Area Name: PROJECT WIDE
Completed Sub Area Name: Not reported
Completed Document Type: Phase 1
Completed Date: 11/20/2000
Comments: Not reported

Completed Area Name: PROJECT WIDE
Completed Sub Area Name: Not reported
Completed Document Type: Fact Sheets
Completed Date: 08/22/2003
Comments: Not reported

Completed Area Name: PROJECT WIDE
Completed Sub Area Name: Not reported
Completed Document Type: Operation and Maintenance Report
Completed Date: 04/29/2010
Comments: Not reported

Completed Area Name: PROJECT WIDE

INTEL FREEDOM CIRCLE (Continued) **S105557580**

Completed Sub Area Name: Not reported
Completed Document Type: Operation and Maintenance Report
Completed Date: 03/07/2012
Comments: Not reported

Completed Area Name: PROJECT WIDE
Completed Sub Area Name: Not reported
Completed Document Type: Operation and Maintenance Report
Completed Date: 01/24/2013
Comments: Not reported

Completed Area Name: PROJECT WIDE
Completed Sub Area Name: Not reported
Completed Document Type: Operation and Maintenance Report
Completed Date: 02/21/2014
Comments: Intel performed an annual inspection as required by the June 14, 2004 Operation and Maintenance Agreement. No breaches, holes in the clean soil/gravel and asphalt cap greater than one foot below the ground surface were observed.

Completed Area Name: PROJECT WIDE
Completed Sub Area Name: Not reported
Completed Document Type: Operation and Maintenance Report
Completed Date: 02/22/2016
Comments: The environmental consultant for Intel, the site owner, performed an annual site inspection in December 2015. The consultant observed during the inspection that all requirements of the Operation and Maintenance Agreement were met for Parcels 1 and 2. However, in Parcel 3 a hole was observed during the inspection that was excavated to repair an irrigation line and was filled in after the repair. DTSC approved the inspection report, but requested further information on the irrigation line repair because DTSC received no notification of the repair.

Completed Area Name: PROJECT WIDE
Completed Sub Area Name: Not reported
Completed Document Type: Operation and Maintenance Report
Completed Date: 01/13/2017
Comments: Not reported

Completed Area Name: PROJECT WIDE
Completed Sub Area Name: Not reported
Completed Document Type: Operation and Maintenance Report
Completed Date: 03/04/2011
Comments: Not reported

Completed Area Name: PROJECT WIDE
Completed Sub Area Name: Not reported
Completed Document Type: Public Notice
Completed Date: 05/27/2010
Comments: Not reported

Completed Area Name: PROJECT WIDE
Completed Sub Area Name: Not reported
Completed Document Type: *Correspondence - Received
Completed Date: 02/17/2011
Comments: Not reported

INTEL FREEDOM CIRCLE (Continued) **S105557580**

Completed Area Name: PROJECT WIDE
Completed Sub Area Name: Not reported
Completed Document Type: 5 Year Review Reports
Completed Date: 09/26/2014
Comments: Not reported

Completed Area Name: PROJECT WIDE
Completed Sub Area Name: Not reported
Completed Document Type: Operation and Maintenance Report
Completed Date: 01/31/2019
Comments: Not reported

Completed Area Name: PROJECT WIDE
Completed Sub Area Name: Not reported
Completed Document Type: Voluntary Cleanup Consultation
Completed Date: 05/26/2006
Comments: Not reported

Completed Area Name: PROJECT WIDE
Completed Sub Area Name: Not reported
Completed Document Type: Correspondence
Completed Date: 10/03/2019
Comments: Notification of Project Manager and clarification of the scheduled date of inspection.

Completed Area Name: PROJECT WIDE
Completed Sub Area Name: Not reported
Completed Document Type: Correspondence
Completed Date: 08/31/2020
Comments: Terra Ventures, Inc. sent a letter to DTSC on 8/31/2020 regarding an emergency repair to a sewer line at Pedro's Restaurant located at 3935 Freedom Circle, Santa Clara. During the repair, the contractor removed soil from below 1 foot below ground around a broken sewer line. Soil disturbance occurred prior to the notification to DTSC.
The property has a deed restriction (7/22/2004) that requires the owner to provide notice to DTSC at least 14 days in advance of any activity that will impact the cap (either asphalt or 1 foot of clean gravel) or disturb soils deeper than 1 foot below grade. For unplanned repairs, DTSC should be notified within 10 working days of both the discovery and repairs of any repair or damage. -EC, 8/31/2020
Not reported

Completed Area Name: PROJECT WIDE
Completed Sub Area Name: Not reported
Completed Document Type: Annual Oversight Cost Estimate
Completed Date: 10/04/2021
Comments: Not reported

Completed Area Name: PROJECT WIDE
Completed Sub Area Name: Not reported
Completed Document Type: Correspondence
Completed Date: 08/23/2021
Comments: Not reported

Completed Area Name: PROJECT WIDE
Completed Sub Area Name: Not reported
Completed Document Type: Correspondence

INTEL FREEDOM CIRCLE (Continued) **S105557580**

Completed Date: 12/16/2021
Comments: The purpose of the letter was to address in writing that the RP submit by 1/28/2022 a sign Operation and Maintenance agreement and an approved financial assurance mechanism.

Completed Area Name: PROJECT WIDE
Completed Sub Area Name: Not reported
Completed Document Type: 5 Year Review Reports
Completed Date: 01/21/2010
Comments: The site remains adequately protective of human health and the environment.

Completed Area Name: PROJECT WIDE
Completed Sub Area Name: Not reported
Completed Document Type: Operation and Maintenance Report
Completed Date: 03/13/2009
Comments: Not reported

Completed Area Name: PROJECT WIDE
Completed Sub Area Name: Not reported
Completed Document Type: Operation and Maintenance Report
Completed Date: 02/23/2018
Comments: On behalf of Intel Corporation, Weiss Associates, conducted a cap inspection of Parcels 1, 2 and 3 on 12/20/2017 and submitted a report summarizing the observations from site inspections and maintenance actions completed during 2017 as required by the site Operation and Maintenance Agreement. The report concluded that the observed Site conditions indicated that all requirements of the Operation and Maintenance Agreement were met during the reporting period .

Completed Area Name: PROJECT WIDE
Completed Sub Area Name: Not reported
Completed Document Type: Financial Assurance Documentation
Completed Date: 05/06/2015
Comments: Review of the financial assurance cost estimate and mechanism were completed and found to be satisfactory.

Completed Area Name: PROJECT WIDE
Completed Sub Area Name: Not reported
Completed Document Type: Operation and Maintenance Report
Completed Date: 01/29/2020
Comments: Not reported

Completed Area Name: PROJECT WIDE
Completed Sub Area Name: Not reported
Completed Document Type: Site Inspections/Visit (Non LUR)
Completed Date: 05/11/2005
Comments: Not reported

Completed Area Name: PROJECT WIDE
Completed Sub Area Name: Not reported
Completed Document Type: Land Use Restriction - Site Inspection/Visit
Completed Date: 08/11/2006
Comments: Not reported

Completed Area Name: PROJECT WIDE
Completed Sub Area Name: Not reported

INTEL FREEDOM CIRCLE (Continued) **S105557580**

Completed Document Type: Certification
Completed Date: 07/27/2004
Comments: A clean soil / gravel cap with a minimum thickness of 1 foot exists over the impacted soil on Parcels 1 and 2. An asphalt parking lot and single-story building exist over impacted soil on Parcel 3. This alternative allowed for the lowest short-term risk and provided high long-term protection by preventing direct exposure to impacted soil. The Department has determined that all appropriate removal/remedial actions have been completed and that all acceptable engineering practices were implemented; however, the site requires ongoing operation and maintenance (O&M) and monitoring efforts.

Completed Area Name: PROJECT WIDE
Completed Sub Area Name: Not reported
Completed Document Type: Standard Voluntary Agreement
Completed Date: 11/20/2000
Comments: Intel Corporation entered into the VCA for DTSC to oversee site characterization and remediation activities.

Completed Area Name: PROJECT WIDE
Completed Sub Area Name: Not reported
Completed Document Type: Operation & Maintenance Order/Agreement
Completed Date: 06/14/2004
Comments: Required operation and maintenance activities for the Cap include (1) annual inspection of the Cap for breaches, holes, and gaps that may result in exposure to soils at or greater than one foot below the existing ground surface; and (2) provisions to repair any significant breaches, holes and gaps to be made immediately.

Completed Area Name: PROJECT WIDE
Completed Sub Area Name: Not reported
Completed Document Type: Land Use Restriction
Completed Date: 07/22/2004
Comments: Recorded Deed Restriction restricting property use for commercial/industrial enterprises only.

Completed Area Name: PROJECT WIDE
Completed Sub Area Name: Not reported
Completed Document Type: CEQA - Notice of Exemption
Completed Date: 09/30/2003
Comments: The Notice of Exemption concludes that the remedial action will not have a significant effect on the environment because no additional fieldwork will be required in order to implement the currently proposed remedy, groundwater has not been impacted from soil contaminants at the Site, and the Final Health-Based Risk Assessment indicates that no significant risks are present under current Site use provided the cap is maintained.

Completed Area Name: PROJECT WIDE
Completed Sub Area Name: Not reported
Completed Document Type: Land Use Restriction - Site Inspection/Visit
Completed Date: 11/06/2007
Comments: Holes and buckling asphalt were observed in the parking lot.

Completed Area Name: PROJECT WIDE
Completed Sub Area Name: Not reported
Completed Document Type: Correspondence

INTEL FREEDOM CIRCLE (Continued) **S105557580**

Completed Date: 06/26/2017
Comments: DTSC response to inquiry from Peter Morris, WEST Environmental, regarding current Operation and Maintenance Agreement, and possible future development of Site.

Completed Area Name: PROJECT WIDE
Completed Sub Area Name: Not reported
Completed Document Type: Operation & Maintenance Order/Agreement
Completed Date: 01/27/2020
Comments: Not reported

Completed Area Name: PROJECT WIDE
Completed Sub Area Name: Not reported
Completed Document Type: Annual Oversight Cost Estimate
Completed Date: 10/07/2020
Comments: Emailed annual cost estimate letter on 10/7/2020 (Parcel 3 - Pedro's Restaurant). -EC

Completed Area Name: PROJECT WIDE
Completed Sub Area Name: Not reported
Completed Document Type: Removal Action Completion Report
Completed Date: 09/30/2003
Comments: The Final RAW included approval of the existing Cap as the final remedy over all three parcels.

Completed Area Name: PROJECT WIDE
Completed Sub Area Name: Not reported
Completed Document Type: Risk Assessment Report
Completed Date: 12/28/2001
Comments: No increased health risk posed by the Site under current conditions. However, there are areas onsite where soils deeper than one foot have arsenic concentrations above health-based action standards.

Completed Area Name: PROJECT WIDE
Completed Sub Area Name: Not reported
Completed Document Type: Operation and Maintenance Plan
Completed Date: 05/10/2004
Comments: Approved O&M Plan. A Soil Management Plan and Health and Safety Plan provide management guidelines that will minimize threat to human health and the environment should future earthwork activities disturb impacted soils at the site.

Completed Area Name: PROJECT WIDE
Completed Sub Area Name: Not reported
Completed Document Type: Public Notice
Completed Date: 08/22/2003
Comments: Published in the San Jose Mercury News on 8/22/2003 and in Spanish in La Oferta on 8/24/2003.

Completed Area Name: PROJECT WIDE
Completed Sub Area Name: Not reported
Completed Document Type: Technical Report
Completed Date: 05/10/2004
Comments: The Soil Management Plan (as well as the enclosed Health and Safety Plan) provide the soil management guidelines that will minimize the threat to human health and the environment should future earthwork activities disturb impacted soils at the site.

INTEL FREEDOM CIRCLE (Continued) **S105557580**

Completed Area Name: PROJECT WIDE
Completed Sub Area Name: Not reported
Completed Document Type: Financial Assurance Documentation
Completed Date: 06/13/2014
Comments: Not reported

Completed Area Name: PROJECT WIDE
Completed Sub Area Name: Not reported
Completed Document Type: 5 Year Review Reports
Completed Date: 04/01/2020
Comments: Not reported

Completed Area Name: PROJECT WIDE
Completed Sub Area Name: Not reported
Completed Document Type: Operation and Maintenance Report
Completed Date: 01/21/2022
Comments: Weiss Associates on the behalf of Intel performed an annual site inspection on December 21, 2021. During the inspection no holes, breaches or gapes that exposes soil at 1' was observed. DTSC had no comment and approved the report. Intel is no longer the owner and sold the property (parcel 3) in 2014. However, DTSC still has an Operation & Maintenance agreement with Intel. When DTSC obtains a new O & M agreement with the new owner (Terra Ventura), DTSC will terminate the old O & M agreement with intel.

Completed Area Name: PROJECT WIDE
Completed Sub Area Name: Not reported
Completed Document Type: Correspondence
Completed Date: 08/07/2015
Comments: Not reported

Completed Area Name: PROJECT WIDE
Completed Sub Area Name: Not reported
Completed Document Type: Correspondence
Completed Date: 07/09/2015
Comments: Not reported

Completed Area Name: PROJECT WIDE
Completed Sub Area Name: Not reported
Completed Document Type: Correspondence
Completed Date: 12/23/2014
Comments: Not reported

Completed Area Name: PROJECT WIDE
Completed Sub Area Name: Not reported
Completed Document Type: Correspondence
Completed Date: 08/24/2015
Comments: Not reported

Completed Area Name: PROJECT WIDE
Completed Sub Area Name: Not reported
Completed Document Type: Correspondence
Completed Date: 07/09/2015
Comments: Not reported

Completed Area Name: PROJECT WIDE
Completed Sub Area Name: Not reported

INTEL FREEDOM CIRCLE (Continued) **S105557580**

Completed Document Type: Correspondence
Completed Date: 02/25/2016
Comments: Not reported

Completed Area Name: PROJECT WIDE
Completed Sub Area Name: Not reported
Completed Document Type: Annual Oversight Cost Estimate
Completed Date: 10/04/2021
Comments: Not reported

Completed Area Name: PROJECT WIDE
Completed Sub Area Name: Not reported
Completed Document Type: Public Notice
Completed Date: 05/25/2010
Comments: The 5-yr review completion public notice was published in San Jose Mercury News 5/25/2010

Completed Area Name: PROJECT WIDE
Completed Sub Area Name: Not reported
Completed Document Type: Financial Assurance Documentation
Completed Date: 08/14/2019
Comments: Not reported

Completed Area Name: PROJECT WIDE
Completed Sub Area Name: Not reported
Completed Document Type: Letter - Demand
Completed Date: 07/24/2012
Comments: Demand letter #1

Completed Area Name: PROJECT WIDE
Completed Sub Area Name: Not reported
Completed Document Type: Annual Oversight Cost Estimate
Completed Date: 12/14/2011
Comments: Not reported

Completed Area Name: PROJECT WIDE
Completed Sub Area Name: Not reported
Completed Document Type: Annual Oversight Cost Estimate
Completed Date: 10/12/2012
Comments: Not reported

Completed Area Name: PROJECT WIDE
Completed Sub Area Name: Not reported
Completed Document Type: Annual Oversight Cost Estimate
Completed Date: 10/04/2013
Comments: Not reported

Completed Area Name: PROJECT WIDE
Completed Sub Area Name: Not reported
Completed Document Type: Annual Oversight Cost Estimate
Completed Date: 10/17/2014
Comments: Not reported

Completed Area Name: PROJECT WIDE
Completed Sub Area Name: Not reported
Completed Document Type: Annual Oversight Cost Estimate
Completed Date: 10/21/2015

INTEL FREEDOM CIRCLE (Continued) **S105557580**

Comments: Not reported

Completed Area Name: PROJECT WIDE
Completed Sub Area Name: Not reported
Completed Document Type: Annual Oversight Cost Estimate
Completed Date: 10/11/2016
Comments: Not reported

Completed Area Name: PROJECT WIDE
Completed Sub Area Name: Not reported
Completed Document Type: Annual Oversight Cost Estimate
Completed Date: 10/05/2017
Comments: Not reported

Future Area Name: Not reported
Future Sub Area Name: Not reported
Future Document Type: Not reported
Future Due Date: Not reported
Schedule Area Name: Not reported
Schedule Sub Area Name: Not reported
Schedule Document Type: Not reported
Schedule Due Date: Not reported
Schedule Revised Date: Not reported

DEED:
Name: INTEL FREEDOM CIRCLE
Address: 3935 FREEDOM CIRCLE
City,State,Zip: SANTA CLARA, CA 95054
Envirostor ID: 43010028
Area: PROJECT WIDE
Sub Area: Not reported
Site Type: VOLUNTARY CLEANUP
Status: CERTIFIED / OPERATION & MAINTENANCE
Agency: Not reported
Covenant Uploaded: Not reported
Deed Date(s): Not reported
File Name: Envirostor Land Use Restrictions

72
ENE
1/2-1
0.756 mi.
3992 ft.

RIVERMARK PROPERTIES
MONTAGUE EXPRESSWAY & AGNEW ROAD
SANTA CLARA, CA 95054

CA ENVIROSTOR **S105557606**
CA VCP **N/A**
CA DEED

Relative:
Lower

Actual:
16 ft.

ENVIROSTOR:
Name: RIVERMARK PROPERTIES
Address: MONTAGUE EXPRESSWAY & AGNEW ROAD
City,State,Zip: SANTA CLARA, CA 95054
Facility ID: 43990005
Status: Certified O&M - Land Use Restrictions Only
Status Date: 11/04/2004
Site Code: 201248
Site Type: Voluntary Cleanup
Site Type Detailed: Voluntary Agreement
Acres: 152
NPL: NO
Regulatory Agencies: SMBRP

RIVERMARK PROPERTIES (Continued) **S105557606**

Lead Agency:	SMBRP
Program Manager:	Yongsheng (Johnny) Sun
Supervisor:	Marikka Hughes
Division Branch:	Cleanup Berkeley
Assembly:	25
Senate:	10
Special Program:	Voluntary Agreement - Standard Voluntary Agreement
Restricted Use:	YES
Site Mgmt Req:	REM, DAY, ELD, HOS, GW, EXT, SCH, FOOD, RES
Funding:	Responsible Party
Latitude:	37.40040
Longitude:	-121.9470
APN:	097-08-111
Past Use:	AGRICULTURAL - ORCHARD
Potential COC:	Arsenic Chlordane DDT Lead Mercury (elemental Polynuclear aromatic hydrocarbons (PAHs Tetrachloroethylene (PCE Trichloroethylene (TCE
Confirmed COC:	Polynuclear aromatic hydrocarbons (PAHs Tetrachloroethylene (PCE Trichloroethylene (TCE Arsenic Chlordane DDT Lead Mercury (elemental
Potential Description:	OTH, SOIL
Alias Name:	AGNEWS STATE HOSPITAL - CSL
Alias Type:	Alternate Name
Alias Name:	097-08-111
Alias Type:	APN
Alias Name:	110033606925
Alias Type:	EPA (FRS #)
Alias Name:	97-08-45
Alias Type:	Historical APN
Alias Name:	200117
Alias Type:	Project Code (Site Code)
Alias Name:	201248
Alias Type:	Project Code (Site Code)
Alias Name:	43990005
Alias Type:	Envirostor ID Number

Completed Info:

Completed Area Name:	PROJECT WIDE
Completed Sub Area Name:	Not reported
Completed Document Type:	5 Year Review Reports
Completed Date:	08/31/2015
Comments:	DTSC performed a five-year review to evaluate the effectiveness and protectiveness of the remedy implemented as the site. DTSC concluded that the remedy remains protective of human health and the environment. The land use covenant prevents sensitive site uses, volatile organic compounds in groundwater remain stable, and there are no complete human exposure pathways at the site.

Completed Area Name:	PROJECT WIDE
Completed Sub Area Name:	Not reported
Completed Document Type:	Land Use Restriction - Site Inspection/Visit
Completed Date:	07/13/2009
Comments:	Not reported

Completed Area Name:	PROJECT WIDE
Completed Sub Area Name:	Not reported
Completed Document Type:	Land Use Restriction - Site Inspection/Visit
Completed Date:	08/05/2011
Comments:	Land Use Restriction - Site Inspection/Visit

RIVERMARK PROPERTIES (Continued) **S105557606**

Completed Area Name: PROJECT WIDE
Completed Sub Area Name: Not reported
Completed Document Type: Land Use Restriction - Site Inspection/Visit
Completed Date: 10/18/2010
Comments: Land Use Restriction - Site Inspection/Visit

Completed Area Name: PROJECT WIDE
Completed Sub Area Name: Not reported
Completed Document Type: Land Use Restriction - Site Inspection/Visit
Completed Date: 05/15/2008
Comments: Land Use Restriction - Site Inspection/Visit

Completed Area Name: PROJECT WIDE
Completed Sub Area Name: Not reported
Completed Document Type: Annual Oversight Cost Estimate
Completed Date: 09/22/2020
Comments: DTSC oversight cost estimate for fiscal year 2020/2021

Completed Area Name: PROJECT WIDE
Completed Sub Area Name: Not reported
Completed Document Type: Project Management
Completed Date: 06/30/2021
Comments: Activity completed on 6/30/2021.

Completed Area Name: PROJECT WIDE
Completed Sub Area Name: Not reported
Completed Document Type: Annual Oversight Cost Estimate
Completed Date: 08/27/2021
Comments: DTSC FY 21/22 Oversight Cost Estimate.

Completed Area Name: PROJECT WIDE
Completed Sub Area Name: Not reported
Completed Document Type: Remedial Action Completion Report
Completed Date: 11/07/2001
Comments: Remedial action completed which consisted of excavation of contaminated soil containing metals and polynuclear aromomatic hydrocarbons (PAH) and disposed to an offsite facility.

Completed Area Name: PROJECT WIDE
Completed Sub Area Name: Not reported
Completed Document Type: Design/Implementation Workplan
Completed Date: 12/19/2000
Comments: DTSC approved a remedial design for the soil removal activities.

Completed Area Name: PROJECT WIDE
Completed Sub Area Name: Not reported
Completed Document Type: 5 Year Review Reports
Completed Date: 02/07/2008
Comments: The 5 Year Report indicates the existing system at the site is effective in controlling offsite migration of groundwater contaminants.

Completed Area Name: PROJECT WIDE
Completed Sub Area Name: Not reported
Completed Document Type: Remedial Action Completion Report
Completed Date: 02/17/2002
Comments: RMDL - PH 3 - DTSC approved the implementation report for the Phase 3

RIVERMARK PROPERTIES (Continued) **S105557606**

area. Phase 3 consists of soil in the remaining 16 acres of the site, which is bounded on the north by Hope Drive, Lick Mill Boulevard on the west, Guadaluoe River on the east, and the Mansion Grove Apartments on the south. Between January 2001 and December 2001, approximately 55,000 cubic yards of contaminated soils were excavated from the Phase 3 area of the site and either disposed offsite or reused in the nearby CalTrans Highway 87 construction project.

Completed Area Name: PROJECT WIDE
Completed Sub Area Name: Not reported
Completed Document Type: Design/Implementation Workplan
Completed Date: 06/09/2003
Comments: DES - GW - DTSC approved the Remedial Design and Implementation Plan for ground water. Phase 4 consists of implementation of the groundwater remedy in the 2.2 acre area north of Mansion Grove apartments where groundwater contaminated with volatile organic constituents will be extracted and treated. The remedy consists of the installation of three extraction wells at the property boundary of Mansion Grove in March 2003 and the extraction trench at the leading edge of the contaminated groundwater in February 2004.

Completed Area Name: PROJECT WIDE
Completed Sub Area Name: Not reported
Completed Document Type: Remedial Action Completion Report
Completed Date: 07/12/2002
Comments: RMDL - PH 1 - DTSC approved the Remedial Action Implementation Report for Phase 1 area. Phase 1 consists of soils on approximately 130 acres generally bounded by Hope Drive on the north, Agnew Road on the west, Lick Mill Boulevard on the east, and Montague Expressway on the south. Between December 20, 2000 and June 15, 2001, approximately 182,600 tons of soils contaminated with hazardous levels of arsenic, lead, mercury and DDT were excavated from Phase 1 and disposed at permitted landfill. Approximately 269,400 tons of soil contaminated with non-hazardous levels of arsenic, lead or PAHs were either transported to the CalTrans Highway 87 construction project for reuse, or to permitted landfill for disposal.

Completed Area Name: PROJECT WIDE
Completed Sub Area Name: Not reported
Completed Document Type: Remedial Action Completion Report
Completed Date: 10/26/2004
Comments: DTSC approved the implementation of the remedial action which consisted of the installation of the exraction trench and the its treatment system, including the groundwater monitoring system.

Completed Area Name: PROJECT WIDE
Completed Sub Area Name: Not reported
Completed Document Type: Remedial Action Plan
Completed Date: 11/20/2000
Comments: RAP - DTSC approved the RAP which required that any soil above the remedial goals be excavated and properly managed off-site. The groundwater beneath the site will be remediated by the construction of an extraction trench at the property boundary of Mansion Grove, and an additional extraction trench at the leading edge of the contaminated groundwater. The site cleanup was broken up into four phases to support development schedules for the site.

RIVERMARK PROPERTIES (Continued) **S105557606**

Completed Area Name: PROJECT WIDE
Completed Sub Area Name: Not reported
Completed Document Type: Remedial Investigation / Feasibility Study
Completed Date: 08/16/2000
Comments: Approved the Remedial Investigation Report for the site which delineated the extent of soil and groundwater contamination. Soil was contaminated with the following: arsenic, lead, mercury, DDT, chlordane, polycyclic aromatic hydrocarbons (PAHs), perchloroethylene (PCE) and trichloroethylene (TCE). Groundwater investigation showed PCE, TCE, 1,1-dichloroethylene (DCE), cis-1,2-DCE, 1,2-dichloroethane (DCA) and vinyl chloride (VC) to be above the drinking water standards in the area north of the Mansion Grove Site.

Completed Area Name: PROJECT WIDE
Completed Sub Area Name: Not reported
Completed Document Type: Land Use Restriction - Site Inspection/Visit
Completed Date: 05/01/2006
Comments: Land Use Restriction - Site Inspection/Visit

Completed Area Name: PROJECT WIDE
Completed Sub Area Name: Not reported
Completed Document Type: Land Use Restriction
Completed Date: 10/26/2004
Comments: RMDL - GW - DTSC approved the completion report for the installation and start up of the groundwater extraction trench. A Deed restriction was recorded on the portion of the site where the groundwater contamination exist which prevents use of the property for residential and other purposes. Alll allowed uses and developments of the property shall preserve the intergrity of the extraction trench, extraction wells, and groundwater treatment system and monitoring wells at the site.

Completed Area Name: PROJECT WIDE
Completed Sub Area Name: Not reported
Completed Document Type: Land Use Restriction - Site Inspection/Visit
Completed Date: 06/08/2007
Comments: No problems noted during the inspection.

Completed Area Name: PROJECT WIDE
Completed Sub Area Name: Not reported
Completed Document Type: CEQA - Responsible Agency Review
Completed Date: 11/20/2000
Comments: Notice of Determination - Approval of Final Remedial Action Plan

Completed Area Name: PROJECT WIDE
Completed Sub Area Name: Not reported
Completed Document Type: Certification
Completed Date: 11/04/2004
Comments: CERT - DTSC certified that all remedial actions are complete and that the site will continue to extract groundwater and treat and discharge it through the neighboring Mansion Grove system.

Completed Area Name: PROJECT WIDE
Completed Sub Area Name: Not reported
Completed Document Type: Standard Voluntary Agreement
Completed Date: 08/06/1999
Comments: The Rivermark Partners entered into a Voluntary Cleanup Agreement

RIVERMARK PROPERTIES (Continued) **S105557606**

with DTSC in 1999 to investigate and remediate the site to residential standards where possible.

Completed Area Name:	PROJECT WIDE
Completed Sub Area Name:	Not reported
Completed Document Type:	Cost Recovery Closeout Memo
Completed Date:	08/03/2005
Comments:	Memo requesting closeout of site code 201248.
Future Area Name:	Not reported
Future Sub Area Name:	Not reported
Future Document Type:	Not reported
Future Due Date:	Not reported
Schedule Area Name:	Not reported
Schedule Sub Area Name:	Not reported
Schedule Document Type:	Not reported
Schedule Due Date:	Not reported
Schedule Revised Date:	Not reported

VCP:

Name:	RIVERMARK PROPERTIES
Address:	MONTAGUE EXPRESSWAY & AGNEW ROAD
City,State,Zip:	SANTA CLARA, CA 95054
Facility ID:	43990005
Site Type:	Voluntary Cleanup
Site Type Detail:	Voluntary Agreement
Site Mgmt. Req.:	REM, DAY, ELD, HOS, GW, EXT, SCH, FOOD, RES
Acres:	152
National Priorities List:	NO
Cleanup Oversight Agencies:	SMBRP
Lead Agency:	SMBRP
Lead Agency Description:	DTSC - Site Cleanup Program
Project Manager:	Yongsheng (Johnny) Sun
Supervisor:	Marikka Hughes
Division Branch:	Cleanup Berkeley
Site Code:	201248
Assembly:	25
Senate:	10
Special Programs Code:	Voluntary Agreement - Standard Voluntary Agreement
Status:	Certified O&M - Land Use Restrictions Only
Status Date:	11/04/2004
Restricted Use:	YES
Funding:	Responsible Party
Lat/Long:	37.40040 / -121.9470
APN:	097-08-111
Past Use:	AGRICULTURAL - ORCHARD
Potential COC:	30001, 30004, 30008, 30013, 30014, 30019, 30022, 30027
Confirmed COC:	30019,30022,30027,30001,30004,30008,30013,30014
Potential Description:	OTH, SOIL
Alias Name:	AGNEWS STATE HOSPITAL - CSL
Alias Type:	Alternate Name
Alias Name:	097-08-111
Alias Type:	APN
Alias Name:	110033606925
Alias Type:	EPA (FRS #)
Alias Name:	97-08-45
Alias Type:	Historical APN

RIVERMARK PROPERTIES (Continued) **S105557606**

Alias Name: 200117
Alias Type: Project Code (Site Code)
Alias Name: 201248
Alias Type: Project Code (Site Code)
Alias Name: 43990005
Alias Type: Envirostor ID Number

Completed Info:
Completed Area Name: PROJECT WIDE
Completed Sub Area Name: Not reported
Completed Document Type: 5 Year Review Reports
Completed Date: 08/31/2015
Comments: DTSC performed a five-year review to evaluate the effectiveness and protectiveness of the remedy implemented as the site. DTSC concluded that the remedy remains protective of human health and the environment. The land use covenant prevents sensitive site uses, volatile organic compounds in groundwater remain stable, and there are no complete human exposure pathways at the site.

Completed Area Name: PROJECT WIDE
Completed Sub Area Name: Not reported
Completed Document Type: Land Use Restriction - Site Inspection/Visit
Completed Date: 07/13/2009
Comments: Not reported

Completed Area Name: PROJECT WIDE
Completed Sub Area Name: Not reported
Completed Document Type: Land Use Restriction - Site Inspection/Visit
Completed Date: 08/05/2011
Comments: Land Use Restriction - Site Inspection/Visit

Completed Area Name: PROJECT WIDE
Completed Sub Area Name: Not reported
Completed Document Type: Land Use Restriction - Site Inspection/Visit
Completed Date: 10/18/2010
Comments: Land Use Restriction - Site Inspection/Visit

Completed Area Name: PROJECT WIDE
Completed Sub Area Name: Not reported
Completed Document Type: Land Use Restriction - Site Inspection/Visit
Completed Date: 05/15/2008
Comments: Land Use Restriction - Site Inspection/Visit

Completed Area Name: PROJECT WIDE
Completed Sub Area Name: Not reported
Completed Document Type: Annual Oversight Cost Estimate
Completed Date: 09/22/2020
Comments: DTSC oversight cost estimate for fiscal year 2020/2021

Completed Area Name: PROJECT WIDE
Completed Sub Area Name: Not reported
Completed Document Type: Project Management
Completed Date: 06/30/2021
Comments: Activity completed on 6/30/2021.

Completed Area Name: PROJECT WIDE
Completed Sub Area Name: Not reported
Completed Document Type: Annual Oversight Cost Estimate

RIVERMARK PROPERTIES (Continued) **S105557606**

Completed Date: 08/27/2021
Comments: DTSC FY 21/22 Oversight Cost Estimate.

Completed Area Name: PROJECT WIDE
Completed Sub Area Name: Not reported
Completed Document Type: Remedial Action Completion Report
Completed Date: 11/07/2001
Comments: Remedial action completed which consisted of excavation of contaminated soil containing metals and polynuclear aromomatic hydrocarbons (PAH) and disposed to an offsite facility.

Completed Area Name: PROJECT WIDE
Completed Sub Area Name: Not reported
Completed Document Type: Design/Implementation Workplan
Completed Date: 12/19/2000
Comments: DTSC approved a remedial design for the soil removal activities.

Completed Area Name: PROJECT WIDE
Completed Sub Area Name: Not reported
Completed Document Type: 5 Year Review Reports
Completed Date: 02/07/2008
Comments: The 5 Year Report indicates the existing system at the site is effective in controlling offsite migration of groundwater contaminants.

Completed Area Name: PROJECT WIDE
Completed Sub Area Name: Not reported
Completed Document Type: Remedial Action Completion Report
Completed Date: 02/17/2002
Comments: RMDL - PH 3 - DTSC approved the implementation report for the Phase 3 area. Phase 3 consists of soil in the remaining 16 acres of the site, which is bounded on the north by Hope Drive, Lick Mill Boulevard on the west, Guadaluoe River on the east, and the Mansion Grove Apartments on the south. Between January 2001 and December 2001, approximately 55,000 cubic yards of contaminated soils were excavated from the Phase 3 area of the site and either disposed offsite or reused in the nearby CalTrans Highway 87 construction project.

Completed Area Name: PROJECT WIDE
Completed Sub Area Name: Not reported
Completed Document Type: Design/Implementation Workplan
Completed Date: 06/09/2003
Comments: DES - GW - DTSC approved the Remedial Design and Implementation Plan for ground water. Phase 4 consists of implementation of the groundwater remedy in the 2.2 acre area north of Mansion Grove apartments where groundwater contaminated with volatile organic constituents will be extracted and treated. The remedy consists of the installation of three extraction wells at the property boundary of Mansion Grove in March 2003 and the extraction trench at the leading edge of the contaminated groundwater in February 2004.

Completed Area Name: PROJECT WIDE
Completed Sub Area Name: Not reported
Completed Document Type: Remedial Action Completion Report
Completed Date: 07/12/2002
Comments: RMDL - PH 1 - DTSC approved the Remedial Action Implementation Report for Phase 1 area. Phase 1 consists of soils on approximately 130

RIVERMARK PROPERTIES (Continued) **S105557606**

acres generally bounded by Hope Drive on the north, Agnew Road on the west, Lick Mill Boulevard on the east, and Montague Expressway on the south. Between December 20, 2000 and June 15, 2001, approximately 182,600 tons of soils contaminated with hazardous levels of arsenic, lead, mercury and DDT were excavated from Phase 1 and disposed at permitted landfill. Approximately 269,400 tons of soil contaminated with non-hazardous levels of arsenic, lead or PAHs were either transported to the CalTrans Highway 87 construction project for reuse, or to permitted landfill for disposal.

Completed Area Name: PROJECT WIDE
Completed Sub Area Name: Not reported
Completed Document Type: Remedial Action Completion Report
Completed Date: 10/26/2004
Comments: DTSC approved the implementation of the remedial action which consisted of the installation of the exraction trench and the its treatment system, including the groundwater monitoring system.

Completed Area Name: PROJECT WIDE
Completed Sub Area Name: Not reported
Completed Document Type: Remedial Action Plan
Completed Date: 11/20/2000
Comments: RAP - DTSC approved the RAP which required that any soil above the remedial goals be excavated and properly managed off-site. The groundwater beneath the site will be remediated by the construction of an extraction trench at the property boundary of Mansion Grove, and an additional extraction trench at the leading edge of the contaminated groundwater. The site cleanup was broken up into four phases to support development schedules for the site.

Completed Area Name: PROJECT WIDE
Completed Sub Area Name: Not reported
Completed Document Type: Remedial Investigation / Feasibility Study
Completed Date: 08/16/2000
Comments: Approved the Remedial Investigation Report for the site which delineated the extent of soil and groundwater contamination. Soil was contaminated with the following: arsenic, lead, mercury, DDT, chlordane, polycyclic aromatic hydrocarbons (PAHs), perchloroethylene (PCE) and trichloroethylene (TCE). Groundwater investigation showed PCE, TCE, 1,1-dichloroethylene (DCE), cis-1,2-DCE, 1,2-dichloroethane (DCA) and vinyl chloride (VC) to be above the drinking water standards in the area north of the Mansion Grove Site.

Completed Area Name: PROJECT WIDE
Completed Sub Area Name: Not reported
Completed Document Type: Land Use Restriction - Site Inspection/Visit
Completed Date: 05/01/2006
Comments: Land Use Restriction - Site Inspection/Visit

Completed Area Name: PROJECT WIDE
Completed Sub Area Name: Not reported
Completed Document Type: Land Use Restriction
Completed Date: 10/26/2004
Comments: RMDL - GW - DTSC approved the completion report for the installation and start up of the groundwater extraction trench. A Deed restriction was recorded on the portion of the site where the groundwater contamination exist which prevents use of the property for

RIVERMARK PROPERTIES (Continued) **S105557606**

residential and other purposes. Alll allowed uses and developments of the property shall preserve the intergrity of the extraction trench, extraction wells, and groundwater treatment system and monitoring wells at the site.

Completed Area Name: PROJECT WIDE
Completed Sub Area Name: Not reported
Completed Document Type: Land Use Restriction - Site Inspection/Visit
Completed Date: 06/08/2007
Comments: No problems noted during the inspection.

Completed Area Name: PROJECT WIDE
Completed Sub Area Name: Not reported
Completed Document Type: CEQA - Responsible Agency Review
Completed Date: 11/20/2000
Comments: Notice of Determination - Approval of Final Remedial Action Plan

Completed Area Name: PROJECT WIDE
Completed Sub Area Name: Not reported
Completed Document Type: Certification
Completed Date: 11/04/2004
Comments: CERT - DTSC certified that all remedial actions are complete and that the site will continue to extract groundwater and treat and discharge it through the neighboring Mansion Grove system.

Completed Area Name: PROJECT WIDE
Completed Sub Area Name: Not reported
Completed Document Type: Standard Voluntary Agreement
Completed Date: 08/06/1999
Comments: The Rivermark Partners entered into a Voluntary Cleanup Agreement with DTSC in 1999 to investigate and remediate the site to residential standards where possible.

Completed Area Name: PROJECT WIDE
Completed Sub Area Name: Not reported
Completed Document Type: Cost Recovery Closeout Memo
Completed Date: 08/03/2005
Comments: Memo requesting closeout of site code 201248.

Future Area Name: Not reported
Future Sub Area Name: Not reported
Future Document Type: Not reported
Future Due Date: Not reported
Schedule Area Name: Not reported
Schedule Sub Area Name: Not reported
Schedule Document Type: Not reported
Schedule Due Date: Not reported
Schedule Revised Date: Not reported

DEED:
Name: RIVERMARK PROPERTIES
Address: MONTAGUE EXPRESSWAY & AGNEW ROAD
City,State,Zip: SANTA CLARA, CA 95054
Envirostor ID: 43990005
Area: PROJECT WIDE
Sub Area: Not reported
Site Type: VOLUNTARY CLEANUP

RIVERMARK PROPERTIES (Continued) **S105557606**

Status: CERTIFIED O&M - LAND USE RESTRICTIONS ONLY
Agency: Not reported
Covenant Uploaded: Not reported
Deed Date(s): Not reported
File Name: Envirostor Land Use Restrictions

73
SSE
1/2-1
0.811 mi.
4281 ft.

ALPHA METALS, INC.. LEONARD CT. **CA ENVIROSTOR** **S103654046**
3401 LEONARD CT **N/A**
SANTA CLARA, CA 95054

Relative:
Higher

Actual:
31 ft.

ENVIROSTOR:
Name: ALPHA METALS, INC.. LEONARD CT.
Address: 3401 LEONARD CT
City,State,Zip: SANTA CLARA, CA 95054
Facility ID: 71003169
Status: Inactive - Needs Evaluation
Status Date: Not reported
Site Code: Not reported
Site Type: Tiered Permit
Site Type Detailed: Tiered Permit
Acres: Not reported
NPL: NO
Regulatory Agencies: NONE SPECIFIED
Lead Agency: NONE SPECIFIED
Program Manager: Not reported
Supervisor: Not reported
Division Branch: Cleanup Berkeley
Assembly: 25
Senate: 10
Special Program: Not reported
Restricted Use: NO
Site Mgmt Req: NONE SPECIFIED
Funding: Not reported
Latitude: 37.38196
Longitude: -121.9552
APN: NONE SPECIFIED
Past Use: NONE SPECIFIED
Potential COC: NONE SPECIFIED
Confirmed COC: NONE SPECIFIED
Potential Description: NONE SPECIFIED
Alias Name: CAD983649187
Alias Type: EPA Identification Number
Alias Name: 71003169
Alias Type: Envirostor ID Number

Completed Info:
Completed Area Name: Not reported
Completed Sub Area Name: Not reported
Completed Document Type: Not reported
Completed Date: Not reported
Comments: Not reported

Future Area Name: Not reported
Future Sub Area Name: Not reported
Future Document Type: Not reported
Future Due Date: Not reported

ALPHA METALS, INC.. LEONARD CT. (Continued) **S103654046**

Schedule Area Name: Not reported
Schedule Sub Area Name: Not reported
Schedule Document Type: Not reported
Schedule Due Date: Not reported
Schedule Revised Date: Not reported

74
ENE
1/2-1
0.841 mi.
4440 ft.

DON CALLEJON SCHOOL
LICKMILL BLVD. / RIVER PARKWAY
SANTA CLARA, CA 95051

CA ENVIROSTOR **S118756953**
CA SCH **N/A**

Relative:
Lower

Actual:
18 ft.

ENVIROSTOR:

Name:	DON CALLEJON SCHOOL
Address:	LICKMILL BLVD. / RIVER PARKWAY
City,State,Zip:	SANTA CLARA, CA 95051
Facility ID:	43070027
Status:	No Action Required
Status Date:	01/03/2005
Site Code:	204145
Site Type:	School Investigation
Site Type Detailed:	School
Acres:	13
NPL:	NO
Regulatory Agencies:	DTSC
Lead Agency:	DTSC
Program Manager:	Shahir Haddad
Supervisor:	Shahir Haddad
Division Branch:	Northern California Schools & Santa Susana
Assembly:	25
Senate:	10
Special Program:	Not reported
Restricted Use:	NO
Site Mgmt Req:	NONE SPECIFIED
Funding:	School District
Latitude:	37.39875
Longitude:	-121.9466
APN:	NONE SPECIFIED
Past Use:	* AGRICULTURAL SERVICES
Potential COC:	NONE SPECIFIED No Contaminants found
Confirmed COC:	NONE SPECIFIED
Potential Description:	NMA
Alias Name:	SANTA CLARA USD-PRPSD DON CALLEJON SCL
Alias Type:	Alternate Name
Alias Name:	204145
Alias Type:	Project Code (Site Code)
Alias Name:	43070027
Alias Type:	Envirostor ID Number

Completed Info:

Completed Area Name:	PROJECT WIDE
Completed Sub Area Name:	Not reported
Completed Document Type:	Cost Recovery Closeout Memo
Completed Date:	01/03/2005
Comments:	Not reported
Completed Area Name:	PROJECT WIDE
Completed Sub Area Name:	Not reported

DON CALLEJON SCHOOL (Continued) **S118756953**

Completed Document Type:	Site Inspections/Visit (Non LUR)
Completed Date:	12/08/2004
Comments:	Not reported

Completed Area Name:	PROJECT WIDE
Completed Sub Area Name:	Not reported
Completed Document Type:	Phase 1
Completed Date:	12/16/2004
Comments:	Not reported

Future Area Name:	Not reported
Future Sub Area Name:	Not reported
Future Document Type:	Not reported
Future Due Date:	Not reported
Schedule Area Name:	Not reported
Schedule Sub Area Name:	Not reported
Schedule Document Type:	Not reported
Schedule Due Date:	Not reported
Schedule Revised Date:	Not reported

SCH:

Name:	DON CALLEJON SCHOOL
Address:	LICKMILL BLVD. / RIVER PARKWAY
City,State,Zip:	SANTA CLARA, CA 95051
Facility ID:	43070027
Site Type:	School Investigation
Site Type Detail:	School
Site Mgmt. Req.:	NONE SPECIFIED
Acres:	13
National Priorities List:	NO
Cleanup Oversight Agencies:	DTSC
Lead Agency:	DTSC
Lead Agency Description:	* DTSC
Project Manager:	Shahir Haddad
Supervisor:	Shahir Haddad
Division Branch:	Northern California Schools & Santa Susana
Site Code:	204145
Assembly:	25
Senate:	10
Special Program Status:	Not reported
Status:	No Action Required
Status Date:	01/03/2005
Restricted Use:	NO
Funding:	School District
Latitude:	37.39875
Longitude:	-121.9466
APN:	NONE SPECIFIED
Past Use:	* AGRICULTURAL SERVICES
Potential COC:	NONE SPECIFIED, No Contaminants found
Confirmed COC:	NONE SPECIFIED
Potential Description:	NMA
Alias Name:	SANTA CLARA USD-PRPSD DON CALLEJON SCL
Alias Type:	Alternate Name
Alias Name:	204145
Alias Type:	Project Code (Site Code)
Alias Name:	43070027

DON CALLEJON SCHOOL (Continued) **S118756953**

Alias Type: Envirostor ID Number

Completed Info:
Completed Area Name: PROJECT WIDE
Completed Sub Area Name: Not reported
Completed Document Type: Cost Recovery Closeout Memo
Completed Date: 01/03/2005
Comments: Not reported

Completed Area Name: PROJECT WIDE
Completed Sub Area Name: Not reported
Completed Document Type: Site Inspections/Visit (Non LUR)
Completed Date: 12/08/2004
Comments: Not reported

Completed Area Name: PROJECT WIDE
Completed Sub Area Name: Not reported
Completed Document Type: Phase 1
Completed Date: 12/16/2004
Comments: Not reported

Future Area Name: Not reported
Future Sub Area Name: Not reported
Future Document Type: Not reported
Future Due Date: Not reported
Schedule Area Name: Not reported
Schedule Sub Area Name: Not reported
Schedule Document Type: Not reported
Schedule Due Date: Not reported
Schedule Revised Date: Not reported

Q75 **PITTSBURGH-DES MOINES** **CA HIST Cal-Sites** **S101482322**
SSE **3500 BASSETT ST** **N/A**
1/2-1 **SANTA CLARA, CA 95054**
0.874 mi.
4616 ft. **Site 1 of 2 in cluster Q**

Relative:
Higher

Actual:
31 ft.

Calsite:
Name: PITTSBURGH-DES MOINES
Address: 3500 BASSETT ST
City: SANTA CLARA
Region: BERKELEY
Facility ID: 43340056
Facility Type: RP
Type: RESPONSIBLE PARTY
Branch: NC
Branch Name: NORTH COAST
File Name: Not reported
State Senate District: 01011982
Status: CERTIFIED AS HAVING BEEN REMEDIED SATISFACTORILY UNDER DTSC OVERSIGHT
Status Name: CERTIFIED
Lead Agency: N/A
NPL: Not reported
SIC Code: 34
SIC Name: MANU - FABRICATED METAL PRODUCTS
Access: Controlled
Cortese: Not reported
Hazardous Ranking Score: Not reported

PITTSBURGH-DES MOINES (Continued) **S101482322**

Date Site Hazard Ranked:	Not reported
Groundwater Contamination:	Not reported
Staff Member Responsible for Site:	CJEMISON
Supervisor Responsible for Site:	Not reported
Region Water Control Board:	SF
Region Water Control Board Name:	SAN FRANCISCO BAY
Lat/Long Direction:	Not reported
Lat/Long (dms):	0 0 0 / 0 0 0
Lat/long Method:	Not reported
Lat/Long Description:	Not reported
State Assembly District Code:	22
State Senate District Code:	13
Facility ID:	43340056
Activity:	DISC
Activity Name:	DISCOVERY
AWP Code:	Not reported
Proposed Budget:	0
AWP Completion Date:	Not reported
Revised Due Date:	Not reported
Comments Date:	09301981
Est Person-Yrs to complete:	0
Estimated Size:	Not reported
Request to Delete Activity:	Not reported
Activity Status:	CERT
Definition of Status:	CERTIFIED
Liquids Removed (Gals):	0
Liquids Treated (Gals):	0
Action Included Capping:	Not reported
Well Decommissioned:	Not reported
Action Included Fencing:	Not reported
Removal Action Certification:	Not reported
Activity Comments:	Not reported
For Commercial Reuse:	0
For Industrial Reuse:	0
For Residential Reuse:	0
Unknown Type:	0
Facility ID:	43340056
Activity:	CERT
Activity Name:	CERTIFICATION
AWP Code:	Not reported
Proposed Budget:	0
AWP Completion Date:	Not reported
Revised Due Date:	Not reported
Comments Date:	10311983
Est Person-Yrs to complete:	0
Estimated Size:	Not reported
Request to Delete Activity:	Not reported
Activity Status:	CERT
Definition of Status:	CERTIFIED
Liquids Removed (Gals):	0
Liquids Treated (Gals):	0
Action Included Capping:	Not reported
Well Decommissioned:	Not reported
Action Included Fencing:	Not reported
Removal Action Certification:	Not reported
Activity Comments:	Not reported
For Commercial Reuse:	0

PITTSBURGH-DES MOINES (Continued) **S101482322**

For Industrial Reuse:	0
For Residential Reuse:	0
Unknown Type:	0
Facility ID:	43340056
Activity:	SS
Activity Name:	SITE SCREENING
AWP Code:	Not reported
Proposed Budget:	0
AWP Completion Date:	Not reported
Revised Due Date:	Not reported
Comments Date:	01161987
Est Person-Yrs to complete:	0
Estimated Size:	Not reported
Request to Delete Activity:	Not reported
Activity Status:	CERT
Definition of Status:	CERTIFIED
Liquids Removed (Gals):	0
Liquids Treated (Gals):	0
Action Included Capping:	Not reported
Well Decommissioned:	Not reported
Action Included Fencing:	Not reported
Removal Action Certification:	Not reported
Activity Comments:	Not reported
For Commercial Reuse:	0
For Industrial Reuse:	0
For Residential Reuse:	0
Unknown Type:	0
Facility ID:	43340056
Activity:	RA
Activity Name:	REMOVAL ACTION
AWP Code:	SOIL
Proposed Budget:	0
AWP Completion Date:	Not reported
Revised Due Date:	Not reported
Comments Date:	10311983
Est Person-Yrs to complete:	0
Estimated Size:	Not reported
Request to Delete Activity:	Not reported
Activity Status:	CERT
Definition of Status:	CERTIFIED
Liquids Removed (Gals):	779
Liquids Treated (Gals):	0
Action Included Capping:	Not reported
Well Decommissioned:	Not reported
Action Included Fencing:	Not reported
Removal Action Certification:	N
Activity Comments:	Not reported
For Commercial Reuse:	0
For Industrial Reuse:	0
For Residential Reuse:	0
Unknown Type:	0
Alternate Address:	3500 BASSETT AVENUE
Alternate City,St,Zip:	SANTA CLARA, CA 95052
Alternate Address:	3500 BASSETT ST
Alternate City,St,Zip:	SANTA CLARA, CA 95054
Background Info:	Pittsburgh-Des Moines Steel (PDM) was a 31 acre steel fabrication plant from 1946-1976. Operations at the plant

PITTSBURGH-DES MOINES (Continued) **S101482322**

included welding, cutting, shot-peening and painting of steel girdes. The site was sold to Air Products and Chemicals, Inc. and in 1976 leased back. From 1976 to 1982 the fabrication plant was used as a steel warehouse. Air Products and Chemicals, Inc. had a spray-painting facility on site from 1976 to 1982. Prior to 1976, on site waste storage areas did not have secondary containment. Soil contamination occurred because of drums of lead-based paint that were spilled and leakage from an underground gasoline tank. Wastes on site included lead-based paints, metals left from steel fabrication, chemicals associated with petroleum and low levels of polychlorinated biphenyls (PCBs). PDM Steel uses the property as a service center (storage and distribution of materials).

Comments Date:	01161987
Comments:	Completed Site Screening. In April 1982, soil samples found
Comments Date:	01161987
Comments:	lead up to 258,000 parts per million (ppm), zinc up to 760 ppm
Comments Date:	01161987
Comments:	and chromium up to 1100 ppm.
Comments Date:	10311983
Comments:	Completed RA. Certified Site. Approximately 779 cubic yards of
Comments Date:	10311983
Comments:	contaminated soil from different areas on the site was removed.
Comments Date:	10311983
Comments:	All soil covering the underground gasoline storage tank was
Comments Date:	10311983
Comments:	removed and all spilled gasoline was removed.
ID Name:	Not reported
ID Value:	Not reported
Alternate Name:	PITTSBURGH-DES MOINES STEEL
Alternate Name:	PITTSBURGH-DES MOINES
Alternate Name:	AIR PRODUCTS AND CHEMCIALS
Alternate Name:	PDM
Alternate Name:	Not reported
Special Programs Code:	Not reported
Special Programs Name:	Not reported

Q76 **PITTSBURGH-DES MOINES** **CA RESPONSE** **S104571589**
SSE **3500 BASSETT ST** **CA ENVIROSTOR** **N/A**
1/2-1 **SANTA CLARA, CA 95054** **CA HIST CORTESE**
0.874 mi.
4616 ft. **Site 2 of 2 in cluster Q**

Relative:
Higher

Actual:
31 ft.

RESPONSE:

Name:	PITTSBURGH-DES MOINES
Address:	3500 BASSETT ST
City,State,Zip:	SANTA CLARA, CA 95054
Facility ID:	43340056
Site Type:	State Response
Site Type Detail:	State Response or NPL
Acres:	31
National Priorities List:	NO
Cleanup Oversight Agencies:	RWQCB 2 - San Francisco Bay
Lead Agency Description:	RWQCB 2 - San Francisco Bay
Project Manager:	Claude Jemison
Supervisor:	Mark Piros
Division Branch:	Cleanup Berkeley
Site Code:	Not reported

PITTSBURGH-DES MOINES (Continued) **S104571589**

Site Mgmt. Req.:	NONE SPECIFIED
Assembly:	25
Senate:	10
Special Program Status:	Not reported
Status:	Certified
Status Date:	01/01/1982
Restricted Use:	NO
Funding:	Responsible Party
Latitude:	37.38176
Longitude:	-121.9532
APN:	104-15-105, 104-15-109
Past Use:	MANUFACTURING - METAL
Potential COC :	* HALOGENATED SOLVENTS * HYDROCARBON SOLVENTS * Sludge - Paint * UNSPECIFIED OIL CONTAINING WASTE * WASTE OIL & MIXED OIL Lead
Confirmed COC:	NONE SPECIFIED
Potential Description:	SOIL
Alias Name:	AIR PRODUCTS AND CHEMCIALS
Alias Type:	Alternate Name
Alias Name:	PDM
Alias Type:	Alternate Name
Alias Name:	PITTSBURGH-DES MOINES STEEL
Alias Type:	Alternate Name
Alias Name:	104-15-105
Alias Type:	APN
Alias Name:	104-15-109
Alias Type:	APN
Alias Name:	110033611571
Alias Type:	EPA (FRS #)
Alias Name:	43340056
Alias Type:	Envirostor ID Number

Completed Info:

Completed Area Name:	PROJECT WIDE
Completed Sub Area Name:	Not reported
Completed Document Type:	Certification
Completed Date:	10/31/1983
Comments:	Completed RA. Certified Site. Approximately 779 cubic yards of contaminated soil from different areas on the site was removed. All soil covering the underground gasoline storage tank was removed and all spilled gasoline was removed.

Completed Area Name:	PROJECT WIDE
Completed Sub Area Name:	Not reported
Completed Document Type:	* Discovery
Completed Date:	09/30/1981
Comments:	Not reported

Completed Area Name:	PROJECT WIDE
Completed Sub Area Name:	Not reported
Completed Document Type:	Removal Action Completion Report
Completed Date:	10/31/1983
Comments:	Not reported

Completed Area Name:	PROJECT WIDE
Completed Sub Area Name:	Not reported
Completed Document Type:	Site Screening
Completed Date:	01/16/1987
Comments:	Completed Site Screening. In April 1982, soil samples found lead up

PITTSBURGH-DES MOINES (Continued) **S104571589**

to 258,000 parts per million (ppm), zinc up to 760 ppm and chromium up to 1100 ppm.

Future Area Name:	Not reported
Future Sub Area Name:	Not reported
Future Document Type:	Not reported
Future Due Date:	Not reported
Schedule Area Name:	Not reported
Schedule Sub Area Name:	Not reported
Schedule Document Type:	Not reported
Schedule Due Date:	Not reported
Schedule Revised Date:	Not reported

ENVIROSTOR:

Name:	PITTSBURGH-DES MOINES
Address:	3500 BASSETT ST
City,State,Zip:	SANTA CLARA, CA 95054
Facility ID:	43340056
Status:	Certified
Status Date:	01/01/1982
Site Code:	Not reported
Site Type:	State Response
Site Type Detailed:	State Response or NPL
Acres:	31
NPL:	NO
Regulatory Agencies:	RWQCB 2 - San Francisco Bay
Lead Agency:	RWQCB 2 - San Francisco Bay
Program Manager:	Claude Jemison
Supervisor:	Mark Piros
Division Branch:	Cleanup Berkeley
Assembly:	25
Senate:	10
Special Program:	Not reported
Restricted Use:	NO
Site Mgmt Req:	NONE SPECIFIED
Funding:	Responsible Party
Latitude:	37.38176
Longitude:	-121.9532
APN:	104-15-105, 104-15-109
Past Use:	MANUFACTURING - METAL
Potential COC:	* HALOGENATED SOLVENTS * HYDROCARBON SOLVENTS * Sludge - Paint * UNSPECIFIED OIL CONTAINING WASTE * WASTE OIL & MIXED OIL Lead
Confirmed COC:	NONE SPECIFIED
Potential Description:	SOIL
Alias Name:	AIR PRODUCTS AND CHEMCIALS
Alias Type:	Alternate Name
Alias Name:	PDM
Alias Type:	Alternate Name
Alias Name:	PITTSBURGH-DES MOINES STEEL
Alias Type:	Alternate Name
Alias Name:	104-15-105
Alias Type:	APN
Alias Name:	104-15-109
Alias Type:	APN
Alias Name:	110033611571
Alias Type:	EPA (FRS #)
Alias Name:	43340056

PITTSBURGH-DES MOINES (Continued) **S104571589**

Alias Type: Envirostor ID Number

Completed Info:

Completed Area Name: PROJECT WIDE
Completed Sub Area Name: Not reported
Completed Document Type: Certification
Completed Date: 10/31/1983
Comments: Completed RA. Certified Site. Approximately 779 cubic yards of contaminated soil from different areas on the site was removed. All soil covering the underground gasoline storage tank was removed and all spilled gasoline was removed.

Completed Area Name: PROJECT WIDE
Completed Sub Area Name: Not reported
Completed Document Type: * Discovery
Completed Date: 09/30/1981
Comments: Not reported

Completed Area Name: PROJECT WIDE
Completed Sub Area Name: Not reported
Completed Document Type: Removal Action Completion Report
Completed Date: 10/31/1983
Comments: Not reported

Completed Area Name: PROJECT WIDE
Completed Sub Area Name: Not reported
Completed Document Type: Site Screening
Completed Date: 01/16/1987
Comments: Completed Site Screening. In April 1982, soil samples found lead up to 258,000 parts per million (ppm), zinc up to 760 ppm and chromium up to 1100 ppm.

Future Area Name: Not reported
Future Sub Area Name: Not reported
Future Document Type: Not reported
Future Due Date: Not reported
Schedule Area Name: Not reported
Schedule Sub Area Name: Not reported
Schedule Document Type: Not reported
Schedule Due Date: Not reported
Schedule Revised Date: Not reported

HIST CORTESE:

edr_fname: PITTSBURGH-DES MOINES
edr_fadd1: 3500 BASSETT
City,State,Zip: SANTA CLARA, CA 95052
Region: CORTESE
Facility County Code: 43
Reg By: CALSI
Reg Id: 43340056

R77 SE 1/2-1 0.880 mi. 4646 ft. | **TYCO PRINTED CIRCUIT GRP. - SANTA CLARA**
3510 BASSETT STREET
SANTA CLARA, CA 95054 | **CA ENVIROSTOR** | **S104564845**
N/A

Site 1 of 2 in cluster R

Relative: Higher

Actual: 33 ft.

ENVIROSTOR:

Name:	TYCO PRINTED CIRCUIT GRP. - SANTA CLARA
Address:	3510 BASSETT STREET
City,State,Zip:	SANTA CLARA, CA 95054
Facility ID:	71003573
Status:	Inactive - Needs Evaluation
Status Date:	01/07/2004
Site Code:	Not reported
Site Type:	Tiered Permit
Site Type Detailed:	Tiered Permit
Acres:	Not reported
NPL:	NO
Regulatory Agencies:	NONE SPECIFIED
Lead Agency:	NONE SPECIFIED
Program Manager:	Not reported
Supervisor:	Not reported
Division Branch:	Cleanup Berkeley
Assembly:	25
Senate:	10
Special Program:	Not reported
Restricted Use:	NO
Site Mgmt Req:	NONE SPECIFIED
Funding:	Not reported
Latitude:	37.38288
Longitude:	-121.9510
APN:	NONE SPECIFIED
Past Use:	NONE SPECIFIED
Potential COC:	NONE SPECIFIED
Confirmed COC:	NONE SPECIFIED
Potential Description:	NONE SPECIFIED
Alias Name:	CA0000381269
Alias Type:	EPA Identification Number
Alias Name:	71003573
Alias Type:	Envirostor ID Number

Completed Info:

Completed Area Name:	PROJECT WIDE
Completed Sub Area Name:	Not reported
Completed Document Type:	Phase 1
Completed Date:	01/07/2004
Comments:	Not reported
Completed Area Name:	PROJECT WIDE
Completed Sub Area Name:	Not reported
Completed Document Type:	Phase I Verification
Completed Date:	01/07/2004
Comments:	Inspection report sent on 1/7/2004
Future Area Name:	Not reported
Future Sub Area Name:	Not reported
Future Document Type:	Not reported
Future Due Date:	Not reported
Schedule Area Name:	Not reported
Schedule Sub Area Name:	Not reported

TYCO PRINTED CIRCUIT GRP. - SANTA CLARA (Continued) **S104564845**

Schedule Document Type: Not reported
Schedule Due Date: Not reported
Schedule Revised Date: Not reported

S78 **EVENSTAR** **CA ENVIROSTOR** **S110493833**
SE **809 ALDO AVENUE #101** **N/A**
1/2-1 **SANTA CLARA, CA 95054**
0.899 mi.
4745 ft. **Site 1 of 4 in cluster S**

Relative:
Higher

Actual:
30 ft.

ENVIROSTOR:

Name:	EVENSTAR
Address:	809 ALDO AVENUE #101
City,State,Zip:	SANTA CLARA, CA 95054
Facility ID:	71003054
Status:	Inactive - Needs Evaluation
Status Date:	Not reported
Site Code:	Not reported
Site Type:	Tiered Permit
Site Type Detailed:	Tiered Permit
Acres:	Not reported
NPL:	NO
Regulatory Agencies:	NONE SPECIFIED
Lead Agency:	NONE SPECIFIED
Program Manager:	Not reported
Supervisor:	Not reported
Division Branch:	Cleanup Berkeley
Assembly:	Not reported
Senate:	Not reported
Special Program:	Not reported
Restricted Use:	NO
Site Mgmt Req:	NONE SPECIFIED
Funding:	Not reported
Latitude:	37.38424
Longitude:	-121.9489
APN:	NONE SPECIFIED
Past Use:	NONE SPECIFIED
Potential COC:	NONE SPECIFIED
Confirmed COC:	NONE SPECIFIED
Potential Description:	NONE SPECIFIED
Alias Name:	CAD982465098
Alias Type:	EPA Identification Number
Alias Name:	110000770871
Alias Type:	EPA (FRS #)
Alias Name:	71003054
Alias Type:	Envirostor ID Number

Completed Info:

Completed Area Name:	Not reported
Completed Sub Area Name:	Not reported
Completed Document Type:	Not reported
Completed Date:	Not reported
Comments:	Not reported
Future Area Name:	Not reported
Future Sub Area Name:	Not reported
Future Document Type:	Not reported
Future Due Date:	Not reported

EVENSTAR (Continued) **S110493833**

Schedule Area Name: Not reported
Schedule Sub Area Name: Not reported
Schedule Document Type: Not reported
Schedule Due Date: Not reported
Schedule Revised Date: Not reported

S79
SE
1/2-1
0.899 mi.
4745 ft.

PENINSULA COATING SERVICES, INC. **CA ENVIROSTOR** **S110494144**
809 ALDO AVENUE #104 **N/A**
SANTA CLARA, CA 95054

Site 2 of 4 in cluster S

Relative:
Higher

Actual:
30 ft.

ENVIROSTOR:

Name:	PENINSULA COATING SERVICES, INC.
Address:	809 ALDO AVENUE #104
City,State,Zip:	SANTA CLARA, CA 95054
Facility ID:	71003187
Status:	Inactive - Needs Evaluation
Status Date:	Not reported
Site Code:	Not reported
Site Type:	Tiered Permit
Site Type Detailed:	Tiered Permit
Acres:	Not reported
NPL:	NO
Regulatory Agencies:	NONE SPECIFIED
Lead Agency:	NONE SPECIFIED
Program Manager:	Not reported
Supervisor:	Not reported
Division Branch:	Cleanup Berkeley
Assembly:	Not reported
Senate:	Not reported
Special Program:	Not reported
Restricted Use:	NO
Site Mgmt Req:	NONE SPECIFIED
Funding:	Not reported
Latitude:	37.38424
Longitude:	-121.9489
APN:	NONE SPECIFIED
Past Use:	NONE SPECIFIED
Potential COC:	NONE SPECIFIED
Confirmed COC:	NONE SPECIFIED
Potential Description:	NONE SPECIFIED
Alias Name:	CAD983670894
Alias Type:	EPA Identification Number
Alias Name:	71003187
Alias Type:	Envirostor ID Number

Completed Info:

Completed Area Name:	Not reported
Completed Sub Area Name:	Not reported
Completed Document Type:	Not reported
Completed Date:	Not reported
Comments:	Not reported
Future Area Name:	Not reported
Future Sub Area Name:	Not reported
Future Document Type:	Not reported
Future Due Date:	Not reported

PENINSULA COATING SERVICES, INC. (Continued) **S110494144**

Schedule Area Name: Not reported
Schedule Sub Area Name: Not reported
Schedule Document Type: Not reported
Schedule Due Date: Not reported
Schedule Revised Date: Not reported

S80 **WESTAK/QUALITEK, INC.** **CA ENVIROSTOR** **S110494464**
SE **805 ALDO AVENUE #104** **N/A**
1/2-1 **SANTA CLARA, CA 95054**
0.899 mi.
4745 ft. **Site 3 of 4 in cluster S**

Relative:
Higher

Actual:
30 ft.

ENVIROSTOR:
Name: WESTAK/QUALITEK, INC.
Address: 805 ALDO AVENUE #104
City,State,Zip: SANTA CLARA, CA 95054
Facility ID: 71002916
Status: Inactive - Needs Evaluation
Status Date: Not reported
Site Code: Not reported
Site Type: Tiered Permit
Site Type Detailed: Tiered Permit
Acres: Not reported
NPL: NO
Regulatory Agencies: NONE SPECIFIED
Lead Agency: NONE SPECIFIED
Program Manager: Not reported
Supervisor: Not reported
Division Branch: Cleanup Berkeley
Assembly: Not reported
Senate: Not reported
Special Program: Not reported
Restricted Use: NO
Site Mgmt Req: NONE SPECIFIED
Funding: Not reported
Latitude: 37.38450
Longitude: -121.9483
APN: NONE SPECIFIED
Past Use: NONE SPECIFIED
Potential COC: NONE SPECIFIED
Confirmed COC: NONE SPECIFIED
Potential Description: NONE SPECIFIED
Alias Name: CAD981688146
Alias Type: EPA Identification Number
Alias Name: 110000784410
Alias Type: EPA (FRS #)
Alias Name: 71002916
Alias Type: Envirostor ID Number

Completed Info:
Completed Area Name: Not reported
Completed Sub Area Name: Not reported
Completed Document Type: Not reported
Completed Date: Not reported
Comments: Not reported

Future Area Name: Not reported
Future Sub Area Name: Not reported

WESTAK/QUALITEK, INC. (Continued) **S110494464**

Future Document Type: Not reported
Future Due Date: Not reported
Schedule Area Name: Not reported
Schedule Sub Area Name: Not reported
Schedule Document Type: Not reported
Schedule Due Date: Not reported
Schedule Revised Date: Not reported

S81
SE
1/2-1
0.899 mi.
4745 ft.

HARBOR ELECTRONICS, INC.
807 ALDO AVENUE #102
SANTA CLARA, CA 95054

Site 4 of 4 in cluster S

CA ENVIROSTOR **S110493890**
N/A

Relative:
Higher

Actual:
30 ft.

ENVIROSTOR:

Name:	HARBOR ELECTRONICS, INC.
Address:	807 ALDO AVENUE #102
City,State,Zip:	SANTA CLARA, CA 95054
Facility ID:	71003094
Status:	Inactive - Needs Evaluation
Status Date:	Not reported
Site Code:	Not reported
Site Type:	Tiered Permit
Site Type Detailed:	Tiered Permit
Acres:	Not reported
NPL:	NO
Regulatory Agencies:	NONE SPECIFIED
Lead Agency:	NONE SPECIFIED
Program Manager:	Not reported
Supervisor:	Not reported
Division Branch:	Cleanup Berkeley
Assembly:	Not reported
Senate:	Not reported
Special Program:	Not reported
Restricted Use:	NO
Site Mgmt Req:	NONE SPECIFIED
Funding:	Not reported
Latitude:	37.38490
Longitude:	-121.9489
APN:	NONE SPECIFIED
Past Use:	NONE SPECIFIED
Potential COC:	NONE SPECIFIED
Confirmed COC:	NONE SPECIFIED
Potential Description:	NONE SPECIFIED
Alias Name:	CAD982503179
Alias Type:	EPA Identification Number
Alias Name:	110002834773
Alias Type:	EPA (FRS #)
Alias Name:	71003094
Alias Type:	Envirostor ID Number

Completed Info:

Completed Area Name:	PROJECT WIDE
Completed Sub Area Name:	Not reported
Completed Document Type:	Phase 1
Completed Date:	03/10/2016
Comments:	Not reported

HARBOR ELECTRONICS, INC. (Continued) **S110493890**

Future Area Name:	Not reported
Future Sub Area Name:	Not reported
Future Document Type:	Not reported
Future Due Date:	Not reported
Schedule Area Name:	Not reported
Schedule Sub Area Name:	Not reported
Schedule Document Type:	Not reported
Schedule Due Date:	Not reported
Schedule Revised Date:	Not reported

T82 SSW 1/2-1 0.909 mi. 4802 ft. **FILTRONIC SOLID STATE (FSS), SOLID STATE DIVISION** **CA ENVIROSTOR** **U001601929**
3251 OLCOTT STREET **CA HIST UST** **N/A**
SANTA CLARA, CA 95054

Site 1 of 2 in cluster T

Relative: Higher

Actual: 33 ft.

ENVIROSTOR:

Name:	FILTRONIC SOLID STATE (FSS), SOLID STATE DIVISION
Address:	3251 OLCOTT STREET
City,State,Zip:	SANTA CLARA, CA 95054
Facility ID:	71003508
Status:	Inactive - Needs Evaluation
Status Date:	Not reported
Site Code:	Not reported
Site Type:	Tiered Permit
Site Type Detailed:	Tiered Permit
Acres:	Not reported
NPL:	NO
Regulatory Agencies:	NONE SPECIFIED
Lead Agency:	NONE SPECIFIED
Program Manager:	Not reported
Supervisor:	Not reported
Division Branch:	Cleanup Berkeley
Assembly:	25
Senate:	10
Special Program:	Not reported
Restricted Use:	NO
Site Mgmt Req:	NONE SPECIFIED
Funding:	Not reported
Latitude:	37.38039
Longitude:	-121.9659
APN:	NONE SPECIFIED
Past Use:	NONE SPECIFIED
Potential COC:	NONE SPECIFIED
Confirmed COC:	NONE SPECIFIED
Potential Description:	NONE SPECIFIED
Alias Name:	CAT000625392
Alias Type:	EPA Identification Number
Alias Name:	110018987952
Alias Type:	EPA (FRS #)
Alias Name:	71003508
Alias Type:	Envirostor ID Number

Completed Info:

Completed Area Name:	Not reported
Completed Sub Area Name:	Not reported
Completed Document Type:	Not reported
Completed Date:	Not reported

FILTRONIC SOLID STATE (FSS), SOLID STATE DIVISION (Continued) **U001601929**

Comments: Not reported

Future Area Name: Not reported
Future Sub Area Name: Not reported
Future Document Type: Not reported
Future Due Date: Not reported
Schedule Area Name: Not reported
Schedule Sub Area Name: Not reported
Schedule Document Type: Not reported
Schedule Due Date: Not reported
Schedule Revised Date: Not reported

Name: FILTRONIC COMPOUND SEMICONDUCTORS, INC.
Address: 3251 OLCOTT ST
City,State,Zip: SANTA CLARA, CA 950543006
Facility ID: 80001810
Status: Inactive - Needs Evaluation
Status Date: 06/29/2009
Site Code: Not reported
Site Type: Corrective Action
Site Type Detailed: Corrective Action
Acres: 0
NPL: NO
Regulatory Agencies: NONE SPECIFIED
Lead Agency: NONE SPECIFIED
Program Manager: Not reported
Supervisor: Mark Piros
Division Branch: Cleanup Berkeley
Assembly: 25
Senate: 10
Special Program: Not reported
Restricted Use: NO
Site Mgmt Req: NONE SPECIFIED
Funding: Not reported
Latitude: 37.38048
Longitude: -121.9660
APN: 224-47-018
Past Use: NONE SPECIFIED
Potential COC: NONE SPECIFIED
Confirmed COC: NONE SPECIFIED
Potential Description: NONE SPECIFIED
Alias Name: 224-47-018
Alias Type: APN
Alias Name: CAT000625392
Alias Type: EPA Identification Number
Alias Name: 110018987952
Alias Type: EPA (FRS #)
Alias Name: 80001810
Alias Type: Envirostor ID Number

Completed Info:
Completed Area Name: PROJECT WIDE
Completed Sub Area Name: Not reported
Completed Document Type: Preliminary Assessment Report
Completed Date: 09/06/1991
Comments: Not reported

Completed Area Name: PROJECT WIDE

FILTRONIC SOLID STATE (FSS), SOLID STATE DIVISION (Continued) **U001601929**

Completed Sub Area Name: Not reported
Completed Document Type: Other Report
Completed Date: 11/13/1980
Comments: Not reported

Completed Area Name: PROJECT WIDE
Completed Sub Area Name: Not reported
Completed Document Type: Correspondence
Completed Date: 12/22/1987
Comments: The Department of Health Services, Toxic Substances Control Division provided comments on the letter from Varian Solid State Microwave Division, dated November 9, 1987, in which Varian responded to a Report of Violations issued to the Varian facility located at 3251 Olcott Street. Copies of the Report of Violations and Varian's November 9, 1987 response letter are not available in DTSC's file.

Completed Area Name: PROJECT WIDE
Completed Sub Area Name: Not reported
Completed Document Type: Correspondence
Completed Date: 09/07/1993
Comments: Varian submitted to DTSC on September 7, 1993 a letter with documentation intended to demonstrate that they used less than 1,000 pounds of acids on a monthly basis during their occupancy of the site. Varian submitted this documentation to support their argument that they should not have to pay fees for the facility based on the quantity of acids used and the quantity of discharge from their acid neutralization system. Included with the letter are four attachments with the amounts of acids stored, their waste water reports, off-site shipments of corrosive wastes, and their rinse water pH calculations.

Completed Area Name: PROJECT WIDE
Completed Sub Area Name: Not reported
Completed Document Type: Correspondence
Completed Date: 03/18/1991
Comments: Varian submitted to the U.S. Environmental Protection Agency a request to transfer their EPA ID No. CAT000625392 for the facility located at 3251 Olcott St to Litton, Solid State Division following the sale of the facility on February 25, 1991. Varian requested that their name be removed from the registration for the facility, and stated that they no longer assumed any responsibility for operations at the site. Varian indicated that Litton would submit a request for transfer as well. A copy of the request from Litton is not available in DTSC's file. There is not a copy of a response from U.S. EPA in DTSC's file.

Completed Area Name: PROJECT WIDE
Completed Sub Area Name: Not reported
Completed Document Type: Correspondence
Completed Date: 05/11/1984
Comments: The Department of Health Services, Toxic Substances Control Division (DHS) sent a letter responding to the request from a variance from Varian Associates, Inc. Solid State Microwave Division (Varian) for a variance from the Hazardous Waste Permit requirements and to revoke their Interim Status Document (ISD). Varian made the request because they no longer stored wastes for more than 90 days at the facility. DHS denied the variance request, stating that there was concern over possible leakage of the contents of the sumps used for wastewater

FILTRONIC SOLID STATE (FSS), SOLID STATE DIVISION (Continued) **U001601929**

neutralization. DHS did indicate that they would modify Varian's ISD to reflect that they were not storing hazardous waste for more than 90 days. A copy of the Varian's request for a variance and to revoke the the ISD, reportedly made on May 6, 1983, could not be found in DTSC's file.

Completed Area Name:	PROJECT WIDE
Completed Sub Area Name:	Not reported
Completed Document Type:	Other Report
Completed Date:	03/30/1981
Comments:	Not reported
Future Area Name:	Not reported
Future Sub Area Name:	Not reported
Future Document Type:	Not reported
Future Due Date:	Not reported
Schedule Area Name:	Not reported
Schedule Sub Area Name:	Not reported
Schedule Document Type:	Not reported
Schedule Due Date:	Not reported
Schedule Revised Date:	Not reported

HIST UST:

Name:	VARIAN ASSOCIATES SOLID STATE
Address:	3251 OLCOTT ST
City,State,Zip:	SANTA CLARA, CA 95054
File Number:	Not reported
URL:	Not reported
Region:	STATE
Facility ID:	00000020396
Facility Type:	Other
Other Type:	SEMICONDUCTOR MFG.
Contact Name:	CARL GUNDERSEN
Telephone:	4089881331
Owner Name:	VARIAN ASSOCIATES, INC.
Owner Address:	611 HANSEN WAY
Owner City,St,Zip:	PALO ALTO, CA 94303
Total Tanks:	0002
Tank Num:	001
Container Num:	1
Year Installed:	1979
Tank Capacity:	00000500
Tank Used for:	WASTE
Type of Fuel:	Not reported
Container Construction Thickness:	1/2
Leak Detection:	None
Tank Num:	002
Container Num:	2
Year Installed:	1982
Tank Capacity:	00000150
Tank Used for:	WASTE
Type of Fuel:	Not reported
Container Construction Thickness:	1/8
Leak Detection:	None

T83	**TELEDYNE WIRELESS INC**	**SEMS-ARCHIVE**	**1000245627**
SSW	**3251 OLCOTT ST**	**CORRACTS**	**CAT000625392**
1/2-1	**SANTA CLARA, CA 94054**	**RCRA-SQG**	
0.909 mi.		**FINDS**	
4802 ft.	**Site 2 of 2 in cluster T**	**ECHO**	
		CA EMI	
Relative:		**CA HWP**	
Higher		**RI MANIFEST**	
Actual:		**CA CERS**	
33 ft.			

SEMS Archive:

Site ID:	0900226
EPA ID:	CAT000625392
Name:	VARIAN ASSOC SOLID STATE MICROWAVE DIV
Address:	3251 OLCOTT ST
Address 2:	Not reported
City,State,Zip:	SANTA CLARA, CA 95050
Cong District:	13
FIPS Code:	06085
FF:	N
NPL:	Not on the NPL
Non NPL Status:	NFRAP-Site does not qualify for the NPL based on existing information

SEMS Archive Detail:

Region:	09
Site ID:	0900226
EPA ID:	CAT000625392
Site Name:	VARIAN ASSOC SOLID STATE MICROWAVE DIV
NPL:	N
FF:	N
OU:	00
Action Code:	VS
Action Name:	ARCH SITE
SEQ:	1
Start Date:	Not reported
Finish Date:	1996-01-23 05:00:00
Qual:	Not reported
Current Action Lead:	EPA Perf In-Hse

Region:	09
Site ID:	0900226
EPA ID:	CAT000625392
Site Name:	VARIAN ASSOC SOLID STATE MICROWAVE DIV
NPL:	N
FF:	N
OU:	00
Action Code:	PA
Action Name:	PA
SEQ:	1
Start Date:	Not reported
Finish Date:	1991-09-09 04:00:00
Qual:	D
Current Action Lead:	EPA Perf

Region:	09
Site ID:	0900226
EPA ID:	CAT000625392
Site Name:	VARIAN ASSOC SOLID STATE MICROWAVE DIV
NPL:	N
FF:	N

TELEDYNE WIRELESS INC (Continued) **1000245627**

OU:	00
Action Code:	DS
Action Name:	DISCVRY
SEQ:	1
Start Date:	1991-04-01 05:00:00
Finish Date:	1991-04-01 05:00:00
Qual:	Not reported
Current Action Lead:	EPA Perf

CORRACTS:

Name:	TELEDYNE WIRELESS INC
Address:	3251 OLCOTT ST
Address 2:	Not reported
EPA ID:	CAT000625392
Area Name:	ENTIRE FACILITY
Corrective Action:	CA PRIORITIZATION-LOW CA PRIORITY
Actual Date:	19910906
Air Release Indicator:	Not reported
Groundwater Release Indicator:	Not reported
Soil Release Indicator:	Not reported
Surface Water Release Indicator:	Not reported

RCRA Listings:

Date Form Received by Agency:	20040108
Handler Name:	TELEDYNE WIRELESS INC
Handler Address:	3251 OLCOTT ST
Handler City,State,Zip:	SANTA CLARA, CA 94054
EPA ID:	CAT000625392
Contact Name:	GEORGE D MATEJEK
Contact Address:	1274 TERRA BELLA AVE
Contact City,State,Zip:	MOUNTAIN VIEW, CA 94043
Contact Telephone:	408-562-2825
Contact Fax:	Not reported
Contact Email:	Not reported
Contact Title:	Not reported
EPA Region:	09
Land Type:	Private
Federal Waste Generator Description:	Small Quantity Generator
Non-Notifier:	Not reported
Biennial Report Cycle:	Not reported
Accessibility:	Not reported
Active Site Indicator:	Handler Activities
State District Owner:	Not reported
State District:	Not reported
Mailing Address:	1274 TERRA BELLA AVE
Mailing City,State,Zip:	MOUNTAIN VIEW, CA 94043
Owner Name:	TELEDYNE WIRELESS INC
Owner Type:	Private
Operator Name:	TELEDYNE WIRELESS INC
Operator Type:	Private
Short-Term Generator Activity:	No
Importer Activity:	No
Mixed Waste Generator:	No
Transporter Activity:	No
Transfer Facility Activity:	No

TELEDYNE WIRELESS INC (Continued) **1000245627**

Recycler Activity with Storage:	No
Small Quantity On-Site Burner Exemption:	No
Smelting Melting and Refining Furnace Exemption:	No
Underground Injection Control:	No
Off-Site Waste Receipt:	No
Universal Waste Indicator:	No
Universal Waste Destination Facility:	No
Federal Universal Waste:	No
Active Site Fed-Reg Treatment Storage and Disposal Facility:	Not reported
Active Site Converter Treatment storage and Disposal Facility:	Not reported
Active Site State-Reg Treatment Storage and Disposal Facility:	Not reported
Active Site State-Reg Handler:	---
Federal Facility Indicator:	Not reported
Hazardous Secondary Material Indicator:	NN
Sub-Part K Indicator:	Not reported
Commercial TSD Indicator:	No
Treatment Storage and Disposal Type:	Not reported
2018 GPRA Permit Baseline:	Not on the Baseline
2018 GPRA Renewals Baseline:	Not on the Baseline
Permit Renewals Workload Universe:	Not reported
Permit Workload Universe:	Not reported
Permit Progress Universe:	Not reported
Post-Closure Workload Universe:	Not reported
Closure Workload Universe:	Not reported
202 GPRA Corrective Action Baseline:	No
Corrective Action Workload Universe:	No
Subject to Corrective Action Universe:	No
Non-TSDFs Where RCRA CA has Been Imposed Universe:	No
TSDFs Potentially Subject to CA Under 3004 (u)/(v) Universe:	No
TSDFs Only Subject to CA under Discretionary Auth Universe:	No
Corrective Action Priority Ranking:	Low
Environmental Control Indicator:	No
Institutional Control Indicator:	No
Human Exposure Controls Indicator:	N/A
Groundwater Controls Indicator:	N/A
Operating TSDF Universe:	Not reported
Full Enforcement Universe:	Not reported
Significant Non-Complier Universe:	No
Unaddressed Significant Non-Complier Universe:	No
Addressed Significant Non-Complier Universe:	No
Significant Non-Complier With a Compliance Schedule Universe:	No
Financial Assurance Required:	Not reported
Handler Date of Last Change:	20040209
Recognized Trader-Importer:	No
Recognized Trader-Exporter:	No
Importer of Spent Lead Acid Batteries:	No
Exporter of Spent Lead Acid Batteries:	No
Recycler Activity Without Storage:	Not reported
Manifest Broker:	Not reported
Sub-Part P Indicator:	No

Hazardous Waste Summary:

Waste Code:	D000
Waste Description:	Not Defined
Waste Code:	D001

TELEDYNE WIRELESS INC (Continued) **1000245627**

Waste Description: IGNITABLE WASTE

Waste Code: D002
Waste Description: CORROSIVE WASTE

Waste Code: D003
Waste Description: REACTIVE WASTE

Waste Code: D004
Waste Description: ARSENIC

Waste Code: D008
Waste Description: LEAD

Waste Code: D009
Waste Description: MERCURY

Waste Code: F003
Waste Description: THE FOLLOWING SPENT NONHALOGENATED SOLVENTS: XYLENE, ACETONE, ETHYL ACETATE, ETHYL BENZENE, ETHYL ETHER, METHYL ISOBUTYL KETONE, N-BUTYL ALCOHOL, CYCLOHEXANONE, AND METHANOL; ALL SPENT SOLVENT MIXTURES/BLENDS CONTAINING, BEFORE USE, ONLY THE ABOVE SPENT NONHALOGENATED SOLVENTS; AND ALL SPENT SOLVENT MIXTURES/BLENDS CONTAINING, BEFORE USE, ONE OR MORE OF THE ABOVE NONHALOGENATED SOLVENTS, AND A TOTAL OF TEN PERCENT OR MORE (BY VOLUME) OF ONE OR MORE OF THOSE SOLVENTS LISTED IN F001, F002, F004, AND F005; AND STILL BOTTOMS FROM THE RECOVERY OF THESE SPENT SOLVENTS AND SPENT SOLVENT MIXTURES.

Waste Code: F007
Waste Description: SPENT CYANIDE PLATING BATH SOLUTIONS FROM ELECTROPLATING OPERATIONS.

Waste Code: P098
Waste Description: POTASSIUM CYANIDE (OR) POTASSIUM CYANIDE K(CN)

Waste Code: P121
Waste Description: ZINC CYANIDE (OR) ZINC CYANIDE ZN(CN)2

Handler - Owner Operator:
Owner/Operator Indicator: Operator
Owner/Operator Name: VARIAN ASSOCIATES INC.
Legal Status: Private
Date Became Current: Not reported
Date Ended Current: Not reported
Owner/Operator Address: 611 HANSEN WAY
Owner/Operator City,State,Zip: CITY NOT REPORTED, CA 99999
Owner/Operator Telephone: 415-493-4000
Owner/Operator Telephone Ext: Not reported
Owner/Operator Fax: Not reported
Owner/Operator Email: Not reported

Owner/Operator Indicator: Owner
Owner/Operator Name: SOLID STATE FILTRONIC INC
Legal Status: Private
Date Became Current: Not reported
Date Ended Current: Not reported
Owner/Operator Address: 3251 OLCOTT ST

TELEDYNE WIRELESS INC (Continued) **1000245627**

Owner/Operator City,State,Zip:	SANTA CLARA, CA 95054
Owner/Operator Telephone:	408-988-1331
Owner/Operator Telephone Ext:	Not reported
Owner/Operator Fax:	Not reported
Owner/Operator Email:	Not reported
Owner/Operator Indicator:	Operator
Owner/Operator Name: TELEDYNE WIRELESS INC	
Legal Status:	Private
Date Became Current:	20040101
Date Ended Current:	Not reported
Owner/Operator Address:	Not reported
Owner/Operator City,State,Zip:	Not reported
Owner/Operator Telephone:	Not reported
Owner/Operator Telephone Ext:	Not reported
Owner/Operator Fax:	Not reported
Owner/Operator Email:	Not reported
Owner/Operator Indicator:	Owner
Owner/Operator Name: TELEDYNE WIRELESS INC	
Legal Status:	Private
Date Became Current:	20040101
Date Ended Current:	Not reported
Owner/Operator Address:	Not reported
Owner/Operator City,State,Zip:	Not reported
Owner/Operator Telephone:	Not reported
Owner/Operator Telephone Ext:	Not reported
Owner/Operator Fax:	Not reported
Owner/Operator Email:	Not reported

Historic Generators:

Receive Date:	19960901
Handler Name: FILTRONIC SOLID STATE	
Federal Waste Generator Description:	Large Quantity Generator
State District Owner:	Not reported
Large Quantity Handler of Universal Waste:	No
Recognized Trader Importer:	No
Recognized Trader Exporter:	No
Spent Lead Acid Battery Importer:	No
Spent Lead Acid Battery Exporter:	No
Current Record:	No
Non Storage Recycler Activity:	Not reported
Electronic Manifest Broker:	Not reported
Receive Date:	19981009
Handler Name: FILTRONIC SOLID STATE	
Federal Waste Generator Description:	Small Quantity Generator
State District Owner:	Not reported
Large Quantity Handler of Universal Waste:	No
Recognized Trader Importer:	No
Recognized Trader Exporter:	No
Spent Lead Acid Battery Importer:	No
Spent Lead Acid Battery Exporter:	No
Current Record:	No
Non Storage Recycler Activity:	Not reported
Electronic Manifest Broker:	Not reported

TELEDYNE WIRELESS INC (Continued) **1000245627**

Receive Date:	20040108
Handler Name:	TELEDYNE WIRELESS INC
Federal Waste Generator Description:	Small Quantity Generator
State District Owner:	Not reported
Large Quantity Handler of Universal Waste:	No
Recognized Trader Importer:	No
Recognized Trader Exporter:	No
Spent Lead Acid Battery Importer:	No
Spent Lead Acid Battery Exporter:	No
Current Record:	Yes
Non Storage Recycler Activity:	Not reported
Electronic Manifest Broker:	Not reported

Receive Date:	19920229
Handler Name:	LITTON SOLID STATE
Federal Waste Generator Description:	Large Quantity Generator
State District Owner:	Not reported
Large Quantity Handler of Universal Waste:	No
Recognized Trader Importer:	No
Recognized Trader Exporter:	No
Spent Lead Acid Battery Importer:	No
Spent Lead Acid Battery Exporter:	No
Current Record:	No
Non Storage Recycler Activity:	Not reported
Electronic Manifest Broker:	Not reported

Receive Date:	19940329
Handler Name:	LITTON SOLID STATE
Federal Waste Generator Description:	Large Quantity Generator
State District Owner:	Not reported
Large Quantity Handler of Universal Waste:	No
Recognized Trader Importer:	No
Recognized Trader Exporter:	No
Spent Lead Acid Battery Importer:	No
Spent Lead Acid Battery Exporter:	No
Current Record:	No
Non Storage Recycler Activity:	Not reported
Electronic Manifest Broker:	Not reported

Receive Date:	19960322
Handler Name:	LITTON SOLID STATE DIVISION
Federal Waste Generator Description:	Large Quantity Generator
State District Owner:	Not reported
Large Quantity Handler of Universal Waste:	No
Recognized Trader Importer:	No
Recognized Trader Exporter:	No
Spent Lead Acid Battery Importer:	No
Spent Lead Acid Battery Exporter:	No
Current Record:	No
Non Storage Recycler Activity:	Not reported
Electronic Manifest Broker:	Not reported

Receive Date:	19990304
Handler Name:	LITTON SOLID STATE DIVISION
Federal Waste Generator Description:	Large Quantity Generator
State District Owner:	Not reported
Large Quantity Handler of Universal Waste:	No

TELEDYNE WIRELESS INC (Continued) **1000245627**

Recognized Trader Importer:	No
Recognized Trader Exporter:	No
Spent Lead Acid Battery Importer:	No
Spent Lead Acid Battery Exporter:	No
Current Record:	No
Non Storage Recycler Activity:	Not reported
Electronic Manifest Broker:	Not reported

List of NAICS Codes and Descriptions:

NAICS Code:	334413
NAICS Description:	SEMICONDUCTOR AND RELATED DEVICE MANUFACTURING
NAICS Code:	334418
NAICS Description:	PRINTED CIRCUIT ASSEMBLY (ELECTRONIC ASSEMBLY) MANUFACTURING
NAICS Code:	334419
NAICS Description:	OTHER ELECTRONIC COMPONENT MANUFACTURING

Facility Has Received Notices of Violation:

Found Violation:	Yes
Agency Which Determined Violation:	State
Violation Short Description:	Generators - Manifest
Date Violation was Determined:	19921109
Actual Return to Compliance Date:	19930715
Return to Compliance Qualifier:	Observed
Violation Responsible Agency:	State
Scheduled Compliance Date:	Not reported
Enforcement Identifier:	001
Date of Enforcement Action:	19921113
Enforcement Responsible Agency:	State
Enforcement Docket Number:	Not reported
Enforcement Attorney:	R9
Corrective Action Component:	No
Appeal Initiated Date:	Not reported
Appeal Resolution Date:	Not reported
Disposition Status Date:	Not reported
Disposition Status:	Not reported
Disposition Status Description:	Not reported
Consent/Final Order Sequence Number:	Not reported
Consent/Final Order Respondent Name:	Not reported
Consent/Final Order Lead Agency:	Not reported
Enforcement Type:	WRITTEN INFORMAL
Enforcement Responsible Person:	R9
Enforcement Responsible Sub-Organization:	Not reported
SEP Sequence Number:	Not reported
SEP Expenditure Amount:	Not reported
SEP Scheduled Completion Date:	Not reported
SEP Actual Date:	Not reported
SEP Defaulted Date:	Not reported
SEP Type:	Not reported
SEP Type Description:	Not reported
Proposed Amount:	Not reported
Final Monetary Amount:	Not reported
Paid Amount:	Not reported
Final Count:	Not reported
Final Amount:	Not reported

TELEDYNE WIRELESS INC (Continued) **1000245627**

Found Violation:	Yes
Agency Which Determined Violation:	State
Violation Short Description:	TSD - Closure/Post-Closure
Date Violation was Determined:	19921109
Actual Return to Compliance Date:	19930715
Return to Compliance Qualifier:	Observed
Violation Responsible Agency:	State
Scheduled Compliance Date:	Not reported
Enforcement Identifier:	001
Date of Enforcement Action:	19921113
Enforcement Responsible Agency:	State
Enforcement Docket Number:	Not reported
Enforcement Attorney:	R9
Corrective Action Component:	No
Appeal Initiated Date:	Not reported
Appeal Resolution Date:	Not reported
Disposition Status Date:	Not reported
Disposition Status:	Not reported
Disposition Status Description:	Not reported
Consent/Final Order Sequence Number:	Not reported
Consent/Final Order Respondent Name:	Not reported
Consent/Final Order Lead Agency:	Not reported
Enforcement Type:	WRITTEN INFORMAL
Enforcement Responsible Person:	R9
Enforcement Responsible Sub-Organization:	Not reported
SEP Sequence Number:	Not reported
SEP Expenditure Amount:	Not reported
SEP Scheduled Completion Date:	Not reported
SEP Actual Date:	Not reported
SEP Defaulted Date:	Not reported
SEP Type:	Not reported
SEP Type Description:	Not reported
Proposed Amount:	Not reported
Final Monetary Amount:	Not reported
Paid Amount:	Not reported
Final Count:	Not reported
Final Amount:	Not reported

Found Violation:	Yes
Agency Which Determined Violation:	State
Violation Short Description:	TSD - General
Date Violation was Determined:	19890725
Actual Return to Compliance Date:	19891016
Return to Compliance Qualifier:	Observed
Violation Responsible Agency:	State
Scheduled Compliance Date:	19891010
Enforcement Identifier:	001
Date of Enforcement Action:	19890906
Enforcement Responsible Agency:	State
Enforcement Docket Number:	Not reported
Enforcement Attorney:	R9
Corrective Action Component:	No
Appeal Initiated Date:	Not reported
Appeal Resolution Date:	Not reported
Disposition Status Date:	Not reported
Disposition Status:	Not reported
Disposition Status Description:	Not reported

TELEDYNE WIRELESS INC (Continued) **1000245627**

Consent/Final Order Sequence Number:Not reported
Consent/Final Order Respondent Name: Not reported
Consent/Final Order Lead Agency: Not reported
Enforcement Type: WRITTEN INFORMAL
Enforcement Responsible Person: R9
Enforcement Responsible Sub-Organization: Not reported
SEP Sequence Number: Not reported
SEP Expenditure Amount: Not reported
SEP Scheduled Completion Date: Not reported
SEP Actual Date: Not reported
SEP Defaulted Date: Not reported
SEP Type: Not reported
SEP Type Description: Not reported
Proposed Amount: Not reported
Final Monetary Amount: Not reported
Paid Amount: Not reported
Final Count: Not reported
Final Amount: Not reported

Found Violation: Yes
Agency Which Determined Violation: State
Violation Short Description: TSD - Closure/Post-Closure
Date Violation was Determined: 19911022
Actual Return to Compliance Date: 19921209
Return to Compliance Qualifier: Observed
Violation Responsible Agency: State
Scheduled Compliance Date: Not reported
Enforcement Identifier: 001
Date of Enforcement Action: 19930211
Enforcement Responsible Agency: State
Enforcement Docket Number: Not reported
Enforcement Attorney: R9
Corrective Action Component: No
Appeal Initiated Date: Not reported
Appeal Resolution Date: Not reported
Disposition Status Date: Not reported
Disposition Status: Not reported
Disposition Status Description: Not reported
Consent/Final Order Sequence Number:Not reported
Consent/Final Order Respondent Name: Not reported
Consent/Final Order Lead Agency: Not reported
Enforcement Type: INITIAL 3008(A) COMPLIANCE
Enforcement Responsible Person: R9
Enforcement Responsible Sub-Organization: Not reported
SEP Sequence Number: Not reported
SEP Expenditure Amount: Not reported
SEP Scheduled Completion Date: Not reported
SEP Actual Date: Not reported
SEP Defaulted Date: Not reported
SEP Type: Not reported
SEP Type Description: Not reported
Proposed Amount: 112700
Final Monetary Amount: 61500
Paid Amount: 61500
Final Count: 1
Final Amount: 61500

TELEDYNE WIRELESS INC (Continued) **1000245627**

Found Violation:	Yes
Agency Which Determined Violation:	State
Violation Short Description:	TSD - Contingency Plan and Emergency Procedures
Date Violation was Determined:	19950810
Actual Return to Compliance Date:	19950911
Return to Compliance Qualifier:	Observed
Violation Responsible Agency:	State
Scheduled Compliance Date:	Not reported
Enforcement Identifier:	001
Date of Enforcement Action:	19950810
Enforcement Responsible Agency:	State
Enforcement Docket Number:	Not reported
Enforcement Attorney:	R9
Corrective Action Component:	No
Appeal Initiated Date:	Not reported
Appeal Resolution Date:	Not reported
Disposition Status Date:	Not reported
Disposition Status:	Not reported
Disposition Status Description:	Not reported
Consent/Final Order Sequence Number:	Not reported
Consent/Final Order Respondent Name:	Not reported
Consent/Final Order Lead Agency:	Not reported
Enforcement Type:	WRITTEN INFORMAL
Enforcement Responsible Person:	R9
Enforcement Responsible Sub-Organization:	Not reported
SEP Sequence Number:	Not reported
SEP Expenditure Amount:	Not reported
SEP Scheduled Completion Date:	Not reported
SEP Actual Date:	Not reported
SEP Defaulted Date:	Not reported
SEP Type:	Not reported
SEP Type Description:	Not reported
Proposed Amount:	Not reported
Final Monetary Amount:	Not reported
Paid Amount:	Not reported
Final Count:	Not reported
Final Amount:	Not reported

Found Violation:	No
Agency Which Determined Violation:	Not reported
Violation Short Description:	Not reported
Date Violation was Determined:	Not reported
Actual Return to Compliance Date:	Not reported
Return to Compliance Qualifier:	Not reported
Violation Responsible Agency:	Not reported
Scheduled Compliance Date:	Not reported
Enforcement Identifier:	Not reported
Date of Enforcement Action:	Not reported
Enforcement Responsible Agency:	Not reported
Enforcement Docket Number:	Not reported
Enforcement Attorney:	Not reported
Corrective Action Component:	Not reported
Appeal Initiated Date:	Not reported
Appeal Resolution Date:	Not reported
Disposition Status Date:	Not reported
Disposition Status:	Not reported
Disposition Status Description:	Not reported

TELEDYNE WIRELESS INC (Continued) **1000245627**

Consent/Final Order Sequence Number:Not reported
Consent/Final Order Respondent Name: Not reported
Consent/Final Order Lead Agency: Not reported
Enforcement Type: Not reported
Enforcement Responsible Person: Not reported
Enforcement Responsible Sub-Organization: Not reported
SEP Sequence Number: Not reported
SEP Expenditure Amount: Not reported
SEP Scheduled Completion Date: Not reported
SEP Actual Date: Not reported
SEP Defaulted Date: Not reported
SEP Type: Not reported
SEP Type Description: Not reported
Proposed Amount: Not reported
Final Monetary Amount: Not reported
Paid Amount: Not reported
Final Count: Not reported
Final Amount: Not reported

Found Violation: Yes
Agency Which Determined Violation: State
Violation Short Description: Generators - Manifest
Date Violation was Determined: 19921109
Actual Return to Compliance Date: 19930715
Return to Compliance Qualifier: Observed
Violation Responsible Agency: State
Scheduled Compliance Date: 19930324
Enforcement Identifier: 001
Date of Enforcement Action: 19930211
Enforcement Responsible Agency: State
Enforcement Docket Number: Not reported
Enforcement Attorney: R9
Corrective Action Component: No
Appeal Initiated Date: Not reported
Appeal Resolution Date: Not reported
Disposition Status Date: Not reported
Disposition Status: Not reported
Disposition Status Description: Not reported
Consent/Final Order Sequence Number:Not reported
Consent/Final Order Respondent Name: Not reported
Consent/Final Order Lead Agency: Not reported
Enforcement Type: INITIAL 3008(A) COMPLIANCE
Enforcement Responsible Person: R9
Enforcement Responsible Sub-Organization: Not reported
SEP Sequence Number: Not reported
SEP Expenditure Amount: Not reported
SEP Scheduled Completion Date: Not reported
SEP Actual Date: Not reported
SEP Defaulted Date: Not reported
SEP Type: Not reported
SEP Type Description: Not reported
Proposed Amount: 112700
Final Monetary Amount: 61500
Paid Amount: 61500
Final Count: 1
Final Amount: 61500

TELEDYNE WIRELESS INC (Continued) **1000245627**

Found Violation:	Yes
Agency Which Determined Violation:	State
Violation Short Description:	TSD - Contingency Plan and Emergency Procedures
Date Violation was Determined:	19911022
Actual Return to Compliance Date:	19921209
Return to Compliance Qualifier:	Observed
Violation Responsible Agency:	State
Scheduled Compliance Date:	Not reported
Enforcement Identifier:	001
Date of Enforcement Action:	19930211
Enforcement Responsible Agency:	State
Enforcement Docket Number:	Not reported
Enforcement Attorney:	R9
Corrective Action Component:	No
Appeal Initiated Date:	Not reported
Appeal Resolution Date:	Not reported
Disposition Status Date:	Not reported
Disposition Status:	Not reported
Disposition Status Description:	Not reported
Consent/Final Order Sequence Number:	Not reported
Consent/Final Order Respondent Name:	Not reported
Consent/Final Order Lead Agency:	Not reported
Enforcement Type:	INITIAL 3008(A) COMPLIANCE
Enforcement Responsible Person:	R9
Enforcement Responsible Sub-Organization:	Not reported
SEP Sequence Number:	Not reported
SEP Expenditure Amount:	Not reported
SEP Scheduled Completion Date:	Not reported
SEP Actual Date:	Not reported
SEP Defaulted Date:	Not reported
SEP Type:	Not reported
SEP Type Description:	Not reported
Proposed Amount:	112700
Final Monetary Amount:	61500
Paid Amount:	61500
Final Count:	1
Final Amount:	61500

Found Violation:	Yes
Agency Which Determined Violation:	State
Violation Short Description:	TSD - Closure/Post-Closure
Date Violation was Determined:	19911022
Actual Return to Compliance Date:	19921209
Return to Compliance Qualifier:	Observed
Violation Responsible Agency:	State
Scheduled Compliance Date:	Not reported
Enforcement Identifier:	001
Date of Enforcement Action:	19921113
Enforcement Responsible Agency:	State
Enforcement Docket Number:	Not reported
Enforcement Attorney:	R9
Corrective Action Component:	No
Appeal Initiated Date:	Not reported
Appeal Resolution Date:	Not reported
Disposition Status Date:	Not reported
Disposition Status:	Not reported
Disposition Status Description:	Not reported

TELEDYNE WIRELESS INC (Continued) **1000245627**

Consent/Final Order Sequence Number:Not reported
Consent/Final Order Respondent Name: Not reported
Consent/Final Order Lead Agency: Not reported
Enforcement Type: WRITTEN INFORMAL
Enforcement Responsible Person: R9
Enforcement Responsible Sub-Organization: Not reported
SEP Sequence Number: Not reported
SEP Expenditure Amount: Not reported
SEP Scheduled Completion Date: Not reported
SEP Actual Date: Not reported
SEP Defaulted Date: Not reported
SEP Type: Not reported
SEP Type Description: Not reported
Proposed Amount: Not reported
Final Monetary Amount: Not reported
Paid Amount: Not reported
Final Count: Not reported
Final Amount: Not reported

Found Violation: Yes
Agency Which Determined Violation: State
Violation Short Description: TSD - Closure/Post-Closure
Date Violation was Determined: 19921109
Actual Return to Compliance Date: 19930715
Return to Compliance Qualifier: Observed
Violation Responsible Agency: State
Scheduled Compliance Date: 19930324
Enforcement Identifier: 001
Date of Enforcement Action: 19930211
Enforcement Responsible Agency: State
Enforcement Docket Number: Not reported
Enforcement Attorney: R9
Corrective Action Component: No
Appeal Initiated Date: Not reported
Appeal Resolution Date: Not reported
Disposition Status Date: Not reported
Disposition Status: Not reported
Disposition Status Description: Not reported
Consent/Final Order Sequence Number:Not reported
Consent/Final Order Respondent Name: Not reported
Consent/Final Order Lead Agency: Not reported
Enforcement Type: INITIAL 3008(A) COMPLIANCE
Enforcement Responsible Person: R9
Enforcement Responsible Sub-Organization: Not reported
SEP Sequence Number: Not reported
SEP Expenditure Amount: Not reported
SEP Scheduled Completion Date: Not reported
SEP Actual Date: Not reported
SEP Defaulted Date: Not reported
SEP Type: Not reported
SEP Type Description: Not reported
Proposed Amount: 112700
Final Monetary Amount: 61500
Paid Amount: 61500
Final Count: 1
Final Amount: 61500

TELEDYNE WIRELESS INC (Continued) **1000245627**

Found Violation:	Yes
Agency Which Determined Violation:	State
Violation Short Description:	TSD - General Facility Standards
Date Violation was Determined:	19921109
Actual Return to Compliance Date:	19930715
Return to Compliance Qualifier:	Observed
Violation Responsible Agency:	State
Scheduled Compliance Date:	19930324
Enforcement Identifier:	001
Date of Enforcement Action:	19930211
Enforcement Responsible Agency:	State
Enforcement Docket Number:	Not reported
Enforcement Attorney:	R9
Corrective Action Component:	No
Appeal Initiated Date:	Not reported
Appeal Resolution Date:	Not reported
Disposition Status Date:	Not reported
Disposition Status:	Not reported
Disposition Status Description:	Not reported
Consent/Final Order Sequence Number:	Not reported
Consent/Final Order Respondent Name:	Not reported
Consent/Final Order Lead Agency:	Not reported
Enforcement Type:	INITIAL 3008(A) COMPLIANCE
Enforcement Responsible Person:	R9
Enforcement Responsible Sub-Organization:	Not reported
SEP Sequence Number:	Not reported
SEP Expenditure Amount:	Not reported
SEP Scheduled Completion Date:	Not reported
SEP Actual Date:	Not reported
SEP Defaulted Date:	Not reported
SEP Type:	Not reported
SEP Type Description:	Not reported
Proposed Amount:	112700
Final Monetary Amount:	61500
Paid Amount:	61500
Final Count:	1
Final Amount:	61500

Found Violation:	Yes
Agency Which Determined Violation:	State
Violation Short Description:	TSD - Container Use and Management
Date Violation was Determined:	19921109
Actual Return to Compliance Date:	19930715
Return to Compliance Qualifier:	Observed
Violation Responsible Agency:	State
Scheduled Compliance Date:	Not reported
Enforcement Identifier:	001
Date of Enforcement Action:	19921113
Enforcement Responsible Agency:	State
Enforcement Docket Number:	Not reported
Enforcement Attorney:	R9
Corrective Action Component:	No
Appeal Initiated Date:	Not reported
Appeal Resolution Date:	Not reported
Disposition Status Date:	Not reported
Disposition Status:	Not reported
Disposition Status Description:	Not reported

TELEDYNE WIRELESS INC (Continued) **1000245627**

Consent/Final Order Sequence Number:Not reported
Consent/Final Order Respondent Name: Not reported
Consent/Final Order Lead Agency: Not reported
Enforcement Type: WRITTEN INFORMAL
Enforcement Responsible Person: R9
Enforcement Responsible Sub-Organization: Not reported
SEP Sequence Number: Not reported
SEP Expenditure Amount: Not reported
SEP Scheduled Completion Date: Not reported
SEP Actual Date: Not reported
SEP Defaulted Date: Not reported
SEP Type: Not reported
SEP Type Description: Not reported
Proposed Amount: Not reported
Final Monetary Amount: Not reported
Paid Amount: Not reported
Final Count: Not reported
Final Amount: Not reported

Found Violation: Yes
Agency Which Determined Violation: State
Violation Short Description: TSD - Container Use and Management
Date Violation was Determined: 19911022
Actual Return to Compliance Date: 19921209
Return to Compliance Qualifier: Observed
Violation Responsible Agency: State
Scheduled Compliance Date: Not reported
Enforcement Identifier: 001
Date of Enforcement Action: 19930211
Enforcement Responsible Agency: State
Enforcement Docket Number: Not reported
Enforcement Attorney: R9
Corrective Action Component: No
Appeal Initiated Date: Not reported
Appeal Resolution Date: Not reported
Disposition Status Date: Not reported
Disposition Status: Not reported
Disposition Status Description: Not reported
Consent/Final Order Sequence Number:Not reported
Consent/Final Order Respondent Name: Not reported
Consent/Final Order Lead Agency: Not reported
Enforcement Type: INITIAL 3008(A) COMPLIANCE
Enforcement Responsible Person: R9
Enforcement Responsible Sub-Organization: Not reported
SEP Sequence Number: Not reported
SEP Expenditure Amount: Not reported
SEP Scheduled Completion Date: Not reported
SEP Actual Date: Not reported
SEP Defaulted Date: Not reported
SEP Type: Not reported
SEP Type Description: Not reported
Proposed Amount: 112700
Final Monetary Amount: 61500
Paid Amount: 61500
Final Count: 1
Final Amount: 61500

TELEDYNE WIRELESS INC (Continued) **1000245627**

Found Violation:	Yes
Agency Which Determined Violation:	State
Violation Short Description:	Generators - Manifest
Date Violation was Determined:	19911022
Actual Return to Compliance Date:	19921209
Return to Compliance Qualifier:	Observed
Violation Responsible Agency:	State
Scheduled Compliance Date:	Not reported
Enforcement Identifier:	001
Date of Enforcement Action:	19921113
Enforcement Responsible Agency:	State
Enforcement Docket Number:	Not reported
Enforcement Attorney:	R9
Corrective Action Component:	No
Appeal Initiated Date:	Not reported
Appeal Resolution Date:	Not reported
Disposition Status Date:	Not reported
Disposition Status:	Not reported
Disposition Status Description:	Not reported
Consent/Final Order Sequence Number:	Not reported
Consent/Final Order Respondent Name:	Not reported
Consent/Final Order Lead Agency:	Not reported
Enforcement Type:	WRITTEN INFORMAL
Enforcement Responsible Person:	R9
Enforcement Responsible Sub-Organization:	Not reported
SEP Sequence Number:	Not reported
SEP Expenditure Amount:	Not reported
SEP Scheduled Completion Date:	Not reported
SEP Actual Date:	Not reported
SEP Defaulted Date:	Not reported
SEP Type:	Not reported
SEP Type Description:	Not reported
Proposed Amount:	Not reported
Final Monetary Amount:	Not reported
Paid Amount:	Not reported
Final Count:	Not reported
Final Amount:	Not reported

Found Violation:	Yes
Agency Which Determined Violation:	State
Violation Short Description:	TSD - Contingency Plan and Emergency Procedures
Date Violation was Determined:	19911022
Actual Return to Compliance Date:	19921209
Return to Compliance Qualifier:	Observed
Violation Responsible Agency:	State
Scheduled Compliance Date:	Not reported
Enforcement Identifier:	001
Date of Enforcement Action:	19921113
Enforcement Responsible Agency:	State
Enforcement Docket Number:	Not reported
Enforcement Attorney:	R9
Corrective Action Component:	No
Appeal Initiated Date:	Not reported
Appeal Resolution Date:	Not reported
Disposition Status Date:	Not reported
Disposition Status:	Not reported
Disposition Status Description:	Not reported

TELEDYNE WIRELESS INC (Continued) **1000245627**

Consent/Final Order Sequence Number:Not reported
Consent/Final Order Respondent Name: Not reported
Consent/Final Order Lead Agency: Not reported
Enforcement Type: WRITTEN INFORMAL
Enforcement Responsible Person: R9
Enforcement Responsible Sub-Organization: Not reported
SEP Sequence Number: Not reported
SEP Expenditure Amount: Not reported
SEP Scheduled Completion Date: Not reported
SEP Actual Date: Not reported
SEP Defaulted Date: Not reported
SEP Type: Not reported
SEP Type Description: Not reported
Proposed Amount: Not reported
Final Monetary Amount: Not reported
Paid Amount: Not reported
Final Count: Not reported
Final Amount: Not reported

Found Violation: Yes
Agency Which Determined Violation: State
Violation Short Description: TSD - Container Use and Management
Date Violation was Determined: 19921109
Actual Return to Compliance Date: 19930715
Return to Compliance Qualifier: Observed
Violation Responsible Agency: State
Scheduled Compliance Date: 19930324
Enforcement Identifier: 001
Date of Enforcement Action: 19930211
Enforcement Responsible Agency: State
Enforcement Docket Number: Not reported
Enforcement Attorney: R9
Corrective Action Component: No
Appeal Initiated Date: Not reported
Appeal Resolution Date: Not reported
Disposition Status Date: Not reported
Disposition Status: Not reported
Disposition Status Description: Not reported
Consent/Final Order Sequence Number:Not reported
Consent/Final Order Respondent Name: Not reported
Consent/Final Order Lead Agency: Not reported
Enforcement Type: INITIAL 3008(A) COMPLIANCE
Enforcement Responsible Person: R9
Enforcement Responsible Sub-Organization: Not reported
SEP Sequence Number: Not reported
SEP Expenditure Amount: Not reported
SEP Scheduled Completion Date: Not reported
SEP Actual Date: Not reported
SEP Defaulted Date: Not reported
SEP Type: Not reported
SEP Type Description: Not reported
Proposed Amount: 112700
Final Monetary Amount: 61500
Paid Amount: 61500
Final Count: 1
Final Amount: 61500

TELEDYNE WIRELESS INC (Continued) **1000245627**

Found Violation:	Yes
Agency Which Determined Violation:	State
Violation Short Description:	Generators - General
Date Violation was Determined:	19911022
Actual Return to Compliance Date:	19921209
Return to Compliance Qualifier:	Observed
Violation Responsible Agency:	State
Scheduled Compliance Date:	Not reported
Enforcement Identifier:	001
Date of Enforcement Action:	19921113
Enforcement Responsible Agency:	State
Enforcement Docket Number:	Not reported
Enforcement Attorney:	R9
Corrective Action Component:	No
Appeal Initiated Date:	Not reported
Appeal Resolution Date:	Not reported
Disposition Status Date:	Not reported
Disposition Status:	Not reported
Disposition Status Description:	Not reported
Consent/Final Order Sequence Number:	Not reported
Consent/Final Order Respondent Name:	Not reported
Consent/Final Order Lead Agency:	Not reported
Enforcement Type:	WRITTEN INFORMAL
Enforcement Responsible Person:	R9
Enforcement Responsible Sub-Organization:	Not reported
SEP Sequence Number:	Not reported
SEP Expenditure Amount:	Not reported
SEP Scheduled Completion Date:	Not reported
SEP Actual Date:	Not reported
SEP Defaulted Date:	Not reported
SEP Type:	Not reported
SEP Type Description:	Not reported
Proposed Amount:	Not reported
Final Monetary Amount:	Not reported
Paid Amount:	Not reported
Final Count:	Not reported
Final Amount:	Not reported

Found Violation:	Yes
Agency Which Determined Violation:	State
Violation Short Description:	Generators - Manifest
Date Violation was Determined:	19911022
Actual Return to Compliance Date:	19921209
Return to Compliance Qualifier:	Observed
Violation Responsible Agency:	State
Scheduled Compliance Date:	Not reported
Enforcement Identifier:	001
Date of Enforcement Action:	19930211
Enforcement Responsible Agency:	State
Enforcement Docket Number:	Not reported
Enforcement Attorney:	R9
Corrective Action Component:	No
Appeal Initiated Date:	Not reported
Appeal Resolution Date:	Not reported
Disposition Status Date:	Not reported
Disposition Status:	Not reported
Disposition Status Description:	Not reported

TELEDYNE WIRELESS INC (Continued) **1000245627**

Consent/Final Order Sequence Number:Not reported
Consent/Final Order Respondent Name: Not reported
Consent/Final Order Lead Agency: Not reported
Enforcement Type: INITIAL 3008(A) COMPLIANCE
Enforcement Responsible Person: R9
Enforcement Responsible Sub-Organization: Not reported
SEP Sequence Number: Not reported
SEP Expenditure Amount: Not reported
SEP Scheduled Completion Date: Not reported
SEP Actual Date: Not reported
SEP Defaulted Date: Not reported
SEP Type: Not reported
SEP Type Description: Not reported
Proposed Amount: 112700
Final Monetary Amount: 61500
Paid Amount: 61500
Final Count: 1
Final Amount: 61500

Found Violation: Yes
Agency Which Determined Violation: State
Violation Short Description: TSD - General Facility Standards
Date Violation was Determined: 19911022
Actual Return to Compliance Date: 19921209
Return to Compliance Qualifier: Observed
Violation Responsible Agency: State
Scheduled Compliance Date: Not reported
Enforcement Identifier: 001
Date of Enforcement Action: 19921113
Enforcement Responsible Agency: State
Enforcement Docket Number: Not reported
Enforcement Attorney: R9
Corrective Action Component: No
Appeal Initiated Date: Not reported
Appeal Resolution Date: Not reported
Disposition Status Date: Not reported
Disposition Status: Not reported
Disposition Status Description: Not reported
Consent/Final Order Sequence Number:Not reported
Consent/Final Order Respondent Name: Not reported
Consent/Final Order Lead Agency: Not reported
Enforcement Type: WRITTEN INFORMAL
Enforcement Responsible Person: R9
Enforcement Responsible Sub-Organization: Not reported
SEP Sequence Number: Not reported
SEP Expenditure Amount: Not reported
SEP Scheduled Completion Date: Not reported
SEP Actual Date: Not reported
SEP Defaulted Date: Not reported
SEP Type: Not reported
SEP Type Description: Not reported
Proposed Amount: Not reported
Final Monetary Amount: Not reported
Paid Amount: Not reported
Final Count: Not reported
Final Amount: Not reported

TELEDYNE WIRELESS INC (Continued) **1000245627**

Found Violation:	Yes
Agency Which Determined Violation:	State
Violation Short Description:	Generators - General
Date Violation was Determined:	19921109
Actual Return to Compliance Date:	19930715
Return to Compliance Qualifier:	Observed
Violation Responsible Agency:	State
Scheduled Compliance Date:	19930324
Enforcement Identifier:	001
Date of Enforcement Action:	19930211
Enforcement Responsible Agency:	State
Enforcement Docket Number:	Not reported
Enforcement Attorney:	R9
Corrective Action Component:	No
Appeal Initiated Date:	Not reported
Appeal Resolution Date:	Not reported
Disposition Status Date:	Not reported
Disposition Status:	Not reported
Disposition Status Description:	Not reported
Consent/Final Order Sequence Number:	Not reported
Consent/Final Order Respondent Name:	Not reported
Consent/Final Order Lead Agency:	Not reported
Enforcement Type:	INITIAL 3008(A) COMPLIANCE
Enforcement Responsible Person:	R9
Enforcement Responsible Sub-Organization:	Not reported
SEP Sequence Number:	Not reported
SEP Expenditure Amount:	Not reported
SEP Scheduled Completion Date:	Not reported
SEP Actual Date:	Not reported
SEP Defaulted Date:	Not reported
SEP Type:	Not reported
SEP Type Description:	Not reported
Proposed Amount:	112700
Final Monetary Amount:	61500
Paid Amount:	61500
Final Count:	1
Final Amount:	61500

Found Violation:	Yes
Agency Which Determined Violation:	State
Violation Short Description:	TSD - Closure/Post-Closure
Date Violation was Determined:	19950810
Actual Return to Compliance Date:	19950918
Return to Compliance Qualifier:	Observed
Violation Responsible Agency:	State
Scheduled Compliance Date:	Not reported
Enforcement Identifier:	001
Date of Enforcement Action:	19950810
Enforcement Responsible Agency:	State
Enforcement Docket Number:	Not reported
Enforcement Attorney:	R9
Corrective Action Component:	No
Appeal Initiated Date:	Not reported
Appeal Resolution Date:	Not reported
Disposition Status Date:	Not reported
Disposition Status:	Not reported
Disposition Status Description:	Not reported

TELEDYNE WIRELESS INC (Continued) **1000245627**

Consent/Final Order Sequence Number:Not reported
Consent/Final Order Respondent Name: Not reported
Consent/Final Order Lead Agency: Not reported
Enforcement Type: WRITTEN INFORMAL
Enforcement Responsible Person: R9
Enforcement Responsible Sub-Organization: Not reported
SEP Sequence Number: Not reported
SEP Expenditure Amount: Not reported
SEP Scheduled Completion Date: Not reported
SEP Actual Date: Not reported
SEP Defaulted Date: Not reported
SEP Type: Not reported
SEP Type Description: Not reported
Proposed Amount: Not reported
Final Monetary Amount: Not reported
Paid Amount: Not reported
Final Count: Not reported
Final Amount: Not reported

Found Violation: Yes
Agency Which Determined Violation: State
Violation Short Description: TSD - Contingency Plan and Emergency Procedures
Date Violation was Determined: 19921109
Actual Return to Compliance Date: 19930715
Return to Compliance Qualifier: Observed
Violation Responsible Agency: State
Scheduled Compliance Date: Not reported
Enforcement Identifier: 001
Date of Enforcement Action: 19921113
Enforcement Responsible Agency: State
Enforcement Docket Number: Not reported
Enforcement Attorney: R9
Corrective Action Component: No
Appeal Initiated Date: Not reported
Appeal Resolution Date: Not reported
Disposition Status Date: Not reported
Disposition Status: Not reported
Disposition Status Description: Not reported
Consent/Final Order Sequence Number:Not reported
Consent/Final Order Respondent Name: Not reported
Consent/Final Order Lead Agency: Not reported
Enforcement Type: WRITTEN INFORMAL
Enforcement Responsible Person: R9
Enforcement Responsible Sub-Organization: Not reported
SEP Sequence Number: Not reported
SEP Expenditure Amount: Not reported
SEP Scheduled Completion Date: Not reported
SEP Actual Date: Not reported
SEP Defaulted Date: Not reported
SEP Type: Not reported
SEP Type Description: Not reported
Proposed Amount: Not reported
Final Monetary Amount: Not reported
Paid Amount: Not reported
Final Count: Not reported
Final Amount: Not reported

TELEDYNE WIRELESS INC (Continued) **1000245627**

Found Violation:	Yes
Agency Which Determined Violation:	State
Violation Short Description:	TSD - General Facility Standards
Date Violation was Determined:	19950810
Actual Return to Compliance Date:	19950911
Return to Compliance Qualifier:	Observed
Violation Responsible Agency:	State
Scheduled Compliance Date:	Not reported
Enforcement Identifier:	001
Date of Enforcement Action:	19950810
Enforcement Responsible Agency:	State
Enforcement Docket Number:	Not reported
Enforcement Attorney:	R9
Corrective Action Component:	No
Appeal Initiated Date:	Not reported
Appeal Resolution Date:	Not reported
Disposition Status Date:	Not reported
Disposition Status:	Not reported
Disposition Status Description:	Not reported
Consent/Final Order Sequence Number:	Not reported
Consent/Final Order Respondent Name:	Not reported
Consent/Final Order Lead Agency:	Not reported
Enforcement Type:	WRITTEN INFORMAL
Enforcement Responsible Person:	R9
Enforcement Responsible Sub-Organization:	Not reported
SEP Sequence Number:	Not reported
SEP Expenditure Amount:	Not reported
SEP Scheduled Completion Date:	Not reported
SEP Actual Date:	Not reported
SEP Defaulted Date:	Not reported
SEP Type:	Not reported
SEP Type Description:	Not reported
Proposed Amount:	Not reported
Final Monetary Amount:	Not reported
Paid Amount:	Not reported
Final Count:	Not reported
Final Amount:	Not reported

Found Violation:	Yes
Agency Which Determined Violation:	State
Violation Short Description:	Generators - General
Date Violation was Determined:	19940405
Actual Return to Compliance Date:	19940421
Return to Compliance Qualifier:	Observed
Violation Responsible Agency:	State
Scheduled Compliance Date:	Not reported
Enforcement Identifier:	Not reported
Date of Enforcement Action:	Not reported
Enforcement Responsible Agency:	Not reported
Enforcement Docket Number:	Not reported
Enforcement Attorney:	Not reported
Corrective Action Component:	Not reported
Appeal Initiated Date:	Not reported
Appeal Resolution Date:	Not reported
Disposition Status Date:	Not reported
Disposition Status:	Not reported
Disposition Status Description:	Not reported

TELEDYNE WIRELESS INC (Continued) **1000245627**

Consent/Final Order Sequence Number:Not reported
Consent/Final Order Respondent Name: Not reported
Consent/Final Order Lead Agency: Not reported
Enforcement Type: Not reported
Enforcement Responsible Person: Not reported
Enforcement Responsible Sub-Organization: Not reported
SEP Sequence Number: Not reported
SEP Expenditure Amount: Not reported
SEP Scheduled Completion Date: Not reported
SEP Actual Date: Not reported
SEP Defaulted Date: Not reported
SEP Type: Not reported
SEP Type Description: Not reported
Proposed Amount: Not reported
Final Monetary Amount: Not reported
Paid Amount: Not reported
Final Count: Not reported
Final Amount: Not reported

Found Violation: Yes
Agency Which Determined Violation: State
Violation Short Description: TSD - General Facility Standards
Date Violation was Determined: 19911022
Actual Return to Compliance Date: 19921209
Return to Compliance Qualifier: Observed
Violation Responsible Agency: State
Scheduled Compliance Date: Not reported
Enforcement Identifier: 001
Date of Enforcement Action: 19930211
Enforcement Responsible Agency: State
Enforcement Docket Number: Not reported
Enforcement Attorney: R9
Corrective Action Component: No
Appeal Initiated Date: Not reported
Appeal Resolution Date: Not reported
Disposition Status Date: Not reported
Disposition Status: Not reported
Disposition Status Description: Not reported
Consent/Final Order Sequence Number:Not reported
Consent/Final Order Respondent Name: Not reported
Consent/Final Order Lead Agency: Not reported
Enforcement Type: INITIAL 3008(A) COMPLIANCE
Enforcement Responsible Person: R9
Enforcement Responsible Sub-Organization: Not reported
SEP Sequence Number: Not reported
SEP Expenditure Amount: Not reported
SEP Scheduled Completion Date: Not reported
SEP Actual Date: Not reported
SEP Defaulted Date: Not reported
SEP Type: Not reported
SEP Type Description: Not reported
Proposed Amount: 112700
Final Monetary Amount: 61500
Paid Amount: 61500
Final Count: 1
Final Amount: 61500

TELEDYNE WIRELESS INC (Continued) **1000245627**

Found Violation:	Yes
Agency Which Determined Violation:	State
Violation Short Description:	TSD - Financial Requirements
Date Violation was Determined:	19921109
Actual Return to Compliance Date:	19930715
Return to Compliance Qualifier:	Observed
Violation Responsible Agency:	State
Scheduled Compliance Date:	19930324
Enforcement Identifier:	001
Date of Enforcement Action:	19930211
Enforcement Responsible Agency:	State
Enforcement Docket Number:	Not reported
Enforcement Attorney:	R9
Corrective Action Component:	No
Appeal Initiated Date:	Not reported
Appeal Resolution Date:	Not reported
Disposition Status Date:	Not reported
Disposition Status:	Not reported
Disposition Status Description:	Not reported
Consent/Final Order Sequence Number:	Not reported
Consent/Final Order Respondent Name:	Not reported
Consent/Final Order Lead Agency:	Not reported
Enforcement Type:	INITIAL 3008(A) COMPLIANCE
Enforcement Responsible Person:	R9
Enforcement Responsible Sub-Organization:	Not reported
SEP Sequence Number:	Not reported
SEP Expenditure Amount:	Not reported
SEP Scheduled Completion Date:	Not reported
SEP Actual Date:	Not reported
SEP Defaulted Date:	Not reported
SEP Type:	Not reported
SEP Type Description:	Not reported
Proposed Amount:	112700
Final Monetary Amount:	61500
Paid Amount:	61500
Final Count:	1
Final Amount:	61500

Found Violation:	Yes
Agency Which Determined Violation:	State
Violation Short Description:	Generators - General
Date Violation was Determined:	19911022
Actual Return to Compliance Date:	19921209
Return to Compliance Qualifier:	Observed
Violation Responsible Agency:	State
Scheduled Compliance Date:	Not reported
Enforcement Identifier:	001
Date of Enforcement Action:	19930211
Enforcement Responsible Agency:	State
Enforcement Docket Number:	Not reported
Enforcement Attorney:	R9
Corrective Action Component:	No
Appeal Initiated Date:	Not reported
Appeal Resolution Date:	Not reported
Disposition Status Date:	Not reported
Disposition Status:	Not reported
Disposition Status Description:	Not reported

TELEDYNE WIRELESS INC (Continued) **1000245627**

Consent/Final Order Sequence Number:	Not reported
Consent/Final Order Respondent Name:	Not reported
Consent/Final Order Lead Agency:	Not reported
Enforcement Type:	INITIAL 3008(A) COMPLIANCE
Enforcement Responsible Person:	R9
Enforcement Responsible Sub-Organization:	Not reported
SEP Sequence Number:	Not reported
SEP Expenditure Amount:	Not reported
SEP Scheduled Completion Date:	Not reported
SEP Actual Date:	Not reported
SEP Defaulted Date:	Not reported
SEP Type:	Not reported
SEP Type Description:	Not reported
Proposed Amount:	112700
Final Monetary Amount:	61500
Paid Amount:	61500
Final Count:	1
Final Amount:	61500

Found Violation:	Yes
Agency Which Determined Violation:	State
Violation Short Description:	TSD - Container Use and Management
Date Violation was Determined:	19911022
Actual Return to Compliance Date:	19921209
Return to Compliance Qualifier:	Observed
Violation Responsible Agency:	State
Scheduled Compliance Date:	Not reported
Enforcement Identifier:	001
Date of Enforcement Action:	19921113
Enforcement Responsible Agency:	State
Enforcement Docket Number:	Not reported
Enforcement Attorney:	R9
Corrective Action Component:	No
Appeal Initiated Date:	Not reported
Appeal Resolution Date:	Not reported
Disposition Status Date:	Not reported
Disposition Status:	Not reported
Disposition Status Description:	Not reported
Consent/Final Order Sequence Number:	Not reported
Consent/Final Order Respondent Name:	Not reported
Consent/Final Order Lead Agency:	Not reported
Enforcement Type:	WRITTEN INFORMAL
Enforcement Responsible Person:	R9
Enforcement Responsible Sub-Organization:	Not reported
SEP Sequence Number:	Not reported
SEP Expenditure Amount:	Not reported
SEP Scheduled Completion Date:	Not reported
SEP Actual Date:	Not reported
SEP Defaulted Date:	Not reported
SEP Type:	Not reported
SEP Type Description:	Not reported
Proposed Amount:	Not reported
Final Monetary Amount:	Not reported
Paid Amount:	Not reported
Final Count:	Not reported
Final Amount:	Not reported

TELEDYNE WIRELESS INC (Continued) **1000245627**

Found Violation:	Yes
Agency Which Determined Violation:	State
Violation Short Description:	TSD - Manifest/Records/Reporting
Date Violation was Determined:	19950810
Actual Return to Compliance Date:	19950921
Return to Compliance Qualifier:	Observed
Violation Responsible Agency:	State
Scheduled Compliance Date:	Not reported
Enforcement Identifier:	001
Date of Enforcement Action:	19950810
Enforcement Responsible Agency:	State
Enforcement Docket Number:	Not reported
Enforcement Attorney:	R9
Corrective Action Component:	No
Appeal Initiated Date:	Not reported
Appeal Resolution Date:	Not reported
Disposition Status Date:	Not reported
Disposition Status:	Not reported
Disposition Status Description:	Not reported
Consent/Final Order Sequence Number:	Not reported
Consent/Final Order Respondent Name:	Not reported
Consent/Final Order Lead Agency:	Not reported
Enforcement Type:	WRITTEN INFORMAL
Enforcement Responsible Person:	R9
Enforcement Responsible Sub-Organization:	Not reported
SEP Sequence Number:	Not reported
SEP Expenditure Amount:	Not reported
SEP Scheduled Completion Date:	Not reported
SEP Actual Date:	Not reported
SEP Defaulted Date:	Not reported
SEP Type:	Not reported
SEP Type Description:	Not reported
Proposed Amount:	Not reported
Final Monetary Amount:	Not reported
Paid Amount:	Not reported
Final Count:	Not reported
Final Amount:	Not reported

Found Violation:	Yes
Agency Which Determined Violation:	State
Violation Short Description:	Generators - General
Date Violation was Determined:	19921109
Actual Return to Compliance Date:	19930715
Return to Compliance Qualifier:	Observed
Violation Responsible Agency:	State
Scheduled Compliance Date:	Not reported
Enforcement Identifier:	001
Date of Enforcement Action:	19921113
Enforcement Responsible Agency:	State
Enforcement Docket Number:	Not reported
Enforcement Attorney:	R9
Corrective Action Component:	No
Appeal Initiated Date:	Not reported
Appeal Resolution Date:	Not reported
Disposition Status Date:	Not reported
Disposition Status:	Not reported
Disposition Status Description:	Not reported

TELEDYNE WIRELESS INC (Continued) **1000245627**

Consent/Final Order Sequence Number:Not reported
Consent/Final Order Respondent Name: Not reported
Consent/Final Order Lead Agency: Not reported
Enforcement Type: WRITTEN INFORMAL
Enforcement Responsible Person: R9
Enforcement Responsible Sub-Organization: Not reported
SEP Sequence Number: Not reported
SEP Expenditure Amount: Not reported
SEP Scheduled Completion Date: Not reported
SEP Actual Date: Not reported
SEP Defaulted Date: Not reported
SEP Type: Not reported
SEP Type Description: Not reported
Proposed Amount: Not reported
Final Monetary Amount: Not reported
Paid Amount: Not reported
Final Count: Not reported
Final Amount: Not reported

Found Violation: Yes
Agency Which Determined Violation: State
Violation Short Description: TSD - Contingency Plan and Emergency Procedures
Date Violation was Determined: 19921109
Actual Return to Compliance Date: 19930715
Return to Compliance Qualifier: Observed
Violation Responsible Agency: State
Scheduled Compliance Date: 19930324
Enforcement Identifier: 001
Date of Enforcement Action: 19930211
Enforcement Responsible Agency: State
Enforcement Docket Number: Not reported
Enforcement Attorney: R9
Corrective Action Component: No
Appeal Initiated Date: Not reported
Appeal Resolution Date: Not reported
Disposition Status Date: Not reported
Disposition Status: Not reported
Disposition Status Description: Not reported
Consent/Final Order Sequence Number:Not reported
Consent/Final Order Respondent Name: Not reported
Consent/Final Order Lead Agency: Not reported
Enforcement Type: INITIAL 3008(A) COMPLIANCE
Enforcement Responsible Person: R9
Enforcement Responsible Sub-Organization: Not reported
SEP Sequence Number: Not reported
SEP Expenditure Amount: Not reported
SEP Scheduled Completion Date: Not reported
SEP Actual Date: Not reported
SEP Defaulted Date: Not reported
SEP Type: Not reported
SEP Type Description: Not reported
Proposed Amount: 112700
Final Monetary Amount: 61500
Paid Amount: 61500
Final Count: 1
Final Amount: 61500

TELEDYNE WIRELESS INC (Continued) **1000245627**

Found Violation:	Yes
Agency Which Determined Violation:	State
Violation Short Description:	TSD - General Facility Standards
Date Violation was Determined:	19921109
Actual Return to Compliance Date:	19930715
Return to Compliance Qualifier:	Observed
Violation Responsible Agency:	State
Scheduled Compliance Date:	Not reported
Enforcement Identifier:	001
Date of Enforcement Action:	19921113
Enforcement Responsible Agency:	State
Enforcement Docket Number:	Not reported
Enforcement Attorney:	R9
Corrective Action Component:	No
Appeal Initiated Date:	Not reported
Appeal Resolution Date:	Not reported
Disposition Status Date:	Not reported
Disposition Status:	Not reported
Disposition Status Description:	Not reported
Consent/Final Order Sequence Number:	Not reported
Consent/Final Order Respondent Name:	Not reported
Consent/Final Order Lead Agency:	Not reported
Enforcement Type:	WRITTEN INFORMAL
Enforcement Responsible Person:	R9
Enforcement Responsible Sub-Organization:	Not reported
SEP Sequence Number:	Not reported
SEP Expenditure Amount:	Not reported
SEP Scheduled Completion Date:	Not reported
SEP Actual Date:	Not reported
SEP Defaulted Date:	Not reported
SEP Type:	Not reported
SEP Type Description:	Not reported
Proposed Amount:	Not reported
Final Monetary Amount:	Not reported
Paid Amount:	Not reported
Final Count:	Not reported
Final Amount:	Not reported

Evaluation Action Summary:

Evaluation Date:	19920929
Evaluation Responsible Agency:	State
Found Violation:	Yes
Evaluation Type Description:	COMPLIANCE EVALUATION INSPECTION ON-SITE
Evaluation Responsible Person Identifier:	R9
Evaluation Responsible Sub-Organization:	Not reported
Actual Return to Compliance Date:	19930715
Scheduled Compliance Date:	Not reported
Date of Request:	Not reported
Date Response Received:	Not reported
Request Agency:	Not reported
Former Citation:	Not reported

Evaluation Date:	19920929
Evaluation Responsible Agency:	State
Found Violation:	Yes
Evaluation Type Description:	COMPLIANCE EVALUATION INSPECTION ON-SITE
Evaluation Responsible Person Identifier:	R9

TELEDYNE WIRELESS INC (Continued) **1000245627**

Evaluation Responsible Sub-Organization:	Not reported
Actual Return to Compliance Date:	19930715
Scheduled Compliance Date:	Not reported
Date of Request:	Not reported
Date Response Received:	Not reported
Request Agency:	Not reported
Former Citation:	Not reported

Evaluation Date:	19890725
Evaluation Responsible Agency:	State
Found Violation:	Yes
Evaluation Type Description:	COMPLIANCE EVALUATION INSPECTION ON-SITE
Evaluation Responsible Person Identifier:	R9
Evaluation Responsible Sub-Organization:	Not reported
Actual Return to Compliance Date:	19891016
Scheduled Compliance Date:	19891010
Date of Request:	Not reported
Date Response Received:	Not reported
Request Agency:	Not reported
Former Citation:	Not reported

Evaluation Date:	19910530
Evaluation Responsible Agency:	State
Found Violation:	Yes
Evaluation Type Description:	COMPLIANCE EVALUATION INSPECTION ON-SITE
Evaluation Responsible Person Identifier:	R9
Evaluation Responsible Sub-Organization:	Not reported
Actual Return to Compliance Date:	19921209
Scheduled Compliance Date:	Not reported
Date of Request:	Not reported
Date Response Received:	Not reported
Request Agency:	Not reported
Former Citation:	Not reported

Evaluation Date:	19950725
Evaluation Responsible Agency:	State
Found Violation:	Yes
Evaluation Type Description:	COMPLIANCE EVALUATION INSPECTION ON-SITE
Evaluation Responsible Person Identifier:	R9
Evaluation Responsible Sub-Organization:	Not reported
Actual Return to Compliance Date:	19950911
Scheduled Compliance Date:	Not reported
Date of Request:	Not reported
Date Response Received:	Not reported
Request Agency:	Not reported
Former Citation:	Not reported

Evaluation Date:	19910802
Evaluation Responsible Agency:	State
Found Violation:	No
Evaluation Type Description:	FINANCIAL RECORD REVIEW
Evaluation Responsible Person Identifier:	R9EPA
Evaluation Responsible Sub-Organization:	Not reported
Actual Return to Compliance Date:	Not reported
Scheduled Compliance Date:	Not reported
Date of Request:	Not reported
Date Response Received:	Not reported

TELEDYNE WIRELESS INC (Continued) **1000245627**

Request Agency:	Not reported
Former Citation:	Not reported
Evaluation Date:	19920929
Evaluation Responsible Agency:	State
Found Violation:	Yes
Evaluation Type Description:	COMPLIANCE EVALUATION INSPECTION ON-SITE
Evaluation Responsible Person Identifier:	R9
Evaluation Responsible Sub-Organization:	Not reported
Actual Return to Compliance Date:	19930715
Scheduled Compliance Date:	19930324
Date of Request:	Not reported
Date Response Received:	Not reported
Request Agency:	Not reported
Former Citation:	Not reported
Evaluation Date:	19910530
Evaluation Responsible Agency:	State
Found Violation:	Yes
Evaluation Type Description:	COMPLIANCE EVALUATION INSPECTION ON-SITE
Evaluation Responsible Person Identifier:	R9
Evaluation Responsible Sub-Organization:	Not reported
Actual Return to Compliance Date:	19921209
Scheduled Compliance Date:	Not reported
Date of Request:	Not reported
Date Response Received:	Not reported
Request Agency:	Not reported
Former Citation:	Not reported
Evaluation Date:	19910530
Evaluation Responsible Agency:	State
Found Violation:	Yes
Evaluation Type Description:	COMPLIANCE EVALUATION INSPECTION ON-SITE
Evaluation Responsible Person Identifier:	R9
Evaluation Responsible Sub-Organization:	Not reported
Actual Return to Compliance Date:	19921209
Scheduled Compliance Date:	Not reported
Date of Request:	Not reported
Date Response Received:	Not reported
Request Agency:	Not reported
Former Citation:	Not reported
Evaluation Date:	19920929
Evaluation Responsible Agency:	State
Found Violation:	Yes
Evaluation Type Description:	COMPLIANCE EVALUATION INSPECTION ON-SITE
Evaluation Responsible Person Identifier:	R9
Evaluation Responsible Sub-Organization:	Not reported
Actual Return to Compliance Date:	19930715
Scheduled Compliance Date:	19930324
Date of Request:	Not reported
Date Response Received:	Not reported
Request Agency:	Not reported
Former Citation:	Not reported
Evaluation Date:	19920929
Evaluation Responsible Agency:	State

TELEDYNE WIRELESS INC (Continued) **1000245627**

Found Violation:	Yes
Evaluation Type Description:	COMPLIANCE EVALUATION INSPECTION ON-SITE
Evaluation Responsible Person Identifier:	R9
Evaluation Responsible Sub-Organization:	Not reported
Actual Return to Compliance Date:	19930715
Scheduled Compliance Date:	19930324
Date of Request:	Not reported
Date Response Received:	Not reported
Request Agency:	Not reported
Former Citation:	Not reported

Evaluation Date:	19920929
Evaluation Responsible Agency:	State
Found Violation:	Yes
Evaluation Type Description:	COMPLIANCE EVALUATION INSPECTION ON-SITE
Evaluation Responsible Person Identifier:	R9
Evaluation Responsible Sub-Organization:	Not reported
Actual Return to Compliance Date:	19930715
Scheduled Compliance Date:	Not reported
Date of Request:	Not reported
Date Response Received:	Not reported
Request Agency:	Not reported
Former Citation:	Not reported

Evaluation Date:	19910530
Evaluation Responsible Agency:	State
Found Violation:	Yes
Evaluation Type Description:	COMPLIANCE EVALUATION INSPECTION ON-SITE
Evaluation Responsible Person Identifier:	R9
Evaluation Responsible Sub-Organization:	Not reported
Actual Return to Compliance Date:	19921209
Scheduled Compliance Date:	Not reported
Date of Request:	Not reported
Date Response Received:	Not reported
Request Agency:	Not reported
Former Citation:	Not reported

Evaluation Date:	19910530
Evaluation Responsible Agency:	State
Found Violation:	Yes
Evaluation Type Description:	COMPLIANCE EVALUATION INSPECTION ON-SITE
Evaluation Responsible Person Identifier:	R9
Evaluation Responsible Sub-Organization:	Not reported
Actual Return to Compliance Date:	19921209
Scheduled Compliance Date:	Not reported
Date of Request:	Not reported
Date Response Received:	Not reported
Request Agency:	Not reported
Former Citation:	Not reported

Evaluation Date:	19910530
Evaluation Responsible Agency:	State
Found Violation:	Yes
Evaluation Type Description:	COMPLIANCE EVALUATION INSPECTION ON-SITE
Evaluation Responsible Person Identifier:	R9
Evaluation Responsible Sub-Organization:	Not reported
Actual Return to Compliance Date:	19921209

TELEDYNE WIRELESS INC (Continued) **1000245627**

Scheduled Compliance Date:	Not reported
Date of Request:	Not reported
Date Response Received:	Not reported
Request Agency:	Not reported
Former Citation:	Not reported
Evaluation Date:	19920929
Evaluation Responsible Agency:	State
Found Violation:	Yes
Evaluation Type Description:	COMPLIANCE EVALUATION INSPECTION ON-SITE
Evaluation Responsible Person Identifier:	R9
Evaluation Responsible Sub-Organization:	Not reported
Actual Return to Compliance Date:	19930715
Scheduled Compliance Date:	19930324
Date of Request:	Not reported
Date Response Received:	Not reported
Request Agency:	Not reported
Former Citation:	Not reported
Evaluation Date:	19910530
Evaluation Responsible Agency:	State
Found Violation:	Yes
Evaluation Type Description:	COMPLIANCE EVALUATION INSPECTION ON-SITE
Evaluation Responsible Person Identifier:	R9
Evaluation Responsible Sub-Organization:	Not reported
Actual Return to Compliance Date:	19921209
Scheduled Compliance Date:	Not reported
Date of Request:	Not reported
Date Response Received:	Not reported
Request Agency:	Not reported
Former Citation:	Not reported
Evaluation Date:	19910530
Evaluation Responsible Agency:	State
Found Violation:	Yes
Evaluation Type Description:	COMPLIANCE EVALUATION INSPECTION ON-SITE
Evaluation Responsible Person Identifier:	R9
Evaluation Responsible Sub-Organization:	Not reported
Actual Return to Compliance Date:	19921209
Scheduled Compliance Date:	Not reported
Date of Request:	Not reported
Date Response Received:	Not reported
Request Agency:	Not reported
Former Citation:	Not reported
Evaluation Date:	19910530
Evaluation Responsible Agency:	State
Found Violation:	Yes
Evaluation Type Description:	COMPLIANCE EVALUATION INSPECTION ON-SITE
Evaluation Responsible Person Identifier:	R9
Evaluation Responsible Sub-Organization:	Not reported
Actual Return to Compliance Date:	19921209
Scheduled Compliance Date:	Not reported
Date of Request:	Not reported
Date Response Received:	Not reported
Request Agency:	Not reported
Former Citation:	Not reported

TELEDYNE WIRELESS INC (Continued) **1000245627**

Evaluation Date:	19920929
Evaluation Responsible Agency:	State
Found Violation:	Yes
Evaluation Type Description:	COMPLIANCE EVALUATION INSPECTION ON-SITE
Evaluation Responsible Person Identifier:	R9
Evaluation Responsible Sub-Organization:	Not reported
Actual Return to Compliance Date:	19930715
Scheduled Compliance Date:	19930324
Date of Request:	Not reported
Date Response Received:	Not reported
Request Agency:	Not reported
Former Citation:	Not reported

Evaluation Date:	19950725
Evaluation Responsible Agency:	State
Found Violation:	Yes
Evaluation Type Description:	COMPLIANCE EVALUATION INSPECTION ON-SITE
Evaluation Responsible Person Identifier:	R9
Evaluation Responsible Sub-Organization:	Not reported
Actual Return to Compliance Date:	19950918
Scheduled Compliance Date:	Not reported
Date of Request:	Not reported
Date Response Received:	Not reported
Request Agency:	Not reported
Former Citation:	Not reported

Evaluation Date:	19920929
Evaluation Responsible Agency:	State
Found Violation:	Yes
Evaluation Type Description:	COMPLIANCE EVALUATION INSPECTION ON-SITE
Evaluation Responsible Person Identifier:	R9
Evaluation Responsible Sub-Organization:	Not reported
Actual Return to Compliance Date:	19930715
Scheduled Compliance Date:	Not reported
Date of Request:	Not reported
Date Response Received:	Not reported
Request Agency:	Not reported
Former Citation:	Not reported

Evaluation Date:	19950725
Evaluation Responsible Agency:	State
Found Violation:	Yes
Evaluation Type Description:	COMPLIANCE EVALUATION INSPECTION ON-SITE
Evaluation Responsible Person Identifier:	R9
Evaluation Responsible Sub-Organization:	Not reported
Actual Return to Compliance Date:	19950911
Scheduled Compliance Date:	Not reported
Date of Request:	Not reported
Date Response Received:	Not reported
Request Agency:	Not reported
Former Citation:	Not reported

Evaluation Date:	19940405
Evaluation Responsible Agency:	State Contractor/Grantee
Found Violation:	Yes
Evaluation Type Description:	COMPLIANCE EVALUATION INSPECTION ON-SITE
Evaluation Responsible Person Identifier:	R9

TELEDYNE WIRELESS INC (Continued) **1000245627**

Evaluation Responsible Sub-Organization:	Not reported
Actual Return to Compliance Date:	19940421
Scheduled Compliance Date:	Not reported
Date of Request:	Not reported
Date Response Received:	Not reported
Request Agency:	Not reported
Former Citation:	Not reported

Evaluation Date:	19910530
Evaluation Responsible Agency:	State
Found Violation:	Yes
Evaluation Type Description:	COMPLIANCE EVALUATION INSPECTION ON-SITE
Evaluation Responsible Person Identifier:	R9
Evaluation Responsible Sub-Organization:	Not reported
Actual Return to Compliance Date:	19921209
Scheduled Compliance Date:	Not reported
Date of Request:	Not reported
Date Response Received:	Not reported
Request Agency:	Not reported
Former Citation:	Not reported

Evaluation Date:	19920929
Evaluation Responsible Agency:	State
Found Violation:	Yes
Evaluation Type Description:	COMPLIANCE EVALUATION INSPECTION ON-SITE
Evaluation Responsible Person Identifier:	R9
Evaluation Responsible Sub-Organization:	Not reported
Actual Return to Compliance Date:	19930715
Scheduled Compliance Date:	19930324
Date of Request:	Not reported
Date Response Received:	Not reported
Request Agency:	Not reported
Former Citation:	Not reported

Evaluation Date:	19910530
Evaluation Responsible Agency:	State
Found Violation:	Yes
Evaluation Type Description:	COMPLIANCE EVALUATION INSPECTION ON-SITE
Evaluation Responsible Person Identifier:	R9
Evaluation Responsible Sub-Organization:	Not reported
Actual Return to Compliance Date:	19921209
Scheduled Compliance Date:	Not reported
Date of Request:	Not reported
Date Response Received:	Not reported
Request Agency:	Not reported
Former Citation:	Not reported

Evaluation Date:	19910530
Evaluation Responsible Agency:	State
Found Violation:	Yes
Evaluation Type Description:	COMPLIANCE EVALUATION INSPECTION ON-SITE
Evaluation Responsible Person Identifier:	R9
Evaluation Responsible Sub-Organization:	Not reported
Actual Return to Compliance Date:	19921209
Scheduled Compliance Date:	Not reported
Date of Request:	Not reported
Date Response Received:	Not reported

TELEDYNE WIRELESS INC (Continued) **1000245627**

Request Agency:	Not reported
Former Citation:	Not reported
Evaluation Date:	19950725
Evaluation Responsible Agency:	State
Found Violation:	Yes
Evaluation Type Description:	COMPLIANCE EVALUATION INSPECTION ON-SITE
Evaluation Responsible Person Identifier:	R9
Evaluation Responsible Sub-Organization:	Not reported
Actual Return to Compliance Date:	19950921
Scheduled Compliance Date:	Not reported
Date of Request:	Not reported
Date Response Received:	Not reported
Request Agency:	Not reported
Former Citation:	Not reported
Evaluation Date:	19920929
Evaluation Responsible Agency:	State
Found Violation:	Yes
Evaluation Type Description:	COMPLIANCE EVALUATION INSPECTION ON-SITE
Evaluation Responsible Person Identifier:	R9
Evaluation Responsible Sub-Organization:	Not reported
Actual Return to Compliance Date:	19930715
Scheduled Compliance Date:	Not reported
Date of Request:	Not reported
Date Response Received:	Not reported
Request Agency:	Not reported
Former Citation:	Not reported
Evaluation Date:	19920929
Evaluation Responsible Agency:	State
Found Violation:	Yes
Evaluation Type Description:	COMPLIANCE EVALUATION INSPECTION ON-SITE
Evaluation Responsible Person Identifier:	R9
Evaluation Responsible Sub-Organization:	Not reported
Actual Return to Compliance Date:	19930715
Scheduled Compliance Date:	19930324
Date of Request:	Not reported
Date Response Received:	Not reported
Request Agency:	Not reported
Former Citation:	Not reported
Evaluation Date:	19920929
Evaluation Responsible Agency:	State
Found Violation:	Yes
Evaluation Type Description:	COMPLIANCE EVALUATION INSPECTION ON-SITE
Evaluation Responsible Person Identifier:	R9
Evaluation Responsible Sub-Organization:	Not reported
Actual Return to Compliance Date:	19930715
Scheduled Compliance Date:	Not reported
Date of Request:	Not reported
Date Response Received:	Not reported
Request Agency:	Not reported
Former Citation:	Not reported

TELEDYNE WIRELESS INC (Continued) **1000245627**

FINDS:
Registry ID: 110000786070

Click Here for FRS Facility Detail Report:

Environmental Interest/Information System:
HAZARDOUS AIR POLLUTANT MAJOR
RCRAInfo is a national information system that supports the Resource Conservation and Recovery Act (RCRA) program through the tracking of events and activities related to facilities that generate, transport, and treat, store, or dispose of hazardous waste. RCRAInfo allows RCRA program staff to track the notification, permit, compliance, and corrective action activities required under RCRA.
STATE MASTER

Click this hyperlink while viewing on your computer to access additional FINDS: detail in the EDR Site Report.

ECHO:

Envid:	1000245627
Registry ID:	110000786070
DFR URL:	http://echo.epa.gov/detailed-facility-report?fid=110000786070
Name:	FILTRONIC SOLID STATE
Address:	3251 OLCOTT STREET
City,State,Zip:	SANTA CLARA, CA 95054

EMI:

Name:	LITTON SOLID STATE DIV
Address:	3251 OLCOTT STREET
City,State,Zip:	SANTA CLARA, CA 950500000
Year:	1990
County Code:	43
Air Basin:	SF
Facility ID:	6324
Air District Name:	BA
SIC Code:	3674
Air District Name:	BAY AREA AQMD
Community Health Air Pollution Info System:	Not reported
Consolidated Emission Reporting Rule:	Not reported
Total Organic Hydrocarbon Gases Tons/Yr:	2
Reactive Organic Gases Tons/Yr:	1
Carbon Monoxide Emissions Tons/Yr:	0
NOX - Oxides of Nitrogen Tons/Yr:	0
SOX - Oxides of Sulphur Tons/Yr:	0
Particulate Matter Tons/Yr:	0
Part. Matter 10 Micrometers and Smllr Tons/Yr:	0

Name:	LITTON SOLID STATE DIV
Address:	3251 OLCOTT STREET
City,State,Zip:	SANTA CLARA, CA 950500000
Year:	1995
County Code:	43
Air Basin:	SF
Facility ID:	6324
Air District Name:	BA
SIC Code:	3674
Air District Name:	BAY AREA AQMD

TELEDYNE WIRELESS INC (Continued) **1000245627**

Community Health Air Pollution Info System:	Not reported
Consolidated Emission Reporting Rule:	Not reported
Total Organic Hydrocarbon Gases Tons/Yr:	1
Reactive Organic Gases Tons/Yr:	0
Carbon Monoxide Emissions Tons/Yr:	0
NOX - Oxides of Nitrogen Tons/Yr:	0
SOX - Oxides of Sulphur Tons/Yr:	0
Particulate Matter Tons/Yr:	0
Part. Matter 10 Micrometers and Smllr Tons/Yr:	0

Name:	LITTON SOLID STATE DIV
Address:	3251 OLCOTT STREET
City,State,Zip:	SANTA CLARA, CA 950500000
Year:	1996
County Code:	43
Air Basin:	SF
Facility ID:	6324
Air District Name:	BA
SIC Code:	3674
Air District Name:	BAY AREA AQMD
Community Health Air Pollution Info System:	Not reported
Consolidated Emission Reporting Rule:	Not reported
Total Organic Hydrocarbon Gases Tons/Yr:	1
Reactive Organic Gases Tons/Yr:	0
Carbon Monoxide Emissions Tons/Yr:	0
NOX - Oxides of Nitrogen Tons/Yr:	0
SOX - Oxides of Sulphur Tons/Yr:	0
Particulate Matter Tons/Yr:	0
Part. Matter 10 Micrometers and Smllr Tons/Yr:	0

Name:	LITTON SOLID STATE DIV
Address:	3251 OLCOTT STREET
City,State,Zip:	SANTA CLARA, CA 950500000
Year:	1997
County Code:	43
Air Basin:	SF
Facility ID:	6324
Air District Name:	BA
SIC Code:	3674
Air District Name:	BAY AREA AQMD
Community Health Air Pollution Info System:	Not reported
Consolidated Emission Reporting Rule:	Not reported
Total Organic Hydrocarbon Gases Tons/Yr:	4
Reactive Organic Gases Tons/Yr:	1
Carbon Monoxide Emissions Tons/Yr:	0
NOX - Oxides of Nitrogen Tons/Yr:	0
SOX - Oxides of Sulphur Tons/Yr:	0
Particulate Matter Tons/Yr:	0
Part. Matter 10 Micrometers and Smllr Tons/Yr:	0

Name:	FILTRONIC SOLID STATE
Address:	3251 OLCOTT STREET
City,State,Zip:	SANTA CLARA, CA 950500000
Year:	1998
County Code:	43
Air Basin:	SF
Facility ID:	6324

TELEDYNE WIRELESS INC (Continued) **1000245627**

Air District Name:	BA
SIC Code:	3674
Air District Name:	BAY AREA AQMD
Community Health Air Pollution Info System:	Not reported
Consolidated Emission Reporting Rule:	Not reported
Total Organic Hydrocarbon Gases Tons/Yr:	2
Reactive Organic Gases Tons/Yr:	1
Carbon Monoxide Emissions Tons/Yr:	0
NOX - Oxides of Nitrogen Tons/Yr:	0
SOX - Oxides of Sulphur Tons/Yr:	0
Particulate Matter Tons/Yr:	0
Part. Matter 10 Micrometers and Smllr Tons/Yr:	0

Name:	FILTRONIC SOLID STATE
Address:	3251 OLCOTT STREET
City,State,Zip:	SANTA CLARA, CA 950500000
Year:	1999
County Code:	43
Air Basin:	SF
Facility ID:	6324
Air District Name:	BA
SIC Code:	3679
Air District Name:	BAY AREA AQMD
Community Health Air Pollution Info System:	Not reported
Consolidated Emission Reporting Rule:	Not reported
Total Organic Hydrocarbon Gases Tons/Yr:	1
Reactive Organic Gases Tons/Yr:	1
Carbon Monoxide Emissions Tons/Yr:	0
NOX - Oxides of Nitrogen Tons/Yr:	0
SOX - Oxides of Sulphur Tons/Yr:	0
Particulate Matter Tons/Yr:	0
Part. Matter 10 Micrometers and Smllr Tons/Yr:	0

Name:	FILTRONIC SOLID STATE
Address:	3251 OLCOTT STREET
City,State,Zip:	SANTA CLARA, CA 950500000
Year:	2000
County Code:	43
Air Basin:	SF
Facility ID:	6324
Air District Name:	BA
SIC Code:	3679
Air District Name:	BAY AREA AQMD
Community Health Air Pollution Info System:	Not reported
Consolidated Emission Reporting Rule:	Not reported
Total Organic Hydrocarbon Gases Tons/Yr:	1
Reactive Organic Gases Tons/Yr:	1
Carbon Monoxide Emissions Tons/Yr:	0
NOX - Oxides of Nitrogen Tons/Yr:	0
SOX - Oxides of Sulphur Tons/Yr:	0
Particulate Matter Tons/Yr:	0
Part. Matter 10 Micrometers and Smllr Tons/Yr:	0

Name:	FILTRONIC SOLID STATE
Address:	3251 OLCOTT STREET
City,State,Zip:	SANTA CLARA, CA 950500000
Year:	2001

TELEDYNE WIRELESS INC (Continued) **1000245627**

County Code:	43
Air Basin:	SF
Facility ID:	6324
Air District Name:	BA
SIC Code:	3679
Air District Name:	BAY AREA AQMD
Community Health Air Pollution Info System:	Not reported
Consolidated Emission Reporting Rule:	Not reported
Total Organic Hydrocarbon Gases Tons/Yr:	2
Reactive Organic Gases Tons/Yr:	1
Carbon Monoxide Emissions Tons/Yr:	0
NOX - Oxides of Nitrogen Tons/Yr:	0
SOX - Oxides of Sulphur Tons/Yr:	0
Particulate Matter Tons/Yr:	0
Part. Matter 10 Micrometers and Smllr Tons/Yr:	0

Name:	TELEDYNE MICROWAVE
Address:	3251 OLCOTT STREET
City,State,Zip:	SANTA CLARA, CA 950500000
Year:	2002
County Code:	43
Air Basin:	SF
Facility ID:	6324
Air District Name:	BA
SIC Code:	3679
Air District Name:	BAY AREA AQMD
Community Health Air Pollution Info System:	Not reported
Consolidated Emission Reporting Rule:	Not reported
Total Organic Hydrocarbon Gases Tons/Yr:	2
Reactive Organic Gases Tons/Yr:	1
Carbon Monoxide Emissions Tons/Yr:	0
NOX - Oxides of Nitrogen Tons/Yr:	0
SOX - Oxides of Sulphur Tons/Yr:	0
Particulate Matter Tons/Yr:	0
Part. Matter 10 Micrometers and Smllr Tons/Yr:	0

Name:	TELEDYNE WIRELESS, INC
Address:	3251 OLCOTT STREET
City,State,Zip:	SANTA CLARA, CA 950500000
Year:	2003
County Code:	43
Air Basin:	SF
Facility ID:	15867
Air District Name:	BA
SIC Code:	3679
Air District Name:	BAY AREA AQMD
Community Health Air Pollution Info System:	Not reported
Consolidated Emission Reporting Rule:	Not reported
Total Organic Hydrocarbon Gases Tons/Yr:	2
Reactive Organic Gases Tons/Yr:	1
Carbon Monoxide Emissions Tons/Yr:	0
NOX - Oxides of Nitrogen Tons/Yr:	0
SOX - Oxides of Sulphur Tons/Yr:	0
Particulate Matter Tons/Yr:	0
Part. Matter 10 Micrometers and Smllr Tons/Yr:	0

Name:	TELEDYNE WIRELESS, INC

TELEDYNE WIRELESS INC (Continued) **1000245627**

Address:	3251 OLCOTT STREET
City,State,Zip:	SANTA CLARA, CA 950500000
Year:	2004
County Code:	43
Air Basin:	SF
Facility ID:	15867
Air District Name:	BA
SIC Code:	3679
Air District Name:	BAY AREA AQMD
Community Health Air Pollution Info System:	Not reported
Consolidated Emission Reporting Rule:	Not reported
Total Organic Hydrocarbon Gases Tons/Yr:	1.519
Reactive Organic Gases Tons/Yr:	0.6076
Carbon Monoxide Emissions Tons/Yr:	0
NOX - Oxides of Nitrogen Tons/Yr:	0
SOX - Oxides of Sulphur Tons/Yr:	0
Particulate Matter Tons/Yr:	0
Part. Matter 10 Micrometers and Smllr Tons/Yr:	0

HWP:

EPA ID:	CAT000625392
Name:	FILTRONIC COMPOUND SEMICONDUCTORS, INC.
Address:	3251 OLCOTT ST
Cleanup Status:	CLOSED
Latitude:	37.38048
Longitude:	-121.9660
Facility Type:	Historical - Non-Operating
Facility Size:	Not reported
Supervisor:	Not reported
Site Code:	Not reported
Senate District:	10
Assembly District:	25
Public Information Officer:	Not reported
Commercial Offsite Facility Types:	Not reported
Quarterly Update:	Not reported
Project Manager Lead:	Not reported
Project Manager:	Not reported
Permit Type:	RCRA
Permit Effective Date:	Not reported
Permit Expiration Date:	Not reported
Calenviroscreen Score:	76-80%
Total Planned Hours:	Not reported
Total Planned Amount:	Not reported
Total Actual Hours:	Not reported

Closure:

EPA ID:	CAT000625392
Facility Type:	Historical - Non-Operating
Facility Name:	FILTRONIC COMPOUND SEMICONDUCTORS, INC.
Project Manager:	Not reported
Project Manager Lead:	Not reported
Supervisor:	Not reported
Facility Size:	Not reported
Facility Status:	CLOSED
Activity Type:	Closure Final
Final Date:	Not reported
Type:	RCRA

TELEDYNE WIRELESS INC (Continued) **1000245627**

Title Description:	Closure
Due Date:	Not reported
Comments:	Not reported
Unit Names:	Unit 1
Event Description:	Closure Final - ISSUE CLOSURE VERIFICATION
Actual Date:	08/22/1997

Alias:

EPA ID:	CAT000625392
Facility Type:	Historical - Non-Operating
Facility Name:	FILTRONIC COMPOUND SEMICONDUCTORS, INC.
Facility Status:	CLOSED
Project Manager:	Not reported
Project Manager Lead:	Not reported
Supervisor:	Not reported
Alias Type:	FRS
Alias:	110018987952

RI MANIFEST:

Name:	Not reported
Address:	3251 OLCOTT STREET
City,State,Zip:	SANTA CLARA, CA 95054-3095
EPA Id:	CAT000625392
GEN Cert Date:	2/25/2002
Manifest Document Number:	RIH0017126
Waste Description:	CYANIDE
TSDF Id:	RID059735761
TSDF Name:	ADVANCED CHEMICAL CO INC
Qty:	25
WT/Vol Units:	G
TSDF Date:	Not reported
Transporter 2 Id:	Not reported
Item Number:	1
Transporter 2 Name:	Not reported
Transporter Name 2:	HAZMAT ENV GROUP INC
Transporter EPAID:	NYD980769947
Transporter Receipt Date:	Not reported
Number Of Containers:	0
Container Type:	Not reported
Waste Code1:	Not reported
Waste Code2:	Not reported
Waste Code3:	Not reported
Waste Code4:	Not reported
Waste Code5:	Not reported
Waste Code6:	Not reported
Fee Exempt Code:	Not reported
Comment:	Not reported
Transporter Name 2:	Not reported
Company Permit Number:	Not reported
Year:	Not reported
Quarter:	Not reported
Transporter Contact Name:	Not reported
Transporter Contact Email:	Not reported
Filing Date:	Not reported
Total Fee:	Not reported

TELEDYNE WIRELESS INC (Continued) **1000245627**

Billing Name:	Not reported
Paid Date:	Not reported
Paid Time:	Not reported
Facility Receipt Date:	Not reported
Fee:	Not reported
Manifest Created Date:	Not reported
Manifest Updated Date:	Not reported

RI MANIFEST:

Transporter Receipt Date:	Not reported
Number Of Containers:	0
Container Type:	Not reported
Waste Code1:	Not reported
Waste Code2:	Not reported
Waste Code3:	Not reported
Waste Code4:	Not reported
Waste Code5:	Not reported
Waste Code6:	Not reported
Comment:	Not reported
Fee Exempt Code:	Not reported
TSDF Name:	ADVANCED CHEMICAL CO INC
TSDF Id:	RID059735761
Transporter Name 2:	Not reported
Company Permit Number:	Not reported
Year:	Not reported
EPA ID:	CAT000625392
Manifest Docket Number:	RIH0017126
Quarter:	Not reported
Waste Description:	CYANIDE
Transporter Contact Name:	Not reported
Quantity:	25
Transporter Contact Email:	Not reported
WT/Vol Units:	G
Filing Date:	Not reported
Total Fee:	Not reported
Item Number:	1
Transporter Name:	HAZMAT ENV GROUP INC
Billing Name:	Not reported
Transporter EPA ID:	NYD980769947
Date Paid:	Not reported
Time Paid:	Not reported
GEN Cert Date:	2/25/2002
Facility Receipt Date:	Not reported
Fee:	Not reported
Transporter 2 Receipt Date:	Not reported
Manifest Created Date:	Not reported
TSDF Receipt Date:	Not reported
Transporter 2 ID:	Not reported
Manifest Updated Date:	Not reported

Transporter Receipt Date:	Not reported
Number Of Containers:	0
Container Type:	Not reported
Waste Code1:	Not reported
Waste Code2:	Not reported
Waste Code3:	Not reported
Waste Code4:	Not reported
Waste Code5:	Not reported

TELEDYNE WIRELESS INC (Continued) **1000245627**

Waste Code6:	Not reported
Comment:	Not reported
Fee Exempt Code:	Not reported
TSDF Name:	ADVANCED CHEMICAL CO INC
TSDF Id:	RID059735761
Transporter Name 2:	Not reported
Company Permit Number:	Not reported
Year:	Not reported
EPA ID:	CAT000625392
Manifest Docket Number:	RIH0017126
Quarter:	Not reported
Waste Description:	IODINE/POT
Transporter Contact Name:	Not reported
Quantity:	5
Transporter Contact Email:	Not reported
WT/Vol Units:	G
Filing Date:	Not reported
Total Fee:	Not reported
Item Number:	2
Transporter Name:	HAZMAT ENV GROUP INC
Billing Name:	Not reported
Transporter EPA ID:	NYD980769947
Date Paid:	Not reported
Time Paid:	Not reported
GEN Cert Date:	2/25/2002
Facility Receipt Date:	Not reported
Fee:	Not reported
Transporter 2 Receipt Date:	Not reported
Manifest Created Date:	Not reported
TSDF Receipt Date:	Not reported
Transporter 2 ID:	Not reported
Manifest Updated Date:	Not reported
Transporter Receipt Date:	Not reported
Number Of Containers:	0
Container Type:	Not reported
Waste Code1:	Not reported
Waste Code2:	Not reported
Waste Code3:	Not reported
Waste Code4:	Not reported
Waste Code5:	Not reported
Waste Code6:	Not reported
Comment:	Not reported
Fee Exempt Code:	Not reported
TSDF Name:	ADVANCED CHEMICAL CO INC
TSDF Id:	RID059735761
Transporter Name 2:	Not reported
Company Permit Number:	Not reported
Year:	Not reported
EPA ID:	CAT000625392
Manifest Docket Number:	RIH0017126
Quarter:	Not reported
Waste Description:	CYANIDE
Transporter Contact Name:	Not reported
Quantity:	25
Transporter Contact Email:	Not reported
WT/Vol Units:	G

TELEDYNE WIRELESS INC (Continued) **1000245627**

Filing Date:	Not reported
Total Fee:	Not reported
Item Number:	1
Transporter Name:	HAZMAT ENV GROUP INC
Billing Name:	Not reported
Transporter EPA ID:	NYD980769947
Date Paid:	Not reported
Time Paid:	Not reported
GEN Cert Date:	2/25/2002
Facility Receipt Date:	Not reported
Fee:	Not reported
Transporter 2 Receipt Date:	Not reported
Manifest Created Date:	Not reported
TSDF Receipt Date:	Not reported
Transporter 2 ID:	Not reported
Manifest Updated Date:	Not reported
Transporter Receipt Date:	Not reported
Number Of Containers:	0
Container Type:	Not reported
Waste Code1:	Not reported
Waste Code2:	Not reported
Waste Code3:	Not reported
Waste Code4:	Not reported
Waste Code5:	Not reported
Waste Code6:	Not reported
Comment:	Not reported
Fee Exempt Code:	Not reported
TSDF Name:	ADVANCED CHEMICAL CO INC
TSDF Id:	RID059735761
Transporter Name 2:	Not reported
Company Permit Number:	Not reported
Year:	Not reported
EPA ID:	CAT000625392
Manifest Docket Number:	RIH0017126
Quarter:	Not reported
Waste Description:	IODINE/POT
Transporter Contact Name:	Not reported
Quantity:	5
Transporter Contact Email:	Not reported
WT/Vol Units:	G
Filing Date:	Not reported
Total Fee:	Not reported
Item Number:	2
Transporter Name:	HAZMAT ENV GROUP INC
Billing Name:	Not reported
Transporter EPA ID:	NYD980769947
Date Paid:	Not reported
Time Paid:	Not reported
GEN Cert Date:	2/25/2002
Facility Receipt Date:	Not reported
Fee:	Not reported
Transporter 2 Receipt Date:	Not reported
Manifest Created Date:	Not reported
TSDF Receipt Date:	Not reported
Transporter 2 ID:	Not reported
Manifest Updated Date:	Not reported

TELEDYNE WIRELESS INC (Continued) **1000245627**

CERS:

Name:	FILTRONIC SOLID STATE
Address:	3251 OLCOTT STREET
City,State,Zip:	SANTA CLARA, CA 95054-3006
Site ID:	467970
CERS ID:	110000786070
CERS Description:	US EPA Air Emission Inventory System (EIS)

Affiliation:

Affiliation Type Desc:	Environmental Contact
Entity Name:	GEORGE D MATEJEK
Entity Title:	Not reported
Affiliation Address:	1274 TERRA BELLA AVE
Affiliation City:	MTVIEW
Affiliation State:	CA
Affiliation Country:	Not reported
Affiliation Zip:	Not reported
Affiliation Phone:	,

R84 **REACTION TECHNOLOGY** **CA ENVIROSTOR** **S103653986**
SE **3400 BASSETT STREET** **N/A**
1/2-1 **SANTA CLARA, CA 95054**
0.930 mi.
4909 ft. **Site 2 of 2 in cluster R**

Relative:
Higher

Actual:
33 ft.

ENVIROSTOR:

Name:	REACTION TECHNOLOGY
Address:	3400 BASSETT STREET
City,State,Zip:	SANTA CLARA, CA 95054
Facility ID:	71003763
Status:	Inactive - Needs Evaluation
Status Date:	Not reported
Site Code:	Not reported
Site Type:	Tiered Permit
Site Type Detailed:	Tiered Permit
Acres:	Not reported
NPL:	NO
Regulatory Agencies:	NONE SPECIFIED
Lead Agency:	NONE SPECIFIED
Program Manager:	Not reported
Supervisor:	Not reported
Division Branch:	Cleanup Berkeley
Assembly:	25
Senate:	10
Special Program:	Not reported
Restricted Use:	NO
Site Mgmt Req:	NONE SPECIFIED
Funding:	Not reported
Latitude:	37.38195
Longitude:	-121.9508
APN:	NONE SPECIFIED
Past Use:	NONE SPECIFIED
Potential COC:	NONE SPECIFIED
Confirmed COC:	NONE SPECIFIED
Potential Description:	NONE SPECIFIED
Alias Name:	CAL000187664
Alias Type:	EPA Identification Number

REACTION TECHNOLOGY (Continued) **S103653986**

Alias Name: 71003763
Alias Type: Envirostor ID Number

Completed Info:
Completed Area Name: Not reported
Completed Sub Area Name: Not reported
Completed Document Type: Not reported
Completed Date: Not reported
Comments: Not reported

Future Area Name: Not reported
Future Sub Area Name: Not reported
Future Document Type: Not reported
Future Due Date: Not reported
Schedule Area Name: Not reported
Schedule Sub Area Name: Not reported
Schedule Document Type: Not reported
Schedule Due Date: Not reported
Schedule Revised Date: Not reported

U85
ENE
1/2-1
0.932 mi.
4922 ft.

MALLINCKRODT INC
4101 LICK MILL BOULEVARD
SANTA CLARA, CA 95054

CA HIST Cal-Sites **S101272885**
CA EMI **N/A**
CA CERS

Site 1 of 3 in cluster U

Relative:
Lower

Actual:
17 ft.

Calsite:
Name: MANSION GROVE
Address: 4101 LICK MILL BOULEVARD
City: SANTA CLARA
Region: BERKELEY
Facility ID: 43280031
Facility Type: RP
Type: RESPONSIBLE PARTY
Branch: NC
Branch Name: NORTH COAST
File Name: Not reported
State Senate District: 11151996
Status: CERTIFIED OPERATION AND MAINTENANCE, ALL PLANNED ACTIVITIES IMPLEMENTED, REMEDIATION CONTINUES
Status Name: CERTIFIED / OPERATION & MAINTENANCE
Lead Agency: DEPT OF TOXIC SUBSTANCES CONTROL
NPL: Not Listed
SIC Code: 28
SIC Name: MANU - CHEMICALS & ALLIED PRODUCTS
Access: Controlled
Cortese: Not reported
Hazardous Ranking Score: Not reported
Date Site Hazard Ranked: Not reported
Groundwater Contamination: Confirmed
Staff Member Responsible for Site: VLASKY
Supervisor Responsible for Site: Not reported
Region Water Control Board: SF
Region Water Control Board Name: SAN FRANCISCO BAY
Lat/Long Direction: Not reported
Lat/Long (dms): 0 0 0 / 0 0 0
Lat/long Method: Not reported
Lat/Long Description: Not reported

MALLINCKRODT INC (Continued) **S101272885**

State Assembly District Code:	22
State Senate District Code:	13
Facility ID:	43280031
Activity:	DISC
Activity Name:	DISCOVERY
AWP Code:	Not reported
Proposed Budget:	0
AWP Completion Date:	Not reported
Revised Due Date:	Not reported
Comments Date:	09111981
Est Person-Yrs to complete:	0
Estimated Size:	Not reported
Request to Delete Activity:	Not reported
Activity Status:	COM
Definition of Status:	CERTIFIED / OPERATION & MAINTENANCE
Liquids Removed (Gals):	0
Liquids Treated (Gals):	0
Action Included Capping:	Not reported
Well Decommissioned:	Not reported
Action Included Fencing:	Not reported
Removal Action Certification:	Not reported
Activity Comments:	Not reported
For Commercial Reuse:	0
For Industrial Reuse:	0
For Residential Reuse:	0
Unknown Type:	0
Facility ID:	43280031
Activity:	RA
Activity Name:	REMOVAL ACTION
AWP Code:	SOIL
Proposed Budget:	0
AWP Completion Date:	Not reported
Revised Due Date:	Not reported
Comments Date:	12311988
Est Person-Yrs to complete:	0
Estimated Size:	Not reported
Request to Delete Activity:	Not reported
Activity Status:	COM
Definition of Status:	CERTIFIED / OPERATION & MAINTENANCE
Liquids Removed (Gals):	0
Liquids Treated (Gals):	0
Action Included Capping:	Not reported
Well Decommissioned:	Not reported
Action Included Fencing:	Not reported
Removal Action Certification:	Not reported
Activity Comments:	Not reported
For Commercial Reuse:	0
For Industrial Reuse:	0
For Residential Reuse:	0
Unknown Type:	0
Facility ID:	43280031
Activity:	ORDER
Activity Name:	I/SE, IORSE, FFA, FFSRA, VCA, EA
AWP Code:	RAO
Proposed Budget:	0
AWP Completion Date:	Not reported
Revised Due Date:	Not reported

MALLINCKRODT INC (Continued) **S101272885**

Comments Date:	03301989
Est Person-Yrs to complete:	0
Estimated Size:	Not reported
Request to Delete Activity:	Not reported
Activity Status:	COM
Definition of Status:	CERTIFIED / OPERATION & MAINTENANCE
Liquids Removed (Gals):	0
Liquids Treated (Gals):	0
Action Included Capping:	Not reported
Well Decommissioned:	Not reported
Action Included Fencing:	Not reported
Removal Action Certification:	Not reported
Activity Comments:	Not reported
For Commercial Reuse:	0
For Industrial Reuse:	0
For Residential Reuse:	0
Unknown Type:	0
Facility ID:	43280031
Activity:	SI
Activity Name:	SITE INSPECTION
AWP Code:	Not reported
Proposed Budget:	0
AWP Completion Date:	Not reported
Revised Due Date:	Not reported
Comments Date:	05091989
Est Person-Yrs to complete:	0
Estimated Size:	Not reported
Request to Delete Activity:	Not reported
Activity Status:	COM
Definition of Status:	CERTIFIED / OPERATION & MAINTENANCE
Liquids Removed (Gals):	0
Liquids Treated (Gals):	0
Action Included Capping:	Not reported
Well Decommissioned:	Not reported
Action Included Fencing:	Not reported
Removal Action Certification:	Not reported
Activity Comments:	Not reported
For Commercial Reuse:	0
For Industrial Reuse:	0
For Residential Reuse:	0
Unknown Type:	0
Facility ID:	43280031
Activity:	PPP
Activity Name:	PUBLIC PARTICIPATION PLAN
AWP Code:	Not reported
Proposed Budget:	0
AWP Completion Date:	Not reported
Revised Due Date:	Not reported
Comments Date:	08301989
Est Person-Yrs to complete:	0
Estimated Size:	Not reported
Request to Delete Activity:	Not reported
Activity Status:	COM
Definition of Status:	CERTIFIED / OPERATION & MAINTENANCE
Liquids Removed (Gals):	0
Liquids Treated (Gals):	0
Action Included Capping:	Not reported

MALLINCKRODT INC (Continued) **S101272885**

Well Decommissioned:	Not reported
Action Included Fencing:	Not reported
Removal Action Certification:	Not reported
Activity Comments:	Not reported
For Commercial Reuse:	0
For Industrial Reuse:	0
For Residential Reuse:	0
Unknown Type:	0
Facility ID:	43280031
Activity:	FRIFS
Activity Name:	FOCUSED REMEDIAL INVESTIGATION/FEASIBILITY STUDY
AWP Code:	Not reported
Proposed Budget:	0
AWP Completion Date:	Not reported
Revised Due Date:	Not reported
Comments Date:	03311991
Est Person-Yrs to complete:	0
Estimated Size:	Not reported
Request to Delete Activity:	Not reported
Activity Status:	COM
Definition of Status:	CERTIFIED / OPERATION & MAINTENANCE
Liquids Removed (Gals):	0
Liquids Treated (Gals):	0
Action Included Capping:	Not reported
Well Decommissioned:	Not reported
Action Included Fencing:	Not reported
Removal Action Certification:	Not reported
Activity Comments:	Not reported
For Commercial Reuse:	0
For Industrial Reuse:	0
For Residential Reuse:	0
Unknown Type:	0
Facility ID:	43280031
Activity:	CEQA
Activity Name:	CEQA INCLUDING NEGATIVE DECS
AWP Code:	Not reported
Proposed Budget:	0
AWP Completion Date:	Not reported
Revised Due Date:	Not reported
Comments Date:	12101991
Est Person-Yrs to complete:	0
Estimated Size:	Not reported
Request to Delete Activity:	Not reported
Activity Status:	COM
Definition of Status:	CERTIFIED / OPERATION & MAINTENANCE
Liquids Removed (Gals):	0
Liquids Treated (Gals):	0
Action Included Capping:	Not reported
Well Decommissioned:	Not reported
Action Included Fencing:	Not reported
Removal Action Certification:	Not reported
Activity Comments:	Not reported
For Commercial Reuse:	0
For Industrial Reuse:	0
For Residential Reuse:	0
Unknown Type:	0
Facility ID:	43280031

MALLINCKRODT INC (Continued) **S101272885**

Activity:	RA
Activity Name:	REMOVAL ACTION
AWP Code:	SOIL
Proposed Budget:	0
AWP Completion Date:	Not reported
Revised Due Date:	Not reported
Comments Date:	09301992
Est Person-Yrs to complete:	0
Estimated Size:	Not reported
Request to Delete Activity:	Not reported
Activity Status:	COM
Definition of Status:	CERTIFIED / OPERATION & MAINTENANCE
Liquids Removed (Gals):	0
Liquids Treated (Gals):	0
Action Included Capping:	Not reported
Well Decommissioned:	Not reported
Action Included Fencing:	Not reported
Removal Action Certification:	N
Activity Comments:	A SOIL VAPOR EXTRACTION SYSTEM WAS INSTALLED TO REMEDIATE SOILSCONTAMINATED PRIMARILY WITH VOCS.
For Commercial Reuse:	0
For Industrial Reuse:	0
For Residential Reuse:	0
Unknown Type:	0
Facility ID:	43280031
Activity:	COST
Activity Name:	COST RECOVERY
AWP Code:	Not reported
Proposed Budget:	0
AWP Completion Date:	Not reported
Revised Due Date:	Not reported
Comments Date:	07011993
Est Person-Yrs to complete:	0
Estimated Size:	Not reported
Request to Delete Activity:	Not reported
Activity Status:	COM
Definition of Status:	CERTIFIED / OPERATION & MAINTENANCE
Liquids Removed (Gals):	0
Liquids Treated (Gals):	0
Action Included Capping:	Not reported
Well Decommissioned:	Not reported
Action Included Fencing:	Not reported
Removal Action Certification:	Not reported
Activity Comments:	Not reported
For Commercial Reuse:	0
For Industrial Reuse:	0
For Residential Reuse:	0
Unknown Type:	0
Facility ID:	43280031
Activity:	RIFS
Activity Name:	REMEDIAL INVESTIGATION / FEASIBILITY STUDY
AWP Code:	Not reported
Proposed Budget:	0
AWP Completion Date:	Not reported
Revised Due Date:	Not reported
Comments Date:	03311994
Est Person-Yrs to complete:	0

MALLINCKRODT INC (Continued) **S101272885**

Estimated Size:	Not reported
Request to Delete Activity:	Not reported
Activity Status:	COM
Definition of Status:	CERTIFIED / OPERATION & MAINTENANCE
Liquids Removed (Gals):	0
Liquids Treated (Gals):	0
Action Included Capping:	Not reported
Well Decommissioned:	Not reported
Action Included Fencing:	Not reported
Removal Action Certification:	Not reported
Activity Comments:	Not reported
For Commercial Reuse:	0
For Industrial Reuse:	0
For Residential Reuse:	0
Unknown Type:	0
Facility ID:	43280031
Activity:	CEQA
Activity Name:	CEQA INCLUDING NEGATIVE DECS
AWP Code:	Not reported
Proposed Budget:	0
AWP Completion Date:	Not reported
Revised Due Date:	Not reported
Comments Date:	11301994
Est Person-Yrs to complete:	0
Estimated Size:	Not reported
Request to Delete Activity:	Not reported
Activity Status:	COM
Definition of Status:	CERTIFIED / OPERATION & MAINTENANCE
Liquids Removed (Gals):	0
Liquids Treated (Gals):	0
Action Included Capping:	Not reported
Well Decommissioned:	Not reported
Action Included Fencing:	Not reported
Removal Action Certification:	Not reported
Activity Comments:	Not reported
For Commercial Reuse:	0
For Industrial Reuse:	0
For Residential Reuse:	0
Unknown Type:	0
Facility ID:	43280031
Activity:	RAP
Activity Name:	REMEDIAL ACTION PLAN / RECORD OF DECISION
AWP Code:	Not reported
Proposed Budget:	0
AWP Completion Date:	Not reported
Revised Due Date:	Not reported
Comments Date:	11301994
Est Person-Yrs to complete:	0
Estimated Size:	Not reported
Request to Delete Activity:	Not reported
Activity Status:	COM
Definition of Status:	CERTIFIED / OPERATION & MAINTENANCE
Liquids Removed (Gals):	0
Liquids Treated (Gals):	0
Action Included Capping:	Not reported
Well Decommissioned:	Not reported
Action Included Fencing:	Not reported

MALLINCKRODT INC (Continued) **S101272885**

Removal Action Certification:	Not reported
Activity Comments:	Not reported
For Commercial Reuse:	0
For Industrial Reuse:	0
For Residential Reuse:	0
Unknown Type:	0
Facility ID:	43280031
Activity:	DES
Activity Name:	DESIGN
AWP Code:	Not reported
Proposed Budget:	0
AWP Completion Date:	Not reported
Revised Due Date:	Not reported
Comments Date:	05301995
Est Person-Yrs to complete:	0
Estimated Size:	Not reported
Request to Delete Activity:	Not reported
Activity Status:	COM
Definition of Status:	CERTIFIED / OPERATION & MAINTENANCE
Liquids Removed (Gals):	0
Liquids Treated (Gals):	0
Action Included Capping:	Not reported
Well Decommissioned:	Not reported
Action Included Fencing:	Not reported
Removal Action Certification:	Not reported
Activity Comments:	Not reported
For Commercial Reuse:	0
For Industrial Reuse:	0
For Residential Reuse:	0
Unknown Type:	0
Facility ID:	43280031
Activity:	RMDL
Activity Name:	REMEDIAL ACTION (RAP REQUIRED)
AWP Code:	Not reported
Proposed Budget:	0
AWP Completion Date:	Not reported
Revised Due Date:	Not reported
Comments Date:	05141996
Est Person-Yrs to complete:	0
Estimated Size:	M
Request to Delete Activity:	Not reported
Activity Status:	COM
Definition of Status:	CERTIFIED / OPERATION & MAINTENANCE
Liquids Removed (Gals):	15000
Liquids Treated (Gals):	0
Action Included Capping:	Not reported
Well Decommissioned:	Not reported
Action Included Fencing:	Not reported
Removal Action Certification:	N
Activity Comments:	CONSISTED OF THE CONTINUATION OF THE SVE AND TREATMENT SYSTEM; AND THEINSTALLMENT OF THE GROUNDWATER EXTRACTION AND TREATMENT SYSTEM.
For Commercial Reuse:	0
For Industrial Reuse:	0
For Residential Reuse:	0
Unknown Type:	0
Facility ID:	43280031
Activity:	CERT

MALLINCKRODT INC (Continued) **S101272885**

Activity Name:	CERTIFICATION
AWP Code:	Not reported
Proposed Budget:	0
AWP Completion Date:	Not reported
Revised Due Date:	Not reported
Comments Date:	11151996
Est Person-Yrs to complete:	0
Estimated Size:	M
Request to Delete Activity:	Not reported
Activity Status:	COM
Definition of Status:	CERTIFIED / OPERATION & MAINTENANCE
Liquids Removed (Gals):	0
Liquids Treated (Gals):	0
Action Included Capping:	Not reported
Well Decommissioned:	Not reported
Action Included Fencing:	Not reported
Removal Action Certification:	Not reported
Activity Comments:	Not reported
For Commercial Reuse:	0
For Industrial Reuse:	0
For Residential Reuse:	29
Unknown Type:	0
Facility ID:	43280031
Activity:	OM
Activity Name:	OPERATION & MAINTENANCE
AWP Code:	PLAN
Proposed Budget:	0
AWP Completion Date:	Not reported
Revised Due Date:	Not reported
Comments Date:	10231996
Est Person-Yrs to complete:	0
Estimated Size:	Not reported
Request to Delete Activity:	Not reported
Activity Status:	COM
Definition of Status:	CERTIFIED / OPERATION & MAINTENANCE
Liquids Removed (Gals):	0
Liquids Treated (Gals):	0
Action Included Capping:	Not reported
Well Decommissioned:	Not reported
Action Included Fencing:	Not reported
Removal Action Certification:	Not reported
Activity Comments:	Not reported
For Commercial Reuse:	0
For Industrial Reuse:	0
For Residential Reuse:	0
Unknown Type:	0
Facility ID:	43280031
Activity:	ORDER
Activity Name:	I/SE, IORSE, FFA, FFSRA, VCA, EA
AWP Code:	OM
Proposed Budget:	0
AWP Completion Date:	Not reported
Revised Due Date:	Not reported
Comments Date:	11071996
Est Person-Yrs to complete:	0
Estimated Size:	Not reported
Request to Delete Activity:	Not reported

MALLINCKRODT INC (Continued) **S101272885**

Activity Status:	COM
Definition of Status:	CERTIFIED / OPERATION & MAINTENANCE
Liquids Removed (Gals):	0
Liquids Treated (Gals):	0
Action Included Capping:	Not reported
Well Decommissioned:	Not reported
Action Included Fencing:	Not reported
Removal Action Certification:	Not reported
Activity Comments:	Not reported
For Commercial Reuse:	0
For Industrial Reuse:	0
For Residential Reuse:	0
Unknown Type:	0
Facility ID:	43280031
Activity:	5YEAR
Activity Name:	FIVE-YEAR REVIEW REQUIRED BY CERCLA
AWP Code:	Not reported
Proposed Budget:	0
AWP Completion Date:	Not reported
Revised Due Date:	Not reported
Comments Date:	06202002
Est Person-Yrs to complete:	0
Estimated Size:	Not reported
Request to Delete Activity:	Not reported
Activity Status:	COM
Definition of Status:	CERTIFIED / OPERATION & MAINTENANCE
Liquids Removed (Gals):	0
Liquids Treated (Gals):	0
Action Included Capping:	Not reported
Well Decommissioned:	Not reported
Action Included Fencing:	Not reported
Removal Action Certification:	Not reported
Activity Comments:	Not reported
For Commercial Reuse:	0
For Industrial Reuse:	0
For Residential Reuse:	0
Unknown Type:	0
Facility ID:	43280031
Activity:	5YEAR
Activity Name:	FIVE-YEAR REVIEW REQUIRED BY CERCLA
AWP Code:	Not reported
Proposed Budget:	0
AWP Completion Date:	06302007
Revised Due Date:	Not reported
Comments Date:	Not reported
Est Person-Yrs to complete:	0
Estimated Size:	Not reported
Request to Delete Activity:	Not reported
Activity Status:	COM
Definition of Status:	CERTIFIED / OPERATION & MAINTENANCE
Liquids Removed (Gals):	0
Liquids Treated (Gals):	0
Action Included Capping:	Not reported
Well Decommissioned:	Not reported
Action Included Fencing:	Not reported
Removal Action Certification:	Not reported
Activity Comments:	Not reported

MALLINCKRODT INC (Continued) **S101272885**

For Commercial Reuse:	0
For Industrial Reuse:	0
For Residential Reuse:	0
Unknown Type:	0
Alternate Address:	305 MONTAGUE EXPRESSWAY
Alternate City,St,Zip:	SANTA CLARA, CA
Alternate Address:	4101 LICK MILL BOULEVARD
Alternate City,St,Zip:	SANTA CLARA, CA 95050
Alternate Address:	4101 LICK MILL BOULEVARD
Alternate City,St,Zip:	SANTA CLARA, CA 95054
Background Info:	The Mansion Grove site contains a 29-acre apartment complex with approximately 950 residential units. The site is also known as the Lick Mill Creek Apartments. Contaminated soil was discovered during excavations for several building foundations. The site was used as ranchland until about 1851; for paper milling operations from 1874-1898; and for the manufacture and storage of various chemical compounds, including alcohol and solvents, solvent recycling and metal reclamation 1902-1980. At least ten companies operated onsite until 1980, when all manufacturing and chemical storage facilities were dismantled prior to residential development of the property. Paraldehyde and volatile organic compounds (VOCs), such as trichloroethylene (TCE), perchloroethylene (PCE), and vinyl chloride are the primary chemicals of concern. VOCs have been found in the soil in three areas, two of which require remediation. Contamination has been found in both shallow and intermediate groundwater aquifers. Currently all Mansion Grove residents drink water supplied by Hetch Hetchy. The groundwater treatment system was upgraded to improve system efficiency and to control offsite migration of contamination to adjacent properties (City park and residential homes) by the installation of three extraction wells in March 2003. Additionally, an extraction trench was installed in February 2004 at the downgradient edge of the park, as part of the Rivermark Project (See Profile 43990005).
Comments Date:	06202002
Comments:	5YEAR - A Five Year Review Report was approved on June 20, 2002
Comments Date:	06202002
Comments:	and found to be effectively containing offsite migration and
Comments Date:	06202002
Comments:	meeting the remedial action objectives of the RAP.
Comments Date:	11071996
Comments:	ORDER - OM - An amendment to Order HAS 88-89-019 (November 7,
Comments Date:	11071996
Comments:	1996) was also issued to ensure the operation and maintenance of
Comments Date:	11071996
Comments:	both systems until such time that cleanup objectives are met.
Comments Date:	11301994
Comments:	RAP - A Remedial Action Plan was approved on November 30, 1994
Comments Date:	11301994
Comments:	which required the installation of groundwater and soil vapor
Comments Date:	11301994
Comments:	extraction and treatment systems.
ID Name:	CALSTARS CODE
ID Value:	200117
ID Name:	HWIS IDENTIFICATION CODE
ID Value:	CAD982512832
ID Name:	BEP DATABASE PCODE

MALLINCKRODT INC (Continued) **S101272885**

ID Value: P23023
ID Name: EPA IDENTIFICATION NUMBER
ID Value: CAD980735971
ID Name: EPA IDENTIFICATION NUMBER
ID Value: CAD982400293
Alternate Name: MANSION GROVE
Alternate Name: COMMERCIAL SOLVENT
Alternate Name: LICK MILL CREEK APARTMENTS
Alternate Name: PROMETHEUS DEVELOPMENT CO INC
Alternate Name: JAMES LICK MANSION
Alternate Name: Not reported
Special Programs Code: CERC2
Special Programs Name: CERCLA II

EMI:

Name: MALLINCKRODT INC
Address: 4101 LICK MILL BOULEVARD
City,State,Zip: SANTA CLARA, CA 95054
Year: 2002
County Code: 43
Air Basin: SF
Facility ID: 10451
Air District Name: BA
SIC Code: 2869
Air District Name: BAY AREA AQMD
Community Health Air Pollution Info System: Not reported
Consolidated Emission Reporting Rule: Not reported
Total Organic Hydrocarbon Gases Tons/Yr: 0
Reactive Organic Gases Tons/Yr: 0
Carbon Monoxide Emissions Tons/Yr: 0
NOX - Oxides of Nitrogen Tons/Yr: 0
SOX - Oxides of Sulphur Tons/Yr: 0
Particulate Matter Tons/Yr: 0
Part. Matter 10 Micrometers and Smllr Tons/Yr: 0

Name: MALLINCKRODT INC
Address: 4101 LICK MILL BOULEVARD
City,State,Zip: SANTA CLARA, CA 95054
Year: 2003
County Code: 43
Air Basin: SF
Facility ID: 10451
Air District Name: BA
SIC Code: 2869
Air District Name: BAY AREA AQMD
Community Health Air Pollution Info System: Not reported
Consolidated Emission Reporting Rule: Not reported
Total Organic Hydrocarbon Gases Tons/Yr: 0
Reactive Organic Gases Tons/Yr: 0
Carbon Monoxide Emissions Tons/Yr: 0
NOX - Oxides of Nitrogen Tons/Yr: 0
SOX - Oxides of Sulphur Tons/Yr: 0
Particulate Matter Tons/Yr: 0
Part. Matter 10 Micrometers and Smllr Tons/Yr: 0

Name: MALLINCKRODT INC
Address: 4101 LICK MILL BOULEVARD

MALLINCKRODT INC (Continued) **S101272885**

City,State,Zip:	SANTA CLARA, CA 95054
Year:	2004
County Code:	43
Air Basin:	SF
Facility ID:	10451
Air District Name:	BA
SIC Code:	2869
Air District Name:	BAY AREA AQMD
Community Health Air Pollution Info System:	Not reported
Consolidated Emission Reporting Rule:	Not reported
Total Organic Hydrocarbon Gases Tons/Yr:	0
Reactive Organic Gases Tons/Yr:	0
Carbon Monoxide Emissions Tons/Yr:	0
NOX - Oxides of Nitrogen Tons/Yr:	0
SOX - Oxides of Sulphur Tons/Yr:	0
Particulate Matter Tons/Yr:	0
Part. Matter 10 Micrometers and Smllr Tons/Yr:	0

Name:	MALLINCKRODT INC
Address:	4101 LICK MILL BOULEVARD
City,State,Zip:	SANTA CLARA, CA 95054
Year:	2005
County Code:	43
Air Basin:	SF
Facility ID:	10451
Air District Name:	BA
SIC Code:	2869
Air District Name:	BAY AREA AQMD
Community Health Air Pollution Info System:	Not reported
Consolidated Emission Reporting Rule:	Not reported
Total Organic Hydrocarbon Gases Tons/Yr:	0
Reactive Organic Gases Tons/Yr:	0
Carbon Monoxide Emissions Tons/Yr:	0
NOX - Oxides of Nitrogen Tons/Yr:	0
SOX - Oxides of Sulphur Tons/Yr:	0
Particulate Matter Tons/Yr:	0
Part. Matter 10 Micrometers and Smllr Tons/Yr:	0

Name:	MALLINCKRODT INC
Address:	4101 LICK MILL BOULEVARD
City,State,Zip:	SANTA CLARA, CA 95054
Year:	2006
County Code:	43
Air Basin:	SF
Facility ID:	10451
Air District Name:	BA
SIC Code:	2869
Air District Name:	BAY AREA AQMD
Community Health Air Pollution Info System:	Not reported
Consolidated Emission Reporting Rule:	Not reported
Total Organic Hydrocarbon Gases Tons/Yr:	0
Reactive Organic Gases Tons/Yr:	0
Carbon Monoxide Emissions Tons/Yr:	0
NOX - Oxides of Nitrogen Tons/Yr:	0
SOX - Oxides of Sulphur Tons/Yr:	0
Particulate Matter Tons/Yr:	0
Part. Matter 10 Micrometers and Smllr Tons/Yr:	0

MALLINCKRODT INC (Continued) **S101272885**

Name:	MALLINCKRODT INC
Address:	4101 LICK MILL BOULEVARD
City,State,Zip:	SANTA CLARA, CA 95054
Year:	2007
County Code:	43
Air Basin:	SF
Facility ID:	10451
Air District Name:	BA
SIC Code:	2869
Air District Name:	BAY AREA AQMD
Community Health Air Pollution Info System:	Not reported
Consolidated Emission Reporting Rule:	Not reported
Total Organic Hydrocarbon Gases Tons/Yr:	0
Reactive Organic Gases Tons/Yr:	0
Carbon Monoxide Emissions Tons/Yr:	0
NOX - Oxides of Nitrogen Tons/Yr:	0
SOX - Oxides of Sulphur Tons/Yr:	0
Particulate Matter Tons/Yr:	0
Part. Matter 10 Micrometers and Smllr Tons/Yr:	0

Name:	MALLINCKRODT INC
Address:	4101 LICK MILL BOULEVARD
City,State,Zip:	SANTA CLARA, CA 95054
Year:	2008
County Code:	43
Air Basin:	SF
Facility ID:	10451
Air District Name:	BA
SIC Code:	2869
Air District Name:	BAY AREA AQMD
Community Health Air Pollution Info System:	Not reported
Consolidated Emission Reporting Rule:	Not reported
Total Organic Hydrocarbon Gases Tons/Yr:	0
Reactive Organic Gases Tons/Yr:	0
Carbon Monoxide Emissions Tons/Yr:	0
NOX - Oxides of Nitrogen Tons/Yr:	0
SOX - Oxides of Sulphur Tons/Yr:	0
Particulate Matter Tons/Yr:	0
Part. Matter 10 Micrometers and Smllr Tons/Yr:	0

Name:	MALLINCKRODT INC
Address:	4101 LICK MILL BOULEVARD
City,State,Zip:	SANTA CLARA, CA 95054
Year:	2009
County Code:	43
Air Basin:	SF
Facility ID:	10451
Air District Name:	BA
SIC Code:	2869
Air District Name:	BAY AREA AQMD
Community Health Air Pollution Info System:	Not reported
Consolidated Emission Reporting Rule:	Not reported
Total Organic Hydrocarbon Gases Tons/Yr:	0
Reactive Organic Gases Tons/Yr:	0
Carbon Monoxide Emissions Tons/Yr:	0
NOX - Oxides of Nitrogen Tons/Yr:	0
SOX - Oxides of Sulphur Tons/Yr:	0

MALLINCKRODT INC (Continued) **S101272885**

Particulate Matter Tons/Yr: 0
Part. Matter 10 Micrometers and Smllr Tons/Yr: 0

Name: MALLINCKRODT INC
Address: 4101 LICK MILL BOULEVARD
City,State,Zip: SANTA CLARA, CA 95054
Year: 2010
County Code: 43
Air Basin: SF
Facility ID: 10451
Air District Name: BA
SIC Code: 2869
Air District Name: BAY AREA AQMD
Community Health Air Pollution Info System: Not reported
Consolidated Emission Reporting Rule: Not reported
Total Organic Hydrocarbon Gases Tons/Yr: 0
Reactive Organic Gases Tons/Yr: 0
Carbon Monoxide Emissions Tons/Yr: 0
NOX - Oxides of Nitrogen Tons/Yr: 0
SOX - Oxides of Sulphur Tons/Yr: 0
Particulate Matter Tons/Yr: 0
Part. Matter 10 Micrometers and Smllr Tons/Yr: 0

Name: MALLINCKRODT INC
Address: 4101 LICK MILL BOULEVARD
City,State,Zip: SANTA CLARA, CA 95054
Year: 2011
County Code: 43
Air Basin: SF
Facility ID: 10451
Air District Name: BA
SIC Code: 2869
Air District Name: BAY AREA AQMD
Community Health Air Pollution Info System: Not reported
Consolidated Emission Reporting Rule: Not reported
Total Organic Hydrocarbon Gases Tons/Yr: 0
Reactive Organic Gases Tons/Yr: 0
Carbon Monoxide Emissions Tons/Yr: 0
NOX - Oxides of Nitrogen Tons/Yr: 0
SOX - Oxides of Sulphur Tons/Yr: 0
Particulate Matter Tons/Yr: 0
Part. Matter 10 Micrometers and Smllr Tons/Yr: 0

Name: MALLINCKRODT INC
Address: 4101 LICK MILL BOULEVARD
City,State,Zip: SANTA CLARA, CA 95054
Year: 2012
County Code: 43
Air Basin: SF
Facility ID: 10451
Air District Name: BA
SIC Code: 2869
Air District Name: BAY AREA AQMD
Community Health Air Pollution Info System: Not reported
Consolidated Emission Reporting Rule: Not reported
Total Organic Hydrocarbon Gases Tons/Yr: 0
Reactive Organic Gases Tons/Yr: 0

MALLINCKRODT INC (Continued) **S101272885**

Carbon Monoxide Emissions Tons/Yr:	0
NOX - Oxides of Nitrogen Tons/Yr:	0
SOX - Oxides of Sulphur Tons/Yr:	0
Particulate Matter Tons/Yr:	0
Part. Matter 10 Micrometers and Smllr Tons/Yr:	0

Name:	MALLINCKRODT INC
Address:	4101 LICK MILL BOULEVARD
City,State,Zip:	SANTA CLARA, CA 95054
Year:	2013
County Code:	43
Air Basin:	SF
Facility ID:	10451
Air District Name:	BA
SIC Code:	2869
Air District Name:	BAY AREA AQMD
Community Health Air Pollution Info System:	Not reported
Consolidated Emission Reporting Rule:	Not reported
Total Organic Hydrocarbon Gases Tons/Yr:	0
Reactive Organic Gases Tons/Yr:	0
Carbon Monoxide Emissions Tons/Yr:	0
NOX - Oxides of Nitrogen Tons/Yr:	0
SOX - Oxides of Sulphur Tons/Yr:	0
Particulate Matter Tons/Yr:	0
Part. Matter 10 Micrometers and Smllr Tons/Yr:	0

CERS:

Name:	MALLINCKRODT INC
Address:	4101 LICK MILL BOULEVARD
City,State,Zip:	SANTA CLARA, CA 95054
Site ID:	479017
CERS ID:	110058303072
CERS Description:	US EPA Air Emission Inventory System (EIS)

U86 **MANSION GROVE** **RCRA-SQG** **1000593227**
ENE **4101 LICKMILL BLVD** **CA RESPONSE** **CAD982404675**
1/2-1 **SANTA CLARA, CA 95054** **CA ENVIROSTOR**
0.932 mi. **CA CPS-SLIC**
4922 ft. **Site 2 of 3 in cluster U** **FINDS**
ECHO
Relative: **CA Cortese**
Lower **CA ENF**
CA HIST CORTESE
Actual: **CA HAZNET**
17 ft. **CA CIWQS**
CA CERS
CA HWTS

RCRA Listings:

Date Form Received by Agency:	19920113
Handler Name:	MANSION GROVE APARTMENTS
Handler Address:	4101 LICKMILL BLVD
Handler City,State,Zip:	SANTA CLARA, CA 95054
EPA ID:	CAD982404675
Contact Name:	DOUGLAS LARSEN
Contact Address:	2315 SANDERS RD
Contact City,State,Zip:	NORTHBROOK, IL 60062

MANSION GROVE (Continued) **1000593227**

Contact Telephone:		708-564-8600
Contact Fax:		Not reported
Contact Email:		Not reported
Contact Title:		Not reported
EPA Region:		09
Land Type:		Private
Federal Waste Generator Description:		Small Quantity Generator
Non-Notifier:		Not reported
Biennial Report Cycle:		Not reported
Accessibility:		Not reported
Active Site Indicator:		Handler Activities
State District Owner:		CA
State District:		3
Mailing Address:		SANDERS RD
Mailing City,State,Zip:		NORTHBROOK, IL 60062
Owner Name:	IMCERA GROUP INC	
Owner Type:		Private
Operator Name:	Not reported	
Operator Type:		Not reported
Short-Term Generator Activity:		No
Importer Activity:		No
Mixed Waste Generator:		No
Transporter Activity:		No
Transfer Facility Activity:		No
Recycler Activity with Storage:		No
Small Quantity On-Site Burner Exemption:		No
Smelting Melting and Refining Furnace Exemption:		No
Underground Injection Control:		No
Off-Site Waste Receipt:		No
Universal Waste Indicator:		No
Universal Waste Destination Facility:		No
Federal Universal Waste:		No
Active Site Fed-Reg Treatment Storage and Disposal Facility:		Not reported
Active Site Converter Treatment storage and Disposal Facility:		Not reported
Active Site State-Reg Treatment Storage and Disposal Facility:		Not reported
Active Site State-Reg Handler:		---
Federal Facility Indicator:		Not reported
Hazardous Secondary Material Indicator:		NN
Sub-Part K Indicator:		Not reported
Commercial TSD Indicator:		No
Treatment Storage and Disposal Type:		Not reported
2018 GPRA Permit Baseline:		Not on the Baseline
2018 GPRA Renewals Baseline:		Not on the Baseline
Permit Renewals Workload Universe:		Not reported
Permit Workload Universe:		Not reported
Permit Progress Universe:		Not reported
Post-Closure Workload Universe:		Not reported
Closure Workload Universe:		Not reported
202 GPRA Corrective Action Baseline:		No
Corrective Action Workload Universe:		No
Subject to Corrective Action Universe:		No
Non-TSDFs Where RCRA CA has Been Imposed Universe:		No
TSDFs Potentially Subject to CA Under 3004 (u)/(v) Universe:		No
TSDFs Only Subject to CA under Discretionary Auth Universe:		No
Corrective Action Priority Ranking:		No NCAPS ranking
Environmental Control Indicator:		No
Institutional Control Indicator:		No

MANSION GROVE (Continued) **1000593227**

Human Exposure Controls Indicator: N/A
Groundwater Controls Indicator: N/A
Operating TSDF Universe: Not reported
Full Enforcement Universe: Not reported
Significant Non-Complier Universe: No
Unaddressed Significant Non-Complier Universe: No
Addressed Significant Non-Complier Universe: No
Significant Non-Complier With a Compliance Schedule Universe: No
Financial Assurance Required: Not reported
Handler Date of Last Change: 20000915
Recognized Trader-Importer: No
Recognized Trader-Exporter: No
Importer of Spent Lead Acid Batteries: No
Exporter of Spent Lead Acid Batteries: No
Recycler Activity Without Storage: Not reported
Manifest Broker: Not reported
Sub-Part P Indicator: No

Handler - Owner Operator:
Owner/Operator Indicator: Owner
Owner/Operator Name: IMCERA GROUP INC
Legal Status: Private
Date Became Current: Not reported
Date Ended Current: Not reported
Owner/Operator Address: 2315 SANDERS RD
Owner/Operator City,State,Zip: NORTHBROOK, IL 60062
Owner/Operator Telephone: 708-564-8600
Owner/Operator Telephone Ext: Not reported
Owner/Operator Fax: Not reported
Owner/Operator Email: Not reported

Historic Generators:
Receive Date: 19920113
Handler Name: MANSION GROVE APARTMENTS
Federal Waste Generator Description: Small Quantity Generator
State District Owner: CA
Large Quantity Handler of Universal Waste: No
Recognized Trader Importer: No
Recognized Trader Exporter: No
Spent Lead Acid Battery Importer: No
Spent Lead Acid Battery Exporter: No
Current Record: Yes
Non Storage Recycler Activity: Not reported
Electronic Manifest Broker: Not reported

List of NAICS Codes and Descriptions:
NAICS Codes: No NAICS Codes Found

Facility Has Received Notices of Violations:
Violations: No Violations Found

Evaluation Action Summary:
Evaluations: No Evaluations Found

MANSION GROVE (Continued) **1000593227**

RESPONSE:

Name:	MANSION GROVE
Address:	4101 LICK MILL BOULEVARD
City,State,Zip:	SANTA CLARA, CA 95054
Facility ID:	43280031
Site Type:	State Response
Site Type Detail:	State Response or NPL
Acres:	29
National Priorities List:	NO
Cleanup Oversight Agencies:	SMBRP
Lead Agency Description:	DTSC - Site Cleanup Program
Project Manager:	Yongsheng (Johnny) Sun
Supervisor:	Marikka Hughes
Division Branch:	Cleanup Berkeley
Site Code:	200117
Site Mgmt. Req.:	REM
Assembly:	25
Senate:	10
Special Program Status:	Not reported
Status:	Certified / Operation & Maintenance
Status Date:	11/15/1996
Restricted Use:	NO
Funding:	Responsible Party
Latitude:	37.39951
Longitude:	-121.9451
APN:	NONE SPECIFIED
Past Use:	MANUFACTURING - CHEMICALS
Potential COC :	Tetrachloroethylene (PCE Trichloroethylene (TCE Vinyl chloride 1,1-Dichloroethane 1,2-Dichloroethylene (cis
Confirmed COC:	Tetrachloroethylene (PCE Trichloroethylene (TCE Vinyl chloride 1,1-Dichloroethane 1,2-Dichloroethylene (cis
Potential Description:	OTH, SOIL, SV
Alias Name:	COMMERCIAL SOLVENT
Alias Type:	Alternate Name
Alias Name:	JAMES LICK MANSION
Alias Type:	Alternate Name
Alias Name:	LICK MILL CREEK APARTMENTS
Alias Type:	Alternate Name
Alias Name:	PROMETHEUS DEVELOPMENT CO INC
Alias Type:	Alternate Name
Alias Name:	CAD980735971
Alias Type:	EPA Identification Number
Alias Name:	110002805439
Alias Type:	EPA (FRS #)
Alias Name:	CAD982512832
Alias Type:	HWTS Identification Code
Alias Name:	P23023
Alias Type:	PCode
Alias Name:	200117
Alias Type:	Project Code (Site Code)
Alias Name:	43280031
Alias Type:	Envirostor ID Number

Completed Info:

Completed Area Name:	PROJECT WIDE
Completed Sub Area Name:	Not reported
Completed Document Type:	Operation and Maintenance Report

MANSION GROVE (Continued) **1000593227**

Completed Date: 12/26/2006
Comments: DTSC has no comments.

Completed Area Name: PROJECT WIDE
Completed Sub Area Name: Not reported
Completed Document Type: Operation and Maintenance Report
Completed Date: 09/15/2006
Comments: DTSC has no technical comments.

Completed Area Name: PROJECT WIDE
Completed Sub Area Name: Not reported
Completed Document Type: Operation and Maintenance Report
Completed Date: 09/21/2007
Comments: Report documents groundwater extraction and treatment system (GWETS) and the soil vapor extraction and treatment system (SVETS) activities conducted at the Mansion Grove Site for the period February 1, 2006 through January 31, 2007.

Completed Area Name: PROJECT WIDE
Completed Sub Area Name: Not reported
Completed Document Type: Operation and Maintenance Report
Completed Date: 10/25/2007
Comments: Report indicates data within historical VOC concentration trend.

Completed Area Name: PROJECT WIDE
Completed Sub Area Name: Not reported
Completed Document Type: Operation and Maintenance Report
Completed Date: 10/11/2006
Comments: DTSC approved revisions to the Annual Report.

Completed Area Name: PROJECT WIDE
Completed Sub Area Name: Not reported
Completed Document Type: Operation and Maintenance Report
Completed Date: 09/14/2007
Comments: VOC concentrations within historical trend.

Completed Area Name: PROJECT WIDE
Completed Sub Area Name: Not reported
Completed Document Type: Fact Sheets
Completed Date: 02/01/1990
Comments: Fact Sheet provides project updates.

Completed Area Name: PROJECT WIDE
Completed Sub Area Name: Not reported
Completed Document Type: Other Report
Completed Date: 02/01/2007
Comments: DTSC review indicates there was no historical chemical usage at the proposed locations of the Oak Grove Court and Riverside Court; and no contamination above the cleanup/screening level has been detected at the Mansion Court.

Completed Area Name: PROJECT WIDE
Completed Sub Area Name: Not reported
Completed Document Type: Monitoring Report
Completed Date: 11/13/2008
Comments: Contaminant concentrations are within historic ranges. DTSC requested that 1,4 -Dioxane be analyzed for in the January sampling event and

MANSION GROVE (Continued) **1000593227**

that low flow sampling techniques be evaluated and the O&M Plan modified for future events.

Completed Area Name: PROJECT WIDE
Completed Sub Area Name: Not reported
Completed Document Type: Monitoring Report
Completed Date: 04/28/2009
Comments: Groundwater results within historical ranges.

Completed Area Name: PROJECT WIDE
Completed Sub Area Name: Not reported
Completed Document Type: Monitoring Report
Completed Date: 05/02/2008
Comments: The Report indicates VOC concentrations within historical trend.

Completed Area Name: PROJECT WIDE
Completed Sub Area Name: Not reported
Completed Document Type: Monitoring Report
Completed Date: 08/17/2009
Comments: Report approved as revised buy August 6, 2009 submissions. Contaminats in groundwater remain within historical ranges. SVETs system is no longer in operation.

Completed Area Name: PROJECT WIDE
Completed Sub Area Name: Not reported
Completed Document Type: Monitoring Report
Completed Date: 03/14/2008
Comments: Report indicates data within historical VOC concentration trend.

Completed Area Name: PROJECT WIDE
Completed Sub Area Name: Not reported
Completed Document Type: Monitoring Report
Completed Date: 06/05/2018
Comments: Report summarizes groundwater monitoring results of Mansion Grove and Rivermark Property sites for the period February 1, 2017 through July 31, 2017.

Completed Area Name: PROJECT WIDE
Completed Sub Area Name: Not reported
Completed Document Type: Monitoring Report
Completed Date: 10/30/2014
Comments: Report summarizes groundwater monitoring results of Mansion Grove and Rivermark Property sites for the period February 1, 2013 through January 31, 2014.

Completed Area Name: PROJECT WIDE
Completed Sub Area Name: Not reported
Completed Document Type: Monitoring Report
Completed Date: 06/23/2015
Comments: Report summarizes groundwater monitoring results of Mansion Grove and Rivermark Property sites for the period February 1, 2014 through January 31, 2015.

Completed Area Name: PROJECT WIDE
Completed Sub Area Name: Not reported
Completed Document Type: Monitoring Report
Completed Date: 08/15/2016

MANSION GROVE (Continued) **1000593227**

Comments: The Annual Groundwater Monitoring Report covers the period from February 1, 2015 to January 31, 2016. Monitoring well MW-8 showed detections of trichloroethene above the California Maximum Contaminant Level of 5 micrograms per liter (ug/l). As required by the Explanation of Significant Differences, the sampling frequency will be increase from semi-annual to quarterly basis until the concentrations drop below 2 ug/l. DTSC has concurred with the recommendation to wait until the next semiannual groundwater results (due in September 2016) to evaluate if the monitoring frequency needs to be modified.

Completed Area Name: PROJECT WIDE
Completed Sub Area Name: Not reported
Completed Document Type: Monitoring Report
Completed Date: 04/24/2017
Comments: The Annual Groundwater Monitoring Report summarizes the groundwater monitoring results at the Site and the adjacent Thamien Park. The Report noted detections of volatile organic compounds, including trichloroethylene, above Maximum Contaminant Levels in the downgradient, sentinel monitoring well MW-8. The groundwater will continue to be monitored and possible contingency measures could be implemented if there is an increasing concentration trend. The groundwater concentration trend will be evaluated and the results presented in the upcoming Five-Year Review Report that is due to DTSC by June 31, 2017. The next Semi-Annual Groundwater Monitoring Report is due September 15, 2017.

Completed Area Name: PROJECT WIDE
Completed Sub Area Name: Not reported
Completed Document Type: Monitoring Report
Completed Date: 04/25/2012
Comments: The Annual Groundwater Monitoring Report covers the period from February 1, 2015 to January 31, 2016. The Report summarizes the progress on vapor extraction, monitoring and discusses the potential for natural attenuation on the Site.

Completed Area Name: PROJECT WIDE
Completed Sub Area Name: Not reported
Completed Document Type: Monitoring Report
Completed Date: 05/14/2014
Comments: Report summarizes groundwater monitoring results on the Site for the period February 1, 2013 through July 31, 2013.

Completed Area Name: PROJECT WIDE
Completed Sub Area Name: Not reported
Completed Document Type: Monitoring Report
Completed Date: 05/14/2015
Comments: The Semi-Annual 2014 Groundwater Monitoring Report presents groundwater monitoring results and elevation data for the period from February 1, 2014 through July 31, 2014. The Report is a combined report that addresses both the Mansion Grove Site and adjacent Rivermark Properties Site (currently Thamien Park) and includes a monitored natural attenuation performance review. Trichloroethene in groundwater monitoring well MW-8 increased to 6.7 micrograms per liter, above the Maximum Containment Level of 5 micrograms per liter. Per the contingency program described in the 2013 Explanation of Significant Differences, MW-8 sampling will be increased to a

MANSION GROVE (Continued) **1000593227**

quarterly schedule until concentrations decrease below 2 micrograms per liter. Contaminant concentrations in other wells in the groundwater plume remains stable, and are possibly decreasing.

Completed Area Name: PROJECT WIDE
Completed Sub Area Name: Not reported
Completed Document Type: Monitoring Report
Completed Date: 10/24/2016
Comments: The Groundwater Monitoring Report summarizes the groundwater monitoring results at the Site and the adjacent Thamien Park. The Report described "unusual" detections of VOCs in the downgradient, sentinel monitoring well MW-8 and increasing plume area. The groundwater will continue to be monitored and possible contingency measures could be implemented if these trends continue. The next Semi-Annual Groundwater Monitoring Report is due by March 15, 2017 and the Five-Year Review Report is due by May 1, 2017.

Completed Area Name: PROJECT WIDE
Completed Sub Area Name: Not reported
Completed Document Type: Monitoring Report
Completed Date: 11/24/2015
Comments: Report summarizes groundwater monitoring results of Mansion Grove and Rivermark Property sites for the period February 1, 2015 through July 31, 2015.

Completed Area Name: PROJECT WIDE
Completed Sub Area Name: Not reported
Completed Document Type: Preliminary Assessment Report
Completed Date: 03/28/2001
Comments: DTSC performed a Site Inspection Re-Assessment for the U.S. Environmental Protection Agency, which concluded further assessment was needed under CERCLA. However, it was noted DTSC was actively overseeing remediation of the Site.

Completed Area Name: PROJECT WIDE
Completed Sub Area Name: Not reported
Completed Document Type: Monitoring Report
Completed Date: 11/17/2020
Comments: According to 2020 semiannual groundwater sampling results, chemical of concern (COC) in the plume area and average volatile organic compound concentrations across the plume are consistently decreasing over the duration of the remedial program (years 1992 to July 2020). Plume position is stable, with no off-site or deeper migration of COCs in groundwater.

Completed Area Name: PROJECT WIDE
Completed Sub Area Name: Not reported
Completed Document Type: Monitoring Report
Completed Date: 06/08/2021
Comments: The main purposes of the Revised Report are to: (i) summarize and evaluate data collected from February 1, 2020 through January 31, 2021 from the Site s groundwater monitoring program, including water quality and water level data; (ii) provide a performance review of the monitored natural attenuation (MNA) remedial program, including evaluation of plume stability, temporal trends, and related geochemical data; and (iii) evaluate the continued low risk of constituents of concern impacting receptors or beneficial uses.

MANSION GROVE (Continued) **1000593227**

Completed Area Name: PROJECT WIDE
Completed Sub Area Name: Not reported
Completed Document Type: Well Decommissioning Workplan
Completed Date: 12/07/2016
Comments: The Well Decommissioning Work Plan outlines the procedures for decommissioning seven piezometers, six groundwater monitoring wells, and ten soil vapor extraction wells including the associated piping. Additionally, the Work Plan provides background information on the wells proposed for decommissioning and explains the reasons why the wells can be decommissioned. DTSC did not approve the decommissioning of one of the six monitoring wells, LF-15, and wanted it to remain to serve as an upgradient well for the monitored natural attenuation remedy.

Completed Area Name: PROJECT WIDE
Completed Sub Area Name: Not reported
Completed Document Type: Annual Oversight Cost Estimate
Completed Date: 12/21/2009
Comments: annual cost estimate

Completed Area Name: PROJECT WIDE
Completed Sub Area Name: Not reported
Completed Document Type: Removal Action Workplan
Completed Date: 03/31/1991
Comments: A Removal Action Workplan was approved for the installation of a soil vapor extraction system.

Completed Area Name: PROJECT WIDE
Completed Sub Area Name: Not reported
Completed Document Type: *Site Inspection (SI) Report
Completed Date: 05/09/1989
Comments: Site inspection conducted on May 9, 1989. Site inspection report is not available.

Completed Area Name: PROJECT WIDE
Completed Sub Area Name: Not reported
Completed Document Type: Removal Action Completion Report
Completed Date: 12/31/1988
Comments: Removal action completed which consisted of excavation of contaminated soil with volatile organic compounds and disposed to an offsite facility.

Completed Area Name: PROJECT WIDE
Completed Sub Area Name: Not reported
Completed Document Type: Preliminary Assessment Report
Completed Date: 06/16/1988
Comments: A Preliminary Assessment Report was completed and made a recommendation for the inclusion of the site into the State Superfund but will continue to work with Prometheus Development Company to develop a plan for a Remedial Investigation/Feasibility Study.

Completed Area Name: PROJECT WIDE
Completed Sub Area Name: Not reported
Completed Document Type: Remedial Action Completion Report
Completed Date: 05/14/1996
Comments: Completed the start-up of the groundwater and the soil vapor extraction and treatment systems.

MANSION GROVE (Continued) **1000593227**

Completed Area Name: PROJECT WIDE
Completed Sub Area Name: Not reported
Completed Document Type: Design/Implementation Workplan
Completed Date: 05/30/1995
Comments: DTSC approved a detailed design for the installation of the soil vapor (expanded) and groundwater monitoring extraction system.

Completed Area Name: PROJECT WIDE
Completed Sub Area Name: Not reported
Completed Document Type: Remedial Action Plan
Completed Date: 11/30/1994
Comments: A Remedial Action Plan was approved on November 30, 1994 which required the installation of groundwater and the expansion of the soil vapor extraction and treatment systems.

Completed Area Name: PROJECT WIDE
Completed Sub Area Name: Not reported
Completed Document Type: Removal Action Completion Report
Completed Date: 09/30/1992
Comments: The installation of a soil vapor extraction system, including its wells and associated piping and a carbon adsorption unit, were completed to remediate soils contaminated with volatile organic compounds.

Completed Area Name: PROJECT WIDE
Completed Sub Area Name: Not reported
Completed Document Type: 5 Year Review Workplan
Completed Date: 12/23/2011
Comments: DTSC approved the Five-Year Review Workplan.

Completed Area Name: PROJECT WIDE
Completed Sub Area Name: Not reported
Completed Document Type: Monitoring Report
Completed Date: 07/11/2011
Comments: Groundwater monitoring indicates that the volatile organic compound plume continues decrease. DTSC approved the report.

Completed Area Name: PROJECT WIDE
Completed Sub Area Name: Not reported
Completed Document Type: Monitoring Report
Completed Date: 12/23/2011
Comments: Report approved. DTSC conveyed it cannot consider the recommendation to shut-off the Rivermark Extraction Trench until sufficient details and justification are provided.

Completed Area Name: PROJECT WIDE
Completed Sub Area Name: Not reported
Completed Document Type: Monitoring Report
Completed Date: 05/09/2013
Comments: The volatile organic compound concentrations in groundwater are remaining stable or are decreasing. The measured water levels indicate an upward hydraulic gradient between the intermediate and shallow zone is being maintained as extraction is being discontinued in nearby wells.

Completed Area Name: PROJECT WIDE
Completed Sub Area Name: Not reported

MANSION GROVE (Continued) **1000593227**

Completed Document Type: Operation and Maintenance Report
Completed Date: 11/16/2009
Comments: No comments

Completed Area Name: PROJECT WIDE
Completed Sub Area Name: Not reported
Completed Document Type: Monitoring Report
Completed Date: 12/02/2010
Comments: completed

Completed Area Name: PROJECT WIDE
Completed Sub Area Name: Not reported
Completed Document Type: Monitoring Report
Completed Date: 05/13/2019
Comments: The Report summarizes and evaluates data collected from February 1, 2018 through July 31, 2018 from the groundwater monitoring program, including water quality and water level data. Additionally, the Report provides a performance review of the monitored natural attenuation remedial program, including evaluation of plume stability, temporal trends, and related geochemical data; and evaluates the continued low risk of constituents of concern potentially impacting receptors or beneficial uses.

Completed Area Name: PROJECT WIDE
Completed Sub Area Name: Not reported
Completed Document Type: Monitoring Report
Completed Date: 01/28/2020
Comments: According to 2019 semiannual groundwater sampling results, chemical of concern (COC) in the plume area and average volatile organic compound concentrations across the plume are consistently decreasing over the duration of the remedial program (years 1992 to July 2019). Plume position is stable, with no off-site or deeper migration of COCs in groundwater.

Completed Area Name: PROJECT WIDE
Completed Sub Area Name: Not reported
Completed Document Type: Site Screening
Completed Date: 10/20/1997
Comments: DTSC completed a site screening for the U.S. Environmental Protection Agency. DTSC was already involved with overseeing cleanup at this site when the site screening was completed.

Completed Area Name: PROJECT WIDE
Completed Sub Area Name: Not reported
Completed Document Type: Amendment - Order/Agreement
Completed Date: 11/02/2004
Comments: Amendment to the Order to include the requirements for the Operation and Maintenance (O&M) of the extraction trench and the three extraction wells (E-6, E-7 and E-8)

Completed Area Name: PROJECT WIDE
Completed Sub Area Name: Not reported
Completed Document Type: Annual Oversight Cost Estimate
Completed Date: 09/30/2019
Comments: In accordance with California Health and Safety Code Section 25269.5, the DTSC provided to the responsible party(s) a cost estimate and schedule for cleanup activities that are anticipated to the Site. The

MANSION GROVE (Continued) **1000593227**

cost estimate is for the fiscal year 2019/2020 which started July 1, 2019 and ends June 30, 2020.

Completed Area Name: PROJECT WIDE
Completed Sub Area Name: Not reported
Completed Document Type: Project Management
Completed Date: 06/30/2021
Comments: Activity completed on June 30, 2021.

Completed Area Name: PROJECT WIDE
Completed Sub Area Name: Not reported
Completed Document Type: Annual Oversight Cost Estimate
Completed Date: 08/27/2021
Comments: DTSC FY 21/22 Oversight Cost Estimate.

Completed Area Name: PROJECT WIDE
Completed Sub Area Name: Not reported
Completed Document Type: 5 Year Review Reports
Completed Date: 06/20/2002
Comments: The 5 Year Review Report indicates that the groundwater and the soil vapor remediation systems are containing the offsite migration of contaminants.

Completed Area Name: PROJECT WIDE
Completed Sub Area Name: Not reported
Completed Document Type: 5 Year Review Reports
Completed Date: 02/07/2008
Comments: The 5 Year Report indicates the existing system at the site is effective in controlling offsite migration of groundwater contaminants.

Completed Area Name: PROJECT WIDE
Completed Sub Area Name: Not reported
Completed Document Type: Risk Assessment Report
Completed Date: 08/09/1991
Comments: The HRA concluded that there are no significant health effects associated with the contaminants detected at the site. The groundwater at the site is not the source for drinking water.

Completed Area Name: PROJECT WIDE
Completed Sub Area Name: Not reported
Completed Document Type: Risk Assessment Report
Completed Date: 06/20/1994
Comments: The focused HRA concluded that there is no significant adverse chronic health hazards related to exposure to residual VOCs levels detected in Area 1.

Completed Area Name: PROJECT WIDE
Completed Sub Area Name: Not reported
Completed Document Type: Removal Action Completion Report
Completed Date: 10/05/2009
Comments: The soil vapor extraction and treatment system and monitoring wells MW-4 and LF-2 have been properly shut down and decommissioned.

Completed Area Name: PROJECT WIDE
Completed Sub Area Name: Not reported
Completed Document Type: Removal Action Completion Report

MANSION GROVE (Continued) **1000593227**

Completed Date: 09/24/2009
Comments: DTSC approves the Report with the following comment: Section 3.1 describes pre-grading soil sampling that was performed within the Building G foundation area. The soil samples were collected with a hand auger and transferred into sample jars. These samples were then composited at the analytical laboratory. This method of sampling is fine for metals, pesticides, and heavy-fraction TPH, but is not typically accepted for VOCs and TPH-gasoline due to the potential for volatile losses. The soil analytical results for VOCs and TPH-gasoline should, therefore, be considered biased low.

Completed Area Name: PROJECT WIDE
Completed Sub Area Name: Not reported
Completed Document Type: Operation and Maintenance Report
Completed Date: 11/09/2009
Comments: Report approved, but comments issued on the information needed in the future if a monitored natural attenuation remedy is to be considered.

Completed Area Name: PROJECT WIDE
Completed Sub Area Name: Not reported
Completed Document Type: Operation and Maintenance Report
Completed Date: 05/28/2010
Comments: GSU memo and cover letter sent

Completed Area Name: PROJECT WIDE
Completed Sub Area Name: Not reported
Completed Document Type: Operation and Maintenance Report
Completed Date: 09/17/2009
Comments: All changes DTSC requested will be made in future reports.

Completed Area Name: PROJECT WIDE
Completed Sub Area Name: Not reported
Completed Document Type: Monitoring Report
Completed Date: 04/30/2018
Comments: Report summarizes groundwater monitoring results of Mansion Grove and Rivermark Property sites for the period February 1, 2017 through January 31, 2018.

Completed Area Name: PROJECT WIDE
Completed Sub Area Name: Not reported
Completed Document Type: Monitoring Report
Completed Date: 04/16/2020
Comments: The main purposes of the Revised Report are to: (i) summarize and evaluate data collected from February 1, 2019 through January 31, 2020 from the Site s groundwater monitoring program, including water quality and water level data; (ii) provide a performance review of the monitored natural attenuation (MNA) remedial program, including evaluation of plume stability, temporal trends, and related geochemical data; and (iii) evaluate the continued low risk of constituents of concern impacting receptors or beneficial uses. The Department of Toxic Substances Control concurs with Revised Report s recommendation of eliminating monitoring wells LF-7A, LF-12A, LF-14, LF-15, and MW-4 from Site s semi-annual volatile organic compound groundwater monitoring program, and MW-4 from Site s annual MNA groundwater monitoring program. These five wells will be retained as part of the semi-annual water level monitoring program.

MANSION GROVE (Continued) **1000593227**

Completed Area Name: PROJECT WIDE
Completed Sub Area Name: Not reported
Completed Document Type: Monitoring Report
Completed Date: 05/14/2019
Comments: The main purposes of the Report are: (i) summarize and evaluate data collected from February 1, 2018 through January 31, 2019 from the groundwater monitoring program, including water quality and water level data; (ii) provide a performance review of the monitored natural attenuation (MNA) remedial program, including evaluation of plume stability, temporal trends, and related geochemical data; and (iii) evaluate the continued low risk of constituents of concern impacting receptors or beneficial uses. DTSC concurs with Report's recommendation to: (i) cease the April and October quarterly groundwater sampling events and to continue the January and July semiannual groundwater sampling events; (ii) perform the necessary well maintenance tasks noted in the Appendix B; (iii) continue the MNA performance monitoring plan, sampling plan and reporting as described in the MNA Sampling and Analyses Plan and MNA Workplan; (iv) collect additional groundwater samples from well MW-8 and sump 10 B with a passive diffusion bag during the semiannual July 2019 sampling event.

Completed Area Name: PROJECT WIDE
Completed Sub Area Name: Not reported
Completed Document Type: Amendment - Order/Agreement
Completed Date: 11/07/1996
Comments: An amendment to Order HAS 88-89-019 (November 7, 1996) was also issued to ensure the operation and maintenance of both systems until such time that cleanup objectives are met.

Completed Area Name: PROJECT WIDE
Completed Sub Area Name: Not reported
Completed Document Type: Certification
Completed Date: 11/15/1996
Comments: Certification - Ongoing operation and maintenance consists of the continued extraction and treatment of the groundwater and soil vapor.

Completed Area Name: PROJECT WIDE
Completed Sub Area Name: Not reported
Completed Document Type: CEQA - Initial Study/ Neg. Declaration
Completed Date: 11/30/1994
Comments: A Negative Declaration was adopted for the site.

Completed Area Name: PROJECT WIDE
Completed Sub Area Name: Not reported
Completed Document Type: CEQA - Initial Study/ Neg. Declaration
Completed Date: 12/10/1991
Comments: DTSC adopted a Negative Declaration for the proposed RAW.

Completed Area Name: PROJECT WIDE
Completed Sub Area Name: Not reported
Completed Document Type: Unilateral Order (I/SE, RAO, CAO, EPA AO)
Completed Date: 03/01/1989
Comments: An Order was issued to require Mansion Grove to conduct groundwater monitoring and among other things to , submit a Remedial Investigation/Feasibility Study and a Remedial Aciton Workplans.

MANSION GROVE (Continued) **1000593227**

Completed Area Name: PROJECT WIDE
Completed Sub Area Name: Not reported
Completed Document Type: * Discovery
Completed Date: 09/11/1981
Comments: Report documents removal of contaminated soils at the Site.

Completed Area Name: PROJECT WIDE
Completed Sub Area Name: Not reported
Completed Document Type: * Cost Recovery Settlements/Decrees
Completed Date: 07/01/1993
Comments: Not reported

Completed Area Name: PROJECT WIDE
Completed Sub Area Name: Not reported
Completed Document Type: Annual Oversight Cost Estimate
Completed Date: 09/22/2016
Comments: DTSC letter with oversight cost estimate for project activities scheduled for fiscal year 2016/2017. The scheduled project activities include the Semi-Annual Groundwater Monitoring Reports and the Five-Year Review Report.

Completed Area Name: PROJECT WIDE
Completed Sub Area Name: Not reported
Completed Document Type: Pre-HARP Form
Completed Date: 03/15/2017
Comments: Pre-HARP Form for cleanup oversight. Potential hazards include solvents in groundwater from residual contamination left in place that was capped.

Completed Area Name: PROJECT WIDE
Completed Sub Area Name: Not reported
Completed Document Type: Correspondence
Completed Date: 06/29/2018
Comments: DTSC letter to Mallinckrodt Pharmaceuticals recommending optimization of the long-term monitoring effort.

Completed Area Name: PROJECT WIDE
Completed Sub Area Name: Not reported
Completed Document Type: Correspondence
Completed Date: 02/14/2018
Comments: DTSC letter to Mallinckrodt Pharmaceuticals requesting an updated cost estimate for implementing operation and maintenance activities at the Site. The cost estimate is to be used in determining the required amount of financial assurance.

Completed Area Name: PROJECT WIDE
Completed Sub Area Name: Not reported
Completed Document Type: Annual Oversight Cost Estimate
Completed Date: 09/25/2018
Comments: Estimated DTSC oversight cost of $30,153 is based on the cleanup activities that are expected to occur at the Site during fiscal year 18/19.

Completed Area Name: PROJECT WIDE
Completed Sub Area Name: Not reported
Completed Document Type: Annual Oversight Cost Estimate
Completed Date: 09/21/2020

MANSION GROVE (Continued) **1000593227**

Comments: DTSC oversight cost estimate for fiscal year 2020/2021.

Completed Area Name: PROJECT WIDE
Completed Sub Area Name: Not reported
Completed Document Type: Operation and Maintenance Report
Completed Date: 08/23/2006
Comments: Report approved.

Completed Area Name: PROJECT WIDE
Completed Sub Area Name: Not reported
Completed Document Type: Operation and Maintenance Manual
Completed Date: 09/21/2007
Comments: The approved manual describes procedures how to properly and effectively operate and maintain the Rivermark extraction trench system and other accessories/equipment that supports it.

Completed Area Name: PROJECT WIDE
Completed Sub Area Name: Not reported
Completed Document Type: Operation and Maintenance Plan
Completed Date: 10/23/1996
Comments: Operation and Maintenance Plan lays out plan how to operate and maintain both the soil vapor and the groundwater monitoring and extraction treatment systems.

Completed Area Name: PROJECT WIDE
Completed Sub Area Name: Not reported
Completed Document Type: Remedial Investigation / Feasibility Study
Completed Date: 03/31/1994
Comments: The Remedial Investigation and Feasibility Study Report confirms the presence of volatile organic compounds in soil and groundwater.

Completed Area Name: PROJECT WIDE
Completed Sub Area Name: Not reported
Completed Document Type: Public Participation Plan / Community Relations Plan
Completed Date: 08/30/1989
Comments: The Public Participation plan for the site was approved.

Completed Area Name: PROJECT WIDE
Completed Sub Area Name: Not reported
Completed Document Type: 5 Year Review Reports
Completed Date: 05/05/1998
Comments: Review of the report indicates the SVE system to be effectively reducing the VOC vapor in soil. The report also proposes to turn off the following SVE wells: LFVES-6, LFVES-7, LFVES-8, LFVES-4, LFVES-9, LFVES-10, LVES-11, and LFVES-12.

Completed Area Name: PROJECT WIDE
Completed Sub Area Name: Not reported
Completed Document Type: Financial Assurance Documentation
Completed Date: 12/09/2015
Comments: Financial responsibility review of Mansion Grove s responsible party. Because no violations were discovered during the review, no written response to this letter is required.

Completed Area Name: PROJECT WIDE
Completed Sub Area Name: Not reported
Completed Document Type: Public Notice

MANSION GROVE (Continued) **1000593227**

Completed Date: 08/02/2013
Comments: Public notice published, announcing approval of Explanation of Significant Differences and Five-Year Review Report.

Completed Area Name: PROJECT WIDE
Completed Sub Area Name: Not reported
Completed Document Type: Risk Assessment Report
Completed Date: 07/26/2021
Comments: The Updating and Meeting the Remedial Action Objective for Paraldehyde (Technical Memorandum) assess the validity of terminating performance monitoring of paraldehyde in groundwater. Based on the information provided in the Technical Memorandum, DTSC concurs with the following: 1. Revised Remedial Action Objective (RAO) of 4 milligrams per liter for paraldehyde. The revised RAO is the upper bound limit concentration in drinking water that would not pose a human health hazard over a lifetime of exposure to paraldehyde. 2. Revised Workplan for Monitored Natural Attenuation Program s Section 3.2 recommendation to terminate a performance monitoring is applicable to paraldehyde. The paraldehyde performance monitoring termination is warranted based on results of a three-year performance monitoring period which has indicated that there is no potential future impact to receptors or beneficial uses.

Completed Area Name: PROJECT WIDE
Completed Sub Area Name: Not reported
Completed Document Type: CEQA - Notice of Exemption
Completed Date: 07/26/2013
Comments: CEQA Notice of Exemption has been approved and filed. Transition of project to monitored natural attenuation will have no impact to the site.

Completed Area Name: PROJECT WIDE
Completed Sub Area Name: Not reported
Completed Document Type: Annual Oversight Cost Estimate
Completed Date: 10/18/2013
Comments: DTSC letter with oversight cost estimate for fiscal year 2013/2014..

Completed Area Name: PROJECT WIDE
Completed Sub Area Name: Not reported
Completed Document Type: Annual Oversight Cost Estimate
Completed Date: 10/15/2014
Comments: DTSC letter with oversight cost estimate for fiscal year 2014/2015.

Completed Area Name: PROJECT WIDE
Completed Sub Area Name: Not reported
Completed Document Type: Annual Oversight Cost Estimate
Completed Date: 10/20/2015
Comments: DTSC oversight cost estimate for fiscal year 2015/2016.

Completed Area Name: PROJECT WIDE
Completed Sub Area Name: Not reported
Completed Document Type: Monitoring Report
Completed Date: 10/16/2008
Comments: Report indicates data is consistent with historical trend.

Completed Area Name: PROJECT WIDE
Completed Sub Area Name: Not reported

MANSION GROVE (Continued) **1000593227**

Completed Document Type: Technical Workplan
Completed Date: 11/14/2008
Comments: This workplan describes the procedures for decommisioning of the Soil Vapor Extraction Treatment System, associated piping and 10 soil vapor extraction wells. It also includes closure procedures for two groundwater wells (MW-4 and LF-2) which are no longer used.

Completed Area Name: PROJECT WIDE
Completed Sub Area Name: Not reported
Completed Document Type: Removal Action Design
Completed Date: 09/15/2008
Comments: The Soil Management Plan and the Health and Safety Plan will ensure that soil will be managed properly during and after excavation and will also ensure that the workers and the public will be protected from exposure to VOC contaminants.

Completed Area Name: PROJECT WIDE
Completed Sub Area Name: Not reported
Completed Document Type: 5 Year Review Reports
Completed Date: 02/28/2013
Comments: Report evaluates, for the period of February 2007 through February 2012, the implementation and performance of the remedy (Groundwater Extraction and Treatment System) to determine if it is protective of human health and the environment. The Report recommends the shut-down of the remaining Mansion Grove and Rivermark extraction wells and the implementation a monitored natural attenuation program

Completed Area Name: PROJECT WIDE
Completed Sub Area Name: Not reported
Completed Document Type: 5 Year Review Reports
Completed Date: 11/15/2018
Comments: Report evaluates, for the period of February 2012 through February 2017, the implementation and performance of the remedy (monitored natural attenuation [MNA]) to determine if it is protective of human health and the environment. The Report recommends that if volatile organic compound (VOC) concentrations in groundwater collected from the well MW-8 exceed the state and federal maximum contaminant levels in two sequential semiannual monitoring events, follow-up actions may be necessary to maintain the future protectiveness of the MNA groundwater remedy in limiting off-site migration of VOCs.

Completed Area Name: PROJECT WIDE
Completed Sub Area Name: Not reported
Completed Document Type: Remedial Action Plan w/ESD
Completed Date: 07/23/2013
Comments: Explanation of Significant Differences documents the change in the remedy being implemented at the Site from groundwater extraction and treatment to a monitored natural attenuation program, and includes a Workplan for Monitored Natural Attenuation Program and revised Sampling and Analysis Plan.

Completed Area Name: PROJECT WIDE
Completed Sub Area Name: Not reported
Completed Document Type: Financial Assurance Documentation
Completed Date: 10/03/2018
Comments: DTSC accepted the amount of $ 668,525.00 as the final cost estimate amount for purpose of financial assurance. The DTSC Financial

MANSION GROVE (Continued) **1000593227**

Assurance Unit will use the foregoing amount to assign or validate an existing financial mechanism.

Completed Area Name: PROJECT WIDE
Completed Sub Area Name: Not reported
Completed Document Type: Annual Oversight Cost Estimate
Completed Date: 09/29/2010
Comments: letter sent

Completed Area Name: PROJECT WIDE
Completed Sub Area Name: Not reported
Completed Document Type: Annual Oversight Cost Estimate
Completed Date: 12/14/2011
Comments: DTSC oversight annual oversight cost estimate fiscal year 2011/2012.

Future Area Name: Not reported
Future Sub Area Name: Not reported
Future Document Type: Not reported
Future Due Date: Not reported
Schedule Area Name: PROJECT WIDE
Schedule Sub Area Name: Not reported
Schedule Document Type: 5 Year Review Reports
Schedule Due Date: 08/14/2022
Schedule Revised Date: Not reported

ENVIROSTOR:
Name: MANSION GROVE
Address: 4101 LICK MILL BOULEVARD
City,State,Zip: SANTA CLARA, CA 95054
Facility ID: 43280031
Status: Certified / Operation & Maintenance
Status Date: 11/15/1996
Site Code: 200117
Site Type: State Response
Site Type Detailed: State Response or NPL
Acres: 29
NPL: NO
Regulatory Agencies: SMBRP
Lead Agency: SMBRP
Program Manager: Yongsheng (Johnny) Sun
Supervisor: Marikka Hughes
Division Branch: Cleanup Berkeley
Assembly: 25
Senate: 10
Special Program: Not reported
Restricted Use: NO
Site Mgmt Req: REM
Funding: Responsible Party
Latitude: 37.39951
Longitude: -121.9451
APN: NONE SPECIFIED
Past Use: MANUFACTURING - CHEMICALS
Potential COC: Tetrachloroethylene (PCE Trichloroethylene (TCE Vinyl chloride 1,1-Dichloroethane 1,2-Dichloroethylene (cis
Confirmed COC: Tetrachloroethylene (PCE Trichloroethylene (TCE Vinyl chloride 1,1-Dichloroethane 1,2-Dichloroethylene (cis
Potential Description: OTH, SOIL, SV

MANSION GROVE (Continued) **1000593227**

Alias Name: COMMERCIAL SOLVENT
Alias Type: Alternate Name
Alias Name: JAMES LICK MANSION
Alias Type: Alternate Name
Alias Name: LICK MILL CREEK APARTMENTS
Alias Type: Alternate Name
Alias Name: PROMETHEUS DEVELOPMENT CO INC
Alias Type: Alternate Name
Alias Name: CAD980735971
Alias Type: EPA Identification Number
Alias Name: 110002805439
Alias Type: EPA (FRS #)
Alias Name: CAD982512832
Alias Type: HWTS Identification Code
Alias Name: P23023
Alias Type: PCode
Alias Name: 200117
Alias Type: Project Code (Site Code)
Alias Name: 43280031
Alias Type: Envirostor ID Number

Completed Info:

Completed Area Name: PROJECT WIDE
Completed Sub Area Name: Not reported
Completed Document Type: Operation and Maintenance Report
Completed Date: 12/26/2006
Comments: DTSC has no comments.

Completed Area Name: PROJECT WIDE
Completed Sub Area Name: Not reported
Completed Document Type: Operation and Maintenance Report
Completed Date: 09/15/2006
Comments: DTSC has no technical comments.

Completed Area Name: PROJECT WIDE
Completed Sub Area Name: Not reported
Completed Document Type: Operation and Maintenance Report
Completed Date: 09/21/2007
Comments: Report documents groundwater extraction and treatment system (GWETS) and the soil vapor extraction and treatment system (SVETS) activities conducted at the Mansion Grove Site for the period February 1, 2006 through January 31, 2007.

Completed Area Name: PROJECT WIDE
Completed Sub Area Name: Not reported
Completed Document Type: Operation and Maintenance Report
Completed Date: 10/25/2007
Comments: Report indicates data within historical VOC concentration trend.

Completed Area Name: PROJECT WIDE
Completed Sub Area Name: Not reported
Completed Document Type: Operation and Maintenance Report
Completed Date: 10/11/2006
Comments: DTSC approved revisions to the Annual Report.

Completed Area Name: PROJECT WIDE
Completed Sub Area Name: Not reported
Completed Document Type: Operation and Maintenance Report

MANSION GROVE (Continued) **1000593227**

Completed Date: 09/14/2007
Comments: VOC concentrations within historical trend.

Completed Area Name: PROJECT WIDE
Completed Sub Area Name: Not reported
Completed Document Type: Fact Sheets
Completed Date: 02/01/1990
Comments: Fact Sheet provides project updates.

Completed Area Name: PROJECT WIDE
Completed Sub Area Name: Not reported
Completed Document Type: Other Report
Completed Date: 02/01/2007
Comments: DTSC review indicates there was no historical chemical usage at the proposed locations of the Oak Grove Court and Riverside Court; and no contamination above the cleanup/screening level has been detected at the Mansion Court.

Completed Area Name: PROJECT WIDE
Completed Sub Area Name: Not reported
Completed Document Type: Monitoring Report
Completed Date: 11/13/2008
Comments: Contaminant concentrations are within historic ranges. DTSC requested that 1,4 -Dioxane be analyzed for in the January sampling event and that low flow sampling techniques be evaluated and the O&M Plan modified for future events.

Completed Area Name: PROJECT WIDE
Completed Sub Area Name: Not reported
Completed Document Type: Monitoring Report
Completed Date: 04/28/2009
Comments: Groundwater results within historical ranges.

Completed Area Name: PROJECT WIDE
Completed Sub Area Name: Not reported
Completed Document Type: Monitoring Report
Completed Date: 05/02/2008
Comments: The Report indicates VOC concentrations within historical trend.

Completed Area Name: PROJECT WIDE
Completed Sub Area Name: Not reported
Completed Document Type: Monitoring Report
Completed Date: 08/17/2009
Comments: Report approved as revised buy August 6, 2009 submissions. Contaminats in groundwater remain within historical ranges. SVETs system is no longer in operation.

Completed Area Name: PROJECT WIDE
Completed Sub Area Name: Not reported
Completed Document Type: Monitoring Report
Completed Date: 03/14/2008
Comments: Report indicates data within historical VOC concentration trend.

Completed Area Name: PROJECT WIDE
Completed Sub Area Name: Not reported
Completed Document Type: Monitoring Report
Completed Date: 06/05/2018

MANSION GROVE (Continued) **1000593227**

Comments: Report summarizes groundwater monitoring results of Mansion Grove and Rivermark Property sites for the period February 1, 2017 through July 31, 2017.

Completed Area Name: PROJECT WIDE
Completed Sub Area Name: Not reported
Completed Document Type: Monitoring Report
Completed Date: 10/30/2014
Comments: Report summarizes groundwater monitoring results of Mansion Grove and Rivermark Property sites for the period February 1, 2013 through January 31, 2014.

Completed Area Name: PROJECT WIDE
Completed Sub Area Name: Not reported
Completed Document Type: Monitoring Report
Completed Date: 06/23/2015
Comments: Report summarizes groundwater monitoring results of Mansion Grove and Rivermark Property sites for the period February 1, 2014 through January 31, 2015.

Completed Area Name: PROJECT WIDE
Completed Sub Area Name: Not reported
Completed Document Type: Monitoring Report
Completed Date: 08/15/2016
Comments: The Annual Groundwater Monitoring Report covers the period from February 1, 2015 to January 31, 2016. Monitoring well MW-8 showed detections of trichloroethene above the California Maximum Contaminant Level of 5 micrograms per liter (ug/l). As required by the Explanation of Significant Differences, the sampling frequency will be increase from semi-annual to quarterly basis until the concentrations drop below 2 ug/l. DTSC has concurred with the recommendation to wait until the next semiannual groundwater results (due in September 2016) to evaluate if the monitoring frequency needs to be modified.

Completed Area Name: PROJECT WIDE
Completed Sub Area Name: Not reported
Completed Document Type: Monitoring Report
Completed Date: 04/24/2017
Comments: The Annual Groundwater Monitoring Report summarizes the groundwater monitoring results at the Site and the adjacent Thamien Park. The Report noted detections of volatile organic compounds, including trichloroethylene, above Maximum Contaminant Levels in the downgradient, sentinel monitoring well MW-8. The groundwater will continue to be monitored and possible contingency measures could be implemented if there is an increasing concentration trend. The groundwater concentration trend will be evaluated and the results presented in the upcoming Five-Year Review Report that is due to DTSC by June 31, 2017. The next Semi-Annual Groundwater Monitoring Report is due September 15, 2017.

Completed Area Name: PROJECT WIDE
Completed Sub Area Name: Not reported
Completed Document Type: Monitoring Report
Completed Date: 04/25/2012
Comments: The Annual Groundwater Monitoring Report covers the period from February 1, 2015 to January 31, 2016. The Report summarizes the

MANSION GROVE (Continued) **1000593227**

progress on vapor extraction, monitoring and discusses the potential for natural attenuation on the Site.

Completed Area Name: PROJECT WIDE
Completed Sub Area Name: Not reported
Completed Document Type: Monitoring Report
Completed Date: 05/14/2014
Comments: Report summarizes groundwater monitoring results on the Site for the period February 1, 2013 through July 31, 2013.

Completed Area Name: PROJECT WIDE
Completed Sub Area Name: Not reported
Completed Document Type: Monitoring Report
Completed Date: 05/14/2015
Comments: The Semi-Annual 2014 Groundwater Monitoring Report presents groundwater monitoring results and elevation data for the period from February 1, 2014 through July 31, 2014. The Report is a combined report that addresses both the Mansion Grove Site and adjacent Rivermark Properties Site (currently Thamien Park) and includes a monitored natural attenuation performance review. Trichloroethene in groundwater monitoring well MW-8 increased to 6.7 micrograms per liter, above the Maximum Containment Level of 5 micrograms per liter. Per the contingency program described in the 2013 Explanation of Significant Differences, MW-8 sampling will be increased to a quarterly schedule until concentrations decrease below 2 micrograms per liter. Contaminant concentrations in other wells in the groundwater plume remains stable, and are possibly decreasing.

Completed Area Name: PROJECT WIDE
Completed Sub Area Name: Not reported
Completed Document Type: Monitoring Report
Completed Date: 10/24/2016
Comments: The Groundwater Monitoring Report summarizes the groundwater monitoring results at the Site and the adjacent Thamien Park. The Report described "unusual" detections of VOCs in the downgradient, sentinel monitoring well MW-8 and increasing plume area. The groundwater will continue to be monitored and possible contingency measures could be implemented if these trends continue. The next Semi-Annual Groundwater Monitoring Report is due by March 15, 2017 and the Five-Year Review Report is due by May 1, 2017.

Completed Area Name: PROJECT WIDE
Completed Sub Area Name: Not reported
Completed Document Type: Monitoring Report
Completed Date: 11/24/2015
Comments: Report summarizes groundwater monitoring results of Mansion Grove and Rivermark Property sites for the period February 1, 2015 through July 31, 2015.

Completed Area Name: PROJECT WIDE
Completed Sub Area Name: Not reported
Completed Document Type: Preliminary Assessment Report
Completed Date: 03/28/2001
Comments: DTSC performed a Site Inspection Re-Assessment for the U.S. Environmental Protection Agency, which concluded further assessment was needed under CERCLA. However, it was noted DTSC was actively overseeing remediation of the Site.

MANSION GROVE (Continued) **1000593227**

Completed Area Name: PROJECT WIDE
Completed Sub Area Name: Not reported
Completed Document Type: Monitoring Report
Completed Date: 11/17/2020
Comments: According to 2020 semiannual groundwater sampling results, chemical of concern (COC) in the plume area and average volatile organic compound concentrations across the plume are consistently decreasing over the duration of the remedial program (years 1992 to July 2020). Plume position is stable, with no off-site or deeper migration of COCs in groundwater.

Completed Area Name: PROJECT WIDE
Completed Sub Area Name: Not reported
Completed Document Type: Monitoring Report
Completed Date: 06/08/2021
Comments: The main purposes of the Revised Report are to: (i) summarize and evaluate data collected from February 1, 2020 through January 31, 2021 from the Site s groundwater monitoring program, including water quality and water level data; (ii) provide a performance review of the monitored natural attenuation (MNA) remedial program, including evaluation of plume stability, temporal trends, and related geochemical data; and (iii) evaluate the continued low risk of constituents of concern impacting receptors or beneficial uses.

Completed Area Name: PROJECT WIDE
Completed Sub Area Name: Not reported
Completed Document Type: Well Decommissioning Workplan
Completed Date: 12/07/2016
Comments: The Well Decommissioning Work Plan outlines the procedures for decommissioning seven piezometers, six groundwater monitoring wells, and ten soil vapor extraction wells including the associated piping. Additionally, the Work Plan provides background information on the wells proposed for decommissioning and explains the reasons why the wells can be decommissioned. DTSC did not approve the decommissioning of one of the six monitoring wells, LF-15, and wanted it to remain to serve as an upgradient well for the monitored natural attenuation remedy.

Completed Area Name: PROJECT WIDE
Completed Sub Area Name: Not reported
Completed Document Type: Annual Oversight Cost Estimate
Completed Date: 12/21/2009
Comments: annual cost estimate

Completed Area Name: PROJECT WIDE
Completed Sub Area Name: Not reported
Completed Document Type: Removal Action Workplan
Completed Date: 03/31/1991
Comments: A Removal Action Workplan was approved for the installation of a soil vapor extraction system.

Completed Area Name: PROJECT WIDE
Completed Sub Area Name: Not reported
Completed Document Type: *Site Inspection (SI) Report
Completed Date: 05/09/1989
Comments: Site inspection conducted on May 9, 1989. Site inspection report is not available.

MANSION GROVE (Continued) **1000593227**

Completed Area Name: PROJECT WIDE
Completed Sub Area Name: Not reported
Completed Document Type: Removal Action Completion Report
Completed Date: 12/31/1988
Comments: Removal action completed which consisted of excavation of contaminated soil with volatile organic compounds and disposed to an offsite facility.

Completed Area Name: PROJECT WIDE
Completed Sub Area Name: Not reported
Completed Document Type: Preliminary Assessment Report
Completed Date: 06/16/1988
Comments: A Preliminary Assessment Report was completed and made a recommendation for the inclusion of the site into the State Superfund but will continue to work with Prometheus Development Company to develop a plan for a Remedial Investigation/Feasibility Study.

Completed Area Name: PROJECT WIDE
Completed Sub Area Name: Not reported
Completed Document Type: Remedial Action Completion Report
Completed Date: 05/14/1996
Comments: Completed the start-up of the groundwater and the soil vapor extraction and treatment systems.

Completed Area Name: PROJECT WIDE
Completed Sub Area Name: Not reported
Completed Document Type: Design/Implementation Workplan
Completed Date: 05/30/1995
Comments: DTSC approved a detailed design for the installation of the soil vapor (expanded) and groundwater monitoring extraction system.

Completed Area Name: PROJECT WIDE
Completed Sub Area Name: Not reported
Completed Document Type: Remedial Action Plan
Completed Date: 11/30/1994
Comments: A Remedial Action Plan was approved on November 30, 1994 which required the installation of groundwater and the expansion of the soil vapor extraction and treatment systems.

Completed Area Name: PROJECT WIDE
Completed Sub Area Name: Not reported
Completed Document Type: Removal Action Completion Report
Completed Date: 09/30/1992
Comments: The installation of a soil vapor extraction system, including its wells and associated piping and a carbon adsorption unit, were completed to remediate soils contaminated with volatile organic compounds.

Completed Area Name: PROJECT WIDE
Completed Sub Area Name: Not reported
Completed Document Type: 5 Year Review Workplan
Completed Date: 12/23/2011
Comments: DTSC approved the Five-Year Review Workplan.

Completed Area Name: PROJECT WIDE
Completed Sub Area Name: Not reported
Completed Document Type: Monitoring Report

MANSION GROVE (Continued) **1000593227**

Completed Date: 07/11/2011
Comments: Groundwater monitoring indicates that the volatile organic compound plume continues decrease. DTSC approved the report.

Completed Area Name: PROJECT WIDE
Completed Sub Area Name: Not reported
Completed Document Type: Monitoring Report
Completed Date: 12/23/2011
Comments: Report approved. DTSC conveyed it cannot consider the recommendation to shut-off the Rivermark Extraction Trench until sufficient details and justification are provided.

Completed Area Name: PROJECT WIDE
Completed Sub Area Name: Not reported
Completed Document Type: Monitoring Report
Completed Date: 05/09/2013
Comments: The volatile organic compound concentrations in groundwater are remaining stable or are decreasing. The measured water levels indicate an upward hydraulic gradient between the intermediate and shallow zone is being maintained as extraction is being discontinued in nearby wells.

Completed Area Name: PROJECT WIDE
Completed Sub Area Name: Not reported
Completed Document Type: Operation and Maintenance Report
Completed Date: 11/16/2009
Comments: No comments

Completed Area Name: PROJECT WIDE
Completed Sub Area Name: Not reported
Completed Document Type: Monitoring Report
Completed Date: 12/02/2010
Comments: completed

Completed Area Name: PROJECT WIDE
Completed Sub Area Name: Not reported
Completed Document Type: Monitoring Report
Completed Date: 05/13/2019
Comments: The Report summarizes and evaluates data collected from February 1, 2018 through July 31, 2018 from the groundwater monitoring program, including water quality and water level data. Additionally, the Report provides a performance review of the monitored natural attenuation remedial program, including evaluation of plume stability, temporal trends, and related geochemical data; and evaluates the continued low risk of constituents of concern potentially impacting receptors or beneficial uses.

Completed Area Name: PROJECT WIDE
Completed Sub Area Name: Not reported
Completed Document Type: Monitoring Report
Completed Date: 01/28/2020
Comments: According to 2019 semiannual groundwater sampling results, chemical of concern (COC) in the plume area and average volatile organic compound concentrations across the plume are consistently decreasing over the duration of the remedial program (years 1992 to July 2019). Plume position is stable, with no off-site or deeper migration of COCs in groundwater.

MANSION GROVE (Continued) **1000593227**

Completed Area Name: PROJECT WIDE
Completed Sub Area Name: Not reported
Completed Document Type: Site Screening
Completed Date: 10/20/1997
Comments: DTSC completed a site screening for the U.S. Environmental Protection Agency. DTSC was already involved with overseeing cleanup at this site when the site screening was completed.

Completed Area Name: PROJECT WIDE
Completed Sub Area Name: Not reported
Completed Document Type: Amendment - Order/Agreement
Completed Date: 11/02/2004
Comments: Amendment to the Order to include the requirements for the Operation and Maintenance (O&M) of the extraction trench and the three extraction wells (E-6, E-7 and E-8)

Completed Area Name: PROJECT WIDE
Completed Sub Area Name: Not reported
Completed Document Type: Annual Oversight Cost Estimate
Completed Date: 09/30/2019
Comments: In accordance with California Health and Safety Code Section 25269.5, the DTSC provided to the responsible party(s) a cost estimate and schedule for cleanup activities that are anticipated to the Site. The cost estimate is for the fiscal year 2019/2020 which started July 1, 2019 and ends June 30, 2020.

Completed Area Name: PROJECT WIDE
Completed Sub Area Name: Not reported
Completed Document Type: Project Management
Completed Date: 06/30/2021
Comments: Activity completed on June 30, 2021.

Completed Area Name: PROJECT WIDE
Completed Sub Area Name: Not reported
Completed Document Type: Annual Oversight Cost Estimate
Completed Date: 08/27/2021
Comments: DTSC FY 21/22 Oversight Cost Estimate.

Completed Area Name: PROJECT WIDE
Completed Sub Area Name: Not reported
Completed Document Type: 5 Year Review Reports
Completed Date: 06/20/2002
Comments: The 5 Year Review Report indicates that the groundwater and the soil vapor remediation systems are containing the offsite migration of contaminants.

Completed Area Name: PROJECT WIDE
Completed Sub Area Name: Not reported
Completed Document Type: 5 Year Review Reports
Completed Date: 02/07/2008
Comments: The 5 Year Report indicates the existing system at the site is effective in controlling offsite migration of groundwater contaminants.

Completed Area Name: PROJECT WIDE
Completed Sub Area Name: Not reported
Completed Document Type: Risk Assessment Report

MANSION GROVE (Continued) **1000593227**

Completed Date: 08/09/1991
Comments: The HRA concluded that there are no significant health effects associated with the contaminants detected at the site. The groundwater at the site is not the source for drinking water.

Completed Area Name: PROJECT WIDE
Completed Sub Area Name: Not reported
Completed Document Type: Risk Assessment Report
Completed Date: 06/20/1994
Comments: The focused HRA concluded that there is no significant adverse chronic health hazards related to exposure to residual VOCs levels detected in Area 1.

Completed Area Name: PROJECT WIDE
Completed Sub Area Name: Not reported
Completed Document Type: Removal Action Completion Report
Completed Date: 10/05/2009
Comments: The soil vapor extraction and treatment system and monitoring wells MW-4 and LF-2 have been properly shut down and decommissioned.

Completed Area Name: PROJECT WIDE
Completed Sub Area Name: Not reported
Completed Document Type: Removal Action Completion Report
Completed Date: 09/24/2009
Comments: DTSC approves the Report with the following comment: Section 3.1 describes pre-grading soil sampling that was performed within the Building G foundation area. The soil samples were collected with a hand auger and transferred into sample jars. These samples were then composited at the analytical laboratory. This method of sampling is fine for metals, pesticides, and heavy-fraction TPH, but is not typically accepted for VOCs and TPH-gasoline due to the potential for volatile losses. The soil analytical results for VOCs and TPH-gasoline should, therefore, be considered biased low.

Completed Area Name: PROJECT WIDE
Completed Sub Area Name: Not reported
Completed Document Type: Operation and Maintenance Report
Completed Date: 11/09/2009
Comments: Report approved, but comments issued on the information needed in the future if a monitored natural attenuation remedy is to be considered.

Completed Area Name: PROJECT WIDE
Completed Sub Area Name: Not reported
Completed Document Type: Operation and Maintenance Report
Completed Date: 05/28/2010
Comments: GSU memo and cover letter sent

Completed Area Name: PROJECT WIDE
Completed Sub Area Name: Not reported
Completed Document Type: Operation and Maintenance Report
Completed Date: 09/17/2009
Comments: All changes DTSC requested will be made in future reports.

Completed Area Name: PROJECT WIDE
Completed Sub Area Name: Not reported
Completed Document Type: Monitoring Report
Completed Date: 04/30/2018

MANSION GROVE (Continued) **1000593227**

Comments: Report summarizes groundwater monitoring results of Mansion Grove and Rivermark Property sites for the period February 1, 2017 through January 31, 2018.

Completed Area Name: PROJECT WIDE
Completed Sub Area Name: Not reported
Completed Document Type: Monitoring Report
Completed Date: 04/16/2020
Comments: The main purposes of the Revised Report are to: (i) summarize and evaluate data collected from February 1, 2019 through January 31, 2020 from the Site s groundwater monitoring program, including water quality and water level data; (ii) provide a performance review of the monitored natural attenuation (MNA) remedial program, including evaluation of plume stability, temporal trends, and related geochemical data; and (iii) evaluate the continued low risk of constituents of concern impacting receptors or beneficial uses. The Department of Toxic Substances Control concurs with Revised Report s recommendation of eliminating monitoring wells LF-7A, LF-12A, LF-14, LF-15, and MW-4 from Site s semi-annual volatile organic compound groundwater monitoring program, and MW-4 from Site s annual MNA groundwater monitoring program. These five wells will be retained as part of the semi-annual water level monitoring program.

Completed Area Name: PROJECT WIDE
Completed Sub Area Name: Not reported
Completed Document Type: Monitoring Report
Completed Date: 05/14/2019
Comments: The main purposes of the Report are: (i) summarize and evaluate data collected from February 1, 2018 through January 31, 2019 from the groundwater monitoring program, including water quality and water level data; (ii) provide a performance review of the monitored natural attenuation (MNA) remedial program, including evaluation of plume stability, temporal trends, and related geochemical data; and (iii) evaluate the continued low risk of constituents of concern impacting receptors or beneficial uses. DTSC concurs with Report's recommendation to: (i) cease the April and October quarterly groundwater sampling events and to continue the January and July semiannual groundwater sampling events; (ii) perform the necessary well maintenance tasks noted in the Appendix B; (iii) continue the MNA performance monitoring plan, sampling plan and reporting as described in the MNA Sampling and Analyses Plan and MNA Workplan; (iv) collect additional groundwater samples from well MW-8 and sump 10 B with a passive diffusion bag during the semiannual July 2019 sampling event.

Completed Area Name: PROJECT WIDE
Completed Sub Area Name: Not reported
Completed Document Type: Amendment - Order/Agreement
Completed Date: 11/07/1996
Comments: An amendment to Order HAS 88-89-019 (November 7, 1996) was also issued to ensure the operation and maintenance of both systems until such time that cleanup objectives are met.

Completed Area Name: PROJECT WIDE
Completed Sub Area Name: Not reported
Completed Document Type: Certification
Completed Date: 11/15/1996

MANSION GROVE (Continued) **1000593227**

Comments: Certification - Ongoing operation and maintenance consists of the continued extraction and treatment of the groundwater and soil vapor.

Completed Area Name: PROJECT WIDE
Completed Sub Area Name: Not reported
Completed Document Type: CEQA - Initial Study/ Neg. Declaration
Completed Date: 11/30/1994
Comments: A Negative Declaration was adopted for the site.

Completed Area Name: PROJECT WIDE
Completed Sub Area Name: Not reported
Completed Document Type: CEQA - Initial Study/ Neg. Declaration
Completed Date: 12/10/1991
Comments: DTSC adopted a Negative Declaration for the proposed RAW.

Completed Area Name: PROJECT WIDE
Completed Sub Area Name: Not reported
Completed Document Type: Unilateral Order (I/SE, RAO, CAO, EPA AO)
Completed Date: 03/01/1989
Comments: An Order was issued to require Mansion Grove to conduct groundwater monitoring and among other things to , submit a Remedial Investigation/Feasibility Study and a Remedial Aciton Workplans.

Completed Area Name: PROJECT WIDE
Completed Sub Area Name: Not reported
Completed Document Type: * Discovery
Completed Date: 09/11/1981
Comments: Report documents removal of contaminated soils at the Site.

Completed Area Name: PROJECT WIDE
Completed Sub Area Name: Not reported
Completed Document Type: * Cost Recovery Settlements/Decrees
Completed Date: 07/01/1993
Comments: Not reported

Completed Area Name: PROJECT WIDE
Completed Sub Area Name: Not reported
Completed Document Type: Annual Oversight Cost Estimate
Completed Date: 09/22/2016
Comments: DTSC letter with oversight cost estimate for project activities scheduled for fiscal year 2016/2017. The scheduled project activities include the Semi-Annual Groundwater Monitoring Reports and the Five-Year Review Report.

Completed Area Name: PROJECT WIDE
Completed Sub Area Name: Not reported
Completed Document Type: Pre-HARP Form
Completed Date: 03/15/2017
Comments: Pre-HARP Form for cleanup oversight. Potential hazards include solvents in groundwater from residual contamination left in place that was capped.

Completed Area Name: PROJECT WIDE
Completed Sub Area Name: Not reported
Completed Document Type: Correspondence
Completed Date: 06/29/2018
Comments: DTSC letter to Mallinckrodt Pharmaceuticals recommending optimization

MANSION GROVE (Continued) **1000593227**

of the long-term monitoring effort.

Completed Area Name: PROJECT WIDE
Completed Sub Area Name: Not reported
Completed Document Type: Correspondence
Completed Date: 02/14/2018
Comments: DTSC letter to Mallinckrodt Pharmaceuticals requesting an updated cost estimate for implementing operation and maintenance activities at the Site. The cost estimate is to be used in determining the required amount of financial assurance.

Completed Area Name: PROJECT WIDE
Completed Sub Area Name: Not reported
Completed Document Type: Annual Oversight Cost Estimate
Completed Date: 09/25/2018
Comments: Estimated DTSC oversight cost of $30,153 is based on the cleanup activities that are expected to occur at the Site during fiscal year 18/19.

Completed Area Name: PROJECT WIDE
Completed Sub Area Name: Not reported
Completed Document Type: Annual Oversight Cost Estimate
Completed Date: 09/21/2020
Comments: DTSC oversight cost estimate for fiscal year 2020/2021.

Completed Area Name: PROJECT WIDE
Completed Sub Area Name: Not reported
Completed Document Type: Operation and Maintenance Report
Completed Date: 08/23/2006
Comments: Report approved.

Completed Area Name: PROJECT WIDE
Completed Sub Area Name: Not reported
Completed Document Type: Operation and Maintenance Manual
Completed Date: 09/21/2007
Comments: The approved manual describes procedures how to properly and effectively operate and maintain the Rivermark extraction trench system and other accessories/equipment that supports it.

Completed Area Name: PROJECT WIDE
Completed Sub Area Name: Not reported
Completed Document Type: Operation and Maintenance Plan
Completed Date: 10/23/1996
Comments: Operation and Maintenance Plan lays out plan how to operate and maintain both the soil vapor and the groundwater monitoring and extraction treatment systems.

Completed Area Name: PROJECT WIDE
Completed Sub Area Name: Not reported
Completed Document Type: Remedial Investigation / Feasibility Study
Completed Date: 03/31/1994
Comments: The Remedial Investigation and Feasibility Study Report confirms the presence of volatile organic compounds in soil and groundwater.

Completed Area Name: PROJECT WIDE
Completed Sub Area Name: Not reported
Completed Document Type: Public Participation Plan / Community Relations Plan

MANSION GROVE (Continued) **1000593227**

Completed Date: 08/30/1989
Comments: The Public Participation plan for the site was approved.

Completed Area Name: PROJECT WIDE
Completed Sub Area Name: Not reported
Completed Document Type: 5 Year Review Reports
Completed Date: 05/05/1998
Comments: Review of the report indicates the SVE system to be effectively reducing the VOC vapor in soil. The report also proposes to turn off the following SVE wells: LFVES-6, LFVES-7, LFVES-8, LFVES-4, LFVES-9, LFVES-10, LVES-11, and LFVES-12.

Completed Area Name: PROJECT WIDE
Completed Sub Area Name: Not reported
Completed Document Type: Financial Assurance Documentation
Completed Date: 12/09/2015
Comments: Financial responsibility review of Mansion Grove s responsible party. Because no violations were discovered during the review, no written response to this letter is required.

Completed Area Name: PROJECT WIDE
Completed Sub Area Name: Not reported
Completed Document Type: Public Notice
Completed Date: 08/02/2013
Comments: Public notice published, announcing approval of Explanation of Significant Differences and Five-Year Review Report.

Completed Area Name: PROJECT WIDE
Completed Sub Area Name: Not reported
Completed Document Type: Risk Assessment Report
Completed Date: 07/26/2021
Comments: The Updating and Meeting the Remedial Action Objective for Paraldehyde (Technical Memorandum) assess the validity of terminating performance monitoring of paraldehyde in groundwater. Based on the information provided in the Technical Memorandum, DTSC concurs with the following: 1. Revised Remedial Action Objective (RAO) of 4 milligrams per liter for paraldehyde. The revised RAO is the upper bound limit concentration in drinking water that would not pose a human health hazard over a lifetime of exposure to paraldehyde. 2. Revised Workplan for Monitored Natural Attenuation Program s Section 3.2 recommendation to terminate a performance monitoring is applicable to paraldehyde. The paraldehyde performance monitoring termination is warranted based on results of a three-year performance monitoring period which has indicated that there is no potential future impact to receptors or beneficial uses.

Completed Area Name: PROJECT WIDE
Completed Sub Area Name: Not reported
Completed Document Type: CEQA - Notice of Exemption
Completed Date: 07/26/2013
Comments: CEQA Notice of Exemption has been approved and filed. Transition of project to monitored natural attenuation will have no impact to the site.

Completed Area Name: PROJECT WIDE
Completed Sub Area Name: Not reported
Completed Document Type: Annual Oversight Cost Estimate

MANSION GROVE (Continued) **1000593227**

Completed Date: 10/18/2013
Comments: DTSC letter with oversight cost estimate for fiscal year 2013/2014..

Completed Area Name: PROJECT WIDE
Completed Sub Area Name: Not reported
Completed Document Type: Annual Oversight Cost Estimate
Completed Date: 10/15/2014
Comments: DTSC letter with oversight cost estimate for fiscal year 2014/2015.

Completed Area Name: PROJECT WIDE
Completed Sub Area Name: Not reported
Completed Document Type: Annual Oversight Cost Estimate
Completed Date: 10/20/2015
Comments: DTSC oversight cost estimate for fiscal year 2015/2016.

Completed Area Name: PROJECT WIDE
Completed Sub Area Name: Not reported
Completed Document Type: Monitoring Report
Completed Date: 10/16/2008
Comments: Report indicates data is consistent with historical trend.

Completed Area Name: PROJECT WIDE
Completed Sub Area Name: Not reported
Completed Document Type: Technical Workplan
Completed Date: 11/14/2008
Comments: This workplan describes the procedures for decommisioning of the Soil Vapor Extraction Treatment System, associated piping and 10 soil vapor extraction wells. It also includes closure procedures for two groundwater wells (MW-4 and LF-2) which are no longer used.

Completed Area Name: PROJECT WIDE
Completed Sub Area Name: Not reported
Completed Document Type: Removal Action Design
Completed Date: 09/15/2008
Comments: The Soil Management Plan and the Health and Safety Plan will ensure that soil will be managed properly during and after excavation and will also ensure that the workers and the public will be protected from exposure to VOC contaminants.

Completed Area Name: PROJECT WIDE
Completed Sub Area Name: Not reported
Completed Document Type: 5 Year Review Reports
Completed Date: 02/28/2013
Comments: Report evaluates, for the period of February 2007 through February 2012, the implementation and performance of the remedy (Groundwater Extraction and Treatment System) to determine if it is protective of human health and the environment. The Report recommends the shut-down of the remaining Mansion Grove and Rivermark extraction wells and the implementation a monitored natural attenuation program

Completed Area Name: PROJECT WIDE
Completed Sub Area Name: Not reported
Completed Document Type: 5 Year Review Reports
Completed Date: 11/15/2018
Comments: Report evaluates, for the period of February 2012 through February 2017, the implementation and performance of the remedy (monitored natural attenuation [MNA]) to determine if it is protective of human

MANSION GROVE (Continued) **1000593227**

health and the environment. The Report recommends that if volatile organic compound (VOC) concentrations in groundwater collected from the well MW-8 exceed the state and federal maximum contaminant levels in two sequential semiannual monitoring events, follow-up actions may be necessary to maintain the future protectiveness of the MNA groundwater remedy in limiting off-site migration of VOCs.

Completed Area Name: PROJECT WIDE
Completed Sub Area Name: Not reported
Completed Document Type: Remedial Action Plan w/ESD
Completed Date: 07/23/2013
Comments: Explanation of Significant Differences documents the change in the remedy being implemented at the Site from groundwater extraction and treatment to a monitored natural attenuation program, and includes a Workplan for Monitored Natural Attenuation Program and revised Sampling and Analysis Plan.

Completed Area Name: PROJECT WIDE
Completed Sub Area Name: Not reported
Completed Document Type: Financial Assurance Documentation
Completed Date: 10/03/2018
Comments: DTSC accepted the amount of $ 668,525.00 as the final cost estimate amount for purpose of financial assurance. The DTSC Financial Assurance Unit will use the foregoing amount to assign or validate an existing financial mechanism.

Completed Area Name: PROJECT WIDE
Completed Sub Area Name: Not reported
Completed Document Type: Annual Oversight Cost Estimate
Completed Date: 09/29/2010
Comments: letter sent

Completed Area Name: PROJECT WIDE
Completed Sub Area Name: Not reported
Completed Document Type: Annual Oversight Cost Estimate
Completed Date: 12/14/2011
Comments: DTSC oversight annual oversight cost estimate fiscal year 2011/2012.

Future Area Name: Not reported
Future Sub Area Name: Not reported
Future Document Type: Not reported
Future Due Date: Not reported
Schedule Area Name: PROJECT WIDE
Schedule Sub Area Name: Not reported
Schedule Document Type: 5 Year Review Reports
Schedule Due Date: 08/14/2022
Schedule Revised Date: Not reported

CPS-SLIC:
Name: MANSION GROVE APTS. MALLINCKRODT [NPDES]
Address: 4101 LICK MILL BLVD
City,State,Zip: SANTA CLARA, CA
Region: STATE
Facility Status: Completed - Case Closed
Status Date: 08/21/2013
Global Id: SL0608586160
Lead Agency: SAN FRANCISCO BAY RWQCB (REGION 2)

MANSION GROVE (Continued) **1000593227**

Lead Agency Case Number:	Not reported
Latitude:	37.397274
Longitude:	-121.943859
Case Type:	Cleanup Program Site
Case Worker:	Not reported
Local Agency:	Not reported
RB Case Number:	43s0678
File Location:	Not reported
Potential Media Affected:	Other Groundwater (uses other than drinking water)
Potential Contaminants of Concern:	* Solvents
Site History:	No Water Board oversight of cleanup at this site. This case is included in Geotracker because the site is covered by the Water Boards NPDES general permits for discharges from pump and treat systems to surface waters (one each for fuels- and VOC-impacted sites). This can happen for two reasons: (i) the site is overseen by another agency (e.g., USEPA or DTSC) and needs coverage under one of the NPDES general permits or (ii) construction dewatering in an area of groundwater contamination necessitates NPDES general permit coverage. Including this case in Geotracker helps staff to receive and review required NPDES reports. On August 21, 2013, the Water Board issued a Rescission of Authorization to Discharge letter to above named facility.

Click here to access the California GeoTracker records for this facility:

FINDS:
Registry ID: 110002805439

Click Here for FRS Facility Detail Report:

Environmental Interest/Information System:
California Department of Toxic Substances Control EnviroStor System (DTSC-EnviroStor) is an online search and Geographic Information System (GIS) tool for identifying sites that have known contamination or sites for which there may be reasons to investigate further. The EnviroStor database includes the following site types: Federal Superfund sites (National Priorities List (NPL)); State Response, including Military Facilities and State Superfund; Voluntary Cleanup; and School sites.
RCRAInfo is a national information system that supports the Resource Conservation and Recovery Act (RCRA) program through the tracking of events and activities related to facilities that generate, transport, and treat, store, or dispose of hazardous waste. RCRAInfo allows RCRA program staff to track the notification, permit, compliance, and corrective action activities required under RCRA.

Click this hyperlink while viewing on your computer to access additional FINDS: detail in the EDR Site Report.

ECHO:

Envid:	1000593227
Registry ID:	110002805439
DFR URL:	http://echo.epa.gov/detailed-facility-report?fid=110002805439
Name:	MANSION GROVE
Address:	4101 LICKMILL BLVD
City,State,Zip:	SANTA CLARA, CA 95054

MANSION GROVE (Continued) **1000593227**

CORTESE:

Name:	MANSION GROVE
Address:	4101 LICK MILL BOULEVARD
City,State,Zip:	SANTA CLARA, CA 95054
Region:	CORTESE
Envirostor Id:	43280031
Global ID:	Not reported
Site/Facility Type:	STATE RESPONSE
Cleanup Status:	CERTIFIED / OPERATION & MAINTENANCE
Status Date:	11/15/1996
Site Code:	200117
Latitude:	37.399513
Longitude:	-121.94511
Owner:	Not reported
Enf Type:	Not reported
Swat R:	Not reported
Flag:	envirostor
Order No:	Not reported
Waste Discharge System No:	Not reported
Effective Date:	Not reported
Region 2:	Not reported
WID Id:	Not reported
Solid Waste Id No:	Not reported
Waste Management Uit Name:	Not reported
File Name:	Haz Waste & Substances Sites

ENF:

Name:	4101 LICK MILL, MNSN GRV APTS. RIVERMARK EXTRACTION SYSTEM
Address:	4101 LICK MILL BOULEVARD
City,State,Zip:	SANTA CLARA, CA 95054
Region:	2
Facility Id:	203164
Agency Name:	Covidien Mallinckrodt, Eric Berry, VP-Environmental Law
Place Type:	Facility
Place Subtype:	Groundwater Cleanup Site
Facility Type:	All other facilities
Agency Type:	Privately-Owned Business
# Of Agencies:	1
Place Latitude:	Not reported
Place Longitude:	Not reported
SIC Code 1:	Not reported
SIC Desc 1:	Not reported
SIC Code 2:	Not reported
SIC Desc 2:	Not reported
SIC Code 3:	Not reported
SIC Desc 3:	Not reported
NAICS Code 1:	Not reported
NAICS Desc 1:	Not reported
NAICS Code 2:	Not reported
NAICS Desc 2:	Not reported
NAICS Code 3:	Not reported
NAICS Desc 3:	Not reported
# Of Places:	1
Source Of Facility:	Reg Meas
Design Flow:	0.0288
Threat To Water Quality:	2

MANSION GROVE (Continued) **1000593227**

Complexity:	B
Pretreatment:	X - Facility is not a POTW
Facility Waste Type:	Contaminated ground water
Facility Waste Type 2:	Not reported
Facility Waste Type 3:	Not reported
Facility Waste Type 4:	Not reported
Program:	NPDNONMUNIPRCS
Program Category1:	NPDESWW
Program Category2:	NPDESWW
# Of Programs:	1
WDID:	2 438517001
Reg Measure Id:	183192
Reg Measure Type:	Enrollee
Region:	2
Order #:	R2-2004-0055
Npdes# CA#:	CAG912003
Major-Minor:	Minor
Npdes Type:	Not reported
Reclamation:	N - No
Dredge Fill Fee:	Not reported
301H:	Not reported
Application Fee Amt Received:	Not reported
Status:	Historical
Status Date:	05/09/2011
Effective Date:	08/02/1995
Expiration/Review Date:	07/21/2009
Termination Date:	11/16/2009
WDR Review - Amend:	Not reported
WDR Review - Revise/Renew:	Not reported
WDR Review - Rescind:	Not reported
WDR Review - No Action Required:	Not reported
WDR Review - Pending:	Not reported
WDR Review - Planned:	Not reported
Status Enrollee:	Y
Individual/General:	I
Fee Code:	62 - Treatment system to meet priority pollutant limit Category 1
Direction/Voice:	Passive
Enforcement Id(EID):	226589
Region:	2
Order / Resolution Number:	R2-2000-0115
Enforcement Action Type:	Admin Civil Liability
Effective Date:	01/21/2001
Adoption/Issuance Date:	Not reported
Achieve Date:	1/21/2001
Termination Date:	Not reported
ACL Issuance Date:	Not reported
EPL Issuance Date:	Not reported
Status:	Historical
Title:	Enforcement - 2 438517001
Description:	Exceeded cis-1,2-DCE limit of 5 ppb (35 ppb), PCE limit of 5 ppb (25.5 ppb), and TCE limit of 5 ppb (160 ppb) resulting in 3 violations.
Program:	NPDNONMUNIPRCS
Latest Milestone Completion Date:	1/1/2003
# Of Programs1:	1
Total Assessment Amount:	6000
Initial Assessed Amount:	0

MANSION GROVE (Continued) **1000593227**

Liability $ Amount:	6000
Project $ Amount:	0
Liability $ Paid:	6000
Project $ Completed:	0
Total $ Paid/Completed Amount:	6000

HIST CORTESE:

edr_fname:	MANSION GROVE
edr_fadd1:	4101 LICK MILL
City,State,Zip:	SANTA CLARA, CA
Region:	CORTESE
Facility County Code:	43
Reg By:	CALSI
Reg Id:	43280031

HAZNET:

Name:	MANSION GROVE APARTMENTS
Address:	4101 LICKMILL BLVD
Address 2:	Not reported
City,State,Zip:	SANTA CLARA, CA 950540000
Contact:	INACTIVE PER 93/94 FEE FORM LH
Telephone:	--
Mailing Name:	Not reported
Mailing Address:	2315 SANDERS RD
Year:	1994
Gepaid:	CAD982404675
TSD EPA ID:	WAD009477175
CA Waste Code:	351 - Organic solids with halogens
Disposal Method:	R01 - Recycler
Tons:	0
Year:	1993
Gepaid:	CAD982404675
TSD EPA ID:	WAD009477175
CA Waste Code:	351 - Organic solids with halogens
Disposal Method:	R01 - Recycler
Tons:	2.5
Year:	1992
Gepaid:	CAD982404675
TSD EPA ID:	WAD009477175
CA Waste Code:	351 - Organic solids with halogens
Disposal Method:	01 -
Tons:	1.4

Additional Info:

Year:	1994
Gen EPA ID:	CAD982404675
Shipment Date:	19940411
Creation Date:	3/25/1996 0:00:00
Receipt Date:	19940412
Manifest ID:	92483689
Trans EPA ID:	CAD076548635

MANSION GROVE (Continued) **1000593227**

Trans Name:	Not reported
Trans 2 EPA ID:	Not reported
Trans 2 Name:	Not reported
TSDF EPA ID:	WAD009477175
Trans Name:	Not reported
TSDF Alt EPA ID:	Not reported
TSDF Alt Name:	Not reported
Waste Code Description:	351 - Organic solids with halogens
RCRA Code:	Not reported
Meth Code:	R01 - Recycler
Quantity Tons:	0
Waste Quantity:	0
Quantity Unit:	P
Additional Code 1:	Not reported
Additional Code 2:	Not reported
Additional Code 3:	Not reported
Additional Code 4:	Not reported
Additional Code 5:	Not reported

Additional Info:

Year:	1993
Gen EPA ID:	CAD982404675
Shipment Date:	19931217
Creation Date:	9/14/1995 0:00:00
Receipt Date:	19931220
Manifest ID:	92483681
Trans EPA ID:	CAD076548635
Trans Name:	Not reported
Trans 2 EPA ID:	Not reported
Trans 2 Name:	Not reported
TSDF EPA ID:	WAD009477175
Trans Name:	Not reported
TSDF Alt EPA ID:	Not reported
TSDF Alt Name:	Not reported
Waste Code Description:	351 - Organic solids with halogens
RCRA Code:	Not reported
Meth Code:	R01 - Recycler
Quantity Tons:	0.6
Waste Quantity:	1200
Quantity Unit:	P
Additional Code 1:	Not reported
Additional Code 2:	Not reported
Additional Code 3:	Not reported
Additional Code 4:	Not reported
Additional Code 5:	Not reported
Shipment Date:	19930902
Creation Date:	9/12/1995 0:00:00
Receipt Date:	19930915
Manifest ID:	92483666
Trans EPA ID:	CAD981982663
Trans Name:	Not reported
Trans 2 EPA ID:	Not reported
Trans 2 Name:	Not reported
TSDF EPA ID:	WAD009477175
Trans Name:	Not reported

MANSION GROVE (Continued) **1000593227**

TSDF Alt EPA ID:	Not reported
TSDF Alt Name:	Not reported
Waste Code Description:	351 - Organic solids with halogens
RCRA Code:	Not reported
Meth Code:	R01 - Recycler
Quantity Tons:	1.5
Waste Quantity:	3000
Quantity Unit:	P
Additional Code 1:	Not reported
Additional Code 2:	Not reported
Additional Code 3:	Not reported
Additional Code 4:	Not reported
Additional Code 5:	Not reported
Shipment Date:	19930527
Creation Date:	9/8/1995 0:00:00
Receipt Date:	19930602
Manifest ID:	92483641
Trans EPA ID:	CAD981982663
Trans Name:	Not reported
Trans 2 EPA ID:	Not reported
Trans 2 Name:	Not reported
TSDF EPA ID:	WAD009477175
Trans Name:	Not reported
TSDF Alt EPA ID:	Not reported
TSDF Alt Name:	Not reported
Waste Code Description:	351 - Organic solids with halogens
RCRA Code:	Not reported
Meth Code:	R01 - Recycler
Quantity Tons:	0.4
Waste Quantity:	800
Quantity Unit:	P
Additional Code 1:	Not reported
Additional Code 2:	Not reported
Additional Code 3:	Not reported
Additional Code 4:	Not reported
Additional Code 5:	Not reported

CIWQS:

Name:	4101 LICK MILL, MNSN GRV APTS. RIVERMARK EXTRACTION SYSTEM
Address:	4101 LICK MILL BOULEVARD
City,State,Zip:	SANTA CLARA, CA 95054
Agency:	Covidien Mallinckrodt, Eric Berry, VP-Environmental Law
Agency Address:	675 Mcdonnell Boulevard, Hazelwood, MO 63042
Place/Project Type:	Groundwater Cleanup Site
SIC/NAICS:	Not reported
Region:	2
Program:	NPDNONMUNIPRCS
Regulatory Measure Status:	Historical
Regulatory Measure Type:	Enrollee
Order Number:	R2-2009-0059
WDID:	2 438517001
NPDES Number:	CAG912003
Adoption Date:	Not reported
Effective Date:	11/17/2009
Termination Date:	08/21/2013
Expiration/Review Date:	09/30/2014

MANSION GROVE (Continued) **1000593227**

Design Flow:	0.0288
Major/Minor:	Minor
Complexity:	B
TTWQ:	2
Enforcement Actions within 5 years:	0
Violations within 5 years:	0
Latitude:	Not reported
Longitude:	Not reported

CERS:

Name:	MANSION GROVE APTS. MALLINCKRODT [NPDES]
Address:	4101 LICK MILL BLVD
City,State,Zip:	SANTA CLARA, CA
Site ID:	245139
CERS ID:	SL0608586160
CERS Description:	Cleanup Program Site

Name:	MANSION GROVE
Address:	4101 LICK MILL BOULEVARD
City,State,Zip:	SANTA CLARA, CA 95054
Site ID:	608459
CERS ID:	43280031
CERS Description:	State Response

Affiliation:

Affiliation Type Desc:	Lead Project Manager
Entity Name:	Yongsheng (Johnny) Sun
Entity Title:	Not reported
Affiliation Address:	Not reported
Affiliation City:	Not reported
Affiliation State:	Not reported
Affiliation Country:	Not reported
Affiliation Zip:	Not reported
Affiliation Phone:	,

Affiliation Type Desc:	Supervisor
Entity Name:	John Karachewski
Entity Title:	Not reported
Affiliation Address:	Not reported
Affiliation City:	Not reported
Affiliation State:	Not reported
Affiliation Country:	Not reported
Affiliation Zip:	Not reported
Affiliation Phone:	,

HWTS:

Name:	MANSION GROVE APARTMENTS
Address:	4101 LICKMILL BLVD
Address 2:	Not reported
City,State,Zip:	SANTA CLARA, CA 95054
EPA ID:	CAD982404675
Inactive Date:	06/30/1993
Create Date:	01/13/1992
Last Act Date:	Not reported
Mailing Name:	Not reported
Mailing Address:	2315 SANDERS RD

MANSION GROVE (Continued) **1000593227**

Mailing Address 2:	Not reported
Mailing City,State,Zip:	SANTA CLARA, CA 600620000
Owner Name:	IMCERA GROUP INC
Owner Address:	2315 SANDERS RD
Owner Address 2:	Not reported
Owner City,State,Zip:	NORTHBROOK, IL 600620000
Contact Name:	INACTIVE PER 93/94 FEE FORM LH
Contact Address:	Not reported
Contact Address 2:	Not reported
City,State,Zip:	999990000
Facility Status:	Inactive
Facility Type:	PERMANENT
Category:	FEDERAL
Latitude:	37.394736
Longitude:	-121.959031

U87 **MANSION GROVE** **CA BOND EXP. PLAN** **S100833264**
ENE **4101 LICK MILL BLVD** **N/A**
1/2-1 **SANTA CLARA, CA 95050**
0.932 mi.
4922 ft. **Site 3 of 3 in cluster U**

Relative:
Lower

Actual:
17 ft.

CA BOND EXP. PLAN:

Reponsible Party:	RESPONSIBLE PARTY-LEAD SITE CLEANUP WORKPLAN
Project Revenue Source Company:	Not reported
Project Revenue Source Addr:	Not reported
Project Revenue Source City,St,Zip:	Not reported
Project Revenue Source Desc:	DHS will be issuing remedial action order or entering into an enforceable agreement with the responsible parties. DHS has budgeted $100,000 for oversight/monitoring of cleanup efforts. DHS will recover 100 percent of direct costs plus staff costs and overhead related to the project. The responsible parties will pay all costs associated with remedial investigations and cleanup activities.
Site Description:	Mansion Grove is a 29 acre residential apartment complex currently under construction. The site was occupied by facilities involved in metals reclamation and the manufacture and recycling of solvents and other chemicals for over 70 years. During excavations for several building foundations, contaminated soil was discovered.
Hazardous Waste Desc:	Soil testing has detected the presence of volatile organic compounds including halogenated solvents, naphthalene compounds, polynuclear aromatic compounds and petroleum hydrocarbons. There is potential for ground water contamination.
Threat To Public Health & Env:	Residential apartments are located adjacent to areas of contaminated soil. The site is fenced and posted to prevent public contact with contaminated soil.
Site Activity Status:	A removal of 6000 cubic yards of contaminated soil adjacent to occupied buildings was completed by the RP under DHS oversight in 1988. Preliminary ground water investigations have been initiated.

88
SE
1/2-1
0.953 mi.
5030 ft.

Relative:
Higher

Actual:
29 ft.

UNISIL AQUISITION CORP
555 ALDO AVENUE
SANTA CLARA, CA 95054

RCRA-SQG
CA ENVIROSTOR
CA HIST UST
FINDS
ECHO
CA EMI

1000396430
CAD063537435

RCRA Listings:

Date Form Received by Agency:		19991220
Handler Name:	UNISIL AQUISITION CORP	
Handler Address:		555 ALDO AVE
Handler City,State,Zip:		SANTA CLARA, CA 95054
EPA ID:		CAD063537435
Contact Name:		JIM PERRY
Contact Address:		2400 WALSH AVE
Contact City,State,Zip:		SANTA CLARA, CA 95051
Contact Telephone:		408-496-4331
Contact Fax:		Not reported
Contact Email:		Not reported
Contact Title:		Not reported
EPA Region:		09
Land Type:		Private
Federal Waste Generator Description:		Small Quantity Generator
Non-Notifier:		Not reported
Biennial Report Cycle:		Not reported
Accessibility:		Not reported
Active Site Indicator:		Handler Activities
State District Owner:		Not reported
State District:		Not reported
Mailing Address:		2400 WALSH AVE
Mailing City,State,Zip:		SANTA CLARA, CA 95051
Owner Name:	DIMELING SCHREIBER AND PARK	
Owner Type:		Private
Operator Name:	Not reported	
Operator Type:		Not reported
Short-Term Generator Activity:		No
Importer Activity:		No
Mixed Waste Generator:		No
Transporter Activity:		No
Transfer Facility Activity:		No
Recycler Activity with Storage:		No
Small Quantity On-Site Burner Exemption:		No
Smelting Melting and Refining Furnace Exemption:		No
Underground Injection Control:		No
Off-Site Waste Receipt:		No
Universal Waste Indicator:		No
Universal Waste Destination Facility:		No
Federal Universal Waste:		No
Active Site Fed-Reg Treatment Storage and Disposal Facility:		Not reported
Active Site Converter Treatment storage and Disposal Facility:		Not reported
Active Site State-Reg Treatment Storage and Disposal Facility:		Not reported
Active Site State-Reg Handler:		---
Federal Facility Indicator:		Not reported
Hazardous Secondary Material Indicator:		NN
Sub-Part K Indicator:		Not reported
Commercial TSD Indicator:		No
Treatment Storage and Disposal Type:		Not reported
2018 GPRA Permit Baseline:		Not on the Baseline
2018 GPRA Renewals Baseline:		Not on the Baseline

UNISIL AQUISITION CORP (Continued) **1000396430**

Permit Renewals Workload Universe:	Not reported
Permit Workload Universe:	Not reported
Permit Progress Universe:	Not reported
Post-Closure Workload Universe:	Not reported
Closure Workload Universe:	Not reported
202 GPRA Corrective Action Baseline:	No
Corrective Action Workload Universe:	No
Subject to Corrective Action Universe:	No
Non-TSDFs Where RCRA CA has Been Imposed Universe:	No
TSDFs Potentially Subject to CA Under 3004 (u)/(v) Universe:	No
TSDFs Only Subject to CA under Discretionary Auth Universe:	No
Corrective Action Priority Ranking:	No NCAPS ranking
Environmental Control Indicator:	No
Institutional Control Indicator:	No
Human Exposure Controls Indicator:	N/A
Groundwater Controls Indicator:	N/A
Operating TSDF Universe:	Not reported
Full Enforcement Universe:	Not reported
Significant Non-Complier Universe:	No
Unaddressed Significant Non-Complier Universe:	No
Addressed Significant Non-Complier Universe:	No
Significant Non-Complier With a Compliance Schedule Universe:	No
Financial Assurance Required:	Not reported
Handler Date of Last Change:	20021007
Recognized Trader-Importer:	No
Recognized Trader-Exporter:	No
Importer of Spent Lead Acid Batteries:	No
Exporter of Spent Lead Acid Batteries:	No
Recycler Activity Without Storage:	Not reported
Manifest Broker:	Not reported
Sub-Part P Indicator:	No

Hazardous Waste Summary:

Waste Code:	D000
Waste Description:	Not Defined
Waste Code:	D002
Waste Description:	CORROSIVE WASTE
Waste Code:	D007
Waste Description:	CHROMIUM

Handler - Owner Operator:

Owner/Operator Indicator:	Owner
Owner/Operator Name:	DIMELING SCHREIBER AND PARK
Legal Status:	Private
Date Became Current:	Not reported
Date Ended Current:	Not reported
Owner/Operator Address:	1629 LOCUST ST
Owner/Operator City,State,Zip:	PHILADELPHIA, PA 19103
Owner/Operator Telephone:	215-546-8585
Owner/Operator Telephone Ext:	Not reported
Owner/Operator Fax:	Not reported
Owner/Operator Email:	Not reported

UNISIL AQUISITION CORP (Continued) **1000396430**

Owner/Operator Indicator: Operator
Owner/Operator Name: NOT REQUIRED
Legal Status: Private
Date Became Current: Not reported
Date Ended Current: Not reported
Owner/Operator Address: NOT REQUIRED
Owner/Operator City,State,Zip: NOT REQUIRED, ME 99999
Owner/Operator Telephone: 415-555-1212
Owner/Operator Telephone Ext: Not reported
Owner/Operator Fax: Not reported
Owner/Operator Email: Not reported

Historic Generators:
Receive Date: 19960901
Handler Name: UNISIL AQUISITION CORP
Federal Waste Generator Description: Small Quantity Generator
State District Owner: Not reported
Large Quantity Handler of Universal Waste: No
Recognized Trader Importer: No
Recognized Trader Exporter: No
Spent Lead Acid Battery Importer: No
Spent Lead Acid Battery Exporter: No
Current Record: No
Non Storage Recycler Activity: Not reported
Electronic Manifest Broker: Not reported

Receive Date: 19991220
Handler Name: UNISIL AQUISITION CORP
Federal Waste Generator Description: Small Quantity Generator
State District Owner: Not reported
Large Quantity Handler of Universal Waste: No
Recognized Trader Importer: No
Recognized Trader Exporter: No
Spent Lead Acid Battery Importer: No
Spent Lead Acid Battery Exporter: No
Current Record: Yes
Non Storage Recycler Activity: Not reported
Electronic Manifest Broker: Not reported

List of NAICS Codes and Descriptions:
NAICS Code: 33991
NAICS Description: JEWELRY AND SILVERWARE MANUFACTURING

Facility Has Received Notices of Violations:
Violations: No Violations Found

Evaluation Action Summary:
Evaluations: No Evaluations Found

ENVIROSTOR:
Name: L G EPITAXY
Address: 555 ALDO AVENUE
City,State,Zip: SANTA CLARA, CA 95054
Facility ID: 71002511

UNISIL AQUISITION CORP (Continued) **1000396430**

Status:	Inactive - Needs Evaluation
Status Date:	Not reported
Site Code:	Not reported
Site Type:	Tiered Permit
Site Type Detailed:	Tiered Permit
Acres:	Not reported
NPL:	NO
Regulatory Agencies:	NONE SPECIFIED
Lead Agency:	NONE SPECIFIED
Program Manager:	Not reported
Supervisor:	Not reported
Division Branch:	Cleanup Berkeley
Assembly:	25
Senate:	10
Special Program:	Not reported
Restricted Use:	NO
Site Mgmt Req:	NONE SPECIFIED
Funding:	Not reported
Latitude:	37.38553
Longitude:	-121.9464
APN:	NONE SPECIFIED
Past Use:	NONE SPECIFIED
Potential COC:	NONE SPECIFIED
Confirmed COC:	NONE SPECIFIED
Potential Description:	NONE SPECIFIED
Alias Name:	CAD063537435
Alias Type:	EPA Identification Number
Alias Name:	110002653450
Alias Type:	EPA (FRS #)
Alias Name:	71002511
Alias Type:	Envirostor ID Number

Completed Info:

Completed Area Name:	Not reported
Completed Sub Area Name:	Not reported
Completed Document Type:	Not reported
Completed Date:	Not reported
Comments:	Not reported
Future Area Name:	Not reported
Future Sub Area Name:	Not reported
Future Document Type:	Not reported
Future Due Date:	Not reported
Schedule Area Name:	Not reported
Schedule Sub Area Name:	Not reported
Schedule Document Type:	Not reported
Schedule Due Date:	Not reported
Schedule Revised Date:	Not reported

HIST UST:

Name:	EPITAXY INC.
Address:	555 ALDO AVE
City,State,Zip:	SANTA CLARA, CA 95050
File Number:	Not reported
URL:	Not reported
Region:	STATE
Facility ID:	00000049144

UNISIL AQUISITION CORP (Continued) **1000396430**

Facility Type:	Other
Other Type:	RESIDENCE
Contact Name:	Not reported
Telephone:	4089882161
Owner Name:	EPITAXY INC.
Owner Address:	555 ALDO AVE.
Owner City,St,Zip:	SANTA CLARA, CA 95050
Total Tanks:	0000

Tank Num:	001
Container Num:	1
Year Installed:	1977
Tank Capacity:	00006000
Tank Used for:	PRODUCT
Type of Fuel:	UNLEADED
Container Construction Thickness:	Not reported
Leak Detection:	None

FINDS:
Registry ID: 110055726576

Click Here for FRS Facility Detail Report:

Environmental Interest/Information System:
AIR EMISSIONS CLASSIFICATION UNKNOWN
STATE MASTER
Registry ID: 110002653450

Click Here for FRS Facility Detail Report:

Environmental Interest/Information System:
AIR EMISSIONS CLASSIFICATION UNKNOWN
RCRAInfo is a national information system that supports the Resource Conservation and Recovery Act (RCRA) program through the tracking of events and activities related to facilities that generate, transport, and treat, store, or dispose of hazardous waste. RCRAInfo allows RCRA program staff to track the notification, permit, compliance, and corrective action activities required under RCRA.

Click this hyperlink while viewing on your computer to access additional FINDS: detail in the EDR Site Report.

ECHO:

Envid:	1000396430
Registry ID:	110002653450
DFR URL:	http://echo.epa.gov/detailed-facility-report?fid=110002653450
Name:	UNISIL AQUISITION CORP
Address:	555 ALDO AVENUE
City,State,Zip:	SANTA CLARA, CA 95054

EMI:

Name:	ABSOLUTE TURNKEY SERVICES
Address:	555 ALDO AVENUE
City,State,Zip:	SANTA CLARA, CA 95054
Year:	2013
County Code:	43
Air Basin:	SF
Facility ID:	21665

UNISIL AQUISITION CORP (Continued) **1000396430**

Air District Name:	BA
SIC Code:	3577
Air District Name:	BAY AREA AQMD
Community Health Air Pollution Info System:	Not reported
Consolidated Emission Reporting Rule:	Not reported
Total Organic Hydrocarbon Gases Tons/Yr:	1.051
Reactive Organic Gases Tons/Yr:	0
Carbon Monoxide Emissions Tons/Yr:	0
NOX - Oxides of Nitrogen Tons/Yr:	0
SOX - Oxides of Sulphur Tons/Yr:	0
Particulate Matter Tons/Yr:	0
Part. Matter 10 Micrometers and Smllr Tons/Yr:	0

Name:	ABSOLUTE TURNKEY SERVICES
Address:	555 ALDO AVENUE
City,State,Zip:	SANTA CLARA, CA 95054
Year:	2014
County Code:	43
Air Basin:	SF
Facility ID:	21665
Air District Name:	BA
SIC Code:	3577
Air District Name:	BAY AREA AQMD
Community Health Air Pollution Info System:	Not reported
Consolidated Emission Reporting Rule:	Not reported
Total Organic Hydrocarbon Gases Tons/Yr:	0.057760809
Reactive Organic Gases Tons/Yr:	0
Carbon Monoxide Emissions Tons/Yr:	0
NOX - Oxides of Nitrogen Tons/Yr:	0
SOX - Oxides of Sulphur Tons/Yr:	0
Particulate Matter Tons/Yr:	0
Part. Matter 10 Micrometers and Smllr Tons/Yr:	0

Name:	ABSOLUTE TURNKEY SERVICES
Address:	555 ALDO AVENUE
City,State,Zip:	SANTA CLARA, CA 95054
Year:	2015
County Code:	43
Air Basin:	SF
Facility ID:	21665
Air District Name:	BA
SIC Code:	3577
Air District Name:	BAY AREA AQMD
Community Health Air Pollution Info System:	Not reported
Consolidated Emission Reporting Rule:	Not reported
Total Organic Hydrocarbon Gases Tons/Yr:	0.05776081
Reactive Organic Gases Tons/Yr:	0.05776082
Carbon Monoxide Emissions Tons/Yr:	0
NOX - Oxides of Nitrogen Tons/Yr:	0
SOX - Oxides of Sulphur Tons/Yr:	0
Particulate Matter Tons/Yr:	0
Part. Matter 10 Micrometers and Smllr Tons/Yr:	0

Name:	ABSOLUTE TURNKEY SERVICES
Address:	555 ALDO AVENUE
City,State,Zip:	SANTA CLARA, CA 95054
Year:	2016

UNISIL AQUISITION CORP (Continued) **1000396430**

County Code:	43
Air Basin:	SF
Facility ID:	21665
Air District Name:	BA
SIC Code:	3577
Air District Name:	BAY AREA AQMD
Community Health Air Pollution Info System:	Not reported
Consolidated Emission Reporting Rule:	Not reported
Total Organic Hydrocarbon Gases Tons/Yr:	0.057760809
Reactive Organic Gases Tons/Yr:	0
Carbon Monoxide Emissions Tons/Yr:	Not reported
NOX - Oxides of Nitrogen Tons/Yr:	Not reported
SOX - Oxides of Sulphur Tons/Yr:	Not reported
Particulate Matter Tons/Yr:	Not reported
Part. Matter 10 Micrometers and Smllr Tons/Yr:	Not reported

Name:	ABSOLUTE TURNKEY SERVICES
Address:	555 ALDO AVENUE
City,State,Zip:	SANTA CLARA, CA 95054
Year:	2017
County Code:	43
Air Basin:	SF
Facility ID:	21665
Air District Name:	BA
SIC Code:	3577
Air District Name:	BAY AREA AQMD
Community Health Air Pollution Info System:	Not reported
Consolidated Emission Reporting Rule:	Not reported
Total Organic Hydrocarbon Gases Tons/Yr:	0.057760809
Reactive Organic Gases Tons/Yr:	0
Carbon Monoxide Emissions Tons/Yr:	Not reported
NOX - Oxides of Nitrogen Tons/Yr:	Not reported
SOX - Oxides of Sulphur Tons/Yr:	Not reported
Particulate Matter Tons/Yr:	Not reported
Part. Matter 10 Micrometers and Smllr Tons/Yr:	Not reported

Name:	ABSOLUTE TURNKEY SERVICES
Address:	555 ALDO AVENUE
City,State,Zip:	SANTA CLARA, CA 95054
Year:	2018
County Code:	43
Air Basin:	SF
Facility ID:	21665
Air District Name:	BA
SIC Code:	3577
Air District Name:	BAY AREA AQMD
Community Health Air Pollution Info System:	Not reported
Consolidated Emission Reporting Rule:	Not reported
Total Organic Hydrocarbon Gases Tons/Yr:	0.065622073
Reactive Organic Gases Tons/Yr:	0
Carbon Monoxide Emissions Tons/Yr:	Not reported
NOX - Oxides of Nitrogen Tons/Yr:	Not reported
SOX - Oxides of Sulphur Tons/Yr:	Not reported
Particulate Matter Tons/Yr:	Not reported
Part. Matter 10 Micrometers and Smllr Tons/Yr:	Not reported

Name:	ABSOLUTE TURNKEY SERVICES

UNISIL AQUISITION CORP (Continued) **1000396430**

Address:	555 ALDO AVENUE
City,State,Zip:	SANTA CLARA, CA 95054
Year:	2019
County Code:	43
Air Basin:	SF
Facility ID:	21665
Air District Name:	BA
SIC Code:	3577
Air District Name:	BAY AREA AQMD
Community Health Air Pollution Info System:	Not reported
Consolidated Emission Reporting Rule:	Not reported
Total Organic Hydrocarbon Gases Tons/Yr:	0.065622073
Reactive Organic Gases Tons/Yr:	0
Carbon Monoxide Emissions Tons/Yr:	Not reported
NOX - Oxides of Nitrogen Tons/Yr:	Not reported
SOX - Oxides of Sulphur Tons/Yr:	Not reported
Particulate Matter Tons/Yr:	Not reported
Part. Matter 10 Micrometers and Smllr Tons/Yr:	Not reported

Name:	ABSOLUTE TURNKEY SERVICES
Address:	555 ALDO AVENUE
City,State,Zip:	SANTA CLARA, CA 95054
Year:	2020
County Code:	43
Air Basin:	SF
Facility ID:	21665
Air District Name:	BA
SIC Code:	3577
Air District Name:	BAY AREA AQMD
Community Health Air Pollution Info System:	Not reported
Consolidated Emission Reporting Rule:	Not reported
Total Organic Hydrocarbon Gases Tons/Yr:	0.065622073
Reactive Organic Gases Tons/Yr:	0
Carbon Monoxide Emissions Tons/Yr:	Not reported
NOX - Oxides of Nitrogen Tons/Yr:	Not reported
SOX - Oxides of Sulphur Tons/Yr:	Not reported
Particulate Matter Tons/Yr:	Not reported
Part. Matter 10 Micrometers and Smllr Tons/Yr:	Not reported

---

89 **SANTA CLARA SQUARE OFFICE 2 AND 3** **CA ENVIROSTOR** **S112856149**
SW **2525 AUGUSTINE DRIVE** **CA VCP** **N/A**
1/2-1 **SANTA CLARA, CA 95054** **CA DEED**
0.980 mi. **CA HAZNET**
5172 ft. **CA HWTS**

Relative:
Higher

Actual:
33 ft.

ENVIROSTOR:

Name:	SANTA CLARA SQUARE OFFICE 2 AND 3
Address:	2525 AUGUSTINE DRIVE
City,State,Zip:	SANTA CLARA, CA 95054
Facility ID:	60002133
Status:	Certified O&M - Land Use Restrictions Only
Status Date:	09/23/2021
Site Code:	202024
Site Type:	Voluntary Cleanup
Site Type Detailed:	Voluntary Agreement
Acres:	22.9
NPL:	NO
Regulatory Agencies:	SMBRP

SANTA CLARA SQUARE OFFICE 2 AND 3 (Continued) **S112856149**

Lead Agency:	SMBRP
Program Manager:	Nicole Yuen
Supervisor:	Marikka Hughes
Division Branch:	Cleanup Berkeley
Assembly:	25
Senate:	10
Special Program:	Voluntary Agreement - CLRRA
Restricted Use:	YES
Site Mgmt Req:	NONE SPECIFIED
Funding:	Responsible Party
Latitude:	37.38272
Longitude:	-121.9706
APN:	21645006, 21645025, 21645036, 21645037, 21645038
Past Use:	AGRICULTURAL - ORCHARD, LABORATORIES- UNSPECIFIED, RESEARCH - OTHER
Potential COC:	Arsenic DDE Lead Dieldrin
Confirmed COC:	Arsenic DDE Lead Dieldrin
Potential Description:	SOIL
Alias Name:	21645006
Alias Type:	APN
Alias Name:	21645025
Alias Type:	APN
Alias Name:	21645036
Alias Type:	APN
Alias Name:	21645037
Alias Type:	APN
Alias Name:	21645038
Alias Type:	APN
Alias Name:	202024
Alias Type:	Project Code (Site Code)
Alias Name:	60002133
Alias Type:	Envirostor ID Number

Completed Info:

Completed Area Name:	PROJECT WIDE
Completed Sub Area Name:	Not reported
Completed Document Type:	Technical Workplan
Completed Date:	03/13/2017
Comments:	The Work Plan presents the procedures to remove the diesel manifold and associated piping along with petroleum hydrocarbon-impacted soil that was encountered during excavation for utilities at the Site and groundwater remedial activities that will be performed.

Completed Area Name:	PROJECT WIDE
Completed Sub Area Name:	Not reported
Completed Document Type:	Public Notice
Completed Date:	05/07/2015
Comments:	The public notice announces the public comment period on the Draft Response Plan that is being held from May 13 through June 12, 2015 and is scheduled to be published in in the Santa Clara Weekly newspaper on May 13, 2015.

Completed Area Name:	PROJECT WIDE
Completed Sub Area Name:	Not reported
Completed Document Type:	Technical Workplan
Completed Date:	11/03/2015
Comments:	The Work Plan presents the procedures to remove the underground storage tank that was encountered during remediation of the Site.

SANTA CLARA SQUARE OFFICE 2 AND 3 (Continued) **S112856149**

Completed Area Name: OU2
Completed Sub Area Name: Not reported
Completed Document Type: Application
Completed Date: 12/12/2014
Comments: Not reported

Completed Area Name: PROJECT WIDE
Completed Sub Area Name: Not reported
Completed Document Type: Site Characterization Report
Completed Date: 04/22/2015
Comments: Not reported

Completed Area Name: PROJECT WIDE
Completed Sub Area Name: Not reported
Completed Document Type: Removal Action Completion Report
Completed Date: 11/20/2019
Comments: Not reported

Completed Area Name: PROJECT WIDE
Completed Sub Area Name: Not reported
Completed Document Type: Annual Oversight Cost Estimate
Completed Date: 08/26/2021
Comments: Annual oversight cost estimate projecting DTSC's oversight costs for the 2021-2022 fiscal year.

Completed Area Name: OU2
Completed Sub Area Name: Not reported
Completed Document Type: Preliminary Endangerment Assessment Report
Completed Date: 12/29/2014
Comments: Not reported

Completed Area Name: OU3
Completed Sub Area Name: Not reported
Completed Document Type: Preliminary Endangerment Assessment Report
Completed Date: 12/29/2014
Comments: Not reported

Completed Area Name: OU1
Completed Sub Area Name: Not reported
Completed Document Type: Preliminary Endangerment Assessment Report
Completed Date: 12/29/2014
Comments: Not reported

Completed Area Name: OU1
Completed Sub Area Name: Not reported
Completed Document Type: Application
Completed Date: 12/12/2014
Comments: Not reported

Completed Area Name: PROJECT WIDE
Completed Sub Area Name: Not reported
Completed Document Type: Fieldwork
Completed Date: 06/26/2017
Comments: Not reported

Completed Area Name: PROJECT WIDE
Completed Sub Area Name: Not reported

SANTA CLARA SQUARE OFFICE 2 AND 3 (Continued) **S112856149**

Completed Document Type: Work Notice
Completed Date: 07/22/2015
Comments: Not reported

Completed Area Name: PROJECT WIDE
Completed Sub Area Name: Not reported
Completed Document Type: Other Report
Completed Date: 08/24/2016
Comments: Not reported

Completed Area Name: OU3
Completed Sub Area Name: Not reported
Completed Document Type: Application
Completed Date: 12/12/2014
Comments: Not reported

Completed Area Name: PROJECT WIDE
Completed Sub Area Name: Not reported
Completed Document Type: Community Profile
Completed Date: 02/06/2015
Comments: Not reported

Completed Area Name: PROJECT WIDE
Completed Sub Area Name: Not reported
Completed Document Type: AB 389 Response Plan
Completed Date: 06/17/2015
Comments: The selected response action identified in the Response Plan is to excavate and consolidate contaminated soil on-Site, beneath a cap (parking lots or 2 feet of clean soil in landscaped areas).

Completed Area Name: PROJECT WIDE
Completed Sub Area Name: Not reported
Completed Document Type: Amendment - Order/Agreement
Completed Date: 11/01/2017
Comments: Not reported

Completed Area Name: PROJECT WIDE
Completed Sub Area Name: Not reported
Completed Document Type: Correspondence
Completed Date: 01/05/2018
Comments: This letter provides notification to the project proponent that the DTSC project manager for the site has changed.

Completed Area Name: PROJECT WIDE
Completed Sub Area Name: Not reported
Completed Document Type: Site Characterization Workplan
Completed Date: 12/29/2014
Comments: Not reported

Completed Area Name: PROJECT WIDE
Completed Sub Area Name: Not reported
Completed Document Type: Fact Sheets
Completed Date: 05/07/2015
Comments: The fact sheet announces the public comment period on the Draft Response Plan that is being held from May 13 through June 12, 2015 and provides background on the site and describes the proposed response action.

SANTA CLARA SQUARE OFFICE 2 AND 3 (Continued) **S112856149**

Completed Area Name: PROJECT WIDE
Completed Sub Area Name: Not reported
Completed Document Type: CEQA - Responsible Agency Review
Completed Date: 06/17/2015
Comments: Not reported

Completed Area Name: OU3
Completed Sub Area Name: Not reported
Completed Document Type: California Land Reuse and Revitalization Agreement
Completed Date: 02/25/2015
Comments: DTSC and 3255 Scott Boulevard LLC executed a California Land Reuse and Revitalization Act Agreement.

Completed Area Name: PROJECT WIDE
Completed Sub Area Name: Not reported
Completed Document Type: Correspondence
Completed Date: 12/30/2014
Comments: DTSC notified the Santa Clara County Department of Environmental Health and the City of Santa Clara Planning & Inspection Department of its intent to enter into agreements under the California Land Reuse and Revitalization Act.

Completed Area Name: OU1
Completed Sub Area Name: Not reported
Completed Document Type: California Land Reuse and Revitalization Agreement
Completed Date: 02/25/2015
Comments: DTSC and 2525 Augustine Drive LLC executed a California Land Reuse and Revitalization Act Agreement.

Completed Area Name: PROJECT WIDE
Completed Sub Area Name: Not reported
Completed Document Type: Land Use Restriction
Completed Date: 08/10/2021
Comments: Land use covenant between DTSC and Santa Clara Square Office IIA LLC and Santa Clara Square Office 2B LLC was recorded with the County of Santa Clara on 8/9/2021. The land use covenant applies to approximately 277,334 square feet: 14 tree protection zones and the areas within the footprints of two parking garage structures.

Completed Area Name: PROJECT WIDE
Completed Sub Area Name: Not reported
Completed Document Type: Certification
Completed Date: 09/09/2021
Comments: DTSC certified the completion of the response action at the Site. No further action is required except for yearly inspections as required by the land use covenant.

Completed Area Name: OU2
Completed Sub Area Name: Not reported
Completed Document Type: California Land Reuse and Revitalization Agreement
Completed Date: 02/25/2015
Comments: DTSC and The 2505 Augustine LLC executed a California Land Reuse and Revitalization Act Agreement.

Completed Area Name: PROJECT WIDE
Completed Sub Area Name: Not reported
Completed Document Type: Annual Oversight Cost Estimate

SANTA CLARA SQUARE OFFICE 2 AND 3 (Continued) **S112856149**

Completed Date: 10/07/2015
Comments: Not reported

Completed Area Name: PROJECT WIDE
Completed Sub Area Name: Not reported
Completed Document Type: Annual Oversight Cost Estimate
Completed Date: 09/28/2016
Comments: Not reported

Completed Area Name: PROJECT WIDE
Completed Sub Area Name: Not reported
Completed Document Type: Annual Oversight Cost Estimate
Completed Date: 09/26/2017
Comments: Not reported

Completed Area Name: PROJECT WIDE
Completed Sub Area Name: Not reported
Completed Document Type: Annual Oversight Cost Estimate
Completed Date: 09/27/2018
Comments: This letter provides an estimate of DTSC's oversight costs for the 2018-2019 fiscal year which started July 1, 2018 and ends June 30, 2019.

Completed Area Name: PROJECT WIDE
Completed Sub Area Name: Not reported
Completed Document Type: Annual Oversight Cost Estimate
Completed Date: 09/30/2019
Comments: Not reported

Completed Area Name: PROJECT WIDE
Completed Sub Area Name: Not reported
Completed Document Type: Annual Oversight Cost Estimate
Completed Date: 09/04/2020
Comments: Annual estimate of DTSC's oversight costs for current fiscal year.

Future Area Name: Not reported
Future Sub Area Name: Not reported
Future Document Type: Not reported
Future Due Date: Not reported
Schedule Area Name: Not reported
Schedule Sub Area Name: Not reported
Schedule Document Type: Not reported
Schedule Due Date: Not reported
Schedule Revised Date: Not reported

VCP:
Name: SANTA CLARA SQUARE OFFICE 2 AND 3
Address: 2525 AUGUSTINE DRIVE
City,State,Zip: SANTA CLARA, CA 95054
Facility ID: 60002133
Site Type: Voluntary Cleanup
Site Type Detail: Voluntary Agreement
Site Mgmt. Req.: NONE SPECIFIED
Acres: 22.9
National Priorities List: NO
Cleanup Oversight Agencies: SMBRP
Lead Agency: SMBRP

SANTA CLARA SQUARE OFFICE 2 AND 3 (Continued) **S112856149**

Lead Agency Description:	DTSC - Site Cleanup Program
Project Manager:	Nicole Yuen
Supervisor:	Marikka Hughes
Division Branch:	Cleanup Berkeley
Site Code:	202024
Assembly:	25
Senate:	10
Special Programs Code:	Voluntary Agreement - CLRRA
Status:	Certified O&M - Land Use Restrictions Only
Status Date:	09/23/2021
Restricted Use:	YES
Funding:	Responsible Party
Lat/Long:	37.38272 / -121.9706
APN:	21645006, 21645025, 21645036, 21645037, 21645038
Past Use:	AGRICULTURAL - ORCHARD, LABORATORIES- UNSPECIFIED, RESEARCH - OTHER
Potential COC:	30001, 30007, 30013, 30207
Confirmed COC:	30001,30007,30013,30207
Potential Description:	SOIL
Alias Name:	21645006
Alias Type:	APN
Alias Name:	21645025
Alias Type:	APN
Alias Name:	21645036
Alias Type:	APN
Alias Name:	21645037
Alias Type:	APN
Alias Name:	21645038
Alias Type:	APN
Alias Name:	202024
Alias Type:	Project Code (Site Code)
Alias Name:	60002133
Alias Type:	Envirostor ID Number

Completed Info:

Completed Area Name:	PROJECT WIDE
Completed Sub Area Name:	Not reported
Completed Document Type:	Technical Workplan
Completed Date:	03/13/2017
Comments:	The Work Plan presents the procedures to remove the diesel manifold and associated piping along with petroleum hydrocarbon-impacted soil that was encountered during excavation for utilities at the Site and groundwater remedial activities that will be performed.

Completed Area Name:	PROJECT WIDE
Completed Sub Area Name:	Not reported
Completed Document Type:	Public Notice
Completed Date:	05/07/2015
Comments:	The public notice announces the public comment period on the Draft Response Plan that is being held from May 13 through June 12, 2015 and is scheduled to be published in in the Santa Clara Weekly newspaper on May 13, 2015.

Completed Area Name:	PROJECT WIDE
Completed Sub Area Name:	Not reported
Completed Document Type:	Technical Workplan
Completed Date:	11/03/2015
Comments:	The Work Plan presents the procedures to remove the underground storage tank that was encountered during remediation of the Site.

SANTA CLARA SQUARE OFFICE 2 AND 3 (Continued) **S112856149**

Completed Area Name: OU2
Completed Sub Area Name: Not reported
Completed Document Type: Application
Completed Date: 12/12/2014
Comments: Not reported

Completed Area Name: PROJECT WIDE
Completed Sub Area Name: Not reported
Completed Document Type: Site Characterization Report
Completed Date: 04/22/2015
Comments: Not reported

Completed Area Name: PROJECT WIDE
Completed Sub Area Name: Not reported
Completed Document Type: Removal Action Completion Report
Completed Date: 11/20/2019
Comments: Not reported

Completed Area Name: PROJECT WIDE
Completed Sub Area Name: Not reported
Completed Document Type: Annual Oversight Cost Estimate
Completed Date: 08/26/2021
Comments: Annual oversight cost estimate projecting DTSC's oversight costs for the 2021-2022 fiscal year.

Completed Area Name: OU2
Completed Sub Area Name: Not reported
Completed Document Type: Preliminary Endangerment Assessment Report
Completed Date: 12/29/2014
Comments: Not reported

Completed Area Name: OU3
Completed Sub Area Name: Not reported
Completed Document Type: Preliminary Endangerment Assessment Report
Completed Date: 12/29/2014
Comments: Not reported

Completed Area Name: OU1
Completed Sub Area Name: Not reported
Completed Document Type: Preliminary Endangerment Assessment Report
Completed Date: 12/29/2014
Comments: Not reported

Completed Area Name: OU1
Completed Sub Area Name: Not reported
Completed Document Type: Application
Completed Date: 12/12/2014
Comments: Not reported

Completed Area Name: PROJECT WIDE
Completed Sub Area Name: Not reported
Completed Document Type: Fieldwork
Completed Date: 06/26/2017
Comments: Not reported

Completed Area Name: PROJECT WIDE
Completed Sub Area Name: Not reported

SANTA CLARA SQUARE OFFICE 2 AND 3 (Continued) **S112856149**

Completed Document Type: Work Notice
Completed Date: 07/22/2015
Comments: Not reported

Completed Area Name: PROJECT WIDE
Completed Sub Area Name: Not reported
Completed Document Type: Other Report
Completed Date: 08/24/2016
Comments: Not reported

Completed Area Name: OU3
Completed Sub Area Name: Not reported
Completed Document Type: Application
Completed Date: 12/12/2014
Comments: Not reported

Completed Area Name: PROJECT WIDE
Completed Sub Area Name: Not reported
Completed Document Type: Community Profile
Completed Date: 02/06/2015
Comments: Not reported

Completed Area Name: PROJECT WIDE
Completed Sub Area Name: Not reported
Completed Document Type: AB 389 Response Plan
Completed Date: 06/17/2015
Comments: The selected response action identified in the Response Plan is to excavate and consolidate contaminated soil on-Site, beneath a cap (parking lots or 2 feet of clean soil in landscaped areas).

Completed Area Name: PROJECT WIDE
Completed Sub Area Name: Not reported
Completed Document Type: Amendment - Order/Agreement
Completed Date: 11/01/2017
Comments: Not reported

Completed Area Name: PROJECT WIDE
Completed Sub Area Name: Not reported
Completed Document Type: Correspondence
Completed Date: 01/05/2018
Comments: This letter provides notification to the project proponent that the DTSC project manager for the site has changed.

Completed Area Name: PROJECT WIDE
Completed Sub Area Name: Not reported
Completed Document Type: Site Characterization Workplan
Completed Date: 12/29/2014
Comments: Not reported

Completed Area Name: PROJECT WIDE
Completed Sub Area Name: Not reported
Completed Document Type: Fact Sheets
Completed Date: 05/07/2015
Comments: The fact sheet announces the public comment period on the Draft Response Plan that is being held from May 13 through June 12, 2015 and provides background on the site and describes the proposed response action.

SANTA CLARA SQUARE OFFICE 2 AND 3 (Continued) **S112856149**

Completed Area Name: PROJECT WIDE
Completed Sub Area Name: Not reported
Completed Document Type: CEQA - Responsible Agency Review
Completed Date: 06/17/2015
Comments: Not reported

Completed Area Name: OU3
Completed Sub Area Name: Not reported
Completed Document Type: California Land Reuse and Revitalization Agreement
Completed Date: 02/25/2015
Comments: DTSC and 3255 Scott Boulevard LLC executed a California Land Reuse and Revitalization Act Agreement.

Completed Area Name: PROJECT WIDE
Completed Sub Area Name: Not reported
Completed Document Type: Correspondence
Completed Date: 12/30/2014
Comments: DTSC notified the Santa Clara County Department of Environmental Health and the City of Santa Clara Planning & Inspection Department of its intent to enter into agreements under the California Land Reuse and Revitalization Act.

Completed Area Name: OU1
Completed Sub Area Name: Not reported
Completed Document Type: California Land Reuse and Revitalization Agreement
Completed Date: 02/25/2015
Comments: DTSC and 2525 Augustine Drive LLC executed a California Land Reuse and Revitalization Act Agreement.

Completed Area Name: PROJECT WIDE
Completed Sub Area Name: Not reported
Completed Document Type: Land Use Restriction
Completed Date: 08/10/2021
Comments: Land use covenant between DTSC and Santa Clara Square Office IIA LLC and Santa Clara Square Office 2B LLC was recorded with the County of Santa Clara on 8/9/2021. The land use covenant applies to approximately 277,334 square feet: 14 tree protection zones and the areas within the footprints of two parking garage structures.

Completed Area Name: PROJECT WIDE
Completed Sub Area Name: Not reported
Completed Document Type: Certification
Completed Date: 09/09/2021
Comments: DTSC certified the completion of the response action at the Site. No further action is required except for yearly inspections as required by the land use covenant.

Completed Area Name: OU2
Completed Sub Area Name: Not reported
Completed Document Type: California Land Reuse and Revitalization Agreement
Completed Date: 02/25/2015
Comments: DTSC and The 2505 Augustine LLC executed a California Land Reuse and Revitalization Act Agreement.

Completed Area Name: PROJECT WIDE
Completed Sub Area Name: Not reported
Completed Document Type: Annual Oversight Cost Estimate

SANTA CLARA SQUARE OFFICE 2 AND 3 (Continued) **S112856149**

Completed Date: 10/07/2015
Comments: Not reported

Completed Area Name: PROJECT WIDE
Completed Sub Area Name: Not reported
Completed Document Type: Annual Oversight Cost Estimate
Completed Date: 09/28/2016
Comments: Not reported

Completed Area Name: PROJECT WIDE
Completed Sub Area Name: Not reported
Completed Document Type: Annual Oversight Cost Estimate
Completed Date: 09/26/2017
Comments: Not reported

Completed Area Name: PROJECT WIDE
Completed Sub Area Name: Not reported
Completed Document Type: Annual Oversight Cost Estimate
Completed Date: 09/27/2018
Comments: This letter provides an estimate of DTSC's oversight costs for the 2018-2019 fiscal year which started July 1, 2018 and ends June 30, 2019.

Completed Area Name: PROJECT WIDE
Completed Sub Area Name: Not reported
Completed Document Type: Annual Oversight Cost Estimate
Completed Date: 09/30/2019
Comments: Not reported

Completed Area Name: PROJECT WIDE
Completed Sub Area Name: Not reported
Completed Document Type: Annual Oversight Cost Estimate
Completed Date: 09/04/2020
Comments: Annual estimate of DTSC's oversight costs for current fiscal year.

Future Area Name: Not reported
Future Sub Area Name: Not reported
Future Document Type: Not reported
Future Due Date: Not reported
Schedule Area Name: Not reported
Schedule Sub Area Name: Not reported
Schedule Document Type: Not reported
Schedule Due Date: Not reported
Schedule Revised Date: Not reported

DEED:
Name: SANTA CLARA SQUARE OFFICE 2 AND 3
Address: 2525 AUGUSTINE DRIVE
City,State,Zip: SANTA CLARA, CA 95054
Envirostor ID: 60002133
Area: PROJECT WIDE
Sub Area: Not reported
Site Type: VOLUNTARY CLEANUP
Status: CERTIFIED O&M - LAND USE RESTRICTIONS ONLY
Agency: Not reported
Covenant Uploaded: Not reported
Deed Date(s): Not reported

SANTA CLARA SQUARE OFFICE 2 AND 3 (Continued) **S112856149**

File Name: Envirostor Land Use Restrictions

HAZNET:

Name:	1X DIGITAL EQUIPMENT CORPORATION
Address:	2525 AUGUSTINE DR
Address 2:	Not reported
City,State,Zip:	SANTA CLARA, CA 950540000
Contact:	JAVIER PROSPERO
Telephone:	5106879660
Mailing Name:	Not reported
Mailing Address:	2525 AUGUSTINE DR
Year:	1994
Gepaid:	CAC000957080
TSD EPA ID:	CAD009466392
CA Waste Code:	512 - Other empty containers 30 gallons or more
Disposal Method:	-
Tons:	0.15
Year:	1993
Gepaid:	CAC000957080
TSD EPA ID:	CAT000646117
CA Waste Code:	181 - Other inorganic solid waste
Disposal Method:	D80 - Disposal, Land Fill
Tons:	0.2275
Year:	1993
Gepaid:	CAC000957080
TSD EPA ID:	CAT000646117
CA Waste Code:	181 - Other inorganic solid waste
Disposal Method:	-
Tons:	0.2293

Additional Info:

Year:	1994
Gen EPA ID:	CAC000957080
Shipment Date:	19940125
Creation Date:	9/14/1995 0:00:00
Receipt Date:	Not reported
Manifest ID:	92744998
Trans EPA ID:	CAD009466392
Trans Name:	Not reported
Trans 2 EPA ID:	Not reported
Trans 2 Name:	Not reported
TSDF EPA ID:	CAD009466392
Trans Name:	Not reported
TSDF Alt EPA ID:	Not reported
TSDF Alt Name:	Not reported
Waste Code Description:	512 - Other empty containers 30 gallons or more
RCRA Code:	Not reported
Meth Code:	- Not reported
Quantity Tons:	0.15
Waste Quantity:	300
Quantity Unit:	P

SANTA CLARA SQUARE OFFICE 2 AND 3 (Continued) **S112856149**

Additional Code 1:	Not reported
Additional Code 2:	Not reported
Additional Code 3:	Not reported
Additional Code 4:	Not reported
Additional Code 5:	Not reported

Additional Info:

Year:	1993
Gen EPA ID:	CAC000957080
Shipment Date:	19931109
Creation Date:	9/14/1995 0:00:00
Receipt Date:	19931119
Manifest ID:	93037372
Trans EPA ID:	ILD099202681
Trans Name:	Not reported
Trans 2 EPA ID:	Not reported
Trans 2 Name:	Not reported
TSDF EPA ID:	CAT000646117
Trans Name:	Not reported
TSDF Alt EPA ID:	CAT000646117
TSDF Alt Name:	Not reported
Waste Code Description:	181 - Other inorganic solid waste Organics
RCRA Code:	Not reported
Meth Code:	D80 - Disposal, Land Fill
Quantity Tons:	0.2275
Waste Quantity:	455
Quantity Unit:	P
Additional Code 1:	Not reported
Additional Code 2:	Not reported
Additional Code 3:	Not reported
Additional Code 4:	Not reported
Additional Code 5:	Not reported
Shipment Date:	19931109
Creation Date:	9/12/1995 0:00:00
Receipt Date:	Not reported
Manifest ID:	93035246
Trans EPA ID:	ILD009202681
Trans Name:	Not reported
Trans 2 EPA ID:	Not reported
Trans 2 Name:	Not reported
TSDF EPA ID:	CAT000646117
Trans Name:	Not reported
TSDF Alt EPA ID:	Not reported
TSDF Alt Name:	Not reported
Waste Code Description:	181 - Other inorganic solid waste Organics
RCRA Code:	Not reported
Meth Code:	- Not reported
Quantity Tons:	0.2293
Waste Quantity:	55
Quantity Unit:	G
Additional Code 1:	Not reported
Additional Code 2:	Not reported
Additional Code 3:	Not reported
Additional Code 4:	Not reported
Additional Code 5:	Not reported

SANTA CLARA SQUARE OFFICE 2 AND 3 (Continued) **S112856149**

HWTS:

Name:	1X DIGITAL EQUIPMENT CORPORATION
Address:	2525 AUGUSTINE DR
Address 2:	Not reported
City,State,Zip:	SANTA CLARA, CA 95054
EPA ID:	CAC000957080
Inactive Date:	10/25/2000
Create Date:	09/09/1993
Last Act Date:	Not reported
Mailing Name:	Not reported
Mailing Address:	2525 AUGUSTINE DR
Mailing Address 2:	Not reported
Mailing City,State,Zip:	SANTA CLARA, CA 950540000
Owner Name:	DIGITAL EQUIPMENT CORP
Owner Address:	Not reported
Owner Address 2:	Not reported
Owner City,State,Zip:	Not reported
Contact Name:	JAVIER PROSPERO
Contact Address:	90 DAY EXT PER PETE RIST EXP
Contact Address 2:	Not reported
City,State,Zip:	Not reported
Facility Status:	Inactive
Facility Type:	TEMPORARY
Category:	STATE
Latitude:	37.382322
Longitude:	-121.972777

V90 **CSL, INC.** **RCRA-LQG** **1000298702**
ESE **529 ALDO AVENUE** **CA ENVIROSTOR** **95054CSLNC529AL**
1/2-1 **SANTA CLARA, CA 95054** **CA CERS HAZ WASTE**
0.980 mi. **TRIS**
5174 ft. **Site 1 of 2 in cluster V** **ICIS**
FINDS
Relative: **ECHO**
Higher **CA EMI**
Actual: **CA NPDES**
28 ft. **CA WDS**
CA CIWQS
CA CERS

RCRA Listings:

Date Form Received by Agency:	20220406
Handler Name:	CSL OPERATING LLC
Handler Address:	529 ALDO AVENUE
Handler City,State,Zip:	SANTA CLARA, CA 95054-2205
EPA ID:	CAD029910734
Contact Name:	JOHN SHEPARD
Contact Address:	ALDO AVENUE
Contact City,State,Zip:	SANTA CLARA, CA 95054-2205
Contact Telephone:	206-396-2471
Contact Fax:	Not reported
Contact Email:	JOHN.SHEPARD@NXEDGEINC.COM
Contact Title:	SITE MANAGER
EPA Region:	09
Land Type:	Private
Federal Waste Generator Description:	Large Quantity Generator
Non-Notifier:	Not reported

CSL, INC. (Continued) **1000298702**

Biennial Report Cycle:		2021
Accessibility:		Not reported
Active Site Indicator:		Handler Activities
State District Owner:		Not reported
State District:		Not reported
Mailing Address:		ALDO AVENUE
Mailing City,State,Zip:		SANTA CLARA, CA 95054-2205
Owner Name:	BRADLEY SPENCER	
Owner Type:		Private
Operator Name:	CSL OPERATING LLC	
Operator Type:		Private
Short-Term Generator Activity:		No
Importer Activity:		No
Mixed Waste Generator:		No
Transporter Activity:		No
Transfer Facility Activity:		No
Recycler Activity with Storage:		No
Small Quantity On-Site Burner Exemption:		Yes
Smelting Melting and Refining Furnace Exemption:		No
Underground Injection Control:		No
Off-Site Waste Receipt:		No
Universal Waste Indicator:		No
Universal Waste Destination Facility:		No
Federal Universal Waste:		No
Active Site Fed-Reg Treatment Storage and Disposal Facility:		Not reported
Active Site Converter Treatment storage and Disposal Facility:		Not reported
Active Site State-Reg Treatment Storage and Disposal Facility:		Not reported
Active Site State-Reg Handler:		---
Federal Facility Indicator:		Not reported
Hazardous Secondary Material Indicator:		N
Sub-Part K Indicator:		Not reported
Commercial TSD Indicator:		No
Treatment Storage and Disposal Type:		Not reported
2018 GPRA Permit Baseline:		Not on the Baseline
2018 GPRA Renewals Baseline:		Not on the Baseline
Permit Renewals Workload Universe:		Not reported
Permit Workload Universe:		Not reported
Permit Progress Universe:		Not reported
Post-Closure Workload Universe:		Not reported
Closure Workload Universe:		Not reported
202 GPRA Corrective Action Baseline:		No
Corrective Action Workload Universe:		No
Subject to Corrective Action Universe:		No
Non-TSDFs Where RCRA CA has Been Imposed Universe:		No
TSDFs Potentially Subject to CA Under 3004 (u)/(v) Universe:		No
TSDFs Only Subject to CA under Discretionary Auth Universe:		No
Corrective Action Priority Ranking:		No NCAPS ranking
Environmental Control Indicator:		No
Institutional Control Indicator:		No
Human Exposure Controls Indicator:		N/A
Groundwater Controls Indicator:		N/A
Operating TSDF Universe:		Not reported
Full Enforcement Universe:		Not reported
Significant Non-Complier Universe:		No
Unaddressed Significant Non-Complier Universe:		No
Addressed Significant Non-Complier Universe:		No
Significant Non-Complier With a Compliance Schedule Universe:		No

CSL, INC. (Continued) **1000298702**

Financial Assurance Required: Not reported
Handler Date of Last Change: 20220613
Recognized Trader-Importer: No
Recognized Trader-Exporter: No
Importer of Spent Lead Acid Batteries: No
Exporter of Spent Lead Acid Batteries: No
Recycler Activity Without Storage: No
Manifest Broker: No
Sub-Part P Indicator: No

Biennial: List of Years
Year: 2019

Click Here for Biennial Reporting System Data:
Year: 2017

Click Here for Biennial Reporting System Data:
Year: 2015

Click Here for Biennial Reporting System Data:
Year: 2011

Click Here for Biennial Reporting System Data:
Year: 2009

Click Here for Biennial Reporting System Data:
Year: 2007

Click Here for Biennial Reporting System Data:
Year: 2005

Click Here for Biennial Reporting System Data:
Year: 2003

Click Here for Biennial Reporting System Data:
Year: 2001

Click Here for Biennial Reporting System Data:

Hazardous Waste Summary:
Waste Code: D001
Waste Description: IGNITABLE WASTE

Waste Code: D002
Waste Description: CORROSIVE WASTE

Waste Code: D003
Waste Description: REACTIVE WASTE

Waste Code: D007
Waste Description: CHROMIUM

Waste Code: D008
Waste Description: LEAD

Waste Code: D011

CSL, INC. (Continued) **1000298702**

Waste Description: SILVER

Waste Code: F003
Waste Description: THE FOLLOWING SPENT NONHALOGENATED SOLVENTS: XYLENE, ACETONE, ETHYL ACETATE, ETHYL BENZENE, ETHYL ETHER, METHYL ISOBUTYL KETONE, N-BUTYL ALCOHOL, CYCLOHEXANONE, AND METHANOL; ALL SPENT SOLVENT MIXTURES/BLENDS CONTAINING, BEFORE USE, ONLY THE ABOVE SPENT NONHALOGENATED SOLVENTS; AND ALL SPENT SOLVENT MIXTURES/BLENDS CONTAINING, BEFORE USE, ONE OR MORE OF THE ABOVE NONHALOGENATED SOLVENTS, AND A TOTAL OF TEN PERCENT OR MORE (BY VOLUME) OF ONE OR MORE OF THOSE SOLVENTS LISTED IN F001, F002, F004, AND F005; AND STILL BOTTOMS FROM THE RECOVERY OF THESE SPENT SOLVENTS AND SPENT SOLVENT MIXTURES.

Waste Code: F006
Waste Description: WASTEWATER TREATMENT SLUDGES FROM ELECTROPLATING OPERATIONS, EXCEPT FROM THE FOLLOWING PROCESSES: (1) SULFURIC ACID ANODIZING OF ALUMINUM; (2) TIN PLATING ON CARBON STEEL; (3) ZINC PLATING (SEGREGATED BASIS) ON CARBON STEEL; (4) ALUMINUM OR ZINC-ALUMINUM PLATING ON CARBON STEEL; (5) CLEANING/STRIPPING ASSOCIATED WITH TIN, ZINC, AND ALUMINUM PLATING ON CARBON STEEL; AND (6) CHEMICAL ETCHING AND MILLING OF ALUMINUM.

Waste Code: F007
Waste Description: SPENT CYANIDE PLATING BATH SOLUTIONS FROM ELECTROPLATING OPERATIONS.

Waste Code: F009
Waste Description: SPENT STRIPPING AND CLEANING BATH SOLUTIONS FROM ELECTROPLATING OPERATIONS IN WHICH CYANIDES ARE USED IN THE PROCESS.

Handler - Owner Operator:
Owner/Operator Indicator: Owner
Owner/Operator Name: CSL REAL ESTATE INVESTMENT, LLC
Legal Status: Private
Date Became Current: 19870101
Date Ended Current: Not reported
Owner/Operator Address: 529 ALDO AVENUE
Owner/Operator City,State,Zip: SANTA CLARA, CA 95054
Owner/Operator Telephone: 408-727-0893
Owner/Operator Telephone Ext: Not reported
Owner/Operator Fax: Not reported
Owner/Operator Email: Not reported

Owner/Operator Indicator: Operator
Owner/Operator Name: CSL OPERATING, LLC
Legal Status: Private
Date Became Current: 20110516
Date Ended Current: Not reported
Owner/Operator Address: 529 ALDO AVENUE
Owner/Operator City,State,Zip: SANTA CLARA, CA 95054-2205
Owner/Operator Telephone: 408-727-0893
Owner/Operator Telephone Ext: 406
Owner/Operator Fax: 408-727-1321
Owner/Operator Email: MAHESH.NAIK@NXEDGEINC.COM

Owner/Operator Indicator: Owner
Owner/Operator Name: BRADLEY SPENCER

CSL, INC. (Continued) **1000298702**

Legal Status:	Private
Date Became Current:	20141007
Date Ended Current:	Not reported
Owner/Operator Address:	12481 S 4TH STREET, SUITE 150
Owner/Operator City,State,Zip:	DRAPER, UT 84020
Owner/Operator Telephone:	801-999-1807
Owner/Operator Telephone Ext:	1003
Owner/Operator Fax:	Not reported
Owner/Operator Email:	BSPENCER@NORTONWEBER.COM
Owner/Operator Indicator:	Operator
Owner/Operator Name: CSL, INC.	
Legal Status:	Private
Date Became Current:	19861201
Date Ended Current:	Not reported
Owner/Operator Address:	Not reported
Owner/Operator City,State,Zip:	Not reported
Owner/Operator Telephone:	Not reported
Owner/Operator Telephone Ext:	Not reported
Owner/Operator Fax:	Not reported
Owner/Operator Email:	Not reported
Owner/Operator Indicator:	Operator
Owner/Operator Name: CSL, INC	
Legal Status:	Private
Date Became Current:	19861201
Date Ended Current:	Not reported
Owner/Operator Address:	Not reported
Owner/Operator City,State,Zip:	Not reported
Owner/Operator Telephone:	Not reported
Owner/Operator Telephone Ext:	Not reported
Owner/Operator Fax:	Not reported
Owner/Operator Email:	Not reported
Owner/Operator Indicator:	Operator
Owner/Operator Name: NOT REQUIRED	
Legal Status:	Private
Date Became Current:	Not reported
Date Ended Current:	Not reported
Owner/Operator Address:	NOT REQUIRED
Owner/Operator City,State,Zip:	NOT REQUIRED, ME 99999
Owner/Operator Telephone:	415-555-1212
Owner/Operator Telephone Ext:	Not reported
Owner/Operator Fax:	Not reported
Owner/Operator Email:	Not reported
Owner/Operator Indicator:	Owner
Owner/Operator Name: SHIRISH DESAI AND NAISHADH S	
Legal Status:	Private
Date Became Current:	Not reported
Date Ended Current:	Not reported
Owner/Operator Address:	529 ALDO AVE
Owner/Operator City,State,Zip:	SANTA CLARA, CA 95054-2205
Owner/Operator Telephone:	408-727-0893
Owner/Operator Telephone Ext:	Not reported
Owner/Operator Fax:	Not reported
Owner/Operator Email:	Not reported

CSL, INC. (Continued) **1000298702**

Owner/Operator Indicator: Owner
Owner/Operator Name: CSL REAL ESTATE INVESTMENT LLC
Legal Status: Private
Date Became Current: 19861201
Date Ended Current: Not reported
Owner/Operator Address: 1816 SCHOOLDALE DR
Owner/Operator City,State,Zip: SAN JOSE, CA 95124
Owner/Operator Telephone: 408-464-6576
Owner/Operator Telephone Ext: Not reported
Owner/Operator Fax: Not reported
Owner/Operator Email: Not reported

Owner/Operator Indicator: Operator
Owner/Operator Name: CSL OPERATING, LLC
Legal Status: Private
Date Became Current: 20110516
Date Ended Current: Not reported
Owner/Operator Address: Not reported
Owner/Operator City,State,Zip: Not reported
Owner/Operator Telephone: Not reported
Owner/Operator Telephone Ext: Not reported
Owner/Operator Fax: Not reported
Owner/Operator Email: Not reported

Owner/Operator Indicator: Operator
Owner/Operator Name: CSL OPERATING LLC
Legal Status: Private
Date Became Current: 20110516
Date Ended Current: Not reported
Owner/Operator Address: Not reported
Owner/Operator City,State,Zip: Not reported
Owner/Operator Telephone: Not reported
Owner/Operator Telephone Ext: Not reported
Owner/Operator Fax: Not reported
Owner/Operator Email: Not reported

Owner/Operator Indicator: Owner
Owner/Operator Name: CSL REAL ESTATE INVESTMENT LLC
Legal Status: Private
Date Became Current: 19870101
Date Ended Current: Not reported
Owner/Operator Address: 529 ALDO AVENUE
Owner/Operator City,State,Zip: SANTA CLARA, CA 95054
Owner/Operator Telephone: Not reported
Owner/Operator Telephone Ext: Not reported
Owner/Operator Fax: Not reported
Owner/Operator Email: Not reported

Owner/Operator Indicator: Operator
Owner/Operator Name: CSL INC.
Legal Status: Private
Date Became Current: 19861201
Date Ended Current: Not reported
Owner/Operator Address: Not reported
Owner/Operator City,State,Zip: Not reported
Owner/Operator Telephone: Not reported
Owner/Operator Telephone Ext: Not reported

CSL, INC. (Continued) **1000298702**

Owner/Operator Fax: Not reported
Owner/Operator Email: Not reported

Owner/Operator Indicator: Operator
Owner/Operator Name: CSL, INC.
Legal Status: Private
Date Became Current: 19860101
Date Ended Current: Not reported
Owner/Operator Address: Not reported
Owner/Operator City,State,Zip: Not reported
Owner/Operator Telephone: Not reported
Owner/Operator Telephone Ext: Not reported
Owner/Operator Fax: Not reported
Owner/Operator Email: Not reported

Owner/Operator Indicator: Owner
Owner/Operator Name: ALDO AVE SANTA CLARA CA, LLC
Legal Status: Private
Date Became Current: 20141007
Date Ended Current: Not reported
Owner/Operator Address: 913 TAHOE BLVD, STE 4
Owner/Operator City,State,Zip: INCLINE VILLAGE, NV 89451
Owner/Operator Telephone: 844-877-5638
Owner/Operator Telephone Ext: Not reported
Owner/Operator Fax: Not reported
Owner/Operator Email: Not reported

Owner/Operator Indicator: Owner
Owner/Operator Name: ALDO AVE SANTA CLARA CA, LLC
Legal Status: Private
Date Became Current: 20141007
Date Ended Current: Not reported
Owner/Operator Address: 913 TAHOE BLVD, SUITE 4
Owner/Operator City,State,Zip: INCLINE VILLAGE, NV 89451
Owner/Operator Telephone: 844-877-5638
Owner/Operator Telephone Ext: Not reported
Owner/Operator Fax: Not reported
Owner/Operator Email: MAHESH.NAIK@NXEDGEINC.COM

Owner/Operator Indicator: Operator
Owner/Operator Name: CSL OPERATING LLC
Legal Status: Private
Date Became Current: 20110516
Date Ended Current: Not reported
Owner/Operator Address: 529 ALDO AVENUE
Owner/Operator City,State,Zip: SANTA CLARA, CA 95054-2205
Owner/Operator Telephone: 206-396-2471
Owner/Operator Telephone Ext: Not reported
Owner/Operator Fax: Not reported
Owner/Operator Email: JOHN.SHEPARD@NXEDGEINC.COM

Owner/Operator Indicator: Owner
Owner/Operator Name: CSL REAL ESTATE INVESTMENT LLC
Legal Status: Private
Date Became Current: 19870101
Date Ended Current: Not reported
Owner/Operator Address: 1816 SCHOOLDALE AVE.

CSL, INC. (Continued) **1000298702**

Owner/Operator City,State,Zip: SAN JOSE, CA 95124
Owner/Operator Telephone: 408-727-1321
Owner/Operator Telephone Ext: Not reported
Owner/Operator Fax: Not reported
Owner/Operator Email: Not reported

Owner/Operator Indicator: Operator
Owner/Operator Name: CSL OPERATING, LLC
Legal Status: Private
Date Became Current: 20110516
Date Ended Current: Not reported
Owner/Operator Address: 529 ALDO AVENUE
Owner/Operator City,State,Zip: SANTA CLARA, CA 95054-2205
Owner/Operator Telephone: Not reported
Owner/Operator Telephone Ext: Not reported
Owner/Operator Fax: Not reported
Owner/Operator Email: Not reported

Owner/Operator Indicator: Operator
Owner/Operator Name: CSL OPERATING LLC.
Legal Status: Private
Date Became Current: 20110516
Date Ended Current: Not reported
Owner/Operator Address: 529 ALDO AVENUE
Owner/Operator City,State,Zip: SANTA CLARA, CA 95054-2205
Owner/Operator Telephone: 408-706-6296
Owner/Operator Telephone Ext: Not reported
Owner/Operator Fax: Not reported
Owner/Operator Email: DAN.DALTON@NXEDGEINC.COM

Owner/Operator Indicator: Owner
Owner/Operator Name: BRADLEY SPENCER
Legal Status: Private
Date Became Current: 20141007
Date Ended Current: Not reported
Owner/Operator Address: 12481 S 4TH STREET, SUITE 150
Owner/Operator City,State,Zip: DRAPER, UT 84020
Owner/Operator Telephone: 801-999-1807
Owner/Operator Telephone Ext: 1003
Owner/Operator Fax: Not reported
Owner/Operator Email: BSPENCER@NORTONWEBER.COM

Owner/Operator Indicator: Owner
Owner/Operator Name: CSL INC.
Legal Status: Private
Date Became Current: 19870101
Date Ended Current: Not reported
Owner/Operator Address: 529 ALDO AVE
Owner/Operator City,State,Zip: SANTA CLARA, CA 95054
Owner/Operator Telephone: Not reported
Owner/Operator Telephone Ext: Not reported
Owner/Operator Fax: Not reported
Owner/Operator Email: Not reported

Owner/Operator Indicator: Owner
Owner/Operator Name: CSL REAL ESTATE INVESTMENT LLC
Legal Status: Private

CSL, INC. (Continued) **1000298702**

Date Became Current: 19870101
Date Ended Current: Not reported
Owner/Operator Address: 529 ALDO AVENUE
Owner/Operator City,State,Zip: SANTA CLARA, CA 95054
Owner/Operator Telephone: Not reported
Owner/Operator Telephone Ext: Not reported
Owner/Operator Fax: Not reported
Owner/Operator Email: Not reported

Historic Generators:
Receive Date: 20100528
Handler Name: CSL, INC.
Federal Waste Generator Description: Large Quantity Generator
State District Owner: Not reported
Large Quantity Handler of Universal Waste: No
Recognized Trader Importer: No
Recognized Trader Exporter: No
Spent Lead Acid Battery Importer: No
Spent Lead Acid Battery Exporter: No
Current Record: No
Non Storage Recycler Activity: Not reported
Electronic Manifest Broker: Not reported

Receive Date: 20120228
Handler Name: CSL OPERATING, LLC
Federal Waste Generator Description: Large Quantity Generator
State District Owner: Not reported
Large Quantity Handler of Universal Waste: No
Recognized Trader Importer: No
Recognized Trader Exporter: No
Spent Lead Acid Battery Importer: No
Spent Lead Acid Battery Exporter: No
Current Record: No
Non Storage Recycler Activity: Not reported
Electronic Manifest Broker: Not reported

Receive Date: 20160516
Handler Name: CSL OPERATING, LLC
Federal Waste Generator Description: Large Quantity Generator
State District Owner: Not reported
Large Quantity Handler of Universal Waste: No
Recognized Trader Importer: No
Recognized Trader Exporter: No
Spent Lead Acid Battery Importer: No
Spent Lead Acid Battery Exporter: No
Current Record: No
Non Storage Recycler Activity: Not reported
Electronic Manifest Broker: Not reported

Receive Date: 20180228
Handler Name: CSL OPERATING LLC
Federal Waste Generator Description: Large Quantity Generator
State District Owner: Not reported
Large Quantity Handler of Universal Waste: No
Recognized Trader Importer: No
Recognized Trader Exporter: No
Spent Lead Acid Battery Importer: No

CSL, INC. (Continued) **1000298702**

Spent Lead Acid Battery Exporter:	No
Current Record:	No
Non Storage Recycler Activity:	No
Electronic Manifest Broker:	No

Receive Date:	20200227
Handler Name: CSL OPERATING LLC	
Federal Waste Generator Description:	Large Quantity Generator
State District Owner:	Not reported
Large Quantity Handler of Universal Waste:	No
Recognized Trader Importer:	No
Recognized Trader Exporter:	No
Spent Lead Acid Battery Importer:	No
Spent Lead Acid Battery Exporter:	No
Current Record:	No
Non Storage Recycler Activity:	No
Electronic Manifest Broker:	No

Receive Date:	20220406
Handler Name: CSL OPERATING LLC	
Federal Waste Generator Description:	Large Quantity Generator
State District Owner:	Not reported
Large Quantity Handler of Universal Waste:	No
Recognized Trader Importer:	No
Recognized Trader Exporter:	No
Spent Lead Acid Battery Importer:	No
Spent Lead Acid Battery Exporter:	No
Current Record:	Yes
Non Storage Recycler Activity:	No
Electronic Manifest Broker:	No

Receive Date:	19960901
Handler Name: C S L INC	
Federal Waste Generator Description:	Small Quantity Generator
State District Owner:	Not reported
Large Quantity Handler of Universal Waste:	No
Recognized Trader Importer:	No
Recognized Trader Exporter:	No
Spent Lead Acid Battery Importer:	No
Spent Lead Acid Battery Exporter:	No
Current Record:	No
Non Storage Recycler Activity:	Not reported
Electronic Manifest Broker:	Not reported

Receive Date:	19850923
Handler Name: C S L INC	
Federal Waste Generator Description:	Large Quantity Generator
State District Owner:	Not reported
Large Quantity Handler of Universal Waste:	No
Recognized Trader Importer:	No
Recognized Trader Exporter:	No
Spent Lead Acid Battery Importer:	No
Spent Lead Acid Battery Exporter:	No
Current Record:	No
Non Storage Recycler Activity:	Not reported
Electronic Manifest Broker:	Not reported

CSL, INC. (Continued) **1000298702**

Receive Date:	19850923
Handler Name: C S L INC	
Federal Waste Generator Description:	Large Quantity Generator
State District Owner:	Not reported
Large Quantity Handler of Universal Waste:	No
Recognized Trader Importer:	No
Recognized Trader Exporter:	No
Spent Lead Acid Battery Importer:	No
Spent Lead Acid Battery Exporter:	No
Current Record:	No
Non Storage Recycler Activity:	Not reported
Electronic Manifest Broker:	Not reported

Receive Date:	20110627
Handler Name: CSL OPERATING LLC	
Federal Waste Generator Description:	Large Quantity Generator
State District Owner:	Not reported
Large Quantity Handler of Universal Waste:	No
Recognized Trader Importer:	No
Recognized Trader Exporter:	No
Spent Lead Acid Battery Importer:	No
Spent Lead Acid Battery Exporter:	No
Current Record:	No
Non Storage Recycler Activity:	Not reported
Electronic Manifest Broker:	Not reported

Receive Date:	19920415
Handler Name: CSL, INC.	
Federal Waste Generator Description:	Large Quantity Generator
State District Owner:	Not reported
Large Quantity Handler of Universal Waste:	No
Recognized Trader Importer:	No
Recognized Trader Exporter:	No
Spent Lead Acid Battery Importer:	No
Spent Lead Acid Battery Exporter:	No
Current Record:	No
Non Storage Recycler Activity:	Not reported
Electronic Manifest Broker:	Not reported

Receive Date:	19960228
Handler Name: CSL, INC.	
Federal Waste Generator Description:	Large Quantity Generator
State District Owner:	Not reported
Large Quantity Handler of Universal Waste:	No
Recognized Trader Importer:	No
Recognized Trader Exporter:	No
Spent Lead Acid Battery Importer:	No
Spent Lead Acid Battery Exporter:	No
Current Record:	No
Non Storage Recycler Activity:	Not reported
Electronic Manifest Broker:	Not reported

Receive Date:	19990304
Handler Name: CSL, INC.	
Federal Waste Generator Description:	Large Quantity Generator
State District Owner:	Not reported
Large Quantity Handler of Universal Waste:	No

CSL, INC. (Continued) **1000298702**

Recognized Trader Importer:	No
Recognized Trader Exporter:	No
Spent Lead Acid Battery Importer:	No
Spent Lead Acid Battery Exporter:	No
Current Record:	No
Non Storage Recycler Activity:	Not reported
Electronic Manifest Broker:	Not reported

Receive Date:	20001012
Handler Name: CSL, INC.	
Federal Waste Generator Description:	Large Quantity Generator
State District Owner:	Not reported
Large Quantity Handler of Universal Waste:	No
Recognized Trader Importer:	No
Recognized Trader Exporter:	No
Spent Lead Acid Battery Importer:	No
Spent Lead Acid Battery Exporter:	No
Current Record:	No
Non Storage Recycler Activity:	Not reported
Electronic Manifest Broker:	Not reported

Receive Date:	20020301
Handler Name: CSL INC	
Federal Waste Generator Description:	Large Quantity Generator
State District Owner:	Not reported
Large Quantity Handler of Universal Waste:	No
Recognized Trader Importer:	No
Recognized Trader Exporter:	No
Spent Lead Acid Battery Importer:	No
Spent Lead Acid Battery Exporter:	No
Current Record:	No
Non Storage Recycler Activity:	Not reported
Electronic Manifest Broker:	Not reported

Receive Date:	20040220
Handler Name: CSL, INC.	
Federal Waste Generator Description:	Large Quantity Generator
State District Owner:	Not reported
Large Quantity Handler of Universal Waste:	No
Recognized Trader Importer:	No
Recognized Trader Exporter:	No
Spent Lead Acid Battery Importer:	No
Spent Lead Acid Battery Exporter:	No
Current Record:	No
Non Storage Recycler Activity:	Not reported
Electronic Manifest Broker:	Not reported

Receive Date:	20060220
Handler Name: CSL, INC.	
Federal Waste Generator Description:	Large Quantity Generator
State District Owner:	Not reported
Large Quantity Handler of Universal Waste:	No
Recognized Trader Importer:	No
Recognized Trader Exporter:	No
Spent Lead Acid Battery Importer:	No
Spent Lead Acid Battery Exporter:	No
Current Record:	No

CSL, INC. (Continued) **1000298702**

Non Storage Recycler Activity: Not reported
Electronic Manifest Broker: Not reported

Receive Date: 20080227
Handler Name: CSL, INC.
Federal Waste Generator Description: Large Quantity Generator
State District Owner: Not reported
Large Quantity Handler of Universal Waste: No
Recognized Trader Importer: No
Recognized Trader Exporter: No
Spent Lead Acid Battery Importer: No
Spent Lead Acid Battery Exporter: No
Current Record: No
Non Storage Recycler Activity: Not reported
Electronic Manifest Broker: Not reported

List of NAICS Codes and Descriptions:
NAICS Code: 332813
NAICS Description: ELECTROPLATING, PLATING, POLISHING, ANODIZING, AND COLORING

NAICS Code: 33991
NAICS Description: JEWELRY AND SILVERWARE MANUFACTURING

Facility Has Received Notices of Violation:
Found Violation: No
Agency Which Determined Violation: Not reported
Violation Short Description: Not reported
Date Violation was Determined: Not reported
Actual Return to Compliance Date: Not reported
Return to Compliance Qualifier: Not reported
Violation Responsible Agency: Not reported
Scheduled Compliance Date: Not reported
Enforcement Identifier: Not reported
Date of Enforcement Action: Not reported
Enforcement Responsible Agency: Not reported
Enforcement Docket Number: Not reported
Enforcement Attorney: Not reported
Corrective Action Component: Not reported
Appeal Initiated Date: Not reported
Appeal Resolution Date: Not reported
Disposition Status Date: Not reported
Disposition Status: Not reported
Disposition Status Description: Not reported
Consent/Final Order Sequence Number:Not reported
Consent/Final Order Respondent Name: Not reported
Consent/Final Order Lead Agency: Not reported
Enforcement Type: Not reported
Enforcement Responsible Person: Not reported
Enforcement Responsible Sub-Organization: Not reported
SEP Sequence Number: Not reported
SEP Expenditure Amount: Not reported
SEP Scheduled Completion Date: Not reported
SEP Actual Date: Not reported
SEP Defaulted Date: Not reported
SEP Type: Not reported
SEP Type Description: Not reported

CSL, INC. (Continued) **1000298702**

Proposed Amount:	Not reported
Final Monetary Amount:	Not reported
Paid Amount:	Not reported
Final Count:	Not reported
Final Amount:	Not reported
Found Violation:	Yes
Agency Which Determined Violation:	State
Violation Short Description:	Generators - General
Date Violation was Determined:	20051107
Actual Return to Compliance Date:	20051107
Return to Compliance Qualifier:	Observed
Violation Responsible Agency:	State
Scheduled Compliance Date:	Not reported
Enforcement Identifier:	501
Date of Enforcement Action:	20051107
Enforcement Responsible Agency:	State
Enforcement Docket Number:	Not reported
Enforcement Attorney:	Not reported
Corrective Action Component:	No
Appeal Initiated Date:	Not reported
Appeal Resolution Date:	Not reported
Disposition Status Date:	Not reported
Disposition Status:	Not reported
Disposition Status Description:	Not reported
Consent/Final Order Sequence Number:	Not reported
Consent/Final Order Respondent Name:	Not reported
Consent/Final Order Lead Agency:	Not reported
Enforcement Type:	WRITTEN INFORMAL
Enforcement Responsible Person:	Not reported
Enforcement Responsible Sub-Organization:	Not reported
SEP Sequence Number:	Not reported
SEP Expenditure Amount:	Not reported
SEP Scheduled Completion Date:	Not reported
SEP Actual Date:	Not reported
SEP Defaulted Date:	Not reported
SEP Type:	Not reported
SEP Type Description:	Not reported
Proposed Amount:	Not reported
Final Monetary Amount:	Not reported
Paid Amount:	Not reported
Final Count:	Not reported
Final Amount:	Not reported
Found Violation:	Yes
Agency Which Determined Violation:	State
Violation Short Description:	Generators - General
Date Violation was Determined:	20091104
Actual Return to Compliance Date:	20091120
Return to Compliance Qualifier:	Documented
Violation Responsible Agency:	State
Scheduled Compliance Date:	20091114
Enforcement Identifier:	601
Date of Enforcement Action:	20091104
Enforcement Responsible Agency:	State
Enforcement Docket Number:	Not reported
Enforcement Attorney:	Not reported

CSL, INC. (Continued) **1000298702**

Corrective Action Component: No
Appeal Initiated Date: Not reported
Appeal Resolution Date: Not reported
Disposition Status Date: Not reported
Disposition Status: Not reported
Disposition Status Description: Not reported
Consent/Final Order Sequence Number:Not reported
Consent/Final Order Respondent Name: Not reported
Consent/Final Order Lead Agency: Not reported
Enforcement Type: WRITTEN INFORMAL
Enforcement Responsible Person: Not reported
Enforcement Responsible Sub-Organization: Not reported
SEP Sequence Number: Not reported
SEP Expenditure Amount: Not reported
SEP Scheduled Completion Date: Not reported
SEP Actual Date: Not reported
SEP Defaulted Date: Not reported
SEP Type: Not reported
SEP Type Description: Not reported
Proposed Amount: Not reported
Final Monetary Amount: Not reported
Paid Amount: Not reported
Final Count: Not reported
Final Amount: Not reported

Found Violation: No
Agency Which Determined Violation: Not reported
Violation Short Description: Not reported
Date Violation was Determined: Not reported
Actual Return to Compliance Date: Not reported
Return to Compliance Qualifier: Not reported
Violation Responsible Agency: Not reported
Scheduled Compliance Date: Not reported
Enforcement Identifier: Not reported
Date of Enforcement Action: Not reported
Enforcement Responsible Agency: Not reported
Enforcement Docket Number: Not reported
Enforcement Attorney: Not reported
Corrective Action Component: Not reported
Appeal Initiated Date: Not reported
Appeal Resolution Date: Not reported
Disposition Status Date: Not reported
Disposition Status: Not reported
Disposition Status Description: Not reported
Consent/Final Order Sequence Number:Not reported
Consent/Final Order Respondent Name: Not reported
Consent/Final Order Lead Agency: Not reported
Enforcement Type: Not reported
Enforcement Responsible Person: Not reported
Enforcement Responsible Sub-Organization: Not reported
SEP Sequence Number: Not reported
SEP Expenditure Amount: Not reported
SEP Scheduled Completion Date: Not reported
SEP Actual Date: Not reported
SEP Defaulted Date: Not reported
SEP Type: Not reported
SEP Type Description: Not reported

CSL, INC. (Continued) **1000298702**

Proposed Amount:	Not reported
Final Monetary Amount:	Not reported
Paid Amount:	Not reported
Final Count:	Not reported
Final Amount:	Not reported
Found Violation:	No
Agency Which Determined Violation:	Not reported
Violation Short Description:	Not reported
Date Violation was Determined:	Not reported
Actual Return to Compliance Date:	Not reported
Return to Compliance Qualifier:	Not reported
Violation Responsible Agency:	Not reported
Scheduled Compliance Date:	Not reported
Enforcement Identifier:	Not reported
Date of Enforcement Action:	Not reported
Enforcement Responsible Agency:	Not reported
Enforcement Docket Number:	Not reported
Enforcement Attorney:	Not reported
Corrective Action Component:	Not reported
Appeal Initiated Date:	Not reported
Appeal Resolution Date:	Not reported
Disposition Status Date:	Not reported
Disposition Status:	Not reported
Disposition Status Description:	Not reported
Consent/Final Order Sequence Number:	Not reported
Consent/Final Order Respondent Name:	Not reported
Consent/Final Order Lead Agency:	Not reported
Enforcement Type:	Not reported
Enforcement Responsible Person:	Not reported
Enforcement Responsible Sub-Organization:	Not reported
SEP Sequence Number:	Not reported
SEP Expenditure Amount:	Not reported
SEP Scheduled Completion Date:	Not reported
SEP Actual Date:	Not reported
SEP Defaulted Date:	Not reported
SEP Type:	Not reported
SEP Type Description:	Not reported
Proposed Amount:	Not reported
Final Monetary Amount:	Not reported
Paid Amount:	Not reported
Final Count:	Not reported
Final Amount:	Not reported
Found Violation:	No
Agency Which Determined Violation:	Not reported
Violation Short Description:	Not reported
Date Violation was Determined:	Not reported
Actual Return to Compliance Date:	Not reported
Return to Compliance Qualifier:	Not reported
Violation Responsible Agency:	Not reported
Scheduled Compliance Date:	Not reported
Enforcement Identifier:	Not reported
Date of Enforcement Action:	Not reported
Enforcement Responsible Agency:	Not reported
Enforcement Docket Number:	Not reported
Enforcement Attorney:	Not reported

CSL, INC. (Continued) **1000298702**

Corrective Action Component: Not reported
Appeal Initiated Date: Not reported
Appeal Resolution Date: Not reported
Disposition Status Date: Not reported
Disposition Status: Not reported
Disposition Status Description: Not reported
Consent/Final Order Sequence Number:Not reported
Consent/Final Order Respondent Name: Not reported
Consent/Final Order Lead Agency: Not reported
Enforcement Type: Not reported
Enforcement Responsible Person: Not reported
Enforcement Responsible Sub-Organization: Not reported
SEP Sequence Number: Not reported
SEP Expenditure Amount: Not reported
SEP Scheduled Completion Date: Not reported
SEP Actual Date: Not reported
SEP Defaulted Date: Not reported
SEP Type: Not reported
SEP Type Description: Not reported
Proposed Amount: Not reported
Final Monetary Amount: Not reported
Paid Amount: Not reported
Final Count: Not reported
Final Amount: Not reported

Found Violation: No
Agency Which Determined Violation: Not reported
Violation Short Description: Not reported
Date Violation was Determined: Not reported
Actual Return to Compliance Date: Not reported
Return to Compliance Qualifier: Not reported
Violation Responsible Agency: Not reported
Scheduled Compliance Date: Not reported
Enforcement Identifier: Not reported
Date of Enforcement Action: Not reported
Enforcement Responsible Agency: Not reported
Enforcement Docket Number: Not reported
Enforcement Attorney: Not reported
Corrective Action Component: Not reported
Appeal Initiated Date: Not reported
Appeal Resolution Date: Not reported
Disposition Status Date: Not reported
Disposition Status: Not reported
Disposition Status Description: Not reported
Consent/Final Order Sequence Number:Not reported
Consent/Final Order Respondent Name: Not reported
Consent/Final Order Lead Agency: Not reported
Enforcement Type: Not reported
Enforcement Responsible Person: Not reported
Enforcement Responsible Sub-Organization: Not reported
SEP Sequence Number: Not reported
SEP Expenditure Amount: Not reported
SEP Scheduled Completion Date: Not reported
SEP Actual Date: Not reported
SEP Defaulted Date: Not reported
SEP Type: Not reported
SEP Type Description: Not reported

CSL, INC. (Continued) **1000298702**

Proposed Amount:	Not reported
Final Monetary Amount:	Not reported
Paid Amount:	Not reported
Final Count:	Not reported
Final Amount:	Not reported
Found Violation:	No
Agency Which Determined Violation:	Not reported
Violation Short Description:	Not reported
Date Violation was Determined:	Not reported
Actual Return to Compliance Date:	Not reported
Return to Compliance Qualifier:	Not reported
Violation Responsible Agency:	Not reported
Scheduled Compliance Date:	Not reported
Enforcement Identifier:	Not reported
Date of Enforcement Action:	Not reported
Enforcement Responsible Agency:	Not reported
Enforcement Docket Number:	Not reported
Enforcement Attorney:	Not reported
Corrective Action Component:	Not reported
Appeal Initiated Date:	Not reported
Appeal Resolution Date:	Not reported
Disposition Status Date:	Not reported
Disposition Status:	Not reported
Disposition Status Description:	Not reported
Consent/Final Order Sequence Number:	Not reported
Consent/Final Order Respondent Name:	Not reported
Consent/Final Order Lead Agency:	Not reported
Enforcement Type:	Not reported
Enforcement Responsible Person:	Not reported
Enforcement Responsible Sub-Organization:	Not reported
SEP Sequence Number:	Not reported
SEP Expenditure Amount:	Not reported
SEP Scheduled Completion Date:	Not reported
SEP Actual Date:	Not reported
SEP Defaulted Date:	Not reported
SEP Type:	Not reported
SEP Type Description:	Not reported
Proposed Amount:	Not reported
Final Monetary Amount:	Not reported
Paid Amount:	Not reported
Final Count:	Not reported
Final Amount:	Not reported
Found Violation:	No
Agency Which Determined Violation:	Not reported
Violation Short Description:	Not reported
Date Violation was Determined:	Not reported
Actual Return to Compliance Date:	Not reported
Return to Compliance Qualifier:	Not reported
Violation Responsible Agency:	Not reported
Scheduled Compliance Date:	Not reported
Enforcement Identifier:	Not reported
Date of Enforcement Action:	Not reported
Enforcement Responsible Agency:	Not reported
Enforcement Docket Number:	Not reported
Enforcement Attorney:	Not reported

CSL, INC. (Continued) **1000298702**

Corrective Action Component: Not reported
Appeal Initiated Date: Not reported
Appeal Resolution Date: Not reported
Disposition Status Date: Not reported
Disposition Status: Not reported
Disposition Status Description: Not reported
Consent/Final Order Sequence Number:Not reported
Consent/Final Order Respondent Name: Not reported
Consent/Final Order Lead Agency: Not reported
Enforcement Type: Not reported
Enforcement Responsible Person: Not reported
Enforcement Responsible Sub-Organization: Not reported
SEP Sequence Number: Not reported
SEP Expenditure Amount: Not reported
SEP Scheduled Completion Date: Not reported
SEP Actual Date: Not reported
SEP Defaulted Date: Not reported
SEP Type: Not reported
SEP Type Description: Not reported
Proposed Amount: Not reported
Final Monetary Amount: Not reported
Paid Amount: Not reported
Final Count: Not reported
Final Amount: Not reported

Evaluation Action Summary:
Evaluation Date: 20030714
Evaluation Responsible Agency: State
Found Violation: No
Evaluation Type Description: COMPLIANCE EVALUATION INSPECTION ON-SITE
Evaluation Responsible Person Identifier: Not reported
Evaluation Responsible Sub-Organization: Not reported
Actual Return to Compliance Date: Not reported
Scheduled Compliance Date: Not reported
Date of Request: Not reported
Date Response Received: Not reported
Request Agency: Not reported
Former Citation: Not reported

Evaluation Date: 20051107
Evaluation Responsible Agency: State Contractor/Grantee
Found Violation: Yes
Evaluation Type Description: COMPLIANCE EVALUATION INSPECTION ON-SITE
Evaluation Responsible Person Identifier: Not reported
Evaluation Responsible Sub-Organization: Not reported
Actual Return to Compliance Date: 20051107
Scheduled Compliance Date: Not reported
Date of Request: Not reported
Date Response Received: Not reported
Request Agency: Not reported
Former Citation: Not reported

Evaluation Date: 20091104
Evaluation Responsible Agency: State
Found Violation: Yes
Evaluation Type Description: COMPLIANCE EVALUATION INSPECTION ON-SITE
Evaluation Responsible Person Identifier: Not reported

CSL, INC. (Continued) **1000298702**

Evaluation Responsible Sub-Organization:	Not reported
Actual Return to Compliance Date:	20091120
Scheduled Compliance Date:	20091114
Date of Request:	Not reported
Date Response Received:	Not reported
Request Agency:	Not reported
Former Citation:	Not reported

Evaluation Date:	20210316
Evaluation Responsible Agency:	State
Found Violation:	No
Evaluation Type Description:	COMPLIANCE EVALUATION INSPECTION ON-SITE
Evaluation Responsible Person Identifier:	CUPA
Evaluation Responsible Sub-Organization:	Not reported
Actual Return to Compliance Date:	Not reported
Scheduled Compliance Date:	Not reported
Date of Request:	Not reported
Date Response Received:	Not reported
Request Agency:	Not reported
Former Citation:	Not reported

Evaluation Date:	20030707
Evaluation Responsible Agency:	State Contractor/Grantee
Found Violation:	No
Evaluation Type Description:	COMPLIANCE EVALUATION INSPECTION ON-SITE
Evaluation Responsible Person Identifier:	Not reported
Evaluation Responsible Sub-Organization:	Not reported
Actual Return to Compliance Date:	Not reported
Scheduled Compliance Date:	Not reported
Date of Request:	Not reported
Date Response Received:	Not reported
Request Agency:	Not reported
Former Citation:	Not reported

Evaluation Date:	20190313
Evaluation Responsible Agency:	State
Found Violation:	No
Evaluation Type Description:	COMPLIANCE EVALUATION INSPECTION ON-SITE
Evaluation Responsible Person Identifier:	Not reported
Evaluation Responsible Sub-Organization:	Not reported
Actual Return to Compliance Date:	Not reported
Scheduled Compliance Date:	Not reported
Date of Request:	Not reported
Date Response Received:	Not reported
Request Agency:	Not reported
Former Citation:	Not reported

Evaluation Date:	20061115
Evaluation Responsible Agency:	State
Found Violation:	No
Evaluation Type Description:	COMPLIANCE EVALUATION INSPECTION ON-SITE
Evaluation Responsible Person Identifier:	Not reported
Evaluation Responsible Sub-Organization:	Not reported
Actual Return to Compliance Date:	Not reported
Scheduled Compliance Date:	Not reported
Date of Request:	Not reported
Date Response Received:	Not reported

CSL, INC. (Continued) **1000298702**

Request Agency:	Not reported
Former Citation:	Not reported
Evaluation Date:	20061115
Evaluation Responsible Agency:	State
Found Violation:	No
Evaluation Type Description:	COMPLIANCE EVALUATION INSPECTION ON-SITE
Evaluation Responsible Person Identifier:	Not reported
Evaluation Responsible Sub-Organization:	Not reported
Actual Return to Compliance Date:	Not reported
Scheduled Compliance Date:	Not reported
Date of Request:	Not reported
Date Response Received:	Not reported
Request Agency:	Not reported
Former Citation:	Not reported
Evaluation Date:	20210401
Evaluation Responsible Agency:	EPA
Found Violation:	No
Evaluation Type Description:	NON-FINANCIAL RECORD REVIEW
Evaluation Responsible Person Identifier:	JMACA
Evaluation Responsible Sub-Organization:	Not reported
Actual Return to Compliance Date:	Not reported
Scheduled Compliance Date:	Not reported
Date of Request:	Not reported
Date Response Received:	Not reported
Request Agency:	Not reported
Former Citation:	Not reported

ENVIROSTOR:

Name:	CSL, INC.
Address:	529 ALDO AVENUE
City,State,Zip:	SANTA CLARA, CA 95054
Facility ID:	71002349
Status:	Inactive - Needs Evaluation
Status Date:	Not reported
Site Code:	Not reported
Site Type:	Tiered Permit
Site Type Detailed:	Tiered Permit
Acres:	Not reported
NPL:	NO
Regulatory Agencies:	NONE SPECIFIED
Lead Agency:	NONE SPECIFIED
Program Manager:	Not reported
Supervisor:	Not reported
Division Branch:	Cleanup Berkeley
Assembly:	25
Senate:	10
Special Program:	Not reported
Restricted Use:	NO
Site Mgmt Req:	NONE SPECIFIED
Funding:	Not reported
Latitude:	37.38553
Longitude:	-121.9451
APN:	NONE SPECIFIED
Past Use:	NONE SPECIFIED

CSL, INC. (Continued) **1000298702**

Potential COC: NONE SPECIFIED
Confirmed COC: NONE SPECIFIED
Potential Description: NONE SPECIFIED
Alias Name: CAD029910734
Alias Type: EPA Identification Number
Alias Name: 110000886587
Alias Type: EPA (FRS #)
Alias Name: 71002349
Alias Type: Envirostor ID Number

Completed Info:
Completed Area Name: Not reported
Completed Sub Area Name: Not reported
Completed Document Type: Not reported
Completed Date: Not reported
Comments: Not reported

Future Area Name: Not reported
Future Sub Area Name: Not reported
Future Document Type: Not reported
Future Due Date: Not reported
Schedule Area Name: Not reported
Schedule Sub Area Name: Not reported
Schedule Document Type: Not reported
Schedule Due Date: Not reported
Schedule Revised Date: Not reported

CERS HAZ WASTE:
Name: CSL OPERATING LLC
Address: 529 ALDO AVE
City,State,Zip: SANTA CLARA, CA 95054-2263
Site ID: 109066
CERS ID: 10137430
CERS Description: Hazardous Waste Generator

Name: CSL OPERATING LLC
Address: 529 ALDO AVE
City,State,Zip: SANTA CLARA, CA 95054-2263
Site ID: 109066
CERS ID: 10137430
CERS Description: Hazardous Waste Onsite Treatment

Name: CSL OPERATING LLC
Address: 529 ALDO AVE
City,State,Zip: SANTA CLARA, CA 95054-2263
Site ID: 109066
CERS ID: 10137430
CERS Description: RCRA LQ HW Generator

Name: CSL OPERATING LLC
Address: 529 ALDO AVE
City,State,Zip: SANTA CLARA, CA 95054-2263
Site ID: 109066
CERS ID: 10137430
CERS Description: Hazardous Chemical Management

CSL, INC. (Continued) **1000298702**

Facility, Chemical, Releases and Other Waste Management Summary Information:

TRI ID:	95054CSLNC529AL
Form Type:	Form R
Reporting year:	2018
Trade secret indicator:	NO
Sanitized indicator:	NO
Title of certifying official:	EHS COORDINATOR DAN DALTON
Certifying officials signature indicator:	ELECTRONIC
Date signed:	2019-06-28
Name:	CSL OPERATING LLC
Address:	529 ALDO AVE
City,State,Zip:	SANTA CLARA, CA 95054
BIA code:	Not reported
Tribe name:	Not reported
Mailing name:	CSL OPERATING LLC
Mailing street:	529 ALDO AVE
Mailing province:	Not reported
Mailing City,State,Zip:	SANTA CLARA, CA 95054
Entire facility ind:	YES
Partial facility ind:	NO
Federal facility ind:	NO
Goco facility ind:	NO
Assigned fed facility flag:	NO
Public contact name:	DAN DALTON
Public contact phone and Ext:	6698880612
Public contact email:	DAN.DALTON@NXEDGEINC.COM
Primary sic code:	Not reported
Sic code 2:	Not reported
Sic code 3:	Not reported
Sic code 4:	Not reported
Sic code 5:	Not reported
Sic code 6:	Not reported
Naics origin:	Not reported
Primary naics code:	332813
Naics code 2:	Not reported
Naics code 3:	Not reported
Naics code 4:	Not reported
Naics code 5:	Not reported
Naics code 6:	Not reported
Latitude:	37.38537
Longitude:	-121.94512
D and B number A:	029910734
D and B number B:	Not reported
RCRA number A:	CAD029910734
RCRA number B:	Not reported
RCRA number C:	Not reported
RCRA number D:	Not reported
RCRA number E:	Not reported
RCRA number F:	Not reported
RCRA number G:	Not reported
RCRA number H:	Not reported
NPDES number A:	CAZ416293
NPDES number B:	Not reported
NPDES number C:	Not reported
NPDES number D:	Not reported
NPDES number E:	Not reported
NPDES number F:	Not reported

CSL, INC. (Continued) **1000298702**

NPDES number G:		Not reported
Parent company name:		NXEDGE INC
Parent company D and B number:		140789384
Standardized parent company name:		NXEDGE INC
Document control number:		1318217400961
TRI ID:		95054CSLNC529AL
Cas number:		007697372
Chemical name:	NITRIC ACID	
Classification:		TRI
Unit of measure:		Pounds
Metal ind:		NO
Revision code 1:		Not reported
Revision code 2:		Not reported
Maximum amount on site:		03
Fugitive air emissions - total release pounds:		0
Fugitive air emissions - total release range code:		Not reported
Total fugitive air emissions:		0
Fugitive air emissions - basis of estimate:		Other
Stack air emissions - release pounds:		1
Stack air emissions - release range code:		Not reported
Total stack air emissions:		1
Stack air emissions - basis of estimate:		Other
Total air emissions:		1
Discharges to stream a - stream name:		NA
Total discharges to stream a:		0
Discharges to stream a - basis of estimate:		Not reported
Discharges to stream a - % from stormwater:		Not reported
Discharges to stream b - stream name:		Not reported
Total discharges to stream b:		Not reported
Discharges to stream b - basis of estimate:		Not reported
Discharges to stream b - % from stormwater:		Not reported
Discharges to stream c - stream name:		Not reported
Total discharges to stream c:		Not reported
Discharges to stream c - basis of estimate:		Not reported
Discharges to stream c - % from stormwater:		Not reported
Discharges to stream d - stream name:		Not reported
Total discharges to stream d:		Not reported
Discharges to stream d - basis of estimate:		Not reported
Discharges to stream d - % from stormwater:		Not reported
Discharges to stream e - stream name:		Not reported
Total discharges to stream e:		Not reported
Discharges to stream e - basis of estimate:		Not reported
Discharges to stream e - % from stormwater:		Not reported
Discharges to stream f - stream name:		Not reported
Total discharges to stream f:		Not reported
Discharges to stream f - basis of estimate:		Not reported
Discharges to stream f - % from stormwater:		Not reported
Discharges to stream g - stream name:		Not reported
Total discharges to stream g:		Not reported
Discharges to stream g - basis of estimate:		Not reported
Discharges to stream g - % from stormwater:		Not reported
Total number of receiving streams:		0
Total surface water discharge:		0
Total on-site underground inj - pounds:		Not reported
On-site underground inj - basis of estimate:		Not reported
Total on-site ugrnd inj to cl i wells - pounds:		0
On-site underground inj to c1 i wells - basis of estimate:		Not reported

CSL, INC. (Continued) **1000298702**

Total on-site ugrnd inj to cl ii-v wells - pounds:	0
On-site ungrnd inj to cl ii-v wells - basis of estimate:	Not reported
Total on-site underground injection:	0
Total on-site landfills:	Not reported
On-site landfills - basis of estimate:	Not reported
Total on-site RCRA subtitle c landfills:	0
On-site RCRA subtitle c landfills - basis of estimate:	Not reported
Total other on-site landfills:	0
Other landfills - basis of estimate:	Not reported
Total on-site land treatment:	0
Land trtmt/appl farming - basis of estimate:	Not reported
Total surface impoundments:	Not reported
Surface impoundment - basis of estimate:	Not reported
Total RCRA c surface impoundments:	0
RCRA c Surface impoundment - basis of estimate:	Not reported
Total other surface impoundments:	0
Other surface impoundment - basis of estimate:	Not reported
Total other disposal:	0
Other disposal - basis of estimate:	Other
Total on-site land releases:	0
Total on-site releases:	1
Off-site - POTW releases:	0
Off-site - storage only:	0
Off-site - solid/stab - metals:	0
Off-site - wastewater treatment release - metals:	0
Off-site - solid/stab - release - metals:	0
Off-site - wastewater treatment - metals:	0
Off-site - underground injection:	0
Off-site - underground injection - class 1 wells:	0
Off-site - underground injection - class ii-v wells:	0
Off-site - landfills/disposal surface impoundments:	0
Off-site - surface impoundment:	0
Off-site - RCRA subtitle c surface impoundments:	0
Off-site - other surface impoundments:	0
Off-site - other landfills:	0
Off-site - RCRA subtitle c landfills:	6144.29
Off-site - disposal - land treatment:	0
Off-site - disposal - other land disposal:	0
Off-site - disposal - other off-site management:	0
Off-site - disposal - transfer to waste broker:	0
Off-site - disposal - unknown:	0
Total transferred off site for disposal:	6144.29
Off-site - recycling - solvents/organics recovery:	0
Off-site - recycling -metals recovery:	0
Off-site - recycling - other reuse or recovery:	970.15
Off-site - recycling - acid regeneration:	0
Off-site - recycling - transfer to waste broker:	0
Total transferred off site for recycling:	970.15
Off-site - energy recovery:	0
Off-site - transfer to waste broker for energy recovery:	0
Total transferred off site for energy recovery:	0
Off-site - POTW treatment:	0
Off-site - solid/stab treatment - non metals:	0
Off-site -incineration/thermal treatment:	0
Off-site - incineration/insignificant heat value:	0
Off-site - wastewater treatment - non-metals:	0
Off-site - other waste treatment:	0

CSL, INC. (Continued) **1000298702**

Off-site - transfer to waste broker - waste treatment:	0
Total transferred off site for treatment:	0
Off-site - transfer to waste broker:	0
Total transferred off site for further waste management:	7114.44
Total POTW transfer:	0
Energy recovery on site current year:	0
Recycled on site current year:	0
Treated on site current year:	7482.56
Total on-site waste management:	7482.56
On-site energy recovery method 1:	Not Applicable
On-site energy recovery method 2:	Not reported
On-site energy recovery method 3:	Not Applicable
On-site energy recovery method 4:	Not reported
On-site recycling processes method 1:	Not Applicable
On-site recycling processes method 2:	Not reported
On-site recycling processes method 3:	Not reported
On-site recycling processes method 4:	Not reported
On-site recycling processes method 5:	Not reported
On-site recycling processes method 6:	Not reported
On-site recycling processes method 7:	Not reported
FRS Facility ID:	110000886587
Elemental Metal Included:	NO
Waste Rock Pile managed Indicator:	0
Waste Rock Quantity:	Not reported
Off Site - POTW Releases 81C:	0
Off Site - POTW Releases 81D:	0

Chemical Activities and Uses:

Cas number:		007697372
Document control number:		1318217400961
Chemical name:	NITRIC ACID	
Classification:		TRI
Unit of measure:		Pounds
Produce the chemical:		No
Import the chemical:		No
On-site use of the chemical:		No
Sale or distribution of the chemical:		No
As a byproduct:		No
As a manufactured impurity:		No
Used as a reactant:		No
P101 feedstocks:		No
P102 raw materials:		No
P103 intermediates:		No
P104 initiators:		No
P199 other:		No
Added as a formulation component:		No
P201 additives:		No
P202 dyes:		No
P203 reaction diluents:		No
P204 initiators:		No
P205 solvents:		No
P206 inhibitors:		No
P207 emulsifiers:		No
P208 surfactants:		No
P209 lubricants:		No
P210 flame retardants:		No
P211 rheological modifiers:		No
P299 other:		No

CSL, INC. (Continued) **1000298702**

Used as an article component:	No
Repackaging:	No
As a process impurity:	No
Processed / recycling:	No
Used as a chemical processing aid:	No
Z101 process solvents:	No
Z102 catalysts:	No
Z103 inhibitors:	No
Z104 initiators:	No
Z105 reaction terminators:	No
Z106 solution buffers:	No
Z199 other:	No
Used as a manufacturing aid:	Yes
Z201 process lubricants:	No
Z202 metalworking fluids:	No
Z203 coolants:	No
Z204 refrigerants:	No
Z205 hydraulic fluids:	No
Z299 other:	No
Ancillary or other use:	Yes
Z301 cleaner:	No
Z302 degreaser:	No
Z303 lubricant:	No
Z304 fuel:	No
Z305 flame retardant:	No
Z306 waste treatment:	No
Z307 water treatment:	No
Z308 construction materials:	No
Z399 other:	No

Submitted Facility Name:	CSL OPERATING LLC
Submitted Street:	529 ALDO AVE
Submitted City:	SANTA CLARA
Submitted County:	SANTA CLARA
Submitted State:	CA
Submitted Zip Code:	95054
Submitted BIA Code:	Not reported
Submitted Tribe Name:	Not reported
Submitted Parent Company Name:	NXEDGE INC
Submitted Parent Company DB Number:	140789384
Submitted Standardized Parent Company Name:	NXEDGE INC
Submitted Primary NAICS Code:	332813
Submitted Industry Code:	332
Submitted Industry Name:	Fabricated Metals
Industry Code:	332
Industry Name:	Fabricated Metals
Last year the facility reported:	2019
First year the facility reported:	2000
Number of forms submitted:	1
Total number of forms submitted:	19 20200808

Detailed Source Reduction Activities and Methods:

Cas number:		007697372
Document control number:		1318217400961
Chemical name:	NITRIC ACID	
Classification:		TRI
Unit of measure:		Pounds

CSL, INC. (Continued) **1000298702**

On-site limited releases - prior year:	0
On-site limited releases - current year:	0
On-site limited releases - following year:	0
On-site limited releases - 2nd-following year:	0
Other on-site releases - prior year:	1
Other on-site releases - current year:	1
Other on-site releases - following year:	1
Other on-site releases - 2nd-following year:	1
Off-site limited releases - prior year:	2910.45
Off-site limited releases - current year:	6144.29
Off-site limited releases - following year:	6144.29
Off-site limited releases - 2nd-following year:	6144.29
Other off-site releases - previous year:	0
Other off-site releases - current year:	0
Other off-site releases - following year:	0
Other off-site releases - 2nd-following year:	0
Energy recovery on site prior year:	0
Energy recovery on site current year:	0
Energy recovery on site following year:	0
Energy recovery on site 2nd-following year:	0
Energy recovery off site prior year:	0
Energy recovery off site current year:	0
Energy recovery off site following year:	0
Energy recovery off site 2nd-following year:	0
Quantity recycled on site prior year:	0
Quantity recycled on site current year:	0
Quantity recycled on site following year:	0
Quantity recycled on site 2nd-following year:	0
Quantity recycled off site prior year:	0
Quantity recycled off site current year:	970.15
Quantity recycled off site following year:	970.15
Quantity recycled off site 2nd-following year:	970.15
Quantity treated on site prior year:	20536.74
Quantity treated on site current year:	7482.56
Quantity treated on site following year:	7482.56
Quantity treated on site 2nd-following year:	7482.56
Quantity treated off site prior year:	0
Quantity treated off site current year:	0
Quantity treated off site following year:	0
Quantity treated off site 2nd-following year:	0
Catastrophic releases or other one-time events:	Not reported
Prod ratio/activity index:	.75
Prod ratio or activity:	PRODUCTION
1st SR reduction activity:	NA-NA
1st SR activity ID meth code and desc 1:	Not reported
1st SR activity ID meth code and desc 2:	Not reported
1st SR activity ID meth code and desc 3:	Not reported
EST Ann REDN 1st source REDN act code and desc:	Not reported
2nd SR activity code and desc:	Not reported
2nd SR activity ID meth code and desc 1:	Not reported
2nd SR activity ID meth code and desc 2:	Not reported
2nd SR activity ID meth code and desc 3:	Not reported
EST Ann REDN 2nd source REDN act code and desc:	Not reported
3rd SR activity code and desc:	Not reported
3rd SR activity ID meth code and desc 1:	Not reported
3rd SR activity ID meth code and desc 2:	Not reported
3rd SR activity ID meth code and desc 3:	Not reported

CSL, INC. (Continued) **1000298702**

EST Ann REDN 3rd source REDN act code and desc:	Not reported
4th SR activity code and desc:	Not reported
4th SR activity ID meth code and desc 1:	Not reported
4th SR activity ID meth code and desc 2:	Not reported
4th SR activity ID meth code and desc 3:	Not reported
EST Ann REDN 4th source REDN act code and desc:	Not reported

Detailed On-site Waste Treatment Methods and Efficiency:

Cas number:	007697372
Document control number:	1318217400961
Chemical name:	NITRIC ACID
Classification:	TRI
Unit of measure:	Pounds
Stream 1 - waste stream code:	Wastewater (aqueous waste)
Stream 1 - trtmt method - sequence 1:	Neutralization
Stream 1 - trtmt method - sequence 2:	Not reported
Stream 1 - trtmt method - sequence 3:	Not reported
Stream 1 - trtmt method - sequence 4:	Not reported
Stream 1 - trtmt method - sequence 5:	Not reported
Stream 1 - trtmt method - sequence 6:	Not reported
Stream 1 - trtmt method - sequence 7:	Not reported
Stream 1 - trtmt method - sequence 8:	Not reported
Stream 1 - based on operating data:	NO
Stream 2 - waste stream code:	Not reported
Stream 2 - trtmt method - sequence 1:	Not reported
Stream 2 - trtmt method - sequence 2:	Not reported
Stream 2 - trtmt method - sequence 3:	Not reported
Stream 2 - trtmt method - sequence 4:	Not reported
Stream 2 - trtmt method - sequence 5:	Not reported
Stream 2 - trtmt method - sequence 6:	Not reported
Stream 2 - trtmt method - sequence 7:	Not reported
Stream 2 - trtmt method - sequence 8:	Not reported
Stream 2 - based on operating data:	Not reported
Stream 3 - waste stream code:	Not reported
Stream 3 - trtmt method - sequence 1:	Not reported
Stream 3 - trtmt method - sequence 2:	Not reported
Stream 3 - trtmt method - sequence 3:	Not reported
Stream 3 - trtmt method - sequence 4:	Not reported
Stream 3 - trtmt method - sequence 5:	Not reported
Stream 3 - trtmt method - sequence 6:	Not reported
Stream 3 - trtmt method - sequence 7:	Not reported
Stream 3 - trtmt method - sequence 8:	Not reported
Stream 3 - based on operating data:	Not reported
Stream 4 - waste stream code:	Not reported
Stream 4 - trtmt method - sequence 1:	Not reported
Stream 4 - trtmt method - sequence 2:	Not reported
Stream 4 - trtmt method - sequence 3:	Not reported
Stream 4 - trtmt method - sequence 4:	Not reported
Stream 4 - trtmt method - sequence 5:	Not reported
Stream 4 - trtmt method - sequence 6:	Not reported
Stream 4 - trtmt method - sequence 7:	Not reported
Stream 4 - trtmt method - sequence 8:	Not reported
Stream 4 - based on operating data:	Not reported
Stream 5 - waste stream code:	Not reported
Stream 5 - trtmt method - sequence 1:	Not reported
Stream 5 - trtmt method - sequence 2:	Not reported
Stream 5 - trtmt method - sequence 3:	Not reported

CSL, INC. (Continued) **1000298702**

Stream 5 - trtmt method - sequence 4:	Not reported
Stream 5 - trtmt method - sequence 5:	Not reported
Stream 5 - trtmt method - sequence 6:	Not reported
Stream 5 - trtmt method - sequence 7:	Not reported
Stream 5 - trtmt method - sequence 8:	Not reported
Stream 5 - based on operating data:	Not reported

Details of Off-site Transfers:

Cas number:	007697372
Document control number:	1318217400961
Chemical name:	NITRIC ACID
Classification:	TRI
Offsite RCRA id nr:	NVT330010000
Offsite transfer sequence number:	2
Offsite name:	U.S ECOLOGY
Offsite street address:	HIGHWAY 95 10 MILE SOUTH OF BEATTY
Offsite City,State,Zip:	BEATTY, NV 89003
Offsite county:	NYE
Offsite province:	Not reported
Offsite country id:	Not reported
Offsite control:	NO
Unit of measure:	Pounds
Offsite RCRA subtitle c landfillsm65 LBS:	6144.29
Offsite RCRA subtitle c landfillsm65 BOE:	Other
Total amount transferred offsite for disposal:	6144.29
Total amount transferred offsite for recycling:	0
Total amount transferred offsite for energy recovery:	0
Total amount transferred offsite for treatment:	0
FRS ID - Transfer Location:	Not reported

Offsite RCRA id nr:	CAD008488025
Offsite transfer sequence number:	3
Offsite name:	PHIBRO-TECH INC
Offsite street address:	8851 DICE ROAD
Offsite City,State,Zip:	SANTA FE SPRINGS, CA 906702515
Offsite county:	LOS ANGELES
Offsite province:	Not reported
Offsite country id:	Not reported
Offsite control:	NO
Unit of measure:	Pounds
Total amount transferred offsite for disposal:	0
Offsite other reuse or recovery m26 LBS:	970.15
Offsite other reuse or recovery m26 BOE:	Other
Total amount transferred offsite for recycling:	970.15
Total amount transferred offsite for energy recovery:	0
Total amount transferred offsite for treatment:	0
FRS ID - Transfer Location:	110000475780

Details of Transfers to Publicly Owned Treatment Works:

Cas number:	007697372
Document control number:	1318217400961
Chemical name:	NITRIC ACID
Classification:	TRI
Unit of measure:	Pounds
POTW name:	SAN JOSE/SANTA CLARA WATER POLLUTION CONTROL PLANT
POTW address:	700 LOS ESTEROS RD

CSL, INC. (Continued) **1000298702**

POTW City,State,Zip:	SAN JOSE, CA 95134
POTW county:	SANTA CLARA
Quantity transferred:	0
Basis of estimate:	Not reported
Discharges to water streams:	0
Discharges to water streams - basis of estimate:	Not reported
Discharges to other activities:	0
Discharges to other activities - basis of estimate:	Not reported
Released to air:	0
Released to air - basis of estimate:	Not reported
Sludge to disposal:	0
Sludge to disposal - basis of estimate:	Not reported
Sludge to incineration - metals:	0
Sludge to incineration - metals - basis of estimate:	Not reported
Sludge to agricultural applications:	0
Sludge to agricultural applications - basis of estimate:	Not reported
Other or unknown disposal:	0
Other or unknown disposal - basis of estimate:	Not reported
Other or unknown treatment:	0
Other or unknown treatment - basis of estimate:	Periodic/Random Monotoning Data
Sludge to incineration - nonmetals:	0
Sludge to incineration - nonmetals - basis of estimate:	Not reported
Total treated:	0
POTW Registry ID:	Not reported
Off Site - POTW Releases 81C:	0
Off Site - POTW Releases 81D:	0
Off Site - POTW Releases:	0
Experimental and Est. Treatment:	0
Experimental and Est. Treatment - Basis of Est.:	Not reported

ICIS:

Enforcement Action ID:	09-2006-0240
FRS ID:	110000886587
Action Name:	CSL, Inc.
Facility Name:	CSL, INC.
Facility Address:	529 ALDO AVENUE SANTA CLARA, CA 95054
Enforcement Action Type:	EPCRA 325 Action For Penalty
Facility County:	SANTA CLARA
Program System Acronym:	ICIS
Enforcement Action Forum Desc:	Administrative - Formal
EA Type Code:	325
Facility SIC Code:	Not reported
Federal Facility ID:	Not reported
Latitude in Decimal Degrees:	37.385417
Longitude in Decimal Degrees:	-121.945017
Permit Type Desc:	Not reported
Program System Acronym:	7733358
Facility NAICS Code:	Not reported
Tribal Land Code:	Not reported

Facility Name:	CSL OPERATING LLC
Address:	529 ALDO AVE
Tribal Indicator:	N
Fed Facility:	No

CSL, INC. (Continued) **1000298702**

NAIC Code: Not reported
SIC Code: Not reported

Facility Name: CSL OPERATING LLC
Address: 529 ALDO AVE
Tribal Indicator: N
Fed Facility: No
NAIC Code: Not reported
SIC Code: Not reported

Facility Name: CSL OPERATING LLC
Address: 529 ALDO AVE
Tribal Indicator: N
Fed Facility: No
NAIC Code: Not reported
SIC Code: Not reported

Facility Name: CSL OPERATING LLC
Address: 529 ALDO AVE
Tribal Indicator: N
Fed Facility: No
NAIC Code: Not reported
SIC Code: Not reported

Facility Name: CSL OPERATING LLC
Address: 529 ALDO AVE
Tribal Indicator: N
Fed Facility: No
NAIC Code: Not reported
SIC Code: Not reported

Facility Name: CSL OPERATING LLC
Address: 529 ALDO AVE
Tribal Indicator: N
Fed Facility: No
NAIC Code: Not reported
SIC Code: Not reported

Facility Name: CSL OPERATING LLC
Address: 529 ALDO AVE
Tribal Indicator: N
Fed Facility: No
NAIC Code: Not reported
SIC Code: Not reported

Facility Name: CSL OPERATING LLC
Address: 529 ALDO AVE
Tribal Indicator: N
Fed Facility: No
NAIC Code: Not reported
SIC Code: Not reported

Facility Name: CSL OPERATING LLC
Address: 529 ALDO AVE
Tribal Indicator: N
Fed Facility: No
NAIC Code: Not reported

CSL, INC. (Continued) **1000298702**

SIC Code: Not reported

FINDS:
Registry ID: 110000886587

Click Here for FRS Facility Detail Report:

Environmental Interest/Information System:
AIR EMISSIONS CLASSIFICATION UNKNOWN
California Hazardous Waste Tracking System - Datamart (HWTS-DATAMART) provides California with information on hazardous waste shipments for generators, transporters, and treatment, storage, and disposal facilities.
US EPA TRIS (Toxics Release Inventory System) contains information from facilities on the amounts of over 300 listed toxic chemicals that these facilities release directly to air, water, land, or that are transported off-site.
US National Pollutant Discharge Elimination System (NPDES) module of the Compliance Information System (ICIS) tracks surface water permits issued under the Clean Water Act. Under NPDES, all facilities that discharge pollutants from any point source into waters of the United States are required to obtain a permit. The permit will likely contain limits on what can be discharged, impose monitoring and reporting requirements, and include other provisions to ensure that the discharge does not adversely affect water quality.
RCRAInfo is a national information system that supports the Resource Conservation and Recovery Act (RCRA) program through the tracking of events and activities related to facilities that generate, transport, and treat, store, or dispose of hazardous waste. RCRAInfo allows RCRA program staff to track the notification, permit, compliance, and corrective action activities required under RCRA.
STATE MASTER
HAZARDOUS WASTE BIENNIAL REPORTER
ICIS (Integrated Compliance Information System) is the Integrated Compliance Information System and provides a database that, when complete, will contain integrated Enforcement and Compliance information across most of EPA's programs. The vision for ICIS is to replace EPA's independent databases that contain Enforcement data with a single repository for that information. Currently, ICIS contains all Federal Administrative and Judicial enforcement actions. This information is maintained in ICIS by EPA in the Regional offices and it Headquarters. A future release of ICIS will replace the Permit Compliance System (PCS) which supports the NPDES and will integrate that information with Federal actions already in the system. ICIS also has the capability to track other activities occurring in the Region that support Compliance and Enforcement programs. These include; Incident Tracking, Compliance Assistance, and Compliance Monitoring.

Click this hyperlink while viewing on your computer to access additional FINDS: detail in the EDR Site Report.

ECHO:

Envid:	1000298702
Registry ID:	110000886587
DFR URL:	http://echo.epa.gov/detailed-facility-report?fid=110000886587
Name:	CSL OPERATING LLC
Address:	529 ALDO AVE
City,State,Zip:	SANTA CLARA, CA 95054

CSL, INC. (Continued) **1000298702**

EMI:

Name:	CSL OPERATING, LLC
Address:	529 ALDO AVENUE
City,State,Zip:	SANTA CLARA, CA 95054
Year:	2012
County Code:	43
Air Basin:	SF
Facility ID:	20876
Air District Name:	BA
SIC Code:	3399
Air District Name:	BAY AREA AQMD
Community Health Air Pollution Info System:	Not reported
Consolidated Emission Reporting Rule:	Not reported
Total Organic Hydrocarbon Gases Tons/Yr:	1.291
Reactive Organic Gases Tons/Yr:	0.1560367
Carbon Monoxide Emissions Tons/Yr:	0.009
NOX - Oxides of Nitrogen Tons/Yr:	0.015
SOX - Oxides of Sulphur Tons/Yr:	0
Particulate Matter Tons/Yr:	0.0010245901639
Part. Matter 10 Micrometers and Smllr Tons/Yr:	0.001

Name:	CSL OPERATING, LLC
Address:	529 ALDO AVENUE
City,State,Zip:	SANTA CLARA, CA 95054
Year:	2013
County Code:	43
Air Basin:	SF
Facility ID:	20876
Air District Name:	BA
SIC Code:	3399
Air District Name:	BAY AREA AQMD
Community Health Air Pollution Info System:	Not reported
Consolidated Emission Reporting Rule:	Not reported
Total Organic Hydrocarbon Gases Tons/Yr:	2.789
Reactive Organic Gases Tons/Yr:	0.5840367
Carbon Monoxide Emissions Tons/Yr:	0.009
NOX - Oxides of Nitrogen Tons/Yr:	0.015
SOX - Oxides of Sulphur Tons/Yr:	0
Particulate Matter Tons/Yr:	0.001
Part. Matter 10 Micrometers and Smllr Tons/Yr:	0.001

Name:	CSL OPERATING, LLC
Address:	529 ALDO AVENUE
City,State,Zip:	SANTA CLARA, CA 95054
Year:	2014
County Code:	43
Air Basin:	SF
Facility ID:	20876
Air District Name:	BA
SIC Code:	3399
Air District Name:	BAY AREA AQMD
Community Health Air Pollution Info System:	Not reported
Consolidated Emission Reporting Rule:	Not reported
Total Organic Hydrocarbon Gases Tons/Yr:	2.395714625
Reactive Organic Gases Tons/Yr:	0
Carbon Monoxide Emissions Tons/Yr:	0.009345334
NOX - Oxides of Nitrogen Tons/Yr:	0.015384559

CSL, INC. (Continued) **1000298702**

SOX - Oxides of Sulphur Tons/Yr:	1.2615e-005
Particulate Matter Tons/Yr:	0.001426557
Part. Matter 10 Micrometers and Smllr Tons/Yr:	0.001369495

Name:	CSL OPERATING, LLC
Address:	529 ALDO AVENUE
City,State,Zip:	SANTA CLARA, CA 95054
Year:	2015
County Code:	43
Air Basin:	SF
Facility ID:	20876
Air District Name:	BA
SIC Code:	3399
Air District Name:	BAY AREA AQMD
Community Health Air Pollution Info System:	Not reported
Consolidated Emission Reporting Rule:	Not reported
Total Organic Hydrocarbon Gases Tons/Yr:	1.884739609
Reactive Organic Gases Tons/Yr:	0.949306469
Carbon Monoxide Emissions Tons/Yr:	0.009345334
NOX - Oxides of Nitrogen Tons/Yr:	0.01538456
SOX - Oxides of Sulphur Tons/Yr:	1.2615e-005
Particulate Matter Tons/Yr:	0.000358111
Part. Matter 10 Micrometers and Smllr Tons/Yr:	0.000343787

Name:	CSL OPERATING, LLC
Address:	529 ALDO AVENUE
City,State,Zip:	SANTA CLARA, CA 95054
Year:	2016
County Code:	43
Air Basin:	SF
Facility ID:	20876
Air District Name:	BA
SIC Code:	3399
Air District Name:	BAY AREA AQMD
Community Health Air Pollution Info System:	Not reported
Consolidated Emission Reporting Rule:	Not reported
Total Organic Hydrocarbon Gases Tons/Yr:	1.884839512
Reactive Organic Gases Tons/Yr:	0.37360975376
Carbon Monoxide Emissions Tons/Yr:	0.009345334
NOX - Oxides of Nitrogen Tons/Yr:	0.015384559
SOX - Oxides of Sulphur Tons/Yr:	1.2615e-005
Particulate Matter Tons/Yr:	0.000358111
Part. Matter 10 Micrometers and Smllr Tons/Yr:	0.000343787

Name:	CSL OPERATING, LLC
Address:	529 ALDO AVENUE
City,State,Zip:	SANTA CLARA, CA 95054
Year:	2017
County Code:	43
Air Basin:	SF
Facility ID:	20876
Air District Name:	BA
SIC Code:	3399
Air District Name:	BAY AREA AQMD
Community Health Air Pollution Info System:	Not reported
Consolidated Emission Reporting Rule:	Not reported
Total Organic Hydrocarbon Gases Tons/Yr:	1.736466126

CSL, INC. (Continued) **1000298702**

Reactive Organic Gases Tons/Yr:	0.38670077336
Carbon Monoxide Emissions Tons/Yr:	0.009345334
NOX - Oxides of Nitrogen Tons/Yr:	0.015384559
SOX - Oxides of Sulphur Tons/Yr:	1.2615e-005
Particulate Matter Tons/Yr:	0.000358111
Part. Matter 10 Micrometers and Smllr Tons/Yr:	0.000343787

Name:	CSL OPERATING, LLC
Address:	529 ALDO AVENUE
City,State,Zip:	SANTA CLARA, CA 95054
Year:	2018
County Code:	43
Air Basin:	SF
Facility ID:	20876
Air District Name:	BA
SIC Code:	3399
Air District Name:	BAY AREA AQMD
Community Health Air Pollution Info System:	Not reported
Consolidated Emission Reporting Rule:	Not reported
Total Organic Hydrocarbon Gases Tons/Yr:	1.736905423
Reactive Organic Gases Tons/Yr:	0.38633104568
Carbon Monoxide Emissions Tons/Yr:	0.001612334
NOX - Oxides of Nitrogen Tons/Yr:	0.00265427
SOX - Oxides of Sulphur Tons/Yr:	2.176e-006
Particulate Matter Tons/Yr:	6.1784e-005
Part. Matter 10 Micrometers and Smllr Tons/Yr:	5.9313e-005

Name:	CSL OPERATING, LLC
Address:	529 ALDO AVENUE
City,State,Zip:	SANTA CLARA, CA 95054
Year:	2019
County Code:	43
Air Basin:	SF
Facility ID:	20876
Air District Name:	BA
SIC Code:	3399
Air District Name:	BAY AREA AQMD
Community Health Air Pollution Info System:	Not reported
Consolidated Emission Reporting Rule:	Not reported
Total Organic Hydrocarbon Gases Tons/Yr:	2.066472676
Reactive Organic Gases Tons/Yr:	0.51819348316
Carbon Monoxide Emissions Tons/Yr:	0.002418501
NOX - Oxides of Nitrogen Tons/Yr:	0.003981405
SOX - Oxides of Sulphur Tons/Yr:	3.265e-006
Particulate Matter Tons/Yr:	9.2676e-005
Part. Matter 10 Micrometers and Smllr Tons/Yr:	8.8969e-005

Name:	CSL OPERATING, LLC
Address:	529 ALDO AVENUE
City,State,Zip:	SANTA CLARA, CA 95054
Year:	2020
County Code:	43
Air Basin:	SF
Facility ID:	20876
Air District Name:	BA
SIC Code:	3399
Air District Name:	BAY AREA AQMD

CSL, INC. (Continued) **1000298702**

Community Health Air Pollution Info System:	Not reported
Consolidated Emission Reporting Rule:	Not reported
Total Organic Hydrocarbon Gases Tons/Yr:	2.066316718
Reactive Organic Gases Tons/Yr:	0.51805647406
Carbon Monoxide Emissions Tons/Yr:	0.00072555
NOX - Oxides of Nitrogen Tons/Yr:	0.001194422
SOX - Oxides of Sulphur Tons/Yr:	9.79e-007
Particulate Matter Tons/Yr:	2.7803e-005
Part. Matter 10 Micrometers and Smllr Tons/Yr:	2.6691e-005

NPDES:

Name:	CSL OPERATING LLC
Address:	529 ALDO AVE
City,State,Zip:	SANTA CLARA, CA 95054
Facility Status:	Active
NPDES Number:	CAS000001
Region:	2
Agency Number:	0
Regulatory Measure ID:	416293
Place ID:	Not reported
Order Number:	97-03-DWQ
WDID:	2 43I023194
Regulatory Measure Type:	Enrollee
Program Type:	Industrial
Adoption Date Of Regulatory Measure:	Not reported
Effective Date Of Regulatory Measure:	06/20/2011
Termination Date Of Regulatory Measure:	Not reported
Expiration Date Of Regulatory Measure:	Not reported
Discharge Address:	529 Aldo Ave
Discharge Name:	CSL Operating LLC
Discharge City:	Santa Clara
Discharge State:	California
Discharge Zip:	95054
Status:	Not reported
Status Date:	Not reported
Operator Name:	Not reported
Operator Address:	Not reported
Operator City:	Not reported
Operator State:	Not reported
Operator Zip:	Not reported

NPDES as of 03/2018:

NPDES Number:	Not reported
Status:	Not reported
Agency Number:	Not reported
Region:	2
Regulatory Measure ID:	416293
Order Number:	Not reported
Regulatory Measure Type:	Industrial
Place ID:	Not reported
WDID:	2 43I023194
Program Type:	Not reported
Adoption Date Of Regulatory Measure:	Not reported
Effective Date Of Regulatory Measure:	Not reported
Expiration Date Of Regulatory Measure:	Not reported
Termination Date Of Regulatory Measure:	Not reported
Discharge Name:	Not reported

CSL, INC. (Continued) **1000298702**

Discharge Address:	Not reported
Discharge City:	Not reported
Discharge State:	Not reported
Discharge Zip:	Not reported
Received Date:	06/20/2011
Processed Date:	06/20/2011
Status:	Active
Status Date:	06/20/2011
Place Size:	23500
Place Size Unit:	SqFt
Contact:	Mahesh Naik
Contact Title:	General Manager
Contact Phone:	408-727-0893
Contact Phone Ext:	Not reported
Contact Email:	mahesh.naik@nxedgeinc.com
Operator Name:	CSL Operating LLC
Operator Address:	529 Aldo Ave
Operator City:	Santa Clara
Operator State:	California
Operator Zip:	95054
Operator Contact:	Mahesh Naik
Operator Contact Title:	General Manager
Operator Contact Phone:	402-727-0893
Operator Contact Phone Ext:	Not reported
Operator Contact Email:	mahesh.naik@nxedgeinc.com
Operator Type:	Private Business
Developer:	Not reported
Developer Address:	Not reported
Developer City:	Not reported
Developer State:	California
Developer Zip:	Not reported
Developer Contact:	Not reported
Developer Contact Title:	Not reported
Constype Linear Utility Ind:	Not reported
Emergency Phone:	510-623-8315
Emergency Phone Ext:	Not reported
Constype Above Ground Ind:	Not reported
Constype Below Ground Ind:	Not reported
Constype Cable Line Ind:	Not reported
Constype Comm Line Ind:	Not reported
Constype Commertial Ind:	Not reported
Constype Electrical Line Ind:	Not reported
Constype Gas Line Ind:	Not reported
Constype Industrial Ind:	Not reported
Constype Other Description:	Not reported
Constype Other Ind:	Not reported
Constype Recons Ind:	Not reported
Constype Residential Ind:	Not reported
Constype Transport Ind:	Not reported
Constype Utility Description:	Not reported
Constype Utility Ind:	Not reported
Constype Water Sewer Ind:	Not reported
Dir Discharge Uswater Ind:	N
Receiving Water Name:	Sunnyvale East Channel
Certifier:	Mahesh Naik
Certifier Title:	President, General Manager
Certification Date:	26-FEB-15

CSL, INC. (Continued) **1000298702**

Primary Sic:	3471-Electroplating, Plating, Polishing, Anodizing, and Coloring
Secondary Sic:	Not reported
Tertiary Sic:	Not reported
NPDES Number:	CAS000001
Status:	Active
Agency Number:	0
Region:	2
Regulatory Measure ID:	416293
Order Number:	97-03-DWQ
Regulatory Measure Type:	Enrollee
Place ID:	Not reported
WDID:	2 43I023194
Program Type:	Industrial
Adoption Date Of Regulatory Measure:	Not reported
Effective Date Of Regulatory Measure:	06/20/2011
Expiration Date Of Regulatory Measure:	Not reported
Termination Date Of Regulatory Measure:	Not reported
Discharge Name:	CSL Operating LLC
Discharge Address:	529 Aldo Ave
Discharge City:	Santa Clara
Discharge State:	California
Discharge Zip:	95054
Received Date:	Not reported
Processed Date:	Not reported
Status:	Not reported
Status Date:	Not reported
Place Size:	Not reported
Place Size Unit:	Not reported
Contact:	Not reported
Contact Title:	Not reported
Contact Phone:	Not reported
Contact Phone Ext:	Not reported
Contact Email:	Not reported
Operator Name:	Not reported
Operator Address:	Not reported
Operator City:	Not reported
Operator State:	Not reported
Operator Zip:	Not reported
Operator Contact:	Not reported
Operator Contact Title:	Not reported
Operator Contact Phone:	Not reported
Operator Contact Phone Ext:	Not reported
Operator Contact Email:	Not reported
Operator Type:	Not reported
Developer:	Not reported
Developer Address:	Not reported
Developer City:	Not reported
Developer State:	Not reported
Developer Zip:	Not reported
Developer Contact:	Not reported
Developer Contact Title:	Not reported
Constype Linear Utility Ind:	Not reported
Emergency Phone:	Not reported
Emergency Phone Ext:	Not reported
Constype Above Ground Ind:	Not reported
Constype Below Ground Ind:	Not reported

CSL, INC. (Continued) **1000298702**

Constype Cable Line Ind:	Not reported
Constype Comm Line Ind:	Not reported
Constype Commertial Ind:	Not reported
Constype Electrical Line Ind:	Not reported
Constype Gas Line Ind:	Not reported
Constype Industrial Ind:	Not reported
Constype Other Description:	Not reported
Constype Other Ind:	Not reported
Constype Recons Ind:	Not reported
Constype Residential Ind:	Not reported
Constype Transport Ind:	Not reported
Constype Utility Description:	Not reported
Constype Utility Ind:	Not reported
Constype Water Sewer Ind:	Not reported
Dir Discharge Uswater Ind:	Not reported
Receiving Water Name:	Not reported
Certifier:	Not reported
Certifier Title:	Not reported
Certification Date:	Not reported
Primary Sic:	Not reported
Secondary Sic:	Not reported
Tertiary Sic:	Not reported

Name:	CSL OPERATING LLC
Address:	529 ALDO AVE
City,State,Zip:	SANTA CLARA, CA 95054
Facility Status:	Not reported
NPDES Number:	Not reported
Region:	Not reported
Agency Number:	Not reported
Regulatory Measure ID:	Not reported
Place ID:	Not reported
Order Number:	Not reported
WDID:	2 43I023194
Regulatory Measure Type:	Industrial
Program Type:	Not reported
Adoption Date Of Regulatory Measure:	Not reported
Effective Date Of Regulatory Measure:	Not reported
Termination Date Of Regulatory Measure:	Not reported
Expiration Date Of Regulatory Measure:	Not reported
Discharge Address:	Not reported
Discharge Name:	Not reported
Discharge City:	Not reported
Discharge State:	Not reported
Discharge Zip:	Not reported
Status:	Active
Status Date:	06/20/2011
Operator Name:	CSL Operating LLC
Operator Address:	529 Aldo Ave
Operator City:	Santa Clara
Operator State:	California
Operator Zip:	95054

NPDES as of 03/2018:

NPDES Number:	Not reported
Status:	Not reported
Agency Number:	Not reported

CSL, INC. (Continued) **1000298702**

Region:	2
Regulatory Measure ID:	416293
Order Number:	Not reported
Regulatory Measure Type:	Industrial
Place ID:	Not reported
WDID:	2 43I023194
Program Type:	Not reported
Adoption Date Of Regulatory Measure:	Not reported
Effective Date Of Regulatory Measure:	Not reported
Expiration Date Of Regulatory Measure:	Not reported
Termination Date Of Regulatory Measure:	Not reported
Discharge Name:	Not reported
Discharge Address:	Not reported
Discharge City:	Not reported
Discharge State:	Not reported
Discharge Zip:	Not reported
Received Date:	06/20/2011
Processed Date:	06/20/2011
Status:	Active
Status Date:	06/20/2011
Place Size:	23500
Place Size Unit:	SqFt
Contact:	Mahesh Naik
Contact Title:	General Manager
Contact Phone:	408-727-0893
Contact Phone Ext:	Not reported
Contact Email:	mahesh.naik@nxedgeinc.com
Operator Name:	CSL Operating LLC
Operator Address:	529 Aldo Ave
Operator City:	Santa Clara
Operator State:	California
Operator Zip:	95054
Operator Contact:	Mahesh Naik
Operator Contact Title:	General Manager
Operator Contact Phone:	402-727-0893
Operator Contact Phone Ext:	Not reported
Operator Contact Email:	mahesh.naik@nxedgeinc.com
Operator Type:	Private Business
Developer:	Not reported
Developer Address:	Not reported
Developer City:	Not reported
Developer State:	California
Developer Zip:	Not reported
Developer Contact:	Not reported
Developer Contact Title:	Not reported
Constype Linear Utility Ind:	Not reported
Emergency Phone:	510-623-8315
Emergency Phone Ext:	Not reported
Constype Above Ground Ind:	Not reported
Constype Below Ground Ind:	Not reported
Constype Cable Line Ind:	Not reported
Constype Comm Line Ind:	Not reported
Constype Commertial Ind:	Not reported
Constype Electrical Line Ind:	Not reported
Constype Gas Line Ind:	Not reported
Constype Industrial Ind:	Not reported
Constype Other Description:	Not reported

CSL, INC. (Continued) **1000298702**

Constype Other Ind:	Not reported
Constype Recons Ind:	Not reported
Constype Residential Ind:	Not reported
Constype Transport Ind:	Not reported
Constype Utility Description:	Not reported
Constype Utility Ind:	Not reported
Constype Water Sewer Ind:	Not reported
Dir Discharge Uswater Ind:	N
Receiving Water Name:	Sunnyvale East Channel
Certifier:	Mahesh Naik
Certifier Title:	President, General Manager
Certification Date:	26-FEB-15
Primary Sic:	3471-Electroplating, Plating, Polishing, Anodizing, and Coloring
Secondary Sic:	Not reported
Tertiary Sic:	Not reported
NPDES Number:	CAS000001
Status:	Active
Agency Number:	0
Region:	2
Regulatory Measure ID:	416293
Order Number:	97-03-DWQ
Regulatory Measure Type:	Enrollee
Place ID:	Not reported
WDID:	2 43I023194
Program Type:	Industrial
Adoption Date Of Regulatory Measure:	Not reported
Effective Date Of Regulatory Measure:	06/20/2011
Expiration Date Of Regulatory Measure:	Not reported
Termination Date Of Regulatory Measure:	Not reported
Discharge Name:	CSL Operating LLC
Discharge Address:	529 Aldo Ave
Discharge City:	Santa Clara
Discharge State:	California
Discharge Zip:	95054
Received Date:	Not reported
Processed Date:	Not reported
Status:	Not reported
Status Date:	Not reported
Place Size:	Not reported
Place Size Unit:	Not reported
Contact:	Not reported
Contact Title:	Not reported
Contact Phone:	Not reported
Contact Phone Ext:	Not reported
Contact Email:	Not reported
Operator Name:	Not reported
Operator Address:	Not reported
Operator City:	Not reported
Operator State:	Not reported
Operator Zip:	Not reported
Operator Contact:	Not reported
Operator Contact Title:	Not reported
Operator Contact Phone:	Not reported
Operator Contact Phone Ext:	Not reported
Operator Contact Email:	Not reported
Operator Type:	Not reported

CSL, INC. (Continued) **1000298702**

Developer:	Not reported
Developer Address:	Not reported
Developer City:	Not reported
Developer State:	Not reported
Developer Zip:	Not reported
Developer Contact:	Not reported
Developer Contact Title:	Not reported
Constype Linear Utility Ind:	Not reported
Emergency Phone:	Not reported
Emergency Phone Ext:	Not reported
Constype Above Ground Ind:	Not reported
Constype Below Ground Ind:	Not reported
Constype Cable Line Ind:	Not reported
Constype Comm Line Ind:	Not reported
Constype Commertial Ind:	Not reported
Constype Electrical Line Ind:	Not reported
Constype Gas Line Ind:	Not reported
Constype Industrial Ind:	Not reported
Constype Other Description:	Not reported
Constype Other Ind:	Not reported
Constype Recons Ind:	Not reported
Constype Residential Ind:	Not reported
Constype Transport Ind:	Not reported
Constype Utility Description:	Not reported
Constype Utility Ind:	Not reported
Constype Water Sewer Ind:	Not reported
Dir Discharge Uswater Ind:	Not reported
Receiving Water Name:	Not reported
Certifier:	Not reported
Certifier Title:	Not reported
Certification Date:	Not reported
Primary Sic:	Not reported
Secondary Sic:	Not reported
Tertiary Sic:	Not reported

Name:	CSL INC
Address:	529 ALDO AVE
City,State,Zip:	SANTA CLARA, CA 95054
Facility Status:	Not reported
NPDES Number:	Not reported
Region:	Not reported
Agency Number:	Not reported
Regulatory Measure ID:	Not reported
Place ID:	Not reported
Order Number:	Not reported
WDID:	2 43I006526
Regulatory Measure Type:	Industrial
Program Type:	Not reported
Adoption Date Of Regulatory Measure:	Not reported
Effective Date Of Regulatory Measure:	Not reported
Termination Date Of Regulatory Measure:	Not reported
Expiration Date Of Regulatory Measure:	Not reported
Discharge Address:	Not reported
Discharge Name:	Not reported
Discharge City:	Not reported
Discharge State:	Not reported

CSL, INC. (Continued) **1000298702**

Discharge Zip:	Not reported
Status:	Terminated
Status Date:	04/27/1992
Operator Name:	CSL Inc
Operator Address:	529 Aldo Ave
Operator City:	Santa Clara
Operator State:	California
Operator Zip:	95054

NPDES as of 03/2018:

NPDES Number:	Not reported
Status:	Not reported
Agency Number:	Not reported
Region:	2
Regulatory Measure ID:	275471
Order Number:	Not reported
Regulatory Measure Type:	Industrial
Place ID:	Not reported
WDID:	2 43I006526
Program Type:	Not reported
Adoption Date Of Regulatory Measure:	Not reported
Effective Date Of Regulatory Measure:	Not reported
Expiration Date Of Regulatory Measure:	Not reported
Termination Date Of Regulatory Measure:	Not reported
Discharge Name:	Not reported
Discharge Address:	Not reported
Discharge City:	Not reported
Discharge State:	Not reported
Discharge Zip:	Not reported
Received Date:	05/09/2008
Processed Date:	04/27/1992
Status:	Terminated
Status Date:	04/27/1992
Place Size:	23500
Place Size Unit:	SqFt
Contact:	Naishadh K Saraiya
Contact Title:	Not reported
Contact Phone:	408-727-0893
Contact Phone Ext:	Not reported
Contact Email:	Not reported
Operator Name:	CSL Inc
Operator Address:	529 Aldo Ave
Operator City:	Santa Clara
Operator State:	California
Operator Zip:	95054
Operator Contact:	NAISHADH Saraiya
Operator Contact Title:	Not reported
Operator Contact Phone:	4087270893
Operator Contact Phone Ext:	Not reported
Operator Contact Email:	Not reported
Operator Type:	Private Business
Developer:	Not reported
Developer Address:	Not reported
Developer City:	Not reported
Developer State:	California
Developer Zip:	Not reported
Developer Contact:	Not reported
Developer Contact Title:	Not reported

CSL, INC. (Continued) **1000298702**

Constype Linear Utility Ind:	Not reported
Emergency Phone:	408-727-0893
Emergency Phone Ext:	Not reported
Constype Above Ground Ind:	Not reported
Constype Below Ground Ind:	Not reported
Constype Cable Line Ind:	Not reported
Constype Comm Line Ind:	Not reported
Constype Commertial Ind:	Not reported
Constype Electrical Line Ind:	Not reported
Constype Gas Line Ind:	Not reported
Constype Industrial Ind:	Not reported
Constype Other Description:	Not reported
Constype Other Ind:	Not reported
Constype Recons Ind:	Not reported
Constype Residential Ind:	Not reported
Constype Transport Ind:	Not reported
Constype Utility Description:	Not reported
Constype Utility Ind:	Not reported
Constype Water Sewer Ind:	Not reported
Dir Discharge Uswater Ind:	Not reported
Receiving Water Name:	Sunnyvale East Channel
Certifier:	Not reported
Certifier Title:	Not reported
Certification Date:	Not reported
Primary Sic:	3471-Electroplating, Plating, Polishing, Anodizing, and Coloring
Secondary Sic:	3479-Coating, Engraving, and Allied Services, NEC
Tertiary Sic:	Not reported

WDS:

Name:	CSL INC
Address:	529 Aldo Ave
City:	SANTA CLARA
Facility ID:	San Francisco Bay 43I009896
Facility Type:	Industrial - Facility that treats and/or disposes of liquid or semisolid wastes from any servicing, producing, manufacturing or processing operation of whatever nature, including mining, gravel washing, geothermal operations, air conditioning, ship building and repairing, oil production, storage and disposal operations, water pumping.
Facility Status:	Active - Any facility with a continuous or seasonal discharge that is under Waste Discharge Requirements.
NPDES Number:	CAS000001 The 1st 2 characters designate the state. The remaining 7 are assigned by the Regional Board
Subregion:	2
Facility Telephone:	4087270893
Facility Contact:	NAISHADH K SARAIYA
Agency Name:	CSL INC
Agency Address:	529 Aldo Ave
Agency City,St,Zip:	Santa Clara 950542263
Agency Contact:	NAISHADH K SARAIYA
Agency Telephone:	4087270893
Agency Type:	Private
SIC Code:	0
SIC Code 2:	Not reported
Primary Waste Type:	Not reported
Primary Waste:	Not reported

CSL, INC. (Continued) **1000298702**

Waste Type2:	Not reported
Waste2:	Not reported
Primary Waste Type:	Not reported
Secondary Waste:	Not reported
Secondary Waste Type:	Not reported
Design Flow:	0
Baseline Flow:	0
Reclamation:	Not reported
POTW:	Not reported
Treat To Water:	Minor Threat to Water Quality. A violation of a regional board order should cause a relatively minor impairment of beneficial uses compared to a major or minor threat. Not: All nurds without a TTWQ will be considered a minor threat to water quality unless coded at a higher Level. A Zero (0) may be used to code those NURDS that are found to represent no threat to water quality.
Complexity:	Category C - Facilities having no waste treatment systems, such as cooling water dischargers or thosewho must comply through best management practices, facilities with passive waste treatment and disposal systems, such as septic systems with subsurface disposal, or dischargers having waste storage systems with land disposal such as dairy waste ponds.

CIWQS:

Name:	CSL INC
Address:	529 ALDO AVE
City,State,Zip:	SANTA CLARA, CA 95054
Agency:	CSL Inc
Agency Address:	529 Aldo Ave, Santa Clara, CA 95054
Place/Project Type:	Industrial - Electroplating, Plating, Polishing, Anodizing, and Coloring
SIC/NAICS:	3471(+)
Region:	2
Program:	INDSTW
Regulatory Measure Status:	Terminated
Regulatory Measure Type:	Storm water industrial
Order Number:	2014-0057-DWQ
WDID:	2 43I009896
NPDES Number:	CAS000001
Adoption Date:	Not reported
Effective Date:	04/22/1993
Termination Date:	06/20/2011
Expiration/Review Date:	Not reported
Design Flow:	Not reported
Major/Minor:	Not reported
Complexity:	Not reported
TTWQ:	Not reported
Enforcement Actions within 5 years:	0
Violations within 5 years:	0
Latitude:	37.38549
Longitude:	-121.94487

Name:	CSL INC
Address:	529 ALDO AVE
City,State,Zip:	SANTA CLARA, CA 95054
Agency:	CSL Inc
Agency Address:	529 Aldo Ave, Santa Clara, CA 95054
Place/Project Type:	Industrial - Electroplating, Plating, Polishing, Anodizing, and

CSL, INC. (Continued) **1000298702**

	Coloring
SIC/NAICS:	3471(+)
Region:	2
Program:	INDSTW
Regulatory Measure Status:	Terminated
Regulatory Measure Type:	Storm water industrial
Order Number:	2014-0057-DWQ
WDID:	2 43I006526
NPDES Number:	CAS000001
Adoption Date:	Not reported
Effective Date:	04/27/1992
Termination Date:	Not reported
Expiration/Review Date:	Not reported
Design Flow:	Not reported
Major/Minor:	Not reported
Complexity:	Not reported
TTWQ:	Not reported
Enforcement Actions within 5 years:	0
Violations within 5 years:	0
Latitude:	37.38549
Longitude:	-121.94487

Name:	CSL OPERATING LLC
Address:	529 ALDO AVE
City,State,Zip:	SANTA CLARA, CA 95054
Agency:	CSL Operating LLC
Agency Address:	529 Aldo Ave, Santa Clara, CA 95054
Place/Project Type:	Industrial - Electroplating, Plating, Polishing, Anodizing, and Coloring
SIC/NAICS:	3471
Region:	2
Program:	INDSTW
Regulatory Measure Status:	Active
Regulatory Measure Type:	Storm water industrial
Order Number:	2014-0057-DWQ
WDID:	2 43I023194
NPDES Number:	CAS000001
Adoption Date:	Not reported
Effective Date:	06/20/2011
Termination Date:	Not reported
Expiration/Review Date:	Not reported
Design Flow:	Not reported
Major/Minor:	Not reported
Complexity:	Not reported
TTWQ:	Not reported
Enforcement Actions within 5 years:	0
Violations within 5 years:	0
Latitude:	37.38566
Longitude:	-121.94531

CERS:

Name:	CSL OPERATING LLC
Address:	529 ALDO AVE
City,State,Zip:	SANTA CLARA, CA 95054-2263
Site ID:	109066
CERS ID:	10137430
CERS Description:	Chemical Storage Facilities

CSL, INC. (Continued) **1000298702**

Violations:

Site ID:	109066
Site Name:	CSL OPERATING LLC
Violation Date:	06-26-2018
Citation:	22 CCR 12 66262.11 - California Code of Regulations, Title 22, Chapter 12, Section(s) 66262.11
Violation Description:	Failure to determine if wastes generated are hazardous waste by using generator knowledge or applying testing method.
Violation Notes:	Returned to compliance on 04/24/2019. Filters used to filter rinse water on electroplating lines are being managed as non-RCRA hazardous waste (waste code 181). Per US EPA RCRA online guidance, the filters meet the definition of sludge and are F006 listed hazardous wastes. Determine if this listing applies to the rinsewater electroplating filters. Provide documentation pertaining to the determination for SCFD to review.
Violation Division:	Santa Clara City Fire Department
Violation Program:	HW
Violation Source:	CERS,

Site ID:	109066
Site Name:	CSL OPERATING LLC
Violation Date:	06-26-2018
Citation:	22 CCR 45 67450.2(b)(2) - California Code of Regulations, Title 22, Chapter 45, Section(s) 67450.2(b)(2)
Violation Description:	Failure to submit the signature page for the onsite treatment notification.
Violation Notes:	1) The facility is treating cyanide rinsewater waste from the gold plating line via ion exchange and with the addition of sodium hypochlorite. Submit notification of cyanide treatment activity. 2) The description of wastes being treated by each unit on the CERS annual notification does not identify the hazardous wastes being treated and only uses the general description (e.g. aqueous metal-bearing wastes).
Violation Division:	Santa Clara City Fire Department
Violation Program:	PBR
Violation Source:	CERS,

Site ID:	109066
Site Name:	CSL OPERATING LLC
Violation Date:	06-26-2018
Citation:	22 CCR 12 66262.34(f) - California Code of Regulations, Title 22, Chapter 12, Section(s) 66262.34(f)
Violation Description:	Failure to properly label hazardous waste accumulation containers and portable tanks with the following requirements: "Hazardous Waste", name and address of the generator, physical and chemical characteristics of the Hazardous Waste, and starting accumulation date.
Violation Notes:	Waste debris containers are marked with the initial accumulation date of empty weekly. Containers must be labeled as either empty daily or with a full date (month/day/year).
Violation Division:	Santa Clara City Fire Department
Violation Program:	HW
Violation Source:	CERS,

Site ID:	109066
Site Name:	CSL OPERATING LLC
Violation Date:	06-26-2018

CSL, INC. (Continued) **1000298702**

Citation: 22 CCR 45 67450.3(c)(8) - California Code of Regulations, Title 22, Chapter 45, Section(s) 67450.3(c)(8)
Violation Description: Failure to maintain the required documents, including waste analysis plan, contingency plan, training documents, Phase I Environmental Assessment, written inspections schedules, etc. at the facility where the FTU is operating and upon request make these documents available to the authorized agency, DTSC, the CUPA, or EPA, or local government agency.
Violation Notes: Closure Plan does not include all required elements, including the estimated date of closure, maximum hazardous waste inventory instorage and treatment, and does not identify Santa Clara Fire Department as the agency requiring notification of closure.
Violation Division: Santa Clara City Fire Department
Violation Program: PBR
Violation Source: CERS,

Site ID: 109066
Site Name: CSL OPERATING LLC
Violation Date: 06-26-2018
Citation: HSC 6.5 25143.10 - California Health and Safety Code, Chapter 6.5, Section(s) 25143.10
Violation Description: Failure of any person who recycles more than 100 kilograms per month of recyclable material under a claim that the material qualifies for exclusion or exemption, to submit recyclable materials report every two years.
Violation Notes: Returned to compliance on 04/24/2019. Facility recycles floor drag out via sand and gravel filtration for further use in quantities much greater than 100kg/month, but has not submitted a Recyclable Materials Report via CERS by July 1 of each even numbered year (e.g. 2016).
Violation Division: Santa Clara City Fire Department
Violation Program: HW
Violation Source: CERS,

Site ID: 109066
Site Name: CSL OPERATING LLC
Violation Date: 06-26-2018
Citation: 22 CCR 45 67450.11(d)(4)(D) - California Code of Regulations, Title 22, Chapter 45, Section(s) 67450.11(d)(4)(D)
Violation Description: Failure to provide initial and annual training to employees, who handle cyanide process solutions, cyanide-containing rinse waters, or manage cyanide-containing aqueous waste, on how to reduce wastes in the production area, including, but not limited to, procedures to: 1. reduce drag-out of plating baths, 2. minimize contaminants in process baths, 3. extend process bath life, 4. minimize chemical spills and splashes from process and rinse solutions handling practices, and 5. respond to chemical spills to reduce waste and minimize releases from process and rinse solutions handling practices.
Violation Notes: General hazardous waste training is provided, but cyanide-specific treatment training has not been provided to employees.
Violation Division: Santa Clara City Fire Department
Violation Program: PBR
Violation Source: CERS,

Site ID: 109066
Site Name: CSL OPERATING LLC
Violation Date: 06-26-2018
Citation: 22 CCR 45 67450.13(a)(3) - California Code of Regulations, Title 22,

CSL, INC. (Continued) **1000298702**

	Chapter 45, Section(s) 67450.13(a)(3)
Violation Description:	Failure to submit financial assurance form upon a change in the closure plan or when there is an increase in the closure costs.
Violation Notes:	Closure cost estimate is greater than $10,000, but a financial assurance mechanism has not been acquired.
Violation Division:	Santa Clara City Fire Department
Violation Program:	PBR
Violation Source:	CERS,
Site ID:	109066
Site Name:	CSL OPERATING LLC
Violation Date:	06-26-2018
Citation:	22 CCR 45 67450.11(d)(4)(C) - California Code of Regulations, Title 22, Chapter 45, Section(s) 67450.11(d)(4)(C)
Violation Description:	Failure of the owners or operators treating cyanide waste solutions to implement best management practices (BMP) to reduce waste generation, and minimize or eliminate releases to work areas and the environment.
Violation Notes:	Alternatives to cyanide-containing wastes streams have not been evaluated every 4 years as required.; Note 11/13/18 SDhillon- in waste min plan- every 4 years, one process was eliminated.
Violation Division:	Santa Clara City Fire Department
Violation Program:	PBR
Violation Source:	CERS,
Site ID:	109066
Site Name:	CSL OPERATING LLC
Violation Date:	06-26-2018
Citation:	22 CCR 45 67450.3(c)(8) - California Code of Regulations, Title 22, Chapter 45, Section(s) 67450.3(c)(8)
Violation Description:	Failure to maintain the required documents, including waste analysis plan, contingency plan, training documents, Phase I Environmental Assessment, written inspections schedules, etc. at the facility where the FTU is operating and upon request make these documents available to the authorized agency, DTSC, the CUPA, or EPA, or local government agency.
Violation Notes:	1) Waste Analysis Plan does not identify each hazardous waste treated and only identifies the wastes by their eligible waste stream for treatment name: aqueous metal bearing wastes inorganic acid and alkaline wastes. 2) Waste Analysis Plan is utilizing TCLP test methods (SW-846 1311) for CAM 17 metal analysis. Utilize proper SW-846 test methods. NOTE: The Plan says that the analyses would be performed initially, but no record of test results has been retained.
Violation Division:	Santa Clara City Fire Department
Violation Program:	PBR
Violation Source:	CERS,
Site ID:	109066
Site Name:	CSL OPERATING LLC
Violation Date:	06-26-2018
Citation:	22 CCR 45 67450.3(c)(9)(F) - California Code of Regulations, Title 22, Chapter 45, Section(s) 67450.3(c)(9)(F)
Violation Description:	Failure to obtain and maintain a written assessment reviewed and certified by an independent, qualified, professional engineer prior to placing the tank system in service. The written assessment shall state that, the new hazardous waste tank system has sufficient structural integrity, is acceptable for the transferring, storing and treating of hazardous waste, and that the tanks and containment system including

CSL, INC. (Continued) **1000298702**

the foundation, structural support, seams, connections, and pressure controls (if applicable) are suitably designed to meet the regulation. The tank assessment shall be valid for five (5) years.

Violation Notes: Returned to compliance on 12/31/2018. Current tank system certification does not include the filter presses, dryer, and incorrectly identifies the overfill protection used.
Violation Division: Santa Clara City Fire Department
Violation Program: PBR
Violation Source: CERS,

Evaluation:

Eval General Type: Compliance Evaluation Inspection
Eval Date: 04-09-2014
Violations Found: No
Eval Type: Routine done by local agency
Eval Notes: Not reported
Eval Division: Santa Clara City Fire Department
Eval Program: PBR
Eval Source: CERS,

Eval General Type: Compliance Evaluation Inspection
Eval Date: 06-26-2018
Violations Found: Yes
Eval Type: Routine done by local agency
Eval Notes: Not reported
Eval Division: Santa Clara City Fire Department
Eval Program: PBR
Eval Source: CERS,

Eval General Type: Other/Unknown
Eval Date: 11-13-2018
Violations Found: No
Eval Type: Other, not routine, done by local agency
Eval Notes: Not reported
Eval Division: Santa Clara City Fire Department
Eval Program: HW
Eval Source: CERS,

Eval General Type: Compliance Evaluation Inspection
Eval Date: 12-01-2010
Violations Found: No
Eval Type: Routine done by local agency
Eval Notes: Not reported
Eval Division: Santa Clara City Fire Department
Eval Program: HWLQG
Eval Source: CERS,

Eval General Type: Compliance Evaluation Inspection
Eval Date: 03-13-2019
Violations Found: No
Eval Type: Routine done by local agency
Eval Notes: Not reported
Eval Division: Santa Clara City Fire Department
Eval Program: HWLQG
Eval Source: CERS,

Eval General Type: Compliance Evaluation Inspection

CSL, INC. (Continued) **1000298702**

Eval Date: 03-16-2021
Violations Found: No
Eval Type: Routine done by local agency
Eval Notes: No violations observed during inspection
Eval Division: Santa Clara City Fire Department
Eval Program: HWLQG
Eval Source: CERS,

Eval General Type: Compliance Evaluation Inspection
Eval Date: 06-26-2018
Violations Found: Yes
Eval Type: Routine done by local agency
Eval Notes: Not reported
Eval Division: Santa Clara City Fire Department
Eval Program: HW
Eval Source: CERS,

Eval General Type: Other/Unknown
Eval Date: 11-13-2018
Violations Found: No
Eval Type: Other, not routine, done by local agency
Eval Notes: Not reported
Eval Division: Santa Clara City Fire Department
Eval Program: PBR
Eval Source: CERS,

Eval General Type: Other/Unknown
Eval Date: 02-05-2021
Violations Found: No
Eval Type: Other, not routine, done by local agency
Eval Notes: No violations observed during inspection
Eval Division: Santa Clara City Fire Department
Eval Program: PBR
Eval Source: CERS,

Eval General Type: Compliance Evaluation Inspection
Eval Date: 03-16-2021
Violations Found: No
Eval Type: Routine done by local agency
Eval Notes: No violations observed during inspection
Eval Division: Santa Clara City Fire Department
Eval Program: HW
Eval Source: CERS,

Eval General Type: Compliance Evaluation Inspection
Eval Date: 03-16-2021
Violations Found: No
Eval Type: Routine done by local agency
Eval Notes: No violations observed during inspection
Eval Division: Santa Clara City Fire Department
Eval Program: PBR
Eval Source: CERS,

Eval General Type: Compliance Evaluation Inspection
Eval Date: 04-09-2014
Violations Found: No
Eval Type: Routine done by local agency

CSL, INC. (Continued) **1000298702**

Eval Notes: Not reported
Eval Division: Santa Clara City Fire Department
Eval Program: HMRRP
Eval Source: CERS,

Eval General Type: Compliance Evaluation Inspection
Eval Date: 06-26-2018
Violations Found: No
Eval Type: Routine done by local agency
Eval Notes: No violations observed during inspection
Eval Division: Santa Clara City Fire Department
Eval Program: HMRRP
Eval Source: CERS,

Eval General Type: Compliance Evaluation Inspection
Eval Date: 03-16-2021
Violations Found: No
Eval Type: Routine done by local agency
Eval Notes: No violations observed during inspection
Eval Division: Santa Clara City Fire Department
Eval Program: HMRRP
Eval Source: CERS,

Eval General Type: Compliance Evaluation Inspection
Eval Date: 04-10-2014
Violations Found: No
Eval Type: Routine done by local agency
Eval Notes: Not reported
Eval Division: Santa Clara City Fire Department
Eval Program: HW
Eval Source: CERS,

Coordinates:
Site ID: 109066
Facility Name: CSL OPERATING LLC
Env Int Type Code: FRS-AIR
Program ID: 110000886587
Coord Name: Not reported
Ref Point Type Desc: Unknown,
Latitude: 37.385350
Longitude: -121.945180

Affiliation:
Affiliation Type Desc: CUPA District
Entity Name: Santa Clara City Fire Dept
Entity Title: Not reported
Affiliation Address: 1675 Lincoln Street
Affiliation City: Santa Clara
Affiliation State: CA
Affiliation Country: Not reported
Affiliation Zip: 95050
Affiliation Phone: (408) 615-4970,

Affiliation Type Desc: Environmental Contact
Entity Name: MAHESH NAIK
Entity Title: OPERATIONS MANAGER

CSL, INC. (Continued) **1000298702**

Affiliation Address:	66 NORTH LASSEN STREET
Affiliation City:	SUSANVILLE
Affiliation State:	CA
Affiliation Country:	Not reported
Affiliation Zip:	Not reported
Affiliation Phone:	,

Affiliation Type Desc:	Identification Signer
Entity Name:	John Shepard
Entity Title:	Site Manager
Affiliation Address:	Not reported
Affiliation City:	Not reported
Affiliation State:	Not reported
Affiliation Country:	Not reported
Affiliation Zip:	Not reported
Affiliation Phone:	,

Affiliation Type Desc:	Operator
Entity Name:	CSL OPR
Entity Title:	OPERATOR
Affiliation Address:	529 ALDO AVE
Affiliation City:	SANTACLARA
Affiliation State:	CA
Affiliation Country:	Not reported
Affiliation Zip:	Not reported
Affiliation Phone:	,

Affiliation Type Desc:	Environmental Contact
Entity Name:	Francisco Mijangos
Entity Title:	Maintenance
Affiliation Address:	290 HARBOR DRIVE
Affiliation City:	STAMFORD
Affiliation State:	CT
Affiliation Country:	Not reported
Affiliation Zip:	Not reported
Affiliation Phone:	,

Affiliation Type Desc:	Facility Owner
Entity Name:	TIM MICKAEL CEO
Entity Title:	OWNER
Affiliation Address:	529 ALDO AVENUE
Affiliation City:	SANTACLARA
Affiliation State:	CA
Affiliation Country:	Not reported
Affiliation Zip:	Not reported
Affiliation Phone:	,

Affiliation Type Desc:	Onsite Treatment Unit Owner Operator
Entity Name:	Dan Dalton
Entity Title:	Environmental, Health & Safety
Affiliation Address:	Not reported
Affiliation City:	Not reported
Affiliation State:	Not reported
Affiliation Country:	Not reported
Affiliation Zip:	Not reported
Affiliation Phone:	,

CSL, INC. (Continued) **1000298702**

Affiliation Type Desc:	Operator
Entity Name:	John Shepard
Entity Title:	Not reported
Affiliation Address:	Not reported
Affiliation City:	Not reported
Affiliation State:	Not reported
Affiliation Country:	Not reported
Affiliation Zip:	Not reported
Affiliation Phone:	(206) 396-2471,

Affiliation Type Desc:	Public Contact
Entity Name:	John Shepard
Entity Title:	Not reported
Affiliation Address:	Not reported
Affiliation City:	Not reported
Affiliation State:	Not reported
Affiliation Country:	Not reported
Affiliation Zip:	95054
Affiliation Phone:	2063962471,

Affiliation Type Desc:	Company Official
Entity Name:	John Shepard
Entity Title:	site manager
Affiliation Address:	Not reported
Affiliation City:	Not reported
Affiliation State:	Not reported
Affiliation Country:	Not reported
Affiliation Zip:	95054
Affiliation Phone:	,

Affiliation Type Desc:	Document Preparer
Entity Name:	Stacy Brunner, Brunner Group, LLC
Entity Title:	Not reported
Affiliation Address:	Not reported
Affiliation City:	Not reported
Affiliation State:	Not reported
Affiliation Country:	Not reported
Affiliation Zip:	Not reported
Affiliation Phone:	,

Affiliation Type Desc:	Environmental Contact
Entity Name:	Apolonia Quinones
Entity Title:	Not reported
Affiliation Address:	529 Aldo Ave
Affiliation City:	Santa Clara
Affiliation State:	CA
Affiliation Country:	Not reported
Affiliation Zip:	95054
Affiliation Phone:	,

Affiliation Type Desc:	Facility Mailing Address
Entity Name:	Mailing Address
Entity Title:	Not reported
Affiliation Address:	529 Aldo Ave
Affiliation City:	Santa Clara
Affiliation State:	CA
Affiliation Country:	Not reported

CSL, INC. (Continued) **1000298702**

Affiliation Zip: 950542205
Affiliation Phone: ,

Affiliation Type Desc: Facility Owner
Entity Name: NAISHADH SARAIYA
Entity Title: OWNER
Affiliation Address: CVS CAREMARK ONE CVS DRIVE 23062A
Affiliation City: WOONSOCKET
Affiliation State: RI
Affiliation Country: Not reported
Affiliation Zip: Not reported
Affiliation Phone: ,

Affiliation Type Desc: Onsite Treatment Unit Owner Operator
Entity Name: John Shepard
Entity Title: Environmental, Health & Safety
Affiliation Address: Not reported
Affiliation City: Not reported
Affiliation State: Not reported
Affiliation Country: Not reported
Affiliation Zip: Not reported
Affiliation Phone: ,

Affiliation Type Desc: Onsite Treatment Unit Owner Operator
Entity Name: Mahesh Naik
Entity Title: General Manager
Affiliation Address: Not reported
Affiliation City: Not reported
Affiliation State: Not reported
Affiliation Country: Not reported
Affiliation Zip: Not reported
Affiliation Phone: ,

Affiliation Type Desc: Owner/Operator
Entity Name: CSL Operating LLC
Entity Title: Operator
Affiliation Address: 529 Aldo Ave
Affiliation City: Santa Clara
Affiliation State: CA
Affiliation Country: Not reported
Affiliation Zip: 95054
Affiliation Phone: ,

Affiliation Type Desc: Parent Corporation
Entity Name: CSL Operating LLC
Entity Title: Not reported
Affiliation Address: Not reported
Affiliation City: Not reported
Affiliation State: Not reported
Affiliation Country: Not reported
Affiliation Zip: Not reported
Affiliation Phone: ,

Affiliation Type Desc: Facility Owner
Entity Name: NAISHADH SARAIYA AND SHIRISH DESAI
Entity Title: OWNER
Affiliation Address: 529 ALDO AVE

CSL, INC. (Continued) **1000298702**

Affiliation City:	SANTACLARA
Affiliation State:	CA
Affiliation Country:	Not reported
Affiliation Zip:	Not reported
Affiliation Phone:	,

Affiliation Type Desc:	Legal Owner
Entity Name:	CSL Operating, LLC
Entity Title:	Not reported
Affiliation Address:	529 Aldo Avenue
Affiliation City:	Santa Clara
Affiliation State:	CA
Affiliation Country:	United States
Affiliation Zip:	95054-2205
Affiliation Phone:	(408) 727-0893,

Affiliation Type Desc:	Operator
Entity Name:	CSL OPR LLC
Entity Title:	OPERATOR
Affiliation Address:	529 ALDO AVE
Affiliation City:	SANTACLARA
Affiliation State:	CA
Affiliation Country:	Not reported
Affiliation Zip:	Not reported
Affiliation Phone:	,

Affiliation Type Desc:	Operator
Entity Name:	NAISHADH SARAIYA
Entity Title:	OPERATOR
Affiliation Address:	529 ALDO AVE
Affiliation City:	SANTACLARA
Affiliation State:	CA
Affiliation Country:	Not reported
Affiliation Zip:	Not reported
Affiliation Phone:	,

Affiliation Type Desc:	Parent Company
Entity Name:	NXEDGE INC
Entity Title:	Not reported
Affiliation Address:	Not reported
Affiliation City:	Not reported
Affiliation State:	Not reported
Affiliation Country:	Not reported
Affiliation Zip:	95054
Affiliation Phone:	,

Affiliation Type Desc:	Property Owner
Entity Name:	Bradley D. Spencer, Property Manager; Coast Plating, Inc. Justine Gavin, LLC
Entity Title:	Not reported
Affiliation Address:	12481 S. Fort Street, Suite 150
Affiliation City:	Draper
Affiliation State:	UT
Affiliation Country:	United States
Affiliation Zip:	84020
Affiliation Phone:	(801) 999-1807,

CSL, INC. (Continued) **1000298702**

Affiliation Type Desc:	Public Contact
Entity Name:	MAHESH NAIK
Entity Title:	Not reported
Affiliation Address:	Not reported
Affiliation City:	Not reported
Affiliation State:	Not reported
Affiliation Country:	Not reported
Affiliation Zip:	Not reported
Affiliation Phone:	,

Affiliation Type Desc:	Technical Contact
Entity Name:	Quyen Truong
Entity Title:	Not reported
Affiliation Address:	Not reported
Affiliation City:	Not reported
Affiliation State:	Not reported
Affiliation Country:	Not reported
Affiliation Zip:	95054
Affiliation Phone:	4086551183,

Name:	CSL OPERATING LLC
Address:	529 ALDO AVE
City,State,Zip:	SANTA CLARA, CA 95054-2263
Site ID:	109066
CERS ID:	95054CSLNC529AL
CERS Description:	Toxic Release Inventory

Violations:

Site ID:	109066
Site Name:	CSL OPERATING LLC
Violation Date:	06-26-2018
Citation:	22 CCR 12 66262.11 - California Code of Regulations, Title 22, Chapter 12, Section(s) 66262.11
Violation Description:	Failure to determine if wastes generated are hazardous waste by using generator knowledge or applying testing method.
Violation Notes:	Returned to compliance on 04/24/2019. Filters used to filter rinse water on electroplating lines are being managed as non-RCRA hazardous waste (waste code 181). Per US EPA RCRA online guidance, the filters meet the definition of sludge and are F006 listed hazardous wastes. Determine if this listing applies to the rinsewater electroplating filters. Provide documentation pertaining to the determination for SCFD to review.
Violation Division:	Santa Clara City Fire Department
Violation Program:	HW
Violation Source:	CERS,

Site ID:	109066
Site Name:	CSL OPERATING LLC
Violation Date:	06-26-2018
Citation:	22 CCR 45 67450.2(b)(2) - California Code of Regulations, Title 22, Chapter 45, Section(s) 67450.2(b)(2)
Violation Description:	Failure to submit the signature page for the onsite treatment notification.
Violation Notes:	1) The facility is treating cyanide rinsewater waste from the gold plating line via ion exchange and with the addition of sodium hypochlorite. Submit notification of cyanide treatment activity. 2) The description of wastes being treated by each unit on the CERS

CSL, INC. (Continued) **1000298702**

annual notification does not identify the hazardous wastes being treated and only uses the general description (e.g. aqueous metal-bearing wastes).
Violation Division: Santa Clara City Fire Department
Violation Program: PBR
Violation Source: CERS,

Site ID: 109066
Site Name: CSL OPERATING LLC
Violation Date: 06-26-2018
Citation: 22 CCR 12 66262.34(f) - California Code of Regulations, Title 22, Chapter 12, Section(s) 66262.34(f)
Violation Description: Failure to properly label hazardous waste accumulation containers and portable tanks with the following requirements: "Hazardous Waste", name and address of the generator, physical and chemical characteristics of the Hazardous Waste, and starting accumulation date.
Violation Notes: Waste debris containers are marked with the initial accumulation date of empty weekly. Containers must be labeled as either empty daily or with a full date (month/day/year).
Violation Division: Santa Clara City Fire Department
Violation Program: HW
Violation Source: CERS,

Site ID: 109066
Site Name: CSL OPERATING LLC
Violation Date: 06-26-2018
Citation: 22 CCR 45 67450.3(c)(8) - California Code of Regulations, Title 22, Chapter 45, Section(s) 67450.3(c)(8)
Violation Description: Failure to maintain the required documents, including waste analysis plan, contingency plan, training documents, Phase I Environmental Assessment, written inspections schedules, etc. at the facility where the FTU is operating and upon request make these documents available to the authorized agency, DTSC, the CUPA, or EPA, or local government agency.
Violation Notes: Closure Plan does not include all required elements, including the estimated date of closure, maximum hazardous waste inventory instorage and treatment, and does not identify Santa Clara Fire Department as the agency requiring notification of closure.
Violation Division: Santa Clara City Fire Department
Violation Program: PBR
Violation Source: CERS,

Site ID: 109066
Site Name: CSL OPERATING LLC
Violation Date: 06-26-2018
Citation: HSC 6.5 25143.10 - California Health and Safety Code, Chapter 6.5, Section(s) 25143.10
Violation Description: Failure of any person who recycles more than 100 kilograms per month of recyclable material under a claim that the material qualifies for exclusion or exemption, to submit recyclable materials report every two years.
Violation Notes: Returned to compliance on 04/24/2019. Facility recycles floor drag out via sand and gravel filtration for further use in quantities much greater than 100kg/month, but has not submitted a Recyclable Materials Report via CERS by July 1 of each even numbered year (e.g. 2016).
Violation Division: Santa Clara City Fire Department

CSL, INC. (Continued) **1000298702**

Violation Program: HW
Violation Source: CERS,

Site ID: 109066
Site Name: CSL OPERATING LLC
Violation Date: 06-26-2018
Citation: 22 CCR 45 67450.11(d)(4)(D) - California Code of Regulations, Title 22, Chapter 45, Section(s) 67450.11(d)(4)(D)
Violation Description: Failure to provide initial and annual training to employees, who handle cyanide process solutions, cyanide-containing rinse waters, or manage cyanide-containing aqueous waste, on how to reduce wastes in the production area, including, but not limited to, procedures to: 1. reduce drag-out of plating baths, 2. minimize contaminants in process baths, 3. extend process bath life, 4. minimize chemical spills and splashes from process and rinse solutions handling practices, and 5. respond to chemical spills to reduce waste and minimize releases from process and rinse solutions handling practices.
Violation Notes: General hazardous waste training is provided, but cyanide-specific treatment training has not been provided to employees.
Violation Division: Santa Clara City Fire Department
Violation Program: PBR
Violation Source: CERS,

Site ID: 109066
Site Name: CSL OPERATING LLC
Violation Date: 06-26-2018
Citation: 22 CCR 45 67450.13(a)(3) - California Code of Regulations, Title 22, Chapter 45, Section(s) 67450.13(a)(3)
Violation Description: Failure to submit financial assurance form upon a change in the closure plan or when there is an increase in the closure costs.
Violation Notes: Closure cost estimate is greater than $10,000, but a financial assurance mechanism has not been acquired.
Violation Division: Santa Clara City Fire Department
Violation Program: PBR
Violation Source: CERS,

Site ID: 109066
Site Name: CSL OPERATING LLC
Violation Date: 06-26-2018
Citation: 22 CCR 45 67450.11(d)(4)(C) - California Code of Regulations, Title 22, Chapter 45, Section(s) 67450.11(d)(4)(C)
Violation Description: Failure of the owners or operators treating cyanide waste solutions to implement best management practices (BMP) to reduce waste generation, and minimize or eliminate releases to work areas and the environment.
Violation Notes: Alternatives to cyanide-containing wastes streams have not been evaluated every 4 years as required.; Note 11/13/18 SDhillon- in waste min plan- every 4 years, one process was eliminated.
Violation Division: Santa Clara City Fire Department
Violation Program: PBR
Violation Source: CERS,

Site ID: 109066
Site Name: CSL OPERATING LLC
Violation Date: 06-26-2018
Citation: 22 CCR 45 67450.3(c)(8) - California Code of Regulations, Title 22, Chapter 45, Section(s) 67450.3(c)(8)
Violation Description: Failure to maintain the required documents, including waste analysis

CSL, INC. (Continued) **1000298702**

plan, contingency plan, training documents, Phase I Environmental Assessment, written inspections schedules, etc. at the facility where the FTU is operating and upon request make these documents available to the authorized agency, DTSC, the CUPA, or EPA, or local government agency.

Violation Notes: 1) Waste Analysis Plan does not identify each hazardous waste treated and only identifies the wastes by their eligible waste stream for treatment name: aqueous metal bearing wastes inorganic acid and alkaline wastes. 2) Waste Analysis Plan is utilizing TCLP test methods (SW-846 1311) for CAM 17 metal analysis. Utilize proper SW-846 test methods. NOTE: The Plan says that the analyses would be performed initially, but no record of test results has been retained.
Violation Division: Santa Clara City Fire Department
Violation Program: PBR
Violation Source: CERS,

Site ID: 109066
Site Name: CSL OPERATING LLC
Violation Date: 06-26-2018
Citation: 22 CCR 45 67450.3(c)(9)(F) - California Code of Regulations, Title 22, Chapter 45, Section(s) 67450.3(c)(9)(F)
Violation Description: Failure to obtain and maintain a written assessment reviewed and certified by an independent, qualified, professional engineer prior to placing the tank system in service. The written assessment shall state that, the new hazardous waste tank system has sufficient structural integrity, is acceptable for the transferring, storing and treating of hazardous waste, and that the tanks and containment system including the foundation, structural support, seams, connections, and pressure controls (if applicable) are suitably designed to meet the regulation. The tank assessment shall be valid for five (5) years.
Violation Notes: Returned to compliance on 12/31/2018. Current tank system certification does not include the filter presses, dryer, and incorrectly identifies the overfill protection used.
Violation Division: Santa Clara City Fire Department
Violation Program: PBR
Violation Source: CERS,

Evaluation:
Eval General Type: Compliance Evaluation Inspection
Eval Date: 04-09-2014
Violations Found: No
Eval Type: Routine done by local agency
Eval Notes: Not reported
Eval Division: Santa Clara City Fire Department
Eval Program: PBR
Eval Source: CERS,

Eval General Type: Compliance Evaluation Inspection
Eval Date: 06-26-2018
Violations Found: Yes
Eval Type: Routine done by local agency
Eval Notes: Not reported
Eval Division: Santa Clara City Fire Department
Eval Program: PBR
Eval Source: CERS,

Eval General Type: Other/Unknown

CSL, INC. (Continued) **1000298702**

Eval Date: 11-13-2018
Violations Found: No
Eval Type: Other, not routine, done by local agency
Eval Notes: Not reported
Eval Division: Santa Clara City Fire Department
Eval Program: HW
Eval Source: CERS,

Eval General Type: Compliance Evaluation Inspection
Eval Date: 12-01-2010
Violations Found: No
Eval Type: Routine done by local agency
Eval Notes: Not reported
Eval Division: Santa Clara City Fire Department
Eval Program: HWLQG
Eval Source: CERS,

Eval General Type: Compliance Evaluation Inspection
Eval Date: 03-13-2019
Violations Found: No
Eval Type: Routine done by local agency
Eval Notes: Not reported
Eval Division: Santa Clara City Fire Department
Eval Program: HWLQG
Eval Source: CERS,

Eval General Type: Compliance Evaluation Inspection
Eval Date: 03-16-2021
Violations Found: No
Eval Type: Routine done by local agency
Eval Notes: No violations observed during inspection
Eval Division: Santa Clara City Fire Department
Eval Program: HWLQG
Eval Source: CERS,

Eval General Type: Compliance Evaluation Inspection
Eval Date: 06-26-2018
Violations Found: Yes
Eval Type: Routine done by local agency
Eval Notes: Not reported
Eval Division: Santa Clara City Fire Department
Eval Program: HW
Eval Source: CERS,

Eval General Type: Other/Unknown
Eval Date: 11-13-2018
Violations Found: No
Eval Type: Other, not routine, done by local agency
Eval Notes: Not reported
Eval Division: Santa Clara City Fire Department
Eval Program: PBR
Eval Source: CERS,

Eval General Type: Other/Unknown
Eval Date: 02-05-2021
Violations Found: No
Eval Type: Other, not routine, done by local agency

CSL, INC. (Continued) **1000298702**

Eval Notes: No violations observed during inspection
Eval Division: Santa Clara City Fire Department
Eval Program: PBR
Eval Source: CERS,

Eval General Type: Compliance Evaluation Inspection
Eval Date: 03-16-2021
Violations Found: No
Eval Type: Routine done by local agency
Eval Notes: No violations observed during inspection
Eval Division: Santa Clara City Fire Department
Eval Program: HW
Eval Source: CERS,

Eval General Type: Compliance Evaluation Inspection
Eval Date: 03-16-2021
Violations Found: No
Eval Type: Routine done by local agency
Eval Notes: No violations observed during inspection
Eval Division: Santa Clara City Fire Department
Eval Program: PBR
Eval Source: CERS,

Eval General Type: Compliance Evaluation Inspection
Eval Date: 04-09-2014
Violations Found: No
Eval Type: Routine done by local agency
Eval Notes: Not reported
Eval Division: Santa Clara City Fire Department
Eval Program: HMRRP
Eval Source: CERS,

Eval General Type: Compliance Evaluation Inspection
Eval Date: 06-26-2018
Violations Found: No
Eval Type: Routine done by local agency
Eval Notes: No violations observed during inspection
Eval Division: Santa Clara City Fire Department
Eval Program: HMRRP
Eval Source: CERS,

Eval General Type: Compliance Evaluation Inspection
Eval Date: 03-16-2021
Violations Found: No
Eval Type: Routine done by local agency
Eval Notes: No violations observed during inspection
Eval Division: Santa Clara City Fire Department
Eval Program: HMRRP
Eval Source: CERS,

Eval General Type: Compliance Evaluation Inspection
Eval Date: 04-10-2014
Violations Found: No
Eval Type: Routine done by local agency
Eval Notes: Not reported
Eval Division: Santa Clara City Fire Department
Eval Program: HW

CSL, INC. (Continued) **1000298702**

Eval Source: CERS,

Coordinates:
Site ID: 109066
Facility Name: CSL OPERATING LLC
Env Int Type Code: FRS-AIR
Program ID: 110000886587
Coord Name: Not reported
Ref Point Type Desc: Unknown,
Latitude: 37.385350
Longitude: -121.945180

Affiliation:
Affiliation Type Desc: CUPA District
Entity Name: Santa Clara City Fire Dept
Entity Title: Not reported
Affiliation Address: 1675 Lincoln Street
Affiliation City: Santa Clara
Affiliation State: CA
Affiliation Country: Not reported
Affiliation Zip: 95050
Affiliation Phone: (408) 615-4970,

Affiliation Type Desc: Environmental Contact
Entity Name: MAHESH NAIK
Entity Title: OPERATIONS MANAGER
Affiliation Address: 66 NORTH LASSEN STREET
Affiliation City: SUSANVILLE
Affiliation State: CA
Affiliation Country: Not reported
Affiliation Zip: Not reported
Affiliation Phone: ,

Affiliation Type Desc: Identification Signer
Entity Name: John Shepard
Entity Title: Site Manager
Affiliation Address: Not reported
Affiliation City: Not reported
Affiliation State: Not reported
Affiliation Country: Not reported
Affiliation Zip: Not reported
Affiliation Phone: ,

Affiliation Type Desc: Operator
Entity Name: CSL OPR
Entity Title: OPERATOR
Affiliation Address: 529 ALDO AVE
Affiliation City: SANTACLARA
Affiliation State: CA
Affiliation Country: Not reported
Affiliation Zip: Not reported
Affiliation Phone: ,

Affiliation Type Desc: Environmental Contact
Entity Name: Francisco Mijangos
Entity Title: Maintenance

CSL, INC. (Continued) **1000298702**

Affiliation Address:	290 HARBOR DRIVE
Affiliation City:	STAMFORD
Affiliation State:	CT
Affiliation Country:	Not reported
Affiliation Zip:	Not reported
Affiliation Phone:	,

Affiliation Type Desc:	Facility Owner
Entity Name:	TIM MICKAEL CEO
Entity Title:	OWNER
Affiliation Address:	529 ALDO AVENUE
Affiliation City:	SANTACLARA
Affiliation State:	CA
Affiliation Country:	Not reported
Affiliation Zip:	Not reported
Affiliation Phone:	,

Affiliation Type Desc:	Onsite Treatment Unit Owner Operator
Entity Name:	Dan Dalton
Entity Title:	Environmental, Health & Safety
Affiliation Address:	Not reported
Affiliation City:	Not reported
Affiliation State:	Not reported
Affiliation Country:	Not reported
Affiliation Zip:	Not reported
Affiliation Phone:	,

Affiliation Type Desc:	Operator
Entity Name:	John Shepard
Entity Title:	Not reported
Affiliation Address:	Not reported
Affiliation City:	Not reported
Affiliation State:	Not reported
Affiliation Country:	Not reported
Affiliation Zip:	Not reported
Affiliation Phone:	(206) 396-2471,

Affiliation Type Desc:	Public Contact
Entity Name:	John Shepard
Entity Title:	Not reported
Affiliation Address:	Not reported
Affiliation City:	Not reported
Affiliation State:	Not reported
Affiliation Country:	Not reported
Affiliation Zip:	95054
Affiliation Phone:	2063962471,

Affiliation Type Desc:	Company Official
Entity Name:	John Shepard
Entity Title:	site manager
Affiliation Address:	Not reported
Affiliation City:	Not reported
Affiliation State:	Not reported
Affiliation Country:	Not reported
Affiliation Zip:	95054
Affiliation Phone:	,

CSL, INC. (Continued) **1000298702**

Affiliation Type Desc:	Document Preparer
Entity Name:	Stacy Brunner, Brunner Group, LLC
Entity Title:	Not reported
Affiliation Address:	Not reported
Affiliation City:	Not reported
Affiliation State:	Not reported
Affiliation Country:	Not reported
Affiliation Zip:	Not reported
Affiliation Phone:	,

Affiliation Type Desc:	Environmental Contact
Entity Name:	Apolonia Quinones
Entity Title:	Not reported
Affiliation Address:	529 Aldo Ave
Affiliation City:	Santa Clara
Affiliation State:	CA
Affiliation Country:	Not reported
Affiliation Zip:	95054
Affiliation Phone:	,

Affiliation Type Desc:	Facility Mailing Address
Entity Name:	Mailing Address
Entity Title:	Not reported
Affiliation Address:	529 Aldo Ave
Affiliation City:	Santa Clara
Affiliation State:	CA
Affiliation Country:	Not reported
Affiliation Zip:	950542205
Affiliation Phone:	,

Affiliation Type Desc:	Facility Owner
Entity Name:	NAISHADH SARAIYA
Entity Title:	OWNER
Affiliation Address:	CVS CAREMARK ONE CVS DRIVE 23062A
Affiliation City:	WOONSOCKET
Affiliation State:	RI
Affiliation Country:	Not reported
Affiliation Zip:	Not reported
Affiliation Phone:	,

Affiliation Type Desc:	Onsite Treatment Unit Owner Operator
Entity Name:	John Shepard
Entity Title:	Environmental, Health & Safety
Affiliation Address:	Not reported
Affiliation City:	Not reported
Affiliation State:	Not reported
Affiliation Country:	Not reported
Affiliation Zip:	Not reported
Affiliation Phone:	,

Affiliation Type Desc:	Onsite Treatment Unit Owner Operator
Entity Name:	Mahesh Naik
Entity Title:	General Manager
Affiliation Address:	Not reported
Affiliation City:	Not reported
Affiliation State:	Not reported
Affiliation Country:	Not reported

CSL, INC. (Continued) **1000298702**

Affiliation Zip: Not reported
Affiliation Phone: ,

Affiliation Type Desc: Owner/Operator
Entity Name: CSL Operating LLC
Entity Title: Operator
Affiliation Address: 529 Aldo Ave
Affiliation City: Santa Clara
Affiliation State: CA
Affiliation Country: Not reported
Affiliation Zip: 95054
Affiliation Phone: ,

Affiliation Type Desc: Parent Corporation
Entity Name: CSL Operating LLC
Entity Title: Not reported
Affiliation Address: Not reported
Affiliation City: Not reported
Affiliation State: Not reported
Affiliation Country: Not reported
Affiliation Zip: Not reported
Affiliation Phone: ,

Affiliation Type Desc: Facility Owner
Entity Name: NAISHADH SARAIYA AND SHIRISH DESAI
Entity Title: OWNER
Affiliation Address: 529 ALDO AVE
Affiliation City: SANTACLARA
Affiliation State: CA
Affiliation Country: Not reported
Affiliation Zip: Not reported
Affiliation Phone: ,

Affiliation Type Desc: Legal Owner
Entity Name: CSL Operating, LLC
Entity Title: Not reported
Affiliation Address: 529 Aldo Avenue
Affiliation City: Santa Clara
Affiliation State: CA
Affiliation Country: United States
Affiliation Zip: 95054-2205
Affiliation Phone: (408) 727-0893,

Affiliation Type Desc: Operator
Entity Name: CSL OPR LLC
Entity Title: OPERATOR
Affiliation Address: 529 ALDO AVE
Affiliation City: SANTACLARA
Affiliation State: CA
Affiliation Country: Not reported
Affiliation Zip: Not reported
Affiliation Phone: ,

Affiliation Type Desc: Operator
Entity Name: NAISHADH SARAIYA
Entity Title: OPERATOR
Affiliation Address: 529 ALDO AVE

CSL, INC. (Continued) **1000298702**

Affiliation City:	SANTACLARA
Affiliation State:	CA
Affiliation Country:	Not reported
Affiliation Zip:	Not reported
Affiliation Phone:	,
Affiliation Type Desc:	Parent Company
Entity Name:	NXEDGE INC
Entity Title:	Not reported
Affiliation Address:	Not reported
Affiliation City:	Not reported
Affiliation State:	Not reported
Affiliation Country:	Not reported
Affiliation Zip:	95054
Affiliation Phone:	,
Affiliation Type Desc:	Property Owner
Entity Name:	Bradley D. Spencer, Property Manager; Coast Plating, Inc. Justine Gavin, LLC
Entity Title:	Not reported
Affiliation Address:	12481 S. Fort Street, Suite 150
Affiliation City:	Draper
Affiliation State:	UT
Affiliation Country:	United States
Affiliation Zip:	84020
Affiliation Phone:	(801) 999-1807,
Affiliation Type Desc:	Public Contact
Entity Name:	MAHESH NAIK
Entity Title:	Not reported
Affiliation Address:	Not reported
Affiliation City:	Not reported
Affiliation State:	Not reported
Affiliation Country:	Not reported
Affiliation Zip:	Not reported
Affiliation Phone:	,
Affiliation Type Desc:	Technical Contact
Entity Name:	Quyen Truong
Entity Title:	Not reported
Affiliation Address:	Not reported
Affiliation City:	Not reported
Affiliation State:	Not reported
Affiliation Country:	Not reported
Affiliation Zip:	95054
Affiliation Phone:	4086551183,

Name:	CSL OPERATING LLC
Address:	529 ALDO AVE
City,State,Zip:	SANTA CLARA, CA 95054-2263
Site ID:	109066
CERS ID:	110000886587
CERS Description:	US EPA Air Emission Inventory System (EIS)

Violations:

Site ID:	109066
Site Name:	CSL OPERATING LLC

CSL, INC. (Continued) **1000298702**

Violation Date: 06-26-2018
Citation: 22 CCR 12 66262.11 - California Code of Regulations, Title 22, Chapter 12, Section(s) 66262.11
Violation Description: Failure to determine if wastes generated are hazardous waste by using generator knowledge or applying testing method.
Violation Notes: Returned to compliance on 04/24/2019. Filters used to filter rinse water on electroplating lines are being managed as non-RCRA hazardous waste (waste code 181). Per US EPA RCRA online guidance, the filters meet the definition of sludge and are F006 listed hazardous wastes. Determine if this listing applies to the rinsewater electroplating filters. Provide documentation pertaining to the determination for SCFD to review.
Violation Division: Santa Clara City Fire Department
Violation Program: HW
Violation Source: CERS,

Site ID: 109066
Site Name: CSL OPERATING LLC
Violation Date: 06-26-2018
Citation: 22 CCR 45 67450.2(b)(2) - California Code of Regulations, Title 22, Chapter 45, Section(s) 67450.2(b)(2)
Violation Description: Failure to submit the signature page for the onsite treatment notification.
Violation Notes: 1) The facility is treating cyanide rinsewater waste from the gold plating line via ion exchange and with the addition of sodium hypochlorite. Submit notification of cyanide treatment activity. 2) The description of wastes being treated by each unit on the CERS annual notification does not identify the hazardous wastes being treated and only uses the general description (e.g. aqueous metal-bearing wastes).
Violation Division: Santa Clara City Fire Department
Violation Program: PBR
Violation Source: CERS,

Site ID: 109066
Site Name: CSL OPERATING LLC
Violation Date: 06-26-2018
Citation: 22 CCR 12 66262.34(f) - California Code of Regulations, Title 22, Chapter 12, Section(s) 66262.34(f)
Violation Description: Failure to properly label hazardous waste accumulation containers and portable tanks with the following requirements: "Hazardous Waste", name and address of the generator, physical and chemical characteristics of the Hazardous Waste, and starting accumulation date.
Violation Notes: Waste debris containers are marked with the initial accumulation date of empty weekly. Containers must be labeled as either empty daily or with a full date (month/day/year).
Violation Division: Santa Clara City Fire Department
Violation Program: HW
Violation Source: CERS,

Site ID: 109066
Site Name: CSL OPERATING LLC
Violation Date: 06-26-2018
Citation: 22 CCR 45 67450.3(c)(8) - California Code of Regulations, Title 22, Chapter 45, Section(s) 67450.3(c)(8)
Violation Description: Failure to maintain the required documents, including waste analysis

CSL, INC. (Continued) **1000298702**

plan, contingency plan, training documents, Phase I Environmental Assessment, written inspections schedules, etc. at the facility where the FTU is operating and upon request make these documents available to the authorized agency, DTSC, the CUPA, or EPA, or local government agency.

Violation Notes: Closure Plan does not include all required elements, including the estimated date of closure, maximum hazardous waste inventory instorage and treatment, and does not identify Santa Clara Fire Department as the agency requiring notification of closure.
Violation Division: Santa Clara City Fire Department
Violation Program: PBR
Violation Source: CERS,

Site ID: 109066
Site Name: CSL OPERATING LLC
Violation Date: 06-26-2018
Citation: HSC 6.5 25143.10 - California Health and Safety Code, Chapter 6.5, Section(s) 25143.10
Violation Description: Failure of any person who recycles more than 100 kilograms per month of recyclable material under a claim that the material qualifies for exclusion or exemption, to submit recyclable materials report every two years.
Violation Notes: Returned to compliance on 04/24/2019. Facility recycles floor drag out via sand and gravel filtration for further use in quantities much greater than 100kg/month, but has not submitted a Recyclable Materials Report via CERS by July 1 of each even numbered year (e.g. 2016).
Violation Division: Santa Clara City Fire Department
Violation Program: HW
Violation Source: CERS,

Site ID: 109066
Site Name: CSL OPERATING LLC
Violation Date: 06-26-2018
Citation: 22 CCR 45 67450.11(d)(4)(D) - California Code of Regulations, Title 22, Chapter 45, Section(s) 67450.11(d)(4)(D)
Violation Description: Failure to provide initial and annual training to employees, who handle cyanide process solutions, cyanide-containing rinse waters, or manage cyanide-containing aqueous waste, on how to reduce wastes in the production area, including, but not limited to, procedures to: 1. reduce drag-out of plating baths, 2. minimize contaminants in process baths, 3. extend process bath life, 4. minimize chemical spills and splashes from process and rinse solutions handling practices, and 5. respond to chemical spills to reduce waste and minimize releases from process and rinse solutions handling practices.
Violation Notes: General hazardous waste training is provided, but cyanide-specific treatment training has not been provided to employees.
Violation Division: Santa Clara City Fire Department
Violation Program: PBR
Violation Source: CERS,

Site ID: 109066
Site Name: CSL OPERATING LLC
Violation Date: 06-26-2018
Citation: 22 CCR 45 67450.13(a)(3) - California Code of Regulations, Title 22, Chapter 45, Section(s) 67450.13(a)(3)
Violation Description: Failure to submit financial assurance form upon a change in the closure plan or when there is an increase in the closure costs.

CSL, INC. (Continued) **1000298702**

Violation Notes: Closure cost estimate is greater than $10,000, but a financial assurance mechanism has not been acquired.
Violation Division: Santa Clara City Fire Department
Violation Program: PBR
Violation Source: CERS,

Site ID: 109066
Site Name: CSL OPERATING LLC
Violation Date: 06-26-2018
Citation: 22 CCR 45 67450.11(d)(4)(C) - California Code of Regulations, Title 22, Chapter 45, Section(s) 67450.11(d)(4)(C)
Violation Description: Failure of the owners or operators treating cyanide waste solutions to implement best management practices (BMP) to reduce waste generation, and minimize or eliminate releases to work areas and the environment.
Violation Notes: Alternatives to cyanide-containing wastes streams have not been evaluated every 4 years as required.; Note 11/13/18 SDhillon- in waste min plan- every 4 years, one process was eliminated.
Violation Division: Santa Clara City Fire Department
Violation Program: PBR
Violation Source: CERS,

Site ID: 109066
Site Name: CSL OPERATING LLC
Violation Date: 06-26-2018
Citation: 22 CCR 45 67450.3(c)(8) - California Code of Regulations, Title 22, Chapter 45, Section(s) 67450.3(c)(8)
Violation Description: Failure to maintain the required documents, including waste analysis plan, contingency plan, training documents, Phase I Environmental Assessment, written inspections schedules, etc. at the facility where the FTU is operating and upon request make these documents available to the authorized agency, DTSC, the CUPA, or EPA, or local government agency.
Violation Notes: 1) Waste Analysis Plan does not identify each hazardous waste treated and only identifies the wastes by their eligible waste stream for treatment name: aqueous metal bearing wastes inorganic acid and alkaline wastes. 2) Waste Analysis Plan is utilizing TCLP test methods (SW-846 1311) for CAM 17 metal analysis. Utilize proper SW-846 test methods. NOTE: The Plan says that the analyses would be performed initially, but no record of test results has been retained.
Violation Division: Santa Clara City Fire Department
Violation Program: PBR
Violation Source: CERS,

Site ID: 109066
Site Name: CSL OPERATING LLC
Violation Date: 06-26-2018
Citation: 22 CCR 45 67450.3(c)(9)(F) - California Code of Regulations, Title 22, Chapter 45, Section(s) 67450.3(c)(9)(F)
Violation Description: Failure to obtain and maintain a written assessment reviewed and certified by an independent, qualified, professional engineer prior to placing the tank system in service. The written assessment shall state that, the new hazardous waste tank system has sufficient structural integrity, is acceptable for the transferring, storing and treating of hazardous waste, and that the tanks and containment system including the foundation, structural support, seams, connections, and pressure controls (if applicable) are suitably designed to meet the regulation. The tank assessment shall be valid for five (5) years.

CSL, INC. (Continued) **1000298702**

Violation Notes: Returned to compliance on 12/31/2018. Current tank system certification does not include the filter presses, dryer, and incorrectly identifies the overfill protection used.
Violation Division: Santa Clara City Fire Department
Violation Program: PBR
Violation Source: CERS,

Evaluation:
Eval General Type: Compliance Evaluation Inspection
Eval Date: 04-09-2014
Violations Found: No
Eval Type: Routine done by local agency
Eval Notes: Not reported
Eval Division: Santa Clara City Fire Department
Eval Program: PBR
Eval Source: CERS,

Eval General Type: Compliance Evaluation Inspection
Eval Date: 06-26-2018
Violations Found: Yes
Eval Type: Routine done by local agency
Eval Notes: Not reported
Eval Division: Santa Clara City Fire Department
Eval Program: PBR
Eval Source: CERS,

Eval General Type: Other/Unknown
Eval Date: 11-13-2018
Violations Found: No
Eval Type: Other, not routine, done by local agency
Eval Notes: Not reported
Eval Division: Santa Clara City Fire Department
Eval Program: HW
Eval Source: CERS,

Eval General Type: Compliance Evaluation Inspection
Eval Date: 12-01-2010
Violations Found: No
Eval Type: Routine done by local agency
Eval Notes: Not reported
Eval Division: Santa Clara City Fire Department
Eval Program: HWLQG
Eval Source: CERS,

Eval General Type: Compliance Evaluation Inspection
Eval Date: 03-13-2019
Violations Found: No
Eval Type: Routine done by local agency
Eval Notes: Not reported
Eval Division: Santa Clara City Fire Department
Eval Program: HWLQG
Eval Source: CERS,

Eval General Type: Compliance Evaluation Inspection
Eval Date: 03-16-2021
Violations Found: No
Eval Type: Routine done by local agency

CSL, INC. (Continued) **1000298702**

Eval Notes: No violations observed during inspection
Eval Division: Santa Clara City Fire Department
Eval Program: HWLQG
Eval Source: CERS,

Eval General Type: Compliance Evaluation Inspection
Eval Date: 06-26-2018
Violations Found: Yes
Eval Type: Routine done by local agency
Eval Notes: Not reported
Eval Division: Santa Clara City Fire Department
Eval Program: HW
Eval Source: CERS,

Eval General Type: Other/Unknown
Eval Date: 11-13-2018
Violations Found: No
Eval Type: Other, not routine, done by local agency
Eval Notes: Not reported
Eval Division: Santa Clara City Fire Department
Eval Program: PBR
Eval Source: CERS,

Eval General Type: Other/Unknown
Eval Date: 02-05-2021
Violations Found: No
Eval Type: Other, not routine, done by local agency
Eval Notes: No violations observed during inspection
Eval Division: Santa Clara City Fire Department
Eval Program: PBR
Eval Source: CERS,

Eval General Type: Compliance Evaluation Inspection
Eval Date: 03-16-2021
Violations Found: No
Eval Type: Routine done by local agency
Eval Notes: No violations observed during inspection
Eval Division: Santa Clara City Fire Department
Eval Program: HW
Eval Source: CERS,

Eval General Type: Compliance Evaluation Inspection
Eval Date: 03-16-2021
Violations Found: No
Eval Type: Routine done by local agency
Eval Notes: No violations observed during inspection
Eval Division: Santa Clara City Fire Department
Eval Program: PBR
Eval Source: CERS,

Eval General Type: Compliance Evaluation Inspection
Eval Date: 04-09-2014
Violations Found: No
Eval Type: Routine done by local agency
Eval Notes: Not reported
Eval Division: Santa Clara City Fire Department
Eval Program: HMRRP

CSL, INC. (Continued) **1000298702**

Eval Source: CERS,

Eval General Type: Compliance Evaluation Inspection
Eval Date: 06-26-2018
Violations Found: No
Eval Type: Routine done by local agency
Eval Notes: No violations observed during inspection
Eval Division: Santa Clara City Fire Department
Eval Program: HMRRP
Eval Source: CERS,

Eval General Type: Compliance Evaluation Inspection
Eval Date: 03-16-2021
Violations Found: No
Eval Type: Routine done by local agency
Eval Notes: No violations observed during inspection
Eval Division: Santa Clara City Fire Department
Eval Program: HMRRP
Eval Source: CERS,

Eval General Type: Compliance Evaluation Inspection
Eval Date: 04-10-2014
Violations Found: No
Eval Type: Routine done by local agency
Eval Notes: Not reported
Eval Division: Santa Clara City Fire Department
Eval Program: HW
Eval Source: CERS,

Coordinates:
Site ID: 109066
Facility Name: CSL OPERATING LLC
Env Int Type Code: FRS-AIR
Program ID: 110000886587
Coord Name: Not reported
Ref Point Type Desc: Unknown,
Latitude: 37.385350
Longitude: -121.945180

Affiliation:
Affiliation Type Desc: CUPA District
Entity Name: Santa Clara City Fire Dept
Entity Title: Not reported
Affiliation Address: 1675 Lincoln Street
Affiliation City: Santa Clara
Affiliation State: CA
Affiliation Country: Not reported
Affiliation Zip: 95050
Affiliation Phone: (408) 615-4970,

Affiliation Type Desc: Environmental Contact
Entity Name: MAHESH NAIK
Entity Title: OPERATIONS MANAGER
Affiliation Address: 66 NORTH LASSEN STREET
Affiliation City: SUSANVILLE
Affiliation State: CA

CSL, INC. (Continued) **1000298702**

Affiliation Country: Not reported
Affiliation Zip: Not reported
Affiliation Phone: ,

Affiliation Type Desc: Identification Signer
Entity Name: John Shepard
Entity Title: Site Manager
Affiliation Address: Not reported
Affiliation City: Not reported
Affiliation State: Not reported
Affiliation Country: Not reported
Affiliation Zip: Not reported
Affiliation Phone: ,

Affiliation Type Desc: Operator
Entity Name: CSL OPR
Entity Title: OPERATOR
Affiliation Address: 529 ALDO AVE
Affiliation City: SANTACLARA
Affiliation State: CA
Affiliation Country: Not reported
Affiliation Zip: Not reported
Affiliation Phone: ,

Affiliation Type Desc: Environmental Contact
Entity Name: Francisco Mijangos
Entity Title: Maintenance
Affiliation Address: 290 HARBOR DRIVE
Affiliation City: STAMFORD
Affiliation State: CT
Affiliation Country: Not reported
Affiliation Zip: Not reported
Affiliation Phone: ,

Affiliation Type Desc: Facility Owner
Entity Name: TIM MICKAEL CEO
Entity Title: OWNER
Affiliation Address: 529 ALDO AVENUE
Affiliation City: SANTACLARA
Affiliation State: CA
Affiliation Country: Not reported
Affiliation Zip: Not reported
Affiliation Phone: ,

Affiliation Type Desc: Onsite Treatment Unit Owner Operator
Entity Name: Dan Dalton
Entity Title: Environmental, Health & Safety
Affiliation Address: Not reported
Affiliation City: Not reported
Affiliation State: Not reported
Affiliation Country: Not reported
Affiliation Zip: Not reported
Affiliation Phone: ,

Affiliation Type Desc: Operator
Entity Name: John Shepard
Entity Title: Not reported

CSL, INC. (Continued) **1000298702**

Affiliation Address:	Not reported
Affiliation City:	Not reported
Affiliation State:	Not reported
Affiliation Country:	Not reported
Affiliation Zip:	Not reported
Affiliation Phone:	(206) 396-2471,

Affiliation Type Desc:	Public Contact
Entity Name:	John Shepard
Entity Title:	Not reported
Affiliation Address:	Not reported
Affiliation City:	Not reported
Affiliation State:	Not reported
Affiliation Country:	Not reported
Affiliation Zip:	95054
Affiliation Phone:	2063962471,

Affiliation Type Desc:	Company Official
Entity Name:	John Shepard
Entity Title:	site manager
Affiliation Address:	Not reported
Affiliation City:	Not reported
Affiliation State:	Not reported
Affiliation Country:	Not reported
Affiliation Zip:	95054
Affiliation Phone:	,

Affiliation Type Desc:	Document Preparer
Entity Name:	Stacy Brunner, Brunner Group, LLC
Entity Title:	Not reported
Affiliation Address:	Not reported
Affiliation City:	Not reported
Affiliation State:	Not reported
Affiliation Country:	Not reported
Affiliation Zip:	Not reported
Affiliation Phone:	,

Affiliation Type Desc:	Environmental Contact
Entity Name:	Apolonia Quinones
Entity Title:	Not reported
Affiliation Address:	529 Aldo Ave
Affiliation City:	Santa Clara
Affiliation State:	CA
Affiliation Country:	Not reported
Affiliation Zip:	95054
Affiliation Phone:	,

Affiliation Type Desc:	Facility Mailing Address
Entity Name:	Mailing Address
Entity Title:	Not reported
Affiliation Address:	529 Aldo Ave
Affiliation City:	Santa Clara
Affiliation State:	CA
Affiliation Country:	Not reported
Affiliation Zip:	950542205
Affiliation Phone:	,

CSL, INC. (Continued) **1000298702**

Affiliation Type Desc: Facility Owner
Entity Name: NAISHADH SARAIYA
Entity Title: OWNER
Affiliation Address: CVS CAREMARK ONE CVS DRIVE 23062A
Affiliation City: WOONSOCKET
Affiliation State: RI
Affiliation Country: Not reported
Affiliation Zip: Not reported
Affiliation Phone: ,

Affiliation Type Desc: Onsite Treatment Unit Owner Operator
Entity Name: John Shepard
Entity Title: Environmental, Health & Safety
Affiliation Address: Not reported
Affiliation City: Not reported
Affiliation State: Not reported
Affiliation Country: Not reported
Affiliation Zip: Not reported
Affiliation Phone: ,

Affiliation Type Desc: Onsite Treatment Unit Owner Operator
Entity Name: Mahesh Naik
Entity Title: General Manager
Affiliation Address: Not reported
Affiliation City: Not reported
Affiliation State: Not reported
Affiliation Country: Not reported
Affiliation Zip: Not reported
Affiliation Phone: ,

Affiliation Type Desc: Owner/Operator
Entity Name: CSL Operating LLC
Entity Title: Operator
Affiliation Address: 529 Aldo Ave
Affiliation City: Santa Clara
Affiliation State: CA
Affiliation Country: Not reported
Affiliation Zip: 95054
Affiliation Phone: ,

Affiliation Type Desc: Parent Corporation
Entity Name: CSL Operating LLC
Entity Title: Not reported
Affiliation Address: Not reported
Affiliation City: Not reported
Affiliation State: Not reported
Affiliation Country: Not reported
Affiliation Zip: Not reported
Affiliation Phone: ,

Affiliation Type Desc: Facility Owner
Entity Name: NAISHADH SARAIYA AND SHIRISH DESAI
Entity Title: OWNER
Affiliation Address: 529 ALDO AVE
Affiliation City: SANTACLARA
Affiliation State: CA
Affiliation Country: Not reported

CSL, INC. (Continued) **1000298702**

Affiliation Zip:	Not reported
Affiliation Phone:	,
Affiliation Type Desc:	Legal Owner
Entity Name:	CSL Operating, LLC
Entity Title:	Not reported
Affiliation Address:	529 Aldo Avenue
Affiliation City:	Santa Clara
Affiliation State:	CA
Affiliation Country:	United States
Affiliation Zip:	95054-2205
Affiliation Phone:	(408) 727-0893,
Affiliation Type Desc:	Operator
Entity Name:	CSL OPR LLC
Entity Title:	OPERATOR
Affiliation Address:	529 ALDO AVE
Affiliation City:	SANTACLARA
Affiliation State:	CA
Affiliation Country:	Not reported
Affiliation Zip:	Not reported
Affiliation Phone:	,
Affiliation Type Desc:	Operator
Entity Name:	NAISHADH SARAIYA
Entity Title:	OPERATOR
Affiliation Address:	529 ALDO AVE
Affiliation City:	SANTACLARA
Affiliation State:	CA
Affiliation Country:	Not reported
Affiliation Zip:	Not reported
Affiliation Phone:	,
Affiliation Type Desc:	Parent Company
Entity Name:	NXEDGE INC
Entity Title:	Not reported
Affiliation Address:	Not reported
Affiliation City:	Not reported
Affiliation State:	Not reported
Affiliation Country:	Not reported
Affiliation Zip:	95054
Affiliation Phone:	,
Affiliation Type Desc:	Property Owner
Entity Name:	Bradley D. Spencer, Property Manager; Coast Plating, Inc. Justine Gavin, LLC
Entity Title:	Not reported
Affiliation Address:	12481 S. Fort Street, Suite 150
Affiliation City:	Draper
Affiliation State:	UT
Affiliation Country:	United States
Affiliation Zip:	84020
Affiliation Phone:	(801) 999-1807,
Affiliation Type Desc:	Public Contact
Entity Name:	MAHESH NAIK
Entity Title:	Not reported

CSL, INC. (Continued) **1000298702**

Affiliation Address:	Not reported
Affiliation City:	Not reported
Affiliation State:	Not reported
Affiliation Country:	Not reported
Affiliation Zip:	Not reported
Affiliation Phone:	,
Affiliation Type Desc:	Technical Contact
Entity Name:	Quyen Truong
Entity Title:	Not reported
Affiliation Address:	Not reported
Affiliation City:	Not reported
Affiliation State:	Not reported
Affiliation Country:	Not reported
Affiliation Zip:	95054
Affiliation Phone:	4086551183,
Name:	CSL OPERATING LLC
Address:	529 ALDO AVE
City,State,Zip:	SANTA CLARA, CA 95054-2263
Site ID:	109066
CERS ID:	810551
CERS Description:	Industrial Facility Storm Water

Violations:

Site ID:	109066
Site Name:	CSL OPERATING LLC
Violation Date:	06-26-2018
Citation:	22 CCR 12 66262.11 - California Code of Regulations, Title 22, Chapter 12, Section(s) 66262.11
Violation Description:	Failure to determine if wastes generated are hazardous waste by using generator knowledge or applying testing method.
Violation Notes:	Returned to compliance on 04/24/2019. Filters used to filter rinse water on electroplating lines are being managed as non-RCRA hazardous waste (waste code 181). Per US EPA RCRA online guidance, the filters meet the definition of sludge and are F006 listed hazardous wastes. Determine if this listing applies to the rinsewater electroplating filters. Provide documentation pertaining to the determination for SCFD to review.
Violation Division:	Santa Clara City Fire Department
Violation Program:	HW
Violation Source:	CERS,
Site ID:	109066
Site Name:	CSL OPERATING LLC
Violation Date:	06-26-2018
Citation:	22 CCR 45 67450.2(b)(2) - California Code of Regulations, Title 22, Chapter 45, Section(s) 67450.2(b)(2)
Violation Description:	Failure to submit the signature page for the onsite treatment notification.
Violation Notes:	1) The facility is treating cyanide rinsewater waste from the gold plating line via ion exchange and with the addition of sodium hypochlorite. Submit notification of cyanide treatment activity. 2) The description of wastes being treated by each unit on the CERS annual notification does not identify the hazardous wastes being treated and only uses the general description (e.g. aqueous metal-bearing wastes).

CSL, INC. (Continued) **1000298702**

Violation Division:	Santa Clara City Fire Department
Violation Program:	PBR
Violation Source:	CERS,
Site ID:	109066
Site Name:	CSL OPERATING LLC
Violation Date:	06-26-2018
Citation:	22 CCR 12 66262.34(f) - California Code of Regulations, Title 22, Chapter 12, Section(s) 66262.34(f)
Violation Description:	Failure to properly label hazardous waste accumulation containers and portable tanks with the following requirements: "Hazardous Waste", name and address of the generator, physical and chemical characteristics of the Hazardous Waste, and starting accumulation date.
Violation Notes:	Waste debris containers are marked with the initial accumulation date of empty weekly. Containers must be labeled as either empty daily or with a full date (month/day/year).
Violation Division:	Santa Clara City Fire Department
Violation Program:	HW
Violation Source:	CERS,
Site ID:	109066
Site Name:	CSL OPERATING LLC
Violation Date:	06-26-2018
Citation:	22 CCR 45 67450.3(c)(8) - California Code of Regulations, Title 22, Chapter 45, Section(s) 67450.3(c)(8)
Violation Description:	Failure to maintain the required documents, including waste analysis plan, contingency plan, training documents, Phase I Environmental Assessment, written inspections schedules, etc. at the facility where the FTU is operating and upon request make these documents available to the authorized agency, DTSC, the CUPA, or EPA, or local government agency.
Violation Notes:	Closure Plan does not include all required elements, including the estimated date of closure, maximum hazardous waste inventory instorage and treatment, and does not identify Santa Clara Fire Department as the agency requiring notification of closure.
Violation Division:	Santa Clara City Fire Department
Violation Program:	PBR
Violation Source:	CERS,
Site ID:	109066
Site Name:	CSL OPERATING LLC
Violation Date:	06-26-2018
Citation:	HSC 6.5 25143.10 - California Health and Safety Code, Chapter 6.5, Section(s) 25143.10
Violation Description:	Failure of any person who recycles more than 100 kilograms per month of recyclable material under a claim that the material qualifies for exclusion or exemption, to submit recyclable materials report every two years.
Violation Notes:	Returned to compliance on 04/24/2019. Facility recycles floor drag out via sand and gravel filtration for further use in quantities much greater than 100kg/month, but has not submitted a Recyclable Materials Report via CERS by July 1 of each even numbered year (e.g. 2016).
Violation Division:	Santa Clara City Fire Department
Violation Program:	HW
Violation Source:	CERS,

CSL, INC. (Continued) **1000298702**

Site ID: 109066
Site Name: CSL OPERATING LLC
Violation Date: 06-26-2018
Citation: 22 CCR 45 67450.11(d)(4)(D) - California Code of Regulations, Title 22, Chapter 45, Section(s) 67450.11(d)(4)(D)
Violation Description: Failure to provide initial and annual training to employees, who handle cyanide process solutions, cyanide-containing rinse waters, or manage cyanide-containing aqueous waste, on how to reduce wastes in the production area, including, but not limited to, procedures to: 1. reduce drag-out of plating baths, 2. minimize contaminants in process baths, 3. extend process bath life, 4. minimize chemical spills and splashes from process and rinse solutions handling practices, and 5. respond to chemical spills to reduce waste and minimize releases from process and rinse solutions handling practices.
Violation Notes: General hazardous waste training is provided, but cyanide-specific treatment training has not been provided to employees.
Violation Division: Santa Clara City Fire Department
Violation Program: PBR
Violation Source: CERS,

Site ID: 109066
Site Name: CSL OPERATING LLC
Violation Date: 06-26-2018
Citation: 22 CCR 45 67450.13(a)(3) - California Code of Regulations, Title 22, Chapter 45, Section(s) 67450.13(a)(3)
Violation Description: Failure to submit financial assurance form upon a change in the closure plan or when there is an increase in the closure costs.
Violation Notes: Closure cost estimate is greater than $10,000, but a financial assurance mechanism has not been acquired.
Violation Division: Santa Clara City Fire Department
Violation Program: PBR
Violation Source: CERS,

Site ID: 109066
Site Name: CSL OPERATING LLC
Violation Date: 06-26-2018
Citation: 22 CCR 45 67450.11(d)(4)(C) - California Code of Regulations, Title 22, Chapter 45, Section(s) 67450.11(d)(4)(C)
Violation Description: Failure of the owners or operators treating cyanide waste solutions to implement best management practices (BMP) to reduce waste generation, and minimize or eliminate releases to work areas and the environment.
Violation Notes: Alternatives to cyanide-containing wastes streams have not been evaluated every 4 years as required.; Note 11/13/18 SDhillon- in waste min plan- every 4 years, one process was eliminated.
Violation Division: Santa Clara City Fire Department
Violation Program: PBR
Violation Source: CERS,

Site ID: 109066
Site Name: CSL OPERATING LLC
Violation Date: 06-26-2018
Citation: 22 CCR 45 67450.3(c)(8) - California Code of Regulations, Title 22, Chapter 45, Section(s) 67450.3(c)(8)
Violation Description: Failure to maintain the required documents, including waste analysis plan, contingency plan, training documents, Phase I Environmental Assessment, written inspections schedules, etc. at the facility where the FTU is operating and upon request make these documents available

CSL, INC. (Continued) **1000298702**

to the authorized agency, DTSC, the CUPA, or EPA, or local government agency.
Violation Notes: 1) Waste Analysis Plan does not identify each hazardous waste treated and only identifies the wastes by their eligible waste stream for treatment name: aqueous metal bearing wastes inorganic acid and alkaline wastes. 2) Waste Analysis Plan is utilizing TCLP test methods (SW-846 1311) for CAM 17 metal analysis. Utilize proper SW-846 test methods. NOTE: The Plan says that the analyses would be performed initially, but no record of test results has been retained.
Violation Division: Santa Clara City Fire Department
Violation Program: PBR
Violation Source: CERS,

Site ID: 109066
Site Name: CSL OPERATING LLC
Violation Date: 06-26-2018
Citation: 22 CCR 45 67450.3(c)(9)(F) - California Code of Regulations, Title 22, Chapter 45, Section(s) 67450.3(c)(9)(F)
Violation Description: Failure to obtain and maintain a written assessment reviewed and certified by an independent, qualified, professional engineer prior to placing the tank system in service. The written assessment shall state that, the new hazardous waste tank system has sufficient structural integrity, is acceptable for the transferring, storing and treating of hazardous waste, and that the tanks and containment system including the foundation, structural support, seams, connections, and pressure controls (if applicable) are suitably designed to meet the regulation. The tank assessment shall be valid for five (5) years.
Violation Notes: Returned to compliance on 12/31/2018. Current tank system certification does not include the filter presses, dryer, and incorrectly identifies the overfill protection used.
Violation Division: Santa Clara City Fire Department
Violation Program: PBR
Violation Source: CERS,

Evaluation:
Eval General Type: Compliance Evaluation Inspection
Eval Date: 04-09-2014
Violations Found: No
Eval Type: Routine done by local agency
Eval Notes: Not reported
Eval Division: Santa Clara City Fire Department
Eval Program: PBR
Eval Source: CERS,

Eval General Type: Compliance Evaluation Inspection
Eval Date: 06-26-2018
Violations Found: Yes
Eval Type: Routine done by local agency
Eval Notes: Not reported
Eval Division: Santa Clara City Fire Department
Eval Program: PBR
Eval Source: CERS,

Eval General Type: Other/Unknown
Eval Date: 11-13-2018
Violations Found: No
Eval Type: Other, not routine, done by local agency

CSL, INC. (Continued) **1000298702**

Eval Notes: Not reported
Eval Division: Santa Clara City Fire Department
Eval Program: HW
Eval Source: CERS,

Eval General Type: Compliance Evaluation Inspection
Eval Date: 12-01-2010
Violations Found: No
Eval Type: Routine done by local agency
Eval Notes: Not reported
Eval Division: Santa Clara City Fire Department
Eval Program: HWLQG
Eval Source: CERS,

Eval General Type: Compliance Evaluation Inspection
Eval Date: 03-13-2019
Violations Found: No
Eval Type: Routine done by local agency
Eval Notes: Not reported
Eval Division: Santa Clara City Fire Department
Eval Program: HWLQG
Eval Source: CERS,

Eval General Type: Compliance Evaluation Inspection
Eval Date: 03-16-2021
Violations Found: No
Eval Type: Routine done by local agency
Eval Notes: No violations observed during inspection
Eval Division: Santa Clara City Fire Department
Eval Program: HWLQG
Eval Source: CERS,

Eval General Type: Compliance Evaluation Inspection
Eval Date: 06-26-2018
Violations Found: Yes
Eval Type: Routine done by local agency
Eval Notes: Not reported
Eval Division: Santa Clara City Fire Department
Eval Program: HW
Eval Source: CERS,

Eval General Type: Other/Unknown
Eval Date: 11-13-2018
Violations Found: No
Eval Type: Other, not routine, done by local agency
Eval Notes: Not reported
Eval Division: Santa Clara City Fire Department
Eval Program: PBR
Eval Source: CERS,

Eval General Type: Other/Unknown
Eval Date: 02-05-2021
Violations Found: No
Eval Type: Other, not routine, done by local agency
Eval Notes: No violations observed during inspection
Eval Division: Santa Clara City Fire Department
Eval Program: PBR

CSL, INC. (Continued) **1000298702**

Eval Source: CERS,

Eval General Type: Compliance Evaluation Inspection
Eval Date: 03-16-2021
Violations Found: No
Eval Type: Routine done by local agency
Eval Notes: No violations observed during inspection
Eval Division: Santa Clara City Fire Department
Eval Program: HW
Eval Source: CERS,

Eval General Type: Compliance Evaluation Inspection
Eval Date: 03-16-2021
Violations Found: No
Eval Type: Routine done by local agency
Eval Notes: No violations observed during inspection
Eval Division: Santa Clara City Fire Department
Eval Program: PBR
Eval Source: CERS,

Eval General Type: Compliance Evaluation Inspection
Eval Date: 04-09-2014
Violations Found: No
Eval Type: Routine done by local agency
Eval Notes: Not reported
Eval Division: Santa Clara City Fire Department
Eval Program: HMRRP
Eval Source: CERS,

Eval General Type: Compliance Evaluation Inspection
Eval Date: 06-26-2018
Violations Found: No
Eval Type: Routine done by local agency
Eval Notes: No violations observed during inspection
Eval Division: Santa Clara City Fire Department
Eval Program: HMRRP
Eval Source: CERS,

Eval General Type: Compliance Evaluation Inspection
Eval Date: 03-16-2021
Violations Found: No
Eval Type: Routine done by local agency
Eval Notes: No violations observed during inspection
Eval Division: Santa Clara City Fire Department
Eval Program: HMRRP
Eval Source: CERS,

Eval General Type: Compliance Evaluation Inspection
Eval Date: 04-10-2014
Violations Found: No
Eval Type: Routine done by local agency
Eval Notes: Not reported
Eval Division: Santa Clara City Fire Department
Eval Program: HW
Eval Source: CERS,

CSL, INC. (Continued) **1000298702**

Coordinates:

Site ID:	109066
Facility Name:	CSL OPERATING LLC
Env Int Type Code:	FRS-AIR
Program ID:	110000886587
Coord Name:	Not reported
Ref Point Type Desc:	Unknown,
Latitude:	37.385350
Longitude:	-121.945180

Affiliation:

Affiliation Type Desc:	CUPA District
Entity Name:	Santa Clara City Fire Dept
Entity Title:	Not reported
Affiliation Address:	1675 Lincoln Street
Affiliation City:	Santa Clara
Affiliation State:	CA
Affiliation Country:	Not reported
Affiliation Zip:	95050
Affiliation Phone:	(408) 615-4970,

Affiliation Type Desc:	Environmental Contact
Entity Name:	MAHESH NAIK
Entity Title:	OPERATIONS MANAGER
Affiliation Address:	66 NORTH LASSEN STREET
Affiliation City:	SUSANVILLE
Affiliation State:	CA
Affiliation Country:	Not reported
Affiliation Zip:	Not reported
Affiliation Phone:	,

Affiliation Type Desc:	Identification Signer
Entity Name:	John Shepard
Entity Title:	Site Manager
Affiliation Address:	Not reported
Affiliation City:	Not reported
Affiliation State:	Not reported
Affiliation Country:	Not reported
Affiliation Zip:	Not reported
Affiliation Phone:	,

Affiliation Type Desc:	Operator
Entity Name:	CSL OPR
Entity Title:	OPERATOR
Affiliation Address:	529 ALDO AVE
Affiliation City:	SANTACLARA
Affiliation State:	CA
Affiliation Country:	Not reported
Affiliation Zip:	Not reported
Affiliation Phone:	,

Affiliation Type Desc:	Environmental Contact
Entity Name:	Francisco Mijangos
Entity Title:	Maintenance
Affiliation Address:	290 HARBOR DRIVE
Affiliation City:	STAMFORD

CSL, INC. (Continued) **1000298702**

Affiliation State:	CT
Affiliation Country:	Not reported
Affiliation Zip:	Not reported
Affiliation Phone:	,

Affiliation Type Desc:	Facility Owner
Entity Name:	TIM MICKAEL CEO
Entity Title:	OWNER
Affiliation Address:	529 ALDO AVENUE
Affiliation City:	SANTACLARA
Affiliation State:	CA
Affiliation Country:	Not reported
Affiliation Zip:	Not reported
Affiliation Phone:	,

Affiliation Type Desc:	Onsite Treatment Unit Owner Operator
Entity Name:	Dan Dalton
Entity Title:	Environmental, Health & Safety
Affiliation Address:	Not reported
Affiliation City:	Not reported
Affiliation State:	Not reported
Affiliation Country:	Not reported
Affiliation Zip:	Not reported
Affiliation Phone:	,

Affiliation Type Desc:	Operator
Entity Name:	John Shepard
Entity Title:	Not reported
Affiliation Address:	Not reported
Affiliation City:	Not reported
Affiliation State:	Not reported
Affiliation Country:	Not reported
Affiliation Zip:	Not reported
Affiliation Phone:	(206) 396-2471,

Affiliation Type Desc:	Public Contact
Entity Name:	John Shepard
Entity Title:	Not reported
Affiliation Address:	Not reported
Affiliation City:	Not reported
Affiliation State:	Not reported
Affiliation Country:	Not reported
Affiliation Zip:	95054
Affiliation Phone:	2063962471,

Affiliation Type Desc:	Company Official
Entity Name:	John Shepard
Entity Title:	site manager
Affiliation Address:	Not reported
Affiliation City:	Not reported
Affiliation State:	Not reported
Affiliation Country:	Not reported
Affiliation Zip:	95054
Affiliation Phone:	,

Affiliation Type Desc:	Document Preparer
Entity Name:	Stacy Brunner, Brunner Group, LLC

CSL, INC. (Continued) **1000298702**

Entity Title: Not reported
Affiliation Address: Not reported
Affiliation City: Not reported
Affiliation State: Not reported
Affiliation Country: Not reported
Affiliation Zip: Not reported
Affiliation Phone: ,

Affiliation Type Desc: Environmental Contact
Entity Name: Apolonia Quinones
Entity Title: Not reported
Affiliation Address: 529 Aldo Ave
Affiliation City: Santa Clara
Affiliation State: CA
Affiliation Country: Not reported
Affiliation Zip: 95054
Affiliation Phone: ,

Affiliation Type Desc: Facility Mailing Address
Entity Name: Mailing Address
Entity Title: Not reported
Affiliation Address: 529 Aldo Ave
Affiliation City: Santa Clara
Affiliation State: CA
Affiliation Country: Not reported
Affiliation Zip: 950542205
Affiliation Phone: ,

Affiliation Type Desc: Facility Owner
Entity Name: NAISHADH SARAIYA
Entity Title: OWNER
Affiliation Address: CVS CAREMARK ONE CVS DRIVE 23062A
Affiliation City: WOONSOCKET
Affiliation State: RI
Affiliation Country: Not reported
Affiliation Zip: Not reported
Affiliation Phone: ,

Affiliation Type Desc: Onsite Treatment Unit Owner Operator
Entity Name: John Shepard
Entity Title: Environmental, Health & Safety
Affiliation Address: Not reported
Affiliation City: Not reported
Affiliation State: Not reported
Affiliation Country: Not reported
Affiliation Zip: Not reported
Affiliation Phone: ,

Affiliation Type Desc: Onsite Treatment Unit Owner Operator
Entity Name: Mahesh Naik
Entity Title: General Manager
Affiliation Address: Not reported
Affiliation City: Not reported
Affiliation State: Not reported
Affiliation Country: Not reported
Affiliation Zip: Not reported
Affiliation Phone: ,

CSL, INC. (Continued) **1000298702**

Affiliation Type Desc:	Owner/Operator
Entity Name:	CSL Operating LLC
Entity Title:	Operator
Affiliation Address:	529 Aldo Ave
Affiliation City:	Santa Clara
Affiliation State:	CA
Affiliation Country:	Not reported
Affiliation Zip:	95054
Affiliation Phone:	,

Affiliation Type Desc:	Parent Corporation
Entity Name:	CSL Operating LLC
Entity Title:	Not reported
Affiliation Address:	Not reported
Affiliation City:	Not reported
Affiliation State:	Not reported
Affiliation Country:	Not reported
Affiliation Zip:	Not reported
Affiliation Phone:	,

Affiliation Type Desc:	Facility Owner
Entity Name:	NAISHADH SARAIYA AND SHIRISH DESAI
Entity Title:	OWNER
Affiliation Address:	529 ALDO AVE
Affiliation City:	SANTACLARA
Affiliation State:	CA
Affiliation Country:	Not reported
Affiliation Zip:	Not reported
Affiliation Phone:	,

Affiliation Type Desc:	Legal Owner
Entity Name:	CSL Operating, LLC
Entity Title:	Not reported
Affiliation Address:	529 Aldo Avenue
Affiliation City:	Santa Clara
Affiliation State:	CA
Affiliation Country:	United States
Affiliation Zip:	95054-2205
Affiliation Phone:	(408) 727-0893,

Affiliation Type Desc:	Operator
Entity Name:	CSL OPR LLC
Entity Title:	OPERATOR
Affiliation Address:	529 ALDO AVE
Affiliation City:	SANTACLARA
Affiliation State:	CA
Affiliation Country:	Not reported
Affiliation Zip:	Not reported
Affiliation Phone:	,

Affiliation Type Desc:	Operator
Entity Name:	NAISHADH SARAIYA
Entity Title:	OPERATOR
Affiliation Address:	529 ALDO AVE
Affiliation City:	SANTACLARA
Affiliation State:	CA
Affiliation Country:	Not reported

CSL, INC. (Continued) **1000298702**

Affiliation Zip:	Not reported
Affiliation Phone:	,
Affiliation Type Desc:	Parent Company
Entity Name:	NXEDGE INC
Entity Title:	Not reported
Affiliation Address:	Not reported
Affiliation City:	Not reported
Affiliation State:	Not reported
Affiliation Country:	Not reported
Affiliation Zip:	95054
Affiliation Phone:	,
Affiliation Type Desc:	Property Owner
Entity Name:	Bradley D. Spencer, Property Manager; Coast Plating, Inc. Justine Gavin, LLC
Entity Title:	Not reported
Affiliation Address:	12481 S. Fort Street, Suite 150
Affiliation City:	Draper
Affiliation State:	UT
Affiliation Country:	United States
Affiliation Zip:	84020
Affiliation Phone:	(801) 999-1807,
Affiliation Type Desc:	Public Contact
Entity Name:	MAHESH NAIK
Entity Title:	Not reported
Affiliation Address:	Not reported
Affiliation City:	Not reported
Affiliation State:	Not reported
Affiliation Country:	Not reported
Affiliation Zip:	Not reported
Affiliation Phone:	,
Affiliation Type Desc:	Technical Contact
Entity Name:	Quyen Truong
Entity Title:	Not reported
Affiliation Address:	Not reported
Affiliation City:	Not reported
Affiliation State:	Not reported
Affiliation Country:	Not reported
Affiliation Zip:	95054
Affiliation Phone:	4086551183,

91
SE
1/2-1
0.983 mi.
5188 ft.

Relative:
Higher

Actual:
31 ft.

CIREXX INTERNATIONAL
3391 KELLER STREET
SANTA CLARA, CA 95054

RCRA-LQG **1000225915**
CA ENVIROSTOR **CAD982322802**
CA CUPA Listings
CA EMI
CA NPDES
CA WDS
CA CERS

RCRA Listings:

Date Form Received by Agency:		20220208
Handler Name:	CIREXX INTERNATIONAL	
Handler Address:		3391 KELLER STREET
Handler City,State,Zip:		SANTA CLARA, CA 95054

CIREXX INTERNATIONAL (Continued) **1000225915**

EPA ID:		CAD982322802
Contact Name:		DON ANGULO
Contact Address:		NUTTMAN AVENUE
Contact City,State,Zip:		SANTA CLARA, CA 95054
Contact Telephone:		408-988-3980 x125
Contact Fax:		408-988-4534
Contact Email:		DANGULO@CIREXX.COM
Contact Title:		EH&S MANAGER
EPA Region:		09
Land Type:		Private
Federal Waste Generator Description:		Large Quantity Generator
Non-Notifier:		Not reported
Biennial Report Cycle:		2021
Accessibility:		Not reported
Active Site Indicator:		Handler Activities
State District Owner:		Not reported
State District:		Not reported
Mailing Address:		NUTTMAN AVENUE
Mailing City,State,Zip:		SANTA CLARA, CA 95054
Owner Name:	CIREXX INTERNATIONAL	
Owner Type:		Private
Operator Name:	CIREXX INTERNATIONAL	
Operator Type:		Private
Short-Term Generator Activity:		No
Importer Activity:		No
Mixed Waste Generator:		No
Transporter Activity:		No
Transfer Facility Activity:		No
Recycler Activity with Storage:		No
Small Quantity On-Site Burner Exemption:		No
Smelting Melting and Refining Furnace Exemption:		No
Underground Injection Control:		No
Off-Site Waste Receipt:		No
Universal Waste Indicator:		No
Universal Waste Destination Facility:		No
Federal Universal Waste:		No
Active Site Fed-Reg Treatment Storage and Disposal Facility:		Not reported
Active Site Converter Treatment storage and Disposal Facility:		Not reported
Active Site State-Reg Treatment Storage and Disposal Facility:		Not reported
Active Site State-Reg Handler:		---
Federal Facility Indicator:		Not reported
Hazardous Secondary Material Indicator:		N
Sub-Part K Indicator:		Not reported
Commercial TSD Indicator:		No
Treatment Storage and Disposal Type:		Not reported
2018 GPRA Permit Baseline:		Not on the Baseline
2018 GPRA Renewals Baseline:		Not on the Baseline
Permit Renewals Workload Universe:		Not reported
Permit Workload Universe:		Not reported
Permit Progress Universe:		Not reported
Post-Closure Workload Universe:		Not reported
Closure Workload Universe:		Not reported
202 GPRA Corrective Action Baseline:		No
Corrective Action Workload Universe:		No
Subject to Corrective Action Universe:		No
Non-TSDFs Where RCRA CA has Been Imposed Universe:		No
TSDFs Potentially Subject to CA Under 3004 (u)/(v) Universe:		No

CIREXX INTERNATIONAL (Continued) **1000225915**

TSDFs Only Subject to CA under Discretionary Auth Universe:	No
Corrective Action Priority Ranking:	No NCAPS ranking
Environmental Control Indicator:	No
Institutional Control Indicator:	No
Human Exposure Controls Indicator:	N/A
Groundwater Controls Indicator:	N/A
Operating TSDF Universe:	Not reported
Full Enforcement Universe:	Not reported
Significant Non-Complier Universe:	No
Unaddressed Significant Non-Complier Universe:	No
Addressed Significant Non-Complier Universe:	No
Significant Non-Complier With a Compliance Schedule Universe:	No
Financial Assurance Required: Not reported	
Handler Date of Last Change:	20220608
Recognized Trader-Importer:	No
Recognized Trader-Exporter:	No
Importer of Spent Lead Acid Batteries:	No
Exporter of Spent Lead Acid Batteries:	No
Recycler Activity Without Storage:	No
Manifest Broker:	No
Sub-Part P Indicator:	No

Biennial: List of Years
Year: 2019

Click Here for Biennial Reporting System Data:
Year: 2015

Click Here for Biennial Reporting System Data:
Year: 2013

Click Here for Biennial Reporting System Data:
Year: 2011

Click Here for Biennial Reporting System Data:
Year: 2009

Click Here for Biennial Reporting System Data:
Year: 2007

Click Here for Biennial Reporting System Data:
Year: 2005

Click Here for Biennial Reporting System Data:
Year: 2003

Click Here for Biennial Reporting System Data:
Year: 2001

Click Here for Biennial Reporting System Data:

Hazardous Waste Summary:
Waste Code: D001
Waste Description: IGNITABLE WASTE

Waste Code: D002

CIREXX INTERNATIONAL (Continued) **1000225915**

Waste Description: CORROSIVE WASTE

Waste Code: D003
Waste Description: REACTIVE WASTE

Waste Code: D004
Waste Description: ARSENIC

Waste Code: D007
Waste Description: CHROMIUM

Waste Code: D008
Waste Description: LEAD

Waste Code: D010
Waste Description: SELENIUM

Waste Code: F003
Waste Description: THE FOLLOWING SPENT NONHALOGENATED SOLVENTS: XYLENE, ACETONE, ETHYL ACETATE, ETHYL BENZENE, ETHYL ETHER, METHYL ISOBUTYL KETONE, N-BUTYL ALCOHOL, CYCLOHEXANONE, AND METHANOL; ALL SPENT SOLVENT MIXTURES/BLENDS CONTAINING, BEFORE USE, ONLY THE ABOVE SPENT NONHALOGENATED SOLVENTS; AND ALL SPENT SOLVENT MIXTURES/BLENDS CONTAINING, BEFORE USE, ONE OR MORE OF THE ABOVE NONHALOGENATED SOLVENTS, AND A TOTAL OF TEN PERCENT OR MORE (BY VOLUME) OF ONE OR MORE OF THOSE SOLVENTS LISTED IN F001, F002, F004, AND F005; AND STILL BOTTOMS FROM THE RECOVERY OF THESE SPENT SOLVENTS AND SPENT SOLVENT MIXTURES.

Waste Code: F006
Waste Description: WASTEWATER TREATMENT SLUDGES FROM ELECTROPLATING OPERATIONS, EXCEPT FROM THE FOLLOWING PROCESSES: (1) SULFURIC ACID ANODIZING OF ALUMINUM; (2) TIN PLATING ON CARBON STEEL; (3) ZINC PLATING (SEGREGATED BASIS) ON CARBON STEEL; (4) ALUMINUM OR ZINC-ALUMINUM PLATING ON CARBON STEEL; (5) CLEANING/STRIPPING ASSOCIATED WITH TIN, ZINC, AND ALUMINUM PLATING ON CARBON STEEL; AND (6) CHEMICAL ETCHING AND MILLING OF ALUMINUM.

Waste Code: F007
Waste Description: SPENT CYANIDE PLATING BATH SOLUTIONS FROM ELECTROPLATING OPERATIONS.

Handler - Owner Operator:

Owner/Operator Indicator:	Owner
Owner/Operator Name: CIREXX INTERNATIONAL	
Legal Status:	Private
Date Became Current:	19850601
Date Ended Current:	Not reported
Owner/Operator Address:	791 NUTTMAN AVENUE
Owner/Operator City,State,Zip:	SANTA CLARA, CA 95054
Owner/Operator Telephone:	408-988-3980
Owner/Operator Telephone Ext:	Not reported
Owner/Operator Fax:	Not reported
Owner/Operator Email:	DANGULO@CIREXX.COM

Owner/Operator Indicator:	Operator
Owner/Operator Name: CIREXX INTERNATIONAL	
Legal Status:	Private

CIREXX INTERNATIONAL (Continued) **1000225915**

Date Became Current:	20050905
Date Ended Current:	Not reported
Owner/Operator Address:	791 NUTTMAN AVENUE
Owner/Operator City,State,Zip:	SANTA CLARA, CA 95054
Owner/Operator Telephone:	408-988-3980
Owner/Operator Telephone Ext:	Not reported
Owner/Operator Fax:	Not reported
Owner/Operator Email:	DANGULO@CIREXX.COM
Owner/Operator Indicator:	Owner
Owner/Operator Name: CIREXX CORP	
Legal Status:	Private
Date Became Current:	19850601
Date Ended Current:	Not reported
Owner/Operator Address:	3391 KELLER ST
Owner/Operator City,State,Zip:	SANTA CLARA, CA 95054
Owner/Operator Telephone:	Not reported
Owner/Operator Telephone Ext:	Not reported
Owner/Operator Fax:	Not reported
Owner/Operator Email:	Not reported
Owner/Operator Indicator:	Operator
Owner/Operator Name: CIREXX INTERNATIONAL	
Legal Status:	Private
Date Became Current:	19850601
Date Ended Current:	Not reported
Owner/Operator Address:	Not reported
Owner/Operator City,State,Zip:	Not reported
Owner/Operator Telephone:	Not reported
Owner/Operator Telephone Ext:	Not reported
Owner/Operator Fax:	Not reported
Owner/Operator Email:	Not reported
Owner/Operator Indicator:	Operator
Owner/Operator Name: PHILIPP MENGES	
Legal Status:	Private
Date Became Current:	20050905
Date Ended Current:	Not reported
Owner/Operator Address:	Not reported
Owner/Operator City,State,Zip:	Not reported
Owner/Operator Telephone:	Not reported
Owner/Operator Telephone Ext:	Not reported
Owner/Operator Fax:	Not reported
Owner/Operator Email:	Not reported
Owner/Operator Indicator:	Operator
Owner/Operator Name: NOT REQUIRED	
Legal Status:	Private
Date Became Current:	Not reported
Date Ended Current:	Not reported
Owner/Operator Address:	NOT REQUIRED
Owner/Operator City,State,Zip:	NOT REQUIRED, ME 99999
Owner/Operator Telephone:	415-555-1212
Owner/Operator Telephone Ext:	Not reported
Owner/Operator Fax:	Not reported
Owner/Operator Email:	Not reported

CIREXX INTERNATIONAL (Continued) **1000225915**

Owner/Operator Indicator:	Owner
Owner/Operator Name: PHILIPP MENGES	
Legal Status:	Private
Date Became Current:	20050906
Date Ended Current:	Not reported
Owner/Operator Address:	791 NUTTMAN ST
Owner/Operator City,State,Zip:	SANTA CLARA, CA 95054
Owner/Operator Telephone:	Not reported
Owner/Operator Telephone Ext:	Not reported
Owner/Operator Fax:	Not reported
Owner/Operator Email:	Not reported

Owner/Operator Indicator:	Owner
Owner/Operator Name: CIREXX INTERNATIONAL	
Legal Status:	Private
Date Became Current:	19850601
Date Ended Current:	Not reported
Owner/Operator Address:	791 NUTTMAN AVENUE
Owner/Operator City,State,Zip:	SANTA CLARA, CA 95054
Owner/Operator Telephone:	408-988-3980
Owner/Operator Telephone Ext:	Not reported
Owner/Operator Fax:	Not reported
Owner/Operator Email:	Not reported

Owner/Operator Indicator:	Owner
Owner/Operator Name: CIREXX INTERNATIONAL	
Legal Status:	Private
Date Became Current:	19850601
Date Ended Current:	Not reported
Owner/Operator Address:	791 NUTTMAN AVENUE
Owner/Operator City,State,Zip:	SANTA CLARA, CA 95054
Owner/Operator Telephone:	Not reported
Owner/Operator Telephone Ext:	Not reported
Owner/Operator Fax:	Not reported
Owner/Operator Email:	Not reported

Owner/Operator Indicator:	Owner
Owner/Operator Name: CIREXX INTERNATIONAL	
Legal Status:	Private
Date Became Current:	19850601
Date Ended Current:	Not reported
Owner/Operator Address:	791 NUTTMAN AVENUE
Owner/Operator City,State,Zip:	SANTA CLARA, CA 95054
Owner/Operator Telephone:	408-988-3980
Owner/Operator Telephone Ext:	Not reported
Owner/Operator Fax:	Not reported
Owner/Operator Email:	Not reported

Owner/Operator Indicator:	Operator
Owner/Operator Name: CIREXX INTERNATIONAL	
Legal Status:	Private
Date Became Current:	19850601
Date Ended Current:	Not reported
Owner/Operator Address:	Not reported
Owner/Operator City,State,Zip:	Not reported
Owner/Operator Telephone:	Not reported
Owner/Operator Telephone Ext:	Not reported

CIREXX INTERNATIONAL (Continued) **1000225915**

Owner/Operator Fax:	Not reported
Owner/Operator Email:	Not reported
Owner/Operator Indicator:	Operator
Owner/Operator Name: CIREXX INTERNATIONAL	
Legal Status:	Private
Date Became Current:	20050905
Date Ended Current:	Not reported
Owner/Operator Address:	791 NUTTMAN AVENUE
Owner/Operator City,State,Zip:	SANTA CLARA, CA 95054
Owner/Operator Telephone:	408-988-3980
Owner/Operator Telephone Ext:	Not reported
Owner/Operator Fax:	Not reported
Owner/Operator Email:	Not reported
Owner/Operator Indicator:	Owner
Owner/Operator Name: CIREXX INTERNATIONAL	
Legal Status:	Private
Date Became Current:	19850601
Date Ended Current:	Not reported
Owner/Operator Address:	791 NUTTMAN AVENUE
Owner/Operator City,State,Zip:	SANTA CLARA, CA 95054
Owner/Operator Telephone:	408-988-3980
Owner/Operator Telephone Ext:	Not reported
Owner/Operator Fax:	Not reported
Owner/Operator Email:	Not reported
Owner/Operator Indicator:	Operator
Owner/Operator Name: PHILIPP MENGES	
Legal Status:	Private
Date Became Current:	20050905
Date Ended Current:	Not reported
Owner/Operator Address:	791 NUTTMAN AVENUE
Owner/Operator City,State,Zip:	SANTA CLARA, CA 95054
Owner/Operator Telephone:	Not reported
Owner/Operator Telephone Ext:	Not reported
Owner/Operator Fax:	Not reported
Owner/Operator Email:	Not reported
Owner/Operator Indicator:	Operator
Owner/Operator Name: CIREXX INTERNATIONAL	
Legal Status:	Private
Date Became Current:	20050905
Date Ended Current:	Not reported
Owner/Operator Address:	Not reported
Owner/Operator City,State,Zip:	Not reported
Owner/Operator Telephone:	Not reported
Owner/Operator Telephone Ext:	Not reported
Owner/Operator Fax:	Not reported
Owner/Operator Email:	Not reported
Owner/Operator Indicator:	Operator
Owner/Operator Name: CIREXX INTERNATIONAL	
Legal Status:	Private
Date Became Current:	20050905
Date Ended Current:	Not reported
Owner/Operator Address:	791 NUTTMAN AVENUE

CIREXX INTERNATIONAL (Continued) **1000225915**

Owner/Operator City,State,Zip:	SANTA CLARA, CA 95054
Owner/Operator Telephone:	Not reported
Owner/Operator Telephone Ext:	Not reported
Owner/Operator Fax:	Not reported
Owner/Operator Email:	DANGULO@CIREXX.COM
Owner/Operator Indicator:	Owner
Owner/Operator Name: ROGER MENGES	
Legal Status:	Private
Date Became Current:	Not reported
Date Ended Current:	Not reported
Owner/Operator Address:	NOT REQUIRED
Owner/Operator City,State,Zip:	NOT REQUIRED, ME 99999
Owner/Operator Telephone:	415-555-1212
Owner/Operator Telephone Ext:	Not reported
Owner/Operator Fax:	Not reported
Owner/Operator Email:	Not reported
Owner/Operator Indicator:	Operator
Owner/Operator Name: CIREXX CORP	
Legal Status:	Private
Date Became Current:	19850601
Date Ended Current:	Not reported
Owner/Operator Address:	Not reported
Owner/Operator City,State,Zip:	Not reported
Owner/Operator Telephone:	Not reported
Owner/Operator Telephone Ext:	Not reported
Owner/Operator Fax:	Not reported
Owner/Operator Email:	Not reported
Owner/Operator Indicator:	Owner
Owner/Operator Name: CIREXX INTERNATIONAL	
Legal Status:	Private
Date Became Current:	19850601
Date Ended Current:	Not reported
Owner/Operator Address:	791 NUTTMAN AVENUE
Owner/Operator City,State,Zip:	SANTA CLARA, CA 95054
Owner/Operator Telephone:	Not reported
Owner/Operator Telephone Ext:	Not reported
Owner/Operator Fax:	Not reported
Owner/Operator Email:	Not reported
Owner/Operator Indicator:	Owner
Owner/Operator Name: CIREXX INTERNATIONAL	
Legal Status:	Private
Date Became Current:	19850601
Date Ended Current:	Not reported
Owner/Operator Address:	791 NUTTMAN AVENUE
Owner/Operator City,State,Zip:	SANTA CLARA, CA 95054
Owner/Operator Telephone:	408-988-3980
Owner/Operator Telephone Ext:	Not reported
Owner/Operator Fax:	Not reported
Owner/Operator Email:	Not reported
Owner/Operator Indicator:	Operator
Owner/Operator Name: PHILIPP MENGES	
Legal Status:	Private

CIREXX INTERNATIONAL (Continued) **1000225915**

Date Became Current:	20050906
Date Ended Current:	Not reported
Owner/Operator Address:	Not reported
Owner/Operator City,State,Zip:	Not reported
Owner/Operator Telephone:	Not reported
Owner/Operator Telephone Ext:	Not reported
Owner/Operator Fax:	Not reported
Owner/Operator Email:	Not reported
Owner/Operator Indicator:	Owner
Owner/Operator Name: CIREXX INTERNATIONAL	
Legal Status:	Private
Date Became Current:	19850601
Date Ended Current:	Not reported
Owner/Operator Address:	791 NUTTMAN AVENUE
Owner/Operator City,State,Zip:	SANTA CLARA, CA 95054
Owner/Operator Telephone:	408-988-3980
Owner/Operator Telephone Ext:	Not reported
Owner/Operator Fax:	Not reported
Owner/Operator Email:	Not reported

Historic Generators:

Receive Date:	20100216
Handler Name: CIREXX INTERNATIONAL	
Federal Waste Generator Description:	Large Quantity Generator
State District Owner:	Not reported
Large Quantity Handler of Universal Waste:	No
Recognized Trader Importer:	No
Recognized Trader Exporter:	No
Spent Lead Acid Battery Importer:	No
Spent Lead Acid Battery Exporter:	No
Current Record:	No
Non Storage Recycler Activity:	Not reported
Electronic Manifest Broker:	Not reported
Receive Date:	20120213
Handler Name: CIREXX INTERNATIONAL	
Federal Waste Generator Description:	Large Quantity Generator
State District Owner:	Not reported
Large Quantity Handler of Universal Waste:	No
Recognized Trader Importer:	No
Recognized Trader Exporter:	No
Spent Lead Acid Battery Importer:	No
Spent Lead Acid Battery Exporter:	No
Current Record:	No
Non Storage Recycler Activity:	Not reported
Electronic Manifest Broker:	Not reported
Receive Date:	20140301
Handler Name: CIREXX INTERNATIONAL	
Federal Waste Generator Description:	Large Quantity Generator
State District Owner:	Not reported
Large Quantity Handler of Universal Waste:	No
Recognized Trader Importer:	No
Recognized Trader Exporter:	No
Spent Lead Acid Battery Importer:	No
Spent Lead Acid Battery Exporter:	No

CIREXX INTERNATIONAL (Continued) **1000225915**

Current Record:	No
Non Storage Recycler Activity:	Not reported
Electronic Manifest Broker:	Not reported

Receive Date:	20160217
Handler Name: CIREXX INTERNATIONAL	
Federal Waste Generator Description:	Large Quantity Generator
State District Owner:	Not reported
Large Quantity Handler of Universal Waste:	No
Recognized Trader Importer:	No
Recognized Trader Exporter:	No
Spent Lead Acid Battery Importer:	No
Spent Lead Acid Battery Exporter:	No
Current Record:	No
Non Storage Recycler Activity:	Not reported
Electronic Manifest Broker:	Not reported

Receive Date:	20200225
Handler Name: CIREXX INTERNATIONAL	
Federal Waste Generator Description:	Large Quantity Generator
State District Owner:	Not reported
Large Quantity Handler of Universal Waste:	No
Recognized Trader Importer:	No
Recognized Trader Exporter:	No
Spent Lead Acid Battery Importer:	No
Spent Lead Acid Battery Exporter:	No
Current Record:	No
Non Storage Recycler Activity:	No
Electronic Manifest Broker:	No

Receive Date:	20220208
Handler Name: CIREXX INTERNATIONAL	
Federal Waste Generator Description:	Large Quantity Generator
State District Owner:	Not reported
Large Quantity Handler of Universal Waste:	No
Recognized Trader Importer:	No
Recognized Trader Exporter:	No
Spent Lead Acid Battery Importer:	No
Spent Lead Acid Battery Exporter:	No
Current Record:	Yes
Non Storage Recycler Activity:	No
Electronic Manifest Broker:	No

Receive Date:	19960901
Handler Name: CIREXX CORPORATION	
Federal Waste Generator Description:	Large Quantity Generator
State District Owner:	CA
Large Quantity Handler of Universal Waste:	No
Recognized Trader Importer:	No
Recognized Trader Exporter:	No
Spent Lead Acid Battery Importer:	No
Spent Lead Acid Battery Exporter:	No
Current Record:	No
Non Storage Recycler Activity:	Not reported
Electronic Manifest Broker:	Not reported

Receive Date:	19880316

CIREXX INTERNATIONAL (Continued) **1000225915**

Handler Name: CIREXX CORPORATION
Federal Waste Generator Description: Large Quantity Generator
State District Owner: CA
Large Quantity Handler of Universal Waste: No
Recognized Trader Importer: No
Recognized Trader Exporter: No
Spent Lead Acid Battery Importer: No
Spent Lead Acid Battery Exporter: No
Current Record: No
Non Storage Recycler Activity: Not reported
Electronic Manifest Broker: Not reported

Receive Date: 20050930
Handler Name: CIREXX INTERNATIONAL INC
Federal Waste Generator Description: Large Quantity Generator
State District Owner: Not reported
Large Quantity Handler of Universal Waste: No
Recognized Trader Importer: No
Recognized Trader Exporter: No
Spent Lead Acid Battery Importer: No
Spent Lead Acid Battery Exporter: No
Current Record: No
Non Storage Recycler Activity: Not reported
Electronic Manifest Broker: Not reported

Receive Date: 19900327
Handler Name: CIREXX CORPORATION
Federal Waste Generator Description: Large Quantity Generator
State District Owner: Not reported
Large Quantity Handler of Universal Waste: No
Recognized Trader Importer: No
Recognized Trader Exporter: No
Spent Lead Acid Battery Importer: No
Spent Lead Acid Battery Exporter: No
Current Record: No
Non Storage Recycler Activity: Not reported
Electronic Manifest Broker: Not reported

Receive Date: 19920128
Handler Name: CIREXX CORPORATION
Federal Waste Generator Description: Large Quantity Generator
State District Owner: Not reported
Large Quantity Handler of Universal Waste: No
Recognized Trader Importer: No
Recognized Trader Exporter: No
Spent Lead Acid Battery Importer: No
Spent Lead Acid Battery Exporter: No
Current Record: No
Non Storage Recycler Activity: Not reported
Electronic Manifest Broker: Not reported

Receive Date: 19940308
Handler Name: CIREXX CORPORATION
Federal Waste Generator Description: Large Quantity Generator
State District Owner: Not reported
Large Quantity Handler of Universal Waste: No
Recognized Trader Importer: No

CIREXX INTERNATIONAL (Continued) **1000225915**

Recognized Trader Exporter:	No
Spent Lead Acid Battery Importer:	No
Spent Lead Acid Battery Exporter:	No
Current Record:	No
Non Storage Recycler Activity:	Not reported
Electronic Manifest Broker:	Not reported

Receive Date:	19960116
Handler Name: CIREXX CORPORATION	
Federal Waste Generator Description:	Large Quantity Generator
State District Owner:	Not reported
Large Quantity Handler of Universal Waste:	No
Recognized Trader Importer:	No
Recognized Trader Exporter:	No
Spent Lead Acid Battery Importer:	No
Spent Lead Acid Battery Exporter:	No
Current Record:	No
Non Storage Recycler Activity:	Not reported
Electronic Manifest Broker:	Not reported

Receive Date:	19990304
Handler Name: CIREXX CORPORATION	
Federal Waste Generator Description:	Large Quantity Generator
State District Owner:	Not reported
Large Quantity Handler of Universal Waste:	No
Recognized Trader Importer:	No
Recognized Trader Exporter:	No
Spent Lead Acid Battery Importer:	No
Spent Lead Acid Battery Exporter:	No
Current Record:	No
Non Storage Recycler Activity:	Not reported
Electronic Manifest Broker:	Not reported

Receive Date:	20001012
Handler Name: CIREXX CORPORATION	
Federal Waste Generator Description:	Large Quantity Generator
State District Owner:	Not reported
Large Quantity Handler of Universal Waste:	No
Recognized Trader Importer:	No
Recognized Trader Exporter:	No
Spent Lead Acid Battery Importer:	No
Spent Lead Acid Battery Exporter:	No
Current Record:	No
Non Storage Recycler Activity:	Not reported
Electronic Manifest Broker:	Not reported

Receive Date:	20020207
Handler Name: CIREXX CORPORATION	
Federal Waste Generator Description:	Large Quantity Generator
State District Owner:	Not reported
Large Quantity Handler of Universal Waste:	No
Recognized Trader Importer:	No
Recognized Trader Exporter:	No
Spent Lead Acid Battery Importer:	No
Spent Lead Acid Battery Exporter:	No
Current Record:	No
Non Storage Recycler Activity:	Not reported

CIREXX INTERNATIONAL (Continued) **1000225915**

Electronic Manifest Broker: Not reported

Receive Date: 20040203
Handler Name: CIREXX CORP
Federal Waste Generator Description: Large Quantity Generator
State District Owner: Not reported
Large Quantity Handler of Universal Waste: No
Recognized Trader Importer: No
Recognized Trader Exporter: No
Spent Lead Acid Battery Importer: No
Spent Lead Acid Battery Exporter: No
Current Record: No
Non Storage Recycler Activity: Not reported
Electronic Manifest Broker: Not reported

Receive Date: 20060206
Handler Name: CIREXX INTERNATIONAL
Federal Waste Generator Description: Large Quantity Generator
State District Owner: Not reported
Large Quantity Handler of Universal Waste: No
Recognized Trader Importer: No
Recognized Trader Exporter: No
Spent Lead Acid Battery Importer: No
Spent Lead Acid Battery Exporter: No
Current Record: No
Non Storage Recycler Activity: Not reported
Electronic Manifest Broker: Not reported

Receive Date: 20080206
Handler Name: CIREXX INTERNATIONAL
Federal Waste Generator Description: Large Quantity Generator
State District Owner: Not reported
Large Quantity Handler of Universal Waste: No
Recognized Trader Importer: No
Recognized Trader Exporter: No
Spent Lead Acid Battery Importer: No
Spent Lead Acid Battery Exporter: No
Current Record: No
Non Storage Recycler Activity: Not reported
Electronic Manifest Broker: Not reported

List of NAICS Codes and Descriptions:
NAICS Code: 334412
NAICS Description: BARE PRINTED CIRCUIT BOARD MANUFACTURING

Facility Has Received Notices of Violation:
Found Violation: No
Agency Which Determined Violation: Not reported
Violation Short Description: Not reported
Date Violation was Determined: Not reported
Actual Return to Compliance Date: Not reported
Return to Compliance Qualifier: Not reported
Violation Responsible Agency: Not reported
Scheduled Compliance Date: Not reported
Enforcement Identifier: Not reported
Date of Enforcement Action: Not reported

CIREXX INTERNATIONAL (Continued) **1000225915**

Enforcement Responsible Agency: Not reported
Enforcement Docket Number: Not reported
Enforcement Attorney: Not reported
Corrective Action Component: Not reported
Appeal Initiated Date: Not reported
Appeal Resolution Date: Not reported
Disposition Status Date: Not reported
Disposition Status: Not reported
Disposition Status Description: Not reported
Consent/Final Order Sequence Number:Not reported
Consent/Final Order Respondent Name: Not reported
Consent/Final Order Lead Agency: Not reported
Enforcement Type: Not reported
Enforcement Responsible Person: Not reported
Enforcement Responsible Sub-Organization: Not reported
SEP Sequence Number: Not reported
SEP Expenditure Amount: Not reported
SEP Scheduled Completion Date: Not reported
SEP Actual Date: Not reported
SEP Defaulted Date: Not reported
SEP Type: Not reported
SEP Type Description: Not reported
Proposed Amount: Not reported
Final Monetary Amount: Not reported
Paid Amount: Not reported
Final Count: Not reported
Final Amount: Not reported

Found Violation: No
Agency Which Determined Violation: Not reported
Violation Short Description: Not reported
Date Violation was Determined: Not reported
Actual Return to Compliance Date: Not reported
Return to Compliance Qualifier: Not reported
Violation Responsible Agency: Not reported
Scheduled Compliance Date: Not reported
Enforcement Identifier: Not reported
Date of Enforcement Action: Not reported
Enforcement Responsible Agency: Not reported
Enforcement Docket Number: Not reported
Enforcement Attorney: Not reported
Corrective Action Component: Not reported
Appeal Initiated Date: Not reported
Appeal Resolution Date: Not reported
Disposition Status Date: Not reported
Disposition Status: Not reported
Disposition Status Description: Not reported
Consent/Final Order Sequence Number:Not reported
Consent/Final Order Respondent Name: Not reported
Consent/Final Order Lead Agency: Not reported
Enforcement Type: Not reported
Enforcement Responsible Person: Not reported
Enforcement Responsible Sub-Organization: Not reported
SEP Sequence Number: Not reported
SEP Expenditure Amount: Not reported
SEP Scheduled Completion Date: Not reported
SEP Actual Date: Not reported

CIREXX INTERNATIONAL (Continued) **1000225915**

SEP Defaulted Date:	Not reported
SEP Type:	Not reported
SEP Type Description:	Not reported
Proposed Amount:	Not reported
Final Monetary Amount:	Not reported
Paid Amount:	Not reported
Final Count:	Not reported
Final Amount:	Not reported

Found Violation:	Yes
Agency Which Determined Violation:	State
Violation Short Description:	Generators - General
Date Violation was Determined:	20091022
Actual Return to Compliance Date:	20091022
Return to Compliance Qualifier:	Documented
Violation Responsible Agency:	State
Scheduled Compliance Date:	20091022
Enforcement Identifier:	601
Date of Enforcement Action:	20091022
Enforcement Responsible Agency:	State
Enforcement Docket Number:	Not reported
Enforcement Attorney:	Not reported
Corrective Action Component:	No
Appeal Initiated Date:	Not reported
Appeal Resolution Date:	Not reported
Disposition Status Date:	Not reported
Disposition Status:	Not reported
Disposition Status Description:	Not reported
Consent/Final Order Sequence Number:	Not reported
Consent/Final Order Respondent Name:	Not reported
Consent/Final Order Lead Agency:	Not reported
Enforcement Type:	WRITTEN INFORMAL
Enforcement Responsible Person:	Not reported
Enforcement Responsible Sub-Organization:	Not reported
SEP Sequence Number:	Not reported
SEP Expenditure Amount:	Not reported
SEP Scheduled Completion Date:	Not reported
SEP Actual Date:	Not reported
SEP Defaulted Date:	Not reported
SEP Type:	Not reported
SEP Type Description:	Not reported
Proposed Amount:	Not reported
Final Monetary Amount:	Not reported
Paid Amount:	Not reported
Final Count:	Not reported
Final Amount:	Not reported

Found Violation:	Yes
Agency Which Determined Violation:	State
Violation Short Description:	Generators - General
Date Violation was Determined:	20101117
Actual Return to Compliance Date:	20101119
Return to Compliance Qualifier:	Documented
Violation Responsible Agency:	State
Scheduled Compliance Date:	20101119
Enforcement Identifier:	601
Date of Enforcement Action:	20101117

CIREXX INTERNATIONAL (Continued) **1000225915**

Enforcement Responsible Agency:	State
Enforcement Docket Number:	Not reported
Enforcement Attorney:	Not reported
Corrective Action Component:	No
Appeal Initiated Date:	Not reported
Appeal Resolution Date:	Not reported
Disposition Status Date:	Not reported
Disposition Status:	Not reported
Disposition Status Description:	Not reported
Consent/Final Order Sequence Number:	Not reported
Consent/Final Order Respondent Name:	Not reported
Consent/Final Order Lead Agency:	Not reported
Enforcement Type:	WRITTEN INFORMAL
Enforcement Responsible Person:	Not reported
Enforcement Responsible Sub-Organization:	Not reported
SEP Sequence Number:	Not reported
SEP Expenditure Amount:	Not reported
SEP Scheduled Completion Date:	Not reported
SEP Actual Date:	Not reported
SEP Defaulted Date:	Not reported
SEP Type:	Not reported
SEP Type Description:	Not reported
Proposed Amount:	Not reported
Final Monetary Amount:	Not reported
Paid Amount:	Not reported
Final Count:	Not reported
Final Amount:	Not reported

Found Violation:	Yes
Agency Which Determined Violation:	State
Violation Short Description:	Generators - General
Date Violation was Determined:	20070328
Actual Return to Compliance Date:	20070329
Return to Compliance Qualifier:	Observed
Violation Responsible Agency:	State
Scheduled Compliance Date:	Not reported
Enforcement Identifier:	601
Date of Enforcement Action:	20070328
Enforcement Responsible Agency:	State
Enforcement Docket Number:	Not reported
Enforcement Attorney:	Not reported
Corrective Action Component:	No
Appeal Initiated Date:	Not reported
Appeal Resolution Date:	Not reported
Disposition Status Date:	Not reported
Disposition Status:	Not reported
Disposition Status Description:	Not reported
Consent/Final Order Sequence Number:	Not reported
Consent/Final Order Respondent Name:	Not reported
Consent/Final Order Lead Agency:	Not reported
Enforcement Type:	WRITTEN INFORMAL
Enforcement Responsible Person:	Not reported
Enforcement Responsible Sub-Organization:	Not reported
SEP Sequence Number:	Not reported
SEP Expenditure Amount:	Not reported
SEP Scheduled Completion Date:	Not reported
SEP Actual Date:	Not reported

CIREXX INTERNATIONAL (Continued) **1000225915**

SEP Defaulted Date:	Not reported
SEP Type:	Not reported
SEP Type Description:	Not reported
Proposed Amount:	Not reported
Final Monetary Amount:	Not reported
Paid Amount:	Not reported
Final Count:	Not reported
Final Amount:	Not reported

Found Violation:	Yes
Agency Which Determined Violation:	State
Violation Short Description:	Generators - General
Date Violation was Determined:	20070328
Actual Return to Compliance Date:	20070329
Return to Compliance Qualifier:	Observed
Violation Responsible Agency:	State
Scheduled Compliance Date:	Not reported
Enforcement Identifier:	602
Date of Enforcement Action:	20070328
Enforcement Responsible Agency:	State
Enforcement Docket Number:	Not reported
Enforcement Attorney:	Not reported
Corrective Action Component:	No
Appeal Initiated Date:	Not reported
Appeal Resolution Date:	Not reported
Disposition Status Date:	Not reported
Disposition Status:	Not reported
Disposition Status Description:	Not reported
Consent/Final Order Sequence Number:	Not reported
Consent/Final Order Respondent Name:	Not reported
Consent/Final Order Lead Agency:	Not reported
Enforcement Type:	WRITTEN INFORMAL
Enforcement Responsible Person:	Not reported
Enforcement Responsible Sub-Organization:	Not reported
SEP Sequence Number:	Not reported
SEP Expenditure Amount:	Not reported
SEP Scheduled Completion Date:	Not reported
SEP Actual Date:	Not reported
SEP Defaulted Date:	Not reported
SEP Type:	Not reported
SEP Type Description:	Not reported
Proposed Amount:	Not reported
Final Monetary Amount:	Not reported
Paid Amount:	Not reported
Final Count:	Not reported
Final Amount:	Not reported

Found Violation:	Yes
Agency Which Determined Violation:	State
Violation Short Description:	Generators - General
Date Violation was Determined:	20060509
Actual Return to Compliance Date:	20060608
Return to Compliance Qualifier:	Observed
Violation Responsible Agency:	State
Scheduled Compliance Date:	Not reported
Enforcement Identifier:	501
Date of Enforcement Action:	20060509

CIREXX INTERNATIONAL (Continued) **1000225915**

Enforcement Responsible Agency:	State
Enforcement Docket Number:	Not reported
Enforcement Attorney:	Not reported
Corrective Action Component:	No
Appeal Initiated Date:	Not reported
Appeal Resolution Date:	Not reported
Disposition Status Date:	Not reported
Disposition Status:	Not reported
Disposition Status Description:	Not reported
Consent/Final Order Sequence Number:	Not reported
Consent/Final Order Respondent Name:	Not reported
Consent/Final Order Lead Agency:	Not reported
Enforcement Type:	WRITTEN INFORMAL
Enforcement Responsible Person:	Not reported
Enforcement Responsible Sub-Organization:	Not reported
SEP Sequence Number:	Not reported
SEP Expenditure Amount:	Not reported
SEP Scheduled Completion Date:	Not reported
SEP Actual Date:	Not reported
SEP Defaulted Date:	Not reported
SEP Type:	Not reported
SEP Type Description:	Not reported
Proposed Amount:	Not reported
Final Monetary Amount:	Not reported
Paid Amount:	Not reported
Final Count:	Not reported
Final Amount:	Not reported

Evaluation Action Summary:

Evaluation Date:	20210622
Evaluation Responsible Agency:	State
Found Violation:	No
Evaluation Type Description:	COMPLIANCE EVALUATION INSPECTION ON-SITE
Evaluation Responsible Person Identifier:	CUPA
Evaluation Responsible Sub-Organization:	Not reported
Actual Return to Compliance Date:	Not reported
Scheduled Compliance Date:	Not reported
Date of Request:	Not reported
Date Response Received:	Not reported
Request Agency:	Not reported
Former Citation:	Not reported

Evaluation Date:	20120706
Evaluation Responsible Agency:	State
Found Violation:	No
Evaluation Type Description:	COMPLIANCE EVALUATION INSPECTION ON-SITE
Evaluation Responsible Person Identifier:	Not reported
Evaluation Responsible Sub-Organization:	Not reported
Actual Return to Compliance Date:	Not reported
Scheduled Compliance Date:	Not reported
Date of Request:	Not reported
Date Response Received:	Not reported
Request Agency:	Not reported
Former Citation:	Not reported

Evaluation Date:	20091022
Evaluation Responsible Agency:	State

CIREXX INTERNATIONAL (Continued) **1000225915**

Found Violation:	Yes
Evaluation Type Description:	COMPLIANCE EVALUATION INSPECTION ON-SITE
Evaluation Responsible Person Identifier:	Not reported
Evaluation Responsible Sub-Organization:	Not reported
Actual Return to Compliance Date:	20091022
Scheduled Compliance Date:	20091022
Date of Request:	Not reported
Date Response Received:	Not reported
Request Agency:	Not reported
Former Citation:	Not reported

Evaluation Date:	20101117
Evaluation Responsible Agency:	State
Found Violation:	Yes
Evaluation Type Description:	COMPLIANCE EVALUATION INSPECTION ON-SITE
Evaluation Responsible Person Identifier:	Not reported
Evaluation Responsible Sub-Organization:	Not reported
Actual Return to Compliance Date:	20101119
Scheduled Compliance Date:	20101119
Date of Request:	Not reported
Date Response Received:	Not reported
Request Agency:	Not reported
Former Citation:	Not reported

Evaluation Date:	20070328
Evaluation Responsible Agency:	State
Found Violation:	Yes
Evaluation Type Description:	COMPLIANCE EVALUATION INSPECTION ON-SITE
Evaluation Responsible Person Identifier:	Not reported
Evaluation Responsible Sub-Organization:	Not reported
Actual Return to Compliance Date:	20070329
Scheduled Compliance Date:	Not reported
Date of Request:	Not reported
Date Response Received:	Not reported
Request Agency:	Not reported
Former Citation:	Not reported

Evaluation Date:	20070328
Evaluation Responsible Agency:	State
Found Violation:	Yes
Evaluation Type Description:	COMPLIANCE EVALUATION INSPECTION ON-SITE
Evaluation Responsible Person Identifier:	Not reported
Evaluation Responsible Sub-Organization:	Not reported
Actual Return to Compliance Date:	20070329
Scheduled Compliance Date:	Not reported
Date of Request:	Not reported
Date Response Received:	Not reported
Request Agency:	Not reported
Former Citation:	Not reported

Evaluation Date:	20060509
Evaluation Responsible Agency:	Local
Found Violation:	Yes
Evaluation Type Description:	COMPLIANCE EVALUATION INSPECTION ON-SITE
Evaluation Responsible Person Identifier:	Not reported
Evaluation Responsible Sub-Organization:	Not reported
Actual Return to Compliance Date:	20060608

CIREXX INTERNATIONAL (Continued) **1000225915**

Scheduled Compliance Date:	Not reported
Date of Request:	Not reported
Date Response Received:	Not reported
Request Agency:	Not reported
Former Citation:	Not reported

ENVIROSTOR:

Name:	CIREXX CORP.
Address:	3391 KELLER STREET
City,State,Zip:	SANTA CLARA, CA 95054
Facility ID:	71002995
Status:	Inactive - Needs Evaluation
Status Date:	Not reported
Site Code:	Not reported
Site Type:	Tiered Permit
Site Type Detailed:	Tiered Permit
Acres:	Not reported
NPL:	NO
Regulatory Agencies:	NONE SPECIFIED
Lead Agency:	NONE SPECIFIED
Program Manager:	Not reported
Supervisor:	Not reported
Division Branch:	Cleanup Berkeley
Assembly:	25
Senate:	10
Special Program:	Not reported
Restricted Use:	NO
Site Mgmt Req:	NONE SPECIFIED
Funding:	Not reported
Latitude:	37.38256
Longitude:	-121.9484
APN:	NONE SPECIFIED
Past Use:	NONE SPECIFIED
Potential COC:	NONE SPECIFIED
Confirmed COC:	NONE SPECIFIED
Potential Description:	NONE SPECIFIED
Alias Name:	CAD982322802
Alias Type:	EPA Identification Number
Alias Name:	110000844766
Alias Type:	EPA (FRS #)
Alias Name:	71002995
Alias Type:	Envirostor ID Number

Completed Info:

Completed Area Name:	Not reported
Completed Sub Area Name:	Not reported
Completed Document Type:	Not reported
Completed Date:	Not reported
Comments:	Not reported
Future Area Name:	Not reported
Future Sub Area Name:	Not reported
Future Document Type:	Not reported
Future Due Date:	Not reported
Schedule Area Name:	Not reported
Schedule Sub Area Name:	Not reported

CIREXX INTERNATIONAL (Continued) **1000225915**

Schedule Document Type: Not reported
Schedule Due Date: Not reported
Schedule Revised Date: Not reported

CUPA SANTA CLARA:

Name:	CIREXX CORP
Address:	3391 KELLER ST
City,State,Zip:	SANTA CLARA, CA 95054
Region:	SANTA CLARA
PE#:	2208
Program Description:	GENERATES 50 TO <250 TONS/YR
Program Identifier:	DEH PERMIT-HAZ WASTE GENERATOR PROGRAM
Latitude:	37.382099
Longitude:	-121.948484
Record ID:	PR0312751
Facility ID:	FA0212324

EMI:

Name:	CIREXX CORPORATION
Address:	3391 KELLER AVENUE
City,State,Zip:	SANTA CLARA, CA 950540000
Year:	1987
County Code:	43
Air Basin:	SF
Facility ID:	3178
Air District Name:	BA
SIC Code:	3679
Air District Name:	BAY AREA AQMD
Community Health Air Pollution Info System:	Not reported
Consolidated Emission Reporting Rule:	Not reported
Total Organic Hydrocarbon Gases Tons/Yr:	1
Reactive Organic Gases Tons/Yr:	1
Carbon Monoxide Emissions Tons/Yr:	0
NOX - Oxides of Nitrogen Tons/Yr:	0
SOX - Oxides of Sulphur Tons/Yr:	0
Particulate Matter Tons/Yr:	1
Part. Matter 10 Micrometers and Smllr Tons/Yr:	0

Name:	CIREXX CORPORATION
Address:	3391 KELLER AVENUE
City,State,Zip:	SANTA CLARA, CA 950540000
Year:	1990
County Code:	43
Air Basin:	SF
Facility ID:	3178
Air District Name:	BA
SIC Code:	3671
Air District Name:	BAY AREA AQMD
Community Health Air Pollution Info System:	Not reported
Consolidated Emission Reporting Rule:	Not reported
Total Organic Hydrocarbon Gases Tons/Yr:	1
Reactive Organic Gases Tons/Yr:	1
Carbon Monoxide Emissions Tons/Yr:	0
NOX - Oxides of Nitrogen Tons/Yr:	0
SOX - Oxides of Sulphur Tons/Yr:	0
Particulate Matter Tons/Yr:	0

CIREXX INTERNATIONAL (Continued) **1000225915**

Part. Matter 10 Micrometers and Smllr Tons/Yr:0

Name:	CIREXX CORPORATION
Address:	3391 KELLER AVENUE
City,State,Zip:	SANTA CLARA, CA 950540000
Year:	1993
County Code:	43
Air Basin:	SF
Facility ID:	3178
Air District Name:	BA
SIC Code:	3679
Air District Name:	BAY AREA AQMD
Community Health Air Pollution Info System:	Not reported
Consolidated Emission Reporting Rule:	Not reported
Total Organic Hydrocarbon Gases Tons/Yr:	0
Reactive Organic Gases Tons/Yr:	0
Carbon Monoxide Emissions Tons/Yr:	0
NOX - Oxides of Nitrogen Tons/Yr:	0
SOX - Oxides of Sulphur Tons/Yr:	0
Particulate Matter Tons/Yr:	0
Part. Matter 10 Micrometers and Smllr Tons/Yr:	0

Name:	CIREXX CORPORATION
Address:	3391 KELLER AVENUE
City,State,Zip:	SANTA CLARA, CA 950540000
Year:	1995
County Code:	43
Air Basin:	SF
Facility ID:	3178
Air District Name:	BA
SIC Code:	3679
Air District Name:	BAY AREA AQMD
Community Health Air Pollution Info System:	Not reported
Consolidated Emission Reporting Rule:	Not reported
Total Organic Hydrocarbon Gases Tons/Yr:	2
Reactive Organic Gases Tons/Yr:	1
Carbon Monoxide Emissions Tons/Yr:	0
NOX - Oxides of Nitrogen Tons/Yr:	0
SOX - Oxides of Sulphur Tons/Yr:	0
Particulate Matter Tons/Yr:	0
Part. Matter 10 Micrometers and Smllr Tons/Yr:	0

Name:	CIREXX CORPORATION
Address:	3391 KELLER AVENUE
City,State,Zip:	SANTA CLARA, CA 950540000
Year:	1996
County Code:	43
Air Basin:	SF
Facility ID:	3178
Air District Name:	BA
SIC Code:	3679
Air District Name:	BAY AREA AQMD
Community Health Air Pollution Info System:	Not reported
Consolidated Emission Reporting Rule:	Not reported
Total Organic Hydrocarbon Gases Tons/Yr:	2
Reactive Organic Gases Tons/Yr:	1
Carbon Monoxide Emissions Tons/Yr:	0

CIREXX INTERNATIONAL (Continued) **1000225915**

NOX - Oxides of Nitrogen Tons/Yr:	0
SOX - Oxides of Sulphur Tons/Yr:	0
Particulate Matter Tons/Yr:	0
Part. Matter 10 Micrometers and Smllr Tons/Yr:	0

Name:	CIREXX CORPORATION
Address:	3391 KELLER AVENUE
City,State,Zip:	SANTA CLARA, CA 950540000
Year:	1997
County Code:	43
Air Basin:	SF
Facility ID:	3178
Air District Name:	BA
SIC Code:	3679
Air District Name:	BAY AREA AQMD
Community Health Air Pollution Info System:	Not reported
Consolidated Emission Reporting Rule:	Not reported
Total Organic Hydrocarbon Gases Tons/Yr:	3
Reactive Organic Gases Tons/Yr:	3
Carbon Monoxide Emissions Tons/Yr:	0
NOX - Oxides of Nitrogen Tons/Yr:	0
SOX - Oxides of Sulphur Tons/Yr:	0
Particulate Matter Tons/Yr:	0
Part. Matter 10 Micrometers and Smllr Tons/Yr:	0

Name:	CIREXX CORPORATION
Address:	3391 KELLER AVENUE
City,State,Zip:	SANTA CLARA, CA 950540000
Year:	1998
County Code:	43
Air Basin:	SF
Facility ID:	3178
Air District Name:	BA
SIC Code:	3672
Air District Name:	BAY AREA AQMD
Community Health Air Pollution Info System:	Not reported
Consolidated Emission Reporting Rule:	Not reported
Total Organic Hydrocarbon Gases Tons/Yr:	3
Reactive Organic Gases Tons/Yr:	2
Carbon Monoxide Emissions Tons/Yr:	0
NOX - Oxides of Nitrogen Tons/Yr:	0
SOX - Oxides of Sulphur Tons/Yr:	0
Particulate Matter Tons/Yr:	0
Part. Matter 10 Micrometers and Smllr Tons/Yr:	0

Name:	CIREXX CORPORATION
Address:	3391 KELLER AVENUE
City,State,Zip:	SANTA CLARA, CA 950540000
Year:	1999
County Code:	43
Air Basin:	SF
Facility ID:	3178
Air District Name:	BA
SIC Code:	3679
Air District Name:	BAY AREA AQMD
Community Health Air Pollution Info System:	Not reported
Consolidated Emission Reporting Rule:	Not reported

CIREXX INTERNATIONAL (Continued) **1000225915**

Total Organic Hydrocarbon Gases Tons/Yr:	3
Reactive Organic Gases Tons/Yr:	2
Carbon Monoxide Emissions Tons/Yr:	0
NOX - Oxides of Nitrogen Tons/Yr:	0
SOX - Oxides of Sulphur Tons/Yr:	0
Particulate Matter Tons/Yr:	0
Part. Matter 10 Micrometers and Smllr Tons/Yr:	0

Name:	CIREXX CORPORATION
Address:	3391 KELLER AVENUE
City,State,Zip:	SANTA CLARA, CA 950540000
Year:	2000
County Code:	43
Air Basin:	SF
Facility ID:	3178
Air District Name:	BA
SIC Code:	3679
Air District Name:	BAY AREA AQMD
Community Health Air Pollution Info System:	Not reported
Consolidated Emission Reporting Rule:	Not reported
Total Organic Hydrocarbon Gases Tons/Yr:	3
Reactive Organic Gases Tons/Yr:	2
Carbon Monoxide Emissions Tons/Yr:	0
NOX - Oxides of Nitrogen Tons/Yr:	0
SOX - Oxides of Sulphur Tons/Yr:	0
Particulate Matter Tons/Yr:	0
Part. Matter 10 Micrometers and Smllr Tons/Yr:	0

Name:	CIREXX CORPORATION
Address:	3391 KELLER AVENUE
City,State,Zip:	SANTA CLARA, CA 950540000
Year:	2001
County Code:	43
Air Basin:	SF
Facility ID:	3178
Air District Name:	BA
SIC Code:	3679
Air District Name:	BAY AREA AQMD
Community Health Air Pollution Info System:	Not reported
Consolidated Emission Reporting Rule:	Not reported
Total Organic Hydrocarbon Gases Tons/Yr:	3
Reactive Organic Gases Tons/Yr:	2
Carbon Monoxide Emissions Tons/Yr:	0
NOX - Oxides of Nitrogen Tons/Yr:	0
SOX - Oxides of Sulphur Tons/Yr:	0
Particulate Matter Tons/Yr:	0
Part. Matter 10 Micrometers and Smllr Tons/Yr:	0

Name:	CIREXX CORPORATION
Address:	3391 KELLER AVENUE
City,State,Zip:	SANTA CLARA, CA 950540000
Year:	2002
County Code:	43
Air Basin:	SF
Facility ID:	3178
Air District Name:	BA
SIC Code:	3679

CIREXX INTERNATIONAL (Continued) **1000225915**

Air District Name:	BAY AREA AQMD
Community Health Air Pollution Info System:	Not reported
Consolidated Emission Reporting Rule:	Not reported
Total Organic Hydrocarbon Gases Tons/Yr:	3
Reactive Organic Gases Tons/Yr:	2
Carbon Monoxide Emissions Tons/Yr:	0
NOX - Oxides of Nitrogen Tons/Yr:	0
SOX - Oxides of Sulphur Tons/Yr:	0
Particulate Matter Tons/Yr:	0
Part. Matter 10 Micrometers and Smllr Tons/Yr:	0

Name:	CIREXX CORPORATION
Address:	3391 KELLER AVENUE
City,State,Zip:	SANTA CLARA, CA 950540000
Year:	2003
County Code:	43
Air Basin:	SF
Facility ID:	3178
Air District Name:	BA
SIC Code:	3679
Air District Name:	BAY AREA AQMD
Community Health Air Pollution Info System:	Not reported
Consolidated Emission Reporting Rule:	Not reported
Total Organic Hydrocarbon Gases Tons/Yr:	1
Reactive Organic Gases Tons/Yr:	1
Carbon Monoxide Emissions Tons/Yr:	0
NOX - Oxides of Nitrogen Tons/Yr:	0
SOX - Oxides of Sulphur Tons/Yr:	0
Particulate Matter Tons/Yr:	0
Part. Matter 10 Micrometers and Smllr Tons/Yr:	0

Name:	CIREXX INTERNATIONAL INCORPORA
Address:	3391 KELLER AVENUE
City,State,Zip:	SANTA CLARA, CA 950540000
Year:	2004
County Code:	43
Air Basin:	SF
Facility ID:	3178
Air District Name:	BA
SIC Code:	3679
Air District Name:	BAY AREA AQMD
Community Health Air Pollution Info System:	Not reported
Consolidated Emission Reporting Rule:	Not reported
Total Organic Hydrocarbon Gases Tons/Yr:	1.546
Reactive Organic Gases Tons/Yr:	0.793836
Carbon Monoxide Emissions Tons/Yr:	0
NOX - Oxides of Nitrogen Tons/Yr:	0
SOX - Oxides of Sulphur Tons/Yr:	0
Particulate Matter Tons/Yr:	0
Part. Matter 10 Micrometers and Smllr Tons/Yr:	0

Name:	CIREXX INTERNATIONAL INCORPORA
Address:	3391 KELLER AVENUE
City,State,Zip:	SANTA CLARA, CA 950540000
Year:	2005
County Code:	43
Air Basin:	SF

CIREXX INTERNATIONAL (Continued) **1000225915**

Facility ID:	3178
Air District Name:	BA
SIC Code:	3679
Air District Name:	BAY AREA AQMD
Community Health Air Pollution Info System:	Not reported
Consolidated Emission Reporting Rule:	Not reported
Total Organic Hydrocarbon Gases Tons/Yr:	1.326
Reactive Organic Gases Tons/Yr:	.793836
Carbon Monoxide Emissions Tons/Yr:	0
NOX - Oxides of Nitrogen Tons/Yr:	0
SOX - Oxides of Sulphur Tons/Yr:	0
Particulate Matter Tons/Yr:	0
Part. Matter 10 Micrometers and Smllr Tons/Yr:	0

Name:	CIREXX INTERNATIONAL INCORPORA
Address:	3391 KELLER AVENUE
City,State,Zip:	SANTA CLARA, CA 950540000
Year:	2006
County Code:	43
Air Basin:	SF
Facility ID:	3178
Air District Name:	BA
SIC Code:	3679
Air District Name:	BAY AREA AQMD
Community Health Air Pollution Info System:	Not reported
Consolidated Emission Reporting Rule:	Not reported
Total Organic Hydrocarbon Gases Tons/Yr:	1.696
Reactive Organic Gases Tons/Yr:	1.021472
Carbon Monoxide Emissions Tons/Yr:	0
NOX - Oxides of Nitrogen Tons/Yr:	0
SOX - Oxides of Sulphur Tons/Yr:	0
Particulate Matter Tons/Yr:	0
Part. Matter 10 Micrometers and Smllr Tons/Yr:	0

Name:	CIREXX INTERNATIONAL INCORPORA
Address:	3391 KELLER AVENUE
City,State,Zip:	SANTA CLARA, CA 93771
Year:	2007
County Code:	43
Air Basin:	SF
Facility ID:	3178
Air District Name:	BA
SIC Code:	3679
Air District Name:	BAY AREA AQMD
Community Health Air Pollution Info System:	Not reported
Consolidated Emission Reporting Rule:	Not reported
Total Organic Hydrocarbon Gases Tons/Yr:	2.229
Reactive Organic Gases Tons/Yr:	1.3794825
Carbon Monoxide Emissions Tons/Yr:	.007
NOX - Oxides of Nitrogen Tons/Yr:	.006
SOX - Oxides of Sulphur Tons/Yr:	0
Particulate Matter Tons/Yr:	0
Part. Matter 10 Micrometers and Smllr Tons/Yr:	0

Name:	CIREXX INTERNATIONAL INCORPORA
Address:	3391 KELLER AVENUE
City,State,Zip:	SANTA CLARA, CA 95054

CIREXX INTERNATIONAL (Continued) **1000225915**

Year:	2008
County Code:	43
Air Basin:	SF
Facility ID:	3178
Air District Name:	BA
SIC Code:	3679
Air District Name:	BAY AREA AQMD
Community Health Air Pollution Info System:	Not reported
Consolidated Emission Reporting Rule:	Not reported
Total Organic Hydrocarbon Gases Tons/Yr:	2.563
Reactive Organic Gases Tons/Yr:	1.3463087
Carbon Monoxide Emissions Tons/Yr:	.007
NOX - Oxides of Nitrogen Tons/Yr:	.005
SOX - Oxides of Sulphur Tons/Yr:	0
Particulate Matter Tons/Yr:	0
Part. Matter 10 Micrometers and Smllr Tons/Yr:	0

Name:	CIREXX INTERNATIONAL INCORPORA
Address:	3391 KELLER AVENUE
City,State,Zip:	SANTA CLARA, CA 95054
Year:	2009
County Code:	43
Air Basin:	SF
Facility ID:	3178
Air District Name:	BA
SIC Code:	3679
Air District Name:	BAY AREA AQMD
Community Health Air Pollution Info System:	Not reported
Consolidated Emission Reporting Rule:	Not reported
Total Organic Hydrocarbon Gases Tons/Yr:	2.6280000000000001
Reactive Organic Gases Tons/Yr:	1.192672
Carbon Monoxide Emissions Tons/Yr:	4.0000000000000001E-3
NOX - Oxides of Nitrogen Tons/Yr:	3.0000000000000001E-3
SOX - Oxides of Sulphur Tons/Yr:	0
Particulate Matter Tons/Yr:	0
Part. Matter 10 Micrometers and Smllr Tons/Yr:	0

Name:	CIREXX INTERNATIONAL INCORPORA
Address:	3391 KELLER AVENUE
City,State,Zip:	SANTA CLARA, CA 95054
Year:	2010
County Code:	43
Air Basin:	SF
Facility ID:	3178
Air District Name:	BA
SIC Code:	3679
Air District Name:	BAY AREA AQMD
Community Health Air Pollution Info System:	Not reported
Consolidated Emission Reporting Rule:	Not reported
Total Organic Hydrocarbon Gases Tons/Yr:	2.96
Reactive Organic Gases Tons/Yr:	1.6482085
Carbon Monoxide Emissions Tons/Yr:	0.01
NOX - Oxides of Nitrogen Tons/Yr:	8.0000000000000002E-3
SOX - Oxides of Sulphur Tons/Yr:	0
Particulate Matter Tons/Yr:	0
Part. Matter 10 Micrometers and Smllr Tons/Yr:	0

CIREXX INTERNATIONAL (Continued) **1000225915**

Name:	CIREXX INTERNATIONAL INCORPORA
Address:	3391 KELLER AVENUE
City,State,Zip:	SANTA CLARA, CA 95054
Year:	2011
County Code:	43
Air Basin:	SF
Facility ID:	3178
Air District Name:	BA
SIC Code:	3679
Air District Name:	BAY AREA AQMD
Community Health Air Pollution Info System:	Not reported
Consolidated Emission Reporting Rule:	Not reported
Total Organic Hydrocarbon Gases Tons/Yr:	3.25
Reactive Organic Gases Tons/Yr:	1.3923427
Carbon Monoxide Emissions Tons/Yr:	0.007
NOX - Oxides of Nitrogen Tons/Yr:	0.005
SOX - Oxides of Sulphur Tons/Yr:	0
Particulate Matter Tons/Yr:	0
Part. Matter 10 Micrometers and Smllr Tons/Yr:	0

Name:	CIREXX INTERNATIONAL INCORPORA
Address:	3391 KELLER AVENUE
City,State,Zip:	SANTA CLARA, CA 95054
Year:	2012
County Code:	43
Air Basin:	SF
Facility ID:	3178
Air District Name:	BA
SIC Code:	3679
Air District Name:	BAY AREA AQMD
Community Health Air Pollution Info System:	Not reported
Consolidated Emission Reporting Rule:	Not reported
Total Organic Hydrocarbon Gases Tons/Yr:	3.25
Reactive Organic Gases Tons/Yr:	1.3895567
Carbon Monoxide Emissions Tons/Yr:	0.007
NOX - Oxides of Nitrogen Tons/Yr:	0.005
SOX - Oxides of Sulphur Tons/Yr:	0
Particulate Matter Tons/Yr:	0
Part. Matter 10 Micrometers and Smllr Tons/Yr:	0

Name:	CIREXX INTERNATIONAL INCORPORA
Address:	3391 KELLER AVENUE
City,State,Zip:	SANTA CLARA, CA 95054
Year:	2013
County Code:	43
Air Basin:	SF
Facility ID:	3178
Air District Name:	BA
SIC Code:	3679
Air District Name:	BAY AREA AQMD
Community Health Air Pollution Info System:	Not reported
Consolidated Emission Reporting Rule:	Not reported
Total Organic Hydrocarbon Gases Tons/Yr:	3.242
Reactive Organic Gases Tons/Yr:	1.5191567
Carbon Monoxide Emissions Tons/Yr:	0.011
NOX - Oxides of Nitrogen Tons/Yr:	0.009
SOX - Oxides of Sulphur Tons/Yr:	0

CIREXX INTERNATIONAL (Continued) **1000225915**

Particulate Matter Tons/Yr: 0.001
Part. Matter 10 Micrometers and Smllr Tons/Yr: 0.001

Name: CIREXX INTERNATIONAL INCORPORATED
Address: 3391 KELLER AVENUE
City,State,Zip: SANTA CLARA, CA 95054
Year: 2014
County Code: 43
Air Basin: SF
Facility ID: 3178
Air District Name: BA
SIC Code: 3679
Air District Name: BAY AREA AQMD
Community Health Air Pollution Info System: Not reported
Consolidated Emission Reporting Rule: Not reported
Total Organic Hydrocarbon Gases Tons/Yr: 2.745795093
Reactive Organic Gases Tons/Yr: 0
Carbon Monoxide Emissions Tons/Yr: 0.004650673
NOX - Oxides of Nitrogen Tons/Yr: 0.00377775
SOX - Oxides of Sulphur Tons/Yr: 3.045e-006
Particulate Matter Tons/Yr: 0.000178332
Part. Matter 10 Micrometers and Smllr Tons/Yr: 0.000140995

Name: CIREXX INTERNATIONAL INCORPORATED
Address: 3391 KELLER AVENUE
City,State,Zip: SANTA CLARA, CA 95054
Year: 2015
County Code: 43
Air Basin: SF
Facility ID: 3178
Air District Name: BA
SIC Code: 3679
Air District Name: BAY AREA AQMD
Community Health Air Pollution Info System: Not reported
Consolidated Emission Reporting Rule: Not reported
Total Organic Hydrocarbon Gases Tons/Yr: 2.745795577
Reactive Organic Gases Tons/Yr: 2.483163108
Carbon Monoxide Emissions Tons/Yr: 0.004650673
NOX - Oxides of Nitrogen Tons/Yr: 0.00377775
SOX - Oxides of Sulphur Tons/Yr: 3.045e-006
Particulate Matter Tons/Yr: 0.000178332
Part. Matter 10 Micrometers and Smllr Tons/Yr: 0.000140995

Name: CIREXX INTERNATIONAL INCORPORATED
Address: 3391 KELLER AVENUE
City,State,Zip: SANTA CLARA, CA 95054
Year: 2016
County Code: 43
Air Basin: SF
Facility ID: 3178
Air District Name: BA
SIC Code: 3679
Air District Name: BAY AREA AQMD
Community Health Air Pollution Info System: Not reported
Consolidated Emission Reporting Rule: Not reported
Total Organic Hydrocarbon Gases Tons/Yr: 2.370682084
Reactive Organic Gases Tons/Yr: 1.2956538975

CIREXX INTERNATIONAL (Continued) **1000225915**

Carbon Monoxide Emissions Tons/Yr:	0.005315055
NOX - Oxides of Nitrogen Tons/Yr:	0.00431743
SOX - Oxides of Sulphur Tons/Yr:	3.48e-006
Particulate Matter Tons/Yr:	0.000190613
Part. Matter 10 Micrometers and Smllr Tons/Yr:	0.000152784

Name:	CIREXX INTERNATIONAL INCORPORATED
Address:	3391 KELLER AVENUE
City,State,Zip:	SANTA CLARA, CA 95054
Year:	2017
County Code:	43
Air Basin:	SF
Facility ID:	3178
Air District Name:	BA
SIC Code:	3679
Air District Name:	BAY AREA AQMD
Community Health Air Pollution Info System:	Not reported
Consolidated Emission Reporting Rule:	Not reported
Total Organic Hydrocarbon Gases Tons/Yr:	2.170069577
Reactive Organic Gases Tons/Yr:	1.231606041
Carbon Monoxide Emissions Tons/Yr:	0.012955449
NOX - Oxides of Nitrogen Tons/Yr:	0.010523731
SOX - Oxides of Sulphur Tons/Yr:	8.482e-006
Particulate Matter Tons/Yr:	0.00033184
Part. Matter 10 Micrometers and Smllr Tons/Yr:	0.000288362

Name:	CIREXX INTERNATIONAL INCORPORATED
Address:	3391 KELLER AVENUE
City,State,Zip:	SANTA CLARA, CA 95054
Year:	2018
County Code:	43
Air Basin:	SF
Facility ID:	3178
Air District Name:	BA
SIC Code:	3679
Air District Name:	BAY AREA AQMD
Community Health Air Pollution Info System:	Not reported
Consolidated Emission Reporting Rule:	Not reported
Total Organic Hydrocarbon Gases Tons/Yr:	1.972473113
Reactive Organic Gases Tons/Yr:	1.1307250963
Carbon Monoxide Emissions Tons/Yr:	0.013628864
NOX - Oxides of Nitrogen Tons/Yr:	0.011070752
SOX - Oxides of Sulphur Tons/Yr:	8.923e-006
Particulate Matter Tons/Yr:	0.026809812
Part. Matter 10 Micrometers and Smllr Tons/Yr:	0.017052988

Name:	CIREXX INTERNATIONAL INCORPORATED
Address:	3391 KELLER AVENUE
City,State,Zip:	SANTA CLARA, CA 95054
Year:	2019
County Code:	43
Air Basin:	SF
Facility ID:	3178
Air District Name:	BA
SIC Code:	3679
Air District Name:	BAY AREA AQMD
Community Health Air Pollution Info System:	Not reported

CIREXX INTERNATIONAL (Continued) **1000225915**

Consolidated Emission Reporting Rule:	Not reported
Total Organic Hydrocarbon Gases Tons/Yr:	2.060051972
Reactive Organic Gases Tons/Yr:	1.0414941226
Carbon Monoxide Emissions Tons/Yr:	0.013795072
NOX - Oxides of Nitrogen Tons/Yr:	0.01120576
SOX - Oxides of Sulphur Tons/Yr:	9.032e-006
Particulate Matter Tons/Yr:	0.129487577
Part. Matter 10 Micrometers and Smllr Tons/Yr:	0.082049018

Name:	CIREXX INTERNATIONAL INCORPORATED
Address:	3391 KELLER AVENUE
City,State,Zip:	SANTA CLARA, CA 95054
Year:	2020
County Code:	43
Air Basin:	SF
Facility ID:	3178
Air District Name:	BA
SIC Code:	3679
Air District Name:	BAY AREA AQMD
Community Health Air Pollution Info System:	Not reported
Consolidated Emission Reporting Rule:	Not reported
Total Organic Hydrocarbon Gases Tons/Yr:	1.873016405
Reactive Organic Gases Tons/Yr:	0.93336005739
Carbon Monoxide Emissions Tons/Yr:	0.009473723
NOX - Oxides of Nitrogen Tons/Yr:	0.007695524
SOX - Oxides of Sulphur Tons/Yr:	6.203e-006
Particulate Matter Tons/Yr:	0.000322922
Part. Matter 10 Micrometers and Smllr Tons/Yr:	0.000261672

NPDES:

Name:	CIREXX INTERNATIONAL
Address:	3391 KELLER ST
City,State,Zip:	SANTA CLARA, CA 95054
Facility Status:	Active
NPDES Number:	CAS000001
Region:	2
Agency Number:	0
Regulatory Measure ID:	183833
Place ID:	Not reported
Order Number:	97-03-DWQ
WDID:	2 43I006529
Regulatory Measure Type:	Enrollee
Program Type:	Industrial
Adoption Date Of Regulatory Measure:	Not reported
Effective Date Of Regulatory Measure:	04/27/1992
Termination Date Of Regulatory Measure:	Not reported
Expiration Date Of Regulatory Measure:	Not reported
Discharge Address:	791 Nuttman Ave
Discharge Name:	Philipp Menges
Discharge City:	Santa Clara
Discharge State:	California
Discharge Zip:	95054
Status:	Not reported
Status Date:	Not reported
Operator Name:	Not reported
Operator Address:	Not reported
Operator City:	Not reported

CIREXX INTERNATIONAL (Continued) **1000225915**

Operator State:	Not reported
Operator Zip:	Not reported

NPDES as of 03/2018:

NPDES Number:	CAS000001
Status:	Active
Agency Number:	0
Region:	2
Regulatory Measure ID:	183833
Order Number:	97-03-DWQ
Regulatory Measure Type:	Enrollee
Place ID:	Not reported
WDID:	2 43I006529
Program Type:	Industrial
Adoption Date Of Regulatory Measure:	Not reported
Effective Date Of Regulatory Measure:	04/27/1992
Expiration Date Of Regulatory Measure:	Not reported
Termination Date Of Regulatory Measure:	Not reported
Discharge Name:	Philipp Menges
Discharge Address:	791 Nuttman Ave
Discharge City:	Santa Clara
Discharge State:	California
Discharge Zip:	95054
Received Date:	Not reported
Processed Date:	Not reported
Status:	Not reported
Status Date:	Not reported
Place Size:	Not reported
Place Size Unit:	Not reported
Contact:	Not reported
Contact Title:	Not reported
Contact Phone:	Not reported
Contact Phone Ext:	Not reported
Contact Email:	Not reported
Operator Name:	Not reported
Operator Address:	Not reported
Operator City:	Not reported
Operator State:	Not reported
Operator Zip:	Not reported
Operator Contact:	Not reported
Operator Contact Title:	Not reported
Operator Contact Phone:	Not reported
Operator Contact Phone Ext:	Not reported
Operator Contact Email:	Not reported
Operator Type:	Not reported
Developer:	Not reported
Developer Address:	Not reported
Developer City:	Not reported
Developer State:	Not reported
Developer Zip:	Not reported
Developer Contact:	Not reported
Developer Contact Title:	Not reported
Constype Linear Utility Ind:	Not reported
Emergency Phone:	Not reported
Emergency Phone Ext:	Not reported
Constype Above Ground Ind:	Not reported
Constype Below Ground Ind:	Not reported
Constype Cable Line Ind:	Not reported

CIREXX INTERNATIONAL (Continued) **1000225915**

Constype Comm Line Ind:	Not reported
Constype Commertial Ind:	Not reported
Constype Electrical Line Ind:	Not reported
Constype Gas Line Ind:	Not reported
Constype Industrial Ind:	Not reported
Constype Other Description:	Not reported
Constype Other Ind:	Not reported
Constype Recons Ind:	Not reported
Constype Residential Ind:	Not reported
Constype Transport Ind:	Not reported
Constype Utility Description:	Not reported
Constype Utility Ind:	Not reported
Constype Water Sewer Ind:	Not reported
Dir Discharge Uswater Ind:	Not reported
Receiving Water Name:	Not reported
Certifier:	Not reported
Certifier Title:	Not reported
Certification Date:	Not reported
Primary Sic:	Not reported
Secondary Sic:	Not reported
Tertiary Sic:	Not reported
NPDES Number:	Not reported
Status:	Not reported
Agency Number:	Not reported
Region:	2
Regulatory Measure ID:	183833
Order Number:	Not reported
Regulatory Measure Type:	Industrial
Place ID:	Not reported
WDID:	2 43I006529
Program Type:	Not reported
Adoption Date Of Regulatory Measure:	Not reported
Effective Date Of Regulatory Measure:	Not reported
Expiration Date Of Regulatory Measure:	Not reported
Termination Date Of Regulatory Measure:	Not reported
Discharge Name:	Not reported
Discharge Address:	Not reported
Discharge City:	Not reported
Discharge State:	Not reported
Discharge Zip:	Not reported
Received Date:	05/09/2008
Processed Date:	04/27/1992
Status:	Active
Status Date:	04/27/1992
Place Size:	1.6
Place Size Unit:	Acres
Contact:	Don Angulo
Contact Title:	EHS Manager
Contact Phone:	408-988-3980
Contact Phone Ext:	125
Contact Email:	dangulo@cirexx.com
Operator Name:	Philipp Menges
Operator Address:	791 Nuttman Ave
Operator City:	Santa Clara
Operator State:	California
Operator Zip:	95054

CIREXX INTERNATIONAL (Continued) **1000225915**

Operator Contact:	Don Angulo
Operator Contact Title:	EHS Manager
Operator Contact Phone:	408-988-3980
Operator Contact Phone Ext:	125
Operator Contact Email:	dangulo@cirexx.com
Operator Type:	Private Business
Developer:	Not reported
Developer Address:	Not reported
Developer City:	Not reported
Developer State:	California
Developer Zip:	Not reported
Developer Contact:	Not reported
Developer Contact Title:	Not reported
Constype Linear Utility Ind:	Not reported
Emergency Phone:	408-988-3980
Emergency Phone Ext:	Not reported
Constype Above Ground Ind:	Not reported
Constype Below Ground Ind:	Not reported
Constype Cable Line Ind:	Not reported
Constype Comm Line Ind:	Not reported
Constype Commertial Ind:	Not reported
Constype Electrical Line Ind:	Not reported
Constype Gas Line Ind:	Not reported
Constype Industrial Ind:	Not reported
Constype Other Description:	Not reported
Constype Other Ind:	Not reported
Constype Recons Ind:	Not reported
Constype Residential Ind:	Not reported
Constype Transport Ind:	Not reported
Constype Utility Description:	Not reported
Constype Utility Ind:	Not reported
Constype Water Sewer Ind:	Not reported
Dir Discharge Uswater Ind:	N
Receiving Water Name:	Guadalupe River
Certifier:	Don Angulo
Certifier Title:	Environmental Health Safety Manager
Certification Date:	22-JUN-15
Primary Sic:	3672-Printed Circuit Boards
Secondary Sic:	Not reported
Tertiary Sic:	Not reported

Name:	CIREXX INTERNATIONAL
Address:	3391 KELLER ST
City,State,Zip:	SANTA CLARA, CA 95054
Facility Status:	Not reported
NPDES Number:	Not reported
Region:	Not reported
Agency Number:	Not reported
Regulatory Measure ID:	Not reported
Place ID:	Not reported
Order Number:	Not reported
WDID:	2 43I006529
Regulatory Measure Type:	Industrial
Program Type:	Not reported
Adoption Date Of Regulatory Measure:	Not reported
Effective Date Of Regulatory Measure:	Not reported

CIREXX INTERNATIONAL (Continued) **1000225915**

Termination Date Of Regulatory Measure:	Not reported
Expiration Date Of Regulatory Measure:	Not reported
Discharge Address:	Not reported
Discharge Name:	Not reported
Discharge City:	Not reported
Discharge State:	Not reported
Discharge Zip:	Not reported
Status:	Active
Status Date:	04/27/1992
Operator Name:	Philipp Menges
Operator Address:	791 Nuttman Ave
Operator City:	Santa Clara
Operator State:	California
Operator Zip:	95054

NPDES as of 03/2018:

NPDES Number:	CAS000001
Status:	Active
Agency Number:	0
Region:	2
Regulatory Measure ID:	183833
Order Number:	97-03-DWQ
Regulatory Measure Type:	Enrollee
Place ID:	Not reported
WDID:	2 43I006529
Program Type:	Industrial
Adoption Date Of Regulatory Measure:	Not reported
Effective Date Of Regulatory Measure:	04/27/1992
Expiration Date Of Regulatory Measure:	Not reported
Termination Date Of Regulatory Measure:	Not reported
Discharge Name:	Philipp Menges
Discharge Address:	791 Nuttman Ave
Discharge City:	Santa Clara
Discharge State:	California
Discharge Zip:	95054
Received Date:	Not reported
Processed Date:	Not reported
Status:	Not reported
Status Date:	Not reported
Place Size:	Not reported
Place Size Unit:	Not reported
Contact:	Not reported
Contact Title:	Not reported
Contact Phone:	Not reported
Contact Phone Ext:	Not reported
Contact Email:	Not reported
Operator Name:	Not reported
Operator Address:	Not reported
Operator City:	Not reported
Operator State:	Not reported
Operator Zip:	Not reported
Operator Contact:	Not reported
Operator Contact Title:	Not reported
Operator Contact Phone:	Not reported
Operator Contact Phone Ext:	Not reported
Operator Contact Email:	Not reported
Operator Type:	Not reported
Developer:	Not reported

CIREXX INTERNATIONAL (Continued) **1000225915**

Developer Address:	Not reported
Developer City:	Not reported
Developer State:	Not reported
Developer Zip:	Not reported
Developer Contact:	Not reported
Developer Contact Title:	Not reported
Constype Linear Utility Ind:	Not reported
Emergency Phone:	Not reported
Emergency Phone Ext:	Not reported
Constype Above Ground Ind:	Not reported
Constype Below Ground Ind:	Not reported
Constype Cable Line Ind:	Not reported
Constype Comm Line Ind:	Not reported
Constype Commertial Ind:	Not reported
Constype Electrical Line Ind:	Not reported
Constype Gas Line Ind:	Not reported
Constype Industrial Ind:	Not reported
Constype Other Description:	Not reported
Constype Other Ind:	Not reported
Constype Recons Ind:	Not reported
Constype Residential Ind:	Not reported
Constype Transport Ind:	Not reported
Constype Utility Description:	Not reported
Constype Utility Ind:	Not reported
Constype Water Sewer Ind:	Not reported
Dir Discharge Uswater Ind:	Not reported
Receiving Water Name:	Not reported
Certifier:	Not reported
Certifier Title:	Not reported
Certification Date:	Not reported
Primary Sic:	Not reported
Secondary Sic:	Not reported
Tertiary Sic:	Not reported

NPDES Number:	Not reported
Status:	Not reported
Agency Number:	Not reported
Region:	2
Regulatory Measure ID:	183833
Order Number:	Not reported
Regulatory Measure Type:	Industrial
Place ID:	Not reported
WDID:	2 43I006529
Program Type:	Not reported
Adoption Date Of Regulatory Measure:	Not reported
Effective Date Of Regulatory Measure:	Not reported
Expiration Date Of Regulatory Measure:	Not reported
Termination Date Of Regulatory Measure:	Not reported
Discharge Name:	Not reported
Discharge Address:	Not reported
Discharge City:	Not reported
Discharge State:	Not reported
Discharge Zip:	Not reported
Received Date:	05/09/2008
Processed Date:	04/27/1992
Status:	Active
Status Date:	04/27/1992

CIREXX INTERNATIONAL (Continued) **1000225915**

Place Size:	1.6
Place Size Unit:	Acres
Contact:	Don Angulo
Contact Title:	EHS Manager
Contact Phone:	408-988-3980
Contact Phone Ext:	125
Contact Email:	dangulo@cirexx.com
Operator Name:	Philipp Menges
Operator Address:	791 Nuttman Ave
Operator City:	Santa Clara
Operator State:	California
Operator Zip:	95054
Operator Contact:	Don Angulo
Operator Contact Title:	EHS Manager
Operator Contact Phone:	408-988-3980
Operator Contact Phone Ext:	125
Operator Contact Email:	dangulo@cirexx.com
Operator Type:	Private Business
Developer:	Not reported
Developer Address:	Not reported
Developer City:	Not reported
Developer State:	California
Developer Zip:	Not reported
Developer Contact:	Not reported
Developer Contact Title:	Not reported
Constype Linear Utility Ind:	Not reported
Emergency Phone:	408-988-3980
Emergency Phone Ext:	Not reported
Constype Above Ground Ind:	Not reported
Constype Below Ground Ind:	Not reported
Constype Cable Line Ind:	Not reported
Constype Comm Line Ind:	Not reported
Constype Commertial Ind:	Not reported
Constype Electrical Line Ind:	Not reported
Constype Gas Line Ind:	Not reported
Constype Industrial Ind:	Not reported
Constype Other Description:	Not reported
Constype Other Ind:	Not reported
Constype Recons Ind:	Not reported
Constype Residential Ind:	Not reported
Constype Transport Ind:	Not reported
Constype Utility Description:	Not reported
Constype Utility Ind:	Not reported
Constype Water Sewer Ind:	Not reported
Dir Discharge Uswater Ind:	N
Receiving Water Name:	Guadalupe River
Certifier:	Don Angulo
Certifier Title:	Environmental Health Safety Manager
Certification Date:	22-JUN-15
Primary Sic:	3672-Printed Circuit Boards
Secondary Sic:	Not reported
Tertiary Sic:	Not reported

WDS:

Name:	CIREXX CORP
Address:	3391 Keller St

CIREXX INTERNATIONAL (Continued) **1000225915**

City:	SANTA CLARA
Facility ID:	San Francisco Bay 43I006529
Facility Type:	Industrial - Facility that treats and/or disposes of liquid or semisolid wastes from any servicing, producing, manufacturing or processing operation of whatever nature, including mining, gravel washing, geothermal operations, air conditioning, ship building and repairing, oil production, storage and disposal operations, water pumping.
Facility Status:	Active - Any facility with a continuous or seasonal discharge that is under Waste Discharge Requirements.
NPDES Number:	CAS000001 The 1st 2 characters designate the state. The remaining 7 are assigned by the Regional Board
Subregion:	2
Facility Telephone:	4089883980
Facility Contact:	ROGER MENGES
Agency Name:	CIREXX CORP
Agency Address:	3391 Keller St
Agency City,St,Zip:	Santa Clara 950542617
Agency Contact:	ROGER MENGES
Agency Telephone:	4089883980
Agency Type:	Private
SIC Code:	0
SIC Code 2:	Not reported
Primary Waste Type:	Not reported
Primary Waste:	Not reported
Waste Type2:	Not reported
Waste2:	Not reported
Primary Waste Type:	Not reported
Secondary Waste:	Not reported
Secondary Waste Type:	Not reported
Design Flow:	0
Baseline Flow:	0
Reclamation:	Not reported
POTW:	Not reported
Treat To Water:	Minor Threat to Water Quality. A violation of a regional board order should cause a relatively minor impairment of beneficial uses compared to a major or minor threat. Not: All nurds without a TTWQ will be considered a minor threat to water quality unless coded at a higher Level. A Zero (0) may be used to code those NURDS that are found to represent no threat to water quality.
Complexity:	Category C - Facilities having no waste treatment systems, such as cooling water dischargers or thosewho must comply through best management practices, facilities with passive waste treatment and disposal systems, such as septic systems with subsurface disposal, or dischargers having waste storage systems with land disposal such as dairy waste ponds.

CERS:

Name:	CIREXX INTERNATIONAL
Address:	3391 KELLER ST
City,State,Zip:	SANTA CLARA, CA 95054
Site ID:	459690
CERS ID:	214570
CERS Description:	Industrial Facility Storm Water

Violations:

Site ID:	459690

CIREXX INTERNATIONAL (Continued) **1000225915**

Site Name:	CIREXX INTERNATIONAL
Violation Date:	07-15-2020
Citation:	2014-0057-DWQ - Industrial General Permit
Violation Description:	SW - Late Report
Violation Notes:	Late annual report
Violation Division:	Water Boards
Violation Program:	INDSTW
Violation Source:	SMARTS,

Enforcement Action:

Site ID:	459690
Site Name:	CIREXX INTERNATIONAL
Site Address:	3391 KELLER ST
Site City:	SANTA CLARA
Site Zip:	95054
Enf Action Date:	07-21-2020
Enf Action Type:	Industrial Storm Water Enforcement
Enf Action Description:	Industrial Storm Water Enforcement
Enf Action Notes:	1st NNC
Enf Action Division:	Water Boards
Enf Action Program:	INDSTW
Enf Action Source:	SMARTS,

Affiliation:

Affiliation Type Desc:	Owner/Operator
Entity Name:	Philipp Menges
Entity Title:	Operator
Affiliation Address:	791 Nuttman Ave
Affiliation City:	Santa Clara
Affiliation State:	CA
Affiliation Country:	Not reported
Affiliation Zip:	95054
Affiliation Phone:	,

Affiliation Type Desc:	Technical Contact
Entity Name:	STACY BRUNNER
Entity Title:	Not reported
Affiliation Address:	791 NUTTMAN ST. SANTA CLARA, CA 95054
Affiliation City:	SANTA CLARA
Affiliation State:	CA
Affiliation Country:	Not reported
Affiliation Zip:	95054
Affiliation Phone:	9253684444,

Affiliation Type Desc:	Company Official
Entity Name:	Don Angulo
Entity Title:	E, H & S Manager
Affiliation Address:	791 NUTTMAN ST. SANTA CLARA, CA 95054
Affiliation City:	SANTA CLARA
Affiliation State:	CA
Affiliation Country:	Not reported
Affiliation Zip:	95054
Affiliation Phone:	,

Affiliation Type Desc:	Environmental Contact
Entity Name:	Philipp Menges

CIREXX INTERNATIONAL (Continued) **1000225915**

Entity Title:	President
Affiliation Address:	791 NUTTMAN AVENUE
Affiliation City:	SANTACLARA
Affiliation State:	CA
Affiliation Country:	Not reported
Affiliation Zip:	Not reported
Affiliation Phone:	,

Affiliation Type Desc:	Facility Owner
Entity Name:	CIREXX INTL
Entity Title:	OWNER
Affiliation Address:	791 NUTTMAN AVENUE
Affiliation City:	SANTACLARA
Affiliation State:	CA
Affiliation Country:	Not reported
Affiliation Zip:	Not reported
Affiliation Phone:	,

Affiliation Type Desc:	Public Contact
Entity Name:	Don Angulo
Entity Title:	Not reported
Affiliation Address:	3391 KELLER ST
Affiliation City:	SANTA CLARA
Affiliation State:	CA
Affiliation Country:	Not reported
Affiliation Zip:	95054
Affiliation Phone:	4089883980,

Affiliation Type Desc:	Environmental Contact
Entity Name:	Don Angulo
Entity Title:	Environmental Manager
Affiliation Address:	525 ORCHARD LANE SUITE 300
Affiliation City:	WINNETKA
Affiliation State:	IL
Affiliation Country:	Not reported
Affiliation Zip:	Not reported
Affiliation Phone:	,

Affiliation Type Desc:	Public Contact
Entity Name:	Don Angulo
Entity Title:	Not reported
Affiliation Address:	791 NUTTMAN ST. SANTA CLARA, CA 95054
Affiliation City:	SANTA CLARA
Affiliation State:	CA
Affiliation Country:	Not reported
Affiliation Zip:	95054
Affiliation Phone:	4089883980,

Affiliation Type Desc:	Company Official
Entity Name:	Don Angulo
Entity Title:	E, H & S Manager
Affiliation Address:	3391 KELLER ST
Affiliation City:	SANTA CLARA
Affiliation State:	CA
Affiliation Country:	Not reported
Affiliation Zip:	95054
Affiliation Phone:	,

CIREXX INTERNATIONAL (Continued) **1000225915**

Affiliation Type Desc:	Operator
Entity Name:	PHILIPP MENGES
Entity Title:	OPERATOR
Affiliation Address:	791 NUTTMAN AVE
Affiliation City:	SANTACLARA
Affiliation State:	CA
Affiliation Country:	Not reported
Affiliation Zip:	Not reported
Affiliation Phone:	,

Affiliation Type Desc:	Public Contact
Entity Name:	ROGER MENGES
Entity Title:	Not reported
Affiliation Address:	Not reported
Affiliation City:	Not reported
Affiliation State:	Not reported
Affiliation Country:	Not reported
Affiliation Zip:	Not reported
Affiliation Phone:	,

Affiliation Type Desc:	Technical Contact
Entity Name:	STACY BRUNNER
Entity Title:	Not reported
Affiliation Address:	3391 KELLER ST
Affiliation City:	SANTA CLARA
Affiliation State:	CA
Affiliation Country:	Not reported
Affiliation Zip:	95054
Affiliation Phone:	9253684444,

Name:	CIREXX INTERNATIONAL
Address:	3391 KELLER ST
City,State,Zip:	SANTA CLARA, CA 95054
Site ID:	459690
CERS ID:	9505WCRXXN3391K
CERS Description:	Toxic Release Inventory

Violations:

Site ID:	459690
Site Name:	CIREXX INTERNATIONAL
Violation Date:	07-15-2020
Citation:	2014-0057-DWQ - Industrial General Permit
Violation Description:	SW - Late Report
Violation Notes:	Late annual report
Violation Division:	Water Boards
Violation Program:	INDSTW
Violation Source:	SMARTS,

Enforcement Action:

Site ID:	459690
Site Name:	CIREXX INTERNATIONAL
Site Address:	3391 KELLER ST
Site City:	SANTA CLARA
Site Zip:	95054
Enf Action Date:	07-21-2020
Enf Action Type:	Industrial Storm Water Enforcement

CIREXX INTERNATIONAL (Continued) **1000225915**

Enf Action Description: Industrial Storm Water Enforcement
Enf Action Notes: 1st NNC
Enf Action Division: Water Boards
Enf Action Program: INDSTW
Enf Action Source: SMARTS,

Affiliation:

Affiliation Type Desc: Owner/Operator
Entity Name: Philipp Menges
Entity Title: Operator
Affiliation Address: 791 Nuttman Ave
Affiliation City: Santa Clara
Affiliation State: CA
Affiliation Country: Not reported
Affiliation Zip: 95054
Affiliation Phone: ,

Affiliation Type Desc: Technical Contact
Entity Name: STACY BRUNNER
Entity Title: Not reported
Affiliation Address: 791 NUTTMAN ST. SANTA CLARA, CA 95054
Affiliation City: SANTA CLARA
Affiliation State: CA
Affiliation Country: Not reported
Affiliation Zip: 95054
Affiliation Phone: 9253684444,

Affiliation Type Desc: Company Official
Entity Name: Don Angulo
Entity Title: E, H & S Manager
Affiliation Address: 791 NUTTMAN ST. SANTA CLARA, CA 95054
Affiliation City: SANTA CLARA
Affiliation State: CA
Affiliation Country: Not reported
Affiliation Zip: 95054
Affiliation Phone: ,

Affiliation Type Desc: Environmental Contact
Entity Name: Philipp Menges
Entity Title: President
Affiliation Address: 791 NUTTMAN AVENUE
Affiliation City: SANTACLARA
Affiliation State: CA
Affiliation Country: Not reported
Affiliation Zip: Not reported
Affiliation Phone: ,

Affiliation Type Desc: Facility Owner
Entity Name: CIREXX INTL
Entity Title: OWNER
Affiliation Address: 791 NUTTMAN AVENUE
Affiliation City: SANTACLARA
Affiliation State: CA
Affiliation Country: Not reported
Affiliation Zip: Not reported
Affiliation Phone: ,

CIREXX INTERNATIONAL (Continued) **1000225915**

Affiliation Type Desc:	Public Contact
Entity Name:	Don Angulo
Entity Title:	Not reported
Affiliation Address:	3391 KELLER ST
Affiliation City:	SANTA CLARA
Affiliation State:	CA
Affiliation Country:	Not reported
Affiliation Zip:	95054
Affiliation Phone:	4089883980,

Affiliation Type Desc:	Environmental Contact
Entity Name:	Don Angulo
Entity Title:	Environmental Manager
Affiliation Address:	525 ORCHARD LANE SUITE 300
Affiliation City:	WINNETKA
Affiliation State:	IL
Affiliation Country:	Not reported
Affiliation Zip:	Not reported
Affiliation Phone:	,

Affiliation Type Desc:	Public Contact
Entity Name:	Don Angulo
Entity Title:	Not reported
Affiliation Address:	791 NUTTMAN ST. SANTA CLARA, CA 95054
Affiliation City:	SANTA CLARA
Affiliation State:	CA
Affiliation Country:	Not reported
Affiliation Zip:	95054
Affiliation Phone:	4089883980,

Affiliation Type Desc:	Company Official
Entity Name:	Don Angulo
Entity Title:	E, H & S Manager
Affiliation Address:	3391 KELLER ST
Affiliation City:	SANTA CLARA
Affiliation State:	CA
Affiliation Country:	Not reported
Affiliation Zip:	95054
Affiliation Phone:	,

Affiliation Type Desc:	Operator
Entity Name:	PHILIPP MENGES
Entity Title:	OPERATOR
Affiliation Address:	791 NUTTMAN AVE
Affiliation City:	SANTACLARA
Affiliation State:	CA
Affiliation Country:	Not reported
Affiliation Zip:	Not reported
Affiliation Phone:	,

Affiliation Type Desc:	Public Contact
Entity Name:	ROGER MENGES
Entity Title:	Not reported
Affiliation Address:	Not reported
Affiliation City:	Not reported
Affiliation State:	Not reported
Affiliation Country:	Not reported

CIREXX INTERNATIONAL (Continued) **1000225915**

Affiliation Zip:	Not reported
Affiliation Phone:	,
Affiliation Type Desc:	Technical Contact
Entity Name:	STACY BRUNNER
Entity Title:	Not reported
Affiliation Address:	3391 KELLER ST
Affiliation City:	SANTA CLARA
Affiliation State:	CA
Affiliation Country:	Not reported
Affiliation Zip:	95054
Affiliation Phone:	9253684444,
Name:	CIREXX INTERNATIONAL
Address:	3391 KELLER ST
City,State,Zip:	SANTA CLARA, CA 95054
Site ID:	459690
CERS ID:	110000844766
CERS Description:	US EPA Air Emission Inventory System (EIS)

Violations:

Site ID:	459690
Site Name:	CIREXX INTERNATIONAL
Violation Date:	07-15-2020
Citation:	2014-0057-DWQ - Industrial General Permit
Violation Description:	SW - Late Report
Violation Notes:	Late annual report
Violation Division:	Water Boards
Violation Program:	INDSTW
Violation Source:	SMARTS,

Enforcement Action:

Site ID:	459690
Site Name:	CIREXX INTERNATIONAL
Site Address:	3391 KELLER ST
Site City:	SANTA CLARA
Site Zip:	95054
Enf Action Date:	07-21-2020
Enf Action Type:	Industrial Storm Water Enforcement
Enf Action Description:	Industrial Storm Water Enforcement
Enf Action Notes:	1st NNC
Enf Action Division:	Water Boards
Enf Action Program:	INDSTW
Enf Action Source:	SMARTS,

Affiliation:

Affiliation Type Desc:	Owner/Operator
Entity Name:	Philipp Menges
Entity Title:	Operator
Affiliation Address:	791 Nuttman Ave
Affiliation City:	Santa Clara
Affiliation State:	CA
Affiliation Country:	Not reported
Affiliation Zip:	95054
Affiliation Phone:	,

CIREXX INTERNATIONAL (Continued) **1000225915**

Affiliation Type Desc:	Technical Contact
Entity Name:	STACY BRUNNER
Entity Title:	Not reported
Affiliation Address:	791 NUTTMAN ST. SANTA CLARA, CA 95054
Affiliation City:	SANTA CLARA
Affiliation State:	CA
Affiliation Country:	Not reported
Affiliation Zip:	95054
Affiliation Phone:	9253684444,

Affiliation Type Desc:	Company Official
Entity Name:	Don Angulo
Entity Title:	E, H & S Manager
Affiliation Address:	791 NUTTMAN ST. SANTA CLARA, CA 95054
Affiliation City:	SANTA CLARA
Affiliation State:	CA
Affiliation Country:	Not reported
Affiliation Zip:	95054
Affiliation Phone:	,

Affiliation Type Desc:	Environmental Contact
Entity Name:	Philipp Menges
Entity Title:	President
Affiliation Address:	791 NUTTMAN AVENUE
Affiliation City:	SANTACLARA
Affiliation State:	CA
Affiliation Country:	Not reported
Affiliation Zip:	Not reported
Affiliation Phone:	,

Affiliation Type Desc:	Facility Owner
Entity Name:	CIREXX INTL
Entity Title:	OWNER
Affiliation Address:	791 NUTTMAN AVENUE
Affiliation City:	SANTACLARA
Affiliation State:	CA
Affiliation Country:	Not reported
Affiliation Zip:	Not reported
Affiliation Phone:	,

Affiliation Type Desc:	Public Contact
Entity Name:	Don Angulo
Entity Title:	Not reported
Affiliation Address:	3391 KELLER ST
Affiliation City:	SANTA CLARA
Affiliation State:	CA
Affiliation Country:	Not reported
Affiliation Zip:	95054
Affiliation Phone:	4089883980,

Affiliation Type Desc:	Environmental Contact
Entity Name:	Don Angulo
Entity Title:	Environmental Manager
Affiliation Address:	525 ORCHARD LANE SUITE 300
Affiliation City:	WINNETKA
Affiliation State:	IL
Affiliation Country:	Not reported

CIREXX INTERNATIONAL (Continued) **1000225915**

Affiliation Zip:	Not reported
Affiliation Phone:	,
Affiliation Type Desc:	Public Contact
Entity Name:	Don Angulo
Entity Title:	Not reported
Affiliation Address:	791 NUTTMAN ST. SANTA CLARA, CA 95054
Affiliation City:	SANTA CLARA
Affiliation State:	CA
Affiliation Country:	Not reported
Affiliation Zip:	95054
Affiliation Phone:	4089883980,
Affiliation Type Desc:	Company Official
Entity Name:	Don Angulo
Entity Title:	E, H & S Manager
Affiliation Address:	3391 KELLER ST
Affiliation City:	SANTA CLARA
Affiliation State:	CA
Affiliation Country:	Not reported
Affiliation Zip:	95054
Affiliation Phone:	,
Affiliation Type Desc:	Operator
Entity Name:	PHILIPP MENGES
Entity Title:	OPERATOR
Affiliation Address:	791 NUTTMAN AVE
Affiliation City:	SANTACLARA
Affiliation State:	CA
Affiliation Country:	Not reported
Affiliation Zip:	Not reported
Affiliation Phone:	,
Affiliation Type Desc:	Public Contact
Entity Name:	ROGER MENGES
Entity Title:	Not reported
Affiliation Address:	Not reported
Affiliation City:	Not reported
Affiliation State:	Not reported
Affiliation Country:	Not reported
Affiliation Zip:	Not reported
Affiliation Phone:	,
Affiliation Type Desc:	Technical Contact
Entity Name:	STACY BRUNNER
Entity Title:	Not reported
Affiliation Address:	3391 KELLER ST
Affiliation City:	SANTA CLARA
Affiliation State:	CA
Affiliation Country:	Not reported
Affiliation Zip:	95054
Affiliation Phone:	9253684444,
Name:	CIREXX INTERNATIONAL
Address:	3391 KELLER ST
City,State,Zip:	SANTA CLARA, CA 95054

CIREXX INTERNATIONAL (Continued) **1000225915**

Site ID: 459690
CERS ID: 95054CRXXC3391K
CERS Description: Toxic Release Inventory

Violations:
Site ID: 459690
Site Name: CIREXX INTERNATIONAL
Violation Date: 07-15-2020
Citation: 2014-0057-DWQ - Industrial General Permit
Violation Description: SW - Late Report
Violation Notes: Late annual report
Violation Division: Water Boards
Violation Program: INDSTW
Violation Source: SMARTS,

Enforcement Action:
Site ID: 459690
Site Name: CIREXX INTERNATIONAL
Site Address: 3391 KELLER ST
Site City: SANTA CLARA
Site Zip: 95054
Enf Action Date: 07-21-2020
Enf Action Type: Industrial Storm Water Enforcement
Enf Action Description: Industrial Storm Water Enforcement
Enf Action Notes: 1st NNC
Enf Action Division: Water Boards
Enf Action Program: INDSTW
Enf Action Source: SMARTS,

Affiliation:
Affiliation Type Desc: Owner/Operator
Entity Name: Philipp Menges
Entity Title: Operator
Affiliation Address: 791 Nuttman Ave
Affiliation City: Santa Clara
Affiliation State: CA
Affiliation Country: Not reported
Affiliation Zip: 95054
Affiliation Phone: ,

Affiliation Type Desc: Technical Contact
Entity Name: STACY BRUNNER
Entity Title: Not reported
Affiliation Address: 791 NUTTMAN ST. SANTA CLARA, CA 95054
Affiliation City: SANTA CLARA
Affiliation State: CA
Affiliation Country: Not reported
Affiliation Zip: 95054
Affiliation Phone: 9253684444,

Affiliation Type Desc: Company Official
Entity Name: Don Angulo
Entity Title: E, H & S Manager
Affiliation Address: 791 NUTTMAN ST. SANTA CLARA, CA 95054
Affiliation City: SANTA CLARA
Affiliation State: CA
Affiliation Country: Not reported

CIREXX INTERNATIONAL (Continued) **1000225915**

Affiliation Zip: 95054
Affiliation Phone: ,

Affiliation Type Desc: Environmental Contact
Entity Name: Philipp Menges
Entity Title: President
Affiliation Address: 791 NUTTMAN AVENUE
Affiliation City: SANTACLARA
Affiliation State: CA
Affiliation Country: Not reported
Affiliation Zip: Not reported
Affiliation Phone: ,

Affiliation Type Desc: Facility Owner
Entity Name: CIREXX INTL
Entity Title: OWNER
Affiliation Address: 791 NUTTMAN AVENUE
Affiliation City: SANTACLARA
Affiliation State: CA
Affiliation Country: Not reported
Affiliation Zip: Not reported
Affiliation Phone: ,

Affiliation Type Desc: Public Contact
Entity Name: Don Angulo
Entity Title: Not reported
Affiliation Address: 3391 KELLER ST
Affiliation City: SANTA CLARA
Affiliation State: CA
Affiliation Country: Not reported
Affiliation Zip: 95054
Affiliation Phone: 4089883980,

Affiliation Type Desc: Environmental Contact
Entity Name: Don Angulo
Entity Title: Environmental Manager
Affiliation Address: 525 ORCHARD LANE SUITE 300
Affiliation City: WINNETKA
Affiliation State: IL
Affiliation Country: Not reported
Affiliation Zip: Not reported
Affiliation Phone: ,

Affiliation Type Desc: Public Contact
Entity Name: Don Angulo
Entity Title: Not reported
Affiliation Address: 791 NUTTMAN ST. SANTA CLARA, CA 95054
Affiliation City: SANTA CLARA
Affiliation State: CA
Affiliation Country: Not reported
Affiliation Zip: 95054
Affiliation Phone: 4089883980,

Affiliation Type Desc: Company Official
Entity Name: Don Angulo
Entity Title: E, H & S Manager
Affiliation Address: 3391 KELLER ST

CIREXX INTERNATIONAL (Continued) **1000225915**

Affiliation City:	SANTA CLARA
Affiliation State:	CA
Affiliation Country:	Not reported
Affiliation Zip:	95054
Affiliation Phone:	,
Affiliation Type Desc:	Operator
Entity Name:	PHILIPP MENGES
Entity Title:	OPERATOR
Affiliation Address:	791 NUTTMAN AVE
Affiliation City:	SANTACLARA
Affiliation State:	CA
Affiliation Country:	Not reported
Affiliation Zip:	Not reported
Affiliation Phone:	,
Affiliation Type Desc:	Public Contact
Entity Name:	ROGER MENGES
Entity Title:	Not reported
Affiliation Address:	Not reported
Affiliation City:	Not reported
Affiliation State:	Not reported
Affiliation Country:	Not reported
Affiliation Zip:	Not reported
Affiliation Phone:	,
Affiliation Type Desc:	Technical Contact
Entity Name:	STACY BRUNNER
Entity Title:	Not reported
Affiliation Address:	3391 KELLER ST
Affiliation City:	SANTA CLARA
Affiliation State:	CA
Affiliation Country:	Not reported
Affiliation Zip:	95054
Affiliation Phone:	9253684444,

V92 **FINISHERS** **CA ENVIROSTOR** **S108206961**
ESE **517 ALDO AVENUE** **CA VCP** **N/A**
1/2-1 **SANTA CLARA, CA 95054**
0.985 mi.
5199 ft. **Site 2 of 2 in cluster V**

Relative:
Higher

Actual:
28 ft.

ENVIROSTOR:

Name:	FINISHERS
Address:	517 ALDO AVENUE
City,State,Zip:	SANTA CLARA, CA 95054
Facility ID:	43340083
Status:	Certified
Status Date:	06/06/2000
Site Code:	201064
Site Type:	Voluntary Cleanup
Site Type Detailed:	Voluntary Agreement
Acres:	1
NPL:	NO
Regulatory Agencies:	SMBRP
Lead Agency:	SMBRP
Program Manager:	Not reported

FINISHERS (Continued) **S108206961**

Supervisor: Karen Toth
Division Branch: Cleanup Berkeley
Assembly: 25
Senate: 10
Special Program: Voluntary Agreement - Standard Voluntary Agreement
Restricted Use: NO
Site Mgmt Req: NONE SPECIFIED
Funding: Responsible Party
Latitude: 37.38595
Longitude: -121.9446
APN: 097-10-163, 101-09-031
Past Use: METAL FINISHING
Potential COC: Arsenic Lead
Confirmed COC: Arsenic Lead
Potential Description: SOIL
Alias Name: FINISHERS
Alias Type: Alternate Name
Alias Name: 097-10-163
Alias Type: APN
Alias Name: 101-09-031
Alias Type: APN
Alias Name: 110033615372
Alias Type: EPA (FRS #)
Alias Name: 201064
Alias Type: Project Code (Site Code)
Alias Name: 43340083
Alias Type: Envirostor ID Number

Completed Info:
Completed Area Name: PROJECT WIDE
Completed Sub Area Name: Not reported
Completed Document Type: Certification
Completed Date: 06/08/2000
Comments: Certified Site. No further action required.

Completed Area Name: PROJECT WIDE
Completed Sub Area Name: Not reported
Completed Document Type: Standard Voluntary Agreement
Completed Date: 02/05/1999
Comments: Signed VCA with Mary Brenner Trust.

Completed Area Name: PROJECT WIDE
Completed Sub Area Name: Not reported
Completed Document Type: Removal Action Completion Report
Completed Date: 06/06/2000
Comments: Completed RA. 80 cubic yards of soil containing lead, arsenic and chromium was excavated. The site was then backfilled, graded and compacted meeting city requirements. Groundwater sampling did not detect any groundwater contamination.

Completed Area Name: PROJECT WIDE
Completed Sub Area Name: Not reported
Completed Document Type: Removal Action Workplan
Completed Date: 02/16/2000
Comments: Approved RAW requiring the excavation and backfilling of soil containing lead, arsenic and chromium in the upper foot of soil.

Completed Area Name: PROJECT WIDE

FINISHERS (Continued) **S108206961**

Completed Sub Area Name: Not reported
Completed Document Type: Remedial Investigation Report
Completed Date: 04/08/1997
Comments: historical data from 1996/1997

Completed Area Name: PROJECT WIDE
Completed Sub Area Name: Not reported
Completed Document Type: Application
Completed Date: 05/20/1998
Comments: Application recieved May 27, 1998

Completed Area Name: PROJECT WIDE
Completed Sub Area Name: Not reported
Completed Document Type: Other Report
Completed Date: 03/03/1995
Comments: Report documenting results of soil samples collected in 1994

Completed Area Name: PROJECT WIDE
Completed Sub Area Name: Not reported
Completed Document Type: Fact Sheets
Completed Date: 01/14/2000
Comments: Fact Sheet announcing public comment period for Draft RAW

Completed Area Name: PROJECT WIDE
Completed Sub Area Name: Not reported
Completed Document Type: Public Participation Plan / Community Relations Plan
Completed Date: 11/24/1998
Comments: Community profile for activities at Finishers

Completed Area Name: PROJECT WIDE
Completed Sub Area Name: Not reported
Completed Document Type: Cost Recovery Closeout Memo
Completed Date: 09/29/2011
Comments: Closeout for site code

Future Area Name: Not reported
Future Sub Area Name: Not reported
Future Document Type: Not reported
Future Due Date: Not reported
Schedule Area Name: Not reported
Schedule Sub Area Name: Not reported
Schedule Document Type: Not reported
Schedule Due Date: Not reported
Schedule Revised Date: Not reported

VCP:
Name: FINISHERS
Address: 517 ALDO AVENUE
City,State,Zip: SANTA CLARA, CA 95054
Facility ID: 43340083
Site Type: Voluntary Cleanup
Site Type Detail: Voluntary Agreement
Site Mgmt. Req.: NONE SPECIFIED
Acres: 1
National Priorities List: NO
Cleanup Oversight Agencies: SMBRP
Lead Agency: SMBRP

FINISHERS (Continued) **S108206961**

Lead Agency Description:	DTSC - Site Cleanup Program
Project Manager:	Not reported
Supervisor:	Karen Toth
Division Branch:	Cleanup Berkeley
Site Code:	201064
Assembly:	25
Senate:	10
Special Programs Code:	Voluntary Agreement - Standard Voluntary Agreement
Status:	Certified
Status Date:	06/06/2000
Restricted Use:	NO
Funding:	Responsible Party
Lat/Long:	37.38595 / -121.9446
APN:	097-10-163, 101-09-031
Past Use:	METAL FINISHING
Potential COC:	30001, 30013
Confirmed COC:	30001,30013
Potential Description:	SOIL
Alias Name:	FINISHERS
Alias Type:	Alternate Name
Alias Name:	097-10-163
Alias Type:	APN
Alias Name:	101-09-031
Alias Type:	APN
Alias Name:	110033615372
Alias Type:	EPA (FRS #)
Alias Name:	201064
Alias Type:	Project Code (Site Code)
Alias Name:	43340083
Alias Type:	Envirostor ID Number

Completed Info:

Completed Area Name:	PROJECT WIDE
Completed Sub Area Name:	Not reported
Completed Document Type:	Certification
Completed Date:	06/08/2000
Comments:	Certified Site. No further action required.

Completed Area Name:	PROJECT WIDE
Completed Sub Area Name:	Not reported
Completed Document Type:	Standard Voluntary Agreement
Completed Date:	02/05/1999
Comments:	Signed VCA with Mary Brenner Trust.

Completed Area Name:	PROJECT WIDE
Completed Sub Area Name:	Not reported
Completed Document Type:	Removal Action Completion Report
Completed Date:	06/06/2000
Comments:	Completed RA. 80 cubic yards of soil containing lead, arsenic and chromium was excavated. The site was then backfilled, graded and compacted meeting city requirements. Groundwater sampling did not detect any groundwater contamination.

Completed Area Name:	PROJECT WIDE
Completed Sub Area Name:	Not reported
Completed Document Type:	Removal Action Workplan
Completed Date:	02/16/2000
Comments:	Approved RAW requiring the excavation and backfilling of soil

FINISHERS (Continued) **S108206961**

containing lead, arsenic and chromium in the upper foot of soil.

Completed Area Name: PROJECT WIDE
Completed Sub Area Name: Not reported
Completed Document Type: Remedial Investigation Report
Completed Date: 04/08/1997
Comments: historical data from 1996/1997

Completed Area Name: PROJECT WIDE
Completed Sub Area Name: Not reported
Completed Document Type: Application
Completed Date: 05/20/1998
Comments: Application recieved May 27, 1998

Completed Area Name: PROJECT WIDE
Completed Sub Area Name: Not reported
Completed Document Type: Other Report
Completed Date: 03/03/1995
Comments: Report documenting results of soil samples collected in 1994

Completed Area Name: PROJECT WIDE
Completed Sub Area Name: Not reported
Completed Document Type: Fact Sheets
Completed Date: 01/14/2000
Comments: Fact Sheet announcing public comment period for Draft RAW

Completed Area Name: PROJECT WIDE
Completed Sub Area Name: Not reported
Completed Document Type: Public Participation Plan / Community Relations Plan
Completed Date: 11/24/1998
Comments: Community profile for activities at Finishers

Completed Area Name: PROJECT WIDE
Completed Sub Area Name: Not reported
Completed Document Type: Cost Recovery Closeout Memo
Completed Date: 09/29/2011
Comments: Closeout for site code

Future Area Name: Not reported
Future Sub Area Name: Not reported
Future Document Type: Not reported
Future Due Date: Not reported
Schedule Area Name: Not reported
Schedule Sub Area Name: Not reported
Schedule Document Type: Not reported
Schedule Due Date: Not reported
Schedule Revised Date: Not reported

93 South 1/2-1 0.996 mi. 5258 ft.

LSI LOGIC CORPORATION
3115 ALFRED STREET
SANTA CLARA, CA 95054

RCRA-SQG **1000122417**
CA ENVIROSTOR **CAD981452568**
NY MANIFEST

Relative: Higher

Actual: 35 ft.

RCRA Listings:

Date Form Received by Agency:		20040223
Handler Name:	LSI LOGIC CORPORATION	
Handler Address:		3115 ALFRED STREET
Handler City,State,Zip:		SANTA CLARA, CA 95054
EPA ID:		CAD981452568
Contact Name:		LINDA GEE
Contact Address:		Not reported
Contact City,State,Zip:		Not reported
Contact Telephone:		408-433-4210
Contact Fax:		Not reported
Contact Email:		LGEE@LSIL.COM
Contact Title:		Not reported
EPA Region:		09
Land Type:		Private
Federal Waste Generator Description:		Small Quantity Generator
Non-Notifier:		Not reported
Biennial Report Cycle:		Not reported
Accessibility:		Not reported
Active Site Indicator:		Handler Activities
State District Owner:		Not reported
State District:		Not reported
Mailing Address:		LSI LOGIC CORPORATION
Mailing City,State,Zip:		MILPITAS, CA 95035
Owner Name:	LIMAR REALTY GROUP	
Owner Type:		Private
Operator Name:	LSI LOGIC CORPORATION	
Operator Type:		Private
Short-Term Generator Activity:		No
Importer Activity:		No
Mixed Waste Generator:		No
Transporter Activity:		No
Transfer Facility Activity:		No
Recycler Activity with Storage:		No
Small Quantity On-Site Burner Exemption:		No
Smelting Melting and Refining Furnace Exemption:		No
Underground Injection Control:		No
Off-Site Waste Receipt:		No
Universal Waste Indicator:		No
Universal Waste Destination Facility:		No
Federal Universal Waste:		No
Active Site Fed-Reg Treatment Storage and Disposal Facility:		Not reported
Active Site Converter Treatment storage and Disposal Facility:		Not reported
Active Site State-Reg Treatment Storage and Disposal Facility:		Not reported
Active Site State-Reg Handler:		---
Federal Facility Indicator:		Not reported
Hazardous Secondary Material Indicator:		NN
Sub-Part K Indicator:		Not reported
Commercial TSD Indicator:		No
Treatment Storage and Disposal Type:		Not reported
2018 GPRA Permit Baseline:		Not on the Baseline
2018 GPRA Renewals Baseline:		Not on the Baseline
Permit Renewals Workload Universe:		Not reported

LSI LOGIC CORPORATION (Continued) **1000122417**

Permit Workload Universe:	Not reported
Permit Progress Universe:	Not reported
Post-Closure Workload Universe:	Not reported
Closure Workload Universe:	Not reported
202 GPRA Corrective Action Baseline:	No
Corrective Action Workload Universe:	No
Subject to Corrective Action Universe:	No
Non-TSDFs Where RCRA CA has Been Imposed Universe:	No
TSDFs Potentially Subject to CA Under 3004 (u)/(v) Universe:	No
TSDFs Only Subject to CA under Discretionary Auth Universe:	No
Corrective Action Priority Ranking:	No NCAPS ranking
Environmental Control Indicator:	No
Institutional Control Indicator:	No
Human Exposure Controls Indicator:	N/A
Groundwater Controls Indicator:	N/A
Operating TSDF Universe:	Not reported
Full Enforcement Universe:	Not reported
Significant Non-Complier Universe:	No
Unaddressed Significant Non-Complier Universe:	No
Addressed Significant Non-Complier Universe:	No
Significant Non-Complier With a Compliance Schedule Universe:	No
Financial Assurance Required:	Not reported
Handler Date of Last Change:	20060905
Recognized Trader-Importer:	No
Recognized Trader-Exporter:	No
Importer of Spent Lead Acid Batteries:	No
Exporter of Spent Lead Acid Batteries:	No
Recycler Activity Without Storage:	Not reported
Manifest Broker:	Not reported
Sub-Part P Indicator:	No

Biennial: List of Years
Year: 2003

Click Here for Biennial Reporting System Data:
Year: 2001

Click Here for Biennial Reporting System Data:

Hazardous Waste Summary:
Waste Code: D001
Waste Description: IGNITABLE WASTE

Waste Code: D002
Waste Description: CORROSIVE WASTE

Waste Code: D004
Waste Description: ARSENIC

Waste Code: D006
Waste Description: CADMIUM

Waste Code: D008
Waste Description: LEAD

Waste Code: D009

LSI LOGIC CORPORATION (Continued) **1000122417**

Waste Description: MERCURY

Waste Code: F002
Waste Description: THE FOLLOWING SPENT HALOGENATED SOLVENTS: TETRACHLOROETHYLENE, METHYLENE CHLORIDE, TRICHLOROETHYLENE, 1,1,1-TRICHLOROETHANE, CHLOROBENZENE, 1,1,2-TRICHLORO-1,2,2-TRIFLUOROETHANE, ORTHO-DICHLOROBENZENE, TRICHLOROFLUOROMETHANE, AND 1,1,2, TRICHLOROETHANE; ALL SPENT SOLVENT MIXTURES/BLENDS CONTAINING, BEFORE USE, A TOTAL OF TEN PERCENT OR MORE (BY VOLUME) OF ONE OR MORE OF THE ABOVE HALOGENATED SOLVENTS OR THOSE SOLVENTS LISTED IN F001, F004, AND F005; AND STILL BOTTOMS FROM THE RECOVERY OF THESE SPENT SOLVENTS AND SPENT SOLVENT MIXTURES.

Waste Code: F003
Waste Description: THE FOLLOWING SPENT NONHALOGENATED SOLVENTS: XYLENE, ACETONE, ETHYL ACETATE, ETHYL BENZENE, ETHYL ETHER, METHYL ISOBUTYL KETONE, N-BUTYL ALCOHOL, CYCLOHEXANONE, AND METHANOL; ALL SPENT SOLVENT MIXTURES/BLENDS CONTAINING, BEFORE USE, ONLY THE ABOVE SPENT NONHALOGENATED SOLVENTS; AND ALL SPENT SOLVENT MIXTURES/BLENDS CONTAINING, BEFORE USE, ONE OR MORE OF THE ABOVE NONHALOGENATED SOLVENTS, AND A TOTAL OF TEN PERCENT OR MORE (BY VOLUME) OF ONE OR MORE OF THOSE SOLVENTS LISTED IN F001, F002, F004, AND F005; AND STILL BOTTOMS FROM THE RECOVERY OF THESE SPENT SOLVENTS AND SPENT SOLVENT MIXTURES.

Handler - Owner Operator:

Owner/Operator Indicator:	Operator
Owner/Operator Name: LSI LOGIC CORPORATION	
Legal Status:	Private
Date Became Current:	19830101
Date Ended Current:	Not reported
Owner/Operator Address:	Not reported
Owner/Operator City,State,Zip:	Not reported
Owner/Operator Telephone:	Not reported
Owner/Operator Telephone Ext:	Not reported
Owner/Operator Fax:	Not reported
Owner/Operator Email:	Not reported

Owner/Operator Indicator:	Owner
Owner/Operator Name: LIMAR REALTY GROUP	
Legal Status:	Private
Date Became Current:	19960501
Date Ended Current:	Not reported
Owner/Operator Address:	1730 S. EL CAMINO REAL
Owner/Operator City,State,Zip:	SAN MATEO, CA 94402
Owner/Operator Telephone:	Not reported
Owner/Operator Telephone Ext:	Not reported
Owner/Operator Fax:	Not reported
Owner/Operator Email:	Not reported

Owner/Operator Indicator:	Owner
Owner/Operator Name: LIMAR REALTY GROUP	
Legal Status:	Private
Date Became Current:	19960501
Date Ended Current:	Not reported
Owner/Operator Address:	1730 S. EL CAMINO REAL
Owner/Operator City,State,Zip:	SAN MATEO, CA 94402

LSI LOGIC CORPORATION (Continued) **1000122417**

Owner/Operator Telephone: Not reported
Owner/Operator Telephone Ext: Not reported
Owner/Operator Fax: Not reported
Owner/Operator Email: Not reported

Owner/Operator Indicator: Operator
Owner/Operator Name: LSI LOGIC CORPORATION
Legal Status: Private
Date Became Current: 19830101
Date Ended Current: Not reported
Owner/Operator Address: Not reported
Owner/Operator City,State,Zip: Not reported
Owner/Operator Telephone: Not reported
Owner/Operator Telephone Ext: Not reported
Owner/Operator Fax: Not reported
Owner/Operator Email: Not reported

Owner/Operator Indicator: Owner
Owner/Operator Name: LIMAR REALTY
Legal Status: Private
Date Became Current: 19960501
Date Ended Current: Not reported
Owner/Operator Address: Not reported
Owner/Operator City,State,Zip: Not reported
Owner/Operator Telephone: Not reported
Owner/Operator Telephone Ext: Not reported
Owner/Operator Fax: Not reported
Owner/Operator Email: Not reported

Owner/Operator Indicator: Owner
Owner/Operator Name: LSI LOGIC DELAWARE CORP
Legal Status: Private
Date Became Current: Not reported
Date Ended Current: Not reported
Owner/Operator Address: NOT REQUIRED
Owner/Operator City,State,Zip: NOT REQUIRED, ME 99999
Owner/Operator Telephone: 415-555-1212
Owner/Operator Telephone Ext: Not reported
Owner/Operator Fax: Not reported
Owner/Operator Email: Not reported

Owner/Operator Indicator: Operator
Owner/Operator Name: NOT REQUIRED
Legal Status: Private
Date Became Current: Not reported
Date Ended Current: Not reported
Owner/Operator Address: NOT REQUIRED
Owner/Operator City,State,Zip: NOT REQUIRED, ME 99999
Owner/Operator Telephone: 415-555-1212
Owner/Operator Telephone Ext: Not reported
Owner/Operator Fax: Not reported
Owner/Operator Email: Not reported

Owner/Operator Indicator: Operator
Owner/Operator Name: LSI LOGIC CORPORATION
Legal Status: Private
Date Became Current: 19830110

LSI LOGIC CORPORATION (Continued) **1000122417**

Date Ended Current:	Not reported
Owner/Operator Address:	Not reported
Owner/Operator City,State,Zip:	Not reported
Owner/Operator Telephone:	Not reported
Owner/Operator Telephone Ext:	Not reported
Owner/Operator Fax:	Not reported
Owner/Operator Email:	Not reported

Historic Generators:

Receive Date:	19960901
Handler Name:	LSI LOGIC DELAWARE CORP
Federal Waste Generator Description:	Large Quantity Generator
State District Owner:	CA
Large Quantity Handler of Universal Waste:	No
Recognized Trader Importer:	No
Recognized Trader Exporter:	No
Spent Lead Acid Battery Importer:	No
Spent Lead Acid Battery Exporter:	No
Current Record:	No
Non Storage Recycler Activity:	Not reported
Electronic Manifest Broker:	Not reported

Receive Date:	20040223
Handler Name:	LSI LOGIC CORPORATION
Federal Waste Generator Description:	Small Quantity Generator
State District Owner:	Not reported
Large Quantity Handler of Universal Waste:	No
Recognized Trader Importer:	No
Recognized Trader Exporter:	No
Spent Lead Acid Battery Importer:	No
Spent Lead Acid Battery Exporter:	No
Current Record:	Yes
Non Storage Recycler Activity:	Not reported
Electronic Manifest Broker:	Not reported

Receive Date:	19860318
Handler Name:	LSI LOGIC DELAWARE CORP
Federal Waste Generator Description:	Large Quantity Generator
State District Owner:	CA
Large Quantity Handler of Universal Waste:	No
Recognized Trader Importer:	No
Recognized Trader Exporter:	No
Spent Lead Acid Battery Importer:	No
Spent Lead Acid Battery Exporter:	No
Current Record:	No
Non Storage Recycler Activity:	Not reported
Electronic Manifest Broker:	Not reported

Receive Date:	19900412
Handler Name:	LSI LOGIC CORPORATION
Federal Waste Generator Description:	Large Quantity Generator
State District Owner:	Not reported
Large Quantity Handler of Universal Waste:	No
Recognized Trader Importer:	No
Recognized Trader Exporter:	No
Spent Lead Acid Battery Importer:	No
Spent Lead Acid Battery Exporter:	No

LSI LOGIC CORPORATION (Continued) **1000122417**

Current Record:	No
Non Storage Recycler Activity:	Not reported
Electronic Manifest Broker:	Not reported

Receive Date:	19920227
Handler Name: LSI LOGIC CORPORATION	
Federal Waste Generator Description:	Large Quantity Generator
State District Owner:	Not reported
Large Quantity Handler of Universal Waste:	No
Recognized Trader Importer:	No
Recognized Trader Exporter:	No
Spent Lead Acid Battery Importer:	No
Spent Lead Acid Battery Exporter:	No
Current Record:	No
Non Storage Recycler Activity:	Not reported
Electronic Manifest Broker:	Not reported

Receive Date:	19940328
Handler Name: LSI LOGIC CORPORATION	
Federal Waste Generator Description:	Large Quantity Generator
State District Owner:	Not reported
Large Quantity Handler of Universal Waste:	No
Recognized Trader Importer:	No
Recognized Trader Exporter:	No
Spent Lead Acid Battery Importer:	No
Spent Lead Acid Battery Exporter:	No
Current Record:	No
Non Storage Recycler Activity:	Not reported
Electronic Manifest Broker:	Not reported

Receive Date:	19960228
Handler Name: LSI LOGIC CORPORATION	
Federal Waste Generator Description:	Large Quantity Generator
State District Owner:	Not reported
Large Quantity Handler of Universal Waste:	No
Recognized Trader Importer:	No
Recognized Trader Exporter:	No
Spent Lead Acid Battery Importer:	No
Spent Lead Acid Battery Exporter:	No
Current Record:	No
Non Storage Recycler Activity:	Not reported
Electronic Manifest Broker:	Not reported

Receive Date:	19990304
Handler Name: LSI LOGIC CORPORATION	
Federal Waste Generator Description:	Large Quantity Generator
State District Owner:	Not reported
Large Quantity Handler of Universal Waste:	No
Recognized Trader Importer:	No
Recognized Trader Exporter:	No
Spent Lead Acid Battery Importer:	No
Spent Lead Acid Battery Exporter:	No
Current Record:	No
Non Storage Recycler Activity:	Not reported
Electronic Manifest Broker:	Not reported

Receive Date:	20001012

LSI LOGIC CORPORATION (Continued) **1000122417**

Handler Name: LSI LOGIC CORPORATION
Federal Waste Generator Description: Large Quantity Generator
State District Owner: Not reported
Large Quantity Handler of Universal Waste: No
Recognized Trader Importer: No
Recognized Trader Exporter: No
Spent Lead Acid Battery Importer: No
Spent Lead Acid Battery Exporter: No
Current Record: No
Non Storage Recycler Activity: Not reported
Electronic Manifest Broker: Not reported

Receive Date: 20020228
Handler Name: LSI LOGIC CORPORATION
Federal Waste Generator Description: Large Quantity Generator
State District Owner: Not reported
Large Quantity Handler of Universal Waste: No
Recognized Trader Importer: No
Recognized Trader Exporter: No
Spent Lead Acid Battery Importer: No
Spent Lead Acid Battery Exporter: No
Current Record: No
Non Storage Recycler Activity: Not reported
Electronic Manifest Broker: Not reported

Receive Date: 20040223
Handler Name: LSI LOGIC CORPORATION
Federal Waste Generator Description: Large Quantity Generator
State District Owner: Not reported
Large Quantity Handler of Universal Waste: No
Recognized Trader Importer: No
Recognized Trader Exporter: No
Spent Lead Acid Battery Importer: No
Spent Lead Acid Battery Exporter: No
Current Record: No
Non Storage Recycler Activity: Not reported
Electronic Manifest Broker: Not reported

List of NAICS Codes and Descriptions:
NAICS Code: 334413
NAICS Description: SEMICONDUCTOR AND RELATED DEVICE MANUFACTURING

Facility Has Received Notices of Violation:
Found Violation: Yes
Agency Which Determined Violation: State
Violation Short Description: Generators - General
Date Violation was Determined: 19950403
Actual Return to Compliance Date: 19950602
Return to Compliance Qualifier: Observed
Violation Responsible Agency: State
Scheduled Compliance Date: Not reported
Enforcement Identifier: Not reported
Date of Enforcement Action: Not reported
Enforcement Responsible Agency: Not reported
Enforcement Docket Number: Not reported
Enforcement Attorney: Not reported

LSI LOGIC CORPORATION (Continued) **1000122417**

Corrective Action Component:	Not reported
Appeal Initiated Date:	Not reported
Appeal Resolution Date:	Not reported
Disposition Status Date:	Not reported
Disposition Status:	Not reported
Disposition Status Description:	Not reported
Consent/Final Order Sequence Number:	Not reported
Consent/Final Order Respondent Name:	Not reported
Consent/Final Order Lead Agency:	Not reported
Enforcement Type:	Not reported
Enforcement Responsible Person:	Not reported
Enforcement Responsible Sub-Organization:	Not reported
SEP Sequence Number:	Not reported
SEP Expenditure Amount:	Not reported
SEP Scheduled Completion Date:	Not reported
SEP Actual Date:	Not reported
SEP Defaulted Date:	Not reported
SEP Type:	Not reported
SEP Type Description:	Not reported
Proposed Amount:	Not reported
Final Monetary Amount:	Not reported
Paid Amount:	Not reported
Final Count:	Not reported
Final Amount:	Not reported

Found Violation:	Yes
Agency Which Determined Violation:	State
Violation Short Description:	Generators - General
Date Violation was Determined:	19930804
Actual Return to Compliance Date:	19930902
Return to Compliance Qualifier:	Observed
Violation Responsible Agency:	State
Scheduled Compliance Date:	Not reported
Enforcement Identifier:	Not reported
Date of Enforcement Action:	Not reported
Enforcement Responsible Agency:	Not reported
Enforcement Docket Number:	Not reported
Enforcement Attorney:	Not reported
Corrective Action Component:	Not reported
Appeal Initiated Date:	Not reported
Appeal Resolution Date:	Not reported
Disposition Status Date:	Not reported
Disposition Status:	Not reported
Disposition Status Description:	Not reported
Consent/Final Order Sequence Number:	Not reported
Consent/Final Order Respondent Name:	Not reported
Consent/Final Order Lead Agency:	Not reported
Enforcement Type:	Not reported
Enforcement Responsible Person:	Not reported
Enforcement Responsible Sub-Organization:	Not reported
SEP Sequence Number:	Not reported
SEP Expenditure Amount:	Not reported
SEP Scheduled Completion Date:	Not reported
SEP Actual Date:	Not reported
SEP Defaulted Date:	Not reported
SEP Type:	Not reported
SEP Type Description:	Not reported

LSI LOGIC CORPORATION (Continued) **1000122417**

Proposed Amount:	Not reported
Final Monetary Amount:	Not reported
Paid Amount:	Not reported
Final Count:	Not reported
Final Amount:	Not reported

Evaluation Action Summary:

Evaluation Date:	19950403
Evaluation Responsible Agency:	State Contractor/Grantee
Found Violation:	Yes
Evaluation Type Description:	COMPLIANCE EVALUATION INSPECTION ON-SITE
Evaluation Responsible Person Identifier:	R9
Evaluation Responsible Sub-Organization:	Not reported
Actual Return to Compliance Date:	19950602
Scheduled Compliance Date:	Not reported
Date of Request:	Not reported
Date Response Received:	Not reported
Request Agency:	Not reported
Former Citation:	Not reported

Evaluation Date:	19930804
Evaluation Responsible Agency:	State Contractor/Grantee
Found Violation:	Yes
Evaluation Type Description:	COMPLIANCE EVALUATION INSPECTION ON-SITE
Evaluation Responsible Person Identifier:	R9
Evaluation Responsible Sub-Organization:	Not reported
Actual Return to Compliance Date:	19930902
Scheduled Compliance Date:	Not reported
Date of Request:	Not reported
Date Response Received:	Not reported
Request Agency:	Not reported
Former Citation:	Not reported

ENVIROSTOR:

Name:	LSI LOGIC CORP. - SANTA CLARA
Address:	3115 ALFRED STREET
City,State,Zip:	SANTA CLARA, CA 95050
Facility ID:	71002858
Status:	No Further Action
Status Date:	12/05/2013
Site Code:	Not reported
Site Type:	Tiered Permit
Site Type Detailed:	Tiered Permit
Acres:	4.2
NPL:	NO
Regulatory Agencies:	SMBRP
Lead Agency:	SMBRP
Program Manager:	Not reported
Supervisor:	Mark Piros
Division Branch:	Cleanup Berkeley
Assembly:	25
Senate:	10
Special Program:	Not reported
Restricted Use:	NO
Site Mgmt Req:	NONE SPECIFIED

LSI LOGIC CORPORATION (Continued) **1000122417**

Funding: Not reported
Latitude: 37.37859
Longitude: -121.9580
APN: 22442009
Past Use: ABOVE GROUND STORAGE TANKS, UNDERGROUND STORAGE TANKS
Potential COC: Fluorine (soluble fluoride
Confirmed COC: 30287-NO
Potential Description: SOIL
Alias Name: 22442009
Alias Type: APN
Alias Name: CAD981452568
Alias Type: EPA Identification Number
Alias Name: 110000784045
Alias Type: EPA (FRS #)
Alias Name: 71002858
Alias Type: Envirostor ID Number

Completed Info:
Completed Area Name: PROJECT WIDE
Completed Sub Area Name: Not reported
Completed Document Type: Phase 1 Addendum
Completed Date: 12/04/2013
Comments: DTSC performed a site screening to determine whether any releases of hazardous substances or wastes have occurred at the site that require corrective actions. Closure of the Fairchild Semiconductor Company's manufacturing facility that was previously on the site was done with oversight from the City of Santa Clara Fire Department. Confirmation soil sampling was conducted as part of the facility's closure.
Digital Realty Trust, Inc. had a Phase I Environmental Site Assessment performed in connection with a real estate transaction. Sampling did not identify contamination in the site soils associated with former on-site operations. Based on the information gathered during the site screening and the results of the site investigations and evaluations, DTSC concluded that no further action is required at the site.

Future Area Name: Not reported
Future Sub Area Name: Not reported
Future Document Type: Not reported
Future Due Date: Not reported
Schedule Area Name: Not reported
Schedule Sub Area Name: Not reported
Schedule Document Type: Not reported
Schedule Due Date: Not reported
Schedule Revised Date: Not reported

NY MANIFEST:
Name: LSI LOGIC CORP
Address: 3115 ALFRED STREET
City,State,Zip: SANTA CLARA, CA 95050
Country: USA
EPA ID: CAD981452568
Facility Status: Not reported
Location Address 1: 3115 ALFRED ST
Code: BP
Location Address 2: Not reported
Total Tanks: Not reported

LSI LOGIC CORPORATION (Continued) **1000122417**

Location City:	SANTA CLARA
Location State:	CA
Location Zip:	95056
Location Zip 4:	Not reported

NY MANIFEST:

EPAID:	CAD981452568
Mailing Name:	LSI LOGIC CORP
Mailing Contact:	JOHN COSTA
Mailing Address 1:	3115 ALFRED ST
Mailing Address 2:	Not reported
Mailing City:	SANTA CLARA
Mailing State:	CA
Mailing Zip:	95056
Mailing Zip 4:	Not reported
Mailing Country:	USA
Mailing Phone:	4084334092

Count: 0 records.

ORPHAN SUMMARY

City	EDR ID	Site Name	Site Address	Zip	Database(s)
		NO SITES FOUND			

GOVERNMENT RECORDS SEARCHED / DATA CURRENCY TRACKING

To maintain currency of the following federal and state databases, EDR contacts the appropriate governmental agency on a monthly or quarterly basis, as required.

Number of Days to Update: Provides confirmation that EDR is reporting records that have been updated within 90 days from the date the government agency made the information available to the public.

STANDARD ENVIRONMENTAL RECORDS

Lists of Federal NPL (Superfund) sites

NPL: National Priority List

National Priorities List (Superfund). The NPL is a subset of CERCLIS and identifies over 1,200 sites for priority cleanup under the Superfund Program. NPL sites may encompass relatively large areas. As such, EDR provides polygon coverage for over 1,000 NPL site boundaries produced by EPA's Environmental Photographic Interpretation Center (EPIC) and regional EPA offices.

Date of Government Version: 10/27/2022
Date Data Arrived at EDR: 11/01/2022
Date Made Active in Reports: 11/15/2022
Number of Days to Update: 14

Source: EPA
Telephone: N/A
Last EDR Contact: 12/01/2022
Next Scheduled EDR Contact: 01/09/2023
Data Release Frequency: Quarterly

NPL Site Boundaries

Sources:

EPA's Environmental Photographic Interpretation Center (EPIC)
Telephone: 202-564-7333

EPA Region 1
Telephone 617-918-1143

EPA Region 6
Telephone: 214-655-6659

EPA Region 3
Telephone 215-814-5418

EPA Region 7
Telephone: 913-551-7247

EPA Region 4
Telephone 404-562-8033

EPA Region 8
Telephone: 303-312-6774

EPA Region 5
Telephone 312-886-6686

EPA Region 9
Telephone: 415-947-4246

EPA Region 10
Telephone 206-553-8665

Proposed NPL: Proposed National Priority List Sites

A site that has been proposed for listing on the National Priorities List through the issuance of a proposed rule in the Federal Register. EPA then accepts public comments on the site, responds to the comments, and places on the NPL those sites that continue to meet the requirements for listing.

Date of Government Version: 10/27/2022
Date Data Arrived at EDR: 11/01/2022
Date Made Active in Reports: 11/15/2022
Number of Days to Update: 14

Source: EPA
Telephone: N/A
Last EDR Contact: 12/01/2022
Next Scheduled EDR Contact: 01/09/2023
Data Release Frequency: Quarterly

NPL LIENS: Federal Superfund Liens

Federal Superfund Liens. Under the authority granted the USEPA by CERCLA of 1980, the USEPA has the authority to file liens against real property in order to recover remedial action expenditures or when the property owner received notification of potential liability. USEPA compiles a listing of filed notices of Superfund Liens.

Date of Government Version: 10/15/1991
Date Data Arrived at EDR: 02/02/1994
Date Made Active in Reports: 03/30/1994
Number of Days to Update: 56

Source: EPA
Telephone: 202-564-4267
Last EDR Contact: 08/15/2011
Next Scheduled EDR Contact: 11/28/2011
Data Release Frequency: No Update Planned

Lists of Federal Delisted NPL sites

Delisted NPL: National Priority List Deletions

The National Oil and Hazardous Substances Pollution Contingency Plan (NCP) establishes the criteria that the EPA uses to delete sites from the NPL. In accordance with 40 CFR 300.425.(e), sites may be deleted from the NPL where no further response is appropriate.

Date of Government Version: 10/27/2022
Date Data Arrived at EDR: 11/01/2022
Date Made Active in Reports: 11/15/2022
Number of Days to Update: 14

Source: EPA
Telephone: N/A
Last EDR Contact: 12/01/2022
Next Scheduled EDR Contact: 01/09/2023
Data Release Frequency: Quarterly

Lists of Federal sites subject to CERCLA removals and CERCLA orders

FEDERAL FACILITY: Federal Facility Site Information listing

A listing of National Priority List (NPL) and Base Realignment and Closure (BRAC) sites found in the Comprehensive Environmental Response, Compensation and Liability Information System (CERCLIS) Database where EPA Federal Facilities Restoration and Reuse Office is involved in cleanup activities.

Date of Government Version: 08/25/2022
Date Data Arrived at EDR: 09/06/2022
Date Made Active in Reports: 12/05/2022
Number of Days to Update: 90

Source: Environmental Protection Agency
Telephone: 703-603-8704
Last EDR Contact: 09/06/2022
Next Scheduled EDR Contact: 01/10/2023
Data Release Frequency: Varies

SEMS: Superfund Enterprise Management System

SEMS (Superfund Enterprise Management System) tracks hazardous waste sites, potentially hazardous waste sites, and remedial activities performed in support of EPA's Superfund Program across the United States. The list was formerly know as CERCLIS, renamed to SEMS by the EPA in 2015. The list contains data on potentially hazardous waste sites that have been reported to the USEPA by states, municipalities, private companies and private persons, pursuant to Section 103 of the Comprehensive Environmental Response, Compensation, and Liability Act (CERCLA). This dataset also contains sites which are either proposed to or on the National Priorities List (NPL) and the sites which are in the screening and assessment phase for possible inclusion on the NPL.

Date of Government Version: 10/27/2022
Date Data Arrived at EDR: 11/01/2022
Date Made Active in Reports: 11/15/2022
Number of Days to Update: 14

Source: EPA
Telephone: 800-424-9346
Last EDR Contact: 12/01/2022
Next Scheduled EDR Contact: 01/23/2023
Data Release Frequency: Quarterly

Lists of Federal CERCLA sites with NFRAP

SEMS-ARCHIVE: Superfund Enterprise Management System Archive

SEMS-ARCHIVE (Superfund Enterprise Management System Archive) tracks sites that have no further interest under the Federal Superfund Program based on available information. The list was formerly known as the CERCLIS-NFRAP, renamed to SEMS ARCHIVE by the EPA in 2015. EPA may perform a minimal level of assessment work at a site while it is archived if site conditions change and/or new information becomes available. Archived sites have been removed and archived from the inventory of SEMS sites. Archived status indicates that, to the best of EPA's knowledge, assessment at a site has been completed and that EPA has determined no further steps will be taken to list the site on the National Priorities List (NPL), unless information indicates this decision was not appropriate or other considerations require a recommendation for listing at a later time. The decision does not necessarily mean that there is no hazard associated with a given site; it only means that. based upon available information, the location is not judged to be potential NPL site.

Date of Government Version: 10/27/2022
Date Data Arrived at EDR: 11/01/2022
Date Made Active in Reports: 11/15/2022
Number of Days to Update: 14

Source: EPA
Telephone: 800-424-9346
Last EDR Contact: 12/01/2022
Next Scheduled EDR Contact: 01/23/2023
Data Release Frequency: Quarterly

Lists of Federal RCRA facilities undergoing Corrective Action

CORRACTS: Corrective Action Report

CORRACTS identifies hazardous waste handlers with RCRA corrective action activity.

Date of Government Version: 11/21/2022
Date Data Arrived at EDR: 11/21/2022
Date Made Active in Reports: 12/05/2022
Number of Days to Update: 14

Source: EPA
Telephone: 800-424-9346
Last EDR Contact: 11/21/2022
Next Scheduled EDR Contact: 01/02/2023
Data Release Frequency: Quarterly

Lists of Federal RCRA TSD facilities

RCRA-TSDF: RCRA - Treatment, Storage and Disposal

RCRAInfo is EPA's comprehensive information system, providing access to data supporting the Resource Conservation and Recovery Act (RCRA) of 1976 and the Hazardous and Solid Waste Amendments (HSWA) of 1984. The database includes selective information on sites which generate, transport, store, treat and/or dispose of hazardous waste as defined by the Resource Conservation and Recovery Act (RCRA). Transporters are individuals or entities that move hazardous waste from the generator offsite to a facility that can recycle, treat, store, or dispose of the waste. TSDFs treat, store, or dispose of the waste.

Date of Government Version: 11/21/2022
Date Data Arrived at EDR: 11/21/2022
Date Made Active in Reports: 12/05/2022
Number of Days to Update: 14

Source: Environmental Protection Agency
Telephone: (415) 495-8895
Last EDR Contact: 11/21/2022
Next Scheduled EDR Contact: 01/02/2023
Data Release Frequency: Quarterly

Lists of Federal RCRA generators

RCRA-LQG: RCRA - Large Quantity Generators

RCRAInfo is EPA's comprehensive information system, providing access to data supporting the Resource Conservation and Recovery Act (RCRA) of 1976 and the Hazardous and Solid Waste Amendments (HSWA) of 1984. The database includes selective information on sites which generate, transport, store, treat and/or dispose of hazardous waste as defined by the Resource Conservation and Recovery Act (RCRA). Large quantity generators (LQGs) generate over 1,000 kilograms (kg) of hazardous waste, or over 1 kg of acutely hazardous waste per month.

Date of Government Version: 11/21/2022
Date Data Arrived at EDR: 11/21/2022
Date Made Active in Reports: 12/05/2022
Number of Days to Update: 14

Source: Environmental Protection Agency
Telephone: (415) 495-8895
Last EDR Contact: 11/21/2022
Next Scheduled EDR Contact: 01/02/2023
Data Release Frequency: Quarterly

RCRA-SQG: RCRA - Small Quantity Generators

RCRAInfo is EPA's comprehensive information system, providing access to data supporting the Resource Conservation and Recovery Act (RCRA) of 1976 and the Hazardous and Solid Waste Amendments (HSWA) of 1984. The database includes selective information on sites which generate, transport, store, treat and/or dispose of hazardous waste as defined by the Resource Conservation and Recovery Act (RCRA). Small quantity generators (SQGs) generate between 100 kg and 1,000 kg of hazardous waste per month.

Date of Government Version: 11/21/2022
Date Data Arrived at EDR: 11/21/2022
Date Made Active in Reports: 12/05/2022
Number of Days to Update: 14

Source: Environmental Protection Agency
Telephone: (415) 495-8895
Last EDR Contact: 11/21/2022
Next Scheduled EDR Contact: 01/02/2023
Data Release Frequency: Quarterly

RCRA-VSQG: RCRA - Very Small Quantity Generators (Formerly Conditionally Exempt Small Quantity Generators)

RCRAInfo is EPA's comprehensive information system, providing access to data supporting the Resource Conservation and Recovery Act (RCRA) of 1976 and the Hazardous and Solid Waste Amendments (HSWA) of 1984. The database includes selective information on sites which generate, transport, store, treat and/or dispose of hazardous waste as defined by the Resource Conservation and Recovery Act (RCRA). Very small quantity generators (VSQGs) generate less than 100 kg of hazardous waste, or less than 1 kg of acutely hazardous waste per month.

Date of Government Version: 11/21/2022
Date Data Arrived at EDR: 11/21/2022
Date Made Active in Reports: 12/05/2022
Number of Days to Update: 14

Source: Environmental Protection Agency
Telephone: (415) 495-8895
Last EDR Contact: 11/21/2022
Next Scheduled EDR Contact: 01/02/2023
Data Release Frequency: Quarterly

Federal institutional controls / engineering controls registries

LUCIS: Land Use Control Information System

LUCIS contains records of land use control information pertaining to the former Navy Base Realignment and Closure properties.

Date of Government Version: 08/16/2022
Date Data Arrived at EDR: 08/22/2022
Date Made Active in Reports: 10/24/2022
Number of Days to Update: 63

Source: Department of the Navy
Telephone: 843-820-7326
Last EDR Contact: 11/01/2022
Next Scheduled EDR Contact: 02/20/2023
Data Release Frequency: Varies

US ENG CONTROLS: Engineering Controls Sites List

A listing of sites with engineering controls in place. Engineering controls include various forms of caps, building foundations, liners, and treatment methods to create pathway elimination for regulated substances to enter environmental media or effect human health.

Date of Government Version: 08/15/2022
Date Data Arrived at EDR: 08/17/2022
Date Made Active in Reports: 10/24/2022
Number of Days to Update: 68

Source: Environmental Protection Agency
Telephone: 703-603-0695
Last EDR Contact: 11/16/2022
Next Scheduled EDR Contact: 03/06/2023
Data Release Frequency: Varies

US INST CONTROLS: Institutional Controls Sites List

A listing of sites with institutional controls in place. Institutional controls include administrative measures, such as groundwater use restrictions, construction restrictions, property use restrictions, and post remediation care requirements intended to prevent exposure to contaminants remaining on site. Deed restrictions are generally required as part of the institutional controls.

Date of Government Version: 08/15/2022
Date Data Arrived at EDR: 08/17/2022
Date Made Active in Reports: 10/24/2022
Number of Days to Update: 68

Source: Environmental Protection Agency
Telephone: 703-603-0695
Last EDR Contact: 11/16/2022
Next Scheduled EDR Contact: 03/06/2023
Data Release Frequency: Varies

Federal ERNS list

ERNS: Emergency Response Notification System

Emergency Response Notification System. ERNS records and stores information on reported releases of oil and hazardous substances.

Date of Government Version: 06/14/2022
Date Data Arrived at EDR: 06/15/2022
Date Made Active in Reports: 06/21/2022
Number of Days to Update: 6

Source: National Response Center, United States Coast Guard
Telephone: 202-267-2180
Last EDR Contact: 09/20/2022
Next Scheduled EDR Contact: 01/02/2023
Data Release Frequency: Quarterly

Lists of state- and tribal (Superfund) equivalent sites

RESPONSE: State Response Sites

Identifies confirmed release sites where DTSC is involved in remediation, either in a lead or oversight capacity. These confirmed release sites are generally high-priority and high potential risk.

Date of Government Version: 07/25/2022
Date Data Arrived at EDR: 07/25/2022
Date Made Active in Reports: 10/05/2022
Number of Days to Update: 72

Source: Department of Toxic Substances Control
Telephone: 916-323-3400
Last EDR Contact: 10/24/2022
Next Scheduled EDR Contact: 02/06/2023
Data Release Frequency: Quarterly

Lists of state- and tribal hazardous waste facilities

ENVIROSTOR: EnviroStor Database

The Department of Toxic Substances Control's (DTSC's) Site Mitigation and Brownfields Reuse Program's (SMBRP's) EnviroStor database identifes sites that have known contamination or sites for which there may be reasons to investigate further. The database includes the following site types: Federal Superfund sites (National Priorities List (NPL)); State Response, including Military Facilities and State Superfund; Voluntary Cleanup; and School sites. EnviroStor provides similar information to the information that was available in CalSites, and provides additional site information, including, but not limited to, identification of formerly-contaminated properties that have been released for reuse, properties where environmental deed restrictions have been recorded to prevent inappropriate land uses, and risk characterization information that is used to assess potential impacts to public health and the environment at contaminated sites.

Date of Government Version: 07/25/2022
Date Data Arrived at EDR: 07/25/2022
Date Made Active in Reports: 10/05/2022
Number of Days to Update: 72

Source: Department of Toxic Substances Control
Telephone: 916-323-3400
Last EDR Contact: 10/24/2022
Next Scheduled EDR Contact: 02/06/2023
Data Release Frequency: Quarterly

Lists of state and tribal landfills and solid waste disposal facilities

SWF/LF (SWIS): Solid Waste Information System

Active, Closed and Inactive Landfills. SWF/LF records typically contain an inve ntory of solid waste disposal facilities or landfills. These may be active or i nactive facilities or open dumps that failed to meet RCRA Section 4004 criteria for solid waste landfills or disposal sites.

Date of Government Version: 08/08/2022
Date Data Arrived at EDR: 08/08/2022
Date Made Active in Reports: 10/20/2022
Number of Days to Update: 73

Source: Department of Resources Recycling and Recovery
Telephone: 916-341-6320
Last EDR Contact: 11/03/2022
Next Scheduled EDR Contact: 02/20/2023
Data Release Frequency: Quarterly

Lists of state and tribal leaking storage tanks

LUST REG 9: Leaking Underground Storage Tank Report
Orange, Riverside, San Diego counties. For more current information, please refer to the State Water Resources Control Board's LUST database.

Date of Government Version: 03/01/2001
Date Data Arrived at EDR: 04/23/2001
Date Made Active in Reports: 05/21/2001
Number of Days to Update: 28

Source: California Regional Water Quality Control Board San Diego Region (9)
Telephone: 858-637-5595
Last EDR Contact: 09/26/2011
Next Scheduled EDR Contact: 01/09/2012
Data Release Frequency: No Update Planned

LUST: Leaking Underground Fuel Tank Report (GEOTRACKER)
Leaking Underground Storage Tank (LUST) Sites included in GeoTracker. GeoTracker is the Water Boards data management system for sites that impact, or have the potential to impact, water quality in California, with emphasis on groundwater.

Date of Government Version: 08/31/2022
Date Data Arrived at EDR: 08/31/2022
Date Made Active in Reports: 11/17/2022
Number of Days to Update: 78

Source: State Water Resources Control Board
Telephone: see region list
Last EDR Contact: 12/02/2022
Next Scheduled EDR Contact: 03/20/2023
Data Release Frequency: Quarterly

LUST REG 6L: Leaking Underground Storage Tank Case Listing
For more current information, please refer to the State Water Resources Control Board's LUST database.

Date of Government Version: 09/09/2003
Date Data Arrived at EDR: 09/10/2003
Date Made Active in Reports: 10/07/2003
Number of Days to Update: 27

Source: California Regional Water Quality Control Board Lahontan Region (6)
Telephone: 530-542-5572
Last EDR Contact: 09/12/2011
Next Scheduled EDR Contact: 12/26/2011
Data Release Frequency: No Update Planned

LUST REG 8: Leaking Underground Storage Tanks
California Regional Water Quality Control Board Santa Ana Region (8). For more current information, please refer to the State Water Resources Control Board's LUST database.

Date of Government Version: 02/14/2005
Date Data Arrived at EDR: 02/15/2005
Date Made Active in Reports: 03/28/2005
Number of Days to Update: 41

Source: California Regional Water Quality Control Board Santa Ana Region (8)
Telephone: 909-782-4496
Last EDR Contact: 08/15/2011
Next Scheduled EDR Contact: 11/28/2011
Data Release Frequency: No Update Planned

LUST REG 7: Leaking Underground Storage Tank Case Listing
Leaking Underground Storage Tank locations. Imperial, Riverside, San Diego, Santa Barbara counties.

Date of Government Version: 02/26/2004
Date Data Arrived at EDR: 02/26/2004
Date Made Active in Reports: 03/24/2004
Number of Days to Update: 27

Source: California Regional Water Quality Control Board Colorado River Basin Region (7)
Telephone: 760-776-8943
Last EDR Contact: 08/01/2011
Next Scheduled EDR Contact: 11/14/2011
Data Release Frequency: No Update Planned

LUST REG 5: Leaking Underground Storage Tank Database
Leaking Underground Storage Tank locations. Alameda, Alpine, Amador, Butte, Colusa, Contra Costa, Calveras, El Dorado, Fresno, Glenn, Kern, Kings, Lake, Lassen, Madera, Mariposa, Merced, Modoc, Napa, Nevada, Placer, Plumas, Sacramento, San Joaquin, Shasta, Solano, Stanislaus, Sutter, Tehama, Tulare, Tuolumne, Yolo, Yuba counties.

Date of Government Version: 07/01/2008
Date Data Arrived at EDR: 07/22/2008
Date Made Active in Reports: 07/31/2008
Number of Days to Update: 9

Source: California Regional Water Quality Control Board Central Valley Region (5)
Telephone: 916-464-4834
Last EDR Contact: 07/01/2011
Next Scheduled EDR Contact: 10/17/2011
Data Release Frequency: No Update Planned

LUST REG 4: Underground Storage Tank Leak List
Los Angeles, Ventura counties. For more current information, please refer to the State Water Resources Control Board's LUST database.

Date of Government Version: 09/07/2004
Date Data Arrived at EDR: 09/07/2004
Date Made Active in Reports: 10/12/2004
Number of Days to Update: 35

Source: California Regional Water Quality Control Board Los Angeles Region (4)
Telephone: 213-576-6710
Last EDR Contact: 09/06/2011
Next Scheduled EDR Contact: 12/19/2011
Data Release Frequency: No Update Planned

LUST REG 3: Leaking Underground Storage Tank Database
Leaking Underground Storage Tank locations. Monterey, San Benito, San Luis Obispo, Santa Barbara, Santa Cruz counties.

Date of Government Version: 05/19/2003
Date Data Arrived at EDR: 05/19/2003
Date Made Active in Reports: 06/02/2003
Number of Days to Update: 14

Source: California Regional Water Quality Control Board Central Coast Region (3)
Telephone: 805-542-4786
Last EDR Contact: 07/18/2011
Next Scheduled EDR Contact: 10/31/2011
Data Release Frequency: No Update Planned

LUST REG 2: Fuel Leak List
Leaking Underground Storage Tank locations. Alameda, Contra Costa, Marin, Napa, San Francisco, San Mateo, Santa Clara, Solano, Sonoma counties.

Date of Government Version: 09/30/2004
Date Data Arrived at EDR: 10/20/2004
Date Made Active in Reports: 11/19/2004
Number of Days to Update: 30

Source: California Regional Water Quality Control Board San Francisco Bay Region (2)
Telephone: 510-622-2433
Last EDR Contact: 09/19/2011
Next Scheduled EDR Contact: 01/02/2012
Data Release Frequency: No Update Planned

LUST REG 1: Active Toxic Site Investigation
Del Norte, Humboldt, Lake, Mendocino, Modoc, Siskiyou, Sonoma, Trinity counties. For more current information, please refer to the State Water Resources Control Board's LUST database.

Date of Government Version: 02/01/2001
Date Data Arrived at EDR: 02/28/2001
Date Made Active in Reports: 03/29/2001
Number of Days to Update: 29

Source: California Regional Water Quality Control Board North Coast (1)
Telephone: 707-570-3769
Last EDR Contact: 08/01/2011
Next Scheduled EDR Contact: 11/14/2011
Data Release Frequency: No Update Planned

LUST REG 6V: Leaking Underground Storage Tank Case Listing
Leaking Underground Storage Tank locations. Inyo, Kern, Los Angeles, Mono, San Bernardino counties.

Date of Government Version: 06/07/2005
Date Data Arrived at EDR: 06/07/2005
Date Made Active in Reports: 06/29/2005
Number of Days to Update: 22

Source: California Regional Water Quality Control Board Victorville Branch Office (6)
Telephone: 760-241-7365
Last EDR Contact: 09/12/2011
Next Scheduled EDR Contact: 12/26/2011
Data Release Frequency: No Update Planned

INDIAN LUST R4: Leaking Underground Storage Tanks on Indian Land
LUSTs on Indian land in Florida, Mississippi and North Carolina.

Date of Government Version: 06/02/2022
Date Data Arrived at EDR: 06/13/2022
Date Made Active in Reports: 08/31/2022
Number of Days to Update: 79

Source: EPA Region 4
Telephone: 404-562-8677
Last EDR Contact: 12/06/2022
Next Scheduled EDR Contact: 01/30/2023
Data Release Frequency: Varies

INDIAN LUST R5: Leaking Underground Storage Tanks on Indian Land
Leaking underground storage tanks located on Indian Land in Michigan, Minnesota and Wisconsin.

Date of Government Version: 04/11/2022
Date Data Arrived at EDR: 06/13/2022
Date Made Active in Reports: 08/16/2022
Number of Days to Update: 64

Source: EPA, Region 5
Telephone: 312-886-7439
Last EDR Contact: 12/06/2022
Next Scheduled EDR Contact: 01/30/2023
Data Release Frequency: Varies

INDIAN LUST R6: Leaking Underground Storage Tanks on Indian Land
LUSTs on Indian land in New Mexico and Oklahoma.

Date of Government Version: 04/28/2022
Date Data Arrived at EDR: 06/13/2022
Date Made Active in Reports: 08/16/2022
Number of Days to Update: 64

Source: EPA Region 6
Telephone: 214-665-6597
Last EDR Contact: 12/06/2022
Next Scheduled EDR Contact: 01/30/2023
Data Release Frequency: Varies

INDIAN LUST R10: Leaking Underground Storage Tanks on Indian Land
LUSTs on Indian land in Alaska, Idaho, Oregon and Washington.

Date of Government Version: 04/20/2022
Date Data Arrived at EDR: 06/13/2022
Date Made Active in Reports: 08/16/2022
Number of Days to Update: 64

Source: EPA Region 10
Telephone: 206-553-2857
Last EDR Contact: 12/06/2022
Next Scheduled EDR Contact: 01/30/2023
Data Release Frequency: Varies

INDIAN LUST R8: Leaking Underground Storage Tanks on Indian Land
LUSTs on Indian land in Colorado, Montana, North Dakota, South Dakota, Utah and Wyoming.

Date of Government Version: 04/20/2022
Date Data Arrived at EDR: 06/13/2022
Date Made Active in Reports: 08/16/2022
Number of Days to Update: 64

Source: EPA Region 8
Telephone: 303-312-6271
Last EDR Contact: 12/06/2022
Next Scheduled EDR Contact: 01/30/2023
Data Release Frequency: Varies

INDIAN LUST R1: Leaking Underground Storage Tanks on Indian Land
A listing of leaking underground storage tank locations on Indian Land.

Date of Government Version: 04/28/2021
Date Data Arrived at EDR: 06/11/2021
Date Made Active in Reports: 09/07/2021
Number of Days to Update: 88

Source: EPA Region 1
Telephone: 617-918-1313
Last EDR Contact: 10/06/2022
Next Scheduled EDR Contact: 01/30/2023
Data Release Frequency: Varies

INDIAN LUST R9: Leaking Underground Storage Tanks on Indian Land
LUSTs on Indian land in Arizona, California, New Mexico and Nevada

Date of Government Version: 04/08/2022
Date Data Arrived at EDR: 06/13/2022
Date Made Active in Reports: 08/16/2022
Number of Days to Update: 64

Source: Environmental Protection Agency
Telephone: 415-972-3372
Last EDR Contact: 12/06/2022
Next Scheduled EDR Contact: 01/30/2023
Data Release Frequency: Varies

INDIAN LUST R7: Leaking Underground Storage Tanks on Indian Land
LUSTs on Indian land in Iowa, Kansas, and Nebraska

Date of Government Version: 04/14/2022
Date Data Arrived at EDR: 06/13/2022
Date Made Active in Reports: 08/16/2022
Number of Days to Update: 64

Source: EPA Region 7
Telephone: 913-551-7003
Last EDR Contact: 12/06/2022
Next Scheduled EDR Contact: 01/30/2023
Data Release Frequency: Varies

CPS-SLIC: Statewide SLIC Cases (GEOTRACKER)
Cleanup Program Sites (CPS; also known as Site Cleanups [SC] and formerly known as Spills, Leaks, Investigations, and Cleanups [SLIC] sites) included in GeoTracker. GeoTracker is the Water Boards data management system for sites that impact, or have the potential to impact, water quality in California, with emphasis on groundwater.

Date of Government Version: 08/31/2022
Date Data Arrived at EDR: 08/31/2022
Date Made Active in Reports: 11/17/2022
Number of Days to Update: 78

Source: State Water Resources Control Board
Telephone: 866-480-1028
Last EDR Contact: 12/02/2022
Next Scheduled EDR Contact: 03/20/2023
Data Release Frequency: Varies

SLIC REG 1: Active Toxic Site Investigations
The SLIC (Spills, Leaks, Investigations and Cleanup) program is designed to protect and restore water quality from spills, leaks, and similar discharges.

Date of Government Version: 04/03/2003
Date Data Arrived at EDR: 04/07/2003
Date Made Active in Reports: 04/25/2003
Number of Days to Update: 18

Source: California Regional Water Quality Control Board, North Coast Region (1)
Telephone: 707-576-2220
Last EDR Contact: 08/01/2011
Next Scheduled EDR Contact: 11/14/2011
Data Release Frequency: No Update Planned

SLIC REG 2: Spills, Leaks, Investigation & Cleanup Cost Recovery Listing
The SLIC (Spills, Leaks, Investigations and Cleanup) program is designed to protect and restore water quality from spills, leaks, and similar discharges.

Date of Government Version: 09/30/2004
Date Data Arrived at EDR: 10/20/2004
Date Made Active in Reports: 11/19/2004
Number of Days to Update: 30

Source: Regional Water Quality Control Board San Francisco Bay Region (2)
Telephone: 510-286-0457
Last EDR Contact: 09/19/2011
Next Scheduled EDR Contact: 01/02/2012
Data Release Frequency: No Update Planned

SLIC REG 3: Spills, Leaks, Investigation & Cleanup Cost Recovery Listing
The SLIC (Spills, Leaks, Investigations and Cleanup) program is designed to protect and restore water quality from spills, leaks, and similar discharges.

Date of Government Version: 05/18/2006
Date Data Arrived at EDR: 05/18/2006
Date Made Active in Reports: 06/15/2006
Number of Days to Update: 28

Source: California Regional Water Quality Control Board Central Coast Region (3)
Telephone: 805-549-3147
Last EDR Contact: 07/18/2011
Next Scheduled EDR Contact: 10/31/2011
Data Release Frequency: No Update Planned

SLIC REG 4: Spills, Leaks, Investigation & Cleanup Cost Recovery Listing
The SLIC (Spills, Leaks, Investigations and Cleanup) program is designed to protect and restore water quality from spills, leaks, and similar discharges.

Date of Government Version: 11/17/2004
Date Data Arrived at EDR: 11/18/2004
Date Made Active in Reports: 01/04/2005
Number of Days to Update: 47

Source: Region Water Quality Control Board Los Angeles Region (4)
Telephone: 213-576-6600
Last EDR Contact: 07/01/2011
Next Scheduled EDR Contact: 10/17/2011
Data Release Frequency: No Update Planned

SLIC REG 5: Spills, Leaks, Investigation & Cleanup Cost Recovery Listing
The SLIC (Spills, Leaks, Investigations and Cleanup) program is designed to protect and restore water quality from spills, leaks, and similar discharges.

Date of Government Version: 04/01/2005
Date Data Arrived at EDR: 04/05/2005
Date Made Active in Reports: 04/21/2005
Number of Days to Update: 16

Source: Regional Water Quality Control Board Central Valley Region (5)
Telephone: 916-464-3291
Last EDR Contact: 09/12/2011
Next Scheduled EDR Contact: 12/26/2011
Data Release Frequency: No Update Planned

SLIC REG 6V: Spills, Leaks, Investigation & Cleanup Cost Recovery Listing
The SLIC (Spills, Leaks, Investigations and Cleanup) program is designed to protect and restore water quality from spills, leaks, and similar discharges.

Date of Government Version: 05/24/2005
Date Data Arrived at EDR: 05/25/2005
Date Made Active in Reports: 06/16/2005
Number of Days to Update: 22

Source: Regional Water Quality Control Board, Victorville Branch
Telephone: 619-241-6583
Last EDR Contact: 08/15/2011
Next Scheduled EDR Contact: 11/28/2011
Data Release Frequency: No Update Planned

SLIC REG 6L: SLIC Sites
The SLIC (Spills, Leaks, Investigations and Cleanup) program is designed to protect and restore water quality from spills, leaks, and similar discharges.

Date of Government Version: 09/07/2004
Date Data Arrived at EDR: 09/07/2004
Date Made Active in Reports: 10/12/2004
Number of Days to Update: 35

Source: California Regional Water Quality Control Board, Lahontan Region
Telephone: 530-542-5574
Last EDR Contact: 08/15/2011
Next Scheduled EDR Contact: 11/28/2011
Data Release Frequency: No Update Planned

SLIC REG 7: SLIC List
The SLIC (Spills, Leaks, Investigations and Cleanup) program is designed to protect and restore water quality from spills, leaks, and similar discharges.

Date of Government Version: 11/24/2004
Date Data Arrived at EDR: 11/29/2004
Date Made Active in Reports: 01/04/2005
Number of Days to Update: 36

Source: California Regional Quality Control Board, Colorado River Basin Region
Telephone: 760-346-7491
Last EDR Contact: 08/01/2011
Next Scheduled EDR Contact: 11/14/2011
Data Release Frequency: No Update Planned

SLIC REG 8: Spills, Leaks, Investigation & Cleanup Cost Recovery Listing
The SLIC (Spills, Leaks, Investigations and Cleanup) program is designed to protect and restore water quality from spills, leaks, and similar discharges.

Date of Government Version: 04/03/2008
Date Data Arrived at EDR: 04/03/2008
Date Made Active in Reports: 04/14/2008
Number of Days to Update: 11

Source: California Region Water Quality Control Board Santa Ana Region (8)
Telephone: 951-782-3298
Last EDR Contact: 09/12/2011
Next Scheduled EDR Contact: 12/26/2011
Data Release Frequency: No Update Planned

SLIC REG 9: Spills, Leaks, Investigation & Cleanup Cost Recovery Listing
The SLIC (Spills, Leaks, Investigations and Cleanup) program is designed to protect and restore water quality from spills, leaks, and similar discharges.

Date of Government Version: 09/10/2007
Date Data Arrived at EDR: 09/11/2007
Date Made Active in Reports: 09/28/2007
Number of Days to Update: 17

Source: California Regional Water Quality Control Board San Diego Region (9)
Telephone: 858-467-2980
Last EDR Contact: 08/08/2011
Next Scheduled EDR Contact: 11/21/2011
Data Release Frequency: No Update Planned

Lists of state and tribal registered storage tanks

FEMA UST: Underground Storage Tank Listing
A listing of all FEMA owned underground storage tanks.

Date of Government Version: 10/14/2021
Date Data Arrived at EDR: 11/05/2021
Date Made Active in Reports: 02/01/2022
Number of Days to Update: 88

Source: FEMA
Telephone: 202-646-5797
Last EDR Contact: 09/27/2022
Next Scheduled EDR Contact: 01/16/2023
Data Release Frequency: Varies

UST CLOSURE: Proposed Closure of Underground Storage Tank (UST) Cases

UST cases that are being considered for closure by either the State Water Resources Control Board or the Executive Director have been posted for a 60-day public comment period. UST Case Closures being proposed for consideration by the State Water Resources Control Board. These are primarily UST cases that meet closure criteria under the decisional framework in State Water Board Resolution No. 92-49 and other Board orders. UST Case Closures proposed for consideration by the Executive Director pursuant to State Water Board Resolution No. 2012-0061. These are cases that meet the criteria of the Low-Threat UST Case Closure Policy. UST Case Closure Review Denials and Approved Orders.

Date of Government Version: 08/24/2022
Date Data Arrived at EDR: 08/31/2022
Date Made Active in Reports: 11/21/2022
Number of Days to Update: 82

Source: State Water Resources Control Board
Telephone: 916-327-7844
Last EDR Contact: 12/02/2022
Next Scheduled EDR Contact: 03/20/2023
Data Release Frequency: Varies

UST: Active UST Facilities

Active UST facilities gathered from the local regulatory agencies

Date of Government Version: 08/31/2022
Date Data Arrived at EDR: 08/31/2022
Date Made Active in Reports: 11/28/2022
Number of Days to Update: 89

Source: SWRCB
Telephone: 916-341-5851
Last EDR Contact: 12/02/2022
Next Scheduled EDR Contact: 03/20/2023
Data Release Frequency: Semi-Annually

MILITARY UST SITES: Military UST Sites (GEOTRACKER)

Military ust sites

Date of Government Version: 08/31/2022
Date Data Arrived at EDR: 08/31/2022
Date Made Active in Reports: 11/17/2022
Number of Days to Update: 78

Source: State Water Resources Control Board
Telephone: 866-480-1028
Last EDR Contact: 12/02/2022
Next Scheduled EDR Contact: 03/20/2023
Data Release Frequency: Varies

AST: Aboveground Petroleum Storage Tank Facilities

A listing of aboveground storage tank petroleum storage tank locations.

Date of Government Version: 07/06/2016
Date Data Arrived at EDR: 07/12/2016
Date Made Active in Reports: 09/19/2016
Number of Days to Update: 69

Source: California Environmental Protection Agency
Telephone: 916-327-5092
Last EDR Contact: 12/06/2022
Next Scheduled EDR Contact: 03/27/2023
Data Release Frequency: Varies

INDIAN UST R4: Underground Storage Tanks on Indian Land

The Indian Underground Storage Tank (UST) database provides information about underground storage tanks on Indian land in EPA Region 4 (Alabama, Florida, Georgia, Kentucky, Mississippi, North Carolina, South Carolina, Tennessee and Tribal Nations)

Date of Government Version: 06/02/2022
Date Data Arrived at EDR: 06/13/2022
Date Made Active in Reports: 08/31/2022
Number of Days to Update: 79

Source: EPA Region 4
Telephone: 404-562-9424
Last EDR Contact: 12/06/2022
Next Scheduled EDR Contact: 01/30/2023
Data Release Frequency: Varies

INDIAN UST R10: Underground Storage Tanks on Indian Land

The Indian Underground Storage Tank (UST) database provides information about underground storage tanks on Indian land in EPA Region 10 (Alaska, Idaho, Oregon, Washington, and Tribal Nations).

Date of Government Version: 04/20/2022
Date Data Arrived at EDR: 06/13/2022
Date Made Active in Reports: 08/16/2022
Number of Days to Update: 64

Source: EPA Region 10
Telephone: 206-553-2857
Last EDR Contact: 12/06/2022
Next Scheduled EDR Contact: 01/30/2023
Data Release Frequency: Varies

INDIAN UST R7: Underground Storage Tanks on Indian Land

The Indian Underground Storage Tank (UST) database provides information about underground storage tanks on Indian land in EPA Region 7 (Iowa, Kansas, Missouri, Nebraska, and 9 Tribal Nations).

Date of Government Version: 04/14/2022
Date Data Arrived at EDR: 06/13/2022
Date Made Active in Reports: 08/16/2022
Number of Days to Update: 64

Source: EPA Region 7
Telephone: 913-551-7003
Last EDR Contact: 12/06/2022
Next Scheduled EDR Contact: 01/30/2023
Data Release Frequency: Varies

INDIAN UST R8: Underground Storage Tanks on Indian Land

The Indian Underground Storage Tank (UST) database provides information about underground storage tanks on Indian land in EPA Region 8 (Colorado, Montana, North Dakota, South Dakota, Utah, Wyoming and 27 Tribal Nations).

Date of Government Version: 04/20/2022
Date Data Arrived at EDR: 06/13/2022
Date Made Active in Reports: 08/16/2022
Number of Days to Update: 64

Source: EPA Region 8
Telephone: 303-312-6137
Last EDR Contact: 12/06/2022
Next Scheduled EDR Contact: 01/30/2023
Data Release Frequency: Varies

INDIAN UST R9: Underground Storage Tanks on Indian Land

The Indian Underground Storage Tank (UST) database provides information about underground storage tanks on Indian land in EPA Region 9 (Arizona, California, Hawaii, Nevada, the Pacific Islands, and Tribal Nations).

Date of Government Version: 04/08/2022
Date Data Arrived at EDR: 06/13/2022
Date Made Active in Reports: 08/16/2022
Number of Days to Update: 64

Source: EPA Region 9
Telephone: 415-972-3368
Last EDR Contact: 12/06/2022
Next Scheduled EDR Contact: 01/30/2023
Data Release Frequency: Varies

INDIAN UST R1: Underground Storage Tanks on Indian Land

The Indian Underground Storage Tank (UST) database provides information about underground storage tanks on Indian land in EPA Region 1 (Connecticut, Maine, Massachusetts, New Hampshire, Rhode Island, Vermont and ten Tribal Nations).

Date of Government Version: 04/07/2022
Date Data Arrived at EDR: 06/13/2022
Date Made Active in Reports: 08/16/2022
Number of Days to Update: 64

Source: EPA, Region 1
Telephone: 617-918-1313
Last EDR Contact: 12/06/2022
Next Scheduled EDR Contact: 01/30/2023
Data Release Frequency: Varies

INDIAN UST R6: Underground Storage Tanks on Indian Land

The Indian Underground Storage Tank (UST) database provides information about underground storage tanks on Indian land in EPA Region 6 (Louisiana, Arkansas, Oklahoma, New Mexico, Texas and 65 Tribes).

Date of Government Version: 04/28/2022
Date Data Arrived at EDR: 06/13/2022
Date Made Active in Reports: 08/16/2022
Number of Days to Update: 64

Source: EPA Region 6
Telephone: 214-665-7591
Last EDR Contact: 12/06/2022
Next Scheduled EDR Contact: 01/30/2023
Data Release Frequency: Varies

INDIAN UST R5: Underground Storage Tanks on Indian Land

The Indian Underground Storage Tank (UST) database provides information about underground storage tanks on Indian land in EPA Region 5 (Michigan, Minnesota and Wisconsin and Tribal Nations).

Date of Government Version: 04/11/2022
Date Data Arrived at EDR: 06/13/2022
Date Made Active in Reports: 08/16/2022
Number of Days to Update: 64

Source: EPA Region 5
Telephone: 312-886-6136
Last EDR Contact: 12/06/2022
Next Scheduled EDR Contact: 01/30/2023
Data Release Frequency: Varies

Lists of state and tribal voluntary cleanup sites

VCP: Voluntary Cleanup Program Properties
Contains low threat level properties with either confirmed or unconfirmed releases and the project proponents have request that DTSC oversee investigation and/or cleanup activities and have agreed to provide coverage for DTSC's costs.

Date of Government Version: 07/25/2022
Date Data Arrived at EDR: 07/25/2022
Date Made Active in Reports: 10/05/2022
Number of Days to Update: 72

Source: Department of Toxic Substances Control
Telephone: 916-323-3400
Last EDR Contact: 10/24/2022
Next Scheduled EDR Contact: 02/06/2023
Data Release Frequency: Quarterly

INDIAN VCP R7: Voluntary Cleanup Priority Lisitng
A listing of voluntary cleanup priority sites located on Indian Land located in Region 7.

Date of Government Version: 03/20/2008
Date Data Arrived at EDR: 04/22/2008
Date Made Active in Reports: 05/19/2008
Number of Days to Update: 27

Source: EPA, Region 7
Telephone: 913-551-7365
Last EDR Contact: 07/08/2021
Next Scheduled EDR Contact: 07/20/2009
Data Release Frequency: Varies

INDIAN VCP R1: Voluntary Cleanup Priority Listing
A listing of voluntary cleanup priority sites located on Indian Land located in Region 1.

Date of Government Version: 07/27/2015
Date Data Arrived at EDR: 09/29/2015
Date Made Active in Reports: 02/18/2016
Number of Days to Update: 142

Source: EPA, Region 1
Telephone: 617-918-1102
Last EDR Contact: 12/13/2022
Next Scheduled EDR Contact: 04/03/2023
Data Release Frequency: Varies

Lists of state and tribal brownfield sites

BROWNFIELDS: Considered Brownfieds Sites Listing
A listing of sites the SWRCB considers to be Brownfields since these are sites have come to them through the MOA Process.

Date of Government Version: 09/19/2022
Date Data Arrived at EDR: 09/19/2022
Date Made Active in Reports: 12/07/2022
Number of Days to Update: 79

Source: State Water Resources Control Board
Telephone: 916-323-7905
Last EDR Contact: 09/19/2022
Next Scheduled EDR Contact: 01/02/2023
Data Release Frequency: Quarterly

ADDITIONAL ENVIRONMENTAL RECORDS

Local Brownfield lists

US BROWNFIELDS: A Listing of Brownfields Sites
Brownfields are real property, the expansion, redevelopment, or reuse of which may be complicated by the presence or potential presence of a hazardous substance, pollutant, or contaminant. Cleaning up and reinvesting in these properties takes development pressures off of undeveloped, open land, and both improves and protects the environment. Assessment, Cleanup and Redevelopment Exchange System (ACRES) stores information reported by EPA Brownfields grant recipients on brownfields properties assessed or cleaned up with grant funding as well as information on Targeted Brownfields Assessments performed by EPA Regions. A listing of ACRES Brownfield sites is obtained from Cleanups in My Community. Cleanups in My Community provides information on Brownfields properties for which information is reported back to EPA, as well as areas served by Brownfields grant programs.

Date of Government Version: 02/23/2022
Date Data Arrived at EDR: 03/10/2022
Date Made Active in Reports: 03/10/2022
Number of Days to Update: 0

Source: Environmental Protection Agency
Telephone: 202-566-2777
Last EDR Contact: 12/07/2022
Next Scheduled EDR Contact: 03/27/2023
Data Release Frequency: Semi-Annually

Local Lists of Landfill / Solid Waste Disposal Sites

WMUDS/SWAT: Waste Management Unit Database

Waste Management Unit Database System. WMUDS is used by the State Water Resources Control Board staff and the Regional Water Quality Control Boards for program tracking and inventory of waste management units. WMUDS is composed of the following databases: Facility Information, Scheduled Inspections Information, Waste Management Unit Information, SWAT Program Information, SWAT Report Summary Information, SWAT Report Summary Data, Chapter 15 (formerly Subchapter 15) Information, Chapter 15 Monitoring Parameters, TPCA Program Information, RCRA Program Information, Closure Information, and Interested Parties Information.

Date of Government Version: 04/01/2000
Date Data Arrived at EDR: 04/10/2000
Date Made Active in Reports: 05/10/2000
Number of Days to Update: 30

Source: State Water Resources Control Board
Telephone: 916-227-4448
Last EDR Contact: 10/20/2022
Next Scheduled EDR Contact: 02/06/2023
Data Release Frequency: No Update Planned

SWRCY: Recycler Database

A listing of recycling facilities in California.

Date of Government Version: 08/31/2022
Date Data Arrived at EDR: 08/31/2022
Date Made Active in Reports: 11/18/2022
Number of Days to Update: 79

Source: Department of Conservation
Telephone: 916-323-3836
Last EDR Contact: 12/02/2022
Next Scheduled EDR Contact: 03/20/2023
Data Release Frequency: Quarterly

HAULERS: Registered Waste Tire Haulers Listing

A listing of registered waste tire haulers.

Date of Government Version: 08/12/2022
Date Data Arrived at EDR: 08/16/2022
Date Made Active in Reports: 08/26/2022
Number of Days to Update: 10

Source: Integrated Waste Management Board
Telephone: 916-341-6422
Last EDR Contact: 11/15/2022
Next Scheduled EDR Contact: 02/20/2023
Data Release Frequency: Varies

INDIAN ODI: Report on the Status of Open Dumps on Indian Lands

Location of open dumps on Indian land.

Date of Government Version: 12/31/1998
Date Data Arrived at EDR: 12/03/2007
Date Made Active in Reports: 01/24/2008
Number of Days to Update: 52

Source: Environmental Protection Agency
Telephone: 703-308-8245
Last EDR Contact: 10/20/2022
Next Scheduled EDR Contact: 02/06/2023
Data Release Frequency: Varies

ODI: Open Dump Inventory

An open dump is defined as a disposal facility that does not comply with one or more of the Part 257 or Part 258 Subtitle D Criteria.

Date of Government Version: 06/30/1985
Date Data Arrived at EDR: 08/09/2004
Date Made Active in Reports: 09/17/2004
Number of Days to Update: 39

Source: Environmental Protection Agency
Telephone: 800-424-9346
Last EDR Contact: 06/09/2004
Next Scheduled EDR Contact: N/A
Data Release Frequency: No Update Planned

DEBRIS REGION 9: Torres Martinez Reservation Illegal Dump Site Locations

A listing of illegal dump sites location on the Torres Martinez Indian Reservation located in eastern Riverside County and northern Imperial County, California.

Date of Government Version: 01/12/2009
Date Data Arrived at EDR: 05/07/2009
Date Made Active in Reports: 09/21/2009
Number of Days to Update: 137

Source: EPA, Region 9
Telephone: 415-947-4219
Last EDR Contact: 10/11/2022
Next Scheduled EDR Contact: 01/30/2023
Data Release Frequency: No Update Planned

IHS OPEN DUMPS: Open Dumps on Indian Land
A listing of all open dumps located on Indian Land in the United States.

Date of Government Version: 04/01/2014
Date Data Arrived at EDR: 08/06/2014
Date Made Active in Reports: 01/29/2015
Number of Days to Update: 176

Source: Department of Health & Human Serivces, Indian Health Service
Telephone: 301-443-1452
Last EDR Contact: 10/28/2022
Next Scheduled EDR Contact: 02/06/2023
Data Release Frequency: Varies

Local Lists of Hazardous waste / Contaminated Sites

US HIST CDL: National Clandestine Laboratory Register
A listing of clandestine drug lab locations that have been removed from the DEAs National Clandestine Laboratory Register.

Date of Government Version: 07/29/2022
Date Data Arrived at EDR: 08/18/2022
Date Made Active in Reports: 10/24/2022
Number of Days to Update: 67

Source: Drug Enforcement Administration
Telephone: 202-307-1000
Last EDR Contact: 11/16/2022
Next Scheduled EDR Contact: 03/06/2023
Data Release Frequency: No Update Planned

HIST CAL-SITES: Calsites Database
The Calsites database contains potential or confirmed hazardous substance release properties. In 1996, California EPA reevaluated and significantly reduced the number of sites in the Calsites database. No longer updated by the state agency. It has been replaced by ENVIROSTOR.

Date of Government Version: 08/08/2005
Date Data Arrived at EDR: 08/03/2006
Date Made Active in Reports: 08/24/2006
Number of Days to Update: 21

Source: Department of Toxic Substance Control
Telephone: 916-323-3400
Last EDR Contact: 02/23/2009
Next Scheduled EDR Contact: 05/25/2009
Data Release Frequency: No Update Planned

SCH: School Property Evaluation Program
This category contains proposed and existing school sites that are being evaluated by DTSC for possible hazardous materials contamination. In some cases, these properties may be listed in the CalSites category depending on the level of threat to public health and safety or the environment they pose.

Date of Government Version: 07/25/2022
Date Data Arrived at EDR: 07/25/2022
Date Made Active in Reports: 10/05/2022
Number of Days to Update: 72

Source: Department of Toxic Substances Control
Telephone: 916-323-3400
Last EDR Contact: 10/24/2022
Next Scheduled EDR Contact: 02/06/2023
Data Release Frequency: Quarterly

CDL: Clandestine Drug Labs
A listing of drug lab locations. Listing of a location in this database does not indicate that any illegal drug lab materials were or were not present there, and does not constitute a determination that the location either requires or does not require additional cleanup work.

Date of Government Version: 12/31/2019
Date Data Arrived at EDR: 01/20/2021
Date Made Active in Reports: 04/08/2021
Number of Days to Update: 78

Source: Department of Toxic Substances Control
Telephone: 916-255-6504
Last EDR Contact: 11/23/2022
Next Scheduled EDR Contact: 02/13/2023
Data Release Frequency: Varies

TOXIC PITS: Toxic Pits Cleanup Act Sites
Toxic PITS Cleanup Act Sites. TOXIC PITS identifies sites suspected of containing hazardous substances where cleanup has not yet been completed.

Date of Government Version: 07/01/1995
Date Data Arrived at EDR: 08/30/1995
Date Made Active in Reports: 09/26/1995
Number of Days to Update: 27

Source: State Water Resources Control Board
Telephone: 916-227-4364
Last EDR Contact: 01/26/2009
Next Scheduled EDR Contact: 04/27/2009
Data Release Frequency: No Update Planned

CERS HAZ WASTE: CERS HAZ WASTE

List of sites in the California Environmental Protection Agency (CalEPA) Regulated Site Portal which fall under the Hazardous Chemical Management, Hazardous Waste Onsite Treatment, Household Hazardous Waste Collection, Hazardous Waste Generator, and RCRA LQ HW Generator programs.

Date of Government Version: 07/18/2022
Date Data Arrived at EDR: 07/18/2022
Date Made Active in Reports: 09/30/2022
Number of Days to Update: 74

Source: CalEPA
Telephone: 916-323-2514
Last EDR Contact: 10/17/2022
Next Scheduled EDR Contact: 01/30/2023
Data Release Frequency: Quarterly

US CDL: Clandestine Drug Labs

A listing of clandestine drug lab locations. The U.S. Department of Justice ("the Department") provides this web site as a public service. It contains addresses of some locations where law enforcement agencies reported they found chemicals or other items that indicated the presence of either clandestine drug laboratories or dumpsites. In most cases, the source of the entries is not the Department, and the Department has not verified the entry and does not guarantee its accuracy. Members of the public must verify the accuracy of all entries by, for example, contacting local law enforcement and local health departments.

Date of Government Version: 07/29/2022
Date Data Arrived at EDR: 08/18/2022
Date Made Active in Reports: 10/24/2022
Number of Days to Update: 67

Source: Drug Enforcement Administration
Telephone: 202-307-1000
Last EDR Contact: 11/16/2022
Next Scheduled EDR Contact: 03/06/2023
Data Release Frequency: Quarterly

Local Lists of Registered Storage Tanks

SWEEPS UST: SWEEPS UST Listing

Statewide Environmental Evaluation and Planning System. This underground storage tank listing was updated and maintained by a company contacted by the SWRCB in the early 1990's. The listing is no longer updated or maintained. The local agency is the contact for more information on a site on the SWEEPS list.

Date of Government Version: 06/01/1994
Date Data Arrived at EDR: 07/07/2005
Date Made Active in Reports: 08/11/2005
Number of Days to Update: 35

Source: State Water Resources Control Board
Telephone: N/A
Last EDR Contact: 06/03/2005
Next Scheduled EDR Contact: N/A
Data Release Frequency: No Update Planned

HIST UST: Hazardous Substance Storage Container Database

The Hazardous Substance Storage Container Database is a historical listing of UST sites. Refer to local/county source for current data.

Date of Government Version: 10/15/1990
Date Data Arrived at EDR: 01/25/1991
Date Made Active in Reports: 02/12/1991
Number of Days to Update: 18

Source: State Water Resources Control Board
Telephone: 916-341-5851
Last EDR Contact: 07/26/2001
Next Scheduled EDR Contact: N/A
Data Release Frequency: No Update Planned

SAN FRANCISCO AST: Aboveground Storage Tank Site Listing

Aboveground storage tank sites

Date of Government Version: 08/04/2022
Date Data Arrived at EDR: 08/04/2022
Date Made Active in Reports: 10/20/2022
Number of Days to Update: 77

Source: San Francisco County Department of Public Health
Telephone: 415-252-3896
Last EDR Contact: 10/26/2022
Next Scheduled EDR Contact: 02/16/2023
Data Release Frequency: Varies

CA FID UST: Facility Inventory Database

The Facility Inventory Database (FID) contains a historical listing of active and inactive underground storage tank locations from the State Water Resource Control Board. Refer to local/county source for current data.

Date of Government Version: 10/31/1994
Date Data Arrived at EDR: 09/05/1995
Date Made Active in Reports: 09/29/1995
Number of Days to Update: 24

Source: California Environmental Protection Agency
Telephone: 916-341-5851
Last EDR Contact: 12/28/1998
Next Scheduled EDR Contact: N/A
Data Release Frequency: No Update Planned

CERS TANKS: California Environmental Reporting System (CERS) Tanks
List of sites in the California Environmental Protection Agency (CalEPA) Regulated Site Portal which fall under the Aboveground Petroleum Storage and Underground Storage Tank regulatory programs.

Date of Government Version: 07/18/2022
Date Data Arrived at EDR: 07/18/2022
Date Made Active in Reports: 09/30/2022
Number of Days to Update: 74

Source: California Environmental Protection Agency
Telephone: 916-323-2514
Last EDR Contact: 10/17/2022
Next Scheduled EDR Contact: 01/30/2023
Data Release Frequency: Quarterly

Local Land Records

LIENS: Environmental Liens Listing
A listing of property locations with environmental liens for California where DTSC is a lien holder.

Date of Government Version: 08/23/2022
Date Data Arrived at EDR: 08/24/2022
Date Made Active in Reports: 11/14/2022
Number of Days to Update: 82

Source: Department of Toxic Substances Control
Telephone: 916-323-3400
Last EDR Contact: 12/06/2022
Next Scheduled EDR Contact: 03/13/2023
Data Release Frequency: Varies

LIENS 2: CERCLA Lien Information
A Federal CERCLA ('Superfund') lien can exist by operation of law at any site or property at which EPA has spent Superfund monies. These monies are spent to investigate and address releases and threatened releases of contamination. CERCLIS provides information as to the identity of these sites and properties.

Date of Government Version: 10/27/2022
Date Data Arrived at EDR: 11/01/2022
Date Made Active in Reports: 11/15/2022
Number of Days to Update: 14

Source: Environmental Protection Agency
Telephone: 202-564-6023
Last EDR Contact: 12/01/2022
Next Scheduled EDR Contact: 01/09/2023
Data Release Frequency: Semi-Annually

DEED: Deed Restriction Listing
Site Mitigation and Brownfields Reuse Program Facility Sites with Deed Restrictions & Hazardous Waste Management Program Facility Sites with Deed / Land Use Restriction. The DTSC Site Mitigation and Brownfields Reuse Program (SMBRP) list includes sites cleaned up under the program's oversight and generally does not include current or former hazardous waste facilities that required a hazardous waste facility permit. The list represents deed restrictions that are active. Some sites have multiple deed restrictions. The DTSC Hazardous Waste Management Program (HWMP) has developed a list of current or former hazardous waste facilities that have a recorded land use restriction at the local county recorder's office. The land use restrictions on this list were required by the DTSC HWMP as a result of the presence of hazardous substances that remain on site after the facility (or part of the facility) has been closed or cleaned up. The types of land use restriction include deed notice, deed restriction, or a land use restriction that binds current and future owners.

Date of Government Version: 08/25/2022
Date Data Arrived at EDR: 08/25/2022
Date Made Active in Reports: 11/14/2022
Number of Days to Update: 81

Source: DTSC and SWRCB
Telephone: 916-323-3400
Last EDR Contact: 11/29/2022
Next Scheduled EDR Contact: 03/13/2023
Data Release Frequency: Semi-Annually

Records of Emergency Release Reports

HMIRS: Hazardous Materials Information Reporting System
Hazardous Materials Incident Report System. HMIRS contains hazardous material spill incidents reported to DOT.

Date of Government Version: 09/19/2022
Date Data Arrived at EDR: 09/19/2022
Date Made Active in Reports: 09/30/2022
Number of Days to Update: 11

Source: U.S. Department of Transportation
Telephone: 202-366-4555
Last EDR Contact: 09/19/2022
Next Scheduled EDR Contact: 01/02/2023
Data Release Frequency: Quarterly

CHMIRS: California Hazardous Material Incident Report System
California Hazardous Material Incident Reporting System. CHMIRS contains information on reported hazardous material incidents (accidental releases or spills).

Date of Government Version: 06/30/2022
Date Data Arrived at EDR: 07/18/2022
Date Made Active in Reports: 09/30/2022
Number of Days to Update: 74

Source: Office of Emergency Services
Telephone: 916-845-8400
Last EDR Contact: 10/17/2022
Next Scheduled EDR Contact: 01/30/2023
Data Release Frequency: Semi-Annually

LDS: Land Disposal Sites Listing (GEOTRACKER)
Land Disposal sites (Landfills) included in GeoTracker. GeoTracker is the Water Boards data management system for sites that impact, or have the potential to impact, water quality in California, with emphasis on groundwater.

Date of Government Version: 08/31/2022
Date Data Arrived at EDR: 08/31/2022
Date Made Active in Reports: 11/17/2022
Number of Days to Update: 78

Source: State Water Qualilty Control Board
Telephone: 866-480-1028
Last EDR Contact: 12/02/2022
Next Scheduled EDR Contact: 03/20/2023
Data Release Frequency: Quarterly

MCS: Military Cleanup Sites Listing (GEOTRACKER)
Military sites (consisting of: Military UST sites; Military Privatized sites; and Military Cleanup sites [formerly known as DoD non UST]) included in GeoTracker. GeoTracker is the Water Boards data management system for sites that impact, or have the potential to impact, water quality in California, with emphasis on groundwater.

Date of Government Version: 08/31/2022
Date Data Arrived at EDR: 08/31/2022
Date Made Active in Reports: 11/17/2022
Number of Days to Update: 78

Source: State Water Resources Control Board
Telephone: 866-480-1028
Last EDR Contact: 12/02/2022
Next Scheduled EDR Contact: 03/20/2023
Data Release Frequency: Quarterly

SPILLS 90: SPILLS90 data from FirstSearch
Spills 90 includes those spill and release records available exclusively from FirstSearch databases. Typically, they may include chemical, oil and/or hazardous substance spills recorded after 1990. Duplicate records that are already included in EDR incident and release records are not included in Spills 90.

Date of Government Version: 06/06/2012
Date Data Arrived at EDR: 01/03/2013
Date Made Active in Reports: 02/22/2013
Number of Days to Update: 50

Source: FirstSearch
Telephone: N/A
Last EDR Contact: 01/03/2013
Next Scheduled EDR Contact: N/A
Data Release Frequency: No Update Planned

Other Ascertainable Records

RCRA NonGen / NLR: RCRA - Non Generators / No Longer Regulated
RCRAInfo is EPA's comprehensive information system, providing access to data supporting the Resource Conservation and Recovery Act (RCRA) of 1976 and the Hazardous and Solid Waste Amendments (HSWA) of 1984. The database includes selective information on sites which generate, transport, store, treat and/or dispose of hazardous waste as defined by the Resource Conservation and Recovery Act (RCRA). Non-Generators do not presently generate hazardous waste.

Date of Government Version: 11/21/2022
Date Data Arrived at EDR: 11/21/2022
Date Made Active in Reports: 12/05/2022
Number of Days to Update: 14

Source: Environmental Protection Agency
Telephone: (415) 495-8895
Last EDR Contact: 11/21/2022
Next Scheduled EDR Contact: 01/02/2023
Data Release Frequency: Quarterly

FUDS: Formerly Used Defense Sites

The listing includes locations of Formerly Used Defense Sites properties where the US Army Corps of Engineers is actively working or will take necessary cleanup actions.

Date of Government Version: 08/11/2022
Date Data Arrived at EDR: 08/11/2022
Date Made Active in Reports: 09/30/2022
Number of Days to Update: 50

Source: U.S. Army Corps of Engineers
Telephone: 202-528-4285
Last EDR Contact: 11/10/2022
Next Scheduled EDR Contact: 02/27/2023
Data Release Frequency: Varies

DOD: Department of Defense Sites

This data set consists of federally owned or administered lands, administered by the Department of Defense, that have any area equal to or greater than 640 acres of the United States, Puerto Rico, and the U.S. Virgin Islands.

Date of Government Version: 06/07/2021
Date Data Arrived at EDR: 07/13/2021
Date Made Active in Reports: 03/09/2022
Number of Days to Update: 239

Source: USGS
Telephone: 888-275-8747
Last EDR Contact: 10/13/2022
Next Scheduled EDR Contact: 01/23/2023
Data Release Frequency: Varies

FEDLAND: Federal and Indian Lands

Federally and Indian administrated lands of the United States. Lands included are administrated by: Army Corps of Engineers, Bureau of Reclamation, National Wild and Scenic River, National Wildlife Refuge, Public Domain Land, Wilderness, Wilderness Study Area, Wildlife Management Area, Bureau of Indian Affairs, Bureau of Land Management, Department of Justice, Forest Service, Fish and Wildlife Service, National Park Service.

Date of Government Version: 04/02/2018
Date Data Arrived at EDR: 04/11/2018
Date Made Active in Reports: 11/06/2019
Number of Days to Update: 574

Source: U.S. Geological Survey
Telephone: 888-275-8747
Last EDR Contact: 10/03/2022
Next Scheduled EDR Contact: 01/16/2023
Data Release Frequency: N/A

SCRD DRYCLEANERS: State Coalition for Remediation of Drycleaners Listing

The State Coalition for Remediation of Drycleaners was established in 1998, with support from the U.S. EPA Office of Superfund Remediation and Technology Innovation. It is comprised of representatives of states with established drycleaner remediation programs. Currently the member states are Alabama, Connecticut, Florida, Illinois, Kansas, Minnesota, Missouri, North Carolina, Oregon, South Carolina, Tennessee, Texas, and Wisconsin.

Date of Government Version: 01/01/2017
Date Data Arrived at EDR: 02/03/2017
Date Made Active in Reports: 04/07/2017
Number of Days to Update: 63

Source: Environmental Protection Agency
Telephone: 615-532-8599
Last EDR Contact: 11/03/2022
Next Scheduled EDR Contact: 02/20/2023
Data Release Frequency: Varies

US FIN ASSUR: Financial Assurance Information

All owners and operators of facilities that treat, store, or dispose of hazardous waste are required to provide proof that they will have sufficient funds to pay for the clean up, closure, and post-closure care of their facilities.

Date of Government Version: 06/20/2022
Date Data Arrived at EDR: 06/21/2022
Date Made Active in Reports: 08/31/2022
Number of Days to Update: 71

Source: Environmental Protection Agency
Telephone: 202-566-1917
Last EDR Contact: 09/20/2022
Next Scheduled EDR Contact: 01/02/2023
Data Release Frequency: Quarterly

EPA WATCH LIST: EPA WATCH LIST

EPA maintains a "Watch List" to facilitate dialogue between EPA, state and local environmental agencies on enforcement matters relating to facilities with alleged violations identified as either significant or high priority. Being on the Watch List does not mean that the facility has actually violated the law only that an investigation by EPA or a state or local environmental agency has led those organizations to allege that an unproven violation has in fact occurred. Being on the Watch List does not represent a higher level of concern regarding the alleged violations that were detected, but instead indicates cases requiring additional dialogue between EPA, state and local agencies - primarily because of the length of time the alleged violation has gone unaddressed or unresolved.

Date of Government Version: 08/30/2013
Date Data Arrived at EDR: 03/21/2014
Date Made Active in Reports: 06/17/2014
Number of Days to Update: 88

Source: Environmental Protection Agency
Telephone: 617-520-3000
Last EDR Contact: 10/28/2022
Next Scheduled EDR Contact: 02/16/2023
Data Release Frequency: Quarterly

2020 COR ACTION: 2020 Corrective Action Program List

The EPA has set ambitious goals for the RCRA Corrective Action program by creating the 2020 Corrective Action Universe. This RCRA cleanup baseline includes facilities expected to need corrective action. The 2020 universe contains a wide variety of sites. Some properties are heavily contaminated while others were contaminated but have since been cleaned up. Still others have not been fully investigated yet, and may require little or no remediation. Inclusion in the 2020 Universe does not necessarily imply failure on the part of a facility to meet its RCRA obligations.

Date of Government Version: 09/30/2017
Date Data Arrived at EDR: 05/08/2018
Date Made Active in Reports: 07/20/2018
Number of Days to Update: 73

Source: Environmental Protection Agency
Telephone: 703-308-4044
Last EDR Contact: 10/28/2022
Next Scheduled EDR Contact: 02/16/2023
Data Release Frequency: Varies

TSCA: Toxic Substances Control Act

Toxic Substances Control Act. TSCA identifies manufacturers and importers of chemical substances included on the TSCA Chemical Substance Inventory list. It includes data on the production volume of these substances by plant site.

Date of Government Version: 12/31/2016
Date Data Arrived at EDR: 06/17/2020
Date Made Active in Reports: 09/10/2020
Number of Days to Update: 85

Source: EPA
Telephone: 202-260-5521
Last EDR Contact: 12/12/2022
Next Scheduled EDR Contact: 03/27/2023
Data Release Frequency: Every 4 Years

TRIS: Toxic Chemical Release Inventory System

Toxic Release Inventory System. TRIS identifies facilities which release toxic chemicals to the air, water and land in reportable quantities under SARA Title III Section 313.

Date of Government Version: 12/31/2018
Date Data Arrived at EDR: 08/14/2020
Date Made Active in Reports: 11/04/2020
Number of Days to Update: 82

Source: EPA
Telephone: 202-566-0250
Last EDR Contact: 11/01/2022
Next Scheduled EDR Contact: 02/27/2023
Data Release Frequency: Annually

SSTS: Section 7 Tracking Systems

Section 7 of the Federal Insecticide, Fungicide and Rodenticide Act, as amended (92 Stat. 829) requires all registered pesticide-producing establishments to submit a report to the Environmental Protection Agency by March 1st each year. Each establishment must report the types and amounts of pesticides, active ingredients and devices being produced, and those having been produced and sold or distributed in the past year.

Date of Government Version: 07/18/2022
Date Data Arrived at EDR: 07/18/2022
Date Made Active in Reports: 07/29/2022
Number of Days to Update: 11

Source: EPA
Telephone: 202-564-4203
Last EDR Contact: 10/18/2022
Next Scheduled EDR Contact: 01/30/2023
Data Release Frequency: Annually

ROD: Records Of Decision

Record of Decision. ROD documents mandate a permanent remedy at an NPL (Superfund) site containing technical and health information to aid in the cleanup.

Date of Government Version: 10/27/2022
Date Data Arrived at EDR: 11/01/2022
Date Made Active in Reports: 11/15/2022
Number of Days to Update: 14

Source: EPA
Telephone: 703-416-0223
Last EDR Contact: 12/01/2022
Next Scheduled EDR Contact: 03/13/2023
Data Release Frequency: Annually

RMP: Risk Management Plans

When Congress passed the Clean Air Act Amendments of 1990, it required EPA to publish regulations and guidance for chemical accident prevention at facilities using extremely hazardous substances. The Risk Management Program Rule (RMP Rule) was written to implement Section 112(r) of these amendments. The rule, which built upon existing industry codes and standards, requires companies of all sizes that use certain flammable and toxic substances to develop a Risk Management Program, which includes a(n): Hazard assessment that details the potential effects of an accidental release, an accident history of the last five years, and an evaluation of worst-case and alternative accidental releases; Prevention program that includes safety precautions and maintenance, monitoring, and employee training measures; and Emergency response program that spells out emergency health care, employee training measures and procedures for informing the public and response agencies (e.g the fire department) should an accident occur.

Date of Government Version: 04/27/2022
Date Data Arrived at EDR: 05/04/2022
Date Made Active in Reports: 05/10/2022
Number of Days to Update: 6

Source: Environmental Protection Agency
Telephone: 202-564-8600
Last EDR Contact: 10/27/2022
Next Scheduled EDR Contact: 01/30/2023
Data Release Frequency: Varies

RAATS: RCRA Administrative Action Tracking System

RCRA Administration Action Tracking System. RAATS contains records based on enforcement actions issued under RCRA pertaining to major violators and includes administrative and civil actions brought by the EPA. For administration actions after September 30, 1995, data entry in the RAATS database was discontinued. EPA will retain a copy of the database for historical records. It was necessary to terminate RAATS because a decrease in agency resources made it impossible to continue to update the information contained in the database.

Date of Government Version: 04/17/1995
Date Data Arrived at EDR: 07/03/1995
Date Made Active in Reports: 08/07/1995
Number of Days to Update: 35

Source: EPA
Telephone: 202-564-4104
Last EDR Contact: 06/02/2008
Next Scheduled EDR Contact: 09/01/2008
Data Release Frequency: No Update Planned

PRP: Potentially Responsible Parties

A listing of verified Potentially Responsible Parties

Date of Government Version: 10/27/2022
Date Data Arrived at EDR: 11/01/2022
Date Made Active in Reports: 11/15/2022
Number of Days to Update: 14

Source: EPA
Telephone: 202-564-6023
Last EDR Contact: 12/01/2022
Next Scheduled EDR Contact: 02/16/2023
Data Release Frequency: Quarterly

PADS: PCB Activity Database System

PCB Activity Database. PADS Identifies generators, transporters, commercial storers and/or brokers and disposers of PCB's who are required to notify the EPA of such activities.

Date of Government Version: 01/20/2022
Date Data Arrived at EDR: 01/20/2022
Date Made Active in Reports: 03/25/2022
Number of Days to Update: 64

Source: EPA
Telephone: 202-566-0500
Last EDR Contact: 10/06/2022
Next Scheduled EDR Contact: 01/16/2023
Data Release Frequency: Annually

ICIS: Integrated Compliance Information System

The Integrated Compliance Information System (ICIS) supports the information needs of the national enforcement and compliance program as well as the unique needs of the National Pollutant Discharge Elimination System (NPDES) program.

Date of Government Version: 11/18/2016
Date Data Arrived at EDR: 11/23/2016
Date Made Active in Reports: 02/10/2017
Number of Days to Update: 79

Source: Environmental Protection Agency
Telephone: 202-564-2501
Last EDR Contact: 09/27/2022
Next Scheduled EDR Contact: 01/16/2023
Data Release Frequency: Quarterly

FTTS: FIFRA/ TSCA Tracking System - FIFRA (Federal Insecticide, Fungicide, & Rodenticide Act)/TSCA (Toxic Substances Control Act)

FTTS tracks administrative cases and pesticide enforcement actions and compliance activities related to FIFRA, TSCA and EPCRA (Emergency Planning and Community Right-to-Know Act). To maintain currency, EDR contacts the Agency on a quarterly basis.

Date of Government Version: 04/09/2009
Date Data Arrived at EDR: 04/16/2009
Date Made Active in Reports: 05/11/2009
Number of Days to Update: 25

Source: EPA/Office of Prevention, Pesticides and Toxic Substances
Telephone: 202-566-1667
Last EDR Contact: 08/18/2017
Next Scheduled EDR Contact: 12/04/2017
Data Release Frequency: No Update Planned

FTTS INSP: FIFRA/ TSCA Tracking System - FIFRA (Federal Insecticide, Fungicide, & Rodenticide Act)/TSCA (Toxic Substances Control Act)

A listing of FIFRA/TSCA Tracking System (FTTS) inspections and enforcements.

Date of Government Version: 04/09/2009
Date Data Arrived at EDR: 04/16/2009
Date Made Active in Reports: 05/11/2009
Number of Days to Update: 25

Source: EPA
Telephone: 202-566-1667
Last EDR Contact: 08/18/2017
Next Scheduled EDR Contact: 12/04/2017
Data Release Frequency: No Update Planned

MLTS: Material Licensing Tracking System

MLTS is maintained by the Nuclear Regulatory Commission and contains a list of approximately 8,100 sites which possess or use radioactive materials and which are subject to NRC licensing requirements. To maintain currency, EDR contacts the Agency on a quarterly basis.

Date of Government Version: 10/26/2022
Date Data Arrived at EDR: 11/22/2022
Date Made Active in Reports: 12/05/2022
Number of Days to Update: 13

Source: Nuclear Regulatory Commission
Telephone: 301-415-7169
Last EDR Contact: 10/11/2022
Next Scheduled EDR Contact: 01/30/2023
Data Release Frequency: Quarterly

COAL ASH DOE: Steam-Electric Plant Operation Data

A listing of power plants that store ash in surface ponds.

Date of Government Version: 12/31/2020
Date Data Arrived at EDR: 11/30/2021
Date Made Active in Reports: 02/22/2022
Number of Days to Update: 84

Source: Department of Energy
Telephone: 202-586-8719
Last EDR Contact: 11/29/2022
Next Scheduled EDR Contact: 03/13/2023
Data Release Frequency: Varies

COAL ASH EPA: Coal Combustion Residues Surface Impoundments List

A listing of coal combustion residues surface impoundments with high hazard potential ratings.

Date of Government Version: 01/12/2017
Date Data Arrived at EDR: 03/05/2019
Date Made Active in Reports: 11/11/2019
Number of Days to Update: 251

Source: Environmental Protection Agency
Telephone: N/A
Last EDR Contact: 11/23/2022
Next Scheduled EDR Contact: 03/13/2023
Data Release Frequency: Varies

PCB TRANSFORMER: PCB Transformer Registration Database
The database of PCB transformer registrations that includes all PCB registration submittals.

Date of Government Version: 09/13/2019
Date Data Arrived at EDR: 11/06/2019
Date Made Active in Reports: 02/10/2020
Number of Days to Update: 96

Source: Environmental Protection Agency
Telephone: 202-566-0517
Last EDR Contact: 11/03/2022
Next Scheduled EDR Contact: 02/13/2023
Data Release Frequency: Varies

RADINFO: Radiation Information Database
The Radiation Information Database (RADINFO) contains information about facilities that are regulated by U.S. Environmental Protection Agency (EPA) regulations for radiation and radioactivity.

Date of Government Version: 07/01/2019
Date Data Arrived at EDR: 07/01/2019
Date Made Active in Reports: 09/23/2019
Number of Days to Update: 84

Source: Environmental Protection Agency
Telephone: 202-343-9775
Last EDR Contact: 09/21/2022
Next Scheduled EDR Contact: 01/10/2023
Data Release Frequency: Quarterly

HIST FTTS: FIFRA/TSCA Tracking System Administrative Case Listing
A complete administrative case listing from the FIFRA/TSCA Tracking System (FTTS) for all ten EPA regions. The information was obtained from the National Compliance Database (NCDB). NCDB supports the implementation of FIFRA (Federal Insecticide, Fungicide, and Rodenticide Act) and TSCA (Toxic Substances Control Act). Some EPA regions are now closing out records. Because of that, and the fact that some EPA regions are not providing EPA Headquarters with updated records, it was decided to create a HIST FTTS database. It included records that may not be included in the newer FTTS database updates. This database is no longer updated.

Date of Government Version: 10/19/2006
Date Data Arrived at EDR: 03/01/2007
Date Made Active in Reports: 04/10/2007
Number of Days to Update: 40

Source: Environmental Protection Agency
Telephone: 202-564-2501
Last EDR Contact: 12/17/2007
Next Scheduled EDR Contact: 03/17/2008
Data Release Frequency: No Update Planned

HIST FTTS INSP: FIFRA/TSCA Tracking System Inspection & Enforcement Case Listing
A complete inspection and enforcement case listing from the FIFRA/TSCA Tracking System (FTTS) for all ten EPA regions. The information was obtained from the National Compliance Database (NCDB). NCDB supports the implementation of FIFRA (Federal Insecticide, Fungicide, and Rodenticide Act) and TSCA (Toxic Substances Control Act). Some EPA regions are now closing out records. Because of that, and the fact that some EPA regions are not providing EPA Headquarters with updated records, it was decided to create a HIST FTTS database. It included records that may not be included in the newer FTTS database updates. This database is no longer updated.

Date of Government Version: 10/19/2006
Date Data Arrived at EDR: 03/01/2007
Date Made Active in Reports: 04/10/2007
Number of Days to Update: 40

Source: Environmental Protection Agency
Telephone: 202-564-2501
Last EDR Contact: 12/17/2008
Next Scheduled EDR Contact: 03/17/2008
Data Release Frequency: No Update Planned

DOT OPS: Incident and Accident Data
Department of Transporation, Office of Pipeline Safety Incident and Accident data.

Date of Government Version: 01/02/2020
Date Data Arrived at EDR: 01/28/2020
Date Made Active in Reports: 04/17/2020
Number of Days to Update: 80

Source: Department of Transporation, Office of Pipeline Safety
Telephone: 202-366-4595
Last EDR Contact: 10/24/2022
Next Scheduled EDR Contact: 02/06/2023
Data Release Frequency: Quarterly

CONSENT: Superfund (CERCLA) Consent Decrees
Major legal settlements that establish responsibility and standards for cleanup at NPL (Superfund) sites. Released periodically by United States District Courts after settlement by parties to litigation matters.

Date of Government Version: 06/30/2022
Date Data Arrived at EDR: 07/21/2022
Date Made Active in Reports: 09/30/2022
Number of Days to Update: 71

Source: Department of Justice, Consent Decree Library
Telephone: Varies
Last EDR Contact: 09/27/2022
Next Scheduled EDR Contact: 01/16/2023
Data Release Frequency: Varies

BRS: Biennial Reporting System

The Biennial Reporting System is a national system administered by the EPA that collects data on the generation and management of hazardous waste. BRS captures detailed data from two groups: Large Quantity Generators (LQG) and Treatment, Storage, and Disposal Facilities.

Date of Government Version: 12/31/2019
Date Data Arrived at EDR: 03/02/2022
Date Made Active in Reports: 03/25/2022
Number of Days to Update: 23

Source: EPA/NTIS
Telephone: 800-424-9346
Last EDR Contact: 11/21/2022
Next Scheduled EDR Contact: 01/02/2023
Data Release Frequency: Biennially

INDIAN RESERV: Indian Reservations

This map layer portrays Indian administered lands of the United States that have any area equal to or greater than 640 acres.

Date of Government Version: 12/31/2014
Date Data Arrived at EDR: 07/14/2015
Date Made Active in Reports: 01/10/2017
Number of Days to Update: 546

Source: USGS
Telephone: 202-208-3710
Last EDR Contact: 10/06/2022
Next Scheduled EDR Contact: 01/16/2023
Data Release Frequency: Semi-Annually

FUSRAP: Formerly Utilized Sites Remedial Action Program

DOE established the Formerly Utilized Sites Remedial Action Program (FUSRAP) in 1974 to remediate sites where radioactive contamination remained from Manhattan Project and early U.S. Atomic Energy Commission (AEC) operations.

Date of Government Version: 07/26/2021
Date Data Arrived at EDR: 07/27/2021
Date Made Active in Reports: 10/22/2021
Number of Days to Update: 87

Source: Department of Energy
Telephone: 202-586-3559
Last EDR Contact: 10/27/2022
Next Scheduled EDR Contact: 02/16/2023
Data Release Frequency: Varies

UMTRA: Uranium Mill Tailings Sites

Uranium ore was mined by private companies for federal government use in national defense programs. When the mills shut down, large piles of the sand-like material (mill tailings) remain after uranium has been extracted from the ore. Levels of human exposure to radioactive materials from the piles are low; however, in some cases tailings were used as construction materials before the potential health hazards of the tailings were recognized.

Date of Government Version: 08/30/2019
Date Data Arrived at EDR: 11/15/2019
Date Made Active in Reports: 01/28/2020
Number of Days to Update: 74

Source: Department of Energy
Telephone: 505-845-0011
Last EDR Contact: 11/09/2022
Next Scheduled EDR Contact: 02/27/2023
Data Release Frequency: Varies

LEAD SMELTER 1: Lead Smelter Sites

A listing of former lead smelter site locations.

Date of Government Version: 10/27/2022
Date Data Arrived at EDR: 11/01/2022
Date Made Active in Reports: 11/15/2022
Number of Days to Update: 14

Source: Environmental Protection Agency
Telephone: 703-603-8787
Last EDR Contact: 12/01/2022
Next Scheduled EDR Contact: 01/09/2023
Data Release Frequency: Varies

LEAD SMELTER 2: Lead Smelter Sites

A list of several hundred sites in the U.S. where secondary lead smelting was done from 1931and 1964. These sites may pose a threat to public health through ingestion or inhalation of contaminated soil or dust

Date of Government Version: 04/05/2001
Date Data Arrived at EDR: 10/27/2010
Date Made Active in Reports: 12/02/2010
Number of Days to Update: 36

Source: American Journal of Public Health
Telephone: 703-305-6451
Last EDR Contact: 12/02/2009
Next Scheduled EDR Contact: N/A
Data Release Frequency: No Update Planned

US AIRS (AFS): Aerometric Information Retrieval System Facility Subsystem (AFS)

The database is a sub-system of Aerometric Information Retrieval System (AIRS). AFS contains compliance data on air pollution point sources regulated by the U.S. EPA and/or state and local air regulatory agencies. This information comes from source reports by various stationary sources of air pollution, such as electric power plants, steel mills, factories, and universities, and provides information about the air pollutants they produce. Action, air program, air program pollutant, and general level plant data. It is used to track emissions and compliance data from industrial plants.

Date of Government Version: 10/12/2016
Date Data Arrived at EDR: 10/26/2016
Date Made Active in Reports: 02/03/2017
Number of Days to Update: 100

Source: EPA
Telephone: 202-564-2496
Last EDR Contact: 09/26/2017
Next Scheduled EDR Contact: 01/08/2018
Data Release Frequency: Annually

US AIRS MINOR: Air Facility System Data

A listing of minor source facilities.

Date of Government Version: 10/12/2016
Date Data Arrived at EDR: 10/26/2016
Date Made Active in Reports: 02/03/2017
Number of Days to Update: 100

Source: EPA
Telephone: 202-564-2496
Last EDR Contact: 09/26/2017
Next Scheduled EDR Contact: 01/08/2018
Data Release Frequency: Annually

US MINES: Mines Master Index File

Contains all mine identification numbers issued for mines active or opened since 1971. The data also includes violation information.

Date of Government Version: 08/03/2022
Date Data Arrived at EDR: 08/17/2022
Date Made Active in Reports: 08/31/2022
Number of Days to Update: 14

Source: Department of Labor, Mine Safety and Health Administration
Telephone: 303-231-5959
Last EDR Contact: 11/17/2022
Next Scheduled EDR Contact: 03/06/2023
Data Release Frequency: Semi-Annually

MINES VIOLATIONS: MSHA Violation Assessment Data

Mines violation and assessment information. Department of Labor, Mine Safety & Health Administration.

Date of Government Version: 08/01/2022
Date Data Arrived at EDR: 08/02/2022
Date Made Active in Reports: 09/30/2022
Number of Days to Update: 59

Source: DOL, Mine Safety & Health Admi
Telephone: 202-693-9424
Last EDR Contact: 11/28/2022
Next Scheduled EDR Contact: 03/13/2023
Data Release Frequency: Quarterly

US MINES 2: Ferrous and Nonferrous Metal Mines Database Listing

This map layer includes ferrous (ferrous metal mines are facilities that extract ferrous metals, such as iron ore or molybdenum) and nonferrous (Nonferrous metal mines are facilities that extract nonferrous metals, such as gold, silver, copper, zinc, and lead) metal mines in the United States.

Date of Government Version: 05/06/2020
Date Data Arrived at EDR: 05/27/2020
Date Made Active in Reports: 08/13/2020
Number of Days to Update: 78

Source: USGS
Telephone: 703-648-7709
Last EDR Contact: 11/21/2022
Next Scheduled EDR Contact: 03/06/2023
Data Release Frequency: Varies

US MINES 3: Active Mines & Mineral Plants Database Listing

Active Mines and Mineral Processing Plant operations for commodities monitored by the Minerals Information Team of the USGS.

Date of Government Version: 04/14/2011
Date Data Arrived at EDR: 06/08/2011
Date Made Active in Reports: 09/13/2011
Number of Days to Update: 97

Source: USGS
Telephone: 703-648-7709
Last EDR Contact: 11/21/2022
Next Scheduled EDR Contact: 03/06/2023
Data Release Frequency: Varies

ABANDONED MINES: Abandoned Mines

An inventory of land and water impacted by past mining (primarily coal mining) is maintained by OSMRE to provide information needed to implement the Surface Mining Control and Reclamation Act of 1977 (SMCRA). The inventory contains information on the location, type, and extent of AML impacts, as well as, information on the cost associated with the reclamation of those problems. The inventory is based upon field surveys by State, Tribal, and OSMRE program officials. It is dynamic to the extent that it is modified as new problems are identified and existing problems are reclaimed.

Date of Government Version: 09/13/2022
Date Data Arrived at EDR: 09/14/2022
Date Made Active in Reports: 12/05/2022
Number of Days to Update: 82

Source: Department of Interior
Telephone: 202-208-2609
Last EDR Contact: 12/13/2022
Next Scheduled EDR Contact: 03/20/2023
Data Release Frequency: Quarterly

FINDS: Facility Index System/Facility Registry System

Facility Index System. FINDS contains both facility information and 'pointers' to other sources that contain more detail. EDR includes the following FINDS databases in this report: PCS (Permit Compliance System), AIRS (Aerometric Information Retrieval System), DOCKET (Enforcement Docket used to manage and track information on civil judicial enforcement cases for all environmental statutes), FURS (Federal Underground Injection Control), C-DOCKET (Criminal Docket System used to track criminal enforcement actions for all environmental statutes), FFIS (Federal Facilities Information System), STATE (State Environmental Laws and Statutes), and PADS (PCB Activity Data System).

Date of Government Version: 08/03/2022
Date Data Arrived at EDR: 08/25/2022
Date Made Active in Reports: 10/24/2022
Number of Days to Update: 60

Source: EPA
Telephone: (415) 947-8000
Last EDR Contact: 11/29/2022
Next Scheduled EDR Contact: 03/13/2023
Data Release Frequency: Quarterly

ECHO: Enforcement & Compliance History Information

ECHO provides integrated compliance and enforcement information for about 800,000 regulated facilities nationwide.

Date of Government Version: 06/25/2022
Date Data Arrived at EDR: 07/01/2022
Date Made Active in Reports: 09/30/2022
Number of Days to Update: 91

Source: Environmental Protection Agency
Telephone: 202-564-2280
Last EDR Contact: 09/30/2022
Next Scheduled EDR Contact: 01/16/2023
Data Release Frequency: Quarterly

DOCKET HWC: Hazardous Waste Compliance Docket Listing

A complete list of the Federal Agency Hazardous Waste Compliance Docket Facilities.

Date of Government Version: 05/06/2021
Date Data Arrived at EDR: 05/21/2021
Date Made Active in Reports: 08/11/2021
Number of Days to Update: 82

Source: Environmental Protection Agency
Telephone: 202-564-0527
Last EDR Contact: 11/15/2022
Next Scheduled EDR Contact: 03/06/2023
Data Release Frequency: Varies

UXO: Unexploded Ordnance Sites

A listing of unexploded ordnance site locations

Date of Government Version: 12/31/2020
Date Data Arrived at EDR: 01/11/2022
Date Made Active in Reports: 02/14/2022
Number of Days to Update: 34

Source: Department of Defense
Telephone: 703-704-1564
Last EDR Contact: 10/05/2022
Next Scheduled EDR Contact: 01/23/2023
Data Release Frequency: Varies

FUELS PROGRAM: EPA Fuels Program Registered Listing

This listing includes facilities that are registered under the Part 80 (Code of Federal Regulations) EPA Fuels Programs. All companies now are required to submit new and updated registrations.

Date of Government Version: 08/11/2022
Date Data Arrived at EDR: 08/11/2022
Date Made Active in Reports: 09/30/2022
Number of Days to Update: 50

Source: EPA
Telephone: 800-385-6164
Last EDR Contact: 11/10/2022
Next Scheduled EDR Contact: 02/27/2023
Data Release Frequency: Quarterly

PFAS NPL: Superfund Sites with PFAS Detections Information

EPA's Office of Land and Emergency Management and EPA Regional Offices maintain data describing what is known about site investigations, contamination, and remedial actions under the Comprehensive Environmental Response, Compensation, and Liability Act (CERCLA) where PFAS is present in the environment.

Date of Government Version: 02/23/2022
Date Data Arrived at EDR: 07/08/2022
Date Made Active in Reports: 11/08/2022
Number of Days to Update: 123

Source: Environmental Protection Agency
Telephone: 703-603-8895
Last EDR Contact: 10/04/2022
Next Scheduled EDR Contact: 01/16/2023
Data Release Frequency: Varies

PFAS FEDERAL SITES: Federal Sites PFAS Information

Several federal entities, such as the federal Superfund program, Department of Defense, National Aeronautics and Space Administration, Department of Transportation, and Department of Energy provided information for sites with known or suspected detections at federal facilities.

Date of Government Version: 02/23/2022
Date Data Arrived at EDR: 03/31/2022
Date Made Active in Reports: 11/08/2022
Number of Days to Update: 222

Source: Environmental Protection Agency
Telephone: 202-272-0167
Last EDR Contact: 10/06/2022
Next Scheduled EDR Contact: 01/16/2023
Data Release Frequency: Varies

PFAS TSCA: PFAS Manufacture and Imports Information

EPA issued the Chemical Data Reporting (CDR) Rule under the Toxic Substances Control Act (TSCA) and requires chemical manufacturers and facilities that manufacture or import chemical substances to report data to EPA. EPA publishes non-confidential business information (non-CBI) and includes descriptive information about each site, corporate parent, production volume, other manufacturing information, and processing and use information.

Date of Government Version: 01/03/2022
Date Data Arrived at EDR: 03/31/2022
Date Made Active in Reports: 11/08/2022
Number of Days to Update: 222

Source: Environmental Protection Agency
Telephone: 202-272-0167
Last EDR Contact: 10/04/2022
Next Scheduled EDR Contact: 01/16/2023
Data Release Frequency: Varies

PFAS RCRA MANIFEST: PFAS Transfers Identified In the RCRA Database Listing

To work around the lack of PFAS waste codes in the RCRA database, EPA developed the PFAS Transfers dataset by mining e-Manifest records containing at least one of these common PFAS keywords: PFAS, PFOA, PFOS, PERFL, AFFF, GENX, GEN-X (plus the VT waste codes). These keywords were searched for in the following text fields: Manifest handling instructions (MANIFEST_HANDLING_INSTR), Non-hazardous waste description (NON_HAZ_WASTE_DESCRIPTION), DOT printed information (DOT_PRINTED_INFORMATION), Waste line handling instructions (WASTE_LINE_HANDLING_INSTR), Waste residue comments (WASTE_RESIDUE_COMMENTS).

Date of Government Version: 01/03/2022
Date Data Arrived at EDR: 03/31/2022
Date Made Active in Reports: 11/08/2022
Number of Days to Update: 222

Source: Environmental Protection Agency
Telephone: 202-272-0167
Last EDR Contact: 10/06/2022
Next Scheduled EDR Contact: 01/16/2023
Data Release Frequency: Varies

PFAS ATSDR: PFAS Contamination Site Location Listing

PFAS contamination site locations from the Department of Health & Human Services, Center for Disease Control & Prevention. ATSDR is involved at a number of PFAS-related sites, either directly or through assisting state and federal partners. As of now, most sites are related to drinking water contamination connected with PFAS production facilities or fire training areas where aqueous film-forming firefighting foam (AFFF) was regularly used.

Date of Government Version: 06/24/2020
Date Data Arrived at EDR: 03/17/2021
Date Made Active in Reports: 11/08/2022
Number of Days to Update: 601

Source: Department of Health & Human Services
Telephone: 202-741-5770
Last EDR Contact: 10/28/2022
Next Scheduled EDR Contact: 02/06/2023
Data Release Frequency: Varies

PFAS WQP: Ambient Environmental Sampling for PFAS

The Water Quality Portal (WQP) is a part of a modernized repository storing ambient sampling data for all environmental media and tissue samples. A wide range of federal, state, tribal and local governments, academic and non-governmental organizations and individuals submit project details and sampling results to this public repository. The information is commonly used for research and assessments of environmental quality.

Date of Government Version: 01/03/2022
Date Data Arrived at EDR: 03/31/2022
Date Made Active in Reports: 11/08/2022
Number of Days to Update: 222

Source: Environmental Protection Agency
Telephone: 202-272-0167
Last EDR Contact: 10/06/2022
Next Scheduled EDR Contact: 01/16/2023
Data Release Frequency: Varies

PFAS NPDES: Clean Water Act Discharge Monitoring Information

Any discharger of pollutants to waters of the United States from a point source must have a National Pollutant Discharge Elimination System (NPDES) permit. The process for obtaining limits involves the regulated entity (permittee) disclosing releases in a NPDES permit application and the permitting authority (typically the state but sometimes EPA) deciding whether to require monitoring or monitoring with limits.

Date of Government Version: 01/03/2022
Date Data Arrived at EDR: 03/31/2022
Date Made Active in Reports: 11/08/2022
Number of Days to Update: 222

Source: Environmental Protection Agency
Telephone: 202-272-0167
Last EDR Contact: 10/06/2022
Next Scheduled EDR Contact: 01/16/2023
Data Release Frequency: Varies

PFAS ECHO: Facilities in Industries that May Be Handling PFAS Listing

Regulators and the public have expressed interest in knowing which regulated entities may be using PFAS. EPA has developed a dataset from various sources that show which industries may be handling PFAS. Approximately 120,000 facilities subject to federal environmental programs have operated or currently operate in industry sectors with processes that may involve handling and/or release of PFAS.

Date of Government Version: 01/03/2022
Date Data Arrived at EDR: 03/31/2022
Date Made Active in Reports: 11/08/2022
Number of Days to Update: 222

Source: Environmental Protection Agency
Telephone: 202-272-0167
Last EDR Contact: 10/06/2022
Next Scheduled EDR Contact: 01/16/2023
Data Release Frequency: Varies

PFAS ECHO FIRE TRAINING: Facilities in Industries that May Be Handling PFAS Listing

A list of fire training sites was added to the Industry Sectors dataset using a keyword search on the permitted facilitys name to identify sites where fire-fighting foam may have been used in training exercises. Additionally, you may view an example spreadsheet of the subset of fire training facility data, as well as the keywords used in selecting or deselecting a facility for the subset. as well as the keywords used in selecting or deselecting a facility for the subset. These keywords were tested to maximize accuracy in selecting facilities that may use fire-fighting foam in training exercises, however, due to the lack of a required reporting field in the data systems for designating fire training sites, this methodology may not identify all fire training sites or may potentially misidentify them.

Date of Government Version: 08/22/2018
Date Data Arrived at EDR: 03/31/2022
Date Made Active in Reports: 11/08/2022
Number of Days to Update: 222

Source: Environmental Protection Agency
Telephone: 202-272-0167
Last EDR Contact: 10/06/2022
Next Scheduled EDR Contact: 01/16/2023
Data Release Frequency: Varies

PFAS PART 139 AIRPORT: All Certified Part 139 Airports PFAS Information Listing

Since July 1, 2006, all certified part 139 airports are required to have fire-fighting foam onsite that meet military specifications (MIL-F-24385) (14 CFR 139.317). To date, these military specification fire-fighting foams are fluorinated and have been historically used for training and extinguishing. The 2018 FAA Reauthorization Act has a provision stating that no later than October 2021, FAA shall not require the use of fluorinated AFFF. This provision does not prohibit the use of fluorinated AFFF at Part 139 civilian airports; it only prohibits FAA from mandating its use. The Federal Aviation Administration?s document AC 150/5210-6D - Aircraft Fire Extinguishing Agents provides guidance on Aircraft Fire Extinguishing Agents, which includes Aqueous Film Forming Foam (AFFF).

Date of Government Version: 08/22/2018
Date Data Arrived at EDR: 10/26/2022
Date Made Active in Reports: 11/08/2022
Number of Days to Update: 13

Source: Environmental Protection Agency
Telephone: 202-272-0167
Last EDR Contact: 10/26/2022
Next Scheduled EDR Contact: 01/16/2023
Data Release Frequency: Varies

AQUEOUS FOAM NRC: Aqueous Foam Related Incidents Listing

The National Response Center (NRC) serves as an emergency call center that fields initial reports for pollution and railroad incidents and forwards that information to appropriate federal/state agencies for response. The spreadsheets posted to the NRC website contain initial incident data that has not been validated or investigated by a federal/state response agency. Response center calls from 1990 to the most recent complete calendar year where there was indication of Aqueous Film Forming Foam (AFFF) usage are included in this dataset. NRC calls may reference AFFF usage in the ?Material Involved? or ?Incident Description? fields.

Date of Government Version: 02/23/2022
Date Data Arrived at EDR: 03/31/2022
Date Made Active in Reports: 11/08/2022
Number of Days to Update: 222

Source: Environmental Protection Agency
Telephone: 202-272-0167
Last EDR Contact: 10/06/2022
Next Scheduled EDR Contact: 01/16/2023
Data Release Frequency: Varies

PFAS: PFAS Contamination Site Location Listing

A listing of PFAS contaminated sites included in the GeoTracker database.

Date of Government Version: 08/31/2022
Date Data Arrived at EDR: 08/31/2022
Date Made Active in Reports: 10/31/2022
Number of Days to Update: 61

Source: State Water Resources Control Board
Telephone: 866-480-1028
Last EDR Contact: 12/02/2022
Next Scheduled EDR Contact: 03/20/2023
Data Release Frequency: Varies

AQUEOUS FOAM: Former Fire Training Facility Assessments Listing

Airports shown on this list are those believed to use Aqueous Film Forming Foam (AFFF), and certified by the Federal Aviation Administration (FAA) under Title 14, Code of Federal Regulations (CFR), Part 139 (14 CFR Part 139). This list was created by SWRCB using information available from the FAA. Location points shown are from the latitude and longitude listed on the FAA airport master record.

Date of Government Version: 09/06/2022
Date Data Arrived at EDR: 09/06/2022
Date Made Active in Reports: 10/26/2022
Number of Days to Update: 50

Source: State Water Resources Control Board
Telephone: 916-341-5455
Last EDR Contact: 10/09/2022
Next Scheduled EDR Contact: 03/20/2023
Data Release Frequency: Varies

CA BOND EXP. PLAN: Bond Expenditure Plan

Department of Health Services developed a site-specific expenditure plan as the basis for an appropriation of Hazardous Substance Cleanup Bond Act funds. It is not updated.

Date of Government Version: 01/01/1989
Date Data Arrived at EDR: 07/27/1994
Date Made Active in Reports: 08/02/1994
Number of Days to Update: 6

Source: Department of Health Services
Telephone: 916-255-2118
Last EDR Contact: 05/31/1994
Next Scheduled EDR Contact: N/A
Data Release Frequency: No Update Planned

CORTESE: "Cortese" Hazardous Waste & Substances Sites List
The sites for the list are designated by the State Water Resource Control Board (LUST), the Integrated Waste Board (SWF/LS), and the Department of Toxic Substances Control (Cal-Sites).

Date of Government Version: 09/19/2022
Date Data Arrived at EDR: 09/19/2022
Date Made Active in Reports: 12/07/2022
Number of Days to Update: 79

Source: CAL EPA/Office of Emergency Information
Telephone: 916-323-3400
Last EDR Contact: 09/19/2022
Next Scheduled EDR Contact: 01/02/2023
Data Release Frequency: Quarterly

CUPA LIVERMORE-PLEASANTON: CUPA Facility Listing
list of facilities associated with the various CUPA programs in Livermore-Pleasanton

Date of Government Version: 12/07/2021
Date Data Arrived at EDR: 05/09/2022
Date Made Active in Reports: 05/17/2022
Number of Days to Update: 8

Source: Livermore-Pleasanton Fire Department
Telephone: 925-454-2361
Last EDR Contact: 11/10/2022
Next Scheduled EDR Contact: 02/20/2023
Data Release Frequency: Varies

DRYCLEAN AVAQMD: Antelope Valley Air Quality Management District Drycleaner Listing
A listing of dry cleaners in the Antelope Valley Air Quality Management District.

Date of Government Version: 05/25/2022
Date Data Arrived at EDR: 05/26/2022
Date Made Active in Reports: 08/11/2022
Number of Days to Update: 77

Source: Antelope Valley Air Quality Management District
Telephone: 661-723-8070
Last EDR Contact: 11/14/2022
Next Scheduled EDR Contact: 03/13/2023
Data Release Frequency: Varies

DRYCLEAN SOUTH COAST: South Coast Air Quality Management District Drycleaner Listing
A listing of dry cleaners in the South Coast Air Quality Management District

Date of Government Version: 08/18/2022
Date Data Arrived at EDR: 08/29/2022
Date Made Active in Reports: 11/14/2022
Number of Days to Update: 77

Source: South Coast Air Quality Management District
Telephone: 909-396-3211
Last EDR Contact: 11/15/2022
Next Scheduled EDR Contact: 03/06/2023
Data Release Frequency: Varies

DRYCLEANERS: Cleaner Facilities
A list of drycleaner related facilities that have EPA ID numbers. These are facilities with certain SIC codes: power laundries, family and commercial; garment pressing and cleaner's agents; linen supply; coin-operated laundries and cleaning; drycleaning plants, except rugs; carpet and upholster cleaning; industrial launderers; laundry and garment services.

Date of Government Version: 08/27/2021
Date Data Arrived at EDR: 09/01/2021
Date Made Active in Reports: 11/19/2021
Number of Days to Update: 79

Source: Department of Toxic Substance Control
Telephone: 916-327-4498
Last EDR Contact: 11/07/2022
Next Scheduled EDR Contact: 03/13/2023
Data Release Frequency: Annually

EMI: Emissions Inventory Data
Toxics and criteria pollutant emissions data collected by the ARB and local air pollution agencies.

Date of Government Version: 12/31/2020
Date Data Arrived at EDR: 06/13/2022
Date Made Active in Reports: 08/30/2022
Number of Days to Update: 78

Source: California Air Resources Board
Telephone: 916-322-2990
Last EDR Contact: 09/16/2022
Next Scheduled EDR Contact: 12/26/2022
Data Release Frequency: Varies

ENF: Enforcement Action Listing
A listing of Water Board Enforcement Actions. Formal is everything except Oral/Verbal Communication, Notice of Violation, Expedited Payment Letter, and Staff Enforcement Letter.

Date of Government Version: 07/12/2022
Date Data Arrived at EDR: 07/18/2022
Date Made Active in Reports: 09/29/2022
Number of Days to Update: 73

Source: State Water Resoruces Control Board
Telephone: 916-445-9379
Last EDR Contact: 10/19/2022
Next Scheduled EDR Contact: 01/30/2023
Data Release Frequency: Varies

Financial Assurance 1: Financial Assurance Information Listing

Financial Assurance information

Date of Government Version: 07/06/2022
Date Data Arrived at EDR: 07/21/2022
Date Made Active in Reports: 10/03/2022
Number of Days to Update: 74

Source: Department of Toxic Substances Control
Telephone: 916-255-3628
Last EDR Contact: 10/11/2022
Next Scheduled EDR Contact: 01/30/2023
Data Release Frequency: Varies

Financial Assurance 2: Financial Assurance Information Listing

A listing of financial assurance information for solid waste facilities. Financial assurance is intended to ensure that resources are available to pay for the cost of closure, post-closure care, and corrective measures if the owner or operator of a regulated facility is unable or unwilling to pay.

Date of Government Version: 08/09/2022
Date Data Arrived at EDR: 08/10/2022
Date Made Active in Reports: 08/30/2022
Number of Days to Update: 20

Source: California Integrated Waste Management Board
Telephone: 916-341-6066
Last EDR Contact: 11/15/2022
Next Scheduled EDR Contact: 02/20/2023
Data Release Frequency: Varies

ICE: ICE

Contains data pertaining to the Permitted Facilities with Inspections / Enforcements sites tracked in Envirostor.

Date of Government Version: 08/11/2022
Date Data Arrived at EDR: 08/11/2022
Date Made Active in Reports: 10/28/2022
Number of Days to Update: 78

Source: Department of Toxic Subsances Control
Telephone: 877-786-9427
Last EDR Contact: 11/10/2022
Next Scheduled EDR Contact: 02/27/2023
Data Release Frequency: Quarterly

HIST CORTESE: Hazardous Waste & Substance Site List

The sites for the list are designated by the State Water Resource Control Board [LUST], the Integrated Waste Board [SWF/LS], and the Department of Toxic Substances Control [CALSITES]. This listing is no longer updated by the state agency.

Date of Government Version: 04/01/2001
Date Data Arrived at EDR: 01/22/2009
Date Made Active in Reports: 04/08/2009
Number of Days to Update: 76

Source: Department of Toxic Substances Control
Telephone: 916-323-3400
Last EDR Contact: 01/22/2009
Next Scheduled EDR Contact: N/A
Data Release Frequency: No Update Planned

HWP: EnviroStor Permitted Facilities Listing

Detailed information on permitted hazardous waste facilities and corrective action ("cleanups") tracked in EnviroStor.

Date of Government Version: 08/11/2022
Date Data Arrived at EDR: 08/11/2022
Date Made Active in Reports: 10/28/2022
Number of Days to Update: 78

Source: Department of Toxic Substances Control
Telephone: 916-323-3400
Last EDR Contact: 11/10/2022
Next Scheduled EDR Contact: 02/27/2023
Data Release Frequency: Quarterly

HWT: Registered Hazardous Waste Transporter Database

A listing of hazardous waste transporters. In California, unless specifically exempted, it is unlawful for any person to transport hazardous wastes unless the person holds a valid registration issued by DTSC. A hazardous waste transporter registration is valid for one year and is assigned a unique registration number.

Date of Government Version: 07/05/2022
Date Data Arrived at EDR: 07/05/2022
Date Made Active in Reports: 09/19/2022
Number of Days to Update: 76

Source: Department of Toxic Substances Control
Telephone: 916-440-7145
Last EDR Contact: 10/03/2022
Next Scheduled EDR Contact: 01/16/2023
Data Release Frequency: Quarterly

HAZNET: Facility and Manifest Data

Facility and Manifest Data. The data is extracted from the copies of hazardous waste manifests received each year by the DTSC. The annual volume of manifests is typically 700,000 - 1,000,000 annually, representing approximately 350,000 - 500,000 shipments. Data are from the manifests submitted without correction, and therefore many contain some invalid values for data elements such as generator ID, TSD ID, waste category, and disposal method. This database begins with calendar year 1993.

Date of Government Version: 12/31/2021
Date Data Arrived at EDR: 07/05/2022
Date Made Active in Reports: 09/19/2022
Number of Days to Update: 76

Source: California Environmental Protection Agency
Telephone: 916-255-1136
Last EDR Contact: 09/27/2022
Next Scheduled EDR Contact: 01/16/2023
Data Release Frequency: Annually

MINES: Mines Site Location Listing

A listing of mine site locations from the Office of Mine Reclamation.

Date of Government Version: 08/31/2022
Date Data Arrived at EDR: 08/31/2022
Date Made Active in Reports: 11/18/2022
Number of Days to Update: 79

Source: Department of Conservation
Telephone: 916-322-1080
Last EDR Contact: 12/02/2022
Next Scheduled EDR Contact: 03/20/2023
Data Release Frequency: Quarterly

MWMP: Medical Waste Management Program Listing

The Medical Waste Management Program (MWMP) ensures the proper handling and disposal of medical waste by permitting and inspecting medical waste Offsite Treatment Facilities (PDF) and Transfer Stations (PDF) throughout the state. MWMP also oversees all Medical Waste Transporters.

Date of Government Version: 08/08/2022
Date Data Arrived at EDR: 08/25/2022
Date Made Active in Reports: 11/14/2022
Number of Days to Update: 81

Source: Department of Public Health
Telephone: 916-558-1784
Last EDR Contact: 11/29/2022
Next Scheduled EDR Contact: 03/13/2023
Data Release Frequency: Varies

NPDES: NPDES Permits Listing

A listing of NPDES permits, including stormwater.

Date of Government Version: 08/08/2022
Date Data Arrived at EDR: 08/08/2022
Date Made Active in Reports: 10/20/2022
Number of Days to Update: 73

Source: State Water Resources Control Board
Telephone: 916-445-9379
Last EDR Contact: 11/03/2022
Next Scheduled EDR Contact: 02/20/2023
Data Release Frequency: Quarterly

PEST LIC: Pesticide Regulation Licenses Listing

A listing of licenses and certificates issued by the Department of Pesticide Regulation. The DPR issues licenses and/or certificates to: Persons and businesses that apply or sell pesticides; Pest control dealers and brokers; Persons who advise on agricultural pesticide applications.

Date of Government Version: 08/25/2022
Date Data Arrived at EDR: 08/25/2022
Date Made Active in Reports: 11/14/2022
Number of Days to Update: 81

Source: Department of Pesticide Regulation
Telephone: 916-445-4038
Last EDR Contact: 11/29/2022
Next Scheduled EDR Contact: 03/13/2023
Data Release Frequency: Quarterly

PROC: Certified Processors Database
A listing of certified processors.

Date of Government Version: 08/31/2022
Date Data Arrived at EDR: 08/31/2022
Date Made Active in Reports: 11/18/2022
Number of Days to Update: 79

Source: Department of Conservation
Telephone: 916-323-3836
Last EDR Contact: 12/02/2022
Next Scheduled EDR Contact: 03/20/2023
Data Release Frequency: Quarterly

NOTIFY 65: Proposition 65 Records
Listings of all Proposition 65 incidents reported to counties by the State Water Resources Control Board and the Regional Water Quality Control Board. This database is no longer updated by the reporting agency.

Date of Government Version: 09/07/2022
Date Data Arrived at EDR: 09/08/2022
Date Made Active in Reports: 11/29/2022
Number of Days to Update: 82

Source: State Water Resources Control Board
Telephone: 916-445-3846
Last EDR Contact: 12/06/2022
Next Scheduled EDR Contact: 03/27/2023
Data Release Frequency: No Update Planned

UIC: UIC Listing
A listing of wells identified as underground injection wells, in the California Oil and Gas Wells database.

Date of Government Version: 08/31/2022
Date Data Arrived at EDR: 08/31/2022
Date Made Active in Reports: 11/18/2022
Number of Days to Update: 79

Source: Deaprtment of Conservation
Telephone: 916-445-2408
Last EDR Contact: 12/02/2022
Next Scheduled EDR Contact: 03/20/2023
Data Release Frequency: Varies

UIC GEO: Underground Injection Control Sites (GEOTRACKER)
Underground control injection sites

Date of Government Version: 08/31/2022
Date Data Arrived at EDR: 08/31/2022
Date Made Active in Reports: 11/17/2022
Number of Days to Update: 78

Source: State Water Resource Control Board
Telephone: 866-480-1028
Last EDR Contact: 12/02/2022
Next Scheduled EDR Contact: 03/20/2023
Data Release Frequency: Varies

WASTEWATER PITS: Oil Wastewater Pits Listing
Water officials discovered that oil producers have been dumping chemical-laden wastewater into hundreds of unlined pits that are operating without proper permits. Inspections completed by the Central Valley Regional Water Quality Control Board revealed the existence of previously unidentified waste sites. The water boards review found that more than one-third of the region's active disposal pits are operating without permission.

Date of Government Version: 02/11/2021
Date Data Arrived at EDR: 07/01/2021
Date Made Active in Reports: 09/29/2021
Number of Days to Update: 90

Source: RWQCB, Central Valley Region
Telephone: 559-445-5577
Last EDR Contact: 10/06/2022
Next Scheduled EDR Contact: 01/16/2023
Data Release Frequency: Varies

WDS: Waste Discharge System
Sites which have been issued waste discharge requirements.

Date of Government Version: 06/19/2007
Date Data Arrived at EDR: 06/20/2007
Date Made Active in Reports: 06/29/2007
Number of Days to Update: 9

Source: State Water Resources Control Board
Telephone: 916-341-5227
Last EDR Contact: 11/08/2022
Next Scheduled EDR Contact: 02/27/2023
Data Release Frequency: No Update Planned

WIP: Well Investigation Program Case List
Well Investigation Program case in the San Gabriel and San Fernando Valley area.

Date of Government Version: 07/03/2009
Date Data Arrived at EDR: 07/21/2009
Date Made Active in Reports: 08/03/2009
Number of Days to Update: 13

Source: Los Angeles Water Quality Control Board
Telephone: 213-576-6726
Last EDR Contact: 12/13/2022
Next Scheduled EDR Contact: 04/03/2023
Data Release Frequency: No Update Planned

MILITARY PRIV SITES: Military Privatized Sites (GEOTRACKER)
Military privatized sites

Date of Government Version: 08/31/2022
Date Data Arrived at EDR: 08/31/2022
Date Made Active in Reports: 11/17/2022
Number of Days to Update: 78

Source: State Water Resources Control Board
Telephone: 866-480-1028
Last EDR Contact: 12/02/2022
Next Scheduled EDR Contact: 03/20/2023
Data Release Frequency: Varies

PROJECT: Project Sites (GEOTRACKER)
Projects sites

Date of Government Version: 08/31/2022
Date Data Arrived at EDR: 08/31/2022
Date Made Active in Reports: 11/17/2022
Number of Days to Update: 78

Source: State Water Resources Control Board
Telephone: 866-480-1028
Last EDR Contact: 12/02/2022
Next Scheduled EDR Contact: 03/20/2023
Data Release Frequency: Varies

WDR: Waste Discharge Requirements Listing
In general, the Waste Discharge Requirements (WDRs) Program (sometimes also referred to as the "Non Chapter 15 (Non 15) Program") regulates point discharges that are exempt pursuant to Subsection 20090 of Title 27 and not subject to the Federal Water Pollution Control Act. Exemptions from Title 27 may be granted for nine categories of discharges (e.g., sewage, wastewater, etc.) that meet, and continue to meet, the preconditions listed for each specific exemption. The scope of the WDRs Program also includes the discharge of wastes classified as inert, pursuant to section 20230 of Title 27.

Date of Government Version: 08/31/2022
Date Data Arrived at EDR: 08/31/2022
Date Made Active in Reports: 11/18/2022
Number of Days to Update: 79

Source: State Water Resources Control Board
Telephone: 916-341-5810
Last EDR Contact: 12/02/2022
Next Scheduled EDR Contact: 03/20/2023
Data Release Frequency: Quarterly

CIWQS: California Integrated Water Quality System
The California Integrated Water Quality System (CIWQS) is a computer system used by the State and Regional Water Quality Control Boards to track information about places of environmental interest, manage permits and other orders, track inspections, and manage violations and enforcement activities.

Date of Government Version: 08/16/2022
Date Data Arrived at EDR: 08/17/2022
Date Made Active in Reports: 08/18/2022
Number of Days to Update: 1

Source: State Water Resources Control Board
Telephone: 866-794-4977
Last EDR Contact: 11/29/2022
Next Scheduled EDR Contact: 03/13/2023
Data Release Frequency: Varies

CERS: CalEPA Regulated Site Portal Data
The CalEPA Regulated Site Portal database combines data about environmentally regulated sites and facilities in California into a single database. It combines data from a variety of state and federal databases, and provides an overview of regulated activities across the spectrum of environmental programs for any given location in California. These activities include hazardous materials and waste, state and federal cleanups, impacted ground and surface waters, and toxic materials

Date of Government Version: 07/18/2022
Date Data Arrived at EDR: 07/18/2022
Date Made Active in Reports: 09/30/2022
Number of Days to Update: 74

Source: California Environmental Protection Agency
Telephone: 916-323-2514
Last EDR Contact: 10/17/2022
Next Scheduled EDR Contact: 01/30/2023
Data Release Frequency: Varies

NON-CASE INFO: Non-Case Information Sites (GEOTRACKER)
Non-Case Information sites

Date of Government Version: 08/31/2022
Date Data Arrived at EDR: 08/31/2022
Date Made Active in Reports: 11/17/2022
Number of Days to Update: 78

Source: State Water Resources Control Board
Telephone: 866-480-1028
Last EDR Contact: 12/02/2022
Next Scheduled EDR Contact: 03/20/2023
Data Release Frequency: Varies

OTHER OIL GAS: Other Oil & Gas Projects Sites (GEOTRACKER)
Other Oil & Gas Projects sites

Date of Government Version: 08/31/2022
Date Data Arrived at EDR: 08/31/2022
Date Made Active in Reports: 11/17/2022
Number of Days to Update: 78

Source: State Water Resources Control Board
Telephone: 866-480-1028
Last EDR Contact: 12/02/2022
Next Scheduled EDR Contact: 03/20/2023
Data Release Frequency: Varies

PROD WATER PONDS: Produced Water Ponds Sites (GEOTRACKER)
Produced water ponds sites

Date of Government Version: 08/31/2022
Date Data Arrived at EDR: 08/31/2022
Date Made Active in Reports: 11/17/2022
Number of Days to Update: 78

Source: State Water Resources Control Board
Telephone: 866-480-1028
Last EDR Contact: 12/02/2022
Next Scheduled EDR Contact: 03/20/2023
Data Release Frequency: Varies

SAMPLING POINT: Sampling Point ? Public Sites (GEOTRACKER)
Sampling point - public sites

Date of Government Version: 08/31/2022
Date Data Arrived at EDR: 08/31/2022
Date Made Active in Reports: 11/17/2022
Number of Days to Update: 78

Source: State Water Resources Control Board
Telephone: 866-480-1028
Last EDR Contact: 12/02/2022
Next Scheduled EDR Contact: 03/20/2023
Data Release Frequency: Varies

WELL STIM PROJ: Well Stimulation Project (GEOTRACKER)
Includes areas of groundwater monitoring plans, a depiction of the monitoring network, and the facilities, boundaries, and subsurface characteristics of the oilfield and the features (oil and gas wells, produced water ponds, UIC wells, water supply wells, etc?) being monitored

Date of Government Version: 08/31/2022
Date Data Arrived at EDR: 08/31/2022
Date Made Active in Reports: 11/17/2022
Number of Days to Update: 78

Source: State Water Resources Control Board
Telephone: 866-480-1028
Last EDR Contact: 12/02/2022
Next Scheduled EDR Contact: 03/20/2023
Data Release Frequency: Varies

HWTS: Hazardous Waste Tracking System
DTSC maintains the Hazardous Waste Tracking System that stores ID number information since the early 1980s and manifest data since 1993. The system collects both manifest copies from the generator and destination facility.

Date of Government Version: 04/05/2022
Date Data Arrived at EDR: 04/05/2022
Date Made Active in Reports: 04/26/2022
Number of Days to Update: 21

Source: Department of Toxic Substances Control
Telephone: 916-324-2444
Last EDR Contact: 10/03/2022
Next Scheduled EDR Contact: 01/16/2023
Data Release Frequency: Varies

PCS ENF: Enforcement data
No description is available for this data

Date of Government Version: 12/31/2014
Date Data Arrived at EDR: 02/05/2015
Date Made Active in Reports: 03/06/2015
Number of Days to Update: 29

Source: EPA
Telephone: 202-564-2497
Last EDR Contact: 09/28/2022
Next Scheduled EDR Contact: 01/16/2023
Data Release Frequency: Varies

PCS: Permit Compliance System

PCS is a computerized management information system that contains data on National Pollutant Discharge Elimination System (NPDES) permit holding facilities. PCS tracks the permit, compliance, and enforcement status of NPDES facilities.

Date of Government Version: 07/14/2011
Date Data Arrived at EDR: 08/05/2011
Date Made Active in Reports: 09/29/2011
Number of Days to Update: 55

Source: EPA, Office of Water
Telephone: 202-564-2496
Last EDR Contact: 09/28/2022
Next Scheduled EDR Contact: 01/16/2023
Data Release Frequency: Semi-Annually

PCS INACTIVE: Listing of Inactive PCS Permits

An inactive permit is a facility that has shut down or is no longer discharging.

Date of Government Version: 11/05/2014
Date Data Arrived at EDR: 01/06/2015
Date Made Active in Reports: 05/06/2015
Number of Days to Update: 120

Source: EPA
Telephone: 202-564-2496
Last EDR Contact: 09/28/2022
Next Scheduled EDR Contact: 01/16/2023
Data Release Frequency: Semi-Annually

MINES MRDS: Mineral Resources Data System

Mineral Resources Data System

Date of Government Version: 04/06/2018
Date Data Arrived at EDR: 10/21/2019
Date Made Active in Reports: 10/24/2019
Number of Days to Update: 3

Source: USGS
Telephone: 703-648-6533
Last EDR Contact: 11/22/2022
Next Scheduled EDR Contact: 03/06/2023
Data Release Frequency: Varies

EDR HIGH RISK HISTORICAL RECORDS

EDR Exclusive Records

EDR MGP: EDR Proprietary Manufactured Gas Plants

The EDR Proprietary Manufactured Gas Plant Database includes records of coal gas plants (manufactured gas plants) compiled by EDR's researchers. Manufactured gas sites were used in the United States from the 1800's to 1950's to produce a gas that could be distributed and used as fuel. These plants used whale oil, rosin, coal, or a mixture of coal, oil, and water that also produced a significant amount of waste. Many of the byproducts of the gas production, such as coal tar (oily waste containing volatile and non-volatile chemicals), sludges, oils and other compounds are potentially hazardous to human health and the environment. The byproduct from this process was frequently disposed of directly at the plant site and can remain or spread slowly, serving as a continuous source of soil and groundwater contamination.

Date of Government Version: N/A
Date Data Arrived at EDR: N/A
Date Made Active in Reports: N/A
Number of Days to Update: N/A

Source: EDR, Inc.
Telephone: N/A
Last EDR Contact: N/A
Next Scheduled EDR Contact: N/A
Data Release Frequency: No Update Planned

EDR Hist Auto: EDR Exclusive Historical Auto Stations

EDR has searched selected national collections of business directories and has collected listings of potential gas station/filling station/service station sites that were available to EDR researchers. EDR's review was limited to those categories of sources that might, in EDR's opinion, include gas station/filling station/service station establishments. The categories reviewed included, but were not limited to gas, gas station, gasoline station, filling station, auto, automobile repair, auto service station, service station, etc. This database falls within a category of information EDR classifies as "High Risk Historical Records", or HRHR. EDR's HRHR effort presents unique and sometimes proprietary data about past sites and operations that typically create environmental concerns, but may not show up in current government records searches.

Date of Government Version: N/A
Date Data Arrived at EDR: N/A
Date Made Active in Reports: N/A
Number of Days to Update: N/A

Source: EDR, Inc.
Telephone: N/A
Last EDR Contact: N/A
Next Scheduled EDR Contact: N/A
Data Release Frequency: Varies

EDR Hist Cleaner: EDR Exclusive Historical Cleaners

EDR has searched selected national collections of business directories and has collected listings of potential dry cleaner sites that were available to EDR researchers. EDR's review was limited to those categories of sources that might, in EDR's opinion, include dry cleaning establishments. The categories reviewed included, but were not limited to dry cleaners, cleaners, laundry, laundromat, cleaning/laundry, wash & dry etc. This database falls within a category of information EDR classifies as "High Risk Historical Records", or HRHR. EDR's HRHR effort presents unique and sometimes proprietary data about past sites and operations that typically create environmental concerns, but may not show up in current government records searches.

Date of Government Version: N/A
Date Data Arrived at EDR: N/A
Date Made Active in Reports: N/A
Number of Days to Update: N/A

Source: EDR, Inc.
Telephone: N/A
Last EDR Contact: N/A
Next Scheduled EDR Contact: N/A
Data Release Frequency: Varies

EDR RECOVERED GOVERNMENT ARCHIVES

Exclusive Recovered Govt. Archives

RGA LF: Recovered Government Archive Solid Waste Facilities List

The EDR Recovered Government Archive Landfill database provides a list of landfills derived from historical databases and includes many records that no longer appear in current government lists. Compiled from Records formerly available from the Department of Resources Recycling and Recovery in California.

Date of Government Version: N/A
Date Data Arrived at EDR: 07/01/2013
Date Made Active in Reports: 01/13/2014
Number of Days to Update: 196

Source: Department of Resources Recycling and Recovery
Telephone: N/A
Last EDR Contact: 06/01/2012
Next Scheduled EDR Contact: N/A
Data Release Frequency: Varies

RGA LUST: Recovered Government Archive Leaking Underground Storage Tank

The EDR Recovered Government Archive Leaking Underground Storage Tank database provides a list of LUST incidents derived from historical databases and includes many records that no longer appear in current government lists. Compiled from Records formerly available from the State Water Resources Control Board in California.

Date of Government Version: N/A
Date Data Arrived at EDR: 07/01/2013
Date Made Active in Reports: 12/30/2013
Number of Days to Update: 182

Source: State Water Resources Control Board
Telephone: N/A
Last EDR Contact: 06/01/2012
Next Scheduled EDR Contact: N/A
Data Release Frequency: Varies

COUNTY RECORDS

ALAMEDA COUNTY:

CS ALAMEDA: Contaminated Sites

A listing of contaminated sites overseen by the Toxic Release Program (oil and groundwater contamination from chemical releases and spills) and the Leaking Underground Storage Tank Program (soil and ground water contamination from leaking petroleum USTs).

Date of Government Version: 01/09/2019
Date Data Arrived at EDR: 01/11/2019
Date Made Active in Reports: 03/05/2019
Number of Days to Update: 53

Source: Alameda County Environmental Health Services
Telephone: 510-567-6700
Last EDR Contact: 09/27/2022
Next Scheduled EDR Contact: 01/16/2023
Data Release Frequency: Semi-Annually

GOVERNMENT RECORDS SEARCHED / DATA CURRENCY TRACKING

UST ALAMEDA: Underground Tanks
Underground storage tank sites located in Alameda county.

Date of Government Version: 06/29/2022
Date Data Arrived at EDR: 06/29/2022
Date Made Active in Reports: 07/21/2022
Number of Days to Update: 22

Source: Alameda County Environmental Health Services
Telephone: 510-567-6700
Last EDR Contact: 09/27/2022
Next Scheduled EDR Contact: 01/16/2023
Data Release Frequency: Semi-Annually

AMADOR COUNTY:

CUPA AMADOR: CUPA Facility List
Cupa Facility List

Date of Government Version: 07/22/2022
Date Data Arrived at EDR: 07/27/2022
Date Made Active in Reports: 08/01/2022
Number of Days to Update: 5

Source: Amador County Environmental Health
Telephone: 209-223-6439
Last EDR Contact: 10/26/2022
Next Scheduled EDR Contact: 02/13/2023
Data Release Frequency: Varies

BUTTE COUNTY:

CUPA BUTTE: CUPA Facility Listing
Cupa facility list.

Date of Government Version: 04/21/2017
Date Data Arrived at EDR: 04/25/2017
Date Made Active in Reports: 08/09/2017
Number of Days to Update: 106

Source: Public Health Department
Telephone: 530-538-7149
Last EDR Contact: 09/27/2022
Next Scheduled EDR Contact: 01/16/2023
Data Release Frequency: No Update Planned

CALVERAS COUNTY:

CUPA CALVERAS: CUPA Facility Listing
Cupa Facility Listing

Date of Government Version: 06/14/2022
Date Data Arrived at EDR: 06/15/2022
Date Made Active in Reports: 09/02/2022
Number of Days to Update: 79

Source: Calveras County Environmental Health
Telephone: 209-754-6399
Last EDR Contact: 12/13/2022
Next Scheduled EDR Contact: 04/03/2023
Data Release Frequency: Quarterly

COLUSA COUNTY:

CUPA COLUSA: CUPA Facility List
Cupa facility list.

Date of Government Version: 04/06/2020
Date Data Arrived at EDR: 04/23/2020
Date Made Active in Reports: 07/10/2020
Number of Days to Update: 78

Source: Health & Human Services
Telephone: 530-458-0396
Last EDR Contact: 10/26/2022
Next Scheduled EDR Contact: 02/16/2023
Data Release Frequency: Semi-Annually

CONTRA COSTA COUNTY:

SL CONTRA COSTA: Site List
List includes sites from the underground tank, hazardous waste generator and business plan/2185 programs.

Date of Government Version: 07/20/2022
Date Data Arrived at EDR: 07/20/2022
Date Made Active in Reports: 10/03/2022
Number of Days to Update: 75

Source: Contra Costa Health Services Department
Telephone: 925-646-2286
Last EDR Contact: 10/20/2022
Next Scheduled EDR Contact: 02/06/2023
Data Release Frequency: Semi-Annually

DEL NORTE COUNTY:

CUPA DEL NORTE: CUPA Facility List
Cupa Facility list

Date of Government Version: 05/04/2022
Date Data Arrived at EDR: 05/06/2022
Date Made Active in Reports: 07/28/2022
Number of Days to Update: 83

Source: Del Norte County Environmental Health Division
Telephone: 707-465-0426
Last EDR Contact: 10/20/2022
Next Scheduled EDR Contact: 02/06/2023
Data Release Frequency: Varies

EL DORADO COUNTY:

CUPA EL DORADO: CUPA Facility List
CUPA facility list.

Date of Government Version: 08/08/2022
Date Data Arrived at EDR: 08/09/2022
Date Made Active in Reports: 09/01/2022
Number of Days to Update: 23

Source: El Dorado County Environmental Management Department
Telephone: 530-621-6623
Last EDR Contact: 10/20/2022
Next Scheduled EDR Contact: 02/06/2023
Data Release Frequency: Varies

FRESNO COUNTY:

CUPA FRESNO: CUPA Resources List
Certified Unified Program Agency. CUPA's are responsible for implementing a unified hazardous materials and hazardous waste management regulatory program. The agency provides oversight of businesses that deal with hazardous materials, operate underground storage tanks or aboveground storage tanks.

Date of Government Version: 06/28/2021
Date Data Arrived at EDR: 12/21/2021
Date Made Active in Reports: 03/03/2022
Number of Days to Update: 72

Source: Dept. of Community Health
Telephone: 559-445-3271
Last EDR Contact: 09/30/2022
Next Scheduled EDR Contact: 01/09/2023
Data Release Frequency: Semi-Annually

GLENN COUNTY:

CUPA GLENN: CUPA Facility List
Cupa facility list

Date of Government Version: 01/22/2018
Date Data Arrived at EDR: 01/24/2018
Date Made Active in Reports: 03/14/2018
Number of Days to Update: 49

Source: Glenn County Air Pollution Control District
Telephone: 830-934-6500
Last EDR Contact: 10/11/2022
Next Scheduled EDR Contact: 01/30/2023
Data Release Frequency: No Update Planned

HUMBOLDT COUNTY:

CUPA HUMBOLDT: CUPA Facility List
CUPA facility list.

Date of Government Version: 08/12/2021
Date Data Arrived at EDR: 08/12/2021
Date Made Active in Reports: 11/08/2021
Number of Days to Update: 88

Source: Humboldt County Environmental Health
Telephone: N/A
Last EDR Contact: 11/08/2022
Next Scheduled EDR Contact: 02/27/2023
Data Release Frequency: Semi-Annually

IMPERIAL COUNTY:

CUPA IMPERIAL: CUPA Facility List
Cupa facility list.

Date of Government Version: 07/13/2022
Date Data Arrived at EDR: 07/14/2022
Date Made Active in Reports: 09/29/2022
Number of Days to Update: 77

Source: San Diego Border Field Office
Telephone: 760-339-2777
Last EDR Contact: 10/11/2022
Next Scheduled EDR Contact: 01/30/2023
Data Release Frequency: Varies

INYO COUNTY:

CUPA INYO: CUPA Facility List
Cupa facility list.

Date of Government Version: 04/02/2018
Date Data Arrived at EDR: 04/03/2018
Date Made Active in Reports: 06/14/2018
Number of Days to Update: 72

Source: Inyo County Environmental Health Services
Telephone: 760-878-0238
Last EDR Contact: 11/08/2022
Next Scheduled EDR Contact: 02/27/2023
Data Release Frequency: Varies

KERN COUNTY:

CUPA KERN: CUPA Facility List
A listing of sites included in the Kern County Hazardous Material Business Plan.

Date of Government Version: 05/06/2022
Date Data Arrived at EDR: 05/12/2022
Date Made Active in Reports: 08/01/2022
Number of Days to Update: 81

Source: Kern County Public Health
Telephone: 661-321-3000
Last EDR Contact: 10/05/2022
Next Scheduled EDR Contact: 02/16/2023
Data Release Frequency: Varies

UST KERN: Underground Storage Tank Sites & Tank Listing
Kern County Sites and Tanks Listing.

Date of Government Version: 05/06/2022
Date Data Arrived at EDR: 05/12/2022
Date Made Active in Reports: 08/01/2022
Number of Days to Update: 81

Source: Kern County Environment Health Services Department
Telephone: 661-862-8700
Last EDR Contact: 10/05/2022
Next Scheduled EDR Contact: 02/16/2023
Data Release Frequency: Quarterly

KINGS COUNTY:

CUPA KINGS: CUPA Facility List
A listing of sites included in the county's Certified Unified Program Agency database. California's Secretary for Environmental Protection established the unified hazardous materials and hazardous waste regulatory program as required by chapter 6.11 of the California Health and Safety Code. The Unified Program consolidates the administration, permits, inspections, and enforcement activities.

Date of Government Version: 12/03/2020
Date Data Arrived at EDR: 01/26/2021
Date Made Active in Reports: 04/14/2021
Number of Days to Update: 78

Source: Kings County Department of Public Health
Telephone: 559-584-1411
Last EDR Contact: 11/08/2022
Next Scheduled EDR Contact: 02/27/2023
Data Release Frequency: Varies

LAKE COUNTY:

CUPA LAKE: CUPA Facility List
Cupa facility list

Date of Government Version: 07/22/2022
Date Data Arrived at EDR: 07/25/2022
Date Made Active in Reports: 10/05/2022
Number of Days to Update: 72

Source: Lake County Environmental Health
Telephone: 707-263-1164
Last EDR Contact: 10/04/2022
Next Scheduled EDR Contact: 01/23/2023
Data Release Frequency: Varies

LASSEN COUNTY:

CUPA LASSEN: CUPA Facility List
Cupa facility list

Date of Government Version: 07/31/2020
Date Data Arrived at EDR: 08/21/2020
Date Made Active in Reports: 11/09/2020
Number of Days to Update: 80

Source: Lassen County Environmental Health
Telephone: 530-251-8528
Last EDR Contact: 10/11/2022
Next Scheduled EDR Contact: 01/30/2023
Data Release Frequency: Varies

LOS ANGELES COUNTY:

AOCONCERN: Key Areas of Concerns in Los Angeles County
San Gabriel Valley areas where VOC contamination is at or above the MCL as designated by region 9 EPA office. Date of Government Version: 3/30/2009 Exide Site area is a cleanup plan of lead-impacted soil surrounding the former Exide Facility as designated by the DTSC. Date of Government Version: 7/17/2017

Date of Government Version: 03/30/2009
Date Data Arrived at EDR: 03/31/2009
Date Made Active in Reports: 10/23/2009
Number of Days to Update: 206

Source: N/A
Telephone: N/A
Last EDR Contact: 12/06/2022
Next Scheduled EDR Contact: 03/27/2023
Data Release Frequency: No Update Planned

HMS LOS ANGELES: HMS: Street Number List
Industrial Waste and Underground Storage Tank Sites.

Date of Government Version: 07/06/2022
Date Data Arrived at EDR: 07/07/2022
Date Made Active in Reports: 09/21/2022
Number of Days to Update: 76

Source: Department of Public Works
Telephone: 626-458-3517
Last EDR Contact: 09/27/2022
Next Scheduled EDR Contact: 01/16/2023
Data Release Frequency: Semi-Annually

LF LOS ANGELES: List of Solid Waste Facilities
Solid Waste Facilities in Los Angeles County.

Date of Government Version: 07/11/2022
Date Data Arrived at EDR: 07/11/2022
Date Made Active in Reports: 09/23/2022
Number of Days to Update: 74

Source: La County Department of Public Works
Telephone: 818-458-5185
Last EDR Contact: 10/07/2022
Next Scheduled EDR Contact: 01/23/2023
Data Release Frequency: Varies

LF LOS ANGELES CITY: City of Los Angeles Landfills
Landfills owned and maintained by the City of Los Angeles.

Date of Government Version: 01/01/2022
Date Data Arrived at EDR: 01/21/2022
Date Made Active in Reports: 04/11/2022
Number of Days to Update: 80

Source: Engineering & Construction Division
Telephone: 213-473-7869
Last EDR Contact: 10/04/2022
Next Scheduled EDR Contact: 01/23/2023
Data Release Frequency: Varies

LOS ANGELES AST: Active & Inactive AST Inventory
A listing of active & inactive above ground petroleum storage tank site locations, located in the City of Los Angeles.

Date of Government Version: 06/01/2019
Date Data Arrived at EDR: 06/25/2019
Date Made Active in Reports: 08/22/2019
Number of Days to Update: 58

Source: Los Angeles Fire Department
Telephone: 213-978-3800
Last EDR Contact: 12/13/2022
Next Scheduled EDR Contact: 04/03/2023
Data Release Frequency: Varies

LOS ANGELES CO LF METHANE: Methane Producing Landfills
This data was created on April 30, 2012 to represent known disposal sites in Los Angeles County that may produce and emanate methane gas. The shapefile contains disposal sites within Los Angeles County that once accepted degradable refuse material. Information used to create this data was extracted from a landfill survey performed by County Engineers (Major Waste System Map, 1973) as well as historical records from CalRecycle, Regional Water Quality Control Board, and Los Angeles County Department of Public Health

Date of Government Version: 01/10/2022
Date Data Arrived at EDR: 01/12/2022
Date Made Active in Reports: 04/04/2022
Number of Days to Update: 82

Source: Los Angeles County Department of Public Works
Telephone: 626-458-6973
Last EDR Contact: 10/04/2022
Next Scheduled EDR Contact: 01/23/2023
Data Release Frequency: No Update Planned

LOS ANGELES HM: Active & Inactive Hazardous Materials Inventory
A listing of active & inactive hazardous materials facility locations, located in the City of Los Angeles.

Date of Government Version: 08/30/2022
Date Data Arrived at EDR: 09/20/2022
Date Made Active in Reports: 12/07/2022
Number of Days to Update: 78

Source: Los Angeles Fire Department
Telephone: 213-978-3800
Last EDR Contact: 09/20/2022
Next Scheduled EDR Contact: 01/02/2023
Data Release Frequency: Varies

LOS ANGELES UST: Active & Inactive UST Inventory
A listing of active & inactive underground storage tank site locations and underground storage tank historical sites, located in the City of Los Angeles.

Date of Government Version: 08/30/2022
Date Data Arrived at EDR: 09/20/2022
Date Made Active in Reports: 12/08/2022
Number of Days to Update: 79

Source: Los Angeles Fire Department
Telephone: 213-978-3800
Last EDR Contact: 09/20/2022
Next Scheduled EDR Contact: 01/02/2023
Data Release Frequency: Varies

SITE MIT LOS ANGELES: Site Mitigation List
Industrial sites that have had some sort of spill or complaint.

Date of Government Version: 05/26/2021
Date Data Arrived at EDR: 07/09/2021
Date Made Active in Reports: 09/29/2021
Number of Days to Update: 82

Source: Community Health Services
Telephone: 323-890-7806
Last EDR Contact: 10/20/2022
Next Scheduled EDR Contact: 01/30/2023
Data Release Frequency: Annually

UST EL SEGUNDO: City of El Segundo Underground Storage Tank
Underground storage tank sites located in El Segundo city.

Date of Government Version: 01/21/2017
Date Data Arrived at EDR: 04/19/2017
Date Made Active in Reports: 05/10/2017
Number of Days to Update: 21

Source: City of El Segundo Fire Department
Telephone: 310-524-2236
Last EDR Contact: 10/04/2022
Next Scheduled EDR Contact: 01/23/2023
Data Release Frequency: No Update Planned

UST LONG BEACH: City of Long Beach Underground Storage Tank
Underground storage tank sites located in the city of Long Beach.

Date of Government Version: 04/22/2019
Date Data Arrived at EDR: 04/23/2019
Date Made Active in Reports: 06/27/2019
Number of Days to Update: 65

Source: City of Long Beach Fire Department
Telephone: 562-570-2563
Last EDR Contact: 10/11/2022
Next Scheduled EDR Contact: 01/30/2023
Data Release Frequency: Varies

UST TORRANCE: City of Torrance Underground Storage Tank
Underground storage tank sites located in the city of Torrance.

Date of Government Version: 04/22/2022
Date Data Arrived at EDR: 07/19/2022
Date Made Active in Reports: 09/30/2022
Number of Days to Update: 73

Source: City of Torrance Fire Department
Telephone: 310-618-2973
Last EDR Contact: 10/11/2022
Next Scheduled EDR Contact: 01/30/2023
Data Release Frequency: Semi-Annually

MADERA COUNTY:

CUPA MADERA: CUPA Facility List
A listing of sites included in the county's Certified Unified Program Agency database. California's Secretary for Environmental Protection established the unified hazardous materials and hazardous waste regulatory program as required by chapter 6.11 of the California Health and Safety Code. The Unified Program consolidates the administration, permits, inspections, and enforcement activities.

Date of Government Version: 08/10/2020
Date Data Arrived at EDR: 08/12/2020
Date Made Active in Reports: 10/23/2020
Number of Days to Update: 72

Source: Madera County Environmental Health
Telephone: 559-675-7823
Last EDR Contact: 11/08/2022
Next Scheduled EDR Contact: 02/27/2023
Data Release Frequency: Varies

MARIN COUNTY:

UST MARIN: Underground Storage Tank Sites
Currently permitted USTs in Marin County.

Date of Government Version: 09/26/2018
Date Data Arrived at EDR: 10/04/2018
Date Made Active in Reports: 11/02/2018
Number of Days to Update: 29

Source: Public Works Department Waste Management
Telephone: 415-473-6647
Last EDR Contact: 09/21/2022
Next Scheduled EDR Contact: 01/10/2023
Data Release Frequency: Semi-Annually

MENDOCINO COUNTY:

UST MENDOCINO: Mendocino County UST Database
A listing of underground storage tank locations in Mendocino County.

Date of Government Version: 09/22/2021
Date Data Arrived at EDR: 11/18/2021
Date Made Active in Reports: 11/22/2021
Number of Days to Update: 4

Source: Department of Public Health
Telephone: 707-463-4466
Last EDR Contact: 11/15/2022
Next Scheduled EDR Contact: 03/06/2023
Data Release Frequency: Annually

MERCED COUNTY:

CUPA MERCED: CUPA Facility List
CUPA facility list.

Date of Government Version: 02/15/2022
Date Data Arrived at EDR: 02/17/2022
Date Made Active in Reports: 05/11/2022
Number of Days to Update: 83

Source: Merced County Environmental Health
Telephone: 209-381-1094
Last EDR Contact: 11/08/2022
Next Scheduled EDR Contact: 02/27/2023
Data Release Frequency: Varies

MONO COUNTY:

CUPA MONO: CUPA Facility List
CUPA Facility List

Date of Government Version: 02/22/2021
Date Data Arrived at EDR: 03/02/2021
Date Made Active in Reports: 05/19/2021
Number of Days to Update: 78

Source: Mono County Health Department
Telephone: 760-932-5580
Last EDR Contact: 11/15/2022
Next Scheduled EDR Contact: 03/06/2023
Data Release Frequency: Varies

MONTEREY COUNTY:

CUPA MONTEREY: CUPA Facility Listing
CUPA Program listing from the Environmental Health Division.

Date of Government Version: 10/04/2021
Date Data Arrived at EDR: 10/06/2021
Date Made Active in Reports: 12/29/2021
Number of Days to Update: 84

Source: Monterey County Health Department
Telephone: 831-796-1297
Last EDR Contact: 11/15/2022
Next Scheduled EDR Contact: 01/09/2023
Data Release Frequency: Varies

NAPA COUNTY:

LUST NAPA: Sites With Reported Contamination
A listing of leaking underground storage tank sites located in Napa county.

Date of Government Version: 01/09/2017
Date Data Arrived at EDR: 01/11/2017
Date Made Active in Reports: 03/02/2017
Number of Days to Update: 50

Source: Napa County Department of Environmental Management
Telephone: 707-253-4269
Last EDR Contact: 11/15/2022
Next Scheduled EDR Contact: 03/06/2023
Data Release Frequency: No Update Planned

UST NAPA: Closed and Operating Underground Storage Tank Sites
Underground storage tank sites located in Napa county.

Date of Government Version: 09/05/2019
Date Data Arrived at EDR: 09/09/2019
Date Made Active in Reports: 10/31/2019
Number of Days to Update: 52

Source: Napa County Department of Environmental Management
Telephone: 707-253-4269
Last EDR Contact: 11/15/2022
Next Scheduled EDR Contact: 03/06/2023
Data Release Frequency: No Update Planned

NEVADA COUNTY:

CUPA NEVADA: CUPA Facility List
CUPA facility list.

Date of Government Version: 07/21/2022
Date Data Arrived at EDR: 07/25/2022
Date Made Active in Reports: 07/28/2022
Number of Days to Update: 3

Source: Community Development Agency
Telephone: 530-265-1467
Last EDR Contact: 10/20/2022
Next Scheduled EDR Contact: 02/06/2023
Data Release Frequency: Varies

ORANGE COUNTY:

IND_SITE ORANGE: List of Industrial Site Cleanups
Petroleum and non-petroleum spills.

Date of Government Version: 05/24/2022
Date Data Arrived at EDR: 08/09/2022
Date Made Active in Reports: 10/28/2022
Number of Days to Update: 80

Source: Health Care Agency
Telephone: 714-834-3446
Last EDR Contact: 11/03/2022
Next Scheduled EDR Contact: 02/13/2023
Data Release Frequency: Annually

LUST ORANGE: List of Underground Storage Tank Cleanups
Orange County Underground Storage Tank Cleanups (LUST).

Date of Government Version: 04/08/2022
Date Data Arrived at EDR: 05/18/2022
Date Made Active in Reports: 08/03/2022
Number of Days to Update: 77

Source: Health Care Agency
Telephone: 714-834-3446
Last EDR Contact: 11/03/2022
Next Scheduled EDR Contact: 02/13/2023
Data Release Frequency: Quarterly

UST ORANGE: List of Underground Storage Tank Facilities
Orange County Underground Storage Tank Facilities (UST).

Date of Government Version: 05/24/2022
Date Data Arrived at EDR: 08/01/2022
Date Made Active in Reports: 10/20/2022
Number of Days to Update: 80

Source: Health Care Agency
Telephone: 714-834-3446
Last EDR Contact: 11/03/2022
Next Scheduled EDR Contact: 02/13/2023
Data Release Frequency: Quarterly

PLACER COUNTY:

MS PLACER: Master List of Facilities
List includes aboveground tanks, underground tanks and cleanup sites.

Date of Government Version: 08/26/2022
Date Data Arrived at EDR: 08/29/2022
Date Made Active in Reports: 11/15/2022
Number of Days to Update: 78

Source: Placer County Health and Human Services
Telephone: 530-745-2363
Last EDR Contact: 11/22/2022
Next Scheduled EDR Contact: 03/13/2023
Data Release Frequency: Semi-Annually

PLUMAS COUNTY:

CUPA PLUMAS: CUPA Facility List
Plumas County CUPA Program facilities.

Date of Government Version: 03/31/2019
Date Data Arrived at EDR: 04/23/2019
Date Made Active in Reports: 06/26/2019
Number of Days to Update: 64

Source: Plumas County Environmental Health
Telephone: 530-283-6355
Last EDR Contact: 10/11/2022
Next Scheduled EDR Contact: 01/30/2023
Data Release Frequency: Varies

RIVERSIDE COUNTY:

LUST RIVERSIDE: Listing of Underground Tank Cleanup Sites
Riverside County Underground Storage Tank Cleanup Sites (LUST).

Date of Government Version: 09/22/2022
Date Data Arrived at EDR: 09/26/2022
Date Made Active in Reports: 12/09/2022
Number of Days to Update: 74

Source: Department of Environmental Health
Telephone: 951-358-5055
Last EDR Contact: 12/06/2022
Next Scheduled EDR Contact: 03/27/2023
Data Release Frequency: Quarterly

UST RIVERSIDE: Underground Storage Tank Tank List
Underground storage tank sites located in Riverside county.

Date of Government Version: 09/22/2022
Date Data Arrived at EDR: 09/26/2022
Date Made Active in Reports: 12/09/2022
Number of Days to Update: 74

Source: Department of Environmental Health
Telephone: 951-358-5055
Last EDR Contact: 12/06/2022
Next Scheduled EDR Contact: 03/27/2023
Data Release Frequency: Quarterly

SACRAMENTO COUNTY:

CS SACRAMENTO: Toxic Site Clean-Up List
List of sites where unauthorized releases of potentially hazardous materials have occurred.

Date of Government Version: 06/18/2021
Date Data Arrived at EDR: 09/28/2021
Date Made Active in Reports: 12/14/2021
Number of Days to Update: 77

Source: Sacramento County Environmental Management
Telephone: 916-875-8406
Last EDR Contact: 09/30/2022
Next Scheduled EDR Contact: 01/09/2023
Data Release Frequency: Quarterly

ML SACRAMENTO: Master Hazardous Materials Facility List
Any business that has hazardous materials on site - hazardous material storage sites, underground storage tanks, waste generators.

Date of Government Version: 05/04/2022
Date Data Arrived at EDR: 06/30/2022
Date Made Active in Reports: 07/05/2022
Number of Days to Update: 5

Source: Sacramento County Environmental Management
Telephone: 916-875-8406
Last EDR Contact: 12/09/2022
Next Scheduled EDR Contact: 01/10/2023
Data Release Frequency: Quarterly

SAN BENITO COUNTY:

CUPA SAN BENITO: CUPA Facility List
Cupa facility list

Date of Government Version: 07/27/2022
Date Data Arrived at EDR: 07/27/2022
Date Made Active in Reports: 10/11/2022
Number of Days to Update: 76

Source: San Benito County Environmental Health
Telephone: N/A
Last EDR Contact: 10/26/2022
Next Scheduled EDR Contact: 02/16/2023
Data Release Frequency: Varies

SAN BERNARDINO COUNTY:

PERMITS SAN BERNARDINO: Hazardous Material Permits
This listing includes underground storage tanks, medical waste handlers/generators, hazardous materials handlers, hazardous waste generators, and waste oil generators/handlers.

Date of Government Version: 08/22/2022
Date Data Arrived at EDR: 08/23/2022
Date Made Active in Reports: 11/11/2022
Number of Days to Update: 80

Source: San Bernardino County Fire Department Hazardous Materials Division
Telephone: 909-387-3041
Last EDR Contact: 10/28/2022
Next Scheduled EDR Contact: 02/16/2023
Data Release Frequency: Quarterly

SAN DIEGO COUNTY:

HMMD SAN DIEGO: Hazardous Materials Management Division Database

The database includes: HE58 - This report contains the business name, site address, business phone number, establishment 'H' permit number, type of permit, and the business status. HE17 - In addition to providing the same information provided in the HE58 listing, HE17 provides inspection dates, violations received by the establishment, hazardous waste generated, the quantity, method of storage, treatment/disposal of waste and the hauler, and information on underground storage tanks. Unauthorized Release List - Includes a summary of environmental contamination cases in San Diego County (underground tank cases, non-tank cases, groundwater contamination, and soil contamination are included.)

Date of Government Version: 08/25/2022
Date Data Arrived at EDR: 08/25/2022
Date Made Active in Reports: 11/15/2022
Number of Days to Update: 82

Source: Hazardous Materials Management Division
Telephone: 619-338-2268
Last EDR Contact: 11/29/2022
Next Scheduled EDR Contact: 03/13/2023
Data Release Frequency: Quarterly

LF SAN DIEGO: Solid Waste Facilities

San Diego County Solid Waste Facilities.

Date of Government Version: 10/27/2021
Date Data Arrived at EDR: 03/04/2022
Date Made Active in Reports: 05/31/2022
Number of Days to Update: 88

Source: Department of Health Services
Telephone: 619-338-2209
Last EDR Contact: 10/11/2022
Next Scheduled EDR Contact: 01/30/2023
Data Release Frequency: Varies

SAN DIEGO CO LOP: Local Oversight Program Listing

A listing of all LOP release sites that are or were under the County of San Diego's jurisdiction. Included are closed or transferred cases, open cases, and cases that did not have a case type indicated. The cases without a case type are mostly complaints; however, some of them could be LOP cases.

Date of Government Version: 07/22/2021
Date Data Arrived at EDR: 10/19/2021
Date Made Active in Reports: 01/13/2022
Number of Days to Update: 86

Source: Department of Environmental Health
Telephone: 858-505-6874
Last EDR Contact: 10/11/2022
Next Scheduled EDR Contact: 01/30/2023
Data Release Frequency: Varies

SAN DIEGO CO SAM: Environmental Case Listing

The listing contains all underground tank release cases and projects pertaining to properties contaminated with hazardous substances that are actively under review by the Site Assessment and Mitigation Program.

Date of Government Version: 03/23/2010
Date Data Arrived at EDR: 06/15/2010
Date Made Active in Reports: 07/09/2010
Number of Days to Update: 24

Source: San Diego County Department of Environmental Health
Telephone: 619-338-2371
Last EDR Contact: 11/22/2022
Next Scheduled EDR Contact: 03/13/2023
Data Release Frequency: No Update Planned

SAN FRANCISCO COUNTY:

CUPA SAN FRANCISCO CO: CUPA Facility Listing

Cupa facilities

Date of Government Version: 08/04/2022
Date Data Arrived at EDR: 08/04/2022
Date Made Active in Reports: 10/20/2022
Number of Days to Update: 77

Source: San Francisco County Department of Environmental Health
Telephone: 415-252-3896
Last EDR Contact: 10/26/2022
Next Scheduled EDR Contact: 02/16/2023
Data Release Frequency: Varies

LUST SAN FRANCISCO: Local Oversite Facilities
A listing of leaking underground storage tank sites located in San Francisco county.

Date of Government Version: 09/19/2008
Date Data Arrived at EDR: 09/19/2008
Date Made Active in Reports: 09/29/2008
Number of Days to Update: 10

Source: Department Of Public Health San Francisco County
Telephone: 415-252-3920
Last EDR Contact: 10/26/2022
Next Scheduled EDR Contact: 02/16/2023
Data Release Frequency: No Update Planned

UST SAN FRANCISCO: Underground Storage Tank Information
Underground storage tank sites located in San Francisco county.

Date of Government Version: 08/04/2022
Date Data Arrived at EDR: 08/04/2022
Date Made Active in Reports: 10/20/2022
Number of Days to Update: 77

Source: Department of Public Health
Telephone: 415-252-3920
Last EDR Contact: 10/26/2022
Next Scheduled EDR Contact: 02/13/2023
Data Release Frequency: Quarterly

SAN FRANCISO COUNTY:

SAN FRANCISCO MAHER: Maher Ordinance Property Listing
a listing of properties that fall within a Maher Ordinance, for all of San Francisco

Date of Government Version: 01/18/2022
Date Data Arrived at EDR: 01/20/2022
Date Made Active in Reports: 04/27/2022
Number of Days to Update: 97

Source: San Francisco Planning
Telephone: 628-652-7483
Last EDR Contact: 10/07/2022
Next Scheduled EDR Contact: 01/30/2023
Data Release Frequency: Varies

SAN JOAQUIN COUNTY:

UST SAN JOAQUIN: San Joaquin Co. UST
A listing of underground storage tank locations in San Joaquin county.

Date of Government Version: 06/22/2018
Date Data Arrived at EDR: 06/26/2018
Date Made Active in Reports: 07/11/2018
Number of Days to Update: 15

Source: Environmental Health Department
Telephone: N/A
Last EDR Contact: 12/06/2022
Next Scheduled EDR Contact: 03/27/2023
Data Release Frequency: Semi-Annually

SAN LUIS OBISPO COUNTY:

CUPA SAN LUIS OBISPO: CUPA Facility List
Cupa Facility List.

Date of Government Version: 08/10/2022
Date Data Arrived at EDR: 08/11/2022
Date Made Active in Reports: 10/28/2022
Number of Days to Update: 78

Source: San Luis Obispo County Public Health Department
Telephone: 805-781-5596
Last EDR Contact: 11/08/2022
Next Scheduled EDR Contact: 02/27/2023
Data Release Frequency: Varies

SAN MATEO COUNTY:

BI SAN MATEO: Business Inventory
List includes Hazardous Materials Business Plan, hazardous waste generators, and underground storage tanks.

Date of Government Version: 02/20/2020
Date Data Arrived at EDR: 02/20/2020
Date Made Active in Reports: 04/24/2020
Number of Days to Update: 64

Source: San Mateo County Environmental Health Services Division
Telephone: 650-363-1921
Last EDR Contact: 12/09/2022
Next Scheduled EDR Contact: 03/20/2023
Data Release Frequency: Annually

LUST SAN MATEO: Fuel Leak List
A listing of leaking underground storage tank sites located in San Mateo county.

Date of Government Version: 03/29/2019
Date Data Arrived at EDR: 03/29/2019
Date Made Active in Reports: 05/29/2019
Number of Days to Update: 61

Source: San Mateo County Environmental Health Services Division
Telephone: 650-363-1921
Last EDR Contact: 11/30/2022
Next Scheduled EDR Contact: 03/20/2023
Data Release Frequency: Semi-Annually

SANTA BARBARA COUNTY:

CUPA SANTA BARBARA: CUPA Facility Listing
CUPA Program Listing from the Environmental Health Services division.

Date of Government Version: 09/08/2011
Date Data Arrived at EDR: 09/09/2011
Date Made Active in Reports: 10/07/2011
Number of Days to Update: 28

Source: Santa Barbara County Public Health Department
Telephone: 805-686-8167
Last EDR Contact: 11/08/2022
Next Scheduled EDR Contact: 02/27/2023
Data Release Frequency: No Update Planned

SANTA CLARA COUNTY:

CUPA SANTA CLARA: Cupa Facility List
Cupa facility list

Date of Government Version: 05/16/2022
Date Data Arrived at EDR: 05/18/2022
Date Made Active in Reports: 08/04/2022
Number of Days to Update: 78

Source: Department of Environmental Health
Telephone: 408-918-1973
Last EDR Contact: 10/28/2022
Next Scheduled EDR Contact: 02/27/2023
Data Release Frequency: Varies

HIST LUST SANTA CLARA: HIST LUST - Fuel Leak Site Activity Report
A listing of open and closed leaking underground storage tanks. This listing is no longer updated by the county. Leaking underground storage tanks are now handled by the Department of Environmental Health.

Date of Government Version: 03/29/2005
Date Data Arrived at EDR: 03/30/2005
Date Made Active in Reports: 04/21/2005
Number of Days to Update: 22

Source: Santa Clara Valley Water District
Telephone: 408-265-2600
Last EDR Contact: 03/23/2009
Next Scheduled EDR Contact: 06/22/2009
Data Release Frequency: No Update Planned

LUST SANTA CLARA: LOP Listing
A listing of leaking underground storage tanks located in Santa Clara county.

Date of Government Version: 03/03/2014
Date Data Arrived at EDR: 03/05/2014
Date Made Active in Reports: 03/18/2014
Number of Days to Update: 13

Source: Department of Environmental Health
Telephone: 408-918-3417
Last EDR Contact: 11/15/2022
Next Scheduled EDR Contact: 03/06/2023
Data Release Frequency: No Update Planned

SAN JOSE HAZMAT: Hazardous Material Facilities
Hazardous material facilities, including underground storage tank sites.

Date of Government Version: 11/03/2020
Date Data Arrived at EDR: 11/05/2020
Date Made Active in Reports: 01/26/2021
Number of Days to Update: 82

Source: City of San Jose Fire Department
Telephone: 408-535-7694
Last EDR Contact: 10/26/2022
Next Scheduled EDR Contact: 02/16/2023
Data Release Frequency: Annually

SANTA CRUZ COUNTY:

CUPA SANTA CRUZ: CUPA Facility List
CUPA facility listing.

Date of Government Version: 01/21/2017
Date Data Arrived at EDR: 02/22/2017
Date Made Active in Reports: 05/23/2017
Number of Days to Update: 90

Source: Santa Cruz County Environmental Health
Telephone: 831-464-2761
Last EDR Contact: 11/08/2022
Next Scheduled EDR Contact: 02/27/2023
Data Release Frequency: Varies

SHASTA COUNTY:

CUPA SHASTA: CUPA Facility List
Cupa Facility List.

Date of Government Version: 06/15/2017
Date Data Arrived at EDR: 06/19/2017
Date Made Active in Reports: 08/09/2017
Number of Days to Update: 51

Source: Shasta County Department of Resource Management
Telephone: 530-225-5789
Last EDR Contact: 11/08/2022
Next Scheduled EDR Contact: 02/27/2023
Data Release Frequency: Varies

SOLANO COUNTY:

LUST SOLANO: Leaking Underground Storage Tanks
A listing of leaking underground storage tank sites located in Solano county.

Date of Government Version: 06/04/2019
Date Data Arrived at EDR: 06/06/2019
Date Made Active in Reports: 08/13/2019
Number of Days to Update: 68

Source: Solano County Department of Environmental Management
Telephone: 707-784-6770
Last EDR Contact: 11/22/2022
Next Scheduled EDR Contact: 03/13/2023
Data Release Frequency: Quarterly

UST SOLANO: Underground Storage Tanks
Underground storage tank sites located in Solano county.

Date of Government Version: 09/15/2021
Date Data Arrived at EDR: 09/16/2021
Date Made Active in Reports: 12/09/2021
Number of Days to Update: 84

Source: Solano County Department of Environmental Management
Telephone: 707-784-6770
Last EDR Contact: 11/22/2022
Next Scheduled EDR Contact: 03/13/2023
Data Release Frequency: Quarterly

SONOMA COUNTY:

CUPA SONOMA: Cupa Facility List
Cupa Facility list

Date of Government Version: 07/02/2021
Date Data Arrived at EDR: 07/06/2021
Date Made Active in Reports: 07/14/2021
Number of Days to Update: 8

Source: County of Sonoma Fire & Emergency Services Department
Telephone: 707-565-1174
Last EDR Contact: 12/13/2022
Next Scheduled EDR Contact: 04/03/2023
Data Release Frequency: Varies

LUST SONOMA: Leaking Underground Storage Tank Sites
A listing of leaking underground storage tank sites located in Sonoma county.

Date of Government Version: 06/30/2021
Date Data Arrived at EDR: 06/30/2021
Date Made Active in Reports: 09/24/2021
Number of Days to Update: 86

Source: Department of Health Services
Telephone: 707-565-6565
Last EDR Contact: 12/13/2022
Next Scheduled EDR Contact: 04/03/2023
Data Release Frequency: Quarterly

STANISLAUS COUNTY:

CUPA STANISLAUS: CUPA Facility List
Cupa facility list

Date of Government Version: 02/08/2022
Date Data Arrived at EDR: 02/10/2022
Date Made Active in Reports: 05/04/2022
Number of Days to Update: 83

Source: Stanislaus County Department of Ennvironmental Protection
Telephone: 209-525-6751
Last EDR Contact: 10/04/2022
Next Scheduled EDR Contact: 01/23/2023
Data Release Frequency: Varies

SUTTER COUNTY:

UST SUTTER: Underground Storage Tanks
Underground storage tank sites located in Sutter county.

Date of Government Version: 08/03/2022
Date Data Arrived at EDR: 08/25/2022
Date Made Active in Reports: 11/14/2022
Number of Days to Update: 81

Source: Sutter County Environmental Health Services
Telephone: 530-822-7500
Last EDR Contact: 11/23/2022
Next Scheduled EDR Contact: 03/13/2023
Data Release Frequency: Semi-Annually

TEHAMA COUNTY:

CUPA TEHAMA: CUPA Facility List
Cupa facilities

Date of Government Version: 07/27/2022
Date Data Arrived at EDR: 07/27/2022
Date Made Active in Reports: 10/11/2022
Number of Days to Update: 76

Source: Tehama County Department of Environmental Health
Telephone: 530-527-8020
Last EDR Contact: 11/08/2022
Next Scheduled EDR Contact: 02/16/2023
Data Release Frequency: Varies

TRINITY COUNTY:

CUPA TRINITY: CUPA Facility List
Cupa facility list

Date of Government Version: 07/13/2022
Date Data Arrived at EDR: 07/14/2022
Date Made Active in Reports: 09/29/2022
Number of Days to Update: 77

Source: Department of Toxic Substances Control
Telephone: 760-352-0381
Last EDR Contact: 10/11/2022
Next Scheduled EDR Contact: 01/30/2023
Data Release Frequency: Varies

TULARE COUNTY:

CUPA TULARE: CUPA Facility List
Cupa program facilities

Date of Government Version: 04/26/2021
Date Data Arrived at EDR: 04/28/2021
Date Made Active in Reports: 07/13/2021
Number of Days to Update: 76

Source: Tulare County Environmental Health Services Division
Telephone: 559-624-7400
Last EDR Contact: 10/05/2022
Next Scheduled EDR Contact: 02/16/2023
Data Release Frequency: Varies

TUOLUMNE COUNTY:

CUPA TUOLUMNE: CUPA Facility List
Cupa facility list

Date of Government Version: 04/23/2018
Date Data Arrived at EDR: 04/25/2018
Date Made Active in Reports: 06/25/2018
Number of Days to Update: 61

Source: Divison of Environmental Health
Telephone: 209-533-5633
Last EDR Contact: 10/11/2022
Next Scheduled EDR Contact: 01/30/2023
Data Release Frequency: Varies

VENTURA COUNTY:

BWT VENTURA: Business Plan, Hazardous Waste Producers, and Operating Underground Tanks
The BWT list indicates by site address whether the Environmental Health Division has Business Plan (B), Waste Producer (W), and/or Underground Tank (T) information.

Date of Government Version: 05/26/2022
Date Data Arrived at EDR: 07/21/2022
Date Made Active in Reports: 09/30/2022
Number of Days to Update: 71

Source: Ventura County Environmental Health Division
Telephone: 805-654-2813
Last EDR Contact: 10/17/2022
Next Scheduled EDR Contact: 01/30/2023
Data Release Frequency: Quarterly

LF VENTURA: Inventory of Illegal Abandoned and Inactive Sites
Ventura County Inventory of Closed, Illegal Abandoned, and Inactive Sites.

Date of Government Version: 12/01/2011
Date Data Arrived at EDR: 12/01/2011
Date Made Active in Reports: 01/19/2012
Number of Days to Update: 49

Source: Environmental Health Division
Telephone: 805-654-2813
Last EDR Contact: 09/21/2022
Next Scheduled EDR Contact: 01/10/2023
Data Release Frequency: No Update Planned

LUST VENTURA: Listing of Underground Tank Cleanup Sites
Ventura County Underground Storage Tank Cleanup Sites (LUST).

Date of Government Version: 05/29/2008
Date Data Arrived at EDR: 06/24/2008
Date Made Active in Reports: 07/31/2008
Number of Days to Update: 37

Source: Environmental Health Division
Telephone: 805-654-2813
Last EDR Contact: 11/01/2022
Next Scheduled EDR Contact: 02/20/2023
Data Release Frequency: No Update Planned

MED WASTE VENTURA: Medical Waste Program List
To protect public health and safety and the environment from potential exposure to disease causing agents, the Environmental Health Division Medical Waste Program regulates the generation, handling, storage, treatment and disposal of medical waste throughout the County.

Date of Government Version: 05/26/2022
Date Data Arrived at EDR: 07/25/2022
Date Made Active in Reports: 10/05/2022
Number of Days to Update: 72

Source: Ventura County Resource Management Agency
Telephone: 805-654-2813
Last EDR Contact: 10/17/2022
Next Scheduled EDR Contact: 01/30/2023
Data Release Frequency: Quarterly

UST VENTURA: Underground Tank Closed Sites List
Ventura County Operating Underground Storage Tank Sites (UST)/Underground Tank Closed Sites List.

Date of Government Version: 08/29/2022
Date Data Arrived at EDR: 08/31/2022
Date Made Active in Reports: 11/21/2022
Number of Days to Update: 82

Source: Environmental Health Division
Telephone: 805-654-2813
Last EDR Contact: 12/02/2022
Next Scheduled EDR Contact: 03/20/2023
Data Release Frequency: Quarterly

YOLO COUNTY:

UST YOLO: Underground Storage Tank Comprehensive Facility Report
Underground storage tank sites located in Yolo county.

Date of Government Version: 06/22/2022
Date Data Arrived at EDR: 06/30/2022
Date Made Active in Reports: 09/14/2022
Number of Days to Update: 76

Source: Yolo County Department of Health
Telephone: 530-666-8646
Last EDR Contact: 09/21/2022
Next Scheduled EDR Contact: 01/10/2023
Data Release Frequency: Annually

YUBA COUNTY:

CUPA YUBA: CUPA Facility List
CUPA facility listing for Yuba County.

Date of Government Version: 10/25/2022
Date Data Arrived at EDR: 10/26/2022
Date Made Active in Reports: 10/31/2022
Number of Days to Update: 5

Source: Yuba County Environmental Health Department
Telephone: 530-749-7523
Last EDR Contact: 10/20/2022
Next Scheduled EDR Contact: 02/06/2023
Data Release Frequency: Varies

OTHER DATABASE(S)

Depending on the geographic area covered by this report, the data provided in these specialty databases may or may not be complete. For example, the existence of wetlands information data in a specific report does not mean that all wetlands in the area covered by the report are included. Moreover, the absence of any reported wetlands information does not necessarily mean that wetlands do not exist in the area covered by the report.

CT MANIFEST: Hazardous Waste Manifest Data
Facility and manifest data. Manifest is a document that lists and tracks hazardous waste from the generator through transporters to a tsd facility.

Date of Government Version: 08/08/2022
Date Data Arrived at EDR: 08/08/2022
Date Made Active in Reports: 10/21/2022
Number of Days to Update: 74

Source: Department of Energy & Environmental Protection
Telephone: 860-424-3375
Last EDR Contact: 11/16/2022
Next Scheduled EDR Contact: 02/20/2023
Data Release Frequency: No Update Planned

NJ MANIFEST: Manifest Information
Hazardous waste manifest information.

Date of Government Version: 12/31/2018
Date Data Arrived at EDR: 04/10/2019
Date Made Active in Reports: 05/16/2019
Number of Days to Update: 36

Source: Department of Environmental Protection
Telephone: N/A
Last EDR Contact: 10/03/2022
Next Scheduled EDR Contact: 01/16/2023
Data Release Frequency: Annually

NY MANIFEST: Facility and Manifest Data
Manifest is a document that lists and tracks hazardous waste from the generator through transporters to a TSD facility.

Date of Government Version: 01/01/2019
Date Data Arrived at EDR: 10/29/2021
Date Made Active in Reports: 01/19/2022
Number of Days to Update: 82

Source: Department of Environmental Conservation
Telephone: 518-402-8651
Last EDR Contact: 10/28/2022
Next Scheduled EDR Contact: 02/06/2023
Data Release Frequency: Quarterly

PA MANIFEST: Manifest Information
Hazardous waste manifest information.

Date of Government Version: 06/30/2018
Date Data Arrived at EDR: 07/19/2019
Date Made Active in Reports: 09/10/2019
Number of Days to Update: 53

Source: Department of Environmental Protection
Telephone: 717-783-8990
Last EDR Contact: 10/05/2022
Next Scheduled EDR Contact: 01/23/2023
Data Release Frequency: Annually

RI MANIFEST: Manifest information
Hazardous waste manifest information

Date of Government Version: 12/31/2020
Date Data Arrived at EDR: 11/30/2021
Date Made Active in Reports: 02/18/2022
Number of Days to Update: 80

Source: Department of Environmental Management
Telephone: 401-222-2797
Last EDR Contact: 12/07/2022
Next Scheduled EDR Contact: 02/27/2023
Data Release Frequency: Annually

WI MANIFEST: Manifest Information
Hazardous waste manifest information.

Date of Government Version: 05/31/2018
Date Data Arrived at EDR: 06/19/2019
Date Made Active in Reports: 09/03/2019
Number of Days to Update: 76

Source: Department of Natural Resources
Telephone: N/A
Last EDR Contact: 12/01/2022
Next Scheduled EDR Contact: 03/20/2023
Data Release Frequency: Annually

Oil/Gas Pipelines
Source: Endeavor Business Media
Petroleum Bundle (Crude Oil, Refined Products, Petrochemicals, Gas Liquids (LPG/NGL), and Specialty Gases (Miscellaneous)) N = Natural Gas Bundle (Natural Gas, Gas Liquids (LPG/NGL), and Specialty Gases (Miscellaneous)). This map includes information copyrighted by Endeavor Business Media. This information is provided on a best effort basis and Endeavor Business Media does not guarantee its accuracy nor warrant its fitness for any particular purpose. Such information has been reprinted with the permission of Endeavor Business Media.

Electric Power Transmission Line Data
Source: Endeavor Business Media
This map includes information copyrighted by Endeavor Business Media. This information is provided on a best effort basis and Endeavor Business Media does not guarantee its accuracy nor warrant its fitness for any particular purpose. Such information has been reprinted with the permission of Endeavor Business Media.

Sensitive Receptors: There are individuals deemed sensitive receptors due to their fragile immune systems and special sensitivity to environmental discharges. These sensitive receptors typically include the elderly, the sick, and children. While the location of all sensitive receptors cannot be determined, EDR indicates those buildings and facilities - schools, daycares, hospitals, medical centers, and nursing homes - where individuals who are sensitive receptors are likely to be located.

AHA Hospitals:
Source: American Hospital Association, Inc.
Telephone: 312-280-5991
The database includes a listing of hospitals based on the American Hospital Association's annual survey of hospitals.

Medical Centers: Provider of Services Listing
Source: Centers for Medicare & Medicaid Services
Telephone: 410-786-3000
A listing of hospitals with Medicare provider number, produced by Centers of Medicare & Medicaid Services, a federal agency within the U.S. Department of Health and Human Services.

Nursing Homes
Source: National Institutes of Health
Telephone: 301-594-6248
Information on Medicare and Medicaid certified nursing homes in the United States.

Public Schools
Source: National Center for Education Statistics
Telephone: 202-502-7300
The National Center for Education Statistics' primary database on elementary and secondary public education in the United States. It is a comprehensive, annual, national statistical database of all public elementary and secondary schools and school districts, which contains data that are comparable across all states.

Private Schools
Source: National Center for Education Statistics
Telephone: 202-502-7300
The National Center for Education Statistics' primary database on private school locations in the United States.

Daycare Centers: Licensed Facilities
Source: Department of Social Services
Telephone: 916-657-4041

Flood Zone Data: This data was obtained from the Federal Emergency Management Agency (FEMA). It depicts 100-year and 500-year flood zones as defined by FEMA. It includes the National Flood Hazard Layer (NFHL) which incorporates Flood Insurance Rate Map (FIRM) data and Q3 data from FEMA in areas not covered by NFHL.
Source: FEMA
Telephone: 877-336-2627
Date of Government Version: 2003, 2015

NWI: National Wetlands Inventory. This data, available in select counties across the country, was obtained by EDR in 2002, 2005, 2010 and 2015 from the U.S. Fish and Wildlife Service.

State Wetlands Data: Wetland Inventory
Source: Department of Fish and Wildlife
Telephone: 916-445-0411

Current USGS 7.5 Minute Topographic Map
Source: U.S. Geological Survey

STREET AND ADDRESS INFORMATION

Â© 2015 TomTom North America, Inc. All rights reserved. This material is proprietary and the subject of copyright protection and other intellectual property rights owned by or licensed to Tele Atlas North America, Inc. The use of this material is subject to the terms of a license agreement. You will be held liable for any unauthorized copying or disclosure of this material.

GEOCHECK ®- PHYSICAL SETTING SOURCE ADDENDUM

TARGET PROPERTY ADDRESS

473174
CHEENEY STREET
SANTA CLARA, CA 95054

TARGET PROPERTY COORDINATES

Latitude (North):	37.393253 - 37ˆ 23’ 35.71’’
Longitude (West):	121.960645 - 121ˆ 57’ 38.32’’
Universal Tranverse Mercator:	Zone 10
UTM X (Meters):	592002.9
UTM Y (Meters):	4138801.2
Elevation:	24 ft. above sea level

USGS TOPOGRAPHIC MAP

Target Property Map:	5640070 MILPITAS, CA
Version Date:	2012

EDR’s GeoCheck Physical Setting Source Addendum is provided to assist the environmental professional in forming an opinion about the impact of potential contaminant migration.

Assessment of the impact of contaminant migration generally has two principle investigative components:

1. Groundwater flow direction, and
2. Groundwater flow velocity.

Groundwater flow direction may be impacted by surface topography, hydrology, hydrogeology, characteristics of the soil, and nearby wells. Groundwater flow velocity is generally impacted by the nature of the geologic strata.

GEOCHECK® - PHYSICAL SETTING SOURCE SUMMARY

GROUNDWATER FLOW DIRECTION INFORMATION

Groundwater flow direction for a particular site is best determined by a qualified environmental professional using site-specific well data. If such data is not reasonably ascertainable, it may be necessary to rely on other sources of information, such as surface topographic information, hydrologic information, hydrogeologic data collected on nearby properties, and regional groundwater flow information (from deep aquifers).

TOPOGRAPHIC INFORMATION

Surface topography may be indicative of the direction of surficial groundwater flow. This information can be used to assist the environmental professional in forming an opinion about the impact of nearby contaminated properties or, should contamination exist on the target property, what downgradient sites might be impacted.

TARGET PROPERTY TOPOGRAPHY

General Topographic Gradient: General North

SURROUNDING TOPOGRAPHY: ELEVATION PROFILES

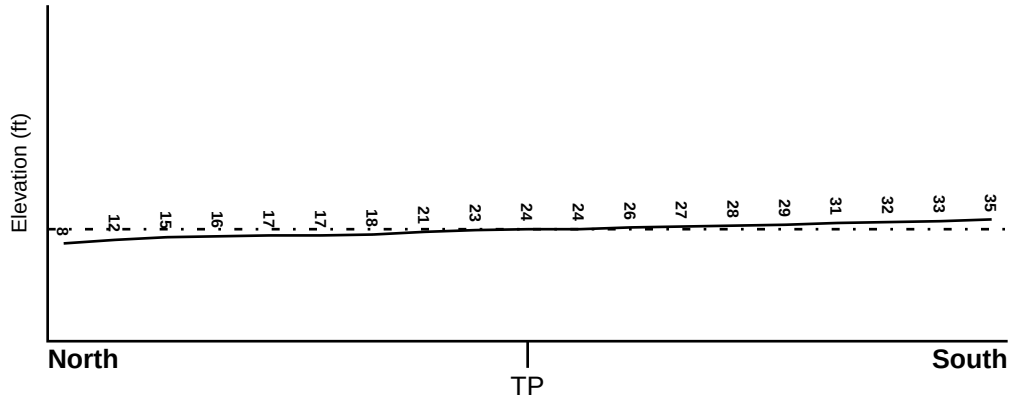

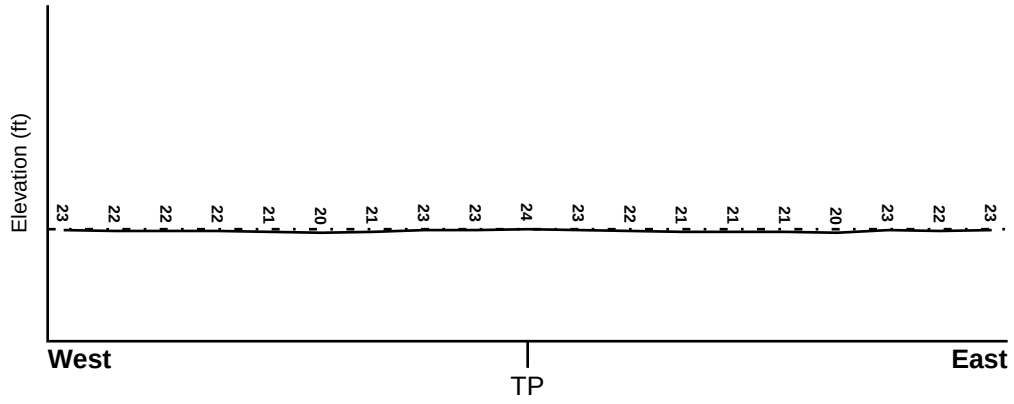

Target Property Elevation: 24 ft.

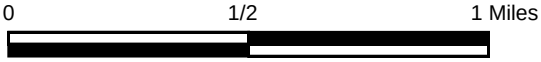

Source: Topography has been determined from the USGS 7.5' Digital Elevation Model and should be evaluated on a relative (not an absolute) basis. Relative elevation information between sites of close proximity should be field verified.

GEOCHECK® - PHYSICAL SETTING SOURCE SUMMARY

HYDROLOGIC INFORMATION

Surface water can act as a hydrologic barrier to groundwater flow. Such hydrologic information can be used to assist the environmental professional in forming an opinion about the impact of nearby contaminated properties or, should contamination exist on the target property, what downgradient sites might be impacted.

Refer to the Physical Setting Source Map following this summary for hydrologic information (major waterways and bodies of water).

FEMA FLOOD ZONE

Flood Plain Panel at Target Property	FEMA Source Type
06085C0064H	FEMA FIRM Flood data

Additional Panels in search area:	FEMA Source Type
06085C0062J	FEMA FIRM Flood data
06085C0063H	FEMA FIRM Flood data

NATIONAL WETLAND INVENTORY

NWI Quad at Target Property	NWI Electronic Data Coverage
MILPITAS	YES - refer to the Overview Map and Detail Map

HYDROGEOLOGIC INFORMATION

Hydrogeologic information obtained by installation of wells on a specific site can often be an indicator of groundwater flow direction in the immediate area. Such hydrogeologic information can be used to assist the environmental professional in forming an opinion about the impact of nearby contaminated properties or, should contamination exist on the target property, what downgradient sites might be impacted.

Site-Specific Hydrogeological Data*:

Search Radius:	1.25 miles
Location Relative to TP:	1/2 - 1 Mile SSW
Site Name:	Siliconix Inc
Site EPA ID Number:	CAD009131392
Groundwater Flow Direction:	NOT SPECIFIED, BUT A MONITORING WELL ON THE SOUTHERN SIDE OF THE SITE IS THE UP-GRADIENT WELL AND A MONITORING WELL ON THE NORTHERN SIDE OF THE SITE IS THE DOWN-GRADIENT WELL.
Measured Depth to Water:	15 feet.
Hydraulic Connection:	The surficial and lower aquifers are hydraulically connected.
Sole Source Aquifer:	No information about a sole source aquifer is available
Data Quality:	Information based on site-specific subsurface investigations is documented in the CERCLIS investigation report(s)

AQUIFLOW®

Search Radius: 1.000 Mile.

EDR has developed the AQUIFLOW Information System to provide data on the general direction of groundwater flow at specific points. EDR has reviewed reports submitted by environmental professionals to regulatory authorities at select sites and has extracted the date of the report, groundwater flow direction as determined hydrogeologically, and the depth to water table.

MAP ID	LOCATION FROM TP	GENERAL DIRECTION GROUNDWATER FLOW
Not Reported		

* ©1996 Site--specific hydrogeological data gathered by CERCLIS Alerts, Inc., Bainbridge Island, WA. All rights reserved. All of the information and opinions presented are those of the cited EPA report(s), which were completed under a Comprehensive Environmental Response Compensation and Liability Information System (CERCLIS) investigation.

GEOCHECK® - PHYSICAL SETTING SOURCE SUMMARY

GROUNDWATER FLOW VELOCITY INFORMATION

Groundwater flow velocity information for a particular site is best determined by a qualified environmental professional using site specific geologic and soil strata data. If such data are not reasonably ascertainable, it may be necessary to rely on other sources of information, including geologic age identification, rock stratigraphic unit and soil characteristics data collected on nearby properties and regional soil information. In general, contaminant plumes move more quickly through sandy-gravelly types of soils than silty-clayey types of soils.

GEOLOGIC INFORMATION IN GENERAL AREA OF TARGET PROPERTY

Geologic information can be used by the environmental professional in forming an opinion about the relative speed at which contaminant migration may be occurring.

ROCK STRATIGRAPHIC UNIT

Era:	Cenozoic
System:	Quaternary
Series:	Quaternary
Code:	Q *(decoded above as Era, System & Series)*

GEOLOGIC AGE IDENTIFICATION

Category: Stratifed Sequence

Geologic Age and Rock Stratigraphic Unit Source: P.G. Schruben, R.E. Arndt and W.J. Bawiec, Geology of the Conterminous U.S. at 1:2,500,000 Scale - a digital representation of the 1974 P.B. King and H.M. Beikman Map, USGS Digital Data Series DDS - 11 (1994).

DOMINANT SOIL COMPOSITION IN GENERAL AREA OF TARGET PROPERTY

The U.S. Department of Agriculture's (USDA) Soil Conservation Service (SCS) leads the National Cooperative Soil Survey (NCSS) and is responsible for collecting, storing, maintaining and distributing soil survey information for privately owned lands in the United States. A soil map in a soil survey is a representation of soil patterns in a landscape. Soil maps for STATSGO are compiled by generalizing more detailed (SSURGO) soil survey maps. The following information is based on Soil Conservation Service STATSGO data.

Soil Component Name:	BOTELLA
Soil Surface Texture:	clay loam
Hydrologic Group:	Class B - Moderate infiltration rates. Deep and moderately deep, moderately well and well drained soils with moderately coarse textures.
Soil Drainage Class:	Not reported

Hydric Status: Soil does not meet the requirements for a hydric soil.

Corrosion Potential - Uncoated Steel:	MODERATE
Depth to Bedrock Min:	> 60 inches
Depth to Bedrock Max:	> 60 inches

GEOCHECK® - PHYSICAL SETTING SOURCE SUMMARY

Soil Layer Information							
	Boundary			Classification			
Layer	Upper	Lower	Soil Texture Class	AASHTO Group	Unified Soil	Permeability Rate (in/hr)	Soil Reaction (pH)
1	0 inches	9 inches	clay loam	Silt-Clay Materials (more than 35 pct. passing No. 200), Clayey Soils.	FINE-GRAINED SOILS, Silts and Clays (liquid limit less than 50%), Lean Clay	Max: 0.60 Min: 0.20	Max: 7.30 Min: 5.60
2	9 inches	41 inches	silty clay loam	Silt-Clay Materials (more than 35 pct. passing No. 200), Clayey Soils.	FINE-GRAINED SOILS, Silts and Clays (liquid limit less than 50%), Lean Clay	Max: 0.60 Min: 0.20	Max: 7.80 Min: 5.60
3	41 inches	76 inches	sandy clay loam	Silt-Clay Materials (more than 35 pct. passing No. 200), Clayey Soils.	COARSE-GRAINED SOILS, Sands, Sands with fines, Clayey sand.	Max: 0.60 Min: 0.20	Max: 7.80 Min: 5.60

OTHER SOIL TYPES IN AREA

Based on Soil Conservation Service STATSGO data, the following additional subordinant soil types may appear within the general area of target property.

Soil Surface Textures: No Other Soil Types

Surficial Soil Types: No Other Soil Types

Shallow Soil Types: No Other Soil Types

Deeper Soil Types: No Other Soil Types

LOCAL / REGIONAL WATER AGENCY RECORDS

EDR Local/Regional Water Agency records provide water well information to assist the environmental professional in assessing sources that may impact ground water flow direction, and in forming an opinion about the impact of contaminant migration on nearby drinking water wells.

WELL SEARCH DISTANCE INFORMATION

DATABASE	SEARCH DISTANCE (miles)
Federal USGS	1.000
Federal FRDS PWS	Nearest PWS within 1 mile
State Database	1.000

GEOCHECK® - PHYSICAL SETTING SOURCE SUMMARY

FEDERAL USGS WELL INFORMATION

MAP ID	WELL ID	LOCATION FROM TP
54	USGS40000182907	1/2 - 1 Mile ENE
N57	USGS40000182823	1/2 - 1 Mile ESE

FEDERAL FRDS PUBLIC WATER SUPPLY SYSTEM INFORMATION

MAP ID	WELL ID	LOCATION FROM TP
1	CA4300709	0 - 1/8 Mile NE

Note: PWS System location is not always the same as well location.

STATE DATABASE WELL INFORMATION

MAP ID	WELL ID	LOCATION FROM TP
2	CADWR0000014009	1/8 - 1/4 Mile NNE
3	CADWR0000027890	1/8 - 1/4 Mile NW
A4	CADWR0000036437	1/4 - 1/2 Mile ENE
A5	CADWR0000011647	1/4 - 1/2 Mile ENE
B6	CAEDF0000051090	1/4 - 1/2 Mile SSW
7	CADWR0000036412	1/4 - 1/2 Mile North
B8	CAEDF0000114597	1/4 - 1/2 Mile SW
C9	CAEDF0000053616	1/4 - 1/2 Mile SSE
C10	CAEDF0000132333	1/4 - 1/2 Mile SSE
D11	6845	1/4 - 1/2 Mile ENE
D12	6844	1/4 - 1/2 Mile East
E13	CAEDF0000134366	1/4 - 1/2 Mile SW
E14	CAEDF0000085735	1/4 - 1/2 Mile SSW
D15	CADDW0000001889	1/2 - 1 Mile ENE
F16	CADDW0000005642	1/2 - 1 Mile NNE
G17	CAEDF0000007953	1/2 - 1 Mile SSW
18	CADDW0000015097	1/2 - 1 Mile East
G19	CAEDF0000120814	1/2 - 1 Mile SSW
G20	CAEDF0000020811	1/2 - 1 Mile SSW
H21	CAEDF0000014712	1/2 - 1 Mile SE
H22	CAEDF0000104438	1/2 - 1 Mile SE
G23	CAEDF0000055297	1/2 - 1 Mile SSW
H24	CAEDF0000113665	1/2 - 1 Mile SE
F25	6843	1/2 - 1 Mile NNE
H26	CAEDF0000018138	1/2 - 1 Mile SE
H27	CAEDF0000136067	1/2 - 1 Mile SE
H28	CAEDF0000099890	1/2 - 1 Mile SE
G29	CAEDF0000048065	1/2 - 1 Mile SSW
H30	CAEDF0000070117	1/2 - 1 Mile SE
31	CAEDF0000102620	1/2 - 1 Mile SSW
I32	CAEDF0000082829	1/2 - 1 Mile SSE
J33	CAEDF0000034630	1/2 - 1 Mile South
J34	CAEDF0000063778	1/2 - 1 Mile South
J35	CAEDF0000120356	1/2 - 1 Mile South
J36	CAEDF0000127437	1/2 - 1 Mile South

STATE DATABASE WELL INFORMATION

MAP ID	WELL ID	LOCATION FROM TP
J37	CAEDF0000076209	1/2 - 1 Mile South
I38	CAEDF0000142758	1/2 - 1 Mile SSE
I39	CAEDF0000081140	1/2 - 1 Mile SSE
I40	CAEDF0000130838	1/2 - 1 Mile SSE
I41	CAEDF0000123010	1/2 - 1 Mile SSE
K42	CADWR0000037761	1/2 - 1 Mile ESE
K43	CADWR0000007130	1/2 - 1 Mile ESE
J44	CAEDF0000056792	1/2 - 1 Mile South
J45	CAEDF0000056742	1/2 - 1 Mile South
I46	CAEDF0000033394	1/2 - 1 Mile SSE
I47	CAEDF0000057079	1/2 - 1 Mile SSE
L48	CAEDF0000117251	1/2 - 1 Mile SSE
I49	CAEDF0000140345	1/2 - 1 Mile SSE
L50	CAEDF0000078624	1/2 - 1 Mile SSE
51	CAEDF0000051512	1/2 - 1 Mile NE
52	CADWR0000021535	1/2 - 1 Mile West
53	CADWR0000000280	1/2 - 1 Mile SW
M55	CAEDF0000124379	1/2 - 1 Mile SSE
N56	CALLNL000000787	1/2 - 1 Mile ESE
N58	CAUSGS000002035	1/2 - 1 Mile ESE
N59	CAUSGSN00017002	1/2 - 1 Mile ESE
N60	CADDW0000016173	1/2 - 1 Mile ESE
N61	6852	1/2 - 1 Mile ESE
M62	CAEDF0000134008	1/2 - 1 Mile SSE
M63	CAEDF0000021509	1/2 - 1 Mile SSE
M64	CAEDF0000072739	1/2 - 1 Mile SSE
M65	CAEDF0000120166	1/2 - 1 Mile SSE
O66	CAEDF0000066983	1/2 - 1 Mile SE
O67	CAEDF0000126735	1/2 - 1 Mile SE
O68	CAEDF0000004833	1/2 - 1 Mile SE
69	CADWR0000033399	1/2 - 1 Mile North
P70	CAEDF0000117667	1/2 - 1 Mile SSE
P71	CAEDF0000055240	1/2 - 1 Mile SSE
P72	CAEDF0000098467	1/2 - 1 Mile SSE
73	CADWR0000025420	1/2 - 1 Mile NNW
P74	CAEDF0000061096	1/2 - 1 Mile SSE
P75	CAEDF0000048737	1/2 - 1 Mile SSE
P76	CAEDF0000123303	1/2 - 1 Mile SSE
P77	CAEDF0000015665	1/2 - 1 Mile SSE
78	CADWR0000006328	1/2 - 1 Mile NNE
79	CADWR0000008116	1/2 - 1 Mile West
Q80	CAEDF0000117796	1/2 - 1 Mile SW
Q81	CAEDF0000137569	1/2 - 1 Mile SW
82	CAEDF0000078766	1/2 - 1 Mile NW

PHYSICAL SETTING SOURCE MAP - 7203648.2s

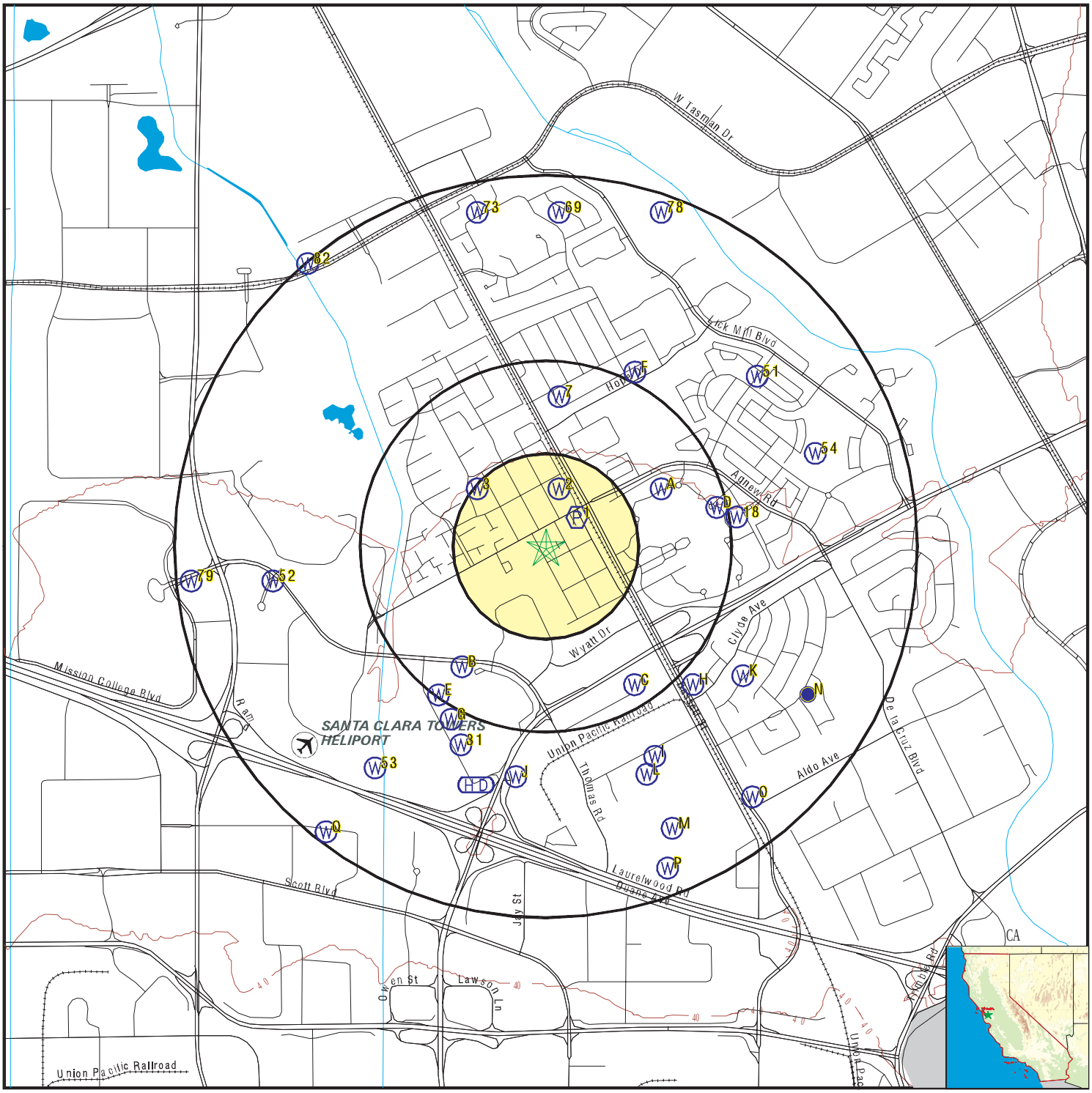

0 1/4 1/2 1 Miles

- County Boundary
- Major Roads
- Contour Lines
- Earthquake Fault Lines
- Airports
- Earthquake epicenter, Richter 5 or greater
- Water Wells
- Public Water Supply Wells
- Cluster of Multiple Icons
- Groundwater Flow Direction
- GI Indeterminate Groundwater Flow at Location
- GV Groundwater Flow Varies at Location
- HD Closest Hydrogeological Data
- Oil, gas or related wells

SITE NAME:	473174	CLIENT:	AEI Consultants
ADDRESS:	Cheeney Street Santa Clara CA 95054	CONTACT:	Christian Cagonot
		INQUIRY #:	7203648.2s
LAT/LONG:	37.393253 / 121.960645	DATE:	December 14, 2022 8:53 am

Copyright © 2022 EDR, Inc. © 2015 TomTom Rel. 2015.

Map ID Direction Distance Elevation	Database	EDR ID Number
1 **NE** **0 - 1/8 Mile** **Higher**	**FRDS PWS**	**CA4300709**

Epa region:	09	State:	CA
Pwsid:	CA4300709	Pwsname:	AGNEW STATE HOSPITAL - EAST
Cityserved:	Not Reported	Stateserved:	CA
Zipserved:	Not Reported	Fipscounty:	06085
Status:	Closed	Retpopsrvd:	1100
Pwssvcconn:	1	Psource longname:	Groundwater
Pwstype:	CWS	Owner:	Public/Private
Contact:	AGNEW STATE HOSPITAL - EAST		
Contactorgname:	Not Reported	Contactphone:	Not Reported
Contactaddress1:	AGNEW STATE HOSPITAL - EAST		
Contactaddress2:	Not Reported	Contactcity:	AGNEW
Contactstate:	CA	Contactzip:	95054
Pwsactivitycode:	I		
PWS ID:	CA4300709	PWS type:	System Owner/Responsible Party
PWS name:	AGNEW STATE HOSPITAL - EAST		
PWS address:	Not Reported	PWS city:	AGNEW
PWS state:	CA	PWS zip:	95054
PWS ID:	CA4300709	Activity status:	Active
Date system activated:	8405	Date system deactivated:	Not Reported
Retail population:	00001100	System name:	AGNEW STATE HOSPITAL - EAST
System address:	AGNEW STATE HOSPITAL - EAST		
System city:	AGNEW	System state:	CA
System zip:	95054		
Population served:	1,001 - 2,500 Persons	Treatment:	Untreated
Latitude:	372340	Longitude:	1215729
Violation id:	95V0001	Orig code:	F
State:	CA	Violation Year:	1993
Contamination code:	5000	Contamination Name:	Lead and Copper Rule
Violation code:	51	Violation name:	Initial Tap Sampling for Pb and Cu
Rule code:	350	Rule name:	LCR
Violation measur:	0	Unit of measure:	Not Reported
State mcl:	0	Cmp bdt:	07/01/1993
Cmp edt:	04/04/2000		
Violation ID:	95V0001	Orig Code:	F
Enforcemnt FY:	2000	Enforcement Action:	04/04/2000
Enforcement Detail:	St Compliance achieved	Enforcement Category:	Resolving

---

2 **NNE** **1/8 - 1/4 Mile** **Lower**	**CA WELLS**	**CADWR0000014009**

Well ID:	06S01W22K006M	Well Type:	UNK
Source:	Department of Water Resources		
Other Name:	06S01W22K006M	GAMA PFAS Testing:	Not Reported
Groundwater Quality Data:	https://gamagroundwater.waterboards.ca.gov/gama/gamamap/public/GamaDataDisplay.asp?dataset=DWR&samp_date=&global_id=&assigned_name=06S01W22K006M&store_num=		
GeoTracker Data:	Not Reported		

Map ID Direction Distance Elevation	Database	EDR ID Number
3 **NW** **1/8 - 1/4 Mile** **Lower**	**CA WELLS**	**CADWR0000027890**

Well ID:	06S01W22L004M	Well Type:	UNK
Source:	Department of Water Resources		
Other Name:	06S01W22L004M	GAMA PFAS Testing:	Not Reported
Groundwater Quality Data:	https://gamagroundwater.waterboards.ca.gov/gama/gamamap/public/GamaDataDisplay.asp?dataset=DWR&samp_date=&global_id=&assigned_name=06S01W22L004M&store_num=		
GeoTracker Data:	Not Reported		

A4 **ENE** **1/4 - 1/2 Mile** **Lower**	**CA WELLS**	**CADWR0000036437**

Well ID:	06S01W22J001M	Well Type:	UNK
Source:	Department of Water Resources		
Other Name:	06S01W22J001M	GAMA PFAS Testing:	Not Reported
Groundwater Quality Data:	https://gamagroundwater.waterboards.ca.gov/gama/gamamap/public/GamaDataDisplay.asp?dataset=DWR&samp_date=&global_id=&assigned_name=06S01W22J001M&store_num=		
GeoTracker Data:	Not Reported		

A5 **ENE** **1/4 - 1/2 Mile** **Lower**	**CA WELLS**	**CADWR0000011647**

Well ID:	06S01W22J002M	Well Type:	UNK
Source:	Department of Water Resources		
Other Name:	06S01W22J002M	GAMA PFAS Testing:	Not Reported
Groundwater Quality Data:	https://gamagroundwater.waterboards.ca.gov/gama/gamamap/public/GamaDataDisplay.asp?dataset=DWR&samp_date=&global_id=&assigned_name=06S01W22J002M&store_num=		
GeoTracker Data:	Not Reported		

B6 **SSW** **1/4 - 1/2 Mile** **Higher**	**CA WELLS**	**CAEDF0000051090**

Well ID:	SL20257875-IF1-5	Well Type:	MONITORING
Source:	EDF	Other Name:	IF1-5
GAMA PFAS Testing:	Not Reported		
Groundwater Quality Data:	https://gamagroundwater.waterboards.ca.gov/gama/gamamap/public/GamaDataDisplay.asp?dataset=EDF&samp_date=&global_id=SL20257875&assigned_name=IF1-5&store_num=		
GeoTracker Data:	https://geotracker.waterboards.ca.gov/profile_report.asp?cmd=MWEDFResults&global_id=SL20257875&assigned_name=IF1-5		

Map ID Direction Distance Elevation	Database	EDR ID Number
7 **North** **1/4 - 1/2 Mile** **Lower**	**CA WELLS**	**CADWR0000036412**

Well ID:	06S01W22G001M	Well Type:	UNK
Source:	Department of Water Resources		
Other Name:	06S01W22G001M	GAMA PFAS Testing:	Not Reported
Groundwater Quality Data:	https://gamagroundwater.waterboards.ca.gov/gama/gamamap/public/GamaDataDisplay.asp?dataset=DWR&samp_date=&global_id=&assigned_name=06S01W22G001M&store_num=		
GeoTracker Data:	Not Reported		

B8 **SW** **1/4 - 1/2 Mile** **Higher**	**CA WELLS**	**CAEDF0000114597**

Well ID:	SL20257875-IF1-4	Well Type:	MONITORING
Source:	EDF	Other Name:	IF1-4
GAMA PFAS Testing:	Not Reported		
Groundwater Quality Data:	https://gamagroundwater.waterboards.ca.gov/gama/gamamap/public/GamaDataDisplay.asp?dataset=EDF&samp_date=&global_id=SL20257875&assigned_name=IF1-4&store_num=		
GeoTracker Data:	https://geotracker.waterboards.ca.gov/profile_report.asp?cmd=MWEDFResults&global_id=SL20257875&assigned_name=IF1-4		

C9 **SSE** **1/4 - 1/2 Mile** **Higher**	**CA WELLS**	**CAEDF0000053616**

Well ID:	T0608500840-R-1	Well Type:	MONITORING
Source:	EDF	Other Name:	R-1
GAMA PFAS Testing:	Not Reported		
Groundwater Quality Data:	https://gamagroundwater.waterboards.ca.gov/gama/gamamap/public/GamaDataDisplay.asp?dataset=EDF&samp_date=&global_id=T0608500840&assigned_name=R-1&store_num=		
GeoTracker Data:	https://geotracker.waterboards.ca.gov/profile_report.asp?cmd=MWEDFResults&global_id=T0608500840&assigned_name=R-1		

C10 **SSE** **1/4 - 1/2 Mile** **Higher**	**CA WELLS**	**CAEDF0000132333**

Well ID:	T0608500840-R-2	Well Type:	MONITORING
Source:	EDF	Other Name:	R-2
GAMA PFAS Testing:	Not Reported		
Groundwater Quality Data:	https://gamagroundwater.waterboards.ca.gov/gama/gamamap/public/GamaDataDisplay.asp?dataset=EDF&samp_date=&global_id=T0608500840&assigned_name=R-2&store_num=		
GeoTracker Data:	https://geotracker.waterboards.ca.gov/profile_report.asp?cmd=MWEDFResults&global_id=T0608500840&assigned_name=R-2		

Map ID Direction Distance Elevation	Database	EDR ID Number
D11 **ENE** **1/4 - 1/2 Mile** **Lower**	**CA WELLS**	**6845**

Seq:	6845	Prim sta c:	06S/01W-22J03 M
Frds no:	4310801002	County:	43
District:	05	User id:	HEN
System no:	4310801	Water type:	G
Source nam:	WELL 03 - INACTIVE	Station ty:	WELL/AMBNT/MUN/INTAKE
Latitude:	372342.0	Longitude:	1215706.0
Precision:	2	Status:	IU
Comment 1:	Not Reported	Comment 2:	Not Reported
Comment 3:	Not Reported	Comment 4:	Not Reported
Comment 5:	Not Reported	Comment 6:	Not Reported
Comment 7:	Not Reported		

System no:	4310801	System nam:	Agnews Dev. Center - West Campus
Hqname:	Not Reported	Address:	1500 ZANKER ROAD
City:	SAN JOSE	State:	CA
Zip:	95134	Zip ext:	Not Reported
Pop serv:	1140	Connection:	83
Area serve:	Not Reported		

D12 **East** **1/4 - 1/2 Mile** **Lower**	**CA WELLS**	**6844**

Seq:	6844	Prim sta c:	06S/01W-22J02 M
Frds no:	4310801001	County:	43
District:	05	User id:	HEN
System no:	4310801	Water type:	G
Source nam:	WELL 02 - INACTIVE	Station ty:	WELL/AMBNT/MUN/INTAKE
Latitude:	372340.0	Longitude:	1215705.0
Precision:	2	Status:	IU
Comment 1:	Not Reported	Comment 2:	Not Reported
Comment 3:	Not Reported	Comment 4:	Not Reported
Comment 5:	Not Reported	Comment 6:	Not Reported
Comment 7:	Not Reported		

System no:	4310801	System nam:	Agnews Dev. Center - West Campus
Hqname:	Not Reported	Address:	1500 ZANKER ROAD
City:	SAN JOSE	State:	CA
Zip:	95134	Zip ext:	Not Reported
Pop serv:	1140	Connection:	83
Area serve:	Not Reported		

E13 **SW** **1/4 - 1/2 Mile** **Higher**	**CA WELLS**	**CAEDF0000134366**

Well ID:	SL20257875-IF1-11	Well Type:	MONITORING
Source:	EDF	Other Name:	IF1-11
GAMA PFAS Testing:	Not Reported		
Groundwater Quality Data:	https://gamagroundwater.waterboards.ca.gov/gama/gamamap/public/GamaDataDisplay.asp?dataset=EDF&samp_date=&global_id=SL20257875&assigned_name=IF1-11&store_num=		

GeoTracker Data: https://geotracker.waterboards.ca.gov/profile_report.asp?cmd=MWEDFResults&global_id=SL20257875&assigned_name=IF1-11

E14
SSW **CA WELLS** **CAEDF0000085735**
1/4 - 1/2 Mile
Higher

Well ID:	SL20257875-IF1-16	Well Type:	MONITORING
Source:	EDF	Other Name:	IF1-16
GAMA PFAS Testing:	Not Reported		
Groundwater Quality Data:	https://gamagroundwater.waterboards.ca.gov/gama/gamamap/public/GamaDataDisplay.asp?dataset=EDF&samp_date=&global_id=SL20257875&assigned_name=IF1-16&store_num=		
GeoTracker Data:	https://geotracker.waterboards.ca.gov/profile_report.asp?cmd=MWEDFResults&global_id=SL20257875&assigned_name=IF1-16		

D15
ENE **CA WELLS** **CADDW0000001889**
1/2 - 1 Mile
Lower

Well ID:	4310801-002	Well Type:	MUNICIPAL
Source:	Department of Health Services		
Other Name:	WELL 03 - INACTIVE	GAMA PFAS Testing:	Not Reported
Groundwater Quality Data:	https://gamagroundwater.waterboards.ca.gov/gama/gamamap/public/GamaDataDisplay.asp?dataset=DHS&samp_date=&global_id=&assigned_name=4310801-002&store_num=		
GeoTracker Data:	Not Reported		

F16
NNE **CA WELLS** **CADDW0000005642**
1/2 - 1 Mile
Lower

Well ID:	4310012-020	Well Type:	MUNICIPAL
Source:	Department of Health Services		
Other Name:	WELL 19 - DESTROYED	GAMA PFAS Testing:	Not Reported
Groundwater Quality Data:	https://gamagroundwater.waterboards.ca.gov/gama/gamamap/public/GamaDataDisplay.asp?dataset=DHS&samp_date=&global_id=&assigned_name=4310012-020&store_num=		
GeoTracker Data:	Not Reported		

G17
SSW **CA WELLS** **CAEDF0000007953**
1/2 - 1 Mile
Higher

Well ID:	SL20257875-IF1-2	Well Type:	MONITORING
Source:	EDF	Other Name:	IF1-2
GAMA PFAS Testing:	Not Reported		
Groundwater Quality Data:	https://gamagroundwater.waterboards.ca.gov/gama/gamamap/public/GamaDataDisplay.asp?dataset=EDF&samp_date=&global_id=SL20257875&assigned_name=IF1-2&store_num=		
GeoTracker Data:	https://geotracker.waterboards.ca.gov/profile_report.asp?cmd=MWEDFResults&global_id=SL20257875&assigned_name=IF1-2		

Map ID Direction Distance Elevation	Database	EDR ID Number
18 **East** **1/2 - 1 Mile** **Lower**	**CA WELLS**	**CADDW0000015097**

Well ID:	4310801-001	Well Type:	MUNICIPAL
Source:	Department of Health Services		
Other Name:	WELL 02 - INACTIVE	GAMA PFAS Testing:	Not Reported
Groundwater Quality Data:	https://gamagroundwater.waterboards.ca.gov/gama/gamamap/public/GamaDataDisplay.asp?dataset=DHS&samp_date=&global_id=&assigned_name=4310801-001&store_num=		
GeoTracker Data:	Not Reported		

G19 **SSW** **1/2 - 1 Mile** **Higher**	**CA WELLS**	**CAEDF0000120814**

Well ID:	SL20257875-IF1-12	Well Type:	MONITORING
Source:	EDF	Other Name:	IF1-12
GAMA PFAS Testing:	Not Reported		
Groundwater Quality Data:	https://gamagroundwater.waterboards.ca.gov/gama/gamamap/public/GamaDataDisplay.asp?dataset=EDF&samp_date=&global_id=SL20257875&assigned_name=IF1-12&store_num=		
GeoTracker Data:	https://geotracker.waterboards.ca.gov/profile_report.asp?cmd=MWEDFResults&global_id=SL20257875&assigned_name=IF1-12		

G20 **SSW** **1/2 - 1 Mile** **Higher**	**CA WELLS**	**CAEDF0000020811**

Well ID:	SL20257875-R-2	Well Type:	MONITORING
Source:	EDF	Other Name:	R-2
GAMA PFAS Testing:	Not Reported		
Groundwater Quality Data:	https://gamagroundwater.waterboards.ca.gov/gama/gamamap/public/GamaDataDisplay.asp?dataset=EDF&samp_date=&global_id=SL20257875&assigned_name=R-2&store_num=		
GeoTracker Data:	https://geotracker.waterboards.ca.gov/profile_report.asp?cmd=MWEDFResults&global_id=SL20257875&assigned_name=R-2		

H21 **SE** **1/2 - 1 Mile** **Higher**	**CA WELLS**	**CAEDF0000014712**

Well ID:	T0608502376-MW-5	Well Type:	MONITORING
Source:	EDF	Other Name:	MW-5
GAMA PFAS Testing:	Not Reported		
Groundwater Quality Data:	https://gamagroundwater.waterboards.ca.gov/gama/gamamap/public/GamaDataDisplay.asp?dataset=EDF&samp_date=&global_id=T0608502376&assigned_name=MW-5&store_num=		
GeoTracker Data:	https://geotracker.waterboards.ca.gov/profile_report.asp?cmd=MWEDFResults&global_id=T0608502376&assigned_name=MW-5		

Map ID Direction Distance Elevation	Database	EDR ID Number
H22 **SE** **1/2 - 1 Mile** **Higher**	**CA WELLS**	**CAEDF0000104438**

Well ID:	T0608502376-MW-6	Well Type:	MONITORING
Source:	EDF	Other Name:	MW-6
GAMA PFAS Testing:	Not Reported		
Groundwater Quality Data:	https://gamagroundwater.waterboards.ca.gov/gama/gamamap/public/GamaDataDisplay.asp?dataset=EDF&samp_date=&global_id=T0608502376&assigned_name=MW-6&store_num=		
GeoTracker Data:	https://geotracker.waterboards.ca.gov/profile_report.asp?cmd=MWEDFResults&global_id=T0608502376&assigned_name=MW-6		

G23 **SSW** **1/2 - 1 Mile** **Higher**	**CA WELLS**	**CAEDF0000055297**

Well ID:	SL20257875-R-4	Well Type:	MONITORING
Source:	EDF	Other Name:	R-4
GAMA PFAS Testing:	Not Reported		
Groundwater Quality Data:	https://gamagroundwater.waterboards.ca.gov/gama/gamamap/public/GamaDataDisplay.asp?dataset=EDF&samp_date=&global_id=SL20257875&assigned_name=R-4&store_num=		
GeoTracker Data:	https://geotracker.waterboards.ca.gov/profile_report.asp?cmd=MWEDFResults&global_id=SL20257875&assigned_name=R-4		

H24 **SE** **1/2 - 1 Mile** **Higher**	**CA WELLS**	**CAEDF0000113665**

Well ID:	T0608502376-MW-7	Well Type:	MONITORING
Source:	EDF	Other Name:	MW-7
GAMA PFAS Testing:	Not Reported		
Groundwater Quality Data:	https://gamagroundwater.waterboards.ca.gov/gama/gamamap/public/GamaDataDisplay.asp?dataset=EDF&samp_date=&global_id=T0608502376&assigned_name=MW-7&store_num=		
GeoTracker Data:	https://geotracker.waterboards.ca.gov/profile_report.asp?cmd=MWEDFResults&global_id=T0608502376&assigned_name=MW-7		

F25 **NNE** **1/2 - 1 Mile** **Lower**	**CA WELLS**	**6843**

Seq:	6843	Prim sta c:	06S/01W-22B01 M
Frds no:	4310012020	County:	43
District:	05	User id:	HEN
System no:	4310012	Water type:	G
Source nam:	WELL 19 - INACTIVE	Station ty:	WELL/AMBNT/MUN/INTAKE/SUPPLY
Latitude:	372401.0	Longitude:	1215719.0
Precision:	5	Status:	IR
Comment 1:	Not Reported	Comment 2:	Not Reported
Comment 3:	Not Reported	Comment 4:	Not Reported
Comment 5:	Not Reported	Comment 6:	Not Reported

Comment 7:	Not Reported		
System no:	4310012	System nam:	City Of Santa Clara
Hqname:	Not Reported	Address:	1500 WARBURTON AVE
City:	SANTA CLARA	State:	CA
Zip:	95050	Zip ext:	Not Reported
Pop serv:	94925	Connection:	23702
Area serve:	SANTA CLARA CITY		

H26
SE **CA WELLS** **CAEDF0000018138**
1/2 - 1 Mile
Higher

Well ID:	T0608502376-MW-4	Well Type:	MONITORING
Source:	EDF	Other Name:	MW-4
GAMA PFAS Testing:	Not Reported		
Groundwater Quality Data:	https://gamagroundwater.waterboards.ca.gov/gama/gamamap/public/GamaDataDisplay.asp?dataset=EDF&samp_date=&global_id=T0608502376&assigned_name=MW-4&store_num=		
GeoTracker Data:	https://geotracker.waterboards.ca.gov/profile_report.asp?cmd=MWEDFResults&global_id=T0608502376&assigned_name=MW-4		

H27
SE **CA WELLS** **CAEDF0000136067**
1/2 - 1 Mile
Higher

Well ID:	T0608502376-MW-3	Well Type:	MONITORING
Source:	EDF	Other Name:	MW-3
GAMA PFAS Testing:	Not Reported		
Groundwater Quality Data:	https://gamagroundwater.waterboards.ca.gov/gama/gamamap/public/GamaDataDisplay.asp?dataset=EDF&samp_date=&global_id=T0608502376&assigned_name=MW-3&store_num=		
GeoTracker Data:	https://geotracker.waterboards.ca.gov/profile_report.asp?cmd=MWEDFResults&global_id=T0608502376&assigned_name=MW-3		

H28
SE **CA WELLS** **CAEDF0000099890**
1/2 - 1 Mile
Higher

Well ID:	T0608502376-MW-2	Well Type:	MONITORING
Source:	EDF	Other Name:	MW-2
GAMA PFAS Testing:	Not Reported		
Groundwater Quality Data:	https://gamagroundwater.waterboards.ca.gov/gama/gamamap/public/GamaDataDisplay.asp?dataset=EDF&samp_date=&global_id=T0608502376&assigned_name=MW-2&store_num=		
GeoTracker Data:	https://geotracker.waterboards.ca.gov/profile_report.asp?cmd=MWEDFResults&global_id=T0608502376&assigned_name=MW-2		

G29
SSW **CA WELLS** **CAEDF0000048065**
1/2 - 1 Mile
Higher

Well ID:	SL20257875-IF1-3	Well Type:	MONITORING
Source:	EDF	Other Name:	IF1-3

GAMA PFAS Testing: Not Reported
Groundwater Quality Data: https://gamagroundwater.waterboards.ca.gov/gama/gamamap/public/GamaDataDisplay.asp?dataset=EDF&samp_date=&global_id=SL20257875&assigned_name=IF1-3&store_num=
GeoTracker Data: https://geotracker.waterboards.ca.gov/profile_report.asp?cmd=MWEDFResults&global_id=SL20257875&assigned_name=IF1-3

H30
SE **CA WELLS** **CAEDF0000070117**
1/2 - 1 Mile
Higher

Well ID: T0608502376-MW-1 Well Type: MONITORING
Source: EDF Other Name: MW-1
GAMA PFAS Testing: Not Reported
Groundwater Quality Data: https://gamagroundwater.waterboards.ca.gov/gama/gamamap/public/GamaDataDisplay.asp?dataset=EDF&samp_date=&global_id=T0608502376&assigned_name=MW-1&store_num=
GeoTracker Data: https://geotracker.waterboards.ca.gov/profile_report.asp?cmd=MWEDFResults&global_id=T0608502376&assigned_name=MW-1

31
SSW **CA WELLS** **CAEDF0000102620**
1/2 - 1 Mile
Higher

Well ID: SL20257875-SC-11-7 Well Type: MONITORING
Source: EDF Other Name: SC-11-7
GAMA PFAS Testing: Not Reported
Groundwater Quality Data: https://gamagroundwater.waterboards.ca.gov/gama/gamamap/public/GamaDataDisplay.asp?dataset=EDF&samp_date=&global_id=SL20257875&assigned_name=SC-11-7&store_num=
GeoTracker Data: https://geotracker.waterboards.ca.gov/profile_report.asp?cmd=MWEDFResults&global_id=SL20257875&assigned_name=SC-11-7

I32
SSE **CA WELLS** **CAEDF0000082829**
1/2 - 1 Mile
Higher

Well ID: SL18232650-MW-8B Well Type: MONITORING
Source: EDF Other Name: MW-8B
GAMA PFAS Testing: Not Reported
Groundwater Quality Data: https://gamagroundwater.waterboards.ca.gov/gama/gamamap/public/GamaDataDisplay.asp?dataset=EDF&samp_date=&global_id=SL18232650&assigned_name=MW-8B&store_num=
GeoTracker Data: https://geotracker.waterboards.ca.gov/profile_report.asp?cmd=MWEDFResults&global_id=SL18232650&assigned_name=MW-8B

J33
South **CA WELLS** **CAEDF0000034630**
1/2 - 1 Mile
Higher

Well ID: T0608500568-MW8 Well Type: MONITORING
Source: EDF Other Name: MW8
GAMA PFAS Testing: Not Reported
Groundwater Quality Data: https://gamagroundwater.waterboards.ca.gov/gama/gamamap/public/GamaDataDisplay.asp?dataset=EDF&samp_date=&global_id=T0608500568&assigned_name=MW8&store_num=

GeoTracker Data: https://geotracker.waterboards.ca.gov/profile_report.asp?cmd=MWEDFResults&global_id=T0608500568&assigned_name=MW8

J34
South
1/2 - 1 Mile
Higher

CA WELLS **CAEDF0000063778**

Well ID:	T0608500568-MW2	Well Type:	MONITORING
Source:	EDF	Other Name:	MW2
GAMA PFAS Testing:	Not Reported		
Groundwater Quality Data:	https://gamagroundwater.waterboards.ca.gov/gama/gamamap/public/GamaDataDisplay.asp?dataset=EDF&samp_date=&global_id=T0608500568&assigned_name=MW2&store_num=		
GeoTracker Data:	https://geotracker.waterboards.ca.gov/profile_report.asp?cmd=MWEDFResults&global_id=T0608500568&assigned_name=MW2		

J35
South
1/2 - 1 Mile
Higher

CA WELLS **CAEDF0000120356**

Well ID:	T0608500568-MW1	Well Type:	MONITORING
Source:	EDF	Other Name:	MW1
GAMA PFAS Testing:	Not Reported		
Groundwater Quality Data:	https://gamagroundwater.waterboards.ca.gov/gama/gamamap/public/GamaDataDisplay.asp?dataset=EDF&samp_date=&global_id=T0608500568&assigned_name=MW1&store_num=		
GeoTracker Data:	https://geotracker.waterboards.ca.gov/profile_report.asp?cmd=MWEDFResults&global_id=T0608500568&assigned_name=MW1		

J36
South
1/2 - 1 Mile
Higher

CA WELLS **CAEDF0000127437**

Well ID:	T0608500568-MW9	Well Type:	MONITORING
Source:	EDF	Other Name:	MW9
GAMA PFAS Testing:	Not Reported		
Groundwater Quality Data:	https://gamagroundwater.waterboards.ca.gov/gama/gamamap/public/GamaDataDisplay.asp?dataset=EDF&samp_date=&global_id=T0608500568&assigned_name=MW9&store_num=		
GeoTracker Data:	https://geotracker.waterboards.ca.gov/profile_report.asp?cmd=MWEDFResults&global_id=T0608500568&assigned_name=MW9		

J37
South
1/2 - 1 Mile
Higher

CA WELLS **CAEDF0000076209**

Well ID:	T0608500568-MW5	Well Type:	MONITORING
Source:	EDF	Other Name:	MW5
GAMA PFAS Testing:	Not Reported		
Groundwater Quality Data:	https://gamagroundwater.waterboards.ca.gov/gama/gamamap/public/GamaDataDisplay.asp?dataset=EDF&samp_date=&global_id=T0608500568&assigned_name=MW5&store_num=		
GeoTracker Data:	https://geotracker.waterboards.ca.gov/profile_report.asp?cmd=MWEDFResults&global_id=T0608500568&assigned_name=MW5		

Map ID Direction Distance Elevation	Database	EDR ID Number
I38 **SSE** **1/2 - 1 Mile** **Higher**	**CA WELLS**	**CAEDF0000142758**

Well ID:	SL18232650-MW-7B	Well Type:	MONITORING
Source:	EDF	Other Name:	MW-7B
GAMA PFAS Testing:	Not Reported		
Groundwater Quality Data:	https://gamagroundwater.waterboards.ca.gov/gama/gamamap/public/GamaDataDisplay.asp?dataset=EDF&samp_date=&global_id=SL18232650&assigned_name=MW-7B&store_num=		
GeoTracker Data:	https://geotracker.waterboards.ca.gov/profile_report.asp?cmd=MWEDFResults&global_id=SL18232650&assigned_name=MW-7B		

I39 **SSE** **1/2 - 1 Mile** **Higher**	**CA WELLS**	**CAEDF0000081140**

Well ID:	SL18232650-MW-9	Well Type:	MONITORING
Source:	EDF	Other Name:	MW-9
GAMA PFAS Testing:	Not Reported		
Groundwater Quality Data:	https://gamagroundwater.waterboards.ca.gov/gama/gamamap/public/GamaDataDisplay.asp?dataset=EDF&samp_date=&global_id=SL18232650&assigned_name=MW-9&store_num=		
GeoTracker Data:	https://geotracker.waterboards.ca.gov/profile_report.asp?cmd=MWEDFResults&global_id=SL18232650&assigned_name=MW-9		

I40 **SSE** **1/2 - 1 Mile** **Higher**	**CA WELLS**	**CAEDF0000130838**

Well ID:	SL18232650-MW-6B	Well Type:	MONITORING
Source:	EDF	Other Name:	MW-6B
GAMA PFAS Testing:	Not Reported		
Groundwater Quality Data:	https://gamagroundwater.waterboards.ca.gov/gama/gamamap/public/GamaDataDisplay.asp?dataset=EDF&samp_date=&global_id=SL18232650&assigned_name=MW-6B&store_num=		
GeoTracker Data:	https://geotracker.waterboards.ca.gov/profile_report.asp?cmd=MWEDFResults&global_id=SL18232650&assigned_name=MW-6B		

I41 **SSE** **1/2 - 1 Mile** **Higher**	**CA WELLS**	**CAEDF0000123010**

Well ID:	SL18232650-MW-1	Well Type:	MONITORING
Source:	EDF	Other Name:	MW-1
GAMA PFAS Testing:	Not Reported		
Groundwater Quality Data:	https://gamagroundwater.waterboards.ca.gov/gama/gamamap/public/GamaDataDisplay.asp?dataset=EDF&samp_date=&global_id=SL18232650&assigned_name=MW-1&store_num=		
GeoTracker Data:	https://geotracker.waterboards.ca.gov/profile_report.asp?cmd=MWEDFResults&global_id=SL18232650&assigned_name=MW-1		

Map ID Direction Distance Elevation	Database	EDR ID Number
K42 **ESE** **1/2 - 1 Mile** **Higher**	**CA WELLS**	**CADWR0000037761**

Well ID:	06S01W26D001M	Well Type:	UNK
Source:	Department of Water Resources		
Other Name:	06S01W26D001M	GAMA PFAS Testing:	Not Reported
Groundwater Quality Data:	https://gamagroundwater.waterboards.ca.gov/gama/gamamap/public/GamaDataDisplay.asp?dataset=DWR&samp_date=&global_id=&assigned_name=06S01W26D001M&store_num=		
GeoTracker Data:	Not Reported		

K43 **ESE** **1/2 - 1 Mile** **Higher**	**CA WELLS**	**CADWR0000007130**

Well ID:	06S01W26D002M	Well Type:	UNK
Source:	Department of Water Resources		
Other Name:	06S01W26D002M	GAMA PFAS Testing:	Not Reported
Groundwater Quality Data:	https://gamagroundwater.waterboards.ca.gov/gama/gamamap/public/GamaDataDisplay.asp?dataset=DWR&samp_date=&global_id=&assigned_name=06S01W26D002M&store_num=		
GeoTracker Data:	Not Reported		

J44 **South** **1/2 - 1 Mile** **Higher**	**CA WELLS**	**CAEDF0000056792**

Well ID:	T0608500568-MW3	Well Type:	MONITORING
Source:	EDF	Other Name:	MW3
GAMA PFAS Testing:	Not Reported		
Groundwater Quality Data:	https://gamagroundwater.waterboards.ca.gov/gama/gamamap/public/GamaDataDisplay.asp?dataset=EDF&samp_date=&global_id=T0608500568&assigned_name=MW3&store_num=		
GeoTracker Data:	https://geotracker.waterboards.ca.gov/profile_report.asp?cmd=MWEDFResults&global_id=T0608500568&assigned_name=MW3		

J45 **South** **1/2 - 1 Mile** **Higher**	**CA WELLS**	**CAEDF0000056742**

Well ID:	T0608500568-MW4	Well Type:	MONITORING
Source:	EDF	Other Name:	MW4
GAMA PFAS Testing:	Not Reported		
Groundwater Quality Data:	https://gamagroundwater.waterboards.ca.gov/gama/gamamap/public/GamaDataDisplay.asp?dataset=EDF&samp_date=&global_id=T0608500568&assigned_name=MW4&store_num=		
GeoTracker Data:	https://geotracker.waterboards.ca.gov/profile_report.asp?cmd=MWEDFResults&global_id=T0608500568&assigned_name=MW4		

Map ID Direction Distance Elevation	Database	EDR ID Number
I46 **SSE** **1/2 - 1 Mile** **Higher**	**CA WELLS**	**CAEDF0000033394**

Well ID:	SL18232650-MW-5B	Well Type:	MONITORING
Source:	EDF	Other Name:	MW-5B
GAMA PFAS Testing:	Not Reported		
Groundwater Quality Data:	https://gamagroundwater.waterboards.ca.gov/gama/gamamap/public/GamaDataDisplay.asp?dataset=EDF&samp_date=&global_id=SL18232650&assigned_name=MW-5B&store_num=		
GeoTracker Data:	https://geotracker.waterboards.ca.gov/profile_report.asp?cmd=MWEDFResults&global_id=SL18232650&assigned_name=MW-5B		

I47 **SSE** **1/2 - 1 Mile** **Higher**	**CA WELLS**	**CAEDF0000057079**

Well ID:	SL18232650-MW-4	Well Type:	MONITORING
Source:	EDF	Other Name:	MW-4
GAMA PFAS Testing:	Not Reported		
Groundwater Quality Data:	https://gamagroundwater.waterboards.ca.gov/gama/gamamap/public/GamaDataDisplay.asp?dataset=EDF&samp_date=&global_id=SL18232650&assigned_name=MW-4&store_num=		
GeoTracker Data:	https://geotracker.waterboards.ca.gov/profile_report.asp?cmd=MWEDFResults&global_id=SL18232650&assigned_name=MW-4		

L48 **SSE** **1/2 - 1 Mile** **Higher**	**CA WELLS**	**CAEDF0000117251**

Well ID:	SL18232650-MW-3	Well Type:	MONITORING
Source:	EDF	Other Name:	MW-3
GAMA PFAS Testing:	Not Reported		
Groundwater Quality Data:	https://gamagroundwater.waterboards.ca.gov/gama/gamamap/public/GamaDataDisplay.asp?dataset=EDF&samp_date=&global_id=SL18232650&assigned_name=MW-3&store_num=		
GeoTracker Data:	https://geotracker.waterboards.ca.gov/profile_report.asp?cmd=MWEDFResults&global_id=SL18232650&assigned_name=MW-3		

I49 **SSE** **1/2 - 1 Mile** **Higher**	**CA WELLS**	**CAEDF0000140345**

Well ID:	SL18232650-APMW-1	Well Type:	MONITORING
Source:	EDF	Other Name:	APMW-1
GAMA PFAS Testing:	Not Reported		
Groundwater Quality Data:	https://gamagroundwater.waterboards.ca.gov/gama/gamamap/public/GamaDataDisplay.asp?dataset=EDF&samp_date=&global_id=SL18232650&assigned_name=APMW-1&store_num=		
GeoTracker Data:	https://geotracker.waterboards.ca.gov/profile_report.asp?cmd=MWEDFResults&global_id=SL18232650&assigned_name=APMW-1		

Map ID Direction Distance Elevation	Database	EDR ID Number
L50 **SSE** **1/2 - 1 Mile** **Higher**	**CA WELLS**	**CAEDF0000078624**

Well ID:	SL18232650-MW-2	Well Type:	MONITORING
Source:	EDF	Other Name:	MW-2
GAMA PFAS Testing:	Not Reported		
Groundwater Quality Data:	https://gamagroundwater.waterboards.ca.gov/gama/gamamap/public/GamaDataDisplay.asp?dataset=EDF&samp_date=&global_id=SL18232650&assigned_name=MW-2&store_num=		
GeoTracker Data:	https://geotracker.waterboards.ca.gov/profile_report.asp?cmd=MWEDFResults&global_id=SL18232650&assigned_name=MW-2		

---

51 **NE** **1/2 - 1 Mile** **Lower**	**CA WELLS**	**CAEDF0000051512**

Well ID:	T0608501131-MW-4	Well Type:	MONITORING
Source:	EDF	Other Name:	MW-4
GAMA PFAS Testing:	Not Reported		
Groundwater Quality Data:	https://gamagroundwater.waterboards.ca.gov/gama/gamamap/public/GamaDataDisplay.asp?dataset=EDF&samp_date=&global_id=T0608501131&assigned_name=MW-4&store_num=		
GeoTracker Data:	https://geotracker.waterboards.ca.gov/profile_report.asp?cmd=MWEDFResults&global_id=T0608501131&assigned_name=MW-4		

---

52 **West** **1/2 - 1 Mile** **Higher**	**CA WELLS**	**CADWR0000021535**

Well ID:	06S01W21R001M	Well Type:	UNK
Source:	Department of Water Resources		
Other Name:	06S01W21R001M	GAMA PFAS Testing:	Not Reported
Groundwater Quality Data:	https://gamagroundwater.waterboards.ca.gov/gama/gamamap/public/GamaDataDisplay.asp?dataset=DWR&samp_date=&global_id=&assigned_name=06S01W21R001M&store_num=		
GeoTracker Data:	Not Reported		

---

53 **SW** **1/2 - 1 Mile** **Higher**	**CA WELLS**	**CADWR0000000280**

Well ID:	06S01W27E002M	Well Type:	UNK
Source:	Department of Water Resources		
Other Name:	06S01W27E002M	GAMA PFAS Testing:	Not Reported
Groundwater Quality Data:	https://gamagroundwater.waterboards.ca.gov/gama/gamamap/public/GamaDataDisplay.asp?dataset=DWR&samp_date=&global_id=&assigned_name=06S01W27E002M&store_num=		
GeoTracker Data:	Not Reported		

Map ID Direction Distance Elevation	Database	EDR ID Number
54 **ENE** **1/2 - 1 Mile** **Lower**	**FED USGS**	**USGS40000182907**

Organization ID:	USGS-CA		
Organization Name:	USGS California Water Science Center		
Monitor Location:	006S001W23E001M	Type:	Well
Description:	Not Reported	HUC:	18050003
Drainage Area:	Not Reported	Drainage Area Units:	Not Reported
Contrib Drainage Area:	Not Reported	Contrib Drainage Area Unts:	Not Reported
Aquifer:	California Coastal Basin aquifers		
Formation Type:	Not Reported	Aquifer Type:	Not Reported
Construction Date:	19520101	Well Depth:	425
Well Depth Units:	ft	Well Hole Depth:	425
Well Hole Depth Units:	ft		

Ground water levels,Number of Measurements:	523	Level reading date:	1989-04-11
Feet below surface:	Not Reported	Feet to sea level:	Not Reported
Note:	The well was destroyed (no water level is recorded).		
Level reading date:	1984-12-28	Feet below surface:	6.60
Feet to sea level:	Not Reported	Note:	Not Reported
Level reading date:	1984-06-01	Feet below surface:	6.71
Feet to sea level:	Not Reported	Note:	Not Reported
Level reading date:	1983-10-18	Feet below surface:	12.84
Feet to sea level:	Not Reported	Note:	Not Reported
Level reading date:	1983-01-10	Feet below surface:	2.50
Feet to sea level:	Not Reported	Note:	Not Reported
Level reading date:	1982-08-27	Feet below surface:	35.17
Feet to sea level:	Not Reported	Note:	Not Reported
Level reading date:	1981-09-18	Feet below surface:	54.2
Feet to sea level:	Not Reported	Note:	Not Reported
Level reading date:	1981-07-13	Feet below surface:	53.8
Feet to sea level:	Not Reported	Note:	Not Reported
Level reading date:	1981-07-12	Feet below surface:	53.7
Feet to sea level:	Not Reported	Note:	Not Reported
Level reading date:	1981-07-11	Feet below surface:	52.3
Feet to sea level:	Not Reported	Note:	Not Reported
Level reading date:	1981-07-10	Feet below surface:	51.0
Feet to sea level:	Not Reported	Note:	Not Reported
Level reading date:	1981-07-09	Feet below surface:	48.7
Feet to sea level:	Not Reported	Note:	Not Reported
Level reading date:	1981-07-08	Feet below surface:	48.2
Feet to sea level:	Not Reported	Note:	Not Reported
Level reading date:	1981-07-07	Feet below surface:	48.8
Feet to sea level:	Not Reported	Note:	Not Reported

Level reading date:	1981-07-06	Feet below surface:	48.8
Feet to sea level:	Not Reported	Note:	Not Reported
Level reading date:	1981-07-05	Feet below surface:	49.6
Feet to sea level:	Not Reported	Note:	Not Reported
Level reading date:	1981-07-04	Feet below surface:	50.4
Feet to sea level:	Not Reported	Note:	Not Reported
Level reading date:	1981-07-03	Feet below surface:	50.8
Feet to sea level:	Not Reported	Note:	Not Reported
Level reading date:	1981-07-02	Feet below surface:	53.2
Feet to sea level:	Not Reported	Note:	Not Reported
Level reading date:	1981-07-01	Feet below surface:	54.2
Feet to sea level:	Not Reported	Note:	Not Reported
Level reading date:	1981-06-30	Feet below surface:	53.0
Feet to sea level:	Not Reported	Note:	Not Reported
Level reading date:	1981-06-29	Feet below surface:	51.0
Feet to sea level:	Not Reported	Note:	Not Reported
Level reading date:	1981-06-28	Feet below surface:	51.0
Feet to sea level:	Not Reported	Note:	Not Reported
Level reading date:	1981-06-27	Feet below surface:	50.3
Feet to sea level:	Not Reported	Note:	Not Reported
Level reading date:	1981-06-26	Feet below surface:	49.8
Feet to sea level:	Not Reported	Note:	Not Reported
Level reading date:	1981-06-25	Feet below surface:	50.9
Feet to sea level:	Not Reported	Note:	Not Reported
Level reading date:	1981-06-24	Feet below surface:	50.2
Feet to sea level:	Not Reported	Note:	Not Reported
Level reading date:	1981-06-23	Feet below surface:	49.4
Feet to sea level:	Not Reported	Note:	Not Reported
Level reading date:	1981-06-22	Feet below surface:	49.4
Feet to sea level:	Not Reported	Note:	Not Reported
Level reading date:	1981-06-21	Feet below surface:	50.7
Feet to sea level:	Not Reported	Note:	Not Reported
Level reading date:	1981-06-20	Feet below surface:	51.4
Feet to sea level:	Not Reported	Note:	Not Reported
Level reading date:	1981-06-19	Feet below surface:	51.0
Feet to sea level:	Not Reported	Note:	Not Reported
Level reading date:	1981-06-18	Feet below surface:	52.6
Feet to sea level:	Not Reported	Note:	Not Reported
Level reading date:	1981-06-17	Feet below surface:	52.4
Feet to sea level:	Not Reported	Note:	Not Reported
Level reading date:	1981-06-16	Feet below surface:	51.6
Feet to sea level:	Not Reported	Note:	Not Reported

Level reading date:	1981-06-15	Feet below surface:	40.4
Feet to sea level:	Not Reported	Note:	Not Reported
Level reading date:	1981-06-14	Feet below surface:	38.7
Feet to sea level:	Not Reported	Note:	Not Reported
Level reading date:	1981-06-13	Feet below surface:	39.2
Feet to sea level:	Not Reported	Note:	Not Reported
Level reading date:	1981-06-12	Feet below surface:	39.8
Feet to sea level:	Not Reported	Note:	Not Reported
Level reading date:	1981-06-11	Feet below surface:	39.4
Feet to sea level:	Not Reported	Note:	Not Reported
Level reading date:	1981-06-10	Feet below surface:	39.2
Feet to sea level:	Not Reported	Note:	Not Reported
Level reading date:	1981-06-09	Feet below surface:	37.3
Feet to sea level:	Not Reported	Note:	Not Reported
Level reading date:	1981-06-08	Feet below surface:	35.6
Feet to sea level:	Not Reported	Note:	Not Reported
Level reading date:	1981-06-07	Feet below surface:	35.6
Feet to sea level:	Not Reported	Note:	Not Reported
Level reading date:	1981-06-06	Feet below surface:	35.6
Feet to sea level:	Not Reported	Note:	Not Reported
Level reading date:	1981-06-05	Feet below surface:	35
Feet to sea level:	Not Reported	Note:	Not Reported
Level reading date:	1981-06-04	Feet below surface:	35.0
Feet to sea level:	Not Reported	Note:	Not Reported
Level reading date:	1981-06-03	Feet below surface:	34.9
Feet to sea level:	Not Reported	Note:	Not Reported
Level reading date:	1981-06-02	Feet below surface:	31.6
Feet to sea level:	Not Reported	Note:	Not Reported
Level reading date:	1981-06-01	Feet below surface:	32.4
Feet to sea level:	Not Reported	Note:	Not Reported
Level reading date:	1981-05-31	Feet below surface:	33.6
Feet to sea level:	Not Reported	Note:	Not Reported
Level reading date:	1981-05-30	Feet below surface:	33.0
Feet to sea level:	Not Reported	Note:	Not Reported
Level reading date:	1981-05-29	Feet below surface:	31.9
Feet to sea level:	Not Reported	Note:	Not Reported
Level reading date:	1981-05-28	Feet below surface:	32.4
Feet to sea level:	Not Reported	Note:	Not Reported
Level reading date:	1981-05-27	Feet below surface:	34.4
Feet to sea level:	Not Reported	Note:	Not Reported
Level reading date:	1981-05-26	Feet below surface:	35.3
Feet to sea level:	Not Reported	Note:	Not Reported

Level reading date:	1981-05-25	Feet below surface:	31.2
Feet to sea level:	Not Reported	Note:	Not Reported
Level reading date:	1981-05-24	Feet below surface:	32.6
Feet to sea level:	Not Reported	Note:	Not Reported
Level reading date:	1981-05-23	Feet below surface:	31.6
Feet to sea level:	Not Reported	Note:	Not Reported
Level reading date:	1981-05-22	Feet below surface:	30.2
Feet to sea level:	Not Reported	Note:	Not Reported
Level reading date:	1981-05-21	Feet below surface:	29.7
Feet to sea level:	Not Reported	Note:	Not Reported
Level reading date:	1981-05-20	Feet below surface:	28.9
Feet to sea level:	Not Reported	Note:	Not Reported
Level reading date:	1981-05-19	Feet below surface:	29.1
Feet to sea level:	Not Reported	Note:	Not Reported
Level reading date:	1981-05-18	Feet below surface:	29.0
Feet to sea level:	Not Reported	Note:	Not Reported
Level reading date:	1981-05-17	Feet below surface:	28.8
Feet to sea level:	Not Reported	Note:	Not Reported
Level reading date:	1981-05-16	Feet below surface:	30.7
Feet to sea level:	Not Reported	Note:	Not Reported
Level reading date:	1981-05-15	Feet below surface:	31.9
Feet to sea level:	Not Reported	Note:	Not Reported
Level reading date:	1981-05-14	Feet below surface:	31.3
Feet to sea level:	Not Reported	Note:	Not Reported
Level reading date:	1981-05-13	Feet below surface:	30.0
Feet to sea level:	Not Reported	Note:	Not Reported
Level reading date:	1981-05-12	Feet below surface:	29.5
Feet to sea level:	Not Reported	Note:	Not Reported
Level reading date:	1981-05-11	Feet below surface:	29.4
Feet to sea level:	Not Reported	Note:	Not Reported
Level reading date:	1981-05-10	Feet below surface:	30.7
Feet to sea level:	Not Reported	Note:	Not Reported
Level reading date:	1981-05-09	Feet below surface:	31.9
Feet to sea level:	Not Reported	Note:	Not Reported
Level reading date:	1981-05-08	Feet below surface:	32.0
Feet to sea level:	Not Reported	Note:	Not Reported
Level reading date:	1981-05-07	Feet below surface:	31.1
Feet to sea level:	Not Reported	Note:	Not Reported
Level reading date:	1981-05-06	Feet below surface:	29.3
Feet to sea level:	Not Reported	Note:	Not Reported
Level reading date:	1981-05-05	Feet below surface:	28.0
Feet to sea level:	Not Reported	Note:	Not Reported

Level reading date:	1981-05-04	Feet below surface:	26.9
Feet to sea level:	Not Reported	Note:	Not Reported
Level reading date:	1981-05-03	Feet below surface:	27.6
Feet to sea level:	Not Reported	Note:	Not Reported
Level reading date:	1981-05-02	Feet below surface:	27.3
Feet to sea level:	Not Reported	Note:	Not Reported
Level reading date:	1981-05-01	Feet below surface:	26.1
Feet to sea level:	Not Reported	Note:	Not Reported
Level reading date:	1981-04-30	Feet below surface:	24.9
Feet to sea level:	Not Reported	Note:	Not Reported
Level reading date:	1981-04-29	Feet below surface:	21.7
Feet to sea level:	Not Reported	Note:	Not Reported
Level reading date:	1981-04-28	Feet below surface:	20.0
Feet to sea level:	Not Reported	Note:	Not Reported
Level reading date:	1981-04-27	Feet below surface:	19.6
Feet to sea level:	Not Reported	Note:	Not Reported
Level reading date:	1981-04-26	Feet below surface:	19.7
Feet to sea level:	Not Reported	Note:	Not Reported
Level reading date:	1981-04-25	Feet below surface:	20.5
Feet to sea level:	Not Reported	Note:	Not Reported
Level reading date:	1981-04-24	Feet below surface:	20.5
Feet to sea level:	Not Reported	Note:	Not Reported
Level reading date:	1981-04-23	Feet below surface:	20.1
Feet to sea level:	Not Reported	Note:	Not Reported
Level reading date:	1981-04-22	Feet below surface:	19.8
Feet to sea level:	Not Reported	Note:	Not Reported
Level reading date:	1981-04-21	Feet below surface:	14.3
Feet to sea level:	Not Reported	Note:	Not Reported
Level reading date:	1981-04-20	Feet below surface:	14.5
Feet to sea level:	Not Reported	Note:	Not Reported
Level reading date:	1981-04-19	Feet below surface:	15.8
Feet to sea level:	Not Reported	Note:	Not Reported
Level reading date:	1981-04-18	Feet below surface:	16.3
Feet to sea level:	Not Reported	Note:	Not Reported
Level reading date:	1981-04-17	Feet below surface:	16.5
Feet to sea level:	Not Reported	Note:	Not Reported
Level reading date:	1981-04-16	Feet below surface:	15.3
Feet to sea level:	Not Reported	Note:	Not Reported
Level reading date:	1981-04-15	Feet below surface:	15.5
Feet to sea level:	Not Reported	Note:	Not Reported
Level reading date:	1981-04-14	Feet below surface:	14.3
Feet to sea level:	Not Reported	Note:	Not Reported

Level reading date:	1981-04-13	Feet below surface:	14.0
Feet to sea level:	Not Reported	Note:	Not Reported
Level reading date:	1981-04-12	Feet below surface:	14.9
Feet to sea level:	Not Reported	Note:	Not Reported
Level reading date:	1981-04-11	Feet below surface:	13.3
Feet to sea level:	Not Reported	Note:	Not Reported
Level reading date:	1981-04-10	Feet below surface:	12.3
Feet to sea level:	Not Reported	Note:	Not Reported
Level reading date:	1981-04-09	Feet below surface:	11.7
Feet to sea level:	Not Reported	Note:	Not Reported
Level reading date:	1981-04-08	Feet below surface:	11.1
Feet to sea level:	Not Reported	Note:	Not Reported
Level reading date:	1981-04-07	Feet below surface:	9.4
Feet to sea level:	Not Reported	Note:	Not Reported
Level reading date:	1981-04-06	Feet below surface:	9.3
Feet to sea level:	Not Reported	Note:	Not Reported
Level reading date:	1981-04-05	Feet below surface:	8.9
Feet to sea level:	Not Reported	Note:	Not Reported
Level reading date:	1981-04-04	Feet below surface:	8.2
Feet to sea level:	Not Reported	Note:	Not Reported
Level reading date:	1981-04-03	Feet below surface:	7.5
Feet to sea level:	Not Reported	Note:	Not Reported
Level reading date:	1981-04-02	Feet below surface:	7.9
Feet to sea level:	Not Reported	Note:	Not Reported
Level reading date:	1981-04-01	Feet below surface:	7.5
Feet to sea level:	Not Reported	Note:	Not Reported
Level reading date:	1981-03-31	Feet below surface:	7.4
Feet to sea level:	Not Reported	Note:	Not Reported
Level reading date:	1981-03-30	Feet below surface:	7.0
Feet to sea level:	Not Reported	Note:	Not Reported
Level reading date:	1981-03-29	Feet below surface:	7.2
Feet to sea level:	Not Reported	Note:	Not Reported
Level reading date:	1981-03-28	Feet below surface:	7.3
Feet to sea level:	Not Reported	Note:	Not Reported
Level reading date:	1981-03-27	Feet below surface:	7.5
Feet to sea level:	Not Reported	Note:	Not Reported
Level reading date:	1981-03-26	Feet below surface:	7.4
Feet to sea level:	Not Reported	Note:	Not Reported
Level reading date:	1981-03-25	Feet below surface:	7.6
Feet to sea level:	Not Reported	Note:	Not Reported
Level reading date:	1981-03-24	Feet below surface:	7.7
Feet to sea level:	Not Reported	Note:	Not Reported

Level reading date:	1981-03-23	Feet below surface:	7.8
Feet to sea level:	Not Reported	Note:	Not Reported
Level reading date:	1981-03-22	Feet below surface:	8.2
Feet to sea level:	Not Reported	Note:	Not Reported
Level reading date:	1981-03-21	Feet below surface:	8.6
Feet to sea level:	Not Reported	Note:	Not Reported
Level reading date:	1981-03-20	Feet below surface:	8.9
Feet to sea level:	Not Reported	Note:	Not Reported
Level reading date:	1981-03-19	Feet below surface:	9.5
Feet to sea level:	Not Reported	Note:	Not Reported
Level reading date:	1981-03-18	Feet below surface:	9.4
Feet to sea level:	Not Reported	Note:	Not Reported
Level reading date:	1981-03-17	Feet below surface:	9.6
Feet to sea level:	Not Reported	Note:	Not Reported
Level reading date:	1981-03-16	Feet below surface:	9.9
Feet to sea level:	Not Reported	Note:	Not Reported
Level reading date:	1981-03-15	Feet below surface:	10.7
Feet to sea level:	Not Reported	Note:	Not Reported
Level reading date:	1981-03-14	Feet below surface:	12.8
Feet to sea level:	Not Reported	Note:	Not Reported
Level reading date:	1981-03-13	Feet below surface:	14.9
Feet to sea level:	Not Reported	Note:	Not Reported
Level reading date:	1981-03-12	Feet below surface:	9.2
Feet to sea level:	Not Reported	Note:	Not Reported
Level reading date:	1981-03-11	Feet below surface:	8.8
Feet to sea level:	Not Reported	Note:	Not Reported
Level reading date:	1981-03-09	Feet below surface:	8.7
Feet to sea level:	Not Reported	Note:	Not Reported
Level reading date:	1981-03-08	Feet below surface:	9.0
Feet to sea level:	Not Reported	Note:	Not Reported
Level reading date:	1981-03-07	Feet below surface:	9.1
Feet to sea level:	Not Reported	Note:	Not Reported
Level reading date:	1981-03-06	Feet below surface:	9.2
Feet to sea level:	Not Reported	Note:	Not Reported
Level reading date:	1981-03-05	Feet below surface:	9.0
Feet to sea level:	Not Reported	Note:	Not Reported
Level reading date:	1981-03-04	Feet below surface:	9.1
Feet to sea level:	Not Reported	Note:	Not Reported
Level reading date:	1981-03-03	Feet below surface:	9.3
Feet to sea level:	Not Reported	Note:	Not Reported
Level reading date:	1981-03-02	Feet below surface:	9.5
Feet to sea level:	Not Reported	Note:	Not Reported

Level reading date:	1981-03-01	Feet below surface:	9.8
Feet to sea level:	Not Reported	Note:	Not Reported
Level reading date:	1981-02-28	Feet below surface:	10.0
Feet to sea level:	Not Reported	Note:	Not Reported
Level reading date:	1981-02-27	Feet below surface:	10.1
Feet to sea level:	Not Reported	Note:	Not Reported
Level reading date:	1981-02-26	Feet below surface:	9.8
Feet to sea level:	Not Reported	Note:	Not Reported
Level reading date:	1981-02-25	Feet below surface:	9.7
Feet to sea level:	Not Reported	Note:	Not Reported
Level reading date:	1981-02-24	Feet below surface:	9.9
Feet to sea level:	Not Reported	Note:	Not Reported
Level reading date:	1981-02-23	Feet below surface:	10.0
Feet to sea level:	Not Reported	Note:	Not Reported
Level reading date:	1981-02-21	Feet below surface:	10.1
Feet to sea level:	Not Reported	Note:	Not Reported
Level reading date:	1981-02-20	Feet below surface:	10.3
Feet to sea level:	Not Reported	Note:	Not Reported
Level reading date:	1981-02-19	Feet below surface:	10.4
Feet to sea level:	Not Reported	Note:	Not Reported
Level reading date:	1981-02-17	Feet below surface:	10.3
Feet to sea level:	Not Reported	Note:	Not Reported
Level reading date:	1981-02-16	Feet below surface:	10.4
Feet to sea level:	Not Reported	Note:	Not Reported
Level reading date:	1981-02-15	Feet below surface:	10.8
Feet to sea level:	Not Reported	Note:	Not Reported
Level reading date:	1981-02-13	Feet below surface:	10.7
Feet to sea level:	Not Reported	Note:	Not Reported
Level reading date:	1981-02-12	Feet below surface:	11.0
Feet to sea level:	Not Reported	Note:	Not Reported
Level reading date:	1981-02-11	Feet below surface:	11.2
Feet to sea level:	Not Reported	Note:	Not Reported
Level reading date:	1981-02-10	Feet below surface:	11.4
Feet to sea level:	Not Reported	Note:	Not Reported
Level reading date:	1981-02-09	Feet below surface:	11.7
Feet to sea level:	Not Reported	Note:	Not Reported
Level reading date:	1981-02-08	Feet below surface:	11.8
Feet to sea level:	Not Reported	Note:	Not Reported
Level reading date:	1981-02-07	Feet below surface:	11.5
Feet to sea level:	Not Reported	Note:	Not Reported
Level reading date:	1981-02-06	Feet below surface:	11.4
Feet to sea level:	Not Reported	Note:	Not Reported

Level reading date:	1981-02-05	Feet below surface:	11.6
Feet to sea level:	Not Reported	Note:	Not Reported
Level reading date:	1981-02-04	Feet below surface:	11.7
Feet to sea level:	Not Reported	Note:	Not Reported
Level reading date:	1981-02-03	Feet below surface:	12.0
Feet to sea level:	Not Reported	Note:	Not Reported
Level reading date:	1981-02-02	Feet below surface:	12.3
Feet to sea level:	Not Reported	Note:	Not Reported
Level reading date:	1981-02-01	Feet below surface:	12.7
Feet to sea level:	Not Reported	Note:	Not Reported
Level reading date:	1981-01-29	Feet below surface:	12.8
Feet to sea level:	Not Reported	Note:	Not Reported
Level reading date:	1981-01-28	Feet below surface:	12.6
Feet to sea level:	Not Reported	Note:	Not Reported
Level reading date:	1981-01-27	Feet below surface:	12.9
Feet to sea level:	Not Reported	Note:	Not Reported
Level reading date:	1981-01-26	Feet below surface:	13.0
Feet to sea level:	Not Reported	Note:	Not Reported
Level reading date:	1981-01-25	Feet below surface:	13.3
Feet to sea level:	Not Reported	Note:	Not Reported
Level reading date:	1981-01-24	Feet below surface:	13.5
Feet to sea level:	Not Reported	Note:	Not Reported
Level reading date:	1981-01-23	Feet below surface:	13.6
Feet to sea level:	Not Reported	Note:	Not Reported
Level reading date:	1981-01-21	Feet below surface:	13.7
Feet to sea level:	Not Reported	Note:	Not Reported
Level reading date:	1981-01-19	Feet below surface:	13.6
Feet to sea level:	Not Reported	Note:	Not Reported
Level reading date:	1981-01-18	Feet below surface:	13.7
Feet to sea level:	Not Reported	Note:	Not Reported
Level reading date:	1981-01-17	Feet below surface:	13.3
Feet to sea level:	Not Reported	Note:	Not Reported
Level reading date:	1981-01-16	Feet below surface:	13.2
Feet to sea level:	Not Reported	Note:	Not Reported
Level reading date:	1981-01-14	Feet below surface:	13.1
Feet to sea level:	Not Reported	Note:	Not Reported
Level reading date:	1981-01-13	Feet below surface:	13.3
Feet to sea level:	Not Reported	Note:	Not Reported
Level reading date:	1981-01-11	Feet below surface:	13.4
Feet to sea level:	Not Reported	Note:	Not Reported
Level reading date:	1981-01-10	Feet below surface:	13.7
Feet to sea level:	Not Reported	Note:	Not Reported

Level reading date:	1981-01-08	Feet below surface:	13.6
Feet to sea level:	Not Reported	Note:	Not Reported
Level reading date:	1981-01-07	Feet below surface:	13.7
Feet to sea level:	Not Reported	Note:	Not Reported
Level reading date:	1981-01-06	Feet below surface:	13.8
Feet to sea level:	Not Reported	Note:	Not Reported
Level reading date:	1981-01-05	Feet below surface:	14.2
Feet to sea level:	Not Reported	Note:	Not Reported
Level reading date:	1981-01-04	Feet below surface:	14.7
Feet to sea level:	Not Reported	Note:	Not Reported
Level reading date:	1981-01-03	Feet below surface:	15.1
Feet to sea level:	Not Reported	Note:	Not Reported
Level reading date:	1981-01-02	Feet below surface:	15.5
Feet to sea level:	Not Reported	Note:	Not Reported
Level reading date:	1981-01-01	Feet below surface:	15.9
Feet to sea level:	Not Reported	Note:	Not Reported
Level reading date:	1980-12-31	Feet below surface:	16.4
Feet to sea level:	Not Reported	Note:	Not Reported
Level reading date:	1980-12-30	Feet below surface:	16.9
Feet to sea level:	Not Reported	Note:	Not Reported
Level reading date:	1980-12-29	Feet below surface:	17.2
Feet to sea level:	Not Reported	Note:	Not Reported
Level reading date:	1980-12-27	Feet below surface:	17.3
Feet to sea level:	Not Reported	Note:	Not Reported
Level reading date:	1980-12-26	Feet below surface:	17.9
Feet to sea level:	Not Reported	Note:	Not Reported
Level reading date:	1980-12-25	Feet below surface:	18.4
Feet to sea level:	Not Reported	Note:	Not Reported
Level reading date:	1980-12-24	Feet below surface:	18.9
Feet to sea level:	Not Reported	Note:	Not Reported
Level reading date:	1980-12-23	Feet below surface:	19.4
Feet to sea level:	Not Reported	Note:	Not Reported
Level reading date:	1980-12-22	Feet below surface:	19.8
Feet to sea level:	Not Reported	Note:	Not Reported
Level reading date:	1980-12-21	Feet below surface:	20.6
Feet to sea level:	Not Reported	Note:	Not Reported
Level reading date:	1980-12-20	Feet below surface:	21.8
Feet to sea level:	Not Reported	Note:	Not Reported
Level reading date:	1980-12-19	Feet below surface:	23.6
Feet to sea level:	Not Reported	Note:	Not Reported
Level reading date:	1980-12-18	Feet below surface:	25.3
Feet to sea level:	Not Reported	Note:	Not Reported

Level reading date:	1980-12-17	Feet below surface:	20.1
Feet to sea level:	Not Reported	Note:	Not Reported
Level reading date:	1980-12-16	Feet below surface:	20.4
Feet to sea level:	Not Reported	Note:	Not Reported
Level reading date:	1980-12-15	Feet below surface:	20.5
Feet to sea level:	Not Reported	Note:	Not Reported
Level reading date:	1980-12-14	Feet below surface:	20.6
Feet to sea level:	Not Reported	Note:	Not Reported
Level reading date:	1980-12-13	Feet below surface:	20.5
Feet to sea level:	Not Reported	Note:	Not Reported
Level reading date:	1980-12-12	Feet below surface:	20.3
Feet to sea level:	Not Reported	Note:	Not Reported
Level reading date:	1980-12-11	Feet below surface:	20.5
Feet to sea level:	Not Reported	Note:	Not Reported
Level reading date:	1980-12-10	Feet below surface:	20.8
Feet to sea level:	Not Reported	Note:	Not Reported
Level reading date:	1980-12-09	Feet below surface:	21.1
Feet to sea level:	Not Reported	Note:	Not Reported
Level reading date:	1980-12-08	Feet below surface:	21.2
Feet to sea level:	Not Reported	Note:	Not Reported
Level reading date:	1980-12-07	Feet below surface:	21.4
Feet to sea level:	Not Reported	Note:	Not Reported
Level reading date:	1980-12-06	Feet below surface:	21.7
Feet to sea level:	Not Reported	Note:	Not Reported
Level reading date:	1980-12-05	Feet below surface:	21.9
Feet to sea level:	Not Reported	Note:	Not Reported
Level reading date:	1980-12-04	Feet below surface:	22.4
Feet to sea level:	Not Reported	Note:	Not Reported
Level reading date:	1980-12-03	Feet below surface:	22.9
Feet to sea level:	Not Reported	Note:	Not Reported
Level reading date:	1980-12-02	Feet below surface:	23.3
Feet to sea level:	Not Reported	Note:	Not Reported
Level reading date:	1980-12-01	Feet below surface:	23.8
Feet to sea level:	Not Reported	Note:	Not Reported
Level reading date:	1980-11-30	Feet below surface:	24.5
Feet to sea level:	Not Reported	Note:	Not Reported
Level reading date:	1980-11-29	Feet below surface:	25.7
Feet to sea level:	Not Reported	Note:	Not Reported
Level reading date:	1980-11-28	Feet below surface:	27.2
Feet to sea level:	Not Reported	Note:	Not Reported
Level reading date:	1980-11-27	Feet below surface:	29.6
Feet to sea level:	Not Reported	Note:	Not Reported

Level reading date:	1980-11-26	Feet below surface:	26.3
Feet to sea level:	Not Reported	Note:	Not Reported
Level reading date:	1980-11-25	Feet below surface:	25.7
Feet to sea level:	Not Reported	Note:	Not Reported
Level reading date:	1980-11-24	Feet below surface:	25.8
Feet to sea level:	Not Reported	Note:	Not Reported
Level reading date:	1980-11-23	Feet below surface:	26.7
Feet to sea level:	Not Reported	Note:	Not Reported
Level reading date:	1980-11-22	Feet below surface:	27.7
Feet to sea level:	Not Reported	Note:	Not Reported
Level reading date:	1980-11-21	Feet below surface:	27.5
Feet to sea level:	Not Reported	Note:	Not Reported
Level reading date:	1980-11-20	Feet below surface:	27.9
Feet to sea level:	Not Reported	Note:	Not Reported
Level reading date:	1980-11-19	Feet below surface:	30.8
Feet to sea level:	Not Reported	Note:	Not Reported
Level reading date:	1980-11-18	Feet below surface:	31.0
Feet to sea level:	Not Reported	Note:	Not Reported
Level reading date:	1980-11-17	Feet below surface:	27.5
Feet to sea level:	Not Reported	Note:	Not Reported
Level reading date:	1980-11-16	Feet below surface:	28.9
Feet to sea level:	Not Reported	Note:	Not Reported
Level reading date:	1980-11-15	Feet below surface:	31.7
Feet to sea level:	Not Reported	Note:	Not Reported
Level reading date:	1980-11-14	Feet below surface:	31.7
Feet to sea level:	Not Reported	Note:	Not Reported
Level reading date:	1980-11-13	Feet below surface:	32.0
Feet to sea level:	Not Reported	Note:	Not Reported
Level reading date:	1980-11-12	Feet below surface:	28.1
Feet to sea level:	Not Reported	Note:	Not Reported
Level reading date:	1980-11-11	Feet below surface:	28.4
Feet to sea level:	Not Reported	Note:	Not Reported
Level reading date:	1980-11-10	Feet below surface:	28.6
Feet to sea level:	Not Reported	Note:	Not Reported
Level reading date:	1980-11-09	Feet below surface:	28.8
Feet to sea level:	Not Reported	Note:	Not Reported
Level reading date:	1980-11-08	Feet below surface:	29.4
Feet to sea level:	Not Reported	Note:	Not Reported
Level reading date:	1980-11-07	Feet below surface:	29.6
Feet to sea level:	Not Reported	Note:	Not Reported
Level reading date:	1980-11-06	Feet below surface:	29.7
Feet to sea level:	Not Reported	Note:	Not Reported

Level reading date:	1980-11-05	Feet below surface:	29.8
Feet to sea level:	Not Reported	Note:	Not Reported
Level reading date:	1980-11-04	Feet below surface:	30.1
Feet to sea level:	Not Reported	Note:	Not Reported
Level reading date:	1980-11-03	Feet below surface:	30.7
Feet to sea level:	Not Reported	Note:	Not Reported
Level reading date:	1980-11-02	Feet below surface:	31.1
Feet to sea level:	Not Reported	Note:	Not Reported
Level reading date:	1980-11-01	Feet below surface:	32.4
Feet to sea level:	Not Reported	Note:	Not Reported
Level reading date:	1980-10-31	Feet below surface:	34.7
Feet to sea level:	Not Reported	Note:	Not Reported
Level reading date:	1980-10-30	Feet below surface:	35.8
Feet to sea level:	Not Reported	Note:	Not Reported
Level reading date:	1980-10-29	Feet below surface:	35.5
Feet to sea level:	Not Reported	Note:	Not Reported
Level reading date:	1980-10-28	Feet below surface:	34.9
Feet to sea level:	Not Reported	Note:	Not Reported
Level reading date:	1980-10-27	Feet below surface:	33.1
Feet to sea level:	Not Reported	Note:	Not Reported
Level reading date:	1980-10-26	Feet below surface:	33.4
Feet to sea level:	Not Reported	Note:	Not Reported
Level reading date:	1980-10-25	Feet below surface:	33.8
Feet to sea level:	Not Reported	Note:	Not Reported
Level reading date:	1980-10-24	Feet below surface:	36.0
Feet to sea level:	Not Reported	Note:	Not Reported
Level reading date:	1980-10-23	Feet below surface:	37.6
Feet to sea level:	Not Reported	Note:	Not Reported
Level reading date:	1980-10-22	Feet below surface:	38.0
Feet to sea level:	Not Reported	Note:	Not Reported
Level reading date:	1980-10-21	Feet below surface:	36.4
Feet to sea level:	Not Reported	Note:	Not Reported
Level reading date:	1980-10-20	Feet below surface:	35.3
Feet to sea level:	Not Reported	Note:	Not Reported
Level reading date:	1980-10-19	Feet below surface:	35.8
Feet to sea level:	Not Reported	Note:	Not Reported
Level reading date:	1980-10-18	Feet below surface:	36.4
Feet to sea level:	Not Reported	Note:	Not Reported
Level reading date:	1980-10-17	Feet below surface:	36.8
Feet to sea level:	Not Reported	Note:	Not Reported
Level reading date:	1980-10-16	Feet below surface:	37.0
Feet to sea level:	Not Reported	Note:	Not Reported

Level reading date:	1980-10-15	Feet below surface:	37.2
Feet to sea level:	Not Reported	Note:	Not Reported
Level reading date:	1980-10-14	Feet below surface:	38.1
Feet to sea level:	Not Reported	Note:	Not Reported
Level reading date:	1980-10-13	Feet below surface:	39.2
Feet to sea level:	Not Reported	Note:	Not Reported
Level reading date:	1980-10-12	Feet below surface:	41.0
Feet to sea level:	Not Reported	Note:	Not Reported
Level reading date:	1980-10-11	Feet below surface:	42.0
Feet to sea level:	Not Reported	Note:	Not Reported
Level reading date:	1980-10-10	Feet below surface:	42.0
Feet to sea level:	Not Reported	Note:	Not Reported
Level reading date:	1980-10-09	Feet below surface:	41.8
Feet to sea level:	Not Reported	Note:	Not Reported
Level reading date:	1980-10-08	Feet below surface:	42.1
Feet to sea level:	Not Reported	Note:	Not Reported
Level reading date:	1980-10-07	Feet below surface:	41.4
Feet to sea level:	Not Reported	Note:	Not Reported
Level reading date:	1980-10-06	Feet below surface:	41.9
Feet to sea level:	Not Reported	Note:	Not Reported
Level reading date:	1980-10-05	Feet below surface:	43.0
Feet to sea level:	Not Reported	Note:	Not Reported
Level reading date:	1980-10-04	Feet below surface:	43.4
Feet to sea level:	Not Reported	Note:	Not Reported
Level reading date:	1980-10-03	Feet below surface:	44.9
Feet to sea level:	Not Reported	Note:	Not Reported
Level reading date:	1980-10-02	Feet below surface:	44.0
Feet to sea level:	Not Reported	Note:	Not Reported
Level reading date:	1980-10-01	Feet below surface:	45.2
Feet to sea level:	Not Reported	Note:	Not Reported
Level reading date:	1980-05-23	Feet below surface:	25.28
Feet to sea level:	Not Reported	Note:	Not Reported
Level reading date:	1980-03-28	Feet below surface:	12.65
Feet to sea level:	Not Reported	Note:	Not Reported
Level reading date:	1980-01-28	Feet below surface:	18.11
Feet to sea level:	Not Reported	Note:	Not Reported
Level reading date:	1979-11-19	Feet below surface:	36.53
Feet to sea level:	Not Reported	Note:	Not Reported
Level reading date:	1979-09-17	Feet below surface:	70.82
Feet to sea level:	Not Reported	Note:	Not Reported
Level reading date:	1979-07-23	Feet below surface:	68.69
Feet to sea level:	Not Reported	Note:	Not Reported

Level reading date:	1979-05-14	Feet below surface:	23.98
Feet to sea level:	Not Reported	Note:	Not Reported
Level reading date:	1979-03-12	Feet below surface:	12.32
Feet to sea level:	Not Reported	Note:	Not Reported
Level reading date:	1979-01-08	Feet below surface:	21.00
Feet to sea level:	Not Reported	Note:	Not Reported
Level reading date:	1978-10-16	Feet below surface:	54.60
Feet to sea level:	Not Reported	Note:	Not Reported
Level reading date:	1978-08-11	Feet below surface:	61.94
Feet to sea level:	Not Reported	Note:	Not Reported
Level reading date:	1978-06-19	Feet below surface:	54.79
Feet to sea level:	Not Reported	Note:	Not Reported
Level reading date:	1978-04-06	Feet below surface:	23.69
Feet to sea level:	Not Reported	Note:	Not Reported
Level reading date:	1978-01-06	Feet below surface:	37.12
Feet to sea level:	Not Reported	Note:	Not Reported
Level reading date:	1977-10-04	Feet below surface:	63.57
Feet to sea level:	Not Reported	Note:	Not Reported
Level reading date:	1977-07-04	Feet below surface:	66.48
Feet to sea level:	Not Reported	Note:	Not Reported
Level reading date:	1977-03-28	Feet below surface:	27.60
Feet to sea level:	Not Reported	Note:	Not Reported
Level reading date:	1977-01-12	Feet below surface:	26.98
Feet to sea level:	Not Reported	Note:	Not Reported
Level reading date:	1976-10-04	Feet below surface:	50.64
Feet to sea level:	Not Reported	Note:	Not Reported
Level reading date:	1976-07-06	Feet below surface:	78.12
Feet to sea level:	Not Reported	Note:	Not Reported
Level reading date:	1976-04-04	Feet below surface:	20.30
Feet to sea level:	Not Reported	Note:	Not Reported
Level reading date:	1976-01-05	Feet below surface:	5.35
Feet to sea level:	Not Reported	Note:	Not Reported
Level reading date:	1975-10-06	Feet below surface:	38.88
Feet to sea level:	Not Reported	Note:	Not Reported
Level reading date:	1975-07-11	Feet below surface:	52.08
Feet to sea level:	Not Reported	Note:	Not Reported
Level reading date:	1975-04-11	Feet below surface:	1.20
Feet to sea level:	Not Reported	Note:	Not Reported
Level reading date:	1975-01-09	Feet below surface:	7.33
Feet to sea level:	Not Reported	Note:	Not Reported
Level reading date:	1974-10-21	Feet below surface:	39.27
Feet to sea level:	Not Reported	Note:	Not Reported

Level reading date:	1974-09-19	Feet below surface:	61.96
Feet to sea level:	Not Reported	Note:	Not Reported
Level reading date:	1974-08-22	Feet below surface:	67.83
Feet to sea level:	Not Reported	Note:	Not Reported
Level reading date:	1974-07-26	Feet below surface:	89.64
Feet to sea level:	Not Reported	Note:	Not Reported
Level reading date:	1974-06-28	Feet below surface:	73.05
Feet to sea level:	Not Reported	Note:	Not Reported
Level reading date:	1974-05-28	Feet below surface:	61.29
Feet to sea level:	Not Reported	Note:	Not Reported
Level reading date:	1974-04-29	Feet below surface:	20.84
Feet to sea level:	Not Reported	Note:	Not Reported
Level reading date:	1974-04-05	Feet below surface:	17.04
Feet to sea level:	Not Reported	Note:	Not Reported
Level reading date:	1974-03-06	Feet below surface:	18.71
Feet to sea level:	Not Reported	Note:	Not Reported
Level reading date:	1974-02-08	Feet below surface:	17.80
Feet to sea level:	Not Reported	Note:	Not Reported
Level reading date:	1974-01-11	Feet below surface:	21.92
Feet to sea level:	Not Reported	Note:	Not Reported
Level reading date:	1973-12-14	Feet below surface:	28.37
Feet to sea level:	Not Reported	Note:	Not Reported
Level reading date:	1973-11-16	Feet below surface:	37.95
Feet to sea level:	Not Reported	Note:	Not Reported
Level reading date:	1973-10-16	Feet below surface:	53.94
Feet to sea level:	Not Reported	Note:	Not Reported
Level reading date:	1973-09-19	Feet below surface:	74.93
Feet to sea level:	Not Reported	Note:	Not Reported
Level reading date:	1973-08-23	Feet below surface:	72.58
Feet to sea level:	Not Reported	Note:	Not Reported
Level reading date:	1973-07-26	Feet below surface:	84.47
Feet to sea level:	Not Reported	Note:	Not Reported
Level reading date:	1973-06-27	Feet below surface:	90.00
Feet to sea level:	Not Reported	Note:	Not Reported
Level reading date:	1973-06-01	Feet below surface:	75.59
Feet to sea level:	Not Reported	Note:	Not Reported
Level reading date:	1973-05-03	Feet below surface:	42.05
Feet to sea level:	Not Reported	Note:	Not Reported
Level reading date:	1973-04-06	Feet below surface:	37.67
Feet to sea level:	Not Reported	Note:	Not Reported
Level reading date:	1973-03-09	Feet below surface:	28.42
Feet to sea level:	Not Reported	Note:	Not Reported

Level reading date:	1973-02-08	Feet below surface:	34.43
Feet to sea level:	Not Reported	Note:	Not Reported
Level reading date:	1973-01-12	Feet below surface:	39.10
Feet to sea level:	Not Reported	Note:	Not Reported
Level reading date:	1972-12-15	Feet below surface:	45.34
Feet to sea level:	Not Reported	Note:	Not Reported
Level reading date:	1972-11-17	Feet below surface:	52.99
Feet to sea level:	Not Reported	Note:	Not Reported
Level reading date:	1972-10-20	Feet below surface:	62.68
Feet to sea level:	Not Reported	Note:	Not Reported
Level reading date:	1972-09-22	Feet below surface:	88.88
Feet to sea level:	Not Reported	Note:	Not Reported
Level reading date:	1972-08-25	Feet below surface:	90.79
Feet to sea level:	Not Reported	Note:	Not Reported
Level reading date:	1972-07-28	Feet below surface:	91.83
Feet to sea level:	Not Reported	Note:	Not Reported
Level reading date:	1972-06-27	Feet below surface:	93.87
Feet to sea level:	Not Reported	Note:	Not Reported
Level reading date:	1972-05-26	Feet below surface:	81.98
Feet to sea level:	Not Reported	Note:	Not Reported
Level reading date:	1972-05-04	Feet below surface:	59.60
Feet to sea level:	Not Reported	Note:	Not Reported
Level reading date:	1972-04-05	Feet below surface:	51.60
Feet to sea level:	Not Reported	Note:	Not Reported
Level reading date:	1972-03-10	Feet below surface:	29.84
Feet to sea level:	Not Reported	Note:	Not Reported
Level reading date:	1972-02-11	Feet below surface:	24.81
Feet to sea level:	Not Reported	Note:	Not Reported
Level reading date:	1972-01-13	Feet below surface:	27.33
Feet to sea level:	Not Reported	Note:	Not Reported
Level reading date:	1971-12-16	Feet below surface:	32.95
Feet to sea level:	Not Reported	Note:	Not Reported
Level reading date:	1971-11-18	Feet below surface:	44.63
Feet to sea level:	Not Reported	Note:	Not Reported
Level reading date:	1971-10-23	Feet below surface:	55.87
Feet to sea level:	Not Reported	Note:	Not Reported
Level reading date:	1971-09-23	Feet below surface:	78.22
Feet to sea level:	Not Reported	Note:	Not Reported
Level reading date:	1971-08-27	Feet below surface:	68.36
Feet to sea level:	Not Reported	Note:	Not Reported
Level reading date:	1971-07-29	Feet below surface:	86.61
Feet to sea level:	Not Reported	Note:	Not Reported

Level reading date:	1971-07-02	Feet below surface:	75.25
Feet to sea level:	Not Reported	Note:	Not Reported
Level reading date:	1971-06-04	Feet below surface:	52.52
Feet to sea level:	Not Reported	Note:	Not Reported
Level reading date:	1971-05-06	Feet below surface:	40.56
Feet to sea level:	Not Reported	Note:	Not Reported
Level reading date:	1971-04-09	Feet below surface:	31.61
Feet to sea level:	Not Reported	Note:	Not Reported
Level reading date:	1971-03-12	Feet below surface:	28.32
Feet to sea level:	Not Reported	Note:	Not Reported
Level reading date:	1971-02-19	Feet below surface:	27.28
Feet to sea level:	Not Reported	Note:	Not Reported
Level reading date:	1971-02-12	Feet below surface:	29.19
Feet to sea level:	Not Reported	Note:	Not Reported
Level reading date:	1971-01-15	Feet below surface:	31.96
Feet to sea level:	Not Reported	Note:	Not Reported
Level reading date:	1970-12-18	Feet below surface:	39.41
Feet to sea level:	Not Reported	Note:	Not Reported
Level reading date:	1970-11-19	Feet below surface:	49.10
Feet to sea level:	Not Reported	Note:	Not Reported
Level reading date:	1970-10-26	Feet below surface:	61.52
Feet to sea level:	Not Reported	Note:	Not Reported
Level reading date:	1970-09-24	Feet below surface:	94.57
Feet to sea level:	Not Reported	Note:	Not Reported
Level reading date:	1970-08-24	Feet below surface:	86.01
Feet to sea level:	Not Reported	Note:	Not Reported
Level reading date:	1970-07-30	Feet below surface:	110.44
Feet to sea level:	Not Reported	Note:	Not Reported
Level reading date:	1970-07-02	Feet below surface:	83.53
Feet to sea level:	Not Reported	Note:	Not Reported
Level reading date:	1970-06-05	Feet below surface:	73.5
Feet to sea level:	Not Reported	Note:	Not Reported
Level reading date:	1970-05-09	Feet below surface:	61.0
Feet to sea level:	Not Reported	Note:	Not Reported
Level reading date:	1970-04-09	Feet below surface:	52.9
Feet to sea level:	Not Reported	Note:	Not Reported
Level reading date:	1970-03-12	Feet below surface:	37.2
Feet to sea level:	Not Reported	Note:	Not Reported
Level reading date:	1970-02-12	Feet below surface:	41.9
Feet to sea level:	Not Reported	Note:	Not Reported
Level reading date:	1970-01-16	Feet below surface:	46.9
Feet to sea level:	Not Reported	Note:	Not Reported

Level reading date:	1969-12-19	Feet below surface:	55.1
Feet to sea level:	Not Reported	Note:	Not Reported
Level reading date:	1969-11-21	Feet below surface:	66.2
Feet to sea level:	Not Reported	Note:	Not Reported
Level reading date:	1969-10-23	Feet below surface:	80.7
Feet to sea level:	Not Reported	Note:	Not Reported
Level reading date:	1969-09-25	Feet below surface:	118.7
Feet to sea level:	Not Reported	Note:	Not Reported
Level reading date:	1969-08-28	Feet below surface:	109.2
Feet to sea level:	Not Reported	Note:	Not Reported
Level reading date:	1969-08-01	Feet below surface:	119.3
Feet to sea level:	Not Reported	Note:	Not Reported
Level reading date:	1969-06-28	Feet below surface:	109.1
Feet to sea level:	Not Reported	Note:	Not Reported
Level reading date:	1969-06-02	Feet below surface:	112.9
Feet to sea level:	Not Reported	Note:	Not Reported
Level reading date:	1969-05-05	Feet below surface:	66.4
Feet to sea level:	Not Reported	Note:	Not Reported
Level reading date:	1969-04-07	Feet below surface:	60.6
Feet to sea level:	Not Reported	Note:	Not Reported
Level reading date:	1969-03-10	Feet below surface:	61.6
Feet to sea level:	Not Reported	Note:	Not Reported
Level reading date:	1969-02-10	Feet below surface:	65.7
Feet to sea level:	Not Reported	Note:	Not Reported
Level reading date:	1969-01-10	Feet below surface:	71.8
Feet to sea level:	Not Reported	Note:	Not Reported
Level reading date:	1968-12-18	Feet below surface:	77.3
Feet to sea level:	Not Reported	Note:	Not Reported
Level reading date:	1968-11-18	Feet below surface:	87.8
Feet to sea level:	Not Reported	Note:	Not Reported
Level reading date:	1968-10-23	Feet below surface:	104.31
Feet to sea level:	Not Reported	Note:	Not Reported
Level reading date:	1968-10-22	Feet below surface:	104.3
Feet to sea level:	Not Reported	Note:	Not Reported
Level reading date:	1968-09-26	Feet below surface:	133.1
Feet to sea level:	Not Reported	Note:	Not Reported
Level reading date:	1968-08-26	Feet below surface:	119.5
Feet to sea level:	Not Reported	Note:	Not Reported
Level reading date:	1968-07-29	Feet below surface:	136.1
Feet to sea level:	Not Reported	Note:	Not Reported
Level reading date:	1968-06-30	Feet below surface:	133.95
Feet to sea level:	Not Reported	Note:	Not Reported

Level reading date:	1968-06-03	Feet below surface:	100.7
Feet to sea level:	Not Reported	Note:	Not Reported
Level reading date:	1968-05-06	Feet below surface:	131.1
Feet to sea level:	Not Reported	Note:	Not Reported
Level reading date:	1968-04-08	Feet below surface:	68.7
Feet to sea level:	Not Reported	Note:	Not Reported
Level reading date:	1968-03-10	Feet below surface:	68.2
Feet to sea level:	Not Reported	Note:	Not Reported
Level reading date:	1968-02-12	Feet below surface:	72.5
Feet to sea level:	Not Reported	Note:	Not Reported
Level reading date:	1968-01-15	Feet below surface:	79.5
Feet to sea level:	Not Reported	Note:	Not Reported
Level reading date:	1968-01-05	Feet below surface:	81.49
Feet to sea level:	Not Reported	Note:	Not Reported
Level reading date:	1967-12-18	Feet below surface:	87.0
Feet to sea level:	Not Reported	Note:	Not Reported
Level reading date:	1967-11-20	Feet below surface:	101.9
Feet to sea level:	Not Reported	Note:	Not Reported
Level reading date:	1967-10-23	Feet below surface:	128.3
Feet to sea level:	Not Reported	Note:	Not Reported
Level reading date:	1967-09-25	Feet below surface:	144.80
Feet to sea level:	Not Reported	Note:	Not Reported
Level reading date:	1967-08-28	Feet below surface:	132.23
Feet to sea level:	Not Reported	Note:	Not Reported
Level reading date:	1967-07-31	Feet below surface:	151.85
Feet to sea level:	Not Reported	Note:	Not Reported
Level reading date:	1967-07-05	Feet below surface:	131.27
Feet to sea level:	Not Reported	Note:	Not Reported
Level reading date:	1967-06-05	Feet below surface:	107.9
Feet to sea level:	Not Reported	Note:	Not Reported
Level reading date:	1967-05-08	Feet below surface:	88.6
Feet to sea level:	Not Reported	Note:	Not Reported
Level reading date:	1967-04-11	Feet below surface:	92.0
Feet to sea level:	Not Reported	Note:	Not Reported
Level reading date:	1967-03-13	Feet below surface:	99.0
Feet to sea level:	Not Reported	Note:	Not Reported
Level reading date:	1967-02-13	Feet below surface:	100.9
Feet to sea level:	Not Reported	Note:	Not Reported
Level reading date:	1967-01-16	Feet below surface:	107.0
Feet to sea level:	Not Reported	Note:	Not Reported
Level reading date:	1966-12-19	Feet below surface:	111.0
Feet to sea level:	Not Reported	Note:	Not Reported

Level reading date:	1966-11-20	Feet below surface:	119.6
Feet to sea level:	Not Reported	Note:	Not Reported
Level reading date:	1966-10-24	Feet below surface:	131.4
Feet to sea level:	Not Reported	Note:	Not Reported
Level reading date:	1966-09-25	Feet below surface:	151.8
Feet to sea level:	Not Reported	Note:	Not Reported
Level reading date:	1966-08-29	Feet below surface:	136.8
Feet to sea level:	Not Reported	Note:	Not Reported
Level reading date:	1966-08-01	Feet below surface:	132.5
Feet to sea level:	Not Reported	Note:	Not Reported
Level reading date:	1966-07-05	Feet below surface:	134.1
Feet to sea level:	Not Reported	Note:	Not Reported
Level reading date:	1966-06-06	Feet below surface:	140.8
Feet to sea level:	Not Reported	Note:	Not Reported
Level reading date:	1966-05-19	Feet below surface:	161.38
Feet to sea level:	Not Reported	Note:	Not Reported
Level reading date:	1966-05-09	Feet below surface:	161.2
Feet to sea level:	Not Reported	Note:	Not Reported
Level reading date:	1966-04-11	Feet below surface:	99.7
Feet to sea level:	Not Reported	Note:	Not Reported
Level reading date:	1966-03-14	Feet below surface:	89.8
Feet to sea level:	Not Reported	Note:	Not Reported
Level reading date:	1966-02-14	Feet below surface:	93.1
Feet to sea level:	Not Reported	Note:	Not Reported
Level reading date:	1966-01-14	Feet below surface:	99.3
Feet to sea level:	Not Reported	Note:	Not Reported
Level reading date:	1965-12-14	Feet below surface:	107.98
Feet to sea level:	Not Reported	Note:	Not Reported
Level reading date:	1965-11-15	Feet below surface:	119.4
Feet to sea level:	Not Reported	Note:	Not Reported
Level reading date:	1965-10-18	Feet below surface:	139.6
Feet to sea level:	Not Reported	Note:	Not Reported
Level reading date:	1965-09-17	Feet below surface:	157.9
Feet to sea level:	Not Reported	Note:	Not Reported
Level reading date:	1965-08-18	Feet below surface:	144.9
Feet to sea level:	Not Reported	Note:	Not Reported
Level reading date:	1965-07-19	Feet below surface:	164.8
Feet to sea level:	Not Reported	Note:	Not Reported
Level reading date:	1965-06-18	Feet below surface:	138.4
Feet to sea level:	Not Reported	Note:	Not Reported
Level reading date:	1965-05-18	Feet below surface:	139.3
Feet to sea level:	Not Reported	Note:	Not Reported

Level reading date:	1965-04-16	Feet below surface:	98.9
Feet to sea level:	Not Reported	Note:	Not Reported
Level reading date:	1965-03-17	Feet below surface:	102.0
Feet to sea level:	Not Reported	Note:	Not Reported
Level reading date:	1965-02-15	Feet below surface:	103.2
Feet to sea level:	Not Reported	Note:	Not Reported
Level reading date:	1965-01-14	Feet below surface:	108.1
Feet to sea level:	Not Reported	Note:	Not Reported
Level reading date:	1964-12-17	Feet below surface:	113.2
Feet to sea level:	Not Reported	Note:	Not Reported
Level reading date:	1964-11-17	Feet below surface:	120.6
Feet to sea level:	Not Reported	Note:	Not Reported
Level reading date:	1964-10-17	Feet below surface:	158.6
Feet to sea level:	Not Reported	Note:	Not Reported
Level reading date:	1964-09-18	Feet below surface:	158.7
Feet to sea level:	Not Reported	Note:	Not Reported
Level reading date:	1964-08-21	Feet below surface:	172.3
Feet to sea level:	Not Reported	Note:	Not Reported
Level reading date:	1964-07-21	Feet below surface:	171.8
Feet to sea level:	Not Reported	Note:	Not Reported
Level reading date:	1964-06-22	Feet below surface:	131.0
Feet to sea level:	Not Reported	Note:	Not Reported
Level reading date:	1964-05-25	Feet below surface:	129.74
Feet to sea level:	Not Reported	Note:	Not Reported
Level reading date:	1964-04-29	Feet below surface:	116.3
Feet to sea level:	Not Reported	Note:	Not Reported
Level reading date:	1964-04-09	Feet below surface:	116.28
Feet to sea level:	Not Reported	Note:	Not Reported
Level reading date:	1964-02-07	Feet below surface:	83.26
Feet to sea level:	Not Reported	Note:	Not Reported
Level reading date:	1964-01-08	Feet below surface:	89.50
Feet to sea level:	Not Reported	Note:	Not Reported
Level reading date:	1963-12-06	Feet below surface:	93.8
Feet to sea level:	Not Reported	Note:	Not Reported
Level reading date:	1963-11-14	Feet below surface:	101.03
Feet to sea level:	Not Reported	Note:	Not Reported
Level reading date:	1963-11-07	Feet below surface:	103.65
Feet to sea level:	Not Reported	Note:	Not Reported
Level reading date:	1963-11-06	Feet below surface:	104.3
Feet to sea level:	Not Reported	Note:	Not Reported
Level reading date:	1963-10-08	Feet below surface:	130.2
Feet to sea level:	Not Reported	Note:	Not Reported

Level reading date:	1963-09-10	Feet below surface:	158.8
Feet to sea level:	Not Reported	Note:	Not Reported
Level reading date:	1963-08-12	Feet below surface:	131.2
Feet to sea level:	Not Reported	Note:	Not Reported
Level reading date:	1963-07-15	Feet below surface:	162.3
Feet to sea level:	Not Reported	Note:	Not Reported
Level reading date:	1963-06-17	Feet below surface:	152.8
Feet to sea level:	Not Reported	Note:	Not Reported
Level reading date:	1963-05-20	Feet below surface:	93.8
Feet to sea level:	Not Reported	Note:	Not Reported
Level reading date:	1963-04-22	Feet below surface:	90.14
Feet to sea level:	Not Reported	Note:	Not Reported
Level reading date:	1963-03-22	Feet below surface:	98.1
Feet to sea level:	Not Reported	Note:	Not Reported
Level reading date:	1963-02-21	Feet below surface:	99.9
Feet to sea level:	Not Reported	Note:	Not Reported
Level reading date:	1963-01-23	Feet below surface:	107.7
Feet to sea level:	Not Reported	Note:	Not Reported
Level reading date:	1963-01-21	Feet below surface:	107.67
Feet to sea level:	Not Reported	Note:	Not Reported
Level reading date:	1962-12-21	Feet below surface:	106.3
Feet to sea level:	Not Reported	Note:	Not Reported
Level reading date:	1962-11-14	Feet below surface:	114.3
Feet to sea level:	Not Reported	Note:	Not Reported
Level reading date:	1962-10-17	Feet below surface:	119.0
Feet to sea level:	Not Reported	Note:	Not Reported
Level reading date:	1962-09-11	Feet below surface:	149.6
Feet to sea level:	Not Reported	Note:	Not Reported
Level reading date:	1962-08-13	Feet below surface:	145.7
Feet to sea level:	Not Reported	Note:	Not Reported
Level reading date:	1962-07-18	Feet below surface:	174.6
Feet to sea level:	Not Reported	Note:	Not Reported
Level reading date:	1962-06-18	Feet below surface:	172.1
Feet to sea level:	Not Reported	Note:	Not Reported
Level reading date:	1962-05-21	Feet below surface:	150.2
Feet to sea level:	Not Reported	Note:	Not Reported
Level reading date:	1962-04-24	Feet below surface:	123.8
Feet to sea level:	Not Reported	Note:	Not Reported
Level reading date:	1962-03-27	Feet below surface:	98.9
Feet to sea level:	Not Reported	Note:	Not Reported
Level reading date:	1962-02-26	Feet below surface:	98.5
Feet to sea level:	Not Reported	Note:	Not Reported

Level reading date:	1962-01-29	Feet below surface:	102.27
Feet to sea level:	Not Reported	Note:	Not Reported
Level reading date:	1962-01-02	Feet below surface:	104.3
Feet to sea level:	Not Reported	Note:	Not Reported
Level reading date:	1961-12-14	Feet below surface:	110.08
Feet to sea level:	Not Reported	Note:	Not Reported
Level reading date:	1961-12-04	Feet below surface:	110.1
Feet to sea level:	Not Reported	Note:	Not Reported
Level reading date:	1961-11-06	Feet below surface:	125.7
Feet to sea level:	Not Reported	Note:	Not Reported
Level reading date:	1961-10-09	Feet below surface:	148.9
Feet to sea level:	Not Reported	Note:	Not Reported
Level reading date:	1961-09-11	Feet below surface:	151.2
Feet to sea level:	Not Reported	Note:	Not Reported
Level reading date:	1961-08-14	Feet below surface:	139.0
Feet to sea level:	Not Reported	Note:	Not Reported
Level reading date:	1961-07-17	Feet below surface:	171.8
Feet to sea level:	Not Reported	Note:	Not Reported
Level reading date:	1961-06-19	Feet below surface:	152.7
Feet to sea level:	Not Reported	Note:	Not Reported
Level reading date:	1961-05-22	Feet below surface:	113.7
Feet to sea level:	Not Reported	Note:	Not Reported
Level reading date:	1961-04-24	Feet below surface:	105.5
Feet to sea level:	Not Reported	Note:	Not Reported
Level reading date:	1961-03-27	Feet below surface:	72.3
Feet to sea level:	Not Reported	Note:	Not Reported
Level reading date:	1961-02-27	Feet below surface:	72.30
Feet to sea level:	Not Reported	Note:	Not Reported
Level reading date:	1961-01-30	Feet below surface:	74.6
Feet to sea level:	Not Reported	Note:	Not Reported
Level reading date:	1961-01-03	Feet below surface:	76.4
Feet to sea level:	Not Reported	Note:	Not Reported
Level reading date:	1960-12-05	Feet below surface:	81.1
Feet to sea level:	Not Reported	Note:	Not Reported
Level reading date:	1960-11-07	Feet below surface:	99.1
Feet to sea level:	Not Reported	Note:	Not Reported
Level reading date:	1960-10-10	Feet below surface:	122.4
Feet to sea level:	Not Reported	Note:	Not Reported
Level reading date:	1960-09-12	Feet below surface:	124.9
Feet to sea level:	Not Reported	Note:	Not Reported
Level reading date:	1960-08-15	Feet below surface:	122.7
Feet to sea level:	Not Reported	Note:	Not Reported

Level reading date:	1960-07-20	Feet below surface:	147.9
Feet to sea level:	Not Reported	Note:	Not Reported
Level reading date:	1960-06-20	Feet below surface:	134.43
Feet to sea level:	Not Reported	Note:	Not Reported
Level reading date:	1960-05-23	Feet below surface:	96.64
Feet to sea level:	Not Reported	Note:	Not Reported
Level reading date:	1960-04-25	Feet below surface:	105.48
Feet to sea level:	Not Reported	Note:	Not Reported
Level reading date:	1960-03-28	Feet below surface:	67.69
Feet to sea level:	Not Reported	Note:	Not Reported
Level reading date:	1960-02-29	Feet below surface:	53.17
Feet to sea level:	Not Reported	Note:	Not Reported
Level reading date:	1960-01-29	Feet below surface:	58.62
Feet to sea level:	Not Reported	Note:	Not Reported
Level reading date:	1960-01-04	Feet below surface:	64.43
Feet to sea level:	Not Reported	Note:	Not Reported
Level reading date:	1959-12-10	Feet below surface:	74.93
Feet to sea level:	Not Reported	Note:	Not Reported
Level reading date:	1959-11-12	Feet below surface:	87.37
Feet to sea level:	Not Reported	Note:	Not Reported
Level reading date:	1959-10-15	Feet below surface:	105.52
Feet to sea level:	Not Reported	Note:	Not Reported
Level reading date:	1959-09-17	Feet below surface:	121.46
Feet to sea level:	Not Reported	Note:	Not Reported
Level reading date:	1959-08-28	Feet below surface:	117.65
Feet to sea level:	Not Reported	Note:	Not Reported
Level reading date:	1959-07-23	Feet below surface:	136.67
Feet to sea level:	Not Reported	Note:	Not Reported
Level reading date:	1959-06-27	Feet below surface:	123.23
Feet to sea level:	Not Reported	Note:	Not Reported
Level reading date:	1959-05-27	Feet below surface:	95.81
Feet to sea level:	Not Reported	Note:	Not Reported
Level reading date:	1959-04-29	Feet below surface:	86.78
Feet to sea level:	Not Reported	Note:	Not Reported
Level reading date:	1959-04-09	Feet below surface:	60.43
Feet to sea level:	Not Reported	Note:	Not Reported
Level reading date:	1959-03-12	Feet below surface:	34.58
Feet to sea level:	Not Reported	Note:	Not Reported
Level reading date:	1959-02-17	Feet below surface:	40.63
Feet to sea level:	Not Reported	Note:	Not Reported
Level reading date:	1959-01-16	Feet below surface:	47.67
Feet to sea level:	Not Reported	Note:	Not Reported

Level reading date:	1958-12-18	Feet below surface:	55.26
Feet to sea level:	Not Reported	Note:	Not Reported
Level reading date:	1958-11-25	Feet below surface:	64.27
Feet to sea level:	Not Reported	Note:	Not Reported
Level reading date:	1958-10-27	Feet below surface:	82.50
Feet to sea level:	Not Reported	Note:	Not Reported
Level reading date:	1958-09-26	Feet below surface:	108.62
Feet to sea level:	Not Reported	Note:	Not Reported
Level reading date:	1958-09-10	Feet below surface:	120.12
Feet to sea level:	Not Reported	Note:	Not Reported

M55
SSE
1/2 - 1 Mile
Higher

CA WELLS **CAEDF0000124379**

Well ID:	T0608519114-MW-20	Well Type:	MONITORING
Source:	EDF	Other Name:	MW-20
GAMA PFAS Testing:	Not Reported		
Groundwater Quality Data:	https://gamagroundwater.waterboards.ca.gov/gama/gamamap/public/GamaDataDisplay.asp?dataset=EDF&samp_date=&global_id=T0608519114&assigned_name=MW-20&store_num=		
GeoTracker Data:	https://geotracker.waterboards.ca.gov/profile_report.asp?cmd=MWEDFResults&global_id=T0608519114&assigned_name=MW-20		

N56
ESE
1/2 - 1 Mile
Higher

CA WELLS **CALLNL000000787**

Well ID:	101112	Well Type:	MUNICIPAL
Source:	Lawrence Livermore National Laboratory		
Other Name:	06S/01W-26D02 M	GAMA PFAS Testing:	Not Reported
Groundwater Quality Data:	Not Reported		
GeoTracker Data:	Not Reported		

Chemical:	Argon	Results:	.000464921
Units:	cm3STP/g	Date:	12/07/2002
Chemical:	Tritium (Hydrogen 3)	Results:	3.27
Units:	pCi/L	Date:	03/05/2002
Chemical:	Helium-4	Results:	.00000018352
Units:	cm3STP/g	Date:	12/07/2002
Chemical:	Krypton	Results:	.000000109205
Units:	cm3STP/g	Date:	12/07/2002
Chemical:	Neon	Results:	.000000480421
Units:	cm3STP/g	Date:	12/07/2002

Chemical:	Helium-3/Helium-4	Results:	.00000103178
Units:	atom ratio	Date:	12/07/2002

N57
ESE
1/2 - 1 Mile
Higher

FED USGS **USGS40000182823**

Organization ID:	USGS-CA		
Organization Name:	USGS California Water Science Center		
Monitor Location:	006S001W26D002M	Type:	Well
Description:	Not Reported	HUC:	Not Reported
Drainage Area:	Not Reported	Drainage Area Units:	Not Reported
Contrib Drainage Area:	Not Reported	Contrib Drainage Area Unts:	Not Reported
Aquifer:	California Coastal Basin aquifers		
Formation Type:	Not Reported	Aquifer Type:	Not Reported
Construction Date:	19651209	Well Depth:	665
Well Depth Units:	ft	Well Hole Depth:	700
Well Hole Depth Units:	ft		

N58
ESE
1/2 - 1 Mile
Higher

CA WELLS **CAUSGS000002035**

N59
ESE
1/2 - 1 Mile
Higher

CA WELLS **CAUSGSN00017002**

Well ID:	USGS-372315121565201	Well Type:	UNK
Source:	United States Geological Survey		
Other Name:	USGS-372315121565201	GAMA PFAS Testing:	Not Reported
Groundwater Quality Data:	https://gamagroundwater.waterboards.ca.gov/gama/gamamap/public/GamaDataDisplay.asp?dataset=USGSNEW&samp_date=&global_id=&assigned_name=USGS-372315121565201&store_num=		
GeoTracker Data:	Not Reported		

N60
ESE
1/2 - 1 Mile
Higher

CA WELLS **CADDW0000016173**

Well ID:	4310012-028	Well Type:	MUNICIPAL
Source:	Department of Health Services		
Other Name:	WELL 26 - INACTIVE	GAMA PFAS Testing:	Not Reported
Groundwater Quality Data:	https://gamagroundwater.waterboards.ca.gov/gama/gamamap/public/GamaDataDisplay.asp?dataset=DHS&samp_date=&global_id=&assigned_name=4310012-028&store_num=		
GeoTracker Data:	Not Reported		

Map ID Direction Distance Elevation	Database	EDR ID Number
N61 **ESE** **1/2 - 1 Mile** **Higher**	**CA WELLS**	**6852**

Seq:	6852	Prim sta c:	06S/01W-26D02 M
Frds no:	4310012028	County:	43
District:	05	User id:	HEN
System no:	4310012	Water type:	G
Source nam:	WELL 26	Station ty:	WELL/AMBNT/MUN/INTAKE/SUPPLY
Latitude:	372315.0	Longitude:	1215648.0
Precision:	5	Status:	AU
Comment 1:	Not Reported	Comment 2:	Not Reported
Comment 3:	Not Reported	Comment 4:	Not Reported
Comment 5:	Not Reported	Comment 6:	Not Reported
Comment 7:	Not Reported		

System no:	4310012	System nam:	City Of Santa Clara
Hqname:	Not Reported	Address:	1500 WARBURTON AVE
City:	SANTA CLARA	State:	CA
Zip:	95050	Zip ext:	Not Reported
Pop serv:	94925	Connection:	23702
Area serve:	SANTA CLARA CITY		

Sample date:	14-FEB-13	Finding:	2.4
Chemical:	NITRATE (AS NO3)	Report units:	MG/L
Dlr:	2.		

Sample date:	14-FEB-12	Finding:	2.5
Chemical:	NITRATE (AS NO3)	Report units:	MG/L
Dlr:	2.		

M62 **SSE** **1/2 - 1 Mile** **Higher**		**CA WELLS**	**CAEDF0000134008**

Well ID:	T0608519114-MW-19	Well Type:	MONITORING
Source:	EDF	Other Name:	MW-19
GAMA PFAS Testing:	Not Reported		
Groundwater Quality Data:	https://gamagroundwater.waterboards.ca.gov/gama/gamamap/public/GamaDataDisplay.asp?dataset=EDF&samp_date=&global_id=T0608519114&assigned_name=MW-19&store_num=		
GeoTracker Data:	https://geotracker.waterboards.ca.gov/profile_report.asp?cmd=MWEDFResults&global_id=T0608519114&assigned_name=MW-19		

M63 **SSE** **1/2 - 1 Mile** **Higher**		**CA WELLS**	**CAEDF0000021509**

Well ID:	T0608519114-MW-17	Well Type:	MONITORING
Source:	EDF	Other Name:	MW-17
GAMA PFAS Testing:	Not Reported		
Groundwater Quality Data:	https://gamagroundwater.waterboards.ca.gov/gama/gamamap/public/GamaDataDisplay.asp?dataset=EDF&samp_date=&global_id=T0608519114&assigned_name=MW-17&store_num=		
GeoTracker Data:	https://geotracker.waterboards.ca.gov/profile_report.asp?cmd=MWEDFResults&global_id=T0608519114&assigned_name=MW-17		

Map ID Direction Distance Elevation	Database	EDR ID Number
M64 **SSE** **1/2 - 1 Mile** **Higher**	**CA WELLS**	**CAEDF0000072739**

Well ID:	T0608519114-MW-16	Well Type:	MONITORING
Source:	EDF	Other Name:	MW-16
GAMA PFAS Testing:	Not Reported		
Groundwater Quality Data:	https://gamagroundwater.waterboards.ca.gov/gama/gamamap/public/GamaDataDisplay.asp?dataset=EDF&samp_date=&global_id=T0608519114&assigned_name=MW-16&store_num=		
GeoTracker Data:	https://geotracker.waterboards.ca.gov/profile_report.asp?cmd=MWEDFResults&global_id=T0608519114&assigned_name=MW-16		

M65 **SSE** **1/2 - 1 Mile** **Higher**	**CA WELLS**	**CAEDF0000120166**

Well ID:	T0608519114-MW-18	Well Type:	MONITORING
Source:	EDF	Other Name:	MW-18
GAMA PFAS Testing:	Not Reported		
Groundwater Quality Data:	https://gamagroundwater.waterboards.ca.gov/gama/gamamap/public/GamaDataDisplay.asp?dataset=EDF&samp_date=&global_id=T0608519114&assigned_name=MW-18&store_num=		
GeoTracker Data:	https://geotracker.waterboards.ca.gov/profile_report.asp?cmd=MWEDFResults&global_id=T0608519114&assigned_name=MW-18		

O66 **SE** **1/2 - 1 Mile** **Higher**	**CA WELLS**	**CAEDF0000066983**

Well ID:	T0608501131-MW-7	Well Type:	MONITORING
Source:	EDF	Other Name:	MW-7
GAMA PFAS Testing:	Not Reported		
Groundwater Quality Data:	https://gamagroundwater.waterboards.ca.gov/gama/gamamap/public/GamaDataDisplay.asp?dataset=EDF&samp_date=&global_id=T0608501131&assigned_name=MW-7&store_num=		
GeoTracker Data:	https://geotracker.waterboards.ca.gov/profile_report.asp?cmd=MWEDFResults&global_id=T0608501131&assigned_name=MW-7		

O67 **SE** **1/2 - 1 Mile** **Higher**	**CA WELLS**	**CAEDF0000126735**

Well ID:	T0608501131-LF-2	Well Type:	MONITORING
Source:	EDF	Other Name:	LF-2
GAMA PFAS Testing:	Not Reported		
Groundwater Quality Data:	https://gamagroundwater.waterboards.ca.gov/gama/gamamap/public/GamaDataDisplay.asp?dataset=EDF&samp_date=&global_id=T0608501131&assigned_name=LF-2&store_num=		
GeoTracker Data:	https://geotracker.waterboards.ca.gov/profile_report.asp?cmd=MWEDFResults&global_id=T0608501131&assigned_name=LF-2		

Map ID Direction Distance Elevation	Database	EDR ID Number
O68 **SE** **1/2 - 1 Mile** **Higher**	**CA WELLS**	**CAEDF0000004833**

Well ID:	T0608501131-EW-1R	Well Type:	MONITORING
Source:	EDF	Other Name:	EW-1R
GAMA PFAS Testing:	Not Reported		
Groundwater Quality Data:	https://gamagroundwater.waterboards.ca.gov/gama/gamamap/public/GamaDataDisplay.asp?dataset=EDF&samp_date=&global_id=T0608501131&assigned_name=EW-1R&store_num=		
GeoTracker Data:	https://geotracker.waterboards.ca.gov/profile_report.asp?cmd=MWEDFResults&global_id=T0608501131&assigned_name=EW-1R		

---

69 **North** **1/2 - 1 Mile** **Lower**	**CA WELLS**	**CADWR0000033399**

Well ID:	06S01W15Q001M	Well Type:	UNK
Source:	Department of Water Resources		
Other Name:	06S01W15Q001M	GAMA PFAS Testing:	Not Reported
Groundwater Quality Data:	https://gamagroundwater.waterboards.ca.gov/gama/gamamap/public/GamaDataDisplay.asp?dataset=DWR&samp_date=&global_id=&assigned_name=06S01W15Q001M&store_num=		
GeoTracker Data:	Not Reported		

P70 **SSE** **1/2 - 1 Mile** **Higher**	**CA WELLS**	**CAEDF0000117667**

Well ID:	T0608519114-MW-6	Well Type:	MONITORING
Source:	EDF	Other Name:	MW-6
GAMA PFAS Testing:	Not Reported		
Groundwater Quality Data:	https://gamagroundwater.waterboards.ca.gov/gama/gamamap/public/GamaDataDisplay.asp?dataset=EDF&samp_date=&global_id=T0608519114&assigned_name=MW-6&store_num=		
GeoTracker Data:	https://geotracker.waterboards.ca.gov/profile_report.asp?cmd=MWEDFResults&global_id=T0608519114&assigned_name=MW-6		

P71 **SSE** **1/2 - 1 Mile** **Higher**	**CA WELLS**	**CAEDF0000055240**

Well ID:	T0608519114-MW-5	Well Type:	MONITORING
Source:	EDF	Other Name:	MW-5
GAMA PFAS Testing:	Not Reported		
Groundwater Quality Data:	https://gamagroundwater.waterboards.ca.gov/gama/gamamap/public/GamaDataDisplay.asp?dataset=EDF&samp_date=&global_id=T0608519114&assigned_name=MW-5&store_num=		
GeoTracker Data:	https://geotracker.waterboards.ca.gov/profile_report.asp?cmd=MWEDFResults&global_id=T0608519114&assigned_name=MW-5		

Map ID Direction Distance Elevation	Database	EDR ID Number
P72 **SSE** **1/2 - 1 Mile** **Higher**	**CA WELLS**	**CAEDF0000098467**

Well ID:	T0608519114-MW-7	Well Type:	MONITORING
Source:	EDF	Other Name:	MW-7
GAMA PFAS Testing:	Not Reported		
Groundwater Quality Data:	https://gamagroundwater.waterboards.ca.gov/gama/gamamap/public/GamaDataDisplay.asp?dataset=EDF&samp_date=&global_id=T0608519114&assigned_name=MW-7&store_num=		
GeoTracker Data:	https://geotracker.waterboards.ca.gov/profile_report.asp?cmd=MWEDFResults&global_id=T0608519114&assigned_name=MW-7		

---

73 **NNW** **1/2 - 1 Mile** **Lower**	**CA WELLS**	**CADWR0000025420**

Well ID:	06S01W15P001M	Well Type:	UNK
Source:	Department of Water Resources		
Other Name:	06S01W15P001M	GAMA PFAS Testing:	Not Reported
Groundwater Quality Data:	https://gamagroundwater.waterboards.ca.gov/gama/gamamap/public/GamaDataDisplay.asp?dataset=DWR&samp_date=&global_id=&assigned_name=06S01W15P001M&store_num=		
GeoTracker Data:	Not Reported		

P74 **SSE** **1/2 - 1 Mile** **Higher**	**CA WELLS**	**CAEDF0000061096**

Well ID:	T0608519114-MW-4	Well Type:	MONITORING
Source:	EDF	Other Name:	MW-4
GAMA PFAS Testing:	Not Reported		
Groundwater Quality Data:	https://gamagroundwater.waterboards.ca.gov/gama/gamamap/public/GamaDataDisplay.asp?dataset=EDF&samp_date=&global_id=T0608519114&assigned_name=MW-4&store_num=		
GeoTracker Data:	https://geotracker.waterboards.ca.gov/profile_report.asp?cmd=MWEDFResults&global_id=T0608519114&assigned_name=MW-4		

P75 **SSE** **1/2 - 1 Mile** **Higher**	**CA WELLS**	**CAEDF0000048737**

Well ID:	T0608519114-MW-3	Well Type:	MONITORING
Source:	EDF	Other Name:	MW-3
GAMA PFAS Testing:	Not Reported		
Groundwater Quality Data:	https://gamagroundwater.waterboards.ca.gov/gama/gamamap/public/GamaDataDisplay.asp?dataset=EDF&samp_date=&global_id=T0608519114&assigned_name=MW-3&store_num=		
GeoTracker Data:	https://geotracker.waterboards.ca.gov/profile_report.asp?cmd=MWEDFResults&global_id=T0608519114&assigned_name=MW-3		

Map ID Direction Distance Elevation	Database	EDR ID Number
P76 **SSE** **1/2 - 1 Mile** **Higher**	**CA WELLS**	**CAEDF0000123303**

Well ID:	T0608519114-MW-1	Well Type:	MONITORING
Source:	EDF	Other Name:	MW-1
GAMA PFAS Testing:	Not Reported		
Groundwater Quality Data:	https://gamagroundwater.waterboards.ca.gov/gama/gamamap/public/GamaDataDisplay.asp?dataset=EDF&samp_date=&global_id=T0608519114&assigned_name=MW-1&store_num=		
GeoTracker Data:	https://geotracker.waterboards.ca.gov/profile_report.asp?cmd=MWEDFResults&global_id=T0608519114&assigned_name=MW-1		

P77 **SSE** **1/2 - 1 Mile** **Higher**	**CA WELLS**	**CAEDF0000015665**

Well ID:	T0608519114-MW-2	Well Type:	MONITORING
Source:	EDF	Other Name:	MW-2
GAMA PFAS Testing:	Not Reported		
Groundwater Quality Data:	https://gamagroundwater.waterboards.ca.gov/gama/gamamap/public/GamaDataDisplay.asp?dataset=EDF&samp_date=&global_id=T0608519114&assigned_name=MW-2&store_num=		
GeoTracker Data:	https://geotracker.waterboards.ca.gov/profile_report.asp?cmd=MWEDFResults&global_id=T0608519114&assigned_name=MW-2		

---

78 **NNE** **1/2 - 1 Mile** **Lower**	**CA WELLS**	**CADWR0000006328**

Well ID:	06S01W15R002M	Well Type:	UNK
Source:	Department of Water Resources		
Other Name:	06S01W15R002M	GAMA PFAS Testing:	Not Reported
Groundwater Quality Data:	https://gamagroundwater.waterboards.ca.gov/gama/gamamap/public/GamaDataDisplay.asp?dataset=DWR&samp_date=&global_id=&assigned_name=06S01W15R002M&store_num=		
GeoTracker Data:	Not Reported		

---

79 **West** **1/2 - 1 Mile** **Higher**	**CA WELLS**	**CADWR0000008116**

Well ID:	06S01W21Q001M	Well Type:	UNK
Source:	Department of Water Resources		
Other Name:	06S01W21Q001M	GAMA PFAS Testing:	Not Reported
Groundwater Quality Data:	https://gamagroundwater.waterboards.ca.gov/gama/gamamap/public/GamaDataDisplay.asp?dataset=DWR&samp_date=&global_id=&assigned_name=06S01W21Q001M&store_num=		
GeoTracker Data:	Not Reported		

Map ID Direction Distance Elevation	Database	EDR ID Number
Q80 **SW** **1/2 - 1 Mile** **Higher**	**CA WELLS**	**CAEDF0000117796**

Well ID:	SL721241222-MW-33A	Well Type:	MONITORING
Source:	EDF	Other Name:	MW-33A
GAMA PFAS Testing:	Not Reported		
Groundwater Quality Data:	https://gamagroundwater.waterboards.ca.gov/gama/gamamap/public/GamaDataDisplay.asp?dataset=EDF&samp_date=&global_id=SL721241222&assigned_name=MW-33A&store_num=		
GeoTracker Data:	https://geotracker.waterboards.ca.gov/profile_report.asp?cmd=MWEDFResults&global_id=SL721241222&assigned_name=MW-33A		

Q81 **SW** **1/2 - 1 Mile** **Higher**	**CA WELLS**	**CAEDF0000137569**

Well ID:	SL0608595400-MW-33A	Well Type:	MONITORING
Source:	EDF	Other Name:	MW-33A
GAMA PFAS Testing:	Not Reported		
Groundwater Quality Data:	https://gamagroundwater.waterboards.ca.gov/gama/gamamap/public/GamaDataDisplay.asp?dataset=EDF&samp_date=&global_id=SL0608595400&assigned_name=MW-33A&store_num=		
GeoTracker Data:	https://geotracker.waterboards.ca.gov/profile_report.asp?cmd=MWEDFResults&global_id=SL0608595400&assigned_name=MW-33A		

---

82 **NW** **1/2 - 1 Mile** **Lower**	**CA WELLS**	**CAEDF0000078766**

Well ID:	L10006514573-G-15	Well Type:	MONITORING
Source:	EDF	Other Name:	G-15
GAMA PFAS Testing:	Not Reported		
Groundwater Quality Data:	https://gamagroundwater.waterboards.ca.gov/gama/gamamap/public/GamaDataDisplay.asp?dataset=EDF&samp_date=&global_id=L10006514573&assigned_name=G-15&store_num=		
GeoTracker Data:	https://geotracker.waterboards.ca.gov/profile_report.asp?cmd=MWEDFResults&global_id=L10006514573&assigned_name=G-15		

GEOCHECK® - PHYSICAL SETTING SOURCE MAP FINDINGS
RADON

AREA RADON INFORMATION

State Database: CA Radon

Radon Test Results

Zipcode	Num Tests	> 4 pCi/L
95054	9	0

Federal EPA Radon Zone for SANTA CLARA County: 2

Note: Zone 1 indoor average level > 4 pCi/L.
: Zone 2 indoor average level >= 2 pCi/L and <= 4 pCi/L.
: Zone 3 indoor average level < 2 pCi/L.

Federal Area Radon Information for Zip Code: 95054

Number of sites tested: 1

Area	Average Activity	% <4 pCi/L	% 4-20 pCi/L	% >20 pCi/L
Living Area - 1st Floor	0.700 pCi/L	100%	0%	0%
Living Area - 2nd Floor	Not Reported	Not Reported	Not Reported	Not Reported
Basement	Not Reported	Not Reported	Not Reported	Not Reported

PHYSICAL SETTING SOURCE RECORDS SEARCHED

TOPOGRAPHIC INFORMATION

USGS 7.5' Digital Elevation Model (DEM)
Source: United States Geologic Survey
EDR acquired the USGS 7.5' Digital Elevation Model in 2002 and updated it in 2006. The 7.5 minute DEM corresponds to the USGS 1:24,000- and 1:25,000-scale topographic quadrangle maps. The DEM provides elevation data with consistent elevation units and projection.

Current USGS 7.5 Minute Topographic Map
Source: U.S. Geological Survey

HYDROLOGIC INFORMATION

Flood Zone Data: This data was obtained from the Federal Emergency Management Agency (FEMA). It depicts 100-year and 500-year flood zones as defined by FEMA. It includes the National Flood Hazard Layer (NFHL) which incorporates Flood Insurance Rate Map (FIRM) data and Q3 data from FEMA in areas not covered by NFHL.
Source: FEMA
Telephone: 877-336-2627
Date of Government Version: 2003, 2015

NWI: National Wetlands Inventory. This data, available in select counties across the country, was obtained by EDR in 2002, 2005, 2010 and 2015 from the U.S. Fish and Wildlife Service.

State Wetlands Data: Wetland Inventory
Source: Department of Fish and Wildlife
Telephone: 916-445-0411

HYDROGEOLOGIC INFORMATION

AQUIFLOW[R] Information System
Source: EDR proprietary database of groundwater flow information
EDR has developed the AQUIFLOW Information System (AIS) to provide data on the general direction of groundwater flow at specific points. EDR has reviewed reports submitted to regulatory authorities at select sites and has extracted the date of the report, hydrogeologically determined groundwater flow direction and depth to water table information.

GEOLOGIC INFORMATION

Geologic Age and Rock Stratigraphic Unit
Source: P.G. Schruben, R.E. Arndt and W.J. Bawiec, Geology of the Conterminous U.S. at 1:2,500,000 Scale - A digital representation of the 1974 P.B. King and H.M. Beikman Map, USGS Digital Data Series DDS - 11 (1994).

STATSGO: State Soil Geographic Database
Source: Department of Agriculture, Natural Resources Conservation Service (NRCS)
The U.S. Department of Agriculture's (USDA) Natural Resources Conservation Service (NRCS) leads the national Conservation Soil Survey (NCSS) and is responsible for collecting, storing, maintaining and distributing soil survey information for privately owned lands in the United States. A soil map in a soil survey is a representation of soil patterns in a landscape. Soil maps for STATSGO are compiled by generalizing more detailed (SSURGO) soil survey maps.

SSURGO: Soil Survey Geographic Database
Source: Department of Agriculture, Natural Resources Conservation Service (NRCS)
Telephone: 800-672-5559
SSURGO is the most detailed level of mapping done by the Natural Resources Conservation Service, mapping scales generally range from 1:12,000 to 1:63,360. Field mapping methods using national standards are used to construct the soil maps in the Soil Survey Geographic (SSURGO) database. SSURGO digitizing duplicates the original soil survey maps. This level of mapping is designed for use by landowners, townships and county natural resource planning and management.

PHYSICAL SETTING SOURCE RECORDS SEARCHED

LOCAL / REGIONAL WATER AGENCY RECORDS

FEDERAL WATER WELLS

PWS: Public Water Systems
Source: EPA/Office of Drinking Water
Telephone: 202-564-3750
Public Water System data from the Federal Reporting Data System. A PWS is any water system which provides water to at least 25 people for at least 60 days annually. PWSs provide water from wells, rivers and other sources.

PWS ENF: Public Water Systems Violation and Enforcement Data
Source: EPA/Office of Drinking Water
Telephone: 202-564-3750
Violation and Enforcement data for Public Water Systems from the Safe Drinking Water Information System (SDWIS) after August 1995. Prior to August 1995, the data came from the Federal Reporting Data System (FRDS).

USGS Water Wells: USGS National Water Inventory System (NWIS)
This database contains descriptive information on sites where the USGS collects or has collected data on surface water and/or groundwater. The groundwater data includes information on wells, springs, and other sources of groundwater.

OTHER STATE DATABASE INFORMATION

Groundwater Ambient Monitoring & Assessment Program
State Water Resources Control Board
Telephone: 916-341-5577
The GAMA Program is Californias comprehensive groundwater quality monitoring program. GAMA collects data by testing the untreated, raw water in different types of wells for naturally-occurring and man-made chemicals. The GAMA data includes Domestic, Monitoring and Municipal well types from the following sources, Department of Water Resources, Department of Heath Services, EDF, Agricultural Lands, Lawrence Livermore National Laboratory, Department of Pesticide Regulation, United States Geological Survey, Groundwater Ambient Monitoring and Assessment Program and Local Groundwater Projects.

Water Well Database
Source: Department of Water Resources
Telephone: 916-651-9648

California Drinking Water Quality Database
Source: Department of Public Health
Telephone: 916-324-2319
The database includes all drinking water compliance and special studies monitoring for the state of California since 1984. It consists of over 3,200,000 individual analyses along with well and water system information.

California Oil and Gas Well Locations
Source: Dept of Conservation, Geologic Energy Management Division
Telephone: 916-323-1779
Oil and Gas well locations in the state.

California Earthquake Fault Lines
Source: California Division of Mines and Geology
The fault lines displayed on EDR's Topographic map are digitized quaternary fault lines prepared in 1975 by the United State Geological Survey. Additional information (also from 1975) regarding activity at specific fault lines comes from California's Preliminary Fault Activity Map prepared by the California Division of Mines and Geology.

RADON

State Database: CA Radon
Source: Department of Public Health
Telephone: 916-210-8558
Radon Database for California

PHYSICAL SETTING SOURCE RECORDS SEARCHED

Area Radon Information
Source: USGS
Telephone: 703-356-4020
The National Radon Database has been developed by the U.S. Environmental Protection Agency (USEPA) and is a compilation of the EPA/State Residential Radon Survey and the National Residential Radon Survey. The study covers the years 1986 - 1992. Where necessary data has been supplemented by information collected at private sources such as universities and research institutions.

EPA Radon Zones
Source: EPA
Telephone: 703-356-4020
Sections 307 & 309 of IRAA directed EPA to list and identify areas of U.S. with the potential for elevated indoor radon levels.

OTHER

Airport Landing Facilities: Private and public use landing facilities
Source: Federal Aviation Administration, 800-457-6656

Epicenters: World earthquake epicenters, Richter 5 or greater
Source: Department of Commerce, National Oceanic and Atmospheric Administration

California Earthquake Fault Lines: The fault lines displayed on EDR's Topographic map are digitized quaternary fault lines, prepared in 1975 by the United State Geological Survey. Additional information (also from 1975) regarding activity at specific fault lines comes from California's Preliminary Fault Activity Map prepared by the California Division of Mines and Geology.

STREET AND ADDRESS INFORMATION

Â© 2015 TomTom North America, Inc. All rights reserved. This material is proprietary and the subject of copyright protection and other intellectual property rights owned by or licensed to Tele Atlas North America, Inc. The use of this material is subject to the terms of a license agreement. You will be held liable for any unauthorized copying or disclosure of this material.

APPENDIX D

HISTORICAL SOURCES

473174

Cheeney Street

Santa Clara, CA 95054

Inquiry Number: 5541477.5

January 23, 2019

The EDR Aerial Photo Decade Package

6 Armstrong Road, 4th floor
Shelton, CT 06484
Toll Free: 800.352.0050
www.edrnet.com

EDR Aerial Photo Decade Package

01/23/19

Site Name:

473174
Cheeney Street
Santa Clara, CA 95054
EDR Inquiry # 5541477.5

Client Name:

AEI Consultants
2500 Camino Diablo
Walnut Creek, CA 94597
Contact: Christian Cagonot

Environmental Data Resources, Inc. (EDR) Aerial Photo Decade Package is a screening tool designed to assist environmental professionals in evaluating potential liability on a target property resulting from past activities. EDR's professional researchers provide digitally reproduced historical aerial photographs, and when available, provide one photo per decade.

Search Results:

Year	*Scale*	*Details*	*Source*
2016	1"=500'	Flight Year: 2016	USDA/NAIP
2012	1"=500'	Flight Year: 2012	USDA/NAIP
2009	1"=500'	Flight Year: 2009	USDA/NAIP
2006	1"=500'	Flight Year: 2006	USDA/NAIP
1998	1"=500'	Flight Date: September 06, 1998	USDA
1993	1"=500'	Acquisition Date: June 16, 1993	USGS/DOQQ
1982	1"=500'	Flight Date: July 05, 1982	USDA
1979	1"=500'	Flight Date: August 16, 1979	USDA
1974	1"=500'	Flight Date: June 06, 1974	USGS
1968	1"=500'	Flight Date: June 14, 1968	USGS
1963	1"=500'	Flight Date: June 23, 1963	EDR Proprietary Aerial Viewpoint
1956	1"=500'	Flight Date: June 09, 1956	USDA
1950	1"=500'	Flight Date: April 01, 1950	USDA
1948	1"=500'	Flight Date: September 26, 1948	USDA
1939	1"=500'	Flight Date: July 31, 1939	USDA

When delivered electronically by EDR, the aerial photo images included with this report are for ONE TIME USE ONLY. Further reproduction of these aerial photo images is prohibited without permission from EDR. For more information contact your EDR Account Executive.

Disclaimer - Copyright and Trademark Notice

This Report contains certain information obtained from a variety of public and other sources reasonably available to Environmental Data Resources, Inc. It cannot be concluded from this Report that coverage information for the target and surrounding properties does not exist from other sources. NO WARRANTY EXPRESSED OR IMPLIED, IS MADE WHATSOEVER IN CONNECTION WITH THIS REPORT. ENVIRONMENTAL DATA RESOURCES, INC. SPECIFICALLY DISCLAIMS THE MAKING OF ANY SUCH WARRANTIES, INCLUDING WITHOUT LIMITATION, MERCHANTABILITY OR FITNESS FOR A PARTICULAR USE OR PURPOSE. ALL RISK IS ASSUMED BY THE USER. IN NO EVENT SHALL ENVIRONMENTAL DATA RESOURCES, INC. BE LIABLE TO ANYONE, WHETHER ARISING OUT OF ERRORS OR OMISSIONS, NEGLIGENCE, ACCIDENT OR ANY OTHER CAUSE, FOR ANY LOSS OF DAMAGE, INCLUDING, WITHOUT LIMITATION, SPECIAL, INCIDENTAL, CONSEQUENTIAL, OR EXEMPLARY DAMAGES. ANY LIABILITY ON THE PART OF ENVIRONMENTAL DATA RESOURCES, INC. IS STRICTLY LIMITED TO A REFUND OF THE AMOUNT PAID FOR THIS REPORT. Purchaser accepts this Report "AS IS". Any analyses, estimates, ratings, environmental risk levels or risk codes provided in this Report are provided for illustrative purposes only, and are not intended to provide, nor should they be interpreted as providing any facts regarding, or prediction or forecast of, any environmental risk for any property. Only a Phase I Environmental Site Assessment performed by an environmental professional can provide information regarding the environmental risk for any property. Additionally, the information provided in this Report is not to be construed as legal advice.

Copyright 2019 by Environmental Data Resources, Inc. All rights reserved. Reproduction in any media or format, in whole or in part, of any report or map of Environmental Data Resources, Inc., or its affiliates, is prohibited without prior written permission.

EDR and its logos (including Sanborn and Sanborn Map) are trademarks of Environmental Data Resources, Inc. or its affiliates. All other trademarks used herein are the property of their respective owners.

Aerial Photograph

2016

0 Feet 500 1000 2000

N

AERIAL PHOTOGRAPH - 2016

Cheeney Street, Santa Clara, CA 95054

Project Number: 473174

AEI Consultants

Aerial Photograph

2012

0 Feet 500 1000 2000

N

AERIAL PHOTOGRAPH - 2012

Cheeney Street, Santa Clara, CA 95054

Project Number: 473174

AEI Consultants

Aerial Photograph

2009

0 Feet 500 1000 2000

N

AERIAL PHOTOGRAPH - 2009

Cheeney Street, Santa Clara, CA 95054

Project Number: 473174

AEI Consultants

Aerial Photograph

2006

0 Feet 500 1000 2000

N

AERIAL PHOTOGRAPH - 2006

Cheeney Street, Santa Clara, CA 95054

Project Number: 473174

AEI Consultants

Aerial Photograph

1998

0 Feet 500 1000 2000

N

AERIAL PHOTOGRAPH - 1998

Cheeney Street, Santa Clara, CA 95054

Project Number: 473174

AEI Consultants

Aerial Photograph

1993

0 Feet 500 1000 2000

N

AERIAL PHOTOGRAPH - 1993

Cheeney Street, Santa Clara, CA 95054

Project Number: 473174

AEI Consultants

Aerial Photograph

1982

0 Feet 500 1000 2000

N

AERIAL PHOTOGRAPH - 1982

Cheeney Street, Santa Clara, CA 95054

Project Number: 473174

AEI Consultants

Aerial Photograph

1979

0 Feet 500 1000 2000

N

AERIAL PHOTOGRAPH - 1979

Cheeney Street, Santa Clara, CA 95054

Project Number: 473174

AEI Consultants

Aerial Photograph

1974

0 Feet 500 1000 2000

N

AERIAL PHOTOGRAPH - 1974

Cheeney Street, Santa Clara, CA 95054

Project Number: 473174

AEI Consultants

Aerial Photograph

1968

0 Feet 500 1000 2000

N

AERIAL PHOTOGRAPH - 1968

Cheeney Street, Santa Clara, CA 95054

Project Number: 473174

AEI Consultants

Aerial Photograph

1963

0 Feet 500 1000 2000

N

AERIAL PHOTOGRAPH - 1963

Cheeney Street, Santa Clara, CA 95054

Project Number: 473174

AEI Consultants

Aerial Photograph

1956

0 Feet 500 1000 2000

N

AERIAL PHOTOGRAPH - 1956

Cheeney Street, Santa Clara, CA 95054

Project Number: 473174

AEI Consultants

Aerial Photograph

1950

0 Feet 500 1000 2000

N

AERIAL PHOTOGRAPH - 1950

Cheeney Street, Santa Clara, CA 95054

Project Number: 473174

AEI Consultants

Aerial Photograph

1948

0 Feet 500 1000 2000

N

AERIAL PHOTOGRAPH - 1948

Cheeney Street, Santa Clara, CA 95054

Project Number: 473174

AEI Consultants

Aerial Photograph

1939

0 Feet 500 1000 2000

N

AERIAL PHOTOGRAPH - 1939

Cheeney Street, Santa Clara, CA 95054

Project Number: 473174

AEI Consultants

473174

Cheeney Street

Santa Clara, CA 95054

Inquiry Number: 7203648.3

December 14, 2022

Certified Sanborn® Map Report

6 Armstrong Road, 4th floor
Shelton, CT 06484
Toll Free: 800.352.0050
www.edrnet.com

Certified Sanborn® Map Report

12/14/22

Site Name:	Client Name:
473174	AEI Consultants
Cheeney Street	2500 Camino Diablo
Santa Clara, CA 95054	Walnut Creek, CA 94597
EDR Inquiry # 7203648.3	Contact: Christian Cagonot

The Sanborn Library has been searched by EDR and maps covering the target property location as provided by AEI Consultants were identified for the years listed below. The Sanborn Library is the largest, most complete collection of fire insurance maps. The collection includes maps from Sanborn, Bromley, Perris & Browne, Hopkins, Barlow, and others. Only Environmental Data Resources Inc. (EDR) is authorized to grant rights for commercial reproduction of maps by the Sanborn Library LLC, the copyright holder for the collection. Results can be authenticated by visiting www.edrnet.com/sanborn.

The Sanborn Library is continually enhanced with newly identified map archives. This report accesses all maps in the collection as of the day this report was generated.

Certified Sanborn Results:

Certification # 8F09-4E5C-A965

PO # 326449

Project 473174

UNMAPPED PROPERTY

This report certifies that the complete holdings of the Sanborn Library, LLC collection have been searched based on client supplied target property information, and fire insurance maps covering the target property were not found.

Sanborn® Library search results

Certification #: 8F09-4E5C-A965

The Sanborn Library includes more than 1.2 million fire insurance maps from Sanborn, Bromley, Perris & Browne, Hopkins, Barlow and others which track historical property usage in approximately 12,000 American cities and towns. Collections searched:

- ✔ Library of Congress
- ✔ University Publications of America
- ✔ EDR Private Collection

The Sanborn Library LLC Since 1866™

Limited Permission To Make Copies

AEI Consultants (the client) is permitted to make up to FIVE photocopies of this Sanborn Map transmittal and each fire insurance map accompanying this report solely for the limited use of its customer. No one other than the client is authorized to make copies. Upon request made directly to an EDR Account Executive, the client may be permitted to make a limited number of additional photocopies. This permission is conditioned upon compliance by the client, its customer and their agents with EDR's copyright policy; a copy of which is available upon request.

Disclaimer - Copyright and Trademark Notice

This Report contains certain information obtained from a variety of public and other sources reasonably available to Environmental Data Resources, LLC. It cannot be concluded from this Report that coverage information for the target and surrounding properties does not exist from other sources. This Report is provided on an "AS IS", "AS AVAILABLE" basis. NO WARRANTY EXPRESS OR IMPLIED IS MADE WHATSOEVER IN CONNECTION WITH THIS REPORT. ENVIRONMENTAL DATA RESOURCES, LLC AND ITS SUBSIDIARIES, AFFILIATES AND THIRD PARTY SUPPLIERS DISCLAIM ALL WARRANTIES, OF ANY KIND OR NATURE, EXPRESS OR IMPLIED, ARISING OUT OF OR RELATED TO THIS REPORT OR ANY OF THE DATA AND INFORMATION PROVIDED IN THIS REPORT, INCLUDING WITHOUT LIMITATION, ANY WARRANTIES REGARDING ACCURACY, QUALITY, CORRECTNESS, COMPLETENESS, COMPREHENSIVENESS, SUITABILITY, MERCHANTABILITY, FITNESS FOR A PARTICULAR PURPOSE, TITLE, NON-INFRINGEMENT, MISAPPROPRIATION, OR OTHERWISE. ALL RISK IS ASSUMED BY THE USER. IN NO EVENT SHALL ENVIRONMENTAL DATA RESOURCES, LLC OR ITS SUBSIDIARIES, AFFILIATES OR THIRD PARTY SUPPLIERS BE LIABLE TO ANYONE FOR ANY DIRECT, INCIDENTAL, INDIRECT, SPECIAL, CONSEQUENTIAL OR OTHER DAMAGES OF ANY TYPE OR KIND (INCLUDING BUT NOT LIMITED TO LOSS OF PROFITS, LOSS OF USE, OR LOSS OF DATA), ARISING OUT OF OR IN ANY WAY CONNECTED WITH THIS REPORT OR ANY OF THE DATA AND INFORMATION PROVIDED IN THIS REPORT. Any analyses, estimates, ratings, environmental risk levels, or risk codes provided in this Report are provided for illustrative purposes only, and are not intended to provide, nor should they be interpreted as providing any facts regarding, or prediction or forecast of, any environmental risk for any property. Only an assessment performed by a qualified environmental professional can provide findings, opinions or conclusions regarding the environmental risk or conditions in, on or at any property.

Copyright 2022 by Environmental Data Resources, Inc. All rights reserved. Reproduction in any media or format, in whole or in part, of any report or map of Environmental Data Resources, Inc., or its affiliates, is prohibited without prior written permission.

EDR and its logos (including Sanborn and Sanborn Map) are trademarks of Environmental Data Resources, LLC or its affiliates. All other trademarks used herein are the property of their respective owners.

473174
Cheeney Street
Santa Clara, CA 95054

Inquiry Number: 7203648.5
December 14, 2022

The EDR-City Directory Abstract

EDR® Environmental Data Resources Inc

6 Armstrong Road
Shelton, CT 06484
800.352.0050
www.edrnet.com

TABLE OF CONTENTS

SECTION

Executive Summary

Findings

City Directory Images

Thank you for your business.
Please contact EDR at 1-800-352-0050
with any questions or comments.

Disclaimer - Copyright and Trademark Notice

This Report contains certain information obtained from a variety of public and other sources reasonably available to Environmental Data Resources, Inc. It cannot be concluded from this Report that coverage information for the target and surrounding properties does not exist from other sources. **NO WARRANTY EXPRESSED OR IMPLIED, IS MADE WHATSOEVER IN CONNECTION WITH THIS REPORT. ENVIRONMENTAL DATA RESOURCES, INC. SPECIFICALLY DISCLAIMS THE MAKING OF ANY SUCH WARRANTIES, INCLUDING WITHOUT LIMITATION, MERCHANTABILITY OR FITNESS FOR A PARTICULAR USE OR PURPOSE. ALL RISK IS ASSUMED BY THE USER. IN NO EVENT SHALL ENVIRONMENTAL DATA RESOURCES, INC. BE LIABLE TO ANYONE, WHETHER ARISING OUT OF ERRORS OR OMISSIONS, NEGLIGENCE, ACCIDENT OR ANY OTHER CAUSE, FOR ANY LOSS OR DAMAGE, INCLUDING, WITHOUT LIMITATION, SPECIAL, INCIDENTAL, CONSEQUENTIAL, OR EXEMPLARY DAMAGES. ANY LIABILITY ON THE PART OF ENVIRONMENTAL DATA RESOURCES, INC. IS STRICTLY LIMITED TO A REFUND OF THE AMOUNT PAID FOR THIS REPORT.** Purchaser accepts this Report "AS IS". Any analyses, estimates, ratings, environmental risk levels or risk codes provided in this Report are provided for illustrative purposes only, and are not intended to provide, nor should they be interpreted as providing any facts regarding, or prediction orforecast of, any environmental risk for any property. Only a Phase I Environmental Site Assessment performed by an environmental professional can provide information regarding the environmental risk for any property. Additionally, the information provided in this Report is not to be construed as legal advice.

Copyright 2020 by Environmental Data Resources, Inc. All rights reserved. Reproduction in any media or format, in whole or in part, of any report or map of Environmental Data Resources, Inc. or its affiliates is prohibited without prior written permission.

EDR and its logos (including Sanborn and Sanborn Map) are trademarks of Environmental Data Resources, Inc. or its affiliates. All other trademarks used herein are the property of their respective owners.

EXECUTIVE SUMMARY

DESCRIPTION

Environmental Data Resources, Inc.'s (EDR) City Directory Abstract is a screening tool designed to assist environmental professionals in evaluating potential liability on a target property resulting from past activities. EDR's City Directory Abstract includes a search and abstract of available city directory data. For each address, the directory lists the name of the corresponding occupant at five year intervals.

Business directories including city, cross reference and telephone directories were reviewed, if available, at approximately five year intervals for the years spanning 1922 through 2017. This report compiles information gathered in this review by geocoding the latitude and longitude of properties identified and gathering information about properties within 660 feet of the target property.

A summary of the information obtained is provided in the text of this report.

RECORD SOURCES

EDR's Digital Archive combines historical directory listings from sources such as Cole Information and Dun & Bradstreet. These standard sources of property information complement and enhance each other to provide a more comprehensive report.

EDR is licensed to reproduce certain City Directory works by the copyright holders of those works. The purchaser of this EDR City Directory Report may include it in report(s) delivered to a customer. Reproduction of City Directories without permission of the publisher or licensed vendor may be a violation of copyright.

Data by infoUSA®

Copyright©2008
All Rights Reserved

RESEARCH SUMMARY

The following research sources were consulted in the preparation of this report. An "X" indicates where information was identified in the source and provided in this report.

Year	Source	TP	Adjoining	Text Abstract	Source Image
2017	Cole Information Services	-	X	X	-
2014	Cole Information Services	-	X	X	-
2009	Cole Information Services	-	X	X	-
2006	Haines Company, Inc.	-	-	-	-
2004	Cole Information Services	-	X	X	-
2001	Haines Company, Inc.	-	X	X	-
2000	Haines Company	-	-	-	-
1999	Cole Information Services	-	X	X	-
1996	Pacific Bell	-	X	X	-
1994	Cole Information Services	-	X	X	-

EXECUTIVE SUMMARY

Year	Source	TP	Adjoining	Text Abstract	Source Image
1991	PACIFIC BELL WHITE PAGES	-	X	X	-
1986	Pacific Bell	-	X	X	-
1985	Pacific Bell	-	X	X	-
1982	Pacific Telephone	-	-	-	-
1980	Pacific Telephone	-	X	X	-
1978	R. L. Polk & Co.	-	-	-	-
1975	Pacific Telephone	-	X	X	-
1974	R. L. Polk Co.	-	X	X	-
1970	R. L. Polk & Co.	-	X	X	-
1968	R. L. Polk Co.	-	-	-	-
1966	R. L. POLK	-	-	-	-
1965	R. L. Polk Co.	-	-	-	-
1964	R. L. Polk Co.	-	-	-	-
1963	Pacific Telephone	-	X	X	-
1962	R. L. Polk & Co.	-	-	-	-
1960	R. L. Polk Co.	-	-	-	-
1957	R. L. Polk Co.	-	-	-	-
1955	R.L. Polk and Co Publishers	-	-	-	-
1950	R. L. Polk Co.	-	-	-	-
1946	R. L. Polk Co.	-	-	-	-
1945	R. L. Polk Co.	-	-	-	-
1942	R.L. Polk	-	-	-	-
1940	R. L. Polk Co.	-	-	-	-
1936	R. L. Polk Co.	-	-	-	-
1935	R. L. Polk Co.	-	-	-	-
1931	R. L. Polk Co.	-	-	-	-
1930	R. L. Polk Co. of California	-	-	-	-
1926	R. L. Polk Co.	-	-	-	-
1925	R. L. Polk Co.	-	-	-	-
1922	R. L. Polk Co.	-	-	-	-

EXECUTIVE SUMMARY

SELECTED ADDRESSES

The following addresses were selected by the client, for EDR to research. An "X" indicates where information was identified.

Address	*Type*	*Findings*
2000 Agnew Road	Client Entered	
4201 Burton Drive	Client Entered	X

FINDINGS

TARGET PROPERTY INFORMATION

ADDRESS

Cheeney Street
Santa Clara, CA 95054

FINDINGS DETAIL

Target Property research detail.

FINDINGS

ADJOINING PROPERTY DETAIL

The following Adjoining Property addresses were researched for this report. Detailed findings are provided for each address.

AGNEW RD

2007 AGNEW RD

Year	Uses	Source
1980	Torres Don	Pacific Telephone
1974	Vacant	R. L. Polk Co.
1970	Marchi Valarie	R. L. Polk & Co.

2017 AGNEW RD

Year	Uses	Source
2017	AGNEW AUTOCARE	Cole Information Services
2014	AGNEW AUTOCARE	Cole Information Services
2009	AGNEW AUTOCARE INC	Cole Information Services
2004	AGNEW AUTOCARE INC	Cole Information Services
	OCCUPANT UNKNOWN	Cole Information Services
2001	AGNEWAUTOCARE	Haines Company, Inc.
	LIEBERTEvelyn	Haines Company, Inc.
1999	AGNEW AUTOCARE	Cole Information Services
1996	AGNEW AUTOCARE	Pacific Bell
1986	Wolco Service Station	Pacific Bell
1985	WOLCO SERVICE STATION	Pacific Bell
1980	Wolco Service Station	Pacific Telephone
1974	Holland Gasoline	R. L. Polk Co.
1970	Rodrigues Texaco Ser vice	R. L. Polk & Co.

2026 AGNEW RD

Year	Uses	Source
2017	ALING ELENA RESTAURANT	Cole Information Services
	GREAT INDIAN CUISINE	Cole Information Services
2014	GREAT INDIAN CUISINE	Cole Information Services
	FILIPINO RESTAURANT ALING	Cole Information Services

FINDINGS

Year	Uses	Source
2004	ALING ELENA FILIPINO RSTRNT	Cole Information Services
2001	MANILABRLD CHICKEN	Haines Company, Inc.
1999	MANILA BROILED CHICKEN	Cole Information Services
1996	MANILA BROILED CHICKEN	Pacific Bell
1994	MANILA BROILED CHICKEN	Cole Information Services
1991	Bar B Q & Egg Roll	PACIFIC BELL WHITE PAGES
	BAR-B-Q & EGG ROLL	PACIFIC BELL WHITE PAGES
1986	R & R Cafe	Pacific Bell
1985	AGNEW CAFE	Pacific Bell
1980	Agnew Cafe	Pacific Telephone
1975	AGNEW CAFE	Pacific Telephone
1974	Agnew Cafe	R. L. Polk Co.
1970	Agnew Cafe	R. L. Polk & Co.

2036 AGNEW RD

Year	Uses	Source
2017	BOBS DISCOUNT LIQUORS	Cole Information Services
2014	BOBS DISCOUNT LIQUORS NO 9	Cole Information Services
2009	TRIO FOODS	Cole Information Services
	EXOTIC FLOWERS BY T JS	Cole Information Services
	TRIO FOOD CENTER	Cole Information Services
2004	EXOTIC FLOWERS BY T JS	Cole Information Services
	TRIO FOODS	Cole Information Services
2001	RIVERS Kellm	Haines Company, Inc.
	SSHORTThomas TRIO FOODS	Haines Company, Inc.
1999	TRIO FOODS	Cole Information Services
1996	TRIO FOODS	Pacific Bell
	Rivers Kelli	Pacific Bell
1994	TRIO FOOD CTR	Cole Information Services
	RIVERS, KELLI	Cole Information Services
1991	Trio Food Center	PACIFIC BELL WHITE PAGES
	TRIO FOOD CENTER	PACIFIC BELL WHITE PAGES
1986	Trio Food Center	Pacific Bell

FINDINGS

Year	Uses	Source
1985	TRIO FOOD CENTER	Pacific Bell
1980	Trio Food Center	Pacific Telephone
1975	TRIO FOOD CENTER	Pacific Telephone
1974	Moore Alton	R. L. Polk Co.
	Trio Food Center Inc	R. L. Polk Co.
1970	Moore Alton	R. L. Polk & Co.
	Trio Food Center Inc	R. L. Polk & Co.

2057 AGNEW RD

Year	Uses	Source
2009	CRIS HAIR DESIGNS	Cole Information Services
2004	CRIS HAIR DESIGNS	Cole Information Services
2001	CHRIS HAIR DESIGNS	Haines Company, Inc.
	CRIS HAIR DESIGNS	Haines Company, Inc.
	PFUNDGeorge	Haines Company, Inc.
1999	CRIS HAIR DESIGNS	Cole Information Services
	CHRIS HAIR DESIGNS	Cole Information Services
1996	CRIS HAIR DESIGNS	Pacific Bell
1994	CRIS HAIR DESIGNS	Cole Information Services
1991	CHRIS HAIR DESIGNS	PACIFIC BELL WHITE PAGES
	Chris Hair Designs	PACIFIC BELL WHITE PAGES
1986	Chris Hair Designs	Pacific Bell
1985	CHRIS HAIR DESIGNS	Pacific Bell
	CRIS HAIR DESIGNS	Pacific Bell

2067 AGNEW RD

Year	Uses	Source
1970	Vacant	R. L. Polk & Co.

2070 AGNEW RD

Year	Uses	Source
1986	Markovitch Jeana	Pacific Bell
	Fisher E	Pacific Bell
	Markovitch H J Nevada	Pacific Bell

FINDINGS

2076 AGNEW RD

Year	Uses	Source
2017	THOMAS LAINE	Cole Information Services
2014	OCCUPANT UNKNOWN	Cole Information Services
2009	JOSEPH MARTIN	Cole Information Services
2004	OXLEY WORKS	Cole Information Services
	OCCUPANT UNKNOWN	Cole Information Services
2001	LAINE Thomas	Haines Company, Inc.
1999	OCCUPANT UNKNOWN	Cole Information Services
	JOSEPH MARTIN	Cole Information Services
1986	Jones Ed	Pacific Bell
1974	George Joseph F	R. L. Polk Co.
1970	George Joseph F	R. L. Polk & Co.

2086 AGNEW RD

Year	Uses	Source
2017	RUBEN OJEDA	Cole Information Services
2014	TRENA CORRAL	Cole Information Services
	MANUEL MADRIGAL	Cole Information Services
2009	DENNIS PEEK	Cole Information Services
	MANUEL MADRIGAL	Cole Information Services
2004	ARTHUR WICHMAN	Cole Information Services
2001	PEEK Dennis	Haines Company, Inc.
1999	DENNIS PEEK	Cole Information Services
	MANUEL MADRIGAL	Cole Information Services
1974	/2 French Fay Mrs	R. L. Polk Co.
	Bontrager Claude V	R. L. Polk Co.
1970	Bontrager Claude V	R. L. Polk & Co.
	French Favy Mrs	R. L. Polk & Co.

2096 AGNEW RD

Year	Uses	Source
2014	KYUNG LEE	Cole Information Services
2009	ROSE NUNES	Cole Information Services
2004	ROSE NUNES	Cole Information Services

FINDINGS

Year	Uses	Source
2001	NUNESAIV	Haines Company, Inc.
1999	ROSE NUNES	Cole Information Services
1996	Nunes Al V	Pacific Bell
1991	NUNES AL V	PACIFIC BELL WHITE PAGES
	Nunes Al V	PACIFIC BELL WHITE PAGES
1986	Nunes AIV	Pacific Bell
1985	NUNES AL V	Pacific Bell
1980	Nunes Al V	Pacific Telephone
1975	NUNES AL V & CO TRKNG	Pacific Telephone
1974	Nunes Alf V	R. L. Polk Co.
	Nunes Al V & Co trucking	R. L. Polk Co.
1970	Nunes Alf V	R. L. Polk & Co.
	Nunes Al V & Co trucking	R. L. Polk & Co.

2106 AGNEW RD

Year	Uses	Source
2017	TAMAR RASHKOW	Cole Information Services
2014	RICHARD OWEN	Cole Information Services
2009	OCCUPANT UNKNOWN	Cole Information Services
2004	EDWARD SHIELDS	Cole Information Services
2001	SHIELDS Edw ard L	Haines Company, Inc.
1996	Shields Edw L	Pacific Bell
1994	SHIELDS, EDWARD L	Cole Information Services
1991	SHIELDS EDW L	PACIFIC BELL WHITE PAGES
	Shields Edw L	PACIFIC BELL WHITE PAGES
1986	Shields Edw L	Pacific Bell
1985	SHIELDS EDW L	Pacific Bell
1980	Shields Edw L	Pacific Telephone

2139 AGNEW RD

Year	Uses	Source
2001	XXXX	Haines Company, Inc.

FINDINGS

2160 AGNEW RD

Year	Uses	Source
2017	LEYI GONG	Cole Information Services
2014	F CHEN	Cole Information Services
2009	F CHEN	Cole Information Services
2004	F CHEN	Cole Information Services
2001	GONGL 0eyl 00 N	Haines Company, Inc.
	0 HEN 0m J	Haines Company, Inc.
1999	F CHEN	Cole Information Services

2165 AGNEW RD

Year	Uses	Source
2017	ADAM ING	Cole Information Services
2014	JING JIN	Cole Information Services
2009	POOJA TANGI	Cole Information Services
2004	STEPHANIE LONG	Cole Information Services
2001	SSLOANBatl	Haines Company, Inc.
1999	POOJA TANGI	Cole Information Services

2167 AGNEW RD

Year	Uses	Source
2001	XXXX	Haines Company, Inc.
1999	OCCUPANT UNKNOWN	Cole Information Services
1996	316 Lucey Timothy	Pacific Bell
	105 White Douglas	Pacific Bell
	307 ONeill Thomas F III	Pacific Bell
	306 Barton Tom	Pacific Bell
	304 Blake T	Pacific Bell
	223 Jain Amit & Anshuka	Pacific Bell
	212 Zhao Hanjie	Pacific Bell
	207 Koo Adam J	Pacific Bell
	118 REDWOOD COUNTRY APARTMENTS	Pacific Bell
	117 Porat D	Pacific Bell
	112 Lauridsen Barbara	Pacific Bell
	112 Lauridsen Roxanne	Pacific Bell

FINDINGS

Year	Uses	Source
1996	104 Archer Jerry	Pacific Bell
	Sapiel Omar Ortiz	Pacific Bell
1974	Sousa Manuel	R. L. Polk Co.
1970	Sousa Manuel	R. L. Polk & Co.

2170 AGNEW RD

Year	Uses	Source
2014	ANGELA ALLEN	Cole Information Services
2009	RYAN TOLENTINO	Cole Information Services
2004	GALAN BRIDGMAN	Cole Information Services
2001	CARRILLOSlephen	Haines Company, Inc.
1999	RYAN TOLENTINO	Cole Information Services
	E MATA	Cole Information Services
1986	Tablemaker A	Pacific Bell
1985	PINO ANTHONY S PLUMBING & HEATING & ROOTER SERVICE	Pacific Bell
	TAB MEMAKER A	Pacific Bell
1980	California Advanced Builders Inc	Pacific Telephone
	Advanced Aw ning Co	Pacific Telephone
1974	Souza Ed	R. L. Polk Co.
	Betran Saforina	R. L. Polk Co.
1970	Souza Ed	R. L. Polk & Co.
	/ Vacant	R. L. Polk & Co.

2171 AGNEW RD

Year	Uses	Source
2017	DEEPAK ARORA	Cole Information Services
2014	DEEPAK ARORA	Cole Information Services
2009	OCCUPANT UNKNOWN	Cole Information Services
2004	Y LOH	Cole Information Services
2001	PALANISAMY	Haines Company, Inc.
	Senlhilkumar	Haines Company, Inc.

FINDINGS

2175 AGNEW RD

Year	Uses	Source
2017	VINH NGUYEN	Cole Information Services
2014	ANHDUNG NGUYEN	Cole Information Services
2009	ANHDUNG NGUYEN	Cole Information Services
2004	OCCUPANT UNKNOWN	Cole Information Services
2001	NGUYENAnh	Haines Company, Inc.
1999	ANHDUNG NGUYEN	Cole Information Services

2177 AGNEW RD

Year	Uses	Source
1974	N Marcom Eleon	R. L. Polk Co.
1970	Mooney Willis G	R. L. Polk & Co.

2180 AGNEW RD

Year	Uses	Source
2017	RAJ MURTINTY	Cole Information Services
2014	OCCUPANT UNKNOWN	Cole Information Services
2009	DONG FU	Cole Information Services
2004	DONG FU	Cole Information Services
2001	BERNATP	Haines Company, Inc.
	DELAROSADanio I	Haines Company, Inc.
1999	DONG FU	Cole Information Services

2181 AGNEW RD

Year	Uses	Source
2017	SHIKHA BANSAL	Cole Information Services
2014	SHANMUGAN PARASURAMAN	Cole Information Services
2009	RESHAM KAUR	Cole Information Services
2004	SHANMUGAN PARASURAMAN	Cole Information Services
2001	BRAHMEPradeep	Haines Company, Inc.
1999	RESHAM KAUR	Cole Information Services

2185 AGNEW RD

Year	Uses	Source
2017	RAM DAS	Cole Information Services

FINDINGS

Year	Uses	Source
2014	RAM DAS	Cole Information Services
2009	JAYACHANDRAN PILLAI	Cole Information Services
2004	JAY VASUDEVAN	Cole Information Services
2001	DEVELOPMENT	Haines Company, Inc.
	SMATHEWThankachan	Haines Company, Inc.
	ALPHA PROPERTY	Haines Company, Inc.
1999	JAYACHANDRAN PILLAI	Cole Information Services

ASH

1884 ASH

Year	Uses	Source
2001	ONOBRIGAByron	Haines Company, Inc.
1996	Nelson Glenn	Pacific Bell
1991	Isbell Terry	PACIFIC BELL WHITE PAGES

1895 ASH

Year	Uses	Source
2001	BUSETIEAndres T	Haines Company, Inc.
	FOWLER Ladd	Haines Company, Inc.

1904 ASH

Year	Uses	Source
2001	ADAMS Rachelle	Haines Company, Inc.
1963	Phoenix G K Dr	Pacific Telephone

1905 ASH

Year	Uses	Source
2001	HOLLOMON Eugene	Haines Company, Inc.
1963	Torbett H L	Pacific Telephone

1935 ASH

Year	Uses	Source
2001	CENKOVICHS	Haines Company, Inc.

FINDINGS

2025 ASH

Year	Uses	Source
1996	FREE WILL BAPTIST CHURCH	Pacific Bell

2034 ASH

Year	Uses	Source
2001	CHO Ok 408 727 90 S	Haines Company, Inc.
	ONUNESRose	Haines Company, Inc.
1996	Cho Ok	Pacific Bell
1991	Cho Ok	PACIFIC BELL WHITE PAGES

2055 ASH

Year	Uses	Source
2001	CONZETVal 00 S DORROUGHDavid	Haines Company, Inc.
	OSAMarcio	Haines Company, Inc.
1980	i Holl Stella	Pacific Telephone
	Holl Robt J	Pacific Telephone

ASH ST

1884 ASH ST

Year	Uses	Source
2017	BYRON NOBRIGA	Cole Information Services
2014	BYRON NOBRIGA	Cole Information Services
2009	OCCUPANT UNKNOWN	Cole Information Services
2004	OCCUPANT UNKNOWN	Cole Information Services
1999	OCCUPANT UNKNOWN	Cole Information Services
1994	NELSON, GLENN	Cole Information Services
1991	ISBELL TERRY	PACIFIC BELL WHITE PAGES
1985	ISBELL TERRY	Pacific Bell
1975	PHOENIX G K DR	Pacific Telephone
1974	Phoenix Geo K	R. L. Polk Co.
1970	Phoenix Geo K	R. L. Polk & Co.

FINDINGS

1895 ASH ST

Year	Uses	Source
2017	KAREN SORNESON	Cole Information Services
2014	KAREN SORNESON	Cole Information Services
2009	KEVIN RICHARDSON	Cole Information Services
2004	CHARLIE GALIZA	Cole Information Services
1999	KEVIN RICHARDSON	Cole Information Services
1974	Griffin Margt M Mrs	R. L. Polk Co.
1970	Griffin Margt Mrs	R. L. Polk & Co.

1904 ASH ST

Year	Uses	Source
2014	LETICIA CALDERA	Cole Information Services
2009	ANGELIQUE GRIMES	Cole Information Services
1999	OCCUPANT UNKNOWN	Cole Information Services
	ANGELIQUE GRIMES	Cole Information Services
1974	Adams Thos L	R. L. Polk Co.
1970	Adams Thos L	R. L. Polk & Co.

1905 ASH ST

Year	Uses	Source
2017	DORA HOLLOMON	Cole Information Services
2014	DORA HOLLOMON	Cole Information Services
2009	EUGENE HOLLOMON	Cole Information Services
2004	EDWARD HOLLOMON	Cole Information Services
1999	EUGENE HOLLOMON	Cole Information Services
1994	HOLLOMON, EUGENE	Cole Information Services
1974	Torbett Hugh L	R. L. Polk Co.
1970	Torbett Hugh L	R. L. Polk & Co.

1935 ASH ST

Year	Uses	Source
2017	JOSE MANUEL	Cole Information Services
2014	FRITS VANDERHOEK	Cole Information Services
2009	LISA KARPLAK	Cole Information Services

FINDINGS

Year	Uses	Source
2004	OCCUPANT UNKNOWN	Cole Information Services
1999	LISA KARPLAK	Cole Information Services
1974	Cenkovich Walter	R. L. Polk Co.
	DAVIS ST INTERSECTr S	R. L. Polk Co.
1970	Cenkovich Madeline	R. L. Polk & Co.

2034 ASH ST

Year	Uses	Source
2017	OK CHO	Cole Information Services
2014	OK CHO	Cole Information Services
2009	OK CHO	Cole Information Services
2004	OK CHO	Cole Information Services
1999	OK CHO	Cole Information Services
1994	CHO, OK	Cole Information Services
1991	CHO OK	PACIFIC BELL WHITE PAGES
1974	Vacant	R. L. Polk Co.
1970	Vacant	R. L. Polk & Co.

2035 ASH ST

Year	Uses	Source
1974	Freewill Baptist Church	R. L. Polk Co.
1970	Freewill Baptist Church	R. L. Polk & Co.

2044 ASH ST

Year	Uses	Source
2017	ROBERT JIMENEZ	Cole Information Services
2014	ROBERT JIMENEZ	Cole Information Services
2009	ROBERT JIMENEZ	Cole Information Services
2004	OCCUPANT UNKNOWN	Cole Information Services
1999	ROBERT JIMENEZ	Cole Information Services
1974	Lambert Gary T	R. L. Polk Co.
1970	Lambert Gary	R. L. Polk & Co.

FINDINGS

2055 ASH ST

Year	Uses	Source
2017	BARBARA KNIGHT	Cole Information Services
	FRANK PARRA	Cole Information Services
	SUE FOSSUM	Cole Information Services
2014	SUE FOSSUM	Cole Information Services
	JESSIE LEPAS	Cole Information Services
2009	ROSEMARIE BALLARD	Cole Information Services
2004	ROSEMARIE BALLARD	Cole Information Services
1999	ROSEMARIE BALLARD	Cole Information Services
1985	HAGMAN DOUGLAS J	Pacific Bell
1974	Schnieder Annie M Mrs	R. L. Polk Co.
	Rear Sandies Beauty Shop	R. L. Polk Co.
	Rear N Bujanda Stella	R. L. Polk Co.
1970	Minter Helen	R. L. Polk & Co.
	ASH ST SC Contd Rear Sandies Beauty Shop	R. L. Polk & Co.
	Rear Thompson Law rence J Jr	R. L. Polk & Co.

BASSETT

4220 BASSETT

Year	Uses	Source
1986	Wichman Bhavanti C M	Pacific Bell

BASSETT ST

4200 BASSETT ST

Year	Uses	Source
2017	WAYNE PHILLIPS	Cole Information Services
	ADRIAN PATE	Cole Information Services
	SOUAD ELBUKHARI	Cole Information Services
2014	WAYNE PHILLIPS	Cole Information Services
	JAMES COE	Cole Information Services
	SEAN PATE	Cole Information Services
	SOUAD ELBUKHARI	Cole Information Services

FINDINGS

Year	Uses	Source
2009	DONNA CALDWELL	Cole Information Services
	PERRY CLARK	Cole Information Services
	WAYNE PHILLIPS	Cole Information Services
2004	PERRY CLARK	Cole Information Services
	CAROLYN CHAVIS	Cole Information Services
	ALLAEDIN EZEDIN	Cole Information Services
	NORCAL DISTRIBUTORS	Cole Information Services
	CHAVIS CONSTRUCTION	Cole Information Services
2001	Ct ARKPOrry D	Haines Company, Inc.
	EZ 0 DINAllvedin 402 908 909 B	Haines Company, Inc.
1999	DONNA CALDWELL	Cole Information Services
	PERRY CLARK	Cole Information Services
	WAYNE PHILLIPS	Cole Information Services
1991	A-I ALARM & SECURITY PRODUCTS	PACIFIC BELL WHITE PAGES
	VALLEY MERCHANDISE CENTER THE	PACIFIC BELL WHITE PAGES
	A I Alarm & Security Products	PACIFIC BELL WHITE PAGES
	Valley Merchandise Center The	PACIFIC BELL WHITE PAGES
1980	Mc Daniel Richard	Pacific Telephone
	Me Daniel Robert	Pacific Telephone
	Mc Kay Scott	Pacific Telephone
	Thompson Garry	Pacific Telephone
1975	FETTY EVA	Pacific Telephone
1974	Vacant	R. L. Polk Co.
1970	Vacant	R. L. Polk & Co.
1963	Coffee Cup	Pacific Telephone
	Coffee Kup	Pacific Telephone
	Nelson Gerald O	Pacific Telephone
	Nelson Mabel	Pacific Telephone
	Wilkinson Jas Coffee Kup	Pacific Telephone

4210 BASSETT ST

Year	Uses	Source
2017	PATRICIA ROGERS	Cole Information Services

FINDINGS

Year	Uses	Source
2014	ULNIC SABI	Cole Information Services
2009	NANCY HORIO	Cole Information Services
2004	NANCY HORIO	Cole Information Services
	GAVANG MACHINE WORKS	Cole Information Services
2001	SGONSALVESJohn	Haines Company, Inc.
1999	NANCY HORIO	Cole Information Services
1991	Busuttil John	PACIFIC BELL WHITE PAGES
	FRAGA GEORGE A DC	PACIFIC BELL WHITE PAGES
	Fraga George A DC	PACIFIC BELL WHITE PAGES
	BUSUTTIL JOHN	PACIFIC BELL WHITE PAGES

4220 BASSETT ST

Year	Uses	Source
2017	EUN JANG	Cole Information Services
2014	YOUNGMEE AN	Cole Information Services
2009	KRISTY ODA	Cole Information Services
2004	CHARLOTTE MULLEN	Cole Information Services
2001	XXXX	Haines Company, Inc.
1999	KRISTY ODA	Cole Information Services
1991	Wichman Bhavanti C M	PACIFIC BELL WHITE PAGES
	WICHMAN BHAVANTI C M	PACIFIC BELL WHITE PAGES
1985	WICHMAN BHAVANTI C M	Pacific Bell
1974	Gonzales John I	R. L. Polk Co.
	Mc Coy Terry L	R. L. Polk Co.
1970	Rojas Manuella Mrs	R. L. Polk & Co.

4230 BASSETT ST

Year	Uses	Source
2017	ALYSSA TATE	Cole Information Services
	RUBEN ALCAZAR	Cole Information Services
	MARYSELA ALCAZAR	Cole Information Services
	MARY MAYOU	Cole Information Services
2014	MARY MAYOU	Cole Information Services
	RUBEN ALCAZAR	Cole Information Services

FINDINGS

Year	Uses	Source
2014	AMELIA GOMEZ	Cole Information Services
2009	MARTIN ALCAZAR	Cole Information Services
	OMAR ALFARO	Cole Information Services
	JUAN ROSALES	Cole Information Services
	MARY MAYOU	Cole Information Services
2004	RICHARD HELGUERA	Cole Information Services
	MARK TRUJILLO	Cole Information Services
2001	LUISMiguel TRUJILLOMark	Haines Company, Inc.
1999	MARTIN ALCAZAR	Cole Information Services
	OMAR ALFARO	Cole Information Services
	JUAN ROSALES	Cole Information Services
	MARY MAYOU	Cole Information Services

4240 BASSETT ST

Year	Uses	Source
2017	JAMES SMITH	Cole Information Services
2009	VIDAL PRECIADO	Cole Information Services
2004	CARMEN LOPEZ	Cole Information Services
2001	PRECIADOVIda I	Haines Company, Inc.
1999	VIDAL PRECIADO	Cole Information Services
1974	N Guppy Bill D	R. L. Polk Co.
1970	Koopman Gurben	R. L. Polk & Co.

4242 BASSETT ST

Year	Uses	Source
2017	MARIANA HERNANDEZ	Cole Information Services
2014	ARTURO DOMINGUEZ	Cole Information Services
2009	MARBELLA HERNANDEZ	Cole Information Services
2004	ESTHER MONTOYA	Cole Information Services
	DRAIN PATROL	Cole Information Services
1999	MARBELLA HERNANDEZ	Cole Information Services

FINDINGS

4250 BASSETT ST

Year	Uses	Source
2017	JAY MEHTA	Cole Information Services
2014	ANTHAN HE	Cole Information Services
2009	ELIZABETH LOPEZ	Cole Information Services
2004	RAUL TORRES	Cole Information Services
2001	GOMEZPalrcia A	Haines Company, Inc.
	NGOKim	Haines Company, Inc.
1999	OCCUPANT UNKNOWN	Cole Information Services
	ELIZABETH LOPEZ	Cole Information Services
1985	ALVAREZ CLAUDE	Pacific Bell
1975	HERNANDEZ RACHEL	Pacific Telephone
1974	Sanchez Willie	R. L. Polk Co.
	Rear Vacant	R. L. Polk Co.
1970	Sanchez Willie	R. L. Polk & Co.
	Rear Vacant	R. L. Polk & Co.

4252 BASSETT ST

Year	Uses	Source
2017	EXSON MIJARES	Cole Information Services
2014	MICHEAL WEISS	Cole Information Services
2009	EXSON MIJARES	Cole Information Services
2004	OCCUPANT UNKNOWN	Cole Information Services
2001	XXXX	Haines Company, Inc.
1999	OCCUPANT UNKNOWN	Cole Information Services
	EXSON MIJARES	Cole Information Services

4260 BASSETT ST

Year	Uses	Source
2001	SMACEDOManuel	Haines Company, Inc.
1999	DISCOUNT TOBACCO & VIDEO	Cole Information Services
1994	POSTAL VIDEO EXPRESS	Cole Information Services
1986	U S Express	Pacific Bell
1985	U S EXPRESS	Pacific Bell
1980	Village Dress Shop Thte	Pacific Telephone

Year	Uses	Source
1975	UNIVERSAL TELEVISION CO INC	Pacific Telephone
1974	U S P Agnew Br	R. L. Polk Co.
1970	U S P 0 Agnew Br	R. L. Polk & Co.

4270 BASSETT ST

Year	Uses	Source
2001	OSLOAN David	Haines Company, Inc.
1974	Baker Kenneth	R. L. Polk Co.
1970	Alvarado Salvadore	R. L. Polk & Co.
1963	George Joan	Pacific Telephone
	George Beverly	Pacific Telephone

BEECH

1913 BEECH

Year	Uses	Source
2001	SATAM 4ed	Haines Company, Inc.
1963	Keener Donald G	Pacific Telephone

1952 BEECH

Year	Uses	Source
2001	SQUIETO Leonard	Haines Company, Inc.
1963	Quieto Leonard	Pacific Telephone

1953 BEECH

Year	Uses	Source
2001	NORTON Readih	Haines Company, Inc.

1964 BEECH

Year	Uses	Source
2001	RESEARCH INST	Haines Company, Inc.
	SEVENTH HARVEST	Haines Company, Inc.

2000 BEECH

Year	Uses	Source
1991	Shriver John P	PACIFIC BELL WHITE PAGES
1986	Shriver John P	Pacific Bell

FINDINGS

Year	Uses	Source
1980	Young W M	Pacific Telephone
1963	Young Willard	Pacific Telephone

2007 BEECH

Year	Uses	Source
2001	XXXX	Haines Company, Inc.
1996	Colgrove K	Pacific Bell
1991	Coligrove K	PACIFIC BELL WHITE PAGES
1963	Arbaugh Wm E	Pacific Telephone

2009 BEECH

Year	Uses	Source
2001	SCASE Kenneth	Haines Company, Inc.
1991	Thirkield David C	PACIFIC BELL WHITE PAGES
1986	Thirkield David C	Pacific Bell
1963	Gillespie R A Mrs	Pacific Telephone

2011 BEECH

Year	Uses	Source
2001	BYRNENicola A	Haines Company, Inc.
1996	Case Dennis C	Pacific Bell
1991	Case Dennis C	PACIFIC BELL WHITE PAGES

2013 BEECH

Year	Uses	Source
2001	CASE Kennelh	Haines Company, Inc.
1991	Hall Lester C	PACIFIC BELL WHITE PAGES
1986	Hall Lester C	Pacific Bell
1980	Hall Lester C	Pacific Telephone
1963	Hall Lester C	Pacific Telephone

BEECH ST

1913 BEECH ST

Year	Uses	Source
2017	JOSE SALAZAR	Cole Information Services

FINDINGS

Year	Uses	Source
2014	JOSE SALAZAR	Cole Information Services
2009	JOSE SALAZAR	Cole Information Services
2004	MAJED ATA	Cole Information Services
1999	JOSE SALAZAR	Cole Information Services
1975	KEENER DONALD G	Pacific Telephone
1974	Keener Donald G	R. L. Polk Co.
1970	Keener Donald G	R. L. Polk & Co.

1922 BEECH ST

Year	Uses	Source
2017	NATHAN FRANCIS	Cole Information Services
2014	NATHAN FRANCIS	Cole Information Services
2009	EDWINA FLYNN	Cole Information Services
1999	EDWINA FLYNN	Cole Information Services

1923 BEECH ST

Year	Uses	Source
2017	KIEU DOAN	Cole Information Services
2014	KIEU DOAN	Cole Information Services
2009	OCCUPANT UNKNOWN	Cole Information Services

1942 BEECH ST

Year	Uses	Source
2017	VINOD KRISHNAN	Cole Information Services
2014	SONESH BALCHANDANI	Cole Information Services
2009	SONESH BALCHANDANI	Cole Information Services
1999	SONESH BALCHANDANI	Cole Information Services

1952 BEECH ST

Year	Uses	Source
2014	OCCUPANT UNKNOWN	Cole Information Services
2009	LEONARD QUIETO	Cole Information Services
2004	LEONARD QUIETO	Cole Information Services
1999	LEONARD QUIETO	Cole Information Services
1980	Quieto Leonard	Pacific Telephone

FINDINGS

Year	Uses	Source
1975	QUIETO LEONARD	Pacific Telephone
1974	Quieto Leonard	R. L. Polk Co.
1970	Quieto Leonard 0 AX	R. L. Polk & Co.

1953 BEECH ST

Year	Uses	Source
2017	LAM NGUYEN	Cole Information Services
2014	QUANG NGUYEN	Cole Information Services
2009	MARK UY	Cole Information Services
2004	CRISTINA PESSINA	Cole Information Services
1999	MARK UY	Cole Information Services

2000 BEECH ST

Year	Uses	Source
2017	FRANCES JAVIER	Cole Information Services
2014	MIGUEL MORA	Cole Information Services
2009	ISIDRO WISCO	Cole Information Services
2004	ISIDRO WISCO	Cole Information Services
1999	OCCUPANT UNKNOWN	Cole Information Services
	ISIDRO WISCO	Cole Information Services
1994	JOHN P SHRIVER	Cole Information Services
1991	SHRIVER JOHN P	PACIFIC BELL WHITE PAGES
1985	YOUNG W M	Pacific Bell
1975	YOUNG W M	Pacific Telephone
1974	Young Willard M	R. L. Polk Co.
1970	Young Willard M CH	R. L. Polk & Co.

2003 BEECH ST

Year	Uses	Source
1975	HALL LESTER C	Pacific Telephone

2007 BEECH ST

Year	Uses	Source
2017	TERRENCE COLGROVE	Cole Information Services
2014	TERRENCE COLGROVE	Cole Information Services

FINDINGS

Year	Uses	Source
2009	TERRY COLGROVE	Cole Information Services
2004	TERRY COLGROVE	Cole Information Services
1999	K COLGROVE	Cole Information Services
	TERRY COLGROVE	Cole Information Services
1994	COLGROVE, K	Cole Information Services
1991	COLIGROVE K	PACIFIC BELL WHITE PAGES
1974	Lemieux Gerald	R. L. Polk Co.
1970	Casados Frank E	R. L. Polk & Co.

2009 BEECH ST

Year	Uses	Source
2014	D ZHOU	Cole Information Services
2009	D ZHOU	Cole Information Services
2004	OCCUPANT UNKNOWN	Cole Information Services
1999	D ZHOU	Cole Information Services
1991	THIRKIELD DAVID C	PACIFIC BELL WHITE PAGES
1985	THIRKIELD DAVID C	Pacific Bell
1974	Goodson Patrick	R. L. Polk Co.
1970	Worta Victor	R. L. Polk & Co.

2011 BEECH ST

Year	Uses	Source
2014	OCCUPANT UNKNOWN	Cole Information Services
2009	KAMALJEET SAINI	Cole Information Services
2004	MARIA GUTIERREZ	Cole Information Services
1999	OCCUPANT UNKNOWN	Cole Information Services
	KAMALJEET SAINI	Cole Information Services
1994	CASE, DENNIS C	Cole Information Services
1991	CASE DENNIS C	PACIFIC BELL WHITE PAGES
1974	Karpan Steve	R. L. Polk Co.
1970	Steelman Wm	R. L. Polk & Co.
	Cruz Manuel T	R. L. Polk & Co.

FINDINGS

2013 BEECH ST

Year	Uses	Source
2014	OCCUPANT UNKNOWN	Cole Information Services
2009	ZACHARY FRESCO	Cole Information Services
1999	ZACHARY FRESCO	Cole Information Services
1994	HALL, LESTER C	Cole Information Services
1991	HALL LESTER C	PACIFIC BELL WHITE PAGES
1985	HALL LEBTER C	Pacific Bell
1974	Ha U Lester C	R. L. Polk Co.
1970	Hall Lester C	R. L. Polk & Co.

BURTON DR

4201 BURTON DR

Year	Uses	Source
2009	CONXION	Cole Information Services
2004	OCCUPANT UNKNOWN	Cole Information Services
1999	FORTEL GROUP THE	Cole Information Services
1994	FORTEL GROUP	Cole Information Services

Burton Drive

4201 Burton Drive

Year	Uses	Source
2001	CONXION	Haines Company, Inc.
1996	CO NET	Pacific Bell
	COMMUNICATIONS INC	Pacific Bell
	FORTEL GROUP	Pacific Bell
1986	Direct Inc	Pacific Bell
	Dynabyte	Pacific Bell
1985	DIRECT INC	Pacific Bell
	DYNABYTE	Pacific Bell

FINDINGS

CHEENEY

4094 CHEENEY

Year	Uses	Source
2001	SHERNANDEZConnie	Haines Company, Inc.

4104 CHEENEY

Year	Uses	Source
2001	ESCALANTES	Haines Company, Inc.
	ATAYDEJasa Luis	Haines Company, Inc.
1996	Atayde Jose Luis	Pacific Bell
1986	Acevedo Elias	Pacific Bell

4114 CHEENEY

Year	Uses	Source
2001	SPERALTAMelanro	Haines Company, Inc.

4124 CHEENEY

Year	Uses	Source
2001	SMEYERChades STEVENSBonnie	Haines Company, Inc.
	STEVENS Robert	Haines Company, Inc.
1996	Stevens Robert & Bonnie	Pacific Bell

4128 CHEENEY

Year	Uses	Source
2001	XXXX	Haines Company, Inc.
1986	Lee Ron&Michi	Pacific Bell

4133 CHEENEY

Year	Uses	Source
2001	OBUENAFEJovila	Haines Company, Inc.
1996	Buenafe Jovita	Pacific Bell
1986	Atchley Harriett	Pacific Bell
	Aswegan Galen D	Pacific Bell

FINDINGS

4134 CHEENEY

Year	Uses	Source
2001	SWILLEFORGJohn T	Haines Company, Inc.
1996	Willeford John T	Pacific Bell
1986	Willeford John T	Pacific Bell

4143 CHEENEY

Year	Uses	Source
2001	SFLORES David R	Haines Company, Inc.
1996	Flores David R	Pacific Bell
1986	Flores David R	Pacific Bell

4144 CHEENEY

Year	Uses	Source
2001	CURRYMA	Haines Company, Inc.

4153 CHEENEY

Year	Uses	Source
2001	ODIZONAngel ROSARIODrane L	Haines Company, Inc.

4154 CHEENEY

Year	Uses	Source
2001	p FARGHEELaw rence	Haines Company, Inc.

4163 CHEENEY

Year	Uses	Source
2001	FAULKNER K	Haines Company, Inc.
	YAKUPITIYAGES	Haines Company, Inc.

4164 CHEENEY

Year	Uses	Source
2001	HERNANDEZManuel	Haines Company, Inc.
1986	Hankes Russell	Pacific Bell

4166 CHEENEY

Year	Uses	Source
2001	XXXX	Haines Company, Inc.

FINDINGS

4173 CHEENEY

Year	Uses	Source
2001	SMELLUISH Loyd	Haines Company, Inc.
1980	Huseman Tcx & Colleen	Pacific Telephone

4174 CHEENEY

Year	Uses	Source
2001	6 REEDConnye	Haines Company, Inc.

4193 CHEENEY

Year	Uses	Source
2001	SPAPAVASILAKILeon	Haines Company, Inc.

4194 CHEENEY

Year	Uses	Source
2001	SNUNESRose	Haines Company, Inc.

4200 CHEENEY

Year	Uses	Source
2001	LIBAJoseph	Haines Company, Inc.

4203 CHEENEY

Year	Uses	Source
2001	ROSA Manuel S 408 74 B 7730	Haines Company, Inc.
	OSIMAS Margaret	Haines Company, Inc.
1986	Simas M	Pacific Bell

4204 CHEENEY

Year	Uses	Source
2001	MCFADDENBill	Haines Company, Inc.
1986	Baxley M L	Pacific Bell

4224 CHEENEY

Year	Uses	Source
2001	HUNT Robert	Haines Company, Inc.
	LONDON Robert	Haines Company, Inc.
1996	2 Hunt Robert A	Pacific Bell
	4 London Robert	Pacific Bell

FINDINGS

Year	Uses	Source
1986	Daugherty W K	Pacific Bell

4234 CHEENEY

Year	Uses	Source
2001	SCAGUIATMelinda	Haines Company, Inc.

4236 CHEENEY

Year	Uses	Source
2001	CAGUIATR	Haines Company, Inc.

4244 CHEENEY

Year	Uses	Source
2001	SSCHi CKStephen	Haines Company, Inc.
1996	Schick Stephen	Pacific Bell
1986	Schick Stephen	Pacific Bell

4254 CHEENEY

Year	Uses	Source
2001	SBARR Wilfred	Haines Company, Inc.

4264 CHEENEY

Year	Uses	Source
2001	SNGUYENJohn	Haines Company, Inc.
1986	Biocybernaut J	Pacific Bell
1985	SCHAFFNER D	Pacific Bell

4274 CHEENEY

Year	Uses	Source
2001	OSOUZAMary	Haines Company, Inc.

4314 CHEENEY

Year	Uses	Source
2001	BURRIESCIMichael	Haines Company, Inc.
1996	Lew is Brad & Jennifer	Pacific Bell
1986	Gattis Dave	Pacific Bell

FINDINGS

4323 CHEENEY

Year	Uses	Source
2001	OCARDOSOCamilo	Haines Company, Inc.

4324 CHEENEY

Year	Uses	Source
2001	WHEATONMargarel	Haines Company, Inc.

4333 CHEENEY

Year	Uses	Source
2001	OPHAMHoang	Haines Company, Inc.
1986	Pham Hoang	Pacific Bell

4334 CHEENEY

Year	Uses	Source
2001	OGOODSONHH	Haines Company, Inc.
1996	COTT Little Toni	Pacific Bell
	Goodson H H	Pacific Bell
1986	Goodson H H	Pacific Bell

4343 CHEENEY

Year	Uses	Source
2001	VIEIRAJoseph M	Haines Company, Inc.
1996	Vieira Joseph M	Pacific Bell
1986	Vieira Joseph M	Pacific Bell

4344 CHEENEY

Year	Uses	Source
2001	RABBITTEd	Haines Company, Inc.
1996	Rabbitt Ed	Pacific Bell

4350 CHEENEY

Year	Uses	Source
2001	XXXX	Haines Company, Inc.

4353 CHEENEY

Year	Uses	Source
2001	VIEIRAJames	Haines Company, Inc.

FINDINGS

4354 CHEENEY

Year	Uses	Source
2001	SORTIZAmparo	Haines Company, Inc.

4373 CHEENEY

Year	Uses	Source
2001	SMALIMBANRobero P	Haines Company, Inc.
	MALINBAN Reynalin	Haines Company, Inc.

4374 CHEENEY

Year	Uses	Source
2001	LIMPANGUG Raymond	Haines Company, Inc.
1996	Limpangug Raymond	Pacific Bell
1986	Limpangug Raymond	Pacific Bell

4383 CHEENEY

Year	Uses	Source
2001	CARTER Jesse	Haines Company, Inc.
1986	Goncharoft Thomas A	Pacific Bell

CHEENEY ST

4104 CHEENEY ST

Year	Uses	Source
2017	SALVADOR ESCALANTE	Cole Information Services
2014	GLORIA ESCALANTE	Cole Information Services
1994	ATAYDE, JOSE L	Cole Information Services
1985	ACEVEDO ELIAS	Pacific Bell
1980	Acevedo Elias	Pacific Telephone
1974	Rear Vacant	R. L. Polk Co.
	N Moore Glen R	R. L. Polk Co.
1970	Rear Alaco Eliz Mrs	R. L. Polk & Co.
	Moore Bob L	R. L. Polk & Co.
1963	Mc Rae Pat	Pacific Telephone
	Gallo Liza	Pacific Telephone

FINDINGS

4114 CHEENEY ST

Year	Uses	Source
2017	MALANIO PERALTA	Cole Information Services
2009	MELCHOR BOQUIREN	Cole Information Services
2004	OCCUPANT UNKNOWN	Cole Information Services
1999	MELCHOR BOQUIREN	Cole Information Services
	OCCUPANT UNKNOWN	Cole Information Services
1975	ROBINSON AMELIA	Pacific Telephone
1974	Robinson Amelia E Mrs	R. L. Polk Co.
1970	Robinson Amelia E Mrs	R. L. Polk & Co.
1963	Robinson Amelia	Pacific Telephone
	Rahn Bess	Pacific Telephone

4124 CHEENEY ST

Year	Uses	Source
2017	APRIL HAGAN	Cole Information Services
2014	LAURA DIVELBISS	Cole Information Services
2009	JULIO LETONA	Cole Information Services
2004	LAUREN DORY	Cole Information Services
1999	JULIO LETONA	Cole Information Services
1994	STEVENS, ROBERT	Cole Information Services
1975	MEYER C A	Pacific Telephone
1974	N Meyer Charles	R. L. Polk Co.
1970	Meyer Charles A	R. L. Polk & Co.

4128 CHEENEY ST

Year	Uses	Source
2014	RUBY RONDEAU	Cole Information Services
2009	OCCUPANT UNKNOWN	Cole Information Services
2004	OCCUPANT UNKNOWN	Cole Information Services
1985	LEE RON & MICHI	Pacific Bell
1974	N Mc Cune Donald R	R. L. Polk Co.
1970	Couch Richd E	R. L. Polk & Co.

FINDINGS

4133 CHEENEY ST

Year	Uses	Source
2017	JAKE LACKEY	Cole Information Services
2014	FRED LINK	Cole Information Services
2009	OCCUPANT UNKNOWN	Cole Information Services
2004	REYNALDO BUENAFE	Cole Information Services
1994	BUENAFE, JOVITA	Cole Information Services
1991	Buenafe Jovlta	PACIFIC BELL WHITE PAGES
	BUENAFE JOVLTA	PACIFIC BELL WHITE PAGES
1985	ATCHLEY HARRIETT	Pacific Bell
1980	Atchley Harriett	Pacific Telephone
1975	SHIREMAN B E	Pacific Telephone
1974	Shireman Besaie Mrs	R. L. Polk Co.
1970	Shireman Bessie Mrs	R. L. Polk & Co.
1963	Shireman Oliver C	Pacific Telephone
	Shireman Bessie E	Pacific Telephone

4134 CHEENEY ST

Year	Uses	Source
2009	DAVID RICH	Cole Information Services
2004	JOHN WILLEFORD	Cole Information Services
1999	DAVID RICH	Cole Information Services
1994	WILLEFORD, JOHN T	Cole Information Services
1991	WILLEFORD JOHN T	PACIFIC BELL WHITE PAGES
	Willeford John T	PACIFIC BELL WHITE PAGES
1985	WILLEFORD JOHN T	Pacific Bell
1980	Willeford John T	Pacific Telephone
1975	WILLEFORD JOHN T	Pacific Telephone
1974	Willeford John T	R. L. Polk Co.
1970	Willeford John T	R. L. Polk & Co.
1963	Willeford John T	Pacific Telephone

4143 CHEENEY ST

Year	Uses	Source
2017	JACOB FLORES	Cole Information Services

FINDINGS

Year	Uses	Source
2014	RICHARD FULK	Cole Information Services
2004	DAVID FLORES	Cole Information Services
1994	FLORES, DAVID R	Cole Information Services
1991	Flores David R	PACIFIC BELL WHITE PAGES
	FLORES DAVID R	PACIFIC BELL WHITE PAGES
1985	FLARES DAVID R	Pacific Bell
1980	Flores David R	Pacific Telephone
1975	FLORES GILBERT V	Pacific Telephone
1974	Flores David R	R. L. Polk Co.
1970	Flores David R	R. L. Polk & Co.
1963	Flores David R	Pacific Telephone

4144 CHEENEY ST

Year	Uses	Source
2009	HUE DOAN	Cole Information Services
2004	MARGARET CURRY	Cole Information Services
1999	HUE DOAN	Cole Information Services
1980	Pence N	Pacific Telephone
1975	PENCE HERSCHEL D	Pacific Telephone
1974	Pence Herschel D	R. L. Polk Co.
1970	Pence Herschel D	R. L. Polk & Co.

4153 CHEENEY ST

Year	Uses	Source
2017	GINA FOJAS	Cole Information Services
2014	GINA FOJAS	Cole Information Services
2009	OCCUPANT UNKNOWN	Cole Information Services
2004	ANGEL DIZON	Cole Information Services
1999	F MALONZO	Cole Information Services
1991	PASION RICK	PACIFIC BELL WHITE PAGES
	Pasion Rick	PACIFIC BELL WHITE PAGES
1985	BRYSON S	Pacific Bell
1974	El Uiott Darrell M	R. L. Polk Co.
1970	Elliott Darrell M	R. L. Polk & Co.

FINDINGS

4154 CHEENEY ST

Year	Uses	Source
2017	LINDEL FARGHER	Cole Information Services
2014	LINDEL FARGHER	Cole Information Services
2009	OCCUPANT UNKNOWN	Cole Information Services
2004	GLENN BANGART	Cole Information Services
1999	OCCUPANT UNKNOWN	Cole Information Services
1991	PAUL DON	PACIFIC BELL WHITE PAGES
	Paul Don	PACIFIC BELL WHITE PAGES
1985	FARGHER LEIGHTON L	Pacific Bell
1975	SULLIVAN WM	Pacific Telephone
1974	Sullivan Wm R	R. L. Polk Co.
1970	Sullivan Wm R	R. L. Polk & Co.
1963	Sullivan Wm	Pacific Telephone

4155 CHEENEY ST

Year	Uses	Source
2017	ANGEL DIZON	Cole Information Services
2014	ANGEL DIZON	Cole Information Services
2009	ANGEL DIZON	Cole Information Services
2004	OCCUPANT UNKNOWN	Cole Information Services
1999	ANGEL DIZON	Cole Information Services

4163 CHEENEY ST

Year	Uses	Source
2017	KURT FAULKNER	Cole Information Services
2014	OCCUPANT UNKNOWN	Cole Information Services
2009	OCCUPANT UNKNOWN	Cole Information Services
1991	MC KEE GERRY	PACIFIC BELL WHITE PAGES
	Mc Kee Gerry	PACIFIC BELL WHITE PAGES
1986	Heer J R	Pacific Bell
1985	HER J R	Pacific Bell
	MILLFELT ROBERT	Pacific Bell
1975	HUSTON E	Pacific Telephone
1974	N Huston E	R. L. Polk Co.

FINDINGS

Year	Uses	Source
1970	Vacant	R. L. Polk & Co.
1963	Matthew s Earl D	Pacific Telephone

4164 CHEENEY ST

Year	Uses	Source
2017	NICOLAS VILLANUEVA	Cole Information Services
2014	SOPHIA PENA	Cole Information Services
2009	BERTHA VILLANUEVA	Cole Information Services
2004	LETICIA VELASQUEZ	Cole Information Services
1999	OCCUPANT UNKNOWN	Cole Information Services
	BERTHA VILLANUEVA	Cole Information Services
1985	HANKES RUSSELL	Pacific Bell
1980	Schultz C	Pacific Telephone
1974	N Schultz C	R. L. Polk Co.
1970	Grav Bobbie	R. L. Polk & Co.

4165 CHEENEY ST

Year	Uses	Source
2014	KURT FAULKNER	Cole Information Services
2009	KURT FAULKNER	Cole Information Services
2004	KURT FAULKNER	Cole Information Services
1999	KURT FAULKNER	Cole Information Services
	OCCUPANT UNKNOWN	Cole Information Services

4166 CHEENEY ST

Year	Uses	Source
2017	DAVID SCHMIDT	Cole Information Services
2014	F SCHMIDT	Cole Information Services
2009	MANUEL HERNANDEZ	Cole Information Services
2004	MANUEL HERNANDEZ	Cole Information Services
1999	MANUEL HERNANDEZ	Cole Information Services
1991	Schultz R	PACIFIC BELL WHITE PAGES
	SCHULTZ R	PACIFIC BELL WHITE PAGES
1974	Lang Caroline	R. L. Polk Co.

FINDINGS

Year	Uses	Source
1970	Gray Linda	R. L. Polk & Co.

4173 CHEENEY ST

Year	Uses	Source
2017	ERMIYAS TIKU	Cole Information Services
	BENANSIA SAINZ	Cole Information Services
2014	JOE SAINZ	Cole Information Services
	ERMIYAS TIKU	Cole Information Services
2009	VIRGINIA SAINZ	Cole Information Services
	ERMIYAS TIKU	Cole Information Services
	ABRAHZION TESEMA	Cole Information Services
	TIFFANY GONZALES	Cole Information Services
2004	WILLIAM HAKKMA	Cole Information Services
	VIRGINIA SAINZ	Cole Information Services
	LLOYD MELLUISH	Cole Information Services
1999	TIFFANY GONZALES	Cole Information Services
	ABRAHZION TESEMA	Cole Information Services
	VIRGINIA SAINZ	Cole Information Services
	OCCUPANT UNKNOWN	Cole Information Services
	ERMIYAS TIKU	Cole Information Services
1985	HUSEMAN TEX & COLLEEN	Pacific Bell
1974	Vacant Rear N King L	R. L. Polk Co.
1970	Rear Vacant	R. L. Polk & Co.
	Huston Leonard E	R. L. Polk & Co.
1963	Harper Robt L	Pacific Telephone
	Harper Clarice	Pacific Telephone
	Broadw ell Verna	Pacific Telephone

4174 CHEENEY ST

Year	Uses	Source
2014	RAUL LOZANO	Cole Information Services
	JENNIE ALVAREZ	Cole Information Services
2009	JENNIE ALVAREZ	Cole Information Services
	BOB MARTIN	Cole Information Services

FINDINGS

Year	Uses	Source
1999	BOB MARTIN	Cole Information Services
	JENNIE ALVAREZ	Cole Information Services
1994	THOMPSON, M	Cole Information Services
1991	THOMPSON MITCHELL & PEGGY	PACIFIC BELL WHITE PAGES
	Thompson Mitchell & Peggy	PACIFIC BELL WHITE PAGES
1985	THOMPSON MITCHELL & PEGGY	Pacific Bell
1975	THOMPSON PEGGY	Pacific Telephone
1974	Rear Crockett Margt H	R. L. Polk Co.
	Thompson Mitche U E	R. L. Polk Co.
1970	Rear Crockett Margt	R. L. Polk & Co.
	Thompson Mitchell	R. L. Polk & Co.
1963	Thompson Mitchell E	Pacific Telephone
	Thompson Peggy	Pacific Telephone

4193 CHEENEY ST

Year	Uses	Source
2017	GABRIEL VASILAKIS	Cole Information Services
2014	GABRIEL VASILAKIS	Cole Information Services
2009	GABRIEL VASILAKIS	Cole Information Services
	G MOBILE AUTO MAINTENANCE	Cole Information Services
2004	LEON PAPAVASILAKIS	Cole Information Services
1999	GABRIEL VASILAKIS	Cole Information Services
1975	CASTE ROBERT A	Pacific Telephone
1974	Casto Robt	R. L. Polk Co.
1970	Dybdahl June Mrs	R. L. Polk & Co.

4194 CHEENEY ST

Year	Uses	Source
2017	DINH LE	Cole Information Services
2009	EDER ROSA	Cole Information Services
2004	DEANNA VANHORN	Cole Information Services
1999	EDER ROSA	Cole Information Services
1991	MC DOMINNE RICHARD	PACIFIC BELL WHITE PAGES
	Mc Domnne Richard	PACIFIC BELL WHITE PAGES

FINDINGS

Year	Uses	Source
1980	Eads R K	Pacific Telephone
1975	EADS ROSANNA K	Pacific Telephone
1974	Eads Rosanna K	R. L. Polk Co.
1970	Eads Rosanna K Mrs	R. L. Polk & Co.
1963	Eads Rosanna K	Pacific Telephone

4200 CHEENEY ST

Year	Uses	Source
2017	EMMANUEL LIBA	Cole Information Services
2014	OCCUPANT UNKNOWN	Cole Information Services
2009	OCCUPANT UNKNOWN	Cole Information Services

4203 CHEENEY ST

Year	Uses	Source
2014	SANDY ARDIAN	Cole Information Services
2009	STEVEN GONZALES	Cole Information Services
1999	STEVEN GONZALES	Cole Information Services
1991	SIMAS M	PACIFIC BELL WHITE PAGES
	Simas M	PACIFIC BELL WHITE PAGES
1985	SIMAS M	Pacific Bell
1974	Simas Manuel	R. L. Polk Co.
1970	Simas Manuel	R. L. Polk & Co.

4204 CHEENEY ST

Year	Uses	Source
2017	BILL MCFADDEN	Cole Information Services
2014	BILL MCFADDEN	Cole Information Services
2009	BILL MCFADDEN	Cole Information Services
2004	BILL MCFADDEN	Cole Information Services
1999	BILL MCFADDEN	Cole Information Services
1994	MCFADDEN, BILL	Cole Information Services
1991	Baxley ML	PACIFIC BELL WHITE PAGES
	BAXLEY ML	PACIFIC BELL WHITE PAGES
1985	BAXLEY M L	Pacific Bell

FINDINGS

Year	Uses	Source
1975	BAXLEY M L	Pacific Telephone
1974	Baxley Ruth Mrs	R. L. Polk Co.
1970	Baxley Ruth Mrs	R. L. Polk & Co.
1963	Baxley M L	Pacific Telephone

4205 CHEENEY ST

Year	Uses	Source
2014	OCCUPANT UNKNOWN	Cole Information Services

4224 CHEENEY ST

Year	Uses	Source
2017	LINDA HENSON	Cole Information Services
	DENYS KUKUSHKIN	Cole Information Services
	KATRINA MUNDIS	Cole Information Services
2014	SUMEDH INAMDAR	Cole Information Services
	ANDREW BOLLINGER	Cole Information Services
	JOHN ISLA	Cole Information Services
	JUANITO MALONZO	Cole Information Services
2009	HONG HOANG	Cole Information Services
	BENJAMIN ASHBURN	Cole Information Services
	CONSTANCIA WARREN	Cole Information Services
	GINA LONDON	Cole Information Services
	JOSEPH LIBA	Cole Information Services
2004	STAN BUTTS	Cole Information Services
	ROBERT HUNT	Cole Information Services
	WILMA RUIZ	Cole Information Services
1999	HONG HOANG	Cole Information Services
	GINA LONDON	Cole Information Services
	BENJAMIN ASHBURN	Cole Information Services
	CONSTANCIA WARREN	Cole Information Services
	JOSEPH LIBA	Cole Information Services
1994	LONGDON, ROBERT	Cole Information Services
	HUNT, ROBERT A	Cole Information Services
	LONDON, ROBERT	Cole Information Services

FINDINGS

Year	Uses	Source
1991	Hunt Robert A	PACIFIC BELL WHITE PAGES
	HUNT ROBERT A	PACIFIC BELL WHITE PAGES
1986	Claybrook M	Pacific Bell
1985	DAUGHERTY W K	Pacific Bell
	AUBIN MICHAEL	Pacific Bell
	CLAYBROOK M	Pacific Bell
1980	Claybrook Rd	Pacific Telephone
	Jackson Pete	Pacific Telephone
	i Aubin Michael	Pacific Telephone
	Germaono Tranquilino	Pacific Telephone
	Aubian Robt	Pacific Telephone
1975	LOOS HARRY E	Pacific Telephone
1974	N Perry Earl	R. L. Polk Co.
	N Hein Shelia	R. L. Polk Co.
	N Atter Wall	R. L. Polk Co.
	I N Peebles Frances B	R. L. Polk Co.
	Cheeney Apartments Loos Harry E	R. L. Polk Co.
1970	Beebe Laura Mrs	R. L. Polk & Co.
	Brow n Jeanette Mrs	R. L. Polk & Co.
	Schneider Ann Mrs	R. L. Polk & Co.
	Alcorn Diana	R. L. Polk & Co.
	Apartments	R. L. Polk & Co.
1963	Trimble Wm J	Pacific Telephone
	Trimble Lynne C	Pacific Telephone
	Loos Harry E	Pacific Telephone

4234 CHEENEY ST

Year	Uses	Source
2017	RODOLFO CAGUIAT	Cole Information Services
2014	DONNA BALLARD	Cole Information Services
2009	RODOLFO CAGUIAT	Cole Information Services
2004	RODOLFO CAGUIAT	Cole Information Services
1999	RODOLFO CAGUIAT	Cole Information Services

FINDINGS

Year	Uses	Source
1999	MELINDA CAGUIAT	Cole Information Services
1985	SILVESTRE ROBERT R & ELIZABETH M	Pacific Bell
1980	Bustillos Ethel	Pacific Telephone
1974	Bustillos James	R. L. Polk Co.
1970	Vacant	R. L. Polk & Co.

4236 CHEENEY ST

Year	Uses	Source
2014	D DAN	Cole Information Services
2009	E JACKSON	Cole Information Services
	ABRAHAM SALDANA	Cole Information Services
	DAN DEFAGUN	Cole Information Services
	DENISE BARRETO	Cole Information Services
2004	LANA THOMPSON	Cole Information Services
1999	DENISE BARRETO	Cole Information Services
	DAN DEFAGUN	Cole Information Services
	ABRAHAM SALDANA	Cole Information Services
	E JACKSON	Cole Information Services
	RANILO CAGUIAT	Cole Information Services
1994	LAGUNZAD, EDGARDO	Cole Information Services
1991	CAGUIAT RANILO & MYRNA	PACIFIC BELL WHITE PAGES
	Caguiat Ranilo & Myrna	PACIFIC BELL WHITE PAGES

4244 CHEENEY ST

Year	Uses	Source
2014	OCCUPANT UNKNOWN	Cole Information Services
2009	STEPHEN SCHICK	Cole Information Services
2004	STEPHEN SCHICK	Cole Information Services
1999	STEPHEN SCHICK	Cole Information Services
1991	Schick Stephen	PACIFIC BELL WHITE PAGES
	SCHICK STEPHEN	PACIFIC BELL WHITE PAGES
1985	SCHICK STEPHEN	Pacific Bell
1980	Schick Stephen	Pacific Telephone
1975	HOFFMAN ELMER R	Pacific Telephone

FINDINGS

Year	Uses	Source
1974	Hoffman Elmer R	R. L. Polk Co.
1963	Hoffman Elmer R	Pacific Telephone

4254 CHEENEY ST

Year	Uses	Source
2017	WILFRED DECOITE	Cole Information Services
2014	PHILLIP LEE	Cole Information Services
	JAMES FARGHER	Cole Information Services
2009	MARCUS CASTRO	Cole Information Services
2004	DANIEL KIM	Cole Information Services
1999	OCCUPANT UNKNOWN	Cole Information Services
	MARCUS CASTRO	Cole Information Services
1991	Howard Melvin	PACIFIC BELL WHITE PAGES
	HOWARD MELVIN	PACIFIC BELL WHITE PAGES
1986	Yoon Samuel H	Pacific Bell
1985	YOON SAMUEL H	Pacific Bell
1980	Elzagha Omar M	Pacific Telephone
1974	c: N Oronzo Audrey	R. L. Polk Co.
	b Byong Pike	R. L. Polk Co.
	a Spencer Alma C	R. L. Polk Co.
1970	Gensen Gary J Spencer Alma C Mrs	R. L. Polk & Co.
	Watkins Tony D	R. L. Polk & Co.

4264 CHEENEY ST

Year	Uses	Source
2017	HUY NGUYEN	Cole Information Services
	VANG HUYNH	Cole Information Services
	CLINT PERRYMAN	Cole Information Services
2014	HUY NGUYEN	Cole Information Services
	REYNALDO RAYOS	Cole Information Services
2009	EUGENE UREH	Cole Information Services
2004	JOHN NGUYEN	Cole Information Services
1999	EUGENE UREH	Cole Information Services
1991	BIOCYBERNAUT J	PACIFIC BELL WHITE PAGES

FINDINGS

Year	Uses	Source
1991	Biocybernaut J	PACIFIC BELL WHITE PAGES
1985	BIOCYBERNAUT J	Pacific Bell

4274 CHEENEY ST

Year	Uses	Source
2017	CY BREZIL	Cole Information Services
2014	CY BREZIL	Cole Information Services
2009	OCCUPANT UNKNOWN	Cole Information Services
2004	OCCUPANT UNKNOWN	Cole Information Services
1994	LAVENDER, DONALD	Cole Information Services
1980	Neveras Jerome	Pacific Telephone
1975	DELGADO GILBERT M	Pacific Telephone
1974	Delgado Gilbert M	R. L. Polk Co.
1970	Rodriguez Ephegenia Mrs	R. L. Polk & Co.

4294 CHEENEY ST

Year	Uses	Source
1970	Vacant	R. L. Polk & Co.

4309 CHEENEY ST

Year	Uses	Source
2014	OCCUPANT UNKNOWN	Cole Information Services

4314 CHEENEY ST

Year	Uses	Source
2017	BENITO MONTES	Cole Information Services
2014	RAUL MONTES	Cole Information Services
2009	BRAD LEWIS	Cole Information Services
2004	BRAD LEWIS	Cole Information Services
1999	BRAD LEWIS	Cole Information Services
1985	GATTIS DAVE	Pacific Bell
1980	Robinson Amelia	Pacific Telephone
	Goodson Michael	Pacific Telephone
1975	GOODSON PATRICK H	Pacific Telephone
1974	Pulliam Noah J	R. L. Polk Co.

FINDINGS

Year	Uses	Source
1970	Pulliam Noah J	R. L. Polk & Co.

4317 CHEENEY ST

Year	Uses	Source
2014	OCCUPANT UNKNOWN	Cole Information Services
2009	DAVID SLOAN	Cole Information Services
1999	DAVID SLOAN	Cole Information Services

4323 CHEENEY ST

Year	Uses	Source
2014	ARTUR CARDOSO	Cole Information Services
2009	CAMILO CARDOSA	Cole Information Services
2004	CAMILO CARDOSA	Cole Information Services
1999	CAMILO CARDOSA	Cole Information Services
1986	Nguyen Hung Viet	Pacific Bell
1985	NGUYEN HUNG VIET	Pacific Bell
1974	N Bevis Geo D	R. L. Polk Co.
1970	Bevis Geo D	R. L. Polk & Co.
1963	Bevis Geo D	Pacific Telephone

4324 CHEENEY ST

Year	Uses	Source
2014	OCCUPANT UNKNOWN	Cole Information Services
2009	RODGER WHEATON	Cole Information Services
2004	RODGER WHEATON	Cole Information Services
1999	RODGER WHEATON	Cole Information Services
1974	Wheaton Allen L a	R. L. Polk Co.
1970	Wheaton Allen L	R. L. Polk & Co.
1963	Wheaton Lacy Allen	Pacific Telephone

4333 CHEENEY ST

Year	Uses	Source
2017	HOANG PHAM	Cole Information Services
2014	HOANG PHAM	Cole Information Services
	MELISSA BUI	Cole Information Services

FINDINGS

Year	Uses	Source
2014	ERIC DARCY	Cole Information Services
	KELLY LAYTON	Cole Information Services
	KHANH TRAN	Cole Information Services
2009	HOANG PHAM	Cole Information Services
	ROBERT KERRINGTON	Cole Information Services
	KHANH TRAN	Cole Information Services
2004	JOANNA LANEY	Cole Information Services
	REINER KULKOWSKI	Cole Information Services
	XOI HUYNH	Cole Information Services
	DAVID BOURNIVAL	Cole Information Services
1999	ROBERT KERRINGTON	Cole Information Services
	HOANG PHAM	Cole Information Services
	KHANH TRAN	Cole Information Services
1994	PHAM, HOANG	Cole Information Services
1991	Pham Hoang	PACIFIC BELL WHITE PAGES
	Vue Yang	PACIFIC BELL WHITE PAGES
	PHAM HOANG	PACIFIC BELL WHITE PAGES
	VUE YANG	PACIFIC BELL WHITE PAGES
1985	PHAM HOANG	Pacific Bell
1974	N Crowder Joseph	R. L. Polk Co.
1970	Bevis Virgil L	R. L. Polk & Co.
1963	Hershberger Mary Lee	Pacific Telephone

4334 CHEENEY ST

Year	Uses	Source
2017	HELEN GOODSON	Cole Information Services
2014	HELEN GOODSON	Cole Information Services
2009	TIMOTHY GOODSON	Cole Information Services
2004	TIMOTHY GOODSON	Cole Information Services
1999	TIMOTHY GOODSON	Cole Information Services
1994	GOODSON, H H	Cole Information Services
1991	GOODS OIIHH	PACIFIC BELL WHITE PAGES
1985	GOODSON H H	Pacific Bell

FINDINGS

Year	Uses	Source
1980	Goodson H H	Pacific Telephone
1974	Goodson Thelma Mrs	R. L. Polk Co.
1970	Goodson Michl J	R. L. Polk & Co.
1963	Goodson Harold H	Pacific Telephone

4343 CHEENEY ST

Year	Uses	Source
2017	DONICA BOWLING	Cole Information Services
2014	SANDRA BOWLING	Cole Information Services
2009	Z COMPEAN	Cole Information Services
2004	SANDRA BOWLING	Cole Information Services
	TIM MUNCY	Cole Information Services
	LARRY DINI	Cole Information Services
1999	Z COMPEAN	Cole Information Services
1994	VIEIRA, JOSEPH M	Cole Information Services
	SAUNDERS, GREGG	Cole Information Services
1991	VIEIRA JOSEPH M	PACIFIC BELL WHITE PAGES
	SAUNDERS GREGG	PACIFIC BELL WHITE PAGES
	Saunders Gregg	PACIFIC BELL WHITE PAGES
	Vieira Joseph M	PACIFIC BELL WHITE PAGES
1985	VIEIRA JOSEPH M	Pacific Bell
1975	VICIRA JOS M	Pacific Telephone
1974	Easterbrook Robt J	R. L. Polk Co.
1970	Easterbrook Wm M	R. L. Polk & Co.

4344 CHEENEY ST

Year	Uses	Source
2017	EDWARD RABBITT	Cole Information Services
2014	EDWARD RABBITT	Cole Information Services
2009	EDWARD RABBITT	Cole Information Services
2004	EDWARD RABBITT	Cole Information Services
1999	EDWARD RABBITT	Cole Information Services
1994	RABBITT, ED	Cole Information Services
1980	Cole Joe B	Pacific Telephone

FINDINGS

Year	Uses	Source
1975	COLE JOE B	Pacific Telephone
1974	Cole Joseph	R. L. Polk Co.
1970	Cole Joseph	R. L. Polk & Co.
1963	Cole Joe B	Pacific Telephone

4353 CHEENEY ST

Year	Uses	Source
2017	WENDIE WELCH	Cole Information Services
2009	JAMES VIEIRA	Cole Information Services
2004	JAMES VIEIRA	Cole Information Services
1999	JAMES VIEIRA	Cole Information Services
1974	Vacant	R. L. Polk Co.
1970	Silva Antonio F	R. L. Polk & Co.
1963	Kizer John S	Pacific Telephone

4354 CHEENEY ST

Year	Uses	Source
2017	AMPARARO ORTIZ	Cole Information Services
2014	AMPARO ORTIZ	Cole Information Services
2009	OCCUPANT UNKNOWN	Cole Information Services
2004	AMPARO ORTIZ	Cole Information Services

4373 CHEENEY ST

Year	Uses	Source
2017	ROBERTO MALIMBAN	Cole Information Services
2014	ROBERTO MALIMBAN	Cole Information Services
2009	ROBERTO MALIMBAN	Cole Information Services
2004	ROBERTO MALIMBAN	Cole Information Services
1999	ROBERTO MALIMBAN	Cole Information Services
	OCCUPANT UNKNOWN	Cole Information Services
1974	Burton John R	R. L. Polk Co.
1970	Wheatley Alvin E	R. L. Polk & Co.
1963	Wheatley Alvin	Pacific Telephone

FINDINGS

4374 CHEENEY ST

Year	Uses	Source
2017	RAY LIMPANGUG	Cole Information Services
2014	RAY LIMPANGUG	Cole Information Services
2009	RAYMOND LIMPANGUG	Cole Information Services
2004	RAYMOND LIMPANGUG	Cole Information Services
1999	RAYMOND LIMPANGUG	Cole Information Services
1994	LIMPANGUG, RAYMOND	Cole Information Services
1991	LIMPANGUG RAYMOND	PACIFIC BELL WHITE PAGES
	Limpangug Raymond	PACIFIC BELL WHITE PAGES
1985	LIMPANGUG RAYMOND	Pacific Bell
1974	Vacant	R. L. Polk Co.
1970	Brager Arth J	R. L. Polk & Co.
1963	Lepas Malcolm	Pacific Telephone

4383 CHEENEY ST

Year	Uses	Source
2017	JESSE CARTER	Cole Information Services
2014	JESSE CARTER	Cole Information Services
2009	JESSE CARTER	Cole Information Services
2004	JESSE CARTER	Cole Information Services
1999	JESSE CARTER	Cole Information Services
1991	GONCHAROFF THOMAS A	PACIFIC BELL WHITE PAGES
1985	GONCHAROFF THOMAS A	Pacific Bell
1980	Reynolds Walter H	Pacific Telephone
1974	Reynolds Walter H	R. L. Polk Co.
1970	Humphries James T	R. L. Polk & Co.
1963	Hall J L	Pacific Telephone

4384 CHEENEY ST

Year	Uses	Source
2017	ANTEMIO PRECIADO	Cole Information Services
2014	ANTEMIO PRECIADO	Cole Information Services
2009	ANTEMIO PRECIADO	Cole Information Services
2004	ANTEMIO PRECIADO	Cole Information Services

FINDINGS

Year	Uses	Source
1999	ANTEMIO PRECIADO	Cole Information Services
1974	Hicks Donald R	R. L. Polk Co.
1970	Hicks Donald R	R. L. Polk & Co.

DAVIS

4101 DAVIS

Year	Uses	Source
1996	Moore Marvin W	Pacific Bell
1991	Moore Marvin W	PACIFIC BELL WHITE PAGES
1986	Moore Marvin W	Pacific Bell
1980	Moore Marvin W	Pacific Telephone
1963	Moore Kay	Pacific Telephone
	Moore Marvin W	Pacific Telephone

4121 DAVIS

Year	Uses	Source
1996	Hall Ted	Pacific Bell
1991	Hall Ted Jr	PACIFIC BELL WHITE PAGES
	Stimson Arthur S	PACIFIC BELL WHITE PAGES
1985	STIMSON ARTHUR S	Pacific Bell
1980	Stimson Arthur S	Pacific Telephone
1963	Hickcox Paul D	Pacific Telephone

4131 DAVIS

Year	Uses	Source
1996	Trujillo A A	Pacific Bell
1991	Truillo A A	PACIFIC BELL WHITE PAGES

4132 DAVIS

Year	Uses	Source
1980	Knutson Jeff	Pacific Telephone
1963	Gregersen Bernice	Pacific Telephone

FINDINGS

4141 DAVIS

Year	Uses	Source
1996	Bosquez Enrique	Pacific Bell
1991	Bosquez Enrique	PACIFIC BELL WHITE PAGES
1986	Bosquez Enrique	Pacific Bell
1980	Bosquez Enrique	Pacific Telephone

4142 DAVIS

Year	Uses	Source
1963	Ipsen R P	Pacific Telephone

4144 DAVIS

Year	Uses	Source
1996	Al Omari Abraham	Pacific Bell

4152 DAVIS

Year	Uses	Source
1991	Deigado Gilbert M	PACIFIC BELL WHITE PAGES
1986	Delgado Gilbert M	Pacific Bell
1980	Delgado Gilbert M	Pacific Telephone
1963	Jodoin Robt	Pacific Telephone

4162 DAVIS

Year	Uses	Source
1991	Sheh Yi Huo	PACIFIC BELL WHITE PAGES
1980	Erickson Leif C	Pacific Telephone
1963	Green Andrew J	Pacific Telephone

4191 DAVIS

Year	Uses	Source
1996	Medina Luis D Jr	Pacific Bell
1963	Burton Floyd M	Pacific Telephone

4192 DAVIS

Year	Uses	Source
1996	Clerkin Thomas	Pacific Bell
1991	Michaells Robert	PACIFIC BELL WHITE PAGES

FINDINGS

Year	Uses	Source
1991	Clerkin Tom	PACIFIC BELL WHITE PAGES
1986	Mc Donald Angus & Beatrice	Pacific Bell
1963	Mc Donald A	Pacific Telephone

4222 DAVIS

Year	Uses	Source
1963	Pow ers Freida	Pacific Telephone

4231 DAVIS

Year	Uses	Source
1996	DES Vasquez David A	Pacific Bell
1991	Vasquez David A	PACIFIC BELL WHITE PAGES
1980	Gomes Joe	Pacific Telephone

4241 DAVIS

Year	Uses	Source
1980	Bridges Robt I	Pacific Telephone
1963	Bridges Robt I	Pacific Telephone

4242 DAVIS

Year	Uses	Source
1980	Pasqual Clarence	Pacific Telephone
1963	Pasqual Clarence	Pacific Telephone

4251 DAVIS

Year	Uses	Source
1963	Barrett Scholey A	Pacific Telephone
	Frandsen Mary	Pacific Telephone

4252 DAVIS

Year	Uses	Source
1991	Goddard James	PACIFIC BELL WHITE PAGES
1980	lattman Jerry	Pacific Telephone
	Hoover Bruce	Pacific Telephone
	Scott Daniel	Pacific Telephone
	Lattin Norman F	Pacific Telephone

FINDINGS

4261 DAVIS

Year	Uses	Source
1996	2 Ruvalcaba Gilberto	Pacific Bell
	3 Sundaram Raja	Pacific Bell
1991	Hong Dat	PACIFIC BELL WHITE PAGES
1986	Dinh Steve	Pacific Bell
	Lee Chong Soo	Pacific Bell
1980	Gonzalez Eliazar	Pacific Telephone

4262 DAVIS

Year	Uses	Source
1963	Morgan Frank	Pacific Telephone

4292 DAVIS

Year	Uses	Source
1963	Frandsen Anna	Pacific Telephone

4312 DAVIS

Year	Uses	Source
1991	Dubbs J	PACIFIC BELL WHITE PAGES
1963	Tipton Waldon	Pacific Telephone
	Camp Hester	Pacific Telephone

4321 DAVIS

Year	Uses	Source
1963	Nevis A Mrs	Pacific Telephone

4322 DAVIS

Year	Uses	Source
1996	Camp Arvie T	Pacific Bell
1991	Camp Claude	PACIFIC BELL WHITE PAGES
	Camp Arvie T	PACIFIC BELL WHITE PAGES
1986	Camp Arvie T	Pacific Bell
	Camp Claude	Pacific Bell
1963	Smith L H	Pacific Telephone

4332 DAVIS

Year	Uses	Source
1996	ANTENNA PROS	Pacific Bell
1991	De Moss Arden	PACIFIC BELL WHITE PAGES
1986	De Moss Arden	Pacific Bell
1980	De Moss Arden	Pacific Telephone
1963	Brow ning E L	Pacific Telephone
	Morris Harry	Pacific Telephone
	Russell Diane	Pacific Telephone

4341 DAVIS

Year	Uses	Source
1996	Hand Paul	Pacific Bell
1963	Vierra Mary S	Pacific Telephone

4342 DAVIS

Year	Uses	Source
1963	Coleman Cecil	Pacific Telephone

4351 DAVIS

Year	Uses	Source
1963	Pittman Wm L	Pacific Telephone

4352 DAVIS

Year	Uses	Source
1963	Silva Aleixo	Pacific Telephone

DAVIS CT

4252 DAVIS CT

Year	Uses	Source
1975	HOOVER BRUCE A	Pacific Telephone

DAVIS ST

4101 DAVIS ST

Year	Uses	Source
2017	YGNACIO MACIEL	Cole Information Services

FINDINGS

Year	Uses	Source
2014	YGNACIO MACIEL	Cole Information Services
2009	YGNACIO MACIEL	Cole Information Services
2004	YGNACIO MACIEL	Cole Information Services
2001	SMACIELYgnacio	Haines Company, Inc.
1999	OCCUPANT UNKNOWN	Cole Information Services
	YGNACIO MACIEL	Cole Information Services
1994	MOORE, MARVIN W	Cole Information Services
1991	MOORE MARVIN W	PACIFIC BELL WHITE PAGES
1985	MOORE MARVIN W	Pacific Bell
1975	MOORE MARVIN W	Pacific Telephone
1974	Moore Marvin	R. L. Polk Co.
1970	Moore Marvin W	R. L. Polk & Co.

4121 DAVIS ST

Year	Uses	Source
2017	ALEX TRUJILLO	Cole Information Services
2004	BARBARA STIMSON	Cole Information Services
2001	STIMSON Barbara	Haines Company, Inc.
1991	HALL TED JR	PACIFIC BELL WHITE PAGES
	STIMSON ARTHUR S	PACIFIC BELL WHITE PAGES
1986	Stimson Arthur S	Pacific Bell
1974	Hickcox Paul D	R. L. Polk Co.
1970	Hickcox Paul D	R. L. Polk & Co.

4131 DAVIS ST

Year	Uses	Source
2017	ALEX TRUJILLO	Cole Information Services
2014	ALEX TRUJILLO	Cole Information Services
2009	ALEX TRUJILLO	Cole Information Services
2004	ALEX TRUJILLO	Cole Information Services
2001	TRUJILLOAA	Haines Company, Inc.
1999	ALEX TRUJILLO	Cole Information Services
1994	TRUJILLO, A A	Cole Information Services
1991	TRUILLO A A	PACIFIC BELL WHITE PAGES

FINDINGS

Year	Uses	Source
1986	Truijillo AA	Pacific Bell
1985	TRUIJILLO AA	Pacific Bell
1974	Villa Marty	R. L. Polk Co.
1970	Vacant	R. L. Polk & Co.

4132 DAVIS ST

Year	Uses	Source
2017	ALEJANDRINA CENDEJAS	Cole Information Services
2009	LEE SMITH	Cole Information Services
2004	LEE SMITH	Cole Information Services
2001	OSANTOS Robert	Haines Company, Inc.
1999	LEE SMITH	Cole Information Services
1975	CHADIM JOEL P	Pacific Telephone
1974	N Taylor Frank B	R. L. Polk Co.
1970	Parker Dale	R. L. Polk & Co.

4141 DAVIS ST

Year	Uses	Source
2014	HEATHER VISE	Cole Information Services
2009	OCCUPANT UNKNOWN	Cole Information Services
2004	LINH VAN	Cole Information Services
2001	SKIM Henry	Haines Company, Inc.
	BOSQUEZEnrique	Haines Company, Inc.
1994	BOSQUEZ, ENRIQUE	Cole Information Services
1991	BOSQUEZ ENRIQUE	PACIFIC BELL WHITE PAGES
1985	BOSQUEZ ENRIQUE	Pacific Bell
1975	BOSQUEZ ENRIQUE	Pacific Telephone
1974	Bosquez Enrique	R. L. Polk Co.
1970	Bosquez Enrique	R. L. Polk & Co.

4142 DAVIS ST

Year	Uses	Source
2017	BENJAMIN DASARI	Cole Information Services
2014	ALVIN MARTINEZ	Cole Information Services

FINDINGS

Year	Uses	Source
2009	JORGE ZAVALA	Cole Information Services
2004	BART DAMIE	Cole Information Services
	WILFREDO PECHO	Cole Information Services
2001	SFONG Evleine	Haines Company, Inc.
1999	JORGE ZAVALA	Cole Information Services
1985	TRUJILLO MARK & KAREN	Pacific Bell
1975	IPSEN R P	Pacific Telephone
1974	Ipsen Richd P	R. L. Polk Co.
1970	Ipsen Richd P	R. L. Polk & Co.

4144 DAVIS ST

Year	Uses	Source
2017	ELISABETH WORKMAN	Cole Information Services
2014	ALICE JOYCE	Cole Information Services
2009	CHAD ITH	Cole Information Services
2004	MOISES GUERRERO	Cole Information Services
2001	AL Oman Abraham	Haines Company, Inc.
1999	CHAD ITH	Cole Information Services

4152 DAVIS ST

Year	Uses	Source
2017	GILBERT DELGADO	Cole Information Services
2009	S JASPER	Cole Information Services
2004	GILBERT DELGADO	Cole Information Services
2001	DELGADOGrlhent	Haines Company, Inc.
1999	S JASPER	Cole Information Services
1991	DEIGADO GILBERT M	PACIFIC BELL WHITE PAGES
1985	DELGADO GILBERT M	Pacific Bell
1975	JODOIN ROBT	Pacific Telephone
1974	Jodoin Robt J	R. L. Polk Co.
1970	Jodoin Robt J	R. L. Polk & Co.

FINDINGS

4161 DAVIS ST

Year	Uses	Source
2017	TIEN HUYNH	Cole Information Services
2014	NGUYEN HUYNH	Cole Information Services
2009	THIN LE	Cole Information Services
2004	PACIFIC AIR ALEX LE	Cole Information Services
2001	SLEThin NGUYEN Binh	Haines Company, Inc.
	PHAMVivan	Haines Company, Inc.
1999	HIEU HA	Cole Information Services
	THIN LE	Cole Information Services
1994	LE, THIN	Cole Information Services
	HO, NINH	Cole Information Services

4162 DAVIS ST

Year	Uses	Source
2014	ALEXANDER SHEH	Cole Information Services
2004	OCCUPANT UNKNOWN	Cole Information Services
2001	SSHEHRen	Haines Company, Inc.
1999	OCCUPANT UNKNOWN	Cole Information Services
1991	SHEH YI-HUO	PACIFIC BELL WHITE PAGES
1985	REYES VICTORIA	Pacific Bell
1974	Amaro Allen	R. L. Polk Co.
1970	Amaro Allen	R. L. Polk & Co.

4171 DAVIS ST

Year	Uses	Source
2017	ALEXANDER YAO	Cole Information Services
2014	ALEXANDER YAO	Cole Information Services
2009	CHANG YAO	Cole Information Services
2004	CHANG YAO	Cole Information Services
2001	YAO Chang	Haines Company, Inc.
1999	CHANG YAO	Cole Information Services

FINDINGS

4172 DAVIS ST

Year	Uses	Source
2017	VICTOR BAUTISTA	Cole Information Services
2014	OCCUPANT UNKNOWN	Cole Information Services
2004	CATHERINE REYNOLDS	Cole Information Services
2001	REYNOLDS Calhertne	Haines Company, Inc.
1974	Williams Grace L	R. L. Polk Co.
	Rear Epperson Pearl A Mrs	R. L. Polk Co.
1970	Rear Epperson Pearl A Mrs	R. L. Polk & Co.
	Williams Grace L	R. L. Polk & Co.

4191 DAVIS ST

Year	Uses	Source
2017	DIOSDADO MANAPSAL	Cole Information Services
2009	MELODY MARQUEZ	Cole Information Services
2004	DEBRA MUNOZ	Cole Information Services
2001	PHAMVivan	Haines Company, Inc.
	CORPUS Aurora 00 ELRODJames P	Haines Company, Inc.
1999	AURORA CORPUS	Cole Information Services
	MELODY MARQUEZ	Cole Information Services
1985	CHRISMAN LB	Pacific Bell
1975	KING LORRALNE J	Pacific Telephone
1974	N King John E	R. L. Polk Co.
1970	Burton Floyd M	R. L. Polk & Co.

4192 DAVIS ST

Year	Uses	Source
2014	JACOB JORONEN	Cole Information Services
2009	ISIDRO NAVAR	Cole Information Services
2004	ISIDRO NAVAR	Cole Information Services
2001	NAVARNei lz	Haines Company, Inc.
1999	ISIDRO NAVAR	Cole Information Services
	OCCUPANT UNKNOWN	Cole Information Services
1994	CLERKIN, THOMAS	Cole Information Services
1991	MICHAELLS ROBERT	PACIFIC BELL WHITE PAGES

FINDINGS

Year	Uses	Source
1991	CLERKIN TOM	PACIFIC BELL WHITE PAGES
1985	MC DONALD ANGUS & BEATRICE	Pacific Bell
1975	MC DONALD A	Pacific Telephone
1974	Mc Donald Angus	R. L. Polk Co.
1970	Me Donald Angus	R. L. Polk & Co.

4212 DAVIS ST

Year	Uses	Source
2017	SUKANTA NANDA	Cole Information Services
2014	SUKANTA NANDA	Cole Information Services
2009	SUKANTA NANDA	Cole Information Services
2004	JOHN BOND	Cole Information Services
1999	SUKANTA NANDA	Cole Information Services

4222 DAVIS ST

Year	Uses	Source
2017	SUNIL VASWANI	Cole Information Services
2014	SUNIL VASWANI	Cole Information Services
2004	AJAY VASWANI	Cole Information Services
2001	VASWANIAlay	Haines Company, Inc.
1975	PETERSEN DONALD P	Pacific Telephone
1974	Peterson Steph	R. L. Polk Co.
1970	Pow ers Freida M Mrs	R. L. Polk & Co.

4230 DAVIS ST

Year	Uses	Source
2009	BASHOBI ROY	Cole Information Services
2004	R BOND	Cole Information Services
2001	VASWANIPhal J	Haines Company, Inc.
1999	BASHOBI ROY	Cole Information Services

4231 DAVIS ST

Year	Uses	Source
2017	TERESA LUND	Cole Information Services
	BETTY VASQUEZ	Cole Information Services

FINDINGS

Year	Uses	Source
2017	MICHELLE SANTOSO	Cole Information Services
2014	KAITLYN FOSSE	Cole Information Services
	ANTON LUND	Cole Information Services
	HEIDI FINNEY	Cole Information Services
	BETTY VASQUEZ	Cole Information Services
	BRANDY ANDERSON	Cole Information Services
2009	DAVID VASQUEZ	Cole Information Services
2004	LUPE HERNANDEZ	Cole Information Services
	DAVID VASQUEZ	Cole Information Services
	FERNANDO LUCERO	Cole Information Services
2001	HERNANDEZLupe VASQUEZDavid	Haines Company, Inc.
1999	DAVID VASQUEZ	Cole Information Services
1994	VASQUEZ, DAVID A	Cole Information Services
1991	VASQUEZ DAVID A	PACIFIC BELL WHITE PAGES
1985	VASQUEZ DAVID A	Pacific Bell
1974	Vacant	R. L. Polk Co.
	Rear Vacant	R. L. Polk Co.
1970	Rear Moore James R	R. L. Polk & Co.
	Sadrider Wm	R. L. Polk & Co.

4232 DAVIS ST

Year	Uses	Source
2017	CARMELA SZE	Cole Information Services
2014	CARMELA SZE	Cole Information Services
2009	LIANTO MOELJO	Cole Information Services
2004	KUM KIM	Cole Information Services
2001	KIMHee	Haines Company, Inc.
	KIM Kum	Haines Company, Inc.
1999	LIANTO MOELJO	Cole Information Services

4241 DAVIS ST

Year	Uses	Source
2017	MARIA RIO	Cole Information Services
2014	MARIA DELRIO	Cole Information Services

FINDINGS

Year	Uses	Source
2009	ANTONIO RODRIGUEZ	Cole Information Services
2004	KATHLEEN WATSON	Cole Information Services
	RICARDO LOPEZ	Cole Information Services
	JOSE MARTINEZ	Cole Information Services
	ADRIAN RODRIGUEZ	Cole Information Services
	FLORES DOMINGUEZ	Cole Information Services
	VIDAL PRECIADO	Cole Information Services
2001	PRECIADOVIdal	Haines Company, Inc.
1999	ANTONIO RODRIGUEZ	Cole Information Services
	OCCUPANT UNKNOWN	Cole Information Services
1994	WEST VALLEY MORTGAGE	Cole Information Services
1974	Bridges Robt I	R. L. Polk Co.
1970	Bridges Robt I	R. L. Polk & Co.

4242 DAVIS ST

Year	Uses	Source
2014	GERALD SHROFF	Cole Information Services
2009	KATHRYN CHERRY	Cole Information Services
2004	HSIN WU	Cole Information Services
1999	KATHRYN CHERRY	Cole Information Services
1975	PASQUAL CLARENCE	Pacific Telephone
1974	Pasqual Clarence R	R. L. Polk Co.
	Rear Casaday Alma M	R. L. Polk Co.
1970	Pasqual Clarence R	R. L. Polk & Co.
	Rear Pella Lila L Mrs	R. L. Polk & Co.

4251 DAVIS ST

Year	Uses	Source
2017	BRUCE DUGAN	Cole Information Services
2014	OCCUPANT UNKNOWN	Cole Information Services
2009	KATHLEEN RICH	Cole Information Services
2004	KATHLEEN RICH	Cole Information Services
2001	ASH James	Haines Company, Inc.
1999	KATHLEEN RICH	Cole Information Services

FINDINGS

Year	Uses	Source
1975	BROYLES DAVID	Pacific Telephone
1974	N Meyers Carolyn	R. L. Polk Co.
1970	Estacio Anthony	R. L. Polk & Co.

4252 DAVIS ST

Year	Uses	Source
2017	PARKASH CHUGANI	Cole Information Services
2014	HOPE DELFINO	Cole Information Services
	PARKASH CHUGANI	Cole Information Services
2009	YOUNG CHO	Cole Information Services
	LORENA MONROY	Cole Information Services
2004	A RAMIREZ	Cole Information Services
	ANNA MORENO	Cole Information Services
2001	BRASJ RAMIREZA	Haines Company, Inc.
1999	LORENA MONROY	Cole Information Services
	YOUNG CHO	Cole Information Services
1991	GODDARD JAMES	PACIFIC BELL WHITE PAGES
1986	Scott Daniel	Pacific Bell
1985	JONES DAN & CORINNE	Pacific Bell
	SCOTT DANIEL	Pacific Bell
1975	SCHAFER A	Pacific Telephone
	BAGBY S	Pacific Telephone
1974	Apartments	R. L. Polk Co.
	Vacant	R. L. Polk Co.
	N Soltw edel Florence	R. L. Polk Co.
	N Soliw edel Teres	R. L. Polk Co.
	N Martin Chip	R. L. Polk Co.
1970	Mc Lain Joe P	R. L. Polk & Co.
	Lynch James E	R. L. Polk & Co.
	Orr Robt P	R. L. Polk & Co.
	Apartments	R. L. Polk & Co.
	Marino Peter L	R. L. Polk & Co.

FINDINGS

4253 DAVIS ST

Year	Uses	Source
2017	RUDY OLMOS	Cole Information Services
2014	RUDY OLMOS	Cole Information Services
2009	GREGORY OLMOS	Cole Information Services
2004	G OLMOS	Cole Information Services
2001	XXXX	Haines Company, Inc.
1999	GREGORY OLMOS	Cole Information Services
1974	N Phillips Emery S	R. L. Polk Co.
1970	Britton Janet Mrs	R. L. Polk & Co.

4261 DAVIS ST

Year	Uses	Source
2017	DANIEL MOMMENS	Cole Information Services
2014	AMY JOHANSEN	Cole Information Services
	LISA HAYNES	Cole Information Services
	JULIE SAND	Cole Information Services
2009	MARIAM MIRIANASHVILI	Cole Information Services
	DESIREE BORILLO	Cole Information Services
2004	LYNDA MACNEIL	Cole Information Services
	MARIAM MIRIANASHVILI	Cole Information Services
	GLENDA PASTORIZA	Cole Information Services
	CATERINA LAPENA	Cole Information Services
	DEBBIE WEILER	Cole Information Services
2001	APARTMENTS	Haines Company, Inc.
	TURAGATim	Haines Company, Inc.
	RUVALCABAGilbero	Haines Company, Inc.
	PASTORIZAGlenda	Haines Company, Inc.
	HALLGOlara IMBRUNONE Ann Mane	Haines Company, Inc.
1999	MARIAM MIRIANASHVILI	Cole Information Services
	DESIREE BORILLO	Cole Information Services
1991	HONG DAT	PACIFIC BELL WHITE PAGES
1985	FINN MARK	Pacific Bell
	DINH STEVE	Pacific Bell

FINDINGS

Year	Uses	Source
1975	ARAGONES ELEZAR	Pacific Telephone
1974	Vacant	R. L. Polk Co.
	Apartments	R. L. Polk Co.
	N Orozco Oscar	R. L. Polk Co.
	N Snell David	R. L. Polk Co.
	Larson Eunice L	R. L. Polk Co.
	Vacant	R. L. Polk Co.
	Vacant	R. L. Polk Co.
1970	Koski Irja	R. L. Polk & Co.
	Ingram Fliz A	R. L. Polk & Co.
	Vacant	R. L. Polk & Co.
	Vacant	R. L. Polk & Co.
	Vacant	R. L. Polk & Co.
	Rushing Wm J	R. L. Polk & Co.
	Apartments	R. L. Polk & Co.

4262 DAVIS ST

Year	Uses	Source
2017	MARTIN VARGAS	Cole Information Services
2014	MARTIN VARGAS	Cole Information Services
2009	OTOVO BUILDERS	Cole Information Services
	ERUMENA OTOVO	Cole Information Services
2004	ERUMENA OTOVO	Cole Information Services
	OTOVO BUILDERS	Cole Information Services
2001	OTOVOErumena	Haines Company, Inc.
1999	ERUMENA OTOVO	Cole Information Services
1975	MORGAN FRANK	Pacific Telephone
1974	Morgan Luella M Mrs	R. L. Polk Co.
1970	Morgan Luella M Mrs	R. L. Polk & Co.

4272 DAVIS ST

Year	Uses	Source
2017	NENITA NICOLAS	Cole Information Services
2014	NENITA NICOLAS	Cole Information Services

FINDINGS

Year	Uses	Source
2004	WILLIAM WIMETT	Cole Information Services
2001	NICOLASNenita 00 a	Haines Company, Inc.
1975	HUBBLE HARRY J	Pacific Telephone
1974	N Hubble Harry J	R. L. Polk Co.
1970	Frandsen Ann	R. L. Polk & Co.

4302 DAVIS ST

Year	Uses	Source
2017	STEPHEN LALONDE	Cole Information Services
2014	REYNALDO CARPIO	Cole Information Services
2009	REYNALDO CARPIO	Cole Information Services
2004	JAMES EDINGTON	Cole Information Services
1999	REYNALDO CARPIO	Cole Information Services

4312 DAVIS ST

Year	Uses	Source
2014	ALEX GAMBOA	Cole Information Services
2009	JAIME GAMBOA	Cole Information Services
2004	JAIME GAMBOA	Cole Information Services
2001	GAMBOAJaime	Haines Company, Inc.
1999	JAIME GAMBOA	Cole Information Services
	OCCUPANT UNKNOWN	Cole Information Services
1991	DUBBS J	PACIFIC BELL WHITE PAGES
1985	WILLIAMS KELLY	Pacific Bell
1975	ALGAHIM MOHAMED ALI	Pacific Telephone
1974	N Gaitan Peter	R. L. Polk Co.
1970	Tipton Waldon W	R. L. Polk & Co.

4321 DAVIS ST

Year	Uses	Source
2017	OLIVIER MADEC	Cole Information Services
2014	OLIVIER MADEC	Cole Information Services
2009	RICHARD NEVIS	Cole Information Services
2004	RICHARD NEVIS	Cole Information Services

FINDINGS

Year	Uses	Source
2001	NEVISAnaslasia	Haines Company, Inc.
1999	RICHARD NEVIS	Cole Information Services
1974	Nevis Anastasia Mrs	R. L. Polk Co.
1970	Nevis Anastasia Mrs	R. L. Polk & Co.

4322 DAVIS ST

Year	Uses	Source
2017	LONG NGUYEN	Cole Information Services
2014	DEVINDER SAHOTA	Cole Information Services
2009	GEORGE MILLER	Cole Information Services
2004	CLAUDE CAMP	Cole Information Services
2001	OCAMPAraie T	Haines Company, Inc.
1999	ARVIE CAMP	Cole Information Services
	GEORGE MILLER	Cole Information Services
1994	CAMP, ARVIE T	Cole Information Services
1991	CAMP CLAUDE	PACIFIC BELL WHITE PAGES
	CAMP ARVIE T	PACIFIC BELL WHITE PAGES
1975	SMITH L H	Pacific Telephone
1974	Smith Luther H	R. L. Polk Co.
1970	Smith Luther H	R. L. Polk & Co.

4332 DAVIS ST

Year	Uses	Source
2014	GEMMA LEE	Cole Information Services
	OCCUPANT UNKNOWN	Cole Information Services
2009	RACHELLE CATURA	Cole Information Services
	GEMMA LEE	Cole Information Services
	RICKY CABILATAZAN	Cole Information Services
	MANUEL CABALATAZAN	Cole Information Services
	OCCUPANT UNKNOWN	Cole Information Services
2004	OCCUPANT UNKNOWN	Cole Information Services
	MARISA HERNANDEZ	Cole Information Services
2001	065 MOSSArden WILLAMSSamuel	Haines Company, Inc.
1999	GEMMA LEE	Cole Information Services

FINDINGS

Year	Uses	Source
1999	RACHELLE CATURA	Cole Information Services
	RICKY CABILATAZAN	Cole Information Services
	MANUEL CABALATAZAN	Cole Information Services
	ANTENNA PROS	Cole Information Services
1991	DE MOSS ARDEN	PACIFIC BELL WHITE PAGES
1986	Malone Steven	Pacific Bell
1985	DE MOSS ARDEN	Pacific Bell
	MALONE STEVEN	Pacific Bell
1975	DYBDAHL ROD	Pacific Telephone
1974	Dybdahl Theresa M Mrs	R. L. Polk Co.
	Rear Vacant	R. L. Polk Co.
1970	Dybdahl Rodney Rear Stone Frances Mrs	R. L. Polk & Co.

4341 DAVIS ST

Year	Uses	Source
2017	DAVID EBERHART	Cole Information Services
2014	DAVID EBERHART	Cole Information Services
2009	DAVID EBERHART	Cole Information Services
2004	BRICE ACHKIR	Cole Information Services
2001	BIGORNIA Anacteto HAND Pau	Haines Company, Inc.
1999	PAUL HAND	Cole Information Services
	DAVID EBERHART	Cole Information Services
1974	Orr Robt H	R. L. Polk Co.
1970	Orr Robt H	R. L. Polk & Co.

4342 DAVIS ST

Year	Uses	Source
2017	BETTYE FREEMAN	Cole Information Services
2014	BETTYE FREEMAN	Cole Information Services
2009	KATHLEEN FREY	Cole Information Services
2004	BEVERLY FREEMAN	Cole Information Services
2001	FREY Michael	Haines Company, Inc.
1999	KATHLEEN FREY	Cole Information Services
1985	COLEMAN CECIL	Pacific Bell

FINDINGS

Year	Uses	Source
1975	COLEMAN CECIL	Pacific Telephone
1974	Coleman Cecil H	R. L. Polk Co.
1970	Coleman Cecil H	R. L. Polk & Co.

4351 DAVIS ST

Year	Uses	Source
2017	RONALD MORGAN	Cole Information Services
2009	DORA ELAM	Cole Information Services
	MORGAN BARRY	Cole Information Services
2004	DORA ELAM	Cole Information Services
	MORGAN BARRY OF CALIFONRIA	Cole Information Services
2001	ELAMDora	Haines Company, Inc.
1999	DORA ELAM	Cole Information Services
1975	ELAM HAROLD	Pacific Telephone
1974	Elam Dora C Mrs	R. L. Polk Co.
1970	Elam Wm H	R. L. Polk & Co.

4352 DAVIS ST

Year	Uses	Source
2014	OCCUPANT UNKNOWN	Cole Information Services
2009	ARTHUR RAGOSTA	Cole Information Services
2004	ARTHUR RAGOSTA	Cole Information Services
2001	RAGOSTAArhur	Haines Company, Inc.
1999	ARTHUR RAGOSTA	Cole Information Services
1975	SILVA ALEIXO	Pacific Telephone
1974	Silva Lidivina Mrs	R. L. Polk Co.
1970	Silva Aleixo	R. L. Polk & Co.

FILLMORE

4336 FILLMORE

Year	Uses	Source
1996	Josephson Norman & Imelda	Pacific Bell

FINDINGS

4356 FILLMORE

Year	Uses	Source
1996	REAR Perez Gary	Pacific Bell
	Rodriguez John R	Pacific Bell

FILLMORE ST

4305 FILLMORE ST

Year	Uses	Source
2001	XXXX	Haines Company, Inc.
1980	Camp Arvie T	Pacific Telephone
1975	TRACY DAVID D	Pacific Telephone
1974	N Tracy David D	R. L. Polk Co.
1970	Mooneyham James D	R. L. Polk & Co.
1963	Roberts Lillie Mrs	Pacific Telephone
	Price Henry	Pacific Telephone

4306 FILLMORE ST

Year	Uses	Source
2017	JOHN VOTINO	Cole Information Services
2014	KLISTA REDFIELD	Cole Information Services
2009	MYCURE INC	Cole Information Services
	JAMES REDFIELD	Cole Information Services
2004	JAMES REDFIELD	Cole Information Services
2001	RECFIELDJames	Haines Company, Inc.
1999	JAMES REDFIELD	Cole Information Services
1994	THOMPSON, LENA E	Cole Information Services
1991	THOMPSON E	PACIFIC BELL WHITE PAGES
	Thompson E	PACIFIC BELL WHITE PAGES
1986	Thompson L E	Pacific Bell
1985	THOMPSON LE	Pacific Bell
1975	THOMPSON L E	Pacific Telephone
1974	Thompson Lena Mrs	R. L. Polk Co.
1970	Thompson Lena Mrs	R. L. Polk & Co.
1963	Nelson W H	Pacific Telephone

FINDINGS

4315 FILLMORE ST

Year	Uses	Source
2017	THOMAS CARMICHAEL	Cole Information Services
2014	OCCUPANT UNKNOWN	Cole Information Services
2009	DOUGLAS WOND	Cole Information Services
2004	ROGER DIVIRGILIO	Cole Information Services
2001	DIVIRGILIORager	Haines Company, Inc.
1999	DOUGLAS WOND	Cole Information Services
	OCCUPANT UNKNOWN	Cole Information Services
1975	MARTIN REYNOLDS S	Pacific Telephone
1974	Vacant	R. L. Polk Co.
1970	Barr Violet B Mrs	R. L. Polk & Co.
1963	Barr Harold W	Pacific Telephone
	Barr Violet B	Pacific Telephone

4316 FILLMORE ST

Year	Uses	Source
2009	OCCUPANT UNKNOWN	Cole Information Services
2004	CORAL SCHUCHMAN	Cole Information Services
2001	SCHUCHMANTerry	Haines Company, Inc.
1999	OCCUPANT UNKNOWN	Cole Information Services
1991	COMPTON S M	PACIFIC BELL WHITE PAGES
	Compton SM	PACIFIC BELL WHITE PAGES
1975	LEER M	Pacific Telephone
1974	N Leer Mary	R. L. Polk Co.
1970	Matthew s Ralph	R. L. Polk & Co.
1963	Thompson Lena E	Pacific Telephone

4325 FILLMORE ST

Year	Uses	Source
2014	TRUC PHAM	Cole Information Services
2009	KIET PHAM	Cole Information Services
2004	KIET PHAM	Cole Information Services
2001	OPHAMKiet	Haines Company, Inc.
1999	KIET PHAM	Cole Information Services

FINDINGS

Year	Uses	Source
1994	PHAM, C	Cole Information Services
1991	PHAM HUNG	PACIFIC BELL WHITE PAGES
	Pham Hung	PACIFIC BELL WHITE PAGES
1986	Pham Hung	Pacific Bell
1985	PHAM HUNG	Pacific Bell
1975	PARTON WILLIAM A PIONEER WESTERN INSURANCE	Pacific Telephone
1974	Partout Louis	R. L. Polk Co.
1970	Under Constn	R. L. Polk & Co.

4326 FILLMORE ST

Year	Uses	Source
2017	STEPHEN CHOW	Cole Information Services
2014	MICHAEL CHOW	Cole Information Services
2004	MEW CHOW	Cole Information Services
	ACCUHERBS	Cole Information Services
2001	CHOWMew	Haines Company, Inc.
1974	Du Bois Alma M Mrs	R. L. Polk Co.
1970	Du Bois Alma Mrs	R. L. Polk & Co.
1963	Du Bois Alma	Pacific Telephone

4335 FILLMORE ST

Year	Uses	Source
2017	JESUS ROMO	Cole Information Services
2014	JESUS LOPEZ	Cole Information Services
2009	JESUS LOPEZ	Cole Information Services
2004	JESUS LOPEZ	Cole Information Services
2001	MUNOZGuadalupe	Haines Company, Inc.
1999	JESUS LOPEZ	Cole Information Services
1994	DORIA, BENNY P	Cole Information Services
1991	Chambln M J	PACIFIC BELL WHITE PAGES
	CHAMBLN M J	PACIFIC BELL WHITE PAGES
1986	Chamblin M J	Pacific Bell
1985	PICKENS M E	Pacific Bell

FINDINGS

Year	Uses	Source
1985	CHAMBLIN JIM	Pacific Bell
1975	PICKENS M F	Pacific Telephone
1974	Pickens Reva L Mrs	R. L. Polk Co.
1970	Pickens Marian E	R. L. Polk & Co.
1963	Pickens M E	Pacific Telephone

4336 FILLMORE ST

Year	Uses	Source
2017	NORMAN JOSEPHSON	Cole Information Services
2014	NORMAN JOSEPHSON	Cole Information Services
2009	ONLY WIRE ART CO	Cole Information Services
	NORMAN JOSEPHSON	Cole Information Services
2004	NORMAN JOSEPHSON	Cole Information Services
2001	JOSEPHSONImelda	Haines Company, Inc.
	JOSEPHSONNorran	Haines Company, Inc.
1999	NORMAN JOSEPHSON	Cole Information Services
1994	JOSEPHSON, NORMAN	Cole Information Services
1986	Josephson Norman	Pacific Bell
1985	JOSEPHSON NORMAN	Pacific Bell
1980	Lopez R L	Pacific Telephone
1975	FRANDSEN CARL	Pacific Telephone
1974	Frandsen Carl	R. L. Polk Co.
1970	Frandsen Carl	R. L. Polk & Co.
1963	Kirby E E	Pacific Telephone

4345 FILLMORE ST

Year	Uses	Source
2017	CONG LEKHAI	Cole Information Services
2014	CONG LEKHAI	Cole Information Services
2009	CONG LEKHAI	Cole Information Services
2004	CONG LEKHAI	Cole Information Services
	HOA LE	Cole Information Services
2001	LEKhai NGUYENTrong Dih	Haines Company, Inc.
1999	CONG LEKHAI	Cole Information Services

FINDINGS

Year	Uses	Source
1985	BURGESS FRANK S SR	Pacific Bell
1975	BURGESS FRANK S SR	Pacific Telephone
1974	Burgess Frank S	R. L. Polk Co.
1970	Burgess Frank S	R. L. Polk & Co.
1963	Burgess Frank S Sr	Pacific Telephone

4346 FILLMORE ST

Year	Uses	Source
2014	JESSIE RODRIGUEZ	Cole Information Services
2009	OCCUPANT UNKNOWN	Cole Information Services
2004	OCCUPANT UNKNOWN	Cole Information Services
2001	GARCIA Edw ard	Haines Company, Inc.
1975	KOLANS W REV	Pacific Telephone
1974	Kolans Wilto	R. L. Polk Co.
1970	Kolans Wilto	R. L. Polk & Co.
1963	Simpson Thelma I	Pacific Telephone
	Lew is Leota M	Pacific Telephone
	Lew is Gary F	Pacific Telephone

4355 FILLMORE ST

Year	Uses	Source
1974	Santa Clara Water Dept Sta No	R. L. Polk Co.
1970	Santa Clara Water Dept Sta No	R. L. Polk & Co.

4356 FILLMORE ST

Year	Uses	Source
2017	RAMON RODRIGUEZ	Cole Information Services
	JOHN RODRIGUEZ	Cole Information Services
	MARGA RODRIGUEZ	Cole Information Services
2014	RAMON RODRIGUEZ	Cole Information Services
2009	JOHN RODRIGUEZ	Cole Information Services
2004	JOHN RODRIGUEZ	Cole Information Services
	GARY PEREZ	Cole Information Services
2001	RODEIGUEZJohn R	Haines Company, Inc.

Year	Uses	Source
2001	PEREZGary	Haines Company, Inc.
1999	JOHN RODRIGUEZ	Cole Information Services
1994	PEREZ, GARY	Cole Information Services
	RODRIGUEZ, JOHN R	Cole Information Services
1991	Sterling Lester	PACIFIC BELL WHITE PAGES
	RODRIUEZ JON L	PACIFIC BELL WHITE PAGES
	STERLING LESTER	PACIFIC BELL WHITE PAGES
1985	RODRIGUEZ JOHN R	Pacific Bell
1975	MONTOYA RAFAEL	Pacific Telephone
	RODRIGUEZ JOHN R	Pacific Telephone
1974	Rear Vacant	R. L. Polk Co.
	Rodriquez John	R. L. Polk Co.
1970	Rear Olsen Joann Mrs	R. L. Polk & Co.
	Supnet Sam	R. L. Polk & Co.
1963	Huston Edith	Pacific Telephone
	Courtney G E Mrs	Pacific Telephone

HUNTER PL

2162 HUNTER PL

Year	Uses	Source
2014	OCCUPANT UNKNOWN	Cole Information Services
2009	OCCUPANT UNKNOWN	Cole Information Services
2004	OCCUPANT UNKNOWN	Cole Information Services
2001	JONESJonalhan	Haines Company, Inc.

2163 HUNTER PL

Year	Uses	Source
2017	SHREENIVAS KAND	Cole Information Services
2014	SHREENIVAS KAND	Cole Information Services
2009	SHREENIVAS KAND	Cole Information Services
2004	ANTONIO LOPEZ	Cole Information Services
2001	DASSantay	Haines Company, Inc.
1999	SHREENIVAS KAND	Cole Information Services

FINDINGS

2168 HUNTER PL

Year	Uses	Source
2017	NAVEID RAHMATULLAH	Cole Information Services
2009	BRUCE NGUYEN	Cole Information Services
2004	HANG VU	Cole Information Services
2001	C 9 ENGYelchu	Haines Company, Inc.
1999	BRUCE NGUYEN	Cole Information Services

2172 HUNTER PL

Year	Uses	Source
2017	MICHAEL LUO	Cole Information Services
2014	MICHAEL LUO	Cole Information Services
2009	MICHAEL LUO	Cole Information Services
2004	MICHAEL LUO	Cole Information Services
2001	ILISLAMILOOS	Haines Company, Inc.
1999	MICHAEL LUO	Cole Information Services

2173 HUNTER PL

Year	Uses	Source
2017	SAGAR TRIVEDI	Cole Information Services
2014	MATTHEW LEE	Cole Information Services
2009	YUEH WANG	Cole Information Services
2004	HSIANG OYANG	Cole Information Services
2001	OYANGHsrang	Haines Company, Inc.
1999	YUEH WANG	Cole Information Services

2176 HUNTER PL

Year	Uses	Source
2017	AMIT JAIN	Cole Information Services
2014	ANSHUKA JAIN	Cole Information Services
2009	ANSHUKA JAIN	Cole Information Services
2004	ANSMUKARANI JAIN	Cole Information Services
2001	JAINAnshuka	Haines Company, Inc.
	OJAINAmil	Haines Company, Inc.
1999	ANSHUKA JAIN	Cole Information Services

FINDINGS

2178 HUNTER PL

Year	Uses	Source
2017	ALFONSO QUINONES	Cole Information Services
2014	ALFONSO QUINONES	Cole Information Services
2009	KTTM DJ ENTERTAINMENT	Cole Information Services
	ALFONSO QUINONES	Cole Information Services
2004	ALFONSO QUINONES	Cole Information Services
	KTTM DJ ENTERTAINMENT	Cole Information Services
2001	QUINONESAlfonso	Haines Company, Inc.
1999	ALFONSO QUINONES	Cole Information Services

2182 HUNTER PL

Year	Uses	Source
2017	BERNARDO LUCIANO	Cole Information Services
2014	BERNARDO LUCIANO	Cole Information Services
2009	BERNARDO LUCIANO	Cole Information Services
2004	BERNARDO LUCIANO	Cole Information Services
2001	SHEN Peter	Haines Company, Inc.
1999	BERNARDO LUCIANO	Cole Information Services

2183 HUNTER PL

Year	Uses	Source
2017	ROOPNATH GRANDHI	Cole Information Services
2014	ROOPNATH GRANDHI	Cole Information Services
2009	ANDREIA GIRARDI	Cole Information Services
2004	TZE YU	Cole Information Services
	TEETH EXPERT	Cole Information Services
2001	WONG Daniel	Haines Company, Inc.
1999	ANDREIA GIRARDI	Cole Information Services

2186 HUNTER PL

Year	Uses	Source
2017	GUAN XIA	Cole Information Services
2014	ANDREW XIA	Cole Information Services
2009	GUAN XIA	Cole Information Services

FINDINGS

Year	Uses	Source
2004	CHINESE AMERICAN	Cole Information Services
	GUAN XIA	Cole Information Services
	NET ENGINEERING	Cole Information Services
2001	CAt Yrrghao	Haines Company, Inc.
	OXIA Guan Long	Haines Company, Inc.
1999	GUAN XIA	Cole Information Services

2188 HUNTER PL

Year	Uses	Source
2017	PAULO MEHECH	Cole Information Services
2014	MAXIMILIANO MEHECH	Cole Information Services
2009	MAXIMILIANO MEHECH	Cole Information Services
2004	MAXIMILIANO MEHECH	Cole Information Services
2001	OMEHECHMaximiliano C	Haines Company, Inc.
1999	MAXIMILIANO MEHECH	Cole Information Services

2192 HUNTER PL

Year	Uses	Source
2017	SRILLAL DEPINTO	Cole Information Services
2014	SRILLAL DEPINTO	Cole Information Services
2009	KNOWLEDGE PRESCHOOL	Cole Information Services
	SRILLAL DEPINTO	Cole Information Services
2001	ZHANGOiqun	Haines Company, Inc.
1999	YAN MA	Cole Information Services
	SRILLAL DEPINTO	Cole Information Services

2196 HUNTER PL

Year	Uses	Source
2014	RAO MAREMANDA	Cole Information Services
2009	RAO MAREMANDA	Cole Information Services
2004	RAO MAREMANDA	Cole Information Services
1999	RAO MAREMANDA	Cole Information Services

FINDINGS

2198 HUNTER PL

Year	Uses	Source
2014	DANIEL MARTINEZ	Cole Information Services
2004	ROMEO ARMENDARIZ	Cole Information Services
2001	PATILNarendra	Haines Company, Inc.

2199 HUNTER PL

Year	Uses	Source
2017	MANAS SAMANT	Cole Information Services
2014	SAJI JOSEPH	Cole Information Services
2009	SAJI JOSEPH	Cole Information Services
2004	SAJI JOSEPH	Cole Information Services
2001	TOUONGAlex	Haines Company, Inc.
1999	SAJI JOSEPH	Cole Information Services

MACEDO PL

4248 MACEDO PL

Year	Uses	Source
2017	RENEE WILL	Cole Information Services
2014	MICHAEL MATTHEWS	Cole Information Services
2009	SRIDHAR JAMBULA	Cole Information Services
2004	OCCUPANT UNKNOWN	Cole Information Services
1999	SRIDHAR JAMBULA	Cole Information Services

4249 MACEDO PL

Year	Uses	Source
2017	JULIUS DUMANTAY	Cole Information Services
	ALCA FINANCIAL SERVICES INC	Cole Information Services
2014	OCCUPANT UNKNOWN	Cole Information Services
	ALCA FINANCIAL SERVICES INC	Cole Information Services
2009	MILA DUMANTAY	Cole Information Services
2004	AYESHIA WEBSTER	Cole Information Services
1999	MILA DUMANTAY	Cole Information Services

FINDINGS

4258 MACEDO PL

Year	Uses	Source
2014	WAYNE CHENG	Cole Information Services
2009	CHIQUI PAGDATO	Cole Information Services
2004	NELYN DEFENSOR	Cole Information Services
1999	CHIQUI PAGDATO	Cole Information Services

4259 MACEDO PL

Year	Uses	Source
2014	OCCUPANT UNKNOWN	Cole Information Services
2009	OCCUPANT UNKNOWN	Cole Information Services
2004	OCCUPANT UNKNOWN	Cole Information Services

4268 MACEDO PL

Year	Uses	Source
2017	PRADEEP PRAKASH	Cole Information Services
2014	PRASHANTH KUMAR	Cole Information Services
2009	PRESHANTH KUMAR	Cole Information Services
2004	JOHN GRONLEY	Cole Information Services
1999	PRESHANTH KUMAR	Cole Information Services

4269 MACEDO PL

Year	Uses	Source
2014	OCCUPANT UNKNOWN	Cole Information Services
2009	UMESH GARG	Cole Information Services
2004	BRANDON MOORE	Cole Information Services
1999	UMESH GARG	Cole Information Services

4278 MACEDO PL

Year	Uses	Source
2017	KAUSHIK DAS	Cole Information Services
2009	OCCUPANT UNKNOWN	Cole Information Services
2004	OCCUPANT UNKNOWN	Cole Information Services

FINDINGS

4279 MACEDO PL

Year	Uses	Source
2017	KUSUM SHARMA	Cole Information Services
2014	KUSUM SHARMA	Cole Information Services
2009	ISELA MENDOZA	Cole Information Services
2004	JIMMY WILLIAMS	Cole Information Services
1999	ISELA MENDOZA	Cole Information Services

4288 MACEDO PL

Year	Uses	Source
2017	MENG XIE	Cole Information Services
2014	VIREN DESAI	Cole Information Services
2009	VIREN DESAI	Cole Information Services
2004	BELINDA TRINH	Cole Information Services
1999	VIREN DESAI	Cole Information Services

4289 MACEDO PL

Year	Uses	Source
2017	KAI WANG	Cole Information Services
2014	NAQEEBULLAH MUSHTARI	Cole Information Services
2009	NAQEEBULLAH MUSHTARI	Cole Information Services
2004	NOLI SABALLA	Cole Information Services
1999	NAQEEBULLAH MUSHTARI	Cole Information Services

4298 MACEDO PL

Year	Uses	Source
2017	YUCHU YANG	Cole Information Services
2014	VIVEK RANGAYAN	Cole Information Services
2009	DON ORTIZ	Cole Information Services
2004	RAJESH MAREPALLY	Cole Information Services
1999	DON ORTIZ	Cole Information Services

4299 MACEDO PL

Year	Uses	Source
2017	MAHASWETA MITRA	Cole Information Services
2014	SWAPNAJIT MITTRA	Cole Information Services

FINDINGS

Year	Uses	Source
2009	OCCUPANT UNKNOWN	Cole Information Services

RAMSHALL PL

4210 RAMSHALL PL

Year	Uses	Source
2014	AJAY VASWANI	Cole Information Services
2009	OCCUPANT UNKNOWN	Cole Information Services
2004	NIVEDITA ACHARYA	Cole Information Services
2001	ACHARYA Nilkanlh	Haines Company, Inc.
	ACHARYANilkanlh	Haines Company, Inc.

4220 RAMSHALL PL

Year	Uses	Source
2017	AJIT SHROFF	Cole Information Services
2014	AJIT SHROFF	Cole Information Services
2009	YASHESH SHROFF	Cole Information Services
2004	OCCUPANT UNKNOWN	Cole Information Services
2001	JAINSanteev D	Haines Company, Inc.
1999	YASHESH SHROFF	Cole Information Services

4230 RAMSHALL PL

Year	Uses	Source
2014	EDGARDO SIMSON	Cole Information Services
2009	MALIKA CURRY	Cole Information Services
2004	TOMMY ROBLES	Cole Information Services
2001	ROBLESTommy	Haines Company, Inc.
1999	MALIKA CURRY	Cole Information Services

4240 RAMSHALL PL

Year	Uses	Source
2017	BASHOBI ROY	Cole Information Services
2014	GANESH SANAP	Cole Information Services
2009	GANESH SANAP	Cole Information Services
2004	GANESH SANAP	Cole Information Services

FINDINGS

Year	Uses	Source
1999	GANESH SANAP	Cole Information Services

4250 RAMSHALL PL

Year	Uses	Source
2004	DANNY LEUNG	Cole Information Services

FINDINGS

ADJOINING PROPERTY: ADDRESSES NOT IDENTIFIED IN RESEARCH SOURCE

The following Adjoining Property addresses were researched for this report, and the addresses were not identified in research source.

Address Researched	Address Not Identified in Research Source
1884 ASH	2017, 2014, 2009, 2006, 2004, 2000, 1999, 1994, 1986, 1985, 1982, 1980, 1978, 1975, 1974, 1970, 1968, 1966, 1965, 1964, 1963, 1962, 1960, 1957, 1955, 1950, 1946, 1945, 1942, 1940, 1936, 1935, 1931, 1930, 1926, 1925, 1922
1884 ASH ST	2017, 2014, 2009, 2006, 2004, 2001, 2000, 1999, 1996, 1994, 1986, 1982, 1980, 1978, 1968, 1966, 1965, 1964, 1963, 1962, 1960, 1957, 1955, 1950, 1946, 1945, 1942, 1940, 1936, 1935, 1931, 1930, 1926, 1925, 1922
1884 ASH ST	2006, 2001, 2000, 1996, 1991, 1986, 1985, 1982, 1980, 1978, 1975, 1974, 1970, 1968, 1966, 1965, 1964, 1963, 1962, 1960, 1957, 1955, 1950, 1946, 1945, 1942, 1940, 1936, 1935, 1931, 1930, 1926, 1925, 1922
1895 ASH	2017, 2014, 2009, 2006, 2004, 2000, 1999, 1996, 1994, 1991, 1986, 1985, 1982, 1980, 1978, 1975, 1974, 1970, 1968, 1966, 1965, 1964, 1963, 1962, 1960, 1957, 1955, 1950, 1946, 1945, 1942, 1940, 1936, 1935, 1931, 1930, 1926, 1925, 1922
1895 ASH ST	2017, 2014, 2009, 2006, 2004, 2001, 2000, 1999, 1996, 1994, 1991, 1986, 1985, 1982, 1980, 1978, 1975, 1968, 1966, 1965, 1964, 1963, 1962, 1960, 1957, 1955, 1950, 1946, 1945, 1942, 1940, 1936, 1935, 1931, 1930, 1926, 1925, 1922
1895 ASH ST	2006, 2001, 2000, 1996, 1994, 1991, 1986, 1985, 1982, 1980, 1978, 1975, 1974, 1970, 1968, 1966, 1965, 1964, 1963, 1962, 1960, 1957, 1955, 1950, 1946, 1945, 1942, 1940, 1936, 1935, 1931, 1930, 1926, 1925, 1922
1904 ASH	2017, 2014, 2009, 2006, 2004, 2000, 1999, 1996, 1994, 1991, 1986, 1985, 1982, 1980, 1978, 1975, 1974, 1970, 1968, 1966, 1965, 1964, 1962, 1960, 1957, 1955, 1950, 1946, 1945, 1942, 1940, 1936, 1935, 1931, 1930, 1926, 1925, 1922
1904 ASH ST	2017, 2014, 2009, 2006, 2004, 2001, 2000, 1999, 1996, 1994, 1991, 1986, 1985, 1982, 1980, 1978, 1975, 1968, 1966, 1965, 1964, 1963, 1962, 1960, 1957, 1955, 1950, 1946, 1945, 1942, 1940, 1936, 1935, 1931, 1930, 1926, 1925, 1922
1904 ASH ST	2017, 2006, 2004, 2001, 2000, 1996, 1994, 1991, 1986, 1985, 1982, 1980, 1978, 1975, 1974, 1970, 1968, 1966, 1965, 1964, 1963, 1962, 1960, 1957, 1955, 1950, 1946, 1945, 1942, 1940, 1936, 1935, 1931, 1930, 1926, 1925, 1922
1905 ASH	2017, 2014, 2009, 2006, 2004, 2000, 1999, 1996, 1994, 1991, 1986, 1985, 1982, 1980, 1978, 1975, 1974, 1970, 1968, 1966, 1965, 1964, 1962, 1960, 1957, 1955, 1950, 1946, 1945, 1942, 1940, 1936, 1935, 1931, 1930, 1926, 1925, 1922
1905 ASH ST	2017, 2014, 2009, 2006, 2004, 2001, 2000, 1999, 1996, 1994, 1991, 1986, 1985, 1982, 1980, 1978, 1975, 1968, 1966, 1965, 1964, 1963, 1962, 1960, 1957, 1955, 1950, 1946, 1945, 1942, 1940, 1936, 1935, 1931, 1930, 1926, 1925, 1922
1905 ASH ST	2006, 2001, 2000, 1996, 1991, 1986, 1985, 1982, 1980, 1978, 1975, 1974, 1970, 1968, 1966, 1965, 1964, 1963, 1962, 1960, 1957, 1955, 1950, 1946, 1945, 1942, 1940, 1936, 1935, 1931, 1930, 1926, 1925, 1922
1913 BEECH	2017, 2014, 2009, 2006, 2004, 2000, 1999, 1996, 1994, 1991, 1986, 1985, 1982, 1980, 1978, 1975, 1974, 1970, 1968, 1966, 1965, 1964, 1962, 1960, 1957, 1955, 1950, 1946, 1945, 1942, 1940, 1936, 1935, 1931, 1930, 1926, 1925, 1922
1913 BEECH ST	2017, 2014, 2009, 2006, 2004, 2001, 2000, 1999, 1996, 1994, 1991, 1986, 1985, 1982, 1980, 1978, 1968, 1966, 1965, 1964, 1963, 1962, 1960, 1957, 1955, 1950, 1946, 1945, 1942, 1940, 1936, 1935, 1931, 1930, 1926, 1925, 1922

FINDINGS

Address Researched	Address Not Identified in Research Source
1913 BEECH ST	2006, 2001, 2000, 1996, 1994, 1991, 1986, 1985, 1982, 1980, 1978, 1975, 1974, 1970, 1968, 1966, 1965, 1964, 1963, 1962, 1960, 1957, 1955, 1950, 1946, 1945, 1942, 1940, 1936, 1935, 1931, 1930, 1926, 1925, 1922
1922 BEECH ST	2006, 2004, 2001, 2000, 1996, 1994, 1991, 1986, 1985, 1982, 1980, 1978, 1975, 1974, 1970, 1968, 1966, 1965, 1964, 1963, 1962, 1960, 1957, 1955, 1950, 1946, 1945, 1942, 1940, 1936, 1935, 1931, 1930, 1926, 1925, 1922
1923 BEECH ST	2006, 2004, 2001, 2000, 1999, 1996, 1994, 1991, 1986, 1985, 1982, 1980, 1978, 1975, 1974, 1970, 1968, 1966, 1965, 1964, 1963, 1962, 1960, 1957, 1955, 1950, 1946, 1945, 1942, 1940, 1936, 1935, 1931, 1930, 1926, 1925, 1922
1935 ASH	2017, 2014, 2009, 2006, 2004, 2000, 1999, 1996, 1994, 1991, 1986, 1985, 1982, 1980, 1978, 1975, 1974, 1970, 1968, 1966, 1965, 1964, 1963, 1962, 1960, 1957, 1955, 1950, 1946, 1945, 1942, 1940, 1936, 1935, 1931, 1930, 1926, 1925, 1922
1935 ASH ST	2017, 2014, 2009, 2006, 2004, 2001, 2000, 1999, 1996, 1994, 1991, 1986, 1985, 1982, 1980, 1978, 1975, 1968, 1966, 1965, 1964, 1963, 1962, 1960, 1957, 1955, 1950, 1946, 1945, 1942, 1940, 1936, 1935, 1931, 1930, 1926, 1925, 1922
1935 ASH ST	2006, 2001, 2000, 1996, 1994, 1991, 1986, 1985, 1982, 1980, 1978, 1975, 1974, 1970, 1968, 1966, 1965, 1964, 1963, 1962, 1960, 1957, 1955, 1950, 1946, 1945, 1942, 1940, 1936, 1935, 1931, 1930, 1926, 1925, 1922
1942 BEECH ST	2006, 2004, 2001, 2000, 1996, 1994, 1991, 1986, 1985, 1982, 1980, 1978, 1975, 1974, 1970, 1968, 1966, 1965, 1964, 1963, 1962, 1960, 1957, 1955, 1950, 1946, 1945, 1942, 1940, 1936, 1935, 1931, 1930, 1926, 1925, 1922
1952 BEECH	2017, 2014, 2009, 2006, 2004, 2000, 1999, 1996, 1994, 1991, 1986, 1985, 1982, 1980, 1978, 1975, 1974, 1970, 1968, 1966, 1965, 1964, 1962, 1960, 1957, 1955, 1950, 1946, 1945, 1942, 1940, 1936, 1935, 1931, 1930, 1926, 1925, 1922
1952 BEECH ST	2017, 2014, 2009, 2006, 2004, 2001, 2000, 1999, 1996, 1994, 1991, 1986, 1985, 1982, 1978, 1968, 1966, 1965, 1964, 1963, 1962, 1960, 1957, 1955, 1950, 1946, 1945, 1942, 1940, 1936, 1935, 1931, 1930, 1926, 1925, 1922
1952 BEECH ST	2017, 2006, 2001, 2000, 1996, 1994, 1991, 1986, 1985, 1982, 1980, 1978, 1975, 1974, 1970, 1968, 1966, 1965, 1964, 1963, 1962, 1960, 1957, 1955, 1950, 1946, 1945, 1942, 1940, 1936, 1935, 1931, 1930, 1926, 1925, 1922
1953 BEECH	2017, 2014, 2009, 2006, 2004, 2000, 1999, 1996, 1994, 1991, 1986, 1985, 1982, 1980, 1978, 1975, 1974, 1970, 1968, 1966, 1965, 1964, 1963, 1962, 1960, 1957, 1955, 1950, 1946, 1945, 1942, 1940, 1936, 1935, 1931, 1930, 1926, 1925, 1922
1953 BEECH ST	2006, 2001, 2000, 1996, 1994, 1991, 1986, 1985, 1982, 1980, 1978, 1975, 1974, 1970, 1968, 1966, 1965, 1964, 1963, 1962, 1960, 1957, 1955, 1950, 1946, 1945, 1942, 1940, 1936, 1935, 1931, 1930, 1926, 1925, 1922
1964 BEECH	2017, 2014, 2009, 2006, 2004, 2000, 1999, 1996, 1994, 1991, 1986, 1985, 1982, 1980, 1978, 1975, 1974, 1970, 1968, 1966, 1965, 1964, 1963, 1962, 1960, 1957, 1955, 1950, 1946, 1945, 1942, 1940, 1936, 1935, 1931, 1930, 1926, 1925, 1922
2000 Agnew Road	2017, 2014, 2009, 2006, 2004, 2001, 2000, 1999, 1996, 1994, 1991, 1986, 1985, 1982, 1980, 1978, 1975, 1974, 1970, 1968, 1966, 1965, 1964, 1963, 1962, 1960, 1957, 1955, 1950, 1946, 1945, 1942, 1940, 1936, 1935, 1931, 1930, 1926, 1925, 1922
2000 BEECH	2017, 2014, 2009, 2006, 2004, 2001, 2000, 1999, 1996, 1994, 1985, 1982, 1978, 1975, 1974, 1970, 1968, 1966, 1965, 1964, 1962, 1960, 1957, 1955, 1950, 1946, 1945, 1942, 1940, 1936, 1935, 1931, 1930, 1926, 1925, 1922
2000 BEECH ST	2017, 2014, 2009, 2006, 2004, 2001, 2000, 1999, 1996, 1994, 1986, 1982, 1980, 1978, 1968, 1966, 1965, 1964, 1963, 1962, 1960, 1957, 1955, 1950, 1946, 1945, 1942, 1940, 1936, 1935, 1931, 1930, 1926, 1925, 1922

FINDINGS

Address Researched	Address Not Identified in Research Source
2000 BEECH ST	2006, 2001, 2000, 1996, 1991, 1986, 1985, 1982, 1980, 1978, 1975, 1974, 1970, 1968, 1966, 1965, 1964, 1963, 1962, 1960, 1957, 1955, 1950, 1946, 1945, 1942, 1940, 1936, 1935, 1931, 1930, 1926, 1925, 1922
2003 BEECH ST	2017, 2014, 2009, 2006, 2004, 2001, 2000, 1999, 1996, 1994, 1991, 1986, 1985, 1982, 1980, 1978, 1974, 1970, 1968, 1966, 1965, 1964, 1963, 1962, 1960, 1957, 1955, 1950, 1946, 1945, 1942, 1940, 1936, 1935, 1931, 1930, 1926, 1925, 1922
2007 AGNEW RD	2017, 2014, 2009, 2006, 2004, 2001, 2000, 1999, 1996, 1994, 1991, 1986, 1985, 1982, 1978, 1975, 1968, 1966, 1965, 1964, 1963, 1962, 1960, 1957, 1955, 1950, 1946, 1945, 1942, 1940, 1936, 1935, 1931, 1930, 1926, 1925, 1922
2007 BEECH	2017, 2014, 2009, 2006, 2004, 2000, 1999, 1994, 1986, 1985, 1982, 1980, 1978, 1975, 1974, 1970, 1968, 1966, 1965, 1964, 1962, 1960, 1957, 1955, 1950, 1946, 1945, 1942, 1940, 1936, 1935, 1931, 1930, 1926, 1925, 1922
2007 BEECH ST	2017, 2014, 2009, 2006, 2004, 2001, 2000, 1999, 1996, 1994, 1986, 1985, 1982, 1980, 1978, 1975, 1968, 1966, 1965, 1964, 1963, 1962, 1960, 1957, 1955, 1950, 1946, 1945, 1942, 1940, 1936, 1935, 1931, 1930, 1926, 1925, 1922
2007 BEECH ST	2006, 2001, 2000, 1996, 1991, 1986, 1985, 1982, 1980, 1978, 1975, 1974, 1970, 1968, 1966, 1965, 1964, 1963, 1962, 1960, 1957, 1955, 1950, 1946, 1945, 1942, 1940, 1936, 1935, 1931, 1930, 1926, 1925, 1922
2009 BEECH	2017, 2014, 2009, 2006, 2004, 2000, 1999, 1996, 1994, 1985, 1982, 1980, 1978, 1975, 1974, 1970, 1968, 1966, 1965, 1964, 1962, 1960, 1957, 1955, 1950, 1946, 1945, 1942, 1940, 1936, 1935, 1931, 1930, 1926, 1925, 1922
2009 BEECH ST	2017, 2014, 2009, 2006, 2004, 2001, 2000, 1999, 1996, 1994, 1986, 1982, 1980, 1978, 1975, 1968, 1966, 1965, 1964, 1963, 1962, 1960, 1957, 1955, 1950, 1946, 1945, 1942, 1940, 1936, 1935, 1931, 1930, 1926, 1925, 1922
2009 BEECH ST	2017, 2006, 2001, 2000, 1996, 1994, 1991, 1986, 1985, 1982, 1980, 1978, 1975, 1974, 1970, 1968, 1966, 1965, 1964, 1963, 1962, 1960, 1957, 1955, 1950, 1946, 1945, 1942, 1940, 1936, 1935, 1931, 1930, 1926, 1925, 1922
2011 BEECH	2017, 2014, 2009, 2006, 2004, 2000, 1999, 1994, 1986, 1985, 1982, 1980, 1978, 1975, 1974, 1970, 1968, 1966, 1965, 1964, 1963, 1962, 1960, 1957, 1955, 1950, 1946, 1945, 1942, 1940, 1936, 1935, 1931, 1930, 1926, 1925, 1922
2011 BEECH ST	2017, 2014, 2009, 2006, 2004, 2001, 2000, 1999, 1996, 1994, 1986, 1985, 1982, 1980, 1978, 1975, 1968, 1966, 1965, 1964, 1963, 1962, 1960, 1957, 1955, 1950, 1946, 1945, 1942, 1940, 1936, 1935, 1931, 1930, 1926, 1925, 1922
2011 BEECH ST	2017, 2006, 2001, 2000, 1996, 1991, 1986, 1985, 1982, 1980, 1978, 1975, 1974, 1970, 1968, 1966, 1965, 1964, 1963, 1962, 1960, 1957, 1955, 1950, 1946, 1945, 1942, 1940, 1936, 1935, 1931, 1930, 1926, 1925, 1922
2013 BEECH	2017, 2014, 2009, 2006, 2004, 2000, 1999, 1996, 1994, 1985, 1982, 1978, 1975, 1974, 1970, 1968, 1966, 1965, 1964, 1962, 1960, 1957, 1955, 1950, 1946, 1945, 1942, 1940, 1936, 1935, 1931, 1930, 1926, 1925, 1922
2013 BEECH ST	2017, 2014, 2009, 2006, 2004, 2001, 2000, 1999, 1996, 1994, 1986, 1982, 1980, 1978, 1975, 1968, 1966, 1965, 1964, 1963, 1962, 1960, 1957, 1955, 1950, 1946, 1945, 1942, 1940, 1936, 1935, 1931, 1930, 1926, 1925, 1922
2013 BEECH ST	2017, 2006, 2004, 2001, 2000, 1996, 1991, 1986, 1985, 1982, 1980, 1978, 1975, 1974, 1970, 1968, 1966, 1965, 1964, 1963, 1962, 1960, 1957, 1955, 1950, 1946, 1945, 1942, 1940, 1936, 1935, 1931, 1930, 1926, 1925, 1922
2017 AGNEW RD	2006, 2001, 2000, 1996, 1994, 1991, 1986, 1985, 1982, 1980, 1978, 1975, 1974, 1970, 1968, 1966, 1965, 1964, 1963, 1962, 1960, 1957, 1955, 1950, 1946, 1945, 1942, 1940, 1936, 1935, 1931, 1930, 1926, 1925, 1922

FINDINGS

Address Researched	Address Not Identified in Research Source
2017 AGNEW RD	2017, 2014, 2009, 2006, 2004, 2000, 1999, 1994, 1991, 1982, 1978, 1975, 1968, 1966, 1965, 1964, 1963, 1962, 1960, 1957, 1955, 1950, 1946, 1945, 1942, 1940, 1936, 1935, 1931, 1930, 1926, 1925, 1922
2025 ASH	2017, 2014, 2009, 2006, 2004, 2001, 2000, 1999, 1994, 1991, 1986, 1985, 1982, 1980, 1978, 1975, 1974, 1970, 1968, 1966, 1965, 1964, 1963, 1962, 1960, 1957, 1955, 1950, 1946, 1945, 1942, 1940, 1936, 1935, 1931, 1930, 1926, 1925, 1922
2026 AGNEW RD	2017, 2014, 2009, 2006, 2004, 2000, 1999, 1994, 1982, 1978, 1968, 1966, 1965, 1964, 1963, 1962, 1960, 1957, 1955, 1950, 1946, 1945, 1942, 1940, 1936, 1935, 1931, 1930, 1926, 1925, 1922
2026 AGNEW RD	2009, 2006, 2001, 2000, 1996, 1991, 1986, 1985, 1982, 1980, 1978, 1975, 1974, 1970, 1968, 1966, 1965, 1964, 1963, 1962, 1960, 1957, 1955, 1950, 1946, 1945, 1942, 1940, 1936, 1935, 1931, 1930, 1926, 1925, 1922
2034 ASH	2017, 2014, 2009, 2006, 2004, 2000, 1999, 1994, 1986, 1985, 1982, 1980, 1978, 1975, 1974, 1970, 1968, 1966, 1965, 1964, 1963, 1962, 1960, 1957, 1955, 1950, 1946, 1945, 1942, 1940, 1936, 1935, 1931, 1930, 1926, 1925, 1922
2034 ASH ST	2017, 2014, 2009, 2006, 2004, 2001, 2000, 1999, 1996, 1994, 1986, 1985, 1982, 1980, 1978, 1975, 1968, 1966, 1965, 1964, 1963, 1962, 1960, 1957, 1955, 1950, 1946, 1945, 1942, 1940, 1936, 1935, 1931, 1930, 1926, 1925, 1922
2034 ASH ST	2006, 2001, 2000, 1996, 1991, 1986, 1985, 1982, 1980, 1978, 1975, 1974, 1970, 1968, 1966, 1965, 1964, 1963, 1962, 1960, 1957, 1955, 1950, 1946, 1945, 1942, 1940, 1936, 1935, 1931, 1930, 1926, 1925, 1922
2035 ASH ST	2017, 2014, 2009, 2006, 2004, 2001, 2000, 1999, 1996, 1994, 1991, 1986, 1985, 1982, 1980, 1978, 1975, 1968, 1966, 1965, 1964, 1963, 1962, 1960, 1957, 1955, 1950, 1946, 1945, 1942, 1940, 1936, 1935, 1931, 1930, 1926, 1925, 1922
2036 AGNEW RD	2017, 2014, 2009, 2006, 2004, 2000, 1999, 1994, 1982, 1978, 1968, 1966, 1965, 1964, 1963, 1962, 1960, 1957, 1955, 1950, 1946, 1945, 1942, 1940, 1936, 1935, 1931, 1930, 1926, 1925, 1922
2036 AGNEW RD	2006, 2001, 2000, 1996, 1991, 1986, 1985, 1982, 1980, 1978, 1975, 1974, 1970, 1968, 1966, 1965, 1964, 1963, 1962, 1960, 1957, 1955, 1950, 1946, 1945, 1942, 1940, 1936, 1935, 1931, 1930, 1926, 1925, 1922
2044 ASH ST	2006, 2001, 2000, 1996, 1994, 1991, 1986, 1985, 1982, 1980, 1978, 1975, 1974, 1970, 1968, 1966, 1965, 1964, 1963, 1962, 1960, 1957, 1955, 1950, 1946, 1945, 1942, 1940, 1936, 1935, 1931, 1930, 1926, 1925, 1922
2044 ASH ST	2017, 2014, 2009, 2006, 2004, 2001, 2000, 1999, 1996, 1994, 1991, 1986, 1985, 1982, 1980, 1978, 1975, 1968, 1966, 1965, 1964, 1963, 1962, 1960, 1957, 1955, 1950, 1946, 1945, 1942, 1940, 1936, 1935, 1931, 1930, 1926, 1925, 1922
2055 ASH	2017, 2014, 2009, 2006, 2004, 2000, 1999, 1996, 1994, 1991, 1986, 1985, 1982, 1978, 1975, 1974, 1970, 1968, 1966, 1965, 1964, 1963, 1962, 1960, 1957, 1955, 1950, 1946, 1945, 1942, 1940, 1936, 1935, 1931, 1930, 1926, 1925, 1922
2055 ASH ST	2017, 2014, 2009, 2006, 2004, 2001, 2000, 1999, 1996, 1994, 1991, 1986, 1982, 1980, 1978, 1975, 1968, 1966, 1965, 1964, 1963, 1962, 1960, 1957, 1955, 1950, 1946, 1945, 1942, 1940, 1936, 1935, 1931, 1930, 1926, 1925, 1922
2055 ASH ST	2006, 2001, 2000, 1996, 1994, 1991, 1986, 1985, 1982, 1980, 1978, 1975, 1974, 1970, 1968, 1966, 1965, 1964, 1963, 1962, 1960, 1957, 1955, 1950, 1946, 1945, 1942, 1940, 1936, 1935, 1931, 1930, 1926, 1925, 1922
2057 AGNEW RD	2017, 2014, 2006, 2001, 2000, 1996, 1991, 1986, 1985, 1982, 1980, 1978, 1975, 1974, 1970, 1968, 1966, 1965, 1964, 1963, 1962, 1960, 1957, 1955, 1950, 1946, 1945, 1942, 1940, 1936, 1935, 1931, 1930, 1926, 1925, 1922

FINDINGS

Address Researched	Address Not Identified in Research Source
2057 AGNEW RD	2017, 2014, 2009, 2006, 2004, 2000, 1999, 1994, 1982, 1980, 1978, 1975, 1974, 1970, 1968, 1966, 1965, 1964, 1963, 1962, 1960, 1957, 1955, 1950, 1946, 1945, 1942, 1940, 1936, 1935, 1931, 1930, 1926, 1925, 1922
2067 AGNEW RD	2017, 2014, 2009, 2006, 2004, 2001, 2000, 1999, 1996, 1994, 1991, 1986, 1985, 1982, 1980, 1978, 1975, 1974, 1968, 1966, 1965, 1964, 1963, 1962, 1960, 1957, 1955, 1950, 1946, 1945, 1942, 1940, 1936, 1935, 1931, 1930, 1926, 1925, 1922
2070 AGNEW RD	2017, 2014, 2009, 2006, 2004, 2001, 2000, 1999, 1996, 1994, 1991, 1985, 1982, 1980, 1978, 1975, 1974, 1970, 1968, 1966, 1965, 1964, 1963, 1962, 1960, 1957, 1955, 1950, 1946, 1945, 1942, 1940, 1936, 1935, 1931, 1930, 1926, 1925, 1922
2076 AGNEW RD	2017, 2014, 2009, 2006, 2004, 2000, 1999, 1996, 1994, 1991, 1985, 1982, 1980, 1978, 1975, 1968, 1966, 1965, 1964, 1963, 1962, 1960, 1957, 1955, 1950, 1946, 1945, 1942, 1940, 1936, 1935, 1931, 1930, 1926, 1925, 1922
2076 AGNEW RD	2006, 2001, 2000, 1996, 1994, 1991, 1986, 1985, 1982, 1980, 1978, 1975, 1974, 1970, 1968, 1966, 1965, 1964, 1963, 1962, 1960, 1957, 1955, 1950, 1946, 1945, 1942, 1940, 1936, 1935, 1931, 1930, 1926, 1925, 1922
2086 AGNEW RD	2006, 2001, 2000, 1996, 1994, 1991, 1986, 1985, 1982, 1980, 1978, 1975, 1974, 1970, 1968, 1966, 1965, 1964, 1963, 1962, 1960, 1957, 1955, 1950, 1946, 1945, 1942, 1940, 1936, 1935, 1931, 1930, 1926, 1925, 1922
2086 AGNEW RD	2017, 2014, 2009, 2006, 2004, 2000, 1999, 1996, 1994, 1991, 1986, 1985, 1982, 1980, 1978, 1975, 1968, 1966, 1965, 1964, 1963, 1962, 1960, 1957, 1955, 1950, 1946, 1945, 1942, 1940, 1936, 1935, 1931, 1930, 1926, 1925, 1922
2096 AGNEW RD	2017, 2014, 2009, 2006, 2004, 2000, 1999, 1994, 1982, 1978, 1968, 1966, 1965, 1964, 1963, 1962, 1960, 1957, 1955, 1950, 1946, 1945, 1942, 1940, 1936, 1935, 1931, 1930, 1926, 1925, 1922
2096 AGNEW RD	2017, 2006, 2001, 2000, 1996, 1994, 1991, 1986, 1985, 1982, 1980, 1978, 1975, 1974, 1970, 1968, 1966, 1965, 1964, 1963, 1962, 1960, 1957, 1955, 1950, 1946, 1945, 1942, 1940, 1936, 1935, 1931, 1930, 1926, 1925, 1922
2106 AGNEW RD	2006, 2001, 2000, 1999, 1996, 1991, 1986, 1985, 1982, 1980, 1978, 1975, 1974, 1970, 1968, 1966, 1965, 1964, 1963, 1962, 1960, 1957, 1955, 1950, 1946, 1945, 1942, 1940, 1936, 1935, 1931, 1930, 1926, 1925, 1922
2106 AGNEW RD	2017, 2014, 2009, 2006, 2004, 2000, 1999, 1994, 1982, 1978, 1975, 1974, 1970, 1968, 1966, 1965, 1964, 1963, 1962, 1960, 1957, 1955, 1950, 1946, 1945, 1942, 1940, 1936, 1935, 1931, 1930, 1926, 1925, 1922
2139 AGNEW RD	2017, 2014, 2009, 2006, 2004, 2000, 1999, 1996, 1994, 1991, 1986, 1985, 1982, 1980, 1978, 1975, 1974, 1970, 1968, 1966, 1965, 1964, 1963, 1962, 1960, 1957, 1955, 1950, 1946, 1945, 1942, 1940, 1936, 1935, 1931, 1930, 1926, 1925, 1922
2160 AGNEW RD	2017, 2014, 2009, 2006, 2004, 2000, 1999, 1996, 1994, 1991, 1986, 1985, 1982, 1980, 1978, 1975, 1974, 1970, 1968, 1966, 1965, 1964, 1963, 1962, 1960, 1957, 1955, 1950, 1946, 1945, 1942, 1940, 1936, 1935, 1931, 1930, 1926, 1925, 1922
2160 AGNEW RD	2006, 2001, 2000, 1996, 1994, 1991, 1986, 1985, 1982, 1980, 1978, 1975, 1974, 1970, 1968, 1966, 1965, 1964, 1963, 1962, 1960, 1957, 1955, 1950, 1946, 1945, 1942, 1940, 1936, 1935, 1931, 1930, 1926, 1925, 1922
2162 HUNTER PL	2017, 2006, 2001, 2000, 1999, 1996, 1994, 1991, 1986, 1985, 1982, 1980, 1978, 1975, 1974, 1970, 1968, 1966, 1965, 1964, 1963, 1962, 1960, 1957, 1955, 1950, 1946, 1945, 1942, 1940, 1936, 1935, 1931, 1930, 1926, 1925, 1922
2162 HUNTER PL	2017, 2014, 2009, 2006, 2004, 2000, 1999, 1996, 1994, 1991, 1986, 1985, 1982, 1980, 1978, 1975, 1974, 1970, 1968, 1966, 1965, 1964, 1963, 1962, 1960, 1957, 1955, 1950, 1946, 1945, 1942, 1940, 1936, 1935, 1931, 1930, 1926, 1925, 1922

FINDINGS

Address Researched	Address Not Identified in Research Source
2163 HUNTER PL	2017, 2014, 2009, 2006, 2004, 2000, 1999, 1996, 1994, 1991, 1986, 1985, 1982, 1980, 1978, 1975, 1974, 1970, 1968, 1966, 1965, 1964, 1963, 1962, 1960, 1957, 1955, 1950, 1946, 1945, 1942, 1940, 1936, 1935, 1931, 1930, 1926, 1925, 1922
2163 HUNTER PL	2006, 2001, 2000, 1996, 1994, 1991, 1986, 1985, 1982, 1980, 1978, 1975, 1974, 1970, 1968, 1966, 1965, 1964, 1963, 1962, 1960, 1957, 1955, 1950, 1946, 1945, 1942, 1940, 1936, 1935, 1931, 1930, 1926, 1925, 1922
2165 AGNEW RD	2006, 2001, 2000, 1996, 1994, 1991, 1986, 1985, 1982, 1980, 1978, 1975, 1974, 1970, 1968, 1966, 1965, 1964, 1963, 1962, 1960, 1957, 1955, 1950, 1946, 1945, 1942, 1940, 1936, 1935, 1931, 1930, 1926, 1925, 1922
2165 AGNEW RD	2017, 2014, 2009, 2006, 2004, 2000, 1999, 1996, 1994, 1991, 1986, 1985, 1982, 1980, 1978, 1975, 1974, 1970, 1968, 1966, 1965, 1964, 1963, 1962, 1960, 1957, 1955, 1950, 1946, 1945, 1942, 1940, 1936, 1935, 1931, 1930, 1926, 1925, 1922
2167 AGNEW RD	2017, 2014, 2009, 2006, 2004, 2000, 1999, 1994, 1991, 1986, 1985, 1982, 1980, 1978, 1975, 1968, 1966, 1965, 1964, 1963, 1962, 1960, 1957, 1955, 1950, 1946, 1945, 1942, 1940, 1936, 1935, 1931, 1930, 1926, 1925, 1922
2167 AGNEW RD	2017, 2014, 2009, 2006, 2004, 2001, 2000, 1996, 1994, 1991, 1986, 1985, 1982, 1980, 1978, 1975, 1974, 1970, 1968, 1966, 1965, 1964, 1963, 1962, 1960, 1957, 1955, 1950, 1946, 1945, 1942, 1940, 1936, 1935, 1931, 1930, 1926, 1925, 1922
2168 HUNTER PL	2014, 2006, 2001, 2000, 1996, 1994, 1991, 1986, 1985, 1982, 1980, 1978, 1975, 1974, 1970, 1968, 1966, 1965, 1964, 1963, 1962, 1960, 1957, 1955, 1950, 1946, 1945, 1942, 1940, 1936, 1935, 1931, 1930, 1926, 1925, 1922
2168 HUNTER PL	2017, 2014, 2009, 2006, 2004, 2000, 1999, 1996, 1994, 1991, 1986, 1985, 1982, 1980, 1978, 1975, 1974, 1970, 1968, 1966, 1965, 1964, 1963, 1962, 1960, 1957, 1955, 1950, 1946, 1945, 1942, 1940, 1936, 1935, 1931, 1930, 1926, 1925, 1922
2170 AGNEW RD	2017, 2014, 2009, 2006, 2004, 2000, 1999, 1996, 1994, 1991, 1982, 1978, 1975, 1968, 1966, 1965, 1964, 1963, 1962, 1960, 1957, 1955, 1950, 1946, 1945, 1942, 1940, 1936, 1935, 1931, 1930, 1926, 1925, 1922
2170 AGNEW RD	2017, 2006, 2001, 2000, 1996, 1994, 1991, 1986, 1985, 1982, 1980, 1978, 1975, 1974, 1970, 1968, 1966, 1965, 1964, 1963, 1962, 1960, 1957, 1955, 1950, 1946, 1945, 1942, 1940, 1936, 1935, 1931, 1930, 1926, 1925, 1922
2171 AGNEW RD	2006, 2001, 2000, 1999, 1996, 1994, 1991, 1986, 1985, 1982, 1980, 1978, 1975, 1974, 1970, 1968, 1966, 1965, 1964, 1963, 1962, 1960, 1957, 1955, 1950, 1946, 1945, 1942, 1940, 1936, 1935, 1931, 1930, 1926, 1925, 1922
2171 AGNEW RD	2017, 2014, 2009, 2006, 2004, 2000, 1999, 1996, 1994, 1991, 1986, 1985, 1982, 1980, 1978, 1975, 1974, 1970, 1968, 1966, 1965, 1964, 1963, 1962, 1960, 1957, 1955, 1950, 1946, 1945, 1942, 1940, 1936, 1935, 1931, 1930, 1926, 1925, 1922
2172 HUNTER PL	2017, 2014, 2009, 2006, 2004, 2000, 1999, 1996, 1994, 1991, 1986, 1985, 1982, 1980, 1978, 1975, 1974, 1970, 1968, 1966, 1965, 1964, 1963, 1962, 1960, 1957, 1955, 1950, 1946, 1945, 1942, 1940, 1936, 1935, 1931, 1930, 1926, 1925, 1922
2172 HUNTER PL	2006, 2001, 2000, 1996, 1994, 1991, 1986, 1985, 1982, 1980, 1978, 1975, 1974, 1970, 1968, 1966, 1965, 1964, 1963, 1962, 1960, 1957, 1955, 1950, 1946, 1945, 1942, 1940, 1936, 1935, 1931, 1930, 1926, 1925, 1922
2173 HUNTER PL	2006, 2001, 2000, 1996, 1994, 1991, 1986, 1985, 1982, 1980, 1978, 1975, 1974, 1970, 1968, 1966, 1965, 1964, 1963, 1962, 1960, 1957, 1955, 1950, 1946, 1945, 1942, 1940, 1936, 1935, 1931, 1930, 1926, 1925, 1922
2173 HUNTER PL	2017, 2014, 2009, 2006, 2004, 2000, 1999, 1996, 1994, 1991, 1986, 1985, 1982, 1980, 1978, 1975, 1974, 1970, 1968, 1966, 1965, 1964, 1963, 1962, 1960, 1957, 1955, 1950, 1946, 1945, 1942, 1940, 1936, 1935, 1931, 1930, 1926, 1925, 1922

FINDINGS

Address Researched	Address Not Identified in Research Source
2175 AGNEW RD	2017, 2014, 2009, 2006, 2004, 2000, 1999, 1996, 1994, 1991, 1986, 1985, 1982, 1980, 1978, 1975, 1974, 1970, 1968, 1966, 1965, 1964, 1963, 1962, 1960, 1957, 1955, 1950, 1946, 1945, 1942, 1940, 1936, 1935, 1931, 1930, 1926, 1925, 1922
2175 AGNEW RD	2006, 2001, 2000, 1996, 1994, 1991, 1986, 1985, 1982, 1980, 1978, 1975, 1974, 1970, 1968, 1966, 1965, 1964, 1963, 1962, 1960, 1957, 1955, 1950, 1946, 1945, 1942, 1940, 1936, 1935, 1931, 1930, 1926, 1925, 1922
2176 HUNTER PL	2006, 2001, 2000, 1996, 1994, 1991, 1986, 1985, 1982, 1980, 1978, 1975, 1974, 1970, 1968, 1966, 1965, 1964, 1963, 1962, 1960, 1957, 1955, 1950, 1946, 1945, 1942, 1940, 1936, 1935, 1931, 1930, 1926, 1925, 1922
2176 HUNTER PL	2017, 2014, 2009, 2006, 2004, 2000, 1999, 1996, 1994, 1991, 1986, 1985, 1982, 1980, 1978, 1975, 1974, 1970, 1968, 1966, 1965, 1964, 1963, 1962, 1960, 1957, 1955, 1950, 1946, 1945, 1942, 1940, 1936, 1935, 1931, 1930, 1926, 1925, 1922
2177 AGNEW RD	2017, 2014, 2009, 2006, 2004, 2001, 2000, 1999, 1996, 1994, 1991, 1986, 1985, 1982, 1980, 1978, 1975, 1968, 1966, 1965, 1964, 1963, 1962, 1960, 1957, 1955, 1950, 1946, 1945, 1942, 1940, 1936, 1935, 1931, 1930, 1926, 1925, 1922
2178 HUNTER PL	2017, 2014, 2009, 2006, 2004, 2000, 1999, 1996, 1994, 1991, 1986, 1985, 1982, 1980, 1978, 1975, 1974, 1970, 1968, 1966, 1965, 1964, 1963, 1962, 1960, 1957, 1955, 1950, 1946, 1945, 1942, 1940, 1936, 1935, 1931, 1930, 1926, 1925, 1922
2178 HUNTER PL	2006, 2001, 2000, 1996, 1994, 1991, 1986, 1985, 1982, 1980, 1978, 1975, 1974, 1970, 1968, 1966, 1965, 1964, 1963, 1962, 1960, 1957, 1955, 1950, 1946, 1945, 1942, 1940, 1936, 1935, 1931, 1930, 1926, 1925, 1922
2180 AGNEW RD	2006, 2001, 2000, 1996, 1994, 1991, 1986, 1985, 1982, 1980, 1978, 1975, 1974, 1970, 1968, 1966, 1965, 1964, 1963, 1962, 1960, 1957, 1955, 1950, 1946, 1945, 1942, 1940, 1936, 1935, 1931, 1930, 1926, 1925, 1922
2180 AGNEW RD	2017, 2014, 2009, 2006, 2004, 2000, 1999, 1996, 1994, 1991, 1986, 1985, 1982, 1980, 1978, 1975, 1974, 1970, 1968, 1966, 1965, 1964, 1963, 1962, 1960, 1957, 1955, 1950, 1946, 1945, 1942, 1940, 1936, 1935, 1931, 1930, 1926, 1925, 1922
2181 AGNEW RD	2017, 2014, 2009, 2006, 2004, 2000, 1999, 1996, 1994, 1991, 1986, 1985, 1982, 1980, 1978, 1975, 1974, 1970, 1968, 1966, 1965, 1964, 1963, 1962, 1960, 1957, 1955, 1950, 1946, 1945, 1942, 1940, 1936, 1935, 1931, 1930, 1926, 1925, 1922
2181 AGNEW RD	2006, 2001, 2000, 1996, 1994, 1991, 1986, 1985, 1982, 1980, 1978, 1975, 1974, 1970, 1968, 1966, 1965, 1964, 1963, 1962, 1960, 1957, 1955, 1950, 1946, 1945, 1942, 1940, 1936, 1935, 1931, 1930, 1926, 1925, 1922
2182 HUNTER PL	2006, 2001, 2000, 1996, 1994, 1991, 1986, 1985, 1982, 1980, 1978, 1975, 1974, 1970, 1968, 1966, 1965, 1964, 1963, 1962, 1960, 1957, 1955, 1950, 1946, 1945, 1942, 1940, 1936, 1935, 1931, 1930, 1926, 1925, 1922
2182 HUNTER PL	2017, 2014, 2009, 2006, 2004, 2000, 1999, 1996, 1994, 1991, 1986, 1985, 1982, 1980, 1978, 1975, 1974, 1970, 1968, 1966, 1965, 1964, 1963, 1962, 1960, 1957, 1955, 1950, 1946, 1945, 1942, 1940, 1936, 1935, 1931, 1930, 1926, 1925, 1922
2183 HUNTER PL	2017, 2014, 2009, 2006, 2004, 2000, 1999, 1996, 1994, 1991, 1986, 1985, 1982, 1980, 1978, 1975, 1974, 1970, 1968, 1966, 1965, 1964, 1963, 1962, 1960, 1957, 1955, 1950, 1946, 1945, 1942, 1940, 1936, 1935, 1931, 1930, 1926, 1925, 1922
2183 HUNTER PL	2006, 2001, 2000, 1996, 1994, 1991, 1986, 1985, 1982, 1980, 1978, 1975, 1974, 1970, 1968, 1966, 1965, 1964, 1963, 1962, 1960, 1957, 1955, 1950, 1946, 1945, 1942, 1940, 1936, 1935, 1931, 1930, 1926, 1925, 1922
2185 AGNEW RD	2006, 2001, 2000, 1996, 1994, 1991, 1986, 1985, 1982, 1980, 1978, 1975, 1974, 1970, 1968, 1966, 1965, 1964, 1963, 1962, 1960, 1957, 1955, 1950, 1946, 1945, 1942, 1940, 1936, 1935, 1931, 1930, 1926, 1925, 1922

FINDINGS

Address Researched	Address Not Identified in Research Source
2185 AGNEW RD	2017, 2014, 2009, 2006, 2004, 2000, 1999, 1996, 1994, 1991, 1986, 1985, 1982, 1980, 1978, 1975, 1974, 1970, 1968, 1966, 1965, 1964, 1963, 1962, 1960, 1957, 1955, 1950, 1946, 1945, 1942, 1940, 1936, 1935, 1931, 1930, 1926, 1925, 1922
2186 HUNTER PL	2017, 2014, 2009, 2006, 2004, 2000, 1999, 1996, 1994, 1991, 1986, 1985, 1982, 1980, 1978, 1975, 1974, 1970, 1968, 1966, 1965, 1964, 1963, 1962, 1960, 1957, 1955, 1950, 1946, 1945, 1942, 1940, 1936, 1935, 1931, 1930, 1926, 1925, 1922
2186 HUNTER PL	2006, 2001, 2000, 1996, 1994, 1991, 1986, 1985, 1982, 1980, 1978, 1975, 1974, 1970, 1968, 1966, 1965, 1964, 1963, 1962, 1960, 1957, 1955, 1950, 1946, 1945, 1942, 1940, 1936, 1935, 1931, 1930, 1926, 1925, 1922
2188 HUNTER PL	2006, 2001, 2000, 1996, 1994, 1991, 1986, 1985, 1982, 1980, 1978, 1975, 1974, 1970, 1968, 1966, 1965, 1964, 1963, 1962, 1960, 1957, 1955, 1950, 1946, 1945, 1942, 1940, 1936, 1935, 1931, 1930, 1926, 1925, 1922
2188 HUNTER PL	2017, 2014, 2009, 2006, 2004, 2000, 1999, 1996, 1994, 1991, 1986, 1985, 1982, 1980, 1978, 1975, 1974, 1970, 1968, 1966, 1965, 1964, 1963, 1962, 1960, 1957, 1955, 1950, 1946, 1945, 1942, 1940, 1936, 1935, 1931, 1930, 1926, 1925, 1922
2192 HUNTER PL	2017, 2014, 2009, 2006, 2004, 2000, 1999, 1996, 1994, 1991, 1986, 1985, 1982, 1980, 1978, 1975, 1974, 1970, 1968, 1966, 1965, 1964, 1963, 1962, 1960, 1957, 1955, 1950, 1946, 1945, 1942, 1940, 1936, 1935, 1931, 1930, 1926, 1925, 1922
2192 HUNTER PL	2006, 2004, 2001, 2000, 1996, 1994, 1991, 1986, 1985, 1982, 1980, 1978, 1975, 1974, 1970, 1968, 1966, 1965, 1964, 1963, 1962, 1960, 1957, 1955, 1950, 1946, 1945, 1942, 1940, 1936, 1935, 1931, 1930, 1926, 1925, 1922
2196 HUNTER PL	2017, 2006, 2001, 2000, 1996, 1994, 1991, 1986, 1985, 1982, 1980, 1978, 1975, 1974, 1970, 1968, 1966, 1965, 1964, 1963, 1962, 1960, 1957, 1955, 1950, 1946, 1945, 1942, 1940, 1936, 1935, 1931, 1930, 1926, 1925, 1922
2198 HUNTER PL	2017, 2009, 2006, 2001, 2000, 1999, 1996, 1994, 1991, 1986, 1985, 1982, 1980, 1978, 1975, 1974, 1970, 1968, 1966, 1965, 1964, 1963, 1962, 1960, 1957, 1955, 1950, 1946, 1945, 1942, 1940, 1936, 1935, 1931, 1930, 1926, 1925, 1922
2198 HUNTER PL	2017, 2014, 2009, 2006, 2004, 2000, 1999, 1996, 1994, 1991, 1986, 1985, 1982, 1980, 1978, 1975, 1974, 1970, 1968, 1966, 1965, 1964, 1963, 1962, 1960, 1957, 1955, 1950, 1946, 1945, 1942, 1940, 1936, 1935, 1931, 1930, 1926, 1925, 1922
2199 HUNTER PL	2017, 2014, 2009, 2006, 2004, 2000, 1999, 1996, 1994, 1991, 1986, 1985, 1982, 1980, 1978, 1975, 1974, 1970, 1968, 1966, 1965, 1964, 1963, 1962, 1960, 1957, 1955, 1950, 1946, 1945, 1942, 1940, 1936, 1935, 1931, 1930, 1926, 1925, 1922
2199 HUNTER PL	2006, 2001, 2000, 1996, 1994, 1991, 1986, 1985, 1982, 1980, 1978, 1975, 1974, 1970, 1968, 1966, 1965, 1964, 1963, 1962, 1960, 1957, 1955, 1950, 1946, 1945, 1942, 1940, 1936, 1935, 1931, 1930, 1926, 1925, 1922
4094 CHEENEY	2017, 2014, 2009, 2006, 2004, 2000, 1999, 1996, 1994, 1991, 1986, 1985, 1982, 1980, 1978, 1975, 1974, 1970, 1968, 1966, 1965, 1964, 1963, 1962, 1960, 1957, 1955, 1950, 1946, 1945, 1942, 1940, 1936, 1935, 1931, 1930, 1926, 1925, 1922
4101 DAVIS	2017, 2014, 2009, 2006, 2004, 2001, 2000, 1999, 1994, 1985, 1982, 1978, 1975, 1974, 1970, 1968, 1966, 1965, 1964, 1962, 1960, 1957, 1955, 1950, 1946, 1945, 1942, 1940, 1936, 1935, 1931, 1930, 1926, 1925, 1922
4101 DAVIS ST	2017, 2014, 2009, 2006, 2004, 2000, 1999, 1996, 1994, 1986, 1982, 1980, 1978, 1968, 1966, 1965, 1964, 1963, 1962, 1960, 1957, 1955, 1950, 1946, 1945, 1942, 1940, 1936, 1935, 1931, 1930, 1926, 1925, 1922
4101 DAVIS ST	2006, 2001, 2000, 1996, 1991, 1986, 1985, 1982, 1980, 1978, 1975, 1974, 1970, 1968, 1966, 1965, 1964, 1963, 1962, 1960, 1957, 1955, 1950, 1946, 1945, 1942, 1940, 1936, 1935, 1931, 1930, 1926, 1925, 1922

FINDINGS

Address Researched	Address Not Identified in Research Source
4104 CHEENEY	2017, 2014, 2009, 2006, 2004, 2000, 1999, 1994, 1991, 1985, 1982, 1980, 1978, 1975, 1974, 1970, 1968, 1966, 1965, 1964, 1963, 1962, 1960, 1957, 1955, 1950, 1946, 1945, 1942, 1940, 1936, 1935, 1931, 1930, 1926, 1925, 1922
4104 CHEENEY ST	2017, 2014, 2009, 2006, 2004, 2001, 2000, 1999, 1996, 1994, 1991, 1986, 1982, 1978, 1975, 1968, 1966, 1965, 1964, 1962, 1960, 1957, 1955, 1950, 1946, 1945, 1942, 1940, 1936, 1935, 1931, 1930, 1926, 1925, 1922
4104 CHEENEY ST	2009, 2006, 2004, 2001, 2000, 1999, 1996, 1991, 1986, 1985, 1982, 1980, 1978, 1975, 1974, 1970, 1968, 1966, 1965, 1964, 1963, 1962, 1960, 1957, 1955, 1950, 1946, 1945, 1942, 1940, 1936, 1935, 1931, 1930, 1926, 1925, 1922
4114 CHEENEY	2017, 2014, 2009, 2006, 2004, 2000, 1999, 1996, 1994, 1991, 1986, 1985, 1982, 1980, 1978, 1975, 1974, 1970, 1968, 1966, 1965, 1964, 1963, 1962, 1960, 1957, 1955, 1950, 1946, 1945, 1942, 1940, 1936, 1935, 1931, 1930, 1926, 1925, 1922
4114 CHEENEY ST	2017, 2014, 2009, 2006, 2004, 2001, 2000, 1999, 1996, 1994, 1991, 1986, 1985, 1982, 1980, 1978, 1968, 1966, 1965, 1964, 1962, 1960, 1957, 1955, 1950, 1946, 1945, 1942, 1940, 1936, 1935, 1931, 1930, 1926, 1925, 1922
4114 CHEENEY ST	2014, 2006, 2001, 2000, 1996, 1994, 1991, 1986, 1985, 1982, 1980, 1978, 1975, 1974, 1970, 1968, 1966, 1965, 1964, 1963, 1962, 1960, 1957, 1955, 1950, 1946, 1945, 1942, 1940, 1936, 1935, 1931, 1930, 1926, 1925, 1922
4121 DAVIS	2017, 2014, 2009, 2006, 2004, 2001, 2000, 1999, 1994, 1986, 1982, 1978, 1975, 1974, 1970, 1968, 1966, 1965, 1964, 1962, 1960, 1957, 1955, 1950, 1946, 1945, 1942, 1940, 1936, 1935, 1931, 1930, 1926, 1925, 1922
4121 DAVIS ST	2017, 2014, 2009, 2006, 2004, 2000, 1999, 1996, 1994, 1985, 1982, 1980, 1978, 1975, 1968, 1966, 1965, 1964, 1963, 1962, 1960, 1957, 1955, 1950, 1946, 1945, 1942, 1940, 1936, 1935, 1931, 1930, 1926, 1925, 1922
4121 DAVIS ST	2014, 2009, 2006, 2001, 2000, 1999, 1996, 1994, 1991, 1986, 1985, 1982, 1980, 1978, 1975, 1974, 1970, 1968, 1966, 1965, 1964, 1963, 1962, 1960, 1957, 1955, 1950, 1946, 1945, 1942, 1940, 1936, 1935, 1931, 1930, 1926, 1925, 1922
4124 CHEENEY	2017, 2014, 2009, 2006, 2004, 2000, 1999, 1994, 1991, 1986, 1985, 1982, 1980, 1978, 1975, 1974, 1970, 1968, 1966, 1965, 1964, 1963, 1962, 1960, 1957, 1955, 1950, 1946, 1945, 1942, 1940, 1936, 1935, 1931, 1930, 1926, 1925, 1922
4124 CHEENEY ST	2017, 2014, 2009, 2006, 2004, 2001, 2000, 1999, 1996, 1994, 1991, 1986, 1985, 1982, 1980, 1978, 1968, 1966, 1965, 1964, 1963, 1962, 1960, 1957, 1955, 1950, 1946, 1945, 1942, 1940, 1936, 1935, 1931, 1930, 1926, 1925, 1922
4124 CHEENEY ST	2006, 2001, 2000, 1996, 1991, 1986, 1985, 1982, 1980, 1978, 1975, 1974, 1970, 1968, 1966, 1965, 1964, 1963, 1962, 1960, 1957, 1955, 1950, 1946, 1945, 1942, 1940, 1936, 1935, 1931, 1930, 1926, 1925, 1922
4128 CHEENEY	2017, 2014, 2009, 2006, 2004, 2000, 1999, 1996, 1994, 1991, 1985, 1982, 1980, 1978, 1975, 1974, 1970, 1968, 1966, 1965, 1964, 1963, 1962, 1960, 1957, 1955, 1950, 1946, 1945, 1942, 1940, 1936, 1935, 1931, 1930, 1926, 1925, 1922
4128 CHEENEY ST	2017, 2014, 2009, 2006, 2004, 2001, 2000, 1999, 1996, 1994, 1991, 1986, 1982, 1980, 1978, 1975, 1968, 1966, 1965, 1964, 1963, 1962, 1960, 1957, 1955, 1950, 1946, 1945, 1942, 1940, 1936, 1935, 1931, 1930, 1926, 1925, 1922
4128 CHEENEY ST	2017, 2006, 2001, 2000, 1999, 1996, 1994, 1991, 1986, 1985, 1982, 1980, 1978, 1975, 1974, 1970, 1968, 1966, 1965, 1964, 1963, 1962, 1960, 1957, 1955, 1950, 1946, 1945, 1942, 1940, 1936, 1935, 1931, 1930, 1926, 1925, 1922
4131 DAVIS	2017, 2014, 2009, 2006, 2004, 2001, 2000, 1999, 1994, 1986, 1985, 1982, 1980, 1978, 1975, 1974, 1970, 1968, 1966, 1965, 1964, 1963, 1962, 1960, 1957, 1955, 1950, 1946, 1945, 1942, 1940, 1936, 1935, 1931, 1930, 1926, 1925, 1922

FINDINGS

Address Researched	Address Not Identified in Research Source
4131 DAVIS ST	2017, 2014, 2009, 2006, 2004, 2000, 1999, 1996, 1994, 1982, 1980, 1978, 1975, 1968, 1966, 1965, 1964, 1963, 1962, 1960, 1957, 1955, 1950, 1946, 1945, 1942, 1940, 1936, 1935, 1931, 1930, 1926, 1925, 1922
4131 DAVIS ST	2006, 2001, 2000, 1996, 1991, 1986, 1985, 1982, 1980, 1978, 1975, 1974, 1970, 1968, 1966, 1965, 1964, 1963, 1962, 1960, 1957, 1955, 1950, 1946, 1945, 1942, 1940, 1936, 1935, 1931, 1930, 1926, 1925, 1922
4132 DAVIS	2017, 2014, 2009, 2006, 2004, 2001, 2000, 1999, 1996, 1994, 1991, 1986, 1985, 1982, 1978, 1975, 1974, 1970, 1968, 1966, 1965, 1964, 1962, 1960, 1957, 1955, 1950, 1946, 1945, 1942, 1940, 1936, 1935, 1931, 1930, 1926, 1925, 1922
4132 DAVIS ST	2017, 2014, 2009, 2006, 2004, 2000, 1999, 1996, 1994, 1991, 1986, 1985, 1982, 1980, 1978, 1968, 1966, 1965, 1964, 1963, 1962, 1960, 1957, 1955, 1950, 1946, 1945, 1942, 1940, 1936, 1935, 1931, 1930, 1926, 1925, 1922
4132 DAVIS ST	2014, 2006, 2001, 2000, 1996, 1994, 1991, 1986, 1985, 1982, 1980, 1978, 1975, 1974, 1970, 1968, 1966, 1965, 1964, 1963, 1962, 1960, 1957, 1955, 1950, 1946, 1945, 1942, 1940, 1936, 1935, 1931, 1930, 1926, 1925, 1922
4133 CHEENEY	2017, 2014, 2009, 2006, 2004, 2000, 1999, 1994, 1991, 1985, 1982, 1980, 1978, 1975, 1974, 1970, 1968, 1966, 1965, 1964, 1963, 1962, 1960, 1957, 1955, 1950, 1946, 1945, 1942, 1940, 1936, 1935, 1931, 1930, 1926, 1925, 1922
4133 CHEENEY ST	2017, 2014, 2009, 2006, 2004, 2001, 2000, 1999, 1996, 1994, 1986, 1982, 1978, 1968, 1966, 1965, 1964, 1962, 1960, 1957, 1955, 1950, 1946, 1945, 1942, 1940, 1936, 1935, 1931, 1930, 1926, 1925, 1922
4133 CHEENEY ST	2006, 2001, 2000, 1999, 1996, 1991, 1986, 1985, 1982, 1980, 1978, 1975, 1974, 1970, 1968, 1966, 1965, 1964, 1963, 1962, 1960, 1957, 1955, 1950, 1946, 1945, 1942, 1940, 1936, 1935, 1931, 1930, 1926, 1925, 1922
4134 CHEENEY	2017, 2014, 2009, 2006, 2004, 2000, 1999, 1994, 1991, 1985, 1982, 1980, 1978, 1975, 1974, 1970, 1968, 1966, 1965, 1964, 1963, 1962, 1960, 1957, 1955, 1950, 1946, 1945, 1942, 1940, 1936, 1935, 1931, 1930, 1926, 1925, 1922
4134 CHEENEY ST	2017, 2014, 2009, 2006, 2004, 2001, 2000, 1999, 1996, 1994, 1986, 1982, 1978, 1968, 1966, 1965, 1964, 1962, 1960, 1957, 1955, 1950, 1946, 1945, 1942, 1940, 1936, 1935, 1931, 1930, 1926, 1925, 1922
4134 CHEENEY ST	2017, 2014, 2006, 2001, 2000, 1996, 1991, 1986, 1985, 1982, 1980, 1978, 1975, 1974, 1970, 1968, 1966, 1965, 1964, 1963, 1962, 1960, 1957, 1955, 1950, 1946, 1945, 1942, 1940, 1936, 1935, 1931, 1930, 1926, 1925, 1922
4141 DAVIS	2017, 2014, 2009, 2006, 2004, 2001, 2000, 1999, 1994, 1985, 1982, 1978, 1975, 1974, 1970, 1968, 1966, 1965, 1964, 1963, 1962, 1960, 1957, 1955, 1950, 1946, 1945, 1942, 1940, 1936, 1935, 1931, 1930, 1926, 1925, 1922
4141 DAVIS ST	2017, 2014, 2009, 2006, 2004, 2000, 1999, 1996, 1994, 1986, 1982, 1980, 1978, 1968, 1966, 1965, 1964, 1963, 1962, 1960, 1957, 1955, 1950, 1946, 1945, 1942, 1940, 1936, 1935, 1931, 1930, 1926, 1925, 1922
4141 DAVIS ST	2017, 2006, 2001, 2000, 1999, 1996, 1991, 1986, 1985, 1982, 1980, 1978, 1975, 1974, 1970, 1968, 1966, 1965, 1964, 1963, 1962, 1960, 1957, 1955, 1950, 1946, 1945, 1942, 1940, 1936, 1935, 1931, 1930, 1926, 1925, 1922
4142 DAVIS	2017, 2014, 2009, 2006, 2004, 2001, 2000, 1999, 1996, 1994, 1991, 1986, 1985, 1982, 1980, 1978, 1975, 1974, 1970, 1968, 1966, 1965, 1964, 1962, 1960, 1957, 1955, 1950, 1946, 1945, 1942, 1940, 1936, 1935, 1931, 1930, 1926, 1925, 1922
4142 DAVIS ST	2017, 2014, 2009, 2006, 2004, 2000, 1999, 1996, 1994, 1991, 1986, 1982, 1980, 1978, 1968, 1966, 1965, 1964, 1963, 1962, 1960, 1957, 1955, 1950, 1946, 1945, 1942, 1940, 1936, 1935, 1931, 1930, 1926, 1925, 1922

FINDINGS

Address Researched	Address Not Identified in Research Source
4142 DAVIS ST	2006, 2001, 2000, 1996, 1994, 1991, 1986, 1985, 1982, 1980, 1978, 1975, 1974, 1970, 1968, 1966, 1965, 1964, 1963, 1962, 1960, 1957, 1955, 1950, 1946, 1945, 1942, 1940, 1936, 1935, 1931, 1930, 1926, 1925, 1922
4143 CHEENEY	2017, 2014, 2009, 2006, 2004, 2000, 1999, 1994, 1991, 1985, 1982, 1980, 1978, 1975, 1974, 1970, 1968, 1966, 1965, 1964, 1963, 1962, 1960, 1957, 1955, 1950, 1946, 1945, 1942, 1940, 1936, 1935, 1931, 1930, 1926, 1925, 1922
4143 CHEENEY ST	2017, 2014, 2009, 2006, 2004, 2001, 2000, 1999, 1996, 1994, 1986, 1982, 1978, 1968, 1966, 1965, 1964, 1962, 1960, 1957, 1955, 1950, 1946, 1945, 1942, 1940, 1936, 1935, 1931, 1930, 1926, 1925, 1922
4143 CHEENEY ST	2009, 2006, 2001, 2000, 1999, 1996, 1991, 1986, 1985, 1982, 1980, 1978, 1975, 1974, 1970, 1968, 1966, 1965, 1964, 1963, 1962, 1960, 1957, 1955, 1950, 1946, 1945, 1942, 1940, 1936, 1935, 1931, 1930, 1926, 1925, 1922
4144 CHEENEY	2017, 2014, 2009, 2006, 2004, 2000, 1999, 1996, 1994, 1991, 1986, 1985, 1982, 1980, 1978, 1975, 1974, 1970, 1968, 1966, 1965, 1964, 1963, 1962, 1960, 1957, 1955, 1950, 1946, 1945, 1942, 1940, 1936, 1935, 1931, 1930, 1926, 1925, 1922
4144 CHEENEY ST	2017, 2014, 2009, 2006, 2004, 2001, 2000, 1999, 1996, 1994, 1991, 1986, 1985, 1982, 1978, 1968, 1966, 1965, 1964, 1963, 1962, 1960, 1957, 1955, 1950, 1946, 1945, 1942, 1940, 1936, 1935, 1931, 1930, 1926, 1925, 1922
4144 CHEENEY ST	2017, 2014, 2006, 2001, 2000, 1996, 1994, 1991, 1986, 1985, 1982, 1980, 1978, 1975, 1974, 1970, 1968, 1966, 1965, 1964, 1963, 1962, 1960, 1957, 1955, 1950, 1946, 1945, 1942, 1940, 1936, 1935, 1931, 1930, 1926, 1925, 1922
4144 DAVIS	2017, 2014, 2009, 2006, 2004, 2001, 2000, 1999, 1994, 1991, 1986, 1985, 1982, 1980, 1978, 1975, 1974, 1970, 1968, 1966, 1965, 1964, 1963, 1962, 1960, 1957, 1955, 1950, 1946, 1945, 1942, 1940, 1936, 1935, 1931, 1930, 1926, 1925, 1922
4144 DAVIS ST	2017, 2014, 2009, 2006, 2004, 2000, 1999, 1996, 1994, 1991, 1986, 1985, 1982, 1980, 1978, 1975, 1974, 1970, 1968, 1966, 1965, 1964, 1963, 1962, 1960, 1957, 1955, 1950, 1946, 1945, 1942, 1940, 1936, 1935, 1931, 1930, 1926, 1925, 1922
4144 DAVIS ST	2006, 2001, 2000, 1996, 1994, 1991, 1986, 1985, 1982, 1980, 1978, 1975, 1974, 1970, 1968, 1966, 1965, 1964, 1963, 1962, 1960, 1957, 1955, 1950, 1946, 1945, 1942, 1940, 1936, 1935, 1931, 1930, 1926, 1925, 1922
4152 DAVIS	2017, 2014, 2009, 2006, 2004, 2001, 2000, 1999, 1996, 1994, 1985, 1982, 1978, 1975, 1974, 1970, 1968, 1966, 1965, 1964, 1962, 1960, 1957, 1955, 1950, 1946, 1945, 1942, 1940, 1936, 1935, 1931, 1930, 1926, 1925, 1922
4152 DAVIS ST	2017, 2014, 2009, 2006, 2004, 2000, 1999, 1996, 1994, 1986, 1982, 1980, 1978, 1968, 1966, 1965, 1964, 1963, 1962, 1960, 1957, 1955, 1950, 1946, 1945, 1942, 1940, 1936, 1935, 1931, 1930, 1926, 1925, 1922
4152 DAVIS ST	2014, 2006, 2001, 2000, 1996, 1994, 1991, 1986, 1985, 1982, 1980, 1978, 1975, 1974, 1970, 1968, 1966, 1965, 1964, 1963, 1962, 1960, 1957, 1955, 1950, 1946, 1945, 1942, 1940, 1936, 1935, 1931, 1930, 1926, 1925, 1922
4153 CHEENEY	2017, 2014, 2009, 2006, 2004, 2000, 1999, 1996, 1994, 1991, 1986, 1985, 1982, 1980, 1978, 1975, 1974, 1970, 1968, 1966, 1965, 1964, 1963, 1962, 1960, 1957, 1955, 1950, 1946, 1945, 1942, 1940, 1936, 1935, 1931, 1930, 1926, 1925, 1922
4153 CHEENEY ST	2017, 2014, 2009, 2006, 2004, 2001, 2000, 1999, 1996, 1994, 1986, 1982, 1980, 1978, 1975, 1968, 1966, 1965, 1964, 1963, 1962, 1960, 1957, 1955, 1950, 1946, 1945, 1942, 1940, 1936, 1935, 1931, 1930, 1926, 1925, 1922
4153 CHEENEY ST	2006, 2001, 2000, 1996, 1994, 1991, 1986, 1985, 1982, 1980, 1978, 1975, 1974, 1970, 1968, 1966, 1965, 1964, 1963, 1962, 1960, 1957, 1955, 1950, 1946, 1945, 1942, 1940, 1936, 1935, 1931, 1930, 1926, 1925, 1922

FINDINGS

Address Researched	Address Not Identified in Research Source
4154 CHEENEY	2017, 2014, 2009, 2006, 2004, 2000, 1999, 1996, 1994, 1991, 1986, 1985, 1982, 1980, 1978, 1975, 1974, 1970, 1968, 1966, 1965, 1964, 1963, 1962, 1960, 1957, 1955, 1950, 1946, 1945, 1942, 1940, 1936, 1935, 1931, 1930, 1926, 1925, 1922
4154 CHEENEY ST	2017, 2014, 2009, 2006, 2004, 2001, 2000, 1999, 1996, 1994, 1986, 1982, 1980, 1978, 1968, 1966, 1965, 1964, 1962, 1960, 1957, 1955, 1950, 1946, 1945, 1942, 1940, 1936, 1935, 1931, 1930, 1926, 1925, 1922
4154 CHEENEY ST	2006, 2001, 2000, 1996, 1994, 1991, 1986, 1985, 1982, 1980, 1978, 1975, 1974, 1970, 1968, 1966, 1965, 1964, 1963, 1962, 1960, 1957, 1955, 1950, 1946, 1945, 1942, 1940, 1936, 1935, 1931, 1930, 1926, 1925, 1922
4155 CHEENEY ST	2006, 2001, 2000, 1996, 1994, 1991, 1986, 1985, 1982, 1980, 1978, 1975, 1974, 1970, 1968, 1966, 1965, 1964, 1963, 1962, 1960, 1957, 1955, 1950, 1946, 1945, 1942, 1940, 1936, 1935, 1931, 1930, 1926, 1925, 1922
4161 DAVIS ST	2006, 2001, 2000, 1996, 1991, 1986, 1985, 1982, 1980, 1978, 1975, 1974, 1970, 1968, 1966, 1965, 1964, 1963, 1962, 1960, 1957, 1955, 1950, 1946, 1945, 1942, 1940, 1936, 1935, 1931, 1930, 1926, 1925, 1922
4161 DAVIS ST	2017, 2014, 2009, 2006, 2004, 2000, 1999, 1996, 1994, 1991, 1986, 1985, 1982, 1980, 1978, 1975, 1974, 1970, 1968, 1966, 1965, 1964, 1963, 1962, 1960, 1957, 1955, 1950, 1946, 1945, 1942, 1940, 1936, 1935, 1931, 1930, 1926, 1925, 1922
4162 DAVIS	2017, 2014, 2009, 2006, 2004, 2001, 2000, 1999, 1996, 1994, 1986, 1985, 1982, 1978, 1975, 1974, 1970, 1968, 1966, 1965, 1964, 1962, 1960, 1957, 1955, 1950, 1946, 1945, 1942, 1940, 1936, 1935, 1931, 1930, 1926, 1925, 1922
4162 DAVIS ST	2017, 2014, 2009, 2006, 2004, 2000, 1999, 1996, 1994, 1986, 1982, 1980, 1978, 1975, 1968, 1966, 1965, 1964, 1963, 1962, 1960, 1957, 1955, 1950, 1946, 1945, 1942, 1940, 1936, 1935, 1931, 1930, 1926, 1925, 1922
4162 DAVIS ST	2017, 2009, 2006, 2001, 2000, 1996, 1994, 1991, 1986, 1985, 1982, 1980, 1978, 1975, 1974, 1970, 1968, 1966, 1965, 1964, 1963, 1962, 1960, 1957, 1955, 1950, 1946, 1945, 1942, 1940, 1936, 1935, 1931, 1930, 1926, 1925, 1922
4163 CHEENEY	2017, 2014, 2009, 2006, 2004, 2000, 1999, 1996, 1994, 1991, 1986, 1985, 1982, 1980, 1978, 1975, 1974, 1970, 1968, 1966, 1965, 1964, 1963, 1962, 1960, 1957, 1955, 1950, 1946, 1945, 1942, 1940, 1936, 1935, 1931, 1930, 1926, 1925, 1922
4163 CHEENEY ST	2017, 2014, 2009, 2006, 2004, 2001, 2000, 1999, 1996, 1994, 1982, 1980, 1978, 1968, 1966, 1965, 1964, 1962, 1960, 1957, 1955, 1950, 1946, 1945, 1942, 1940, 1936, 1935, 1931, 1930, 1926, 1925, 1922
4163 CHEENEY ST	2006, 2004, 2001, 2000, 1999, 1996, 1994, 1991, 1986, 1985, 1982, 1980, 1978, 1975, 1974, 1970, 1968, 1966, 1965, 1964, 1963, 1962, 1960, 1957, 1955, 1950, 1946, 1945, 1942, 1940, 1936, 1935, 1931, 1930, 1926, 1925, 1922
4164 CHEENEY	2017, 2014, 2009, 2006, 2004, 2000, 1999, 1996, 1994, 1991, 1985, 1982, 1980, 1978, 1975, 1974, 1970, 1968, 1966, 1965, 1964, 1963, 1962, 1960, 1957, 1955, 1950, 1946, 1945, 1942, 1940, 1936, 1935, 1931, 1930, 1926, 1925, 1922
4164 CHEENEY ST	2017, 2014, 2009, 2006, 2004, 2001, 2000, 1999, 1996, 1994, 1991, 1986, 1982, 1978, 1975, 1968, 1966, 1965, 1964, 1963, 1962, 1960, 1957, 1955, 1950, 1946, 1945, 1942, 1940, 1936, 1935, 1931, 1930, 1926, 1925, 1922
4164 CHEENEY ST	2006, 2001, 2000, 1996, 1994, 1991, 1986, 1985, 1982, 1980, 1978, 1975, 1974, 1970, 1968, 1966, 1965, 1964, 1963, 1962, 1960, 1957, 1955, 1950, 1946, 1945, 1942, 1940, 1936, 1935, 1931, 1930, 1926, 1925, 1922
4165 CHEENEY ST	2017, 2006, 2001, 2000, 1996, 1994, 1991, 1986, 1985, 1982, 1980, 1978, 1975, 1974, 1970, 1968, 1966, 1965, 1964, 1963, 1962, 1960, 1957, 1955, 1950, 1946, 1945, 1942, 1940, 1936, 1935, 1931, 1930, 1926, 1925, 1922

FINDINGS

Address Researched	Address Not Identified in Research Source
4166 CHEENEY	2017, 2014, 2009, 2006, 2004, 2000, 1999, 1996, 1994, 1991, 1986, 1985, 1982, 1980, 1978, 1975, 1974, 1970, 1968, 1966, 1965, 1964, 1963, 1962, 1960, 1957, 1955, 1950, 1946, 1945, 1942, 1940, 1936, 1935, 1931, 1930, 1926, 1925, 1922
4166 CHEENEY ST	2017, 2014, 2009, 2006, 2004, 2001, 2000, 1999, 1996, 1994, 1986, 1985, 1982, 1980, 1978, 1975, 1968, 1966, 1965, 1964, 1963, 1962, 1960, 1957, 1955, 1950, 1946, 1945, 1942, 1940, 1936, 1935, 1931, 1930, 1926, 1925, 1922
4166 CHEENEY ST	2006, 2001, 2000, 1996, 1994, 1991, 1986, 1985, 1982, 1980, 1978, 1975, 1974, 1970, 1968, 1966, 1965, 1964, 1963, 1962, 1960, 1957, 1955, 1950, 1946, 1945, 1942, 1940, 1936, 1935, 1931, 1930, 1926, 1925, 1922
4171 DAVIS ST	2006, 2001, 2000, 1996, 1994, 1991, 1986, 1985, 1982, 1980, 1978, 1975, 1974, 1970, 1968, 1966, 1965, 1964, 1963, 1962, 1960, 1957, 1955, 1950, 1946, 1945, 1942, 1940, 1936, 1935, 1931, 1930, 1926, 1925, 1922
4171 DAVIS ST	2017, 2014, 2009, 2006, 2004, 2000, 1999, 1996, 1994, 1991, 1986, 1985, 1982, 1980, 1978, 1975, 1974, 1970, 1968, 1966, 1965, 1964, 1963, 1962, 1960, 1957, 1955, 1950, 1946, 1945, 1942, 1940, 1936, 1935, 1931, 1930, 1926, 1925, 1922
4172 DAVIS ST	2017, 2014, 2009, 2006, 2004, 2000, 1999, 1996, 1994, 1991, 1986, 1985, 1982, 1980, 1978, 1975, 1968, 1966, 1965, 1964, 1963, 1962, 1960, 1957, 1955, 1950, 1946, 1945, 1942, 1940, 1936, 1935, 1931, 1930, 1926, 1925, 1922
4172 DAVIS ST	2009, 2006, 2001, 2000, 1999, 1996, 1994, 1991, 1986, 1985, 1982, 1980, 1978, 1975, 1974, 1970, 1968, 1966, 1965, 1964, 1963, 1962, 1960, 1957, 1955, 1950, 1946, 1945, 1942, 1940, 1936, 1935, 1931, 1930, 1926, 1925, 1922
4173 CHEENEY	2017, 2014, 2009, 2006, 2004, 2000, 1999, 1996, 1994, 1991, 1986, 1985, 1982, 1978, 1975, 1974, 1970, 1968, 1966, 1965, 1964, 1963, 1962, 1960, 1957, 1955, 1950, 1946, 1945, 1942, 1940, 1936, 1935, 1931, 1930, 1926, 1925, 1922
4173 CHEENEY ST	2017, 2014, 2009, 2006, 2004, 2001, 2000, 1999, 1996, 1994, 1991, 1986, 1982, 1980, 1978, 1975, 1968, 1966, 1965, 1964, 1962, 1960, 1957, 1955, 1950, 1946, 1945, 1942, 1940, 1936, 1935, 1931, 1930, 1926, 1925, 1922
4173 CHEENEY ST	2006, 2001, 2000, 1996, 1994, 1991, 1986, 1985, 1982, 1980, 1978, 1975, 1974, 1970, 1968, 1966, 1965, 1964, 1963, 1962, 1960, 1957, 1955, 1950, 1946, 1945, 1942, 1940, 1936, 1935, 1931, 1930, 1926, 1925, 1922
4174 CHEENEY	2017, 2014, 2009, 2006, 2004, 2000, 1999, 1996, 1994, 1991, 1986, 1985, 1982, 1980, 1978, 1975, 1974, 1970, 1968, 1966, 1965, 1964, 1963, 1962, 1960, 1957, 1955, 1950, 1946, 1945, 1942, 1940, 1936, 1935, 1931, 1930, 1926, 1925, 1922
4174 CHEENEY ST	2017, 2014, 2009, 2006, 2004, 2001, 2000, 1999, 1996, 1994, 1986, 1982, 1980, 1978, 1968, 1966, 1965, 1964, 1962, 1960, 1957, 1955, 1950, 1946, 1945, 1942, 1940, 1936, 1935, 1931, 1930, 1926, 1925, 1922
4174 CHEENEY ST	2017, 2006, 2004, 2001, 2000, 1996, 1991, 1986, 1985, 1982, 1980, 1978, 1975, 1974, 1970, 1968, 1966, 1965, 1964, 1963, 1962, 1960, 1957, 1955, 1950, 1946, 1945, 1942, 1940, 1936, 1935, 1931, 1930, 1926, 1925, 1922
4191 DAVIS	2017, 2014, 2009, 2006, 2004, 2001, 2000, 1999, 1994, 1991, 1986, 1985, 1982, 1980, 1978, 1975, 1974, 1970, 1968, 1966, 1965, 1964, 1962, 1960, 1957, 1955, 1950, 1946, 1945, 1942, 1940, 1936, 1935, 1931, 1930, 1926, 1925, 1922
4191 DAVIS ST	2017, 2014, 2009, 2006, 2004, 2000, 1999, 1996, 1994, 1991, 1986, 1982, 1980, 1978, 1968, 1966, 1965, 1964, 1963, 1962, 1960, 1957, 1955, 1950, 1946, 1945, 1942, 1940, 1936, 1935, 1931, 1930, 1926, 1925, 1922
4191 DAVIS ST	2014, 2006, 2001, 2000, 1996, 1994, 1991, 1986, 1985, 1982, 1980, 1978, 1975, 1974, 1970, 1968, 1966, 1965, 1964, 1963, 1962, 1960, 1957, 1955, 1950, 1946, 1945, 1942, 1940, 1936, 1935, 1931, 1930, 1926, 1925, 1922

FINDINGS

Address Researched	Address Not Identified in Research Source
4192 DAVIS	2017, 2014, 2009, 2006, 2004, 2001, 2000, 1999, 1994, 1985, 1982, 1980, 1978, 1975, 1974, 1970, 1968, 1966, 1965, 1964, 1962, 1960, 1957, 1955, 1950, 1946, 1945, 1942, 1940, 1936, 1935, 1931, 1930, 1926, 1925, 1922
4192 DAVIS ST	2017, 2014, 2009, 2006, 2004, 2000, 1999, 1996, 1994, 1986, 1982, 1980, 1978, 1968, 1966, 1965, 1964, 1963, 1962, 1960, 1957, 1955, 1950, 1946, 1945, 1942, 1940, 1936, 1935, 1931, 1930, 1926, 1925, 1922
4192 DAVIS ST	2017, 2006, 2001, 2000, 1996, 1991, 1986, 1985, 1982, 1980, 1978, 1975, 1974, 1970, 1968, 1966, 1965, 1964, 1963, 1962, 1960, 1957, 1955, 1950, 1946, 1945, 1942, 1940, 1936, 1935, 1931, 1930, 1926, 1925, 1922
4193 CHEENEY	2017, 2014, 2009, 2006, 2004, 2000, 1999, 1996, 1994, 1991, 1986, 1985, 1982, 1980, 1978, 1975, 1974, 1970, 1968, 1966, 1965, 1964, 1963, 1962, 1960, 1957, 1955, 1950, 1946, 1945, 1942, 1940, 1936, 1935, 1931, 1930, 1926, 1925, 1922
4193 CHEENEY ST	2017, 2014, 2009, 2006, 2004, 2001, 2000, 1999, 1996, 1994, 1991, 1986, 1985, 1982, 1980, 1978, 1968, 1966, 1965, 1964, 1963, 1962, 1960, 1957, 1955, 1950, 1946, 1945, 1942, 1940, 1936, 1935, 1931, 1930, 1926, 1925, 1922
4193 CHEENEY ST	2006, 2001, 2000, 1996, 1994, 1991, 1986, 1985, 1982, 1980, 1978, 1975, 1974, 1970, 1968, 1966, 1965, 1964, 1963, 1962, 1960, 1957, 1955, 1950, 1946, 1945, 1942, 1940, 1936, 1935, 1931, 1930, 1926, 1925, 1922
4194 CHEENEY	2017, 2014, 2009, 2006, 2004, 2000, 1999, 1996, 1994, 1991, 1986, 1985, 1982, 1980, 1978, 1975, 1974, 1970, 1968, 1966, 1965, 1964, 1963, 1962, 1960, 1957, 1955, 1950, 1946, 1945, 1942, 1940, 1936, 1935, 1931, 1930, 1926, 1925, 1922
4194 CHEENEY ST	2017, 2014, 2009, 2006, 2004, 2001, 2000, 1999, 1996, 1994, 1986, 1985, 1982, 1978, 1968, 1966, 1965, 1964, 1962, 1960, 1957, 1955, 1950, 1946, 1945, 1942, 1940, 1936, 1935, 1931, 1930, 1926, 1925, 1922
4194 CHEENEY ST	2014, 2006, 2001, 2000, 1996, 1994, 1991, 1986, 1985, 1982, 1980, 1978, 1975, 1974, 1970, 1968, 1966, 1965, 1964, 1963, 1962, 1960, 1957, 1955, 1950, 1946, 1945, 1942, 1940, 1936, 1935, 1931, 1930, 1926, 1925, 1922
4200 BASSETT ST	2006, 2001, 2000, 1996, 1994, 1991, 1986, 1985, 1982, 1980, 1978, 1975, 1974, 1970, 1968, 1966, 1965, 1964, 1963, 1962, 1960, 1957, 1955, 1950, 1946, 1945, 1942, 1940, 1936, 1935, 1931, 1930, 1926, 1925, 1922
4200 BASSETT ST	2017, 2014, 2009, 2006, 2004, 2000, 1999, 1996, 1994, 1986, 1985, 1982, 1978, 1968, 1966, 1965, 1964, 1962, 1960, 1957, 1955, 1950, 1946, 1945, 1942, 1940, 1936, 1935, 1931, 1930, 1926, 1925, 1922
4200 CHEENEY	2017, 2014, 2009, 2006, 2004, 2000, 1999, 1996, 1994, 1991, 1986, 1985, 1982, 1980, 1978, 1975, 1974, 1970, 1968, 1966, 1965, 1964, 1963, 1962, 1960, 1957, 1955, 1950, 1946, 1945, 1942, 1940, 1936, 1935, 1931, 1930, 1926, 1925, 1922
4200 CHEENEY ST	2006, 2004, 2001, 2000, 1999, 1996, 1994, 1991, 1986, 1985, 1982, 1980, 1978, 1975, 1974, 1970, 1968, 1966, 1965, 1964, 1963, 1962, 1960, 1957, 1955, 1950, 1946, 1945, 1942, 1940, 1936, 1935, 1931, 1930, 1926, 1925, 1922
4201 BURTON DR	2017, 2014, 2006, 2001, 2000, 1996, 1991, 1986, 1985, 1982, 1980, 1978, 1975, 1974, 1970, 1968, 1966, 1965, 1964, 1963, 1962, 1960, 1957, 1955, 1950, 1946, 1945, 1942, 1940, 1936, 1935, 1931, 1930, 1926, 1925, 1922
4201 Burton Drive	2017, 2014, 2009, 2006, 2004, 2000, 1999, 1994, 1991, 1982, 1980, 1978, 1975, 1974, 1970, 1968, 1966, 1965, 1964, 1963, 1962, 1960, 1957, 1955, 1950, 1946, 1945, 1942, 1940, 1936, 1935, 1931, 1930, 1926, 1925, 1922
4203 CHEENEY	2017, 2014, 2009, 2006, 2004, 2000, 1999, 1996, 1994, 1991, 1985, 1982, 1980, 1978, 1975, 1974, 1970, 1968, 1966, 1965, 1964, 1963, 1962, 1960, 1957, 1955, 1950, 1946, 1945, 1942, 1940, 1936, 1935, 1931, 1930, 1926, 1925, 1922

FINDINGS

Address Researched	Address Not Identified in Research Source
4203 CHEENEY ST	2017, 2014, 2009, 2006, 2004, 2001, 2000, 1999, 1996, 1994, 1986, 1982, 1980, 1978, 1975, 1968, 1966, 1965, 1964, 1963, 1962, 1960, 1957, 1955, 1950, 1946, 1945, 1942, 1940, 1936, 1935, 1931, 1930, 1926, 1925, 1922
4203 CHEENEY ST	2017, 2006, 2004, 2001, 2000, 1996, 1994, 1991, 1986, 1985, 1982, 1980, 1978, 1975, 1974, 1970, 1968, 1966, 1965, 1964, 1963, 1962, 1960, 1957, 1955, 1950, 1946, 1945, 1942, 1940, 1936, 1935, 1931, 1930, 1926, 1925, 1922
4204 CHEENEY	2017, 2014, 2009, 2006, 2004, 2000, 1999, 1996, 1994, 1991, 1985, 1982, 1980, 1978, 1975, 1974, 1970, 1968, 1966, 1965, 1964, 1963, 1962, 1960, 1957, 1955, 1950, 1946, 1945, 1942, 1940, 1936, 1935, 1931, 1930, 1926, 1925, 1922
4204 CHEENEY ST	2017, 2014, 2009, 2006, 2004, 2001, 2000, 1999, 1996, 1994, 1986, 1982, 1980, 1978, 1968, 1966, 1965, 1964, 1962, 1960, 1957, 1955, 1950, 1946, 1945, 1942, 1940, 1936, 1935, 1931, 1930, 1926, 1925, 1922
4204 CHEENEY ST	2006, 2001, 2000, 1996, 1991, 1986, 1985, 1982, 1980, 1978, 1975, 1974, 1970, 1968, 1966, 1965, 1964, 1963, 1962, 1960, 1957, 1955, 1950, 1946, 1945, 1942, 1940, 1936, 1935, 1931, 1930, 1926, 1925, 1922
4205 CHEENEY ST	2017, 2009, 2006, 2004, 2001, 2000, 1999, 1996, 1994, 1991, 1986, 1985, 1982, 1980, 1978, 1975, 1974, 1970, 1968, 1966, 1965, 1964, 1963, 1962, 1960, 1957, 1955, 1950, 1946, 1945, 1942, 1940, 1936, 1935, 1931, 1930, 1926, 1925, 1922
4210 BASSETT ST	2006, 2001, 2000, 1996, 1994, 1991, 1986, 1985, 1982, 1980, 1978, 1975, 1974, 1970, 1968, 1966, 1965, 1964, 1963, 1962, 1960, 1957, 1955, 1950, 1946, 1945, 1942, 1940, 1936, 1935, 1931, 1930, 1926, 1925, 1922
4210 BASSETT ST	2017, 2014, 2009, 2006, 2004, 2000, 1999, 1996, 1994, 1986, 1985, 1982, 1980, 1978, 1975, 1974, 1970, 1968, 1966, 1965, 1964, 1963, 1962, 1960, 1957, 1955, 1950, 1946, 1945, 1942, 1940, 1936, 1935, 1931, 1930, 1926, 1925, 1922
4210 RAMSHALL PL	2017, 2014, 2009, 2006, 2004, 2000, 1999, 1996, 1994, 1991, 1986, 1985, 1982, 1980, 1978, 1975, 1974, 1970, 1968, 1966, 1965, 1964, 1963, 1962, 1960, 1957, 1955, 1950, 1946, 1945, 1942, 1940, 1936, 1935, 1931, 1930, 1926, 1925, 1922
4210 RAMSHALL PL	2017, 2006, 2001, 2000, 1999, 1996, 1994, 1991, 1986, 1985, 1982, 1980, 1978, 1975, 1974, 1970, 1968, 1966, 1965, 1964, 1963, 1962, 1960, 1957, 1955, 1950, 1946, 1945, 1942, 1940, 1936, 1935, 1931, 1930, 1926, 1925, 1922
4212 DAVIS ST	2006, 2001, 2000, 1996, 1994, 1991, 1986, 1985, 1982, 1980, 1978, 1975, 1974, 1970, 1968, 1966, 1965, 1964, 1963, 1962, 1960, 1957, 1955, 1950, 1946, 1945, 1942, 1940, 1936, 1935, 1931, 1930, 1926, 1925, 1922
4220 BASSETT	2017, 2014, 2009, 2006, 2004, 2001, 2000, 1999, 1996, 1994, 1991, 1985, 1982, 1980, 1978, 1975, 1974, 1970, 1968, 1966, 1965, 1964, 1963, 1962, 1960, 1957, 1955, 1950, 1946, 1945, 1942, 1940, 1936, 1935, 1931, 1930, 1926, 1925, 1922
4220 BASSETT ST	2017, 2014, 2009, 2006, 2004, 2000, 1999, 1996, 1994, 1986, 1982, 1980, 1978, 1975, 1968, 1966, 1965, 1964, 1963, 1962, 1960, 1957, 1955, 1950, 1946, 1945, 1942, 1940, 1936, 1935, 1931, 1930, 1926, 1925, 1922
4220 BASSETT ST	2006, 2001, 2000, 1996, 1994, 1991, 1986, 1985, 1982, 1980, 1978, 1975, 1974, 1970, 1968, 1966, 1965, 1964, 1963, 1962, 1960, 1957, 1955, 1950, 1946, 1945, 1942, 1940, 1936, 1935, 1931, 1930, 1926, 1925, 1922
4220 RAMSHALL PL	2006, 2001, 2000, 1996, 1994, 1991, 1986, 1985, 1982, 1980, 1978, 1975, 1974, 1970, 1968, 1966, 1965, 1964, 1963, 1962, 1960, 1957, 1955, 1950, 1946, 1945, 1942, 1940, 1936, 1935, 1931, 1930, 1926, 1925, 1922
4220 RAMSHALL PL	2017, 2014, 2009, 2006, 2004, 2000, 1999, 1996, 1994, 1991, 1986, 1985, 1982, 1980, 1978, 1975, 1974, 1970, 1968, 1966, 1965, 1964, 1963, 1962, 1960, 1957, 1955, 1950, 1946, 1945, 1942, 1940, 1936, 1935, 1931, 1930, 1926, 1925, 1922

FINDINGS

Address Researched	Address Not Identified in Research Source
4222 DAVIS	2017, 2014, 2009, 2006, 2004, 2001, 2000, 1999, 1996, 1994, 1991, 1986, 1985, 1982, 1980, 1978, 1975, 1974, 1970, 1968, 1966, 1965, 1964, 1962, 1960, 1957, 1955, 1950, 1946, 1945, 1942, 1940, 1936, 1935, 1931, 1930, 1926, 1925, 1922
4222 DAVIS ST	2017, 2014, 2009, 2006, 2004, 2000, 1999, 1996, 1994, 1991, 1986, 1985, 1982, 1980, 1978, 1968, 1966, 1965, 1964, 1963, 1962, 1960, 1957, 1955, 1950, 1946, 1945, 1942, 1940, 1936, 1935, 1931, 1930, 1926, 1925, 1922
4222 DAVIS ST	2009, 2006, 2001, 2000, 1999, 1996, 1994, 1991, 1986, 1985, 1982, 1980, 1978, 1975, 1974, 1970, 1968, 1966, 1965, 1964, 1963, 1962, 1960, 1957, 1955, 1950, 1946, 1945, 1942, 1940, 1936, 1935, 1931, 1930, 1926, 1925, 1922
4224 CHEENEY	2017, 2014, 2009, 2006, 2004, 2000, 1999, 1994, 1991, 1985, 1982, 1980, 1978, 1975, 1974, 1970, 1968, 1966, 1965, 1964, 1963, 1962, 1960, 1957, 1955, 1950, 1946, 1945, 1942, 1940, 1936, 1935, 1931, 1930, 1926, 1925, 1922
4224 CHEENEY ST	2017, 2014, 2009, 2006, 2004, 2001, 2000, 1999, 1996, 1994, 1982, 1978, 1968, 1966, 1965, 1964, 1962, 1960, 1957, 1955, 1950, 1946, 1945, 1942, 1940, 1936, 1935, 1931, 1930, 1926, 1925, 1922
4224 CHEENEY ST	2006, 2001, 2000, 1996, 1991, 1986, 1985, 1982, 1980, 1978, 1975, 1974, 1970, 1968, 1966, 1965, 1964, 1963, 1962, 1960, 1957, 1955, 1950, 1946, 1945, 1942, 1940, 1936, 1935, 1931, 1930, 1926, 1925, 1922
4230 BASSETT ST	2006, 2001, 2000, 1996, 1994, 1991, 1986, 1985, 1982, 1980, 1978, 1975, 1974, 1970, 1968, 1966, 1965, 1964, 1963, 1962, 1960, 1957, 1955, 1950, 1946, 1945, 1942, 1940, 1936, 1935, 1931, 1930, 1926, 1925, 1922
4230 BASSETT ST	2017, 2014, 2009, 2006, 2004, 2000, 1999, 1996, 1994, 1991, 1986, 1985, 1982, 1980, 1978, 1975, 1974, 1970, 1968, 1966, 1965, 1964, 1963, 1962, 1960, 1957, 1955, 1950, 1946, 1945, 1942, 1940, 1936, 1935, 1931, 1930, 1926, 1925, 1922
4230 DAVIS ST	2017, 2014, 2009, 2006, 2004, 2000, 1999, 1996, 1994, 1991, 1986, 1985, 1982, 1980, 1978, 1975, 1974, 1970, 1968, 1966, 1965, 1964, 1963, 1962, 1960, 1957, 1955, 1950, 1946, 1945, 1942, 1940, 1936, 1935, 1931, 1930, 1926, 1925, 1922
4230 DAVIS ST	2017, 2014, 2006, 2001, 2000, 1996, 1994, 1991, 1986, 1985, 1982, 1980, 1978, 1975, 1974, 1970, 1968, 1966, 1965, 1964, 1963, 1962, 1960, 1957, 1955, 1950, 1946, 1945, 1942, 1940, 1936, 1935, 1931, 1930, 1926, 1925, 1922
4230 RAMSHALL PL	2017, 2006, 2001, 2000, 1996, 1994, 1991, 1986, 1985, 1982, 1980, 1978, 1975, 1974, 1970, 1968, 1966, 1965, 1964, 1963, 1962, 1960, 1957, 1955, 1950, 1946, 1945, 1942, 1940, 1936, 1935, 1931, 1930, 1926, 1925, 1922
4230 RAMSHALL PL	2017, 2014, 2009, 2006, 2004, 2000, 1999, 1996, 1994, 1991, 1986, 1985, 1982, 1980, 1978, 1975, 1974, 1970, 1968, 1966, 1965, 1964, 1963, 1962, 1960, 1957, 1955, 1950, 1946, 1945, 1942, 1940, 1936, 1935, 1931, 1930, 1926, 1925, 1922
4231 DAVIS	2017, 2014, 2009, 2006, 2004, 2001, 2000, 1999, 1994, 1986, 1985, 1982, 1978, 1975, 1974, 1970, 1968, 1966, 1965, 1964, 1963, 1962, 1960, 1957, 1955, 1950, 1946, 1945, 1942, 1940, 1936, 1935, 1931, 1930, 1926, 1925, 1922
4231 DAVIS ST	2017, 2014, 2009, 2006, 2004, 2000, 1999, 1996, 1994, 1986, 1982, 1980, 1978, 1975, 1968, 1966, 1965, 1964, 1963, 1962, 1960, 1957, 1955, 1950, 1946, 1945, 1942, 1940, 1936, 1935, 1931, 1930, 1926, 1925, 1922
4231 DAVIS ST	2006, 2001, 2000, 1996, 1991, 1986, 1985, 1982, 1980, 1978, 1975, 1974, 1970, 1968, 1966, 1965, 1964, 1963, 1962, 1960, 1957, 1955, 1950, 1946, 1945, 1942, 1940, 1936, 1935, 1931, 1930, 1926, 1925, 1922
4232 DAVIS ST	2006, 2001, 2000, 1996, 1994, 1991, 1986, 1985, 1982, 1980, 1978, 1975, 1974, 1970, 1968, 1966, 1965, 1964, 1963, 1962, 1960, 1957, 1955, 1950, 1946, 1945, 1942, 1940, 1936, 1935, 1931, 1930, 1926, 1925, 1922

FINDINGS

Address Researched	Address Not Identified in Research Source
4232 DAVIS ST	2017, 2014, 2009, 2006, 2004, 2000, 1999, 1996, 1994, 1991, 1986, 1985, 1982, 1980, 1978, 1975, 1974, 1970, 1968, 1966, 1965, 1964, 1963, 1962, 1960, 1957, 1955, 1950, 1946, 1945, 1942, 1940, 1936, 1935, 1931, 1930, 1926, 1925, 1922
4234 CHEENEY	2017, 2014, 2009, 2006, 2004, 2000, 1999, 1996, 1994, 1991, 1986, 1985, 1982, 1980, 1978, 1975, 1974, 1970, 1968, 1966, 1965, 1964, 1963, 1962, 1960, 1957, 1955, 1950, 1946, 1945, 1942, 1940, 1936, 1935, 1931, 1930, 1926, 1925, 1922
4234 CHEENEY ST	2017, 2014, 2009, 2006, 2004, 2001, 2000, 1999, 1996, 1994, 1991, 1986, 1982, 1978, 1975, 1968, 1966, 1965, 1964, 1963, 1962, 1960, 1957, 1955, 1950, 1946, 1945, 1942, 1940, 1936, 1935, 1931, 1930, 1926, 1925, 1922
4234 CHEENEY ST	2006, 2001, 2000, 1996, 1994, 1991, 1986, 1985, 1982, 1980, 1978, 1975, 1974, 1970, 1968, 1966, 1965, 1964, 1963, 1962, 1960, 1957, 1955, 1950, 1946, 1945, 1942, 1940, 1936, 1935, 1931, 1930, 1926, 1925, 1922
4236 CHEENEY	2017, 2014, 2009, 2006, 2004, 2000, 1999, 1996, 1994, 1991, 1986, 1985, 1982, 1980, 1978, 1975, 1974, 1970, 1968, 1966, 1965, 1964, 1963, 1962, 1960, 1957, 1955, 1950, 1946, 1945, 1942, 1940, 1936, 1935, 1931, 1930, 1926, 1925, 1922
4236 CHEENEY ST	2017, 2014, 2009, 2006, 2004, 2001, 2000, 1999, 1996, 1994, 1986, 1985, 1982, 1980, 1978, 1975, 1974, 1970, 1968, 1966, 1965, 1964, 1963, 1962, 1960, 1957, 1955, 1950, 1946, 1945, 1942, 1940, 1936, 1935, 1931, 1930, 1926, 1925, 1922
4236 CHEENEY ST	2017, 2006, 2001, 2000, 1996, 1991, 1986, 1985, 1982, 1980, 1978, 1975, 1974, 1970, 1968, 1966, 1965, 1964, 1963, 1962, 1960, 1957, 1955, 1950, 1946, 1945, 1942, 1940, 1936, 1935, 1931, 1930, 1926, 1925, 1922
4240 BASSETT ST	2014, 2006, 2001, 2000, 1996, 1994, 1991, 1986, 1985, 1982, 1980, 1978, 1975, 1974, 1970, 1968, 1966, 1965, 1964, 1963, 1962, 1960, 1957, 1955, 1950, 1946, 1945, 1942, 1940, 1936, 1935, 1931, 1930, 1926, 1925, 1922
4240 BASSETT ST	2017, 2014, 2009, 2006, 2004, 2000, 1999, 1996, 1994, 1991, 1986, 1985, 1982, 1980, 1978, 1975, 1968, 1966, 1965, 1964, 1963, 1962, 1960, 1957, 1955, 1950, 1946, 1945, 1942, 1940, 1936, 1935, 1931, 1930, 1926, 1925, 1922
4240 RAMSHALL PL	2006, 2001, 2000, 1996, 1994, 1991, 1986, 1985, 1982, 1980, 1978, 1975, 1974, 1970, 1968, 1966, 1965, 1964, 1963, 1962, 1960, 1957, 1955, 1950, 1946, 1945, 1942, 1940, 1936, 1935, 1931, 1930, 1926, 1925, 1922
4241 DAVIS	2017, 2014, 2009, 2006, 2004, 2001, 2000, 1999, 1996, 1994, 1991, 1986, 1985, 1982, 1978, 1975, 1974, 1970, 1968, 1966, 1965, 1964, 1962, 1960, 1957, 1955, 1950, 1946, 1945, 1942, 1940, 1936, 1935, 1931, 1930, 1926, 1925, 1922
4241 DAVIS ST	2017, 2014, 2009, 2006, 2004, 2000, 1999, 1996, 1994, 1991, 1986, 1985, 1982, 1980, 1978, 1975, 1968, 1966, 1965, 1964, 1963, 1962, 1960, 1957, 1955, 1950, 1946, 1945, 1942, 1940, 1936, 1935, 1931, 1930, 1926, 1925, 1922
4241 DAVIS ST	2006, 2001, 2000, 1996, 1991, 1986, 1985, 1982, 1980, 1978, 1975, 1974, 1970, 1968, 1966, 1965, 1964, 1963, 1962, 1960, 1957, 1955, 1950, 1946, 1945, 1942, 1940, 1936, 1935, 1931, 1930, 1926, 1925, 1922
4242 BASSETT ST	2006, 2001, 2000, 1996, 1994, 1991, 1986, 1985, 1982, 1980, 1978, 1975, 1974, 1970, 1968, 1966, 1965, 1964, 1963, 1962, 1960, 1957, 1955, 1950, 1946, 1945, 1942, 1940, 1936, 1935, 1931, 1930, 1926, 1925, 1922
4242 DAVIS	2017, 2014, 2009, 2006, 2004, 2001, 2000, 1999, 1996, 1994, 1991, 1986, 1985, 1982, 1978, 1975, 1974, 1970, 1968, 1966, 1965, 1964, 1962, 1960, 1957, 1955, 1950, 1946, 1945, 1942, 1940, 1936, 1935, 1931, 1930, 1926, 1925, 1922
4242 DAVIS ST	2017, 2014, 2009, 2006, 2004, 2001, 2000, 1999, 1996, 1994, 1991, 1986, 1985, 1982, 1980, 1978, 1968, 1966, 1965, 1964, 1963, 1962, 1960, 1957, 1955, 1950, 1946, 1945, 1942, 1940, 1936, 1935, 1931, 1930, 1926, 1925, 1922

FINDINGS

Address Researched	Address Not Identified in Research Source
4242 DAVIS ST	2017, 2006, 2001, 2000, 1996, 1994, 1991, 1986, 1985, 1982, 1980, 1978, 1975, 1974, 1970, 1968, 1966, 1965, 1964, 1963, 1962, 1960, 1957, 1955, 1950, 1946, 1945, 1942, 1940, 1936, 1935, 1931, 1930, 1926, 1925, 1922
4244 CHEENEY	2017, 2014, 2009, 2006, 2004, 2000, 1999, 1994, 1991, 1985, 1982, 1980, 1978, 1975, 1974, 1970, 1968, 1966, 1965, 1964, 1963, 1962, 1960, 1957, 1955, 1950, 1946, 1945, 1942, 1940, 1936, 1935, 1931, 1930, 1926, 1925, 1922
4244 CHEENEY ST	2017, 2014, 2009, 2006, 2004, 2001, 2000, 1999, 1996, 1994, 1986, 1982, 1978, 1970, 1968, 1966, 1965, 1964, 1962, 1960, 1957, 1955, 1950, 1946, 1945, 1942, 1940, 1936, 1935, 1931, 1930, 1926, 1925, 1922
4244 CHEENEY ST	2017, 2006, 2001, 2000, 1996, 1994, 1991, 1986, 1985, 1982, 1980, 1978, 1975, 1974, 1970, 1968, 1966, 1965, 1964, 1963, 1962, 1960, 1957, 1955, 1950, 1946, 1945, 1942, 1940, 1936, 1935, 1931, 1930, 1926, 1925, 1922
4248 MACEDO PL	2006, 2001, 2000, 1996, 1994, 1991, 1986, 1985, 1982, 1980, 1978, 1975, 1974, 1970, 1968, 1966, 1965, 1964, 1963, 1962, 1960, 1957, 1955, 1950, 1946, 1945, 1942, 1940, 1936, 1935, 1931, 1930, 1926, 1925, 1922
4249 MACEDO PL	2006, 2001, 2000, 1996, 1994, 1991, 1986, 1985, 1982, 1980, 1978, 1975, 1974, 1970, 1968, 1966, 1965, 1964, 1963, 1962, 1960, 1957, 1955, 1950, 1946, 1945, 1942, 1940, 1936, 1935, 1931, 1930, 1926, 1925, 1922
4250 BASSETT ST	2006, 2001, 2000, 1996, 1994, 1991, 1986, 1985, 1982, 1980, 1978, 1975, 1974, 1970, 1968, 1966, 1965, 1964, 1963, 1962, 1960, 1957, 1955, 1950, 1946, 1945, 1942, 1940, 1936, 1935, 1931, 1930, 1926, 1925, 1922
4250 BASSETT ST	2017, 2014, 2009, 2006, 2004, 2000, 1999, 1996, 1994, 1991, 1986, 1982, 1980, 1978, 1968, 1966, 1965, 1964, 1963, 1962, 1960, 1957, 1955, 1950, 1946, 1945, 1942, 1940, 1936, 1935, 1931, 1930, 1926, 1925, 1922
4250 RAMSHALL PL	2017, 2014, 2009, 2006, 2001, 2000, 1999, 1996, 1994, 1991, 1986, 1985, 1982, 1980, 1978, 1975, 1974, 1970, 1968, 1966, 1965, 1964, 1963, 1962, 1960, 1957, 1955, 1950, 1946, 1945, 1942, 1940, 1936, 1935, 1931, 1930, 1926, 1925, 1922
4251 DAVIS	2017, 2014, 2009, 2006, 2004, 2001, 2000, 1999, 1996, 1994, 1991, 1986, 1985, 1982, 1980, 1978, 1975, 1974, 1970, 1968, 1966, 1965, 1964, 1962, 1960, 1957, 1955, 1950, 1946, 1945, 1942, 1940, 1936, 1935, 1931, 1930, 1926, 1925, 1922
4251 DAVIS ST	2017, 2014, 2009, 2006, 2004, 2000, 1999, 1996, 1994, 1991, 1986, 1985, 1982, 1980, 1978, 1968, 1966, 1965, 1964, 1963, 1962, 1960, 1957, 1955, 1950, 1946, 1945, 1942, 1940, 1936, 1935, 1931, 1930, 1926, 1925, 1922
4251 DAVIS ST	2006, 2001, 2000, 1996, 1994, 1991, 1986, 1985, 1982, 1980, 1978, 1975, 1974, 1970, 1968, 1966, 1965, 1964, 1963, 1962, 1960, 1957, 1955, 1950, 1946, 1945, 1942, 1940, 1936, 1935, 1931, 1930, 1926, 1925, 1922
4252 BASSETT ST	2006, 2001, 2000, 1996, 1994, 1991, 1986, 1985, 1982, 1980, 1978, 1975, 1974, 1970, 1968, 1966, 1965, 1964, 1963, 1962, 1960, 1957, 1955, 1950, 1946, 1945, 1942, 1940, 1936, 1935, 1931, 1930, 1926, 1925, 1922
4252 BASSETT ST	2017, 2014, 2009, 2006, 2004, 2000, 1999, 1996, 1994, 1991, 1986, 1985, 1982, 1980, 1978, 1975, 1974, 1970, 1968, 1966, 1965, 1964, 1963, 1962, 1960, 1957, 1955, 1950, 1946, 1945, 1942, 1940, 1936, 1935, 1931, 1930, 1926, 1925, 1922
4252 DAVIS	2017, 2014, 2009, 2006, 2004, 2001, 2000, 1999, 1996, 1994, 1986, 1985, 1982, 1978, 1975, 1974, 1970, 1968, 1966, 1965, 1964, 1963, 1962, 1960, 1957, 1955, 1950, 1946, 1945, 1942, 1940, 1936, 1935, 1931, 1930, 1926, 1925, 1922
4252 DAVIS CT	2017, 2014, 2009, 2006, 2004, 2001, 2000, 1999, 1996, 1994, 1991, 1986, 1985, 1982, 1980, 1978, 1974, 1970, 1968, 1966, 1965, 1964, 1963, 1962, 1960, 1957, 1955, 1950, 1946, 1945, 1942, 1940, 1936, 1935, 1931, 1930, 1926, 1925, 1922

FINDINGS

Address Researched	Address Not Identified in Research Source
4252 DAVIS ST	2017, 2014, 2009, 2006, 2004, 2000, 1999, 1996, 1994, 1982, 1980, 1978, 1968, 1966, 1965, 1964, 1963, 1962, 1960, 1957, 1955, 1950, 1946, 1945, 1942, 1940, 1936, 1935, 1931, 1930, 1926, 1925, 1922
4252 DAVIS ST	2006, 2001, 2000, 1996, 1994, 1991, 1986, 1985, 1982, 1980, 1978, 1975, 1974, 1970, 1968, 1966, 1965, 1964, 1963, 1962, 1960, 1957, 1955, 1950, 1946, 1945, 1942, 1940, 1936, 1935, 1931, 1930, 1926, 1925, 1922
4253 DAVIS ST	2006, 2001, 2000, 1996, 1994, 1991, 1986, 1985, 1982, 1980, 1978, 1975, 1974, 1970, 1968, 1966, 1965, 1964, 1963, 1962, 1960, 1957, 1955, 1950, 1946, 1945, 1942, 1940, 1936, 1935, 1931, 1930, 1926, 1925, 1922
4253 DAVIS ST	2017, 2014, 2009, 2006, 2004, 2000, 1999, 1996, 1994, 1991, 1986, 1985, 1982, 1980, 1978, 1975, 1968, 1966, 1965, 1964, 1963, 1962, 1960, 1957, 1955, 1950, 1946, 1945, 1942, 1940, 1936, 1935, 1931, 1930, 1926, 1925, 1922
4254 CHEENEY	2017, 2014, 2009, 2006, 2004, 2000, 1999, 1996, 1994, 1991, 1986, 1985, 1982, 1980, 1978, 1975, 1974, 1970, 1968, 1966, 1965, 1964, 1963, 1962, 1960, 1957, 1955, 1950, 1946, 1945, 1942, 1940, 1936, 1935, 1931, 1930, 1926, 1925, 1922
4254 CHEENEY ST	2017, 2014, 2009, 2006, 2004, 2001, 2000, 1999, 1996, 1994, 1982, 1978, 1975, 1968, 1966, 1965, 1964, 1963, 1962, 1960, 1957, 1955, 1950, 1946, 1945, 1942, 1940, 1936, 1935, 1931, 1930, 1926, 1925, 1922
4254 CHEENEY ST	2006, 2001, 2000, 1996, 1994, 1991, 1986, 1985, 1982, 1980, 1978, 1975, 1974, 1970, 1968, 1966, 1965, 1964, 1963, 1962, 1960, 1957, 1955, 1950, 1946, 1945, 1942, 1940, 1936, 1935, 1931, 1930, 1926, 1925, 1922
4258 MACEDO PL	2017, 2006, 2001, 2000, 1996, 1994, 1991, 1986, 1985, 1982, 1980, 1978, 1975, 1974, 1970, 1968, 1966, 1965, 1964, 1963, 1962, 1960, 1957, 1955, 1950, 1946, 1945, 1942, 1940, 1936, 1935, 1931, 1930, 1926, 1925, 1922
4259 MACEDO PL	2017, 2006, 2001, 2000, 1999, 1996, 1994, 1991, 1986, 1985, 1982, 1980, 1978, 1975, 1974, 1970, 1968, 1966, 1965, 1964, 1963, 1962, 1960, 1957, 1955, 1950, 1946, 1945, 1942, 1940, 1936, 1935, 1931, 1930, 1926, 1925, 1922
4260 BASSETT ST	2017, 2014, 2009, 2006, 2004, 2001, 2000, 1996, 1991, 1986, 1985, 1982, 1980, 1978, 1975, 1974, 1970, 1968, 1966, 1965, 1964, 1963, 1962, 1960, 1957, 1955, 1950, 1946, 1945, 1942, 1940, 1936, 1935, 1931, 1930, 1926, 1925, 1922
4260 BASSETT ST	2017, 2014, 2009, 2006, 2004, 2000, 1999, 1996, 1994, 1991, 1982, 1978, 1968, 1966, 1965, 1964, 1963, 1962, 1960, 1957, 1955, 1950, 1946, 1945, 1942, 1940, 1936, 1935, 1931, 1930, 1926, 1925, 1922
4261 DAVIS	2017, 2014, 2009, 2006, 2004, 2001, 2000, 1999, 1994, 1985, 1982, 1978, 1975, 1974, 1970, 1968, 1966, 1965, 1964, 1963, 1962, 1960, 1957, 1955, 1950, 1946, 1945, 1942, 1940, 1936, 1935, 1931, 1930, 1926, 1925, 1922
4261 DAVIS ST	2017, 2014, 2009, 2006, 2004, 2000, 1999, 1996, 1994, 1986, 1982, 1980, 1978, 1968, 1966, 1965, 1964, 1963, 1962, 1960, 1957, 1955, 1950, 1946, 1945, 1942, 1940, 1936, 1935, 1931, 1930, 1926, 1925, 1922
4261 DAVIS ST	2006, 2001, 2000, 1996, 1994, 1991, 1986, 1985, 1982, 1980, 1978, 1975, 1974, 1970, 1968, 1966, 1965, 1964, 1963, 1962, 1960, 1957, 1955, 1950, 1946, 1945, 1942, 1940, 1936, 1935, 1931, 1930, 1926, 1925, 1922
4262 DAVIS	2017, 2014, 2009, 2006, 2004, 2001, 2000, 1999, 1996, 1994, 1991, 1986, 1985, 1982, 1980, 1978, 1975, 1974, 1970, 1968, 1966, 1965, 1964, 1962, 1960, 1957, 1955, 1950, 1946, 1945, 1942, 1940, 1936, 1935, 1931, 1930, 1926, 1925, 1922
4262 DAVIS ST	2017, 2014, 2009, 2006, 2004, 2000, 1999, 1996, 1994, 1991, 1986, 1985, 1982, 1980, 1978, 1968, 1966, 1965, 1964, 1963, 1962, 1960, 1957, 1955, 1950, 1946, 1945, 1942, 1940, 1936, 1935, 1931, 1930, 1926, 1925, 1922

FINDINGS

Address Researched	Address Not Identified in Research Source
4262 DAVIS ST	2006, 2001, 2000, 1996, 1994, 1991, 1986, 1985, 1982, 1980, 1978, 1975, 1974, 1970, 1968, 1966, 1965, 1964, 1963, 1962, 1960, 1957, 1955, 1950, 1946, 1945, 1942, 1940, 1936, 1935, 1931, 1930, 1926, 1925, 1922
4264 CHEENEY	2017, 2014, 2009, 2006, 2004, 2000, 1999, 1996, 1994, 1991, 1982, 1980, 1978, 1975, 1974, 1970, 1968, 1966, 1965, 1964, 1963, 1962, 1960, 1957, 1955, 1950, 1946, 1945, 1942, 1940, 1936, 1935, 1931, 1930, 1926, 1925, 1922
4264 CHEENEY ST	2017, 2014, 2009, 2006, 2004, 2001, 2000, 1999, 1996, 1994, 1986, 1982, 1980, 1978, 1975, 1974, 1970, 1968, 1966, 1965, 1964, 1963, 1962, 1960, 1957, 1955, 1950, 1946, 1945, 1942, 1940, 1936, 1935, 1931, 1930, 1926, 1925, 1922
4264 CHEENEY ST	2006, 2001, 2000, 1996, 1994, 1991, 1986, 1985, 1982, 1980, 1978, 1975, 1974, 1970, 1968, 1966, 1965, 1964, 1963, 1962, 1960, 1957, 1955, 1950, 1946, 1945, 1942, 1940, 1936, 1935, 1931, 1930, 1926, 1925, 1922
4268 MACEDO PL	2006, 2001, 2000, 1996, 1994, 1991, 1986, 1985, 1982, 1980, 1978, 1975, 1974, 1970, 1968, 1966, 1965, 1964, 1963, 1962, 1960, 1957, 1955, 1950, 1946, 1945, 1942, 1940, 1936, 1935, 1931, 1930, 1926, 1925, 1922
4269 MACEDO PL	2017, 2006, 2001, 2000, 1996, 1994, 1991, 1986, 1985, 1982, 1980, 1978, 1975, 1974, 1970, 1968, 1966, 1965, 1964, 1963, 1962, 1960, 1957, 1955, 1950, 1946, 1945, 1942, 1940, 1936, 1935, 1931, 1930, 1926, 1925, 1922
4270 BASSETT ST	2017, 2014, 2009, 2006, 2004, 2000, 1999, 1996, 1994, 1991, 1986, 1985, 1982, 1980, 1978, 1975, 1968, 1966, 1965, 1964, 1962, 1960, 1957, 1955, 1950, 1946, 1945, 1942, 1940, 1936, 1935, 1931, 1930, 1926, 1925, 1922
4272 DAVIS ST	2017, 2014, 2009, 2006, 2004, 2000, 1999, 1996, 1994, 1991, 1986, 1985, 1982, 1980, 1978, 1968, 1966, 1965, 1964, 1963, 1962, 1960, 1957, 1955, 1950, 1946, 1945, 1942, 1940, 1936, 1935, 1931, 1930, 1926, 1925, 1922
4272 DAVIS ST	2009, 2006, 2001, 2000, 1999, 1996, 1994, 1991, 1986, 1985, 1982, 1980, 1978, 1975, 1974, 1970, 1968, 1966, 1965, 1964, 1963, 1962, 1960, 1957, 1955, 1950, 1946, 1945, 1942, 1940, 1936, 1935, 1931, 1930, 1926, 1925, 1922
4274 CHEENEY	2017, 2014, 2009, 2006, 2004, 2000, 1999, 1996, 1994, 1991, 1986, 1985, 1982, 1980, 1978, 1975, 1974, 1970, 1968, 1966, 1965, 1964, 1963, 1962, 1960, 1957, 1955, 1950, 1946, 1945, 1942, 1940, 1936, 1935, 1931, 1930, 1926, 1925, 1922
4274 CHEENEY ST	2017, 2014, 2009, 2006, 2004, 2001, 2000, 1999, 1996, 1994, 1991, 1986, 1985, 1982, 1978, 1968, 1966, 1965, 1964, 1963, 1962, 1960, 1957, 1955, 1950, 1946, 1945, 1942, 1940, 1936, 1935, 1931, 1930, 1926, 1925, 1922
4274 CHEENEY ST	2006, 2001, 2000, 1999, 1996, 1991, 1986, 1985, 1982, 1980, 1978, 1975, 1974, 1970, 1968, 1966, 1965, 1964, 1963, 1962, 1960, 1957, 1955, 1950, 1946, 1945, 1942, 1940, 1936, 1935, 1931, 1930, 1926, 1925, 1922
4278 MACEDO PL	2014, 2006, 2001, 2000, 1999, 1996, 1994, 1991, 1986, 1985, 1982, 1980, 1978, 1975, 1974, 1970, 1968, 1966, 1965, 1964, 1963, 1962, 1960, 1957, 1955, 1950, 1946, 1945, 1942, 1940, 1936, 1935, 1931, 1930, 1926, 1925, 1922
4279 MACEDO PL	2006, 2001, 2000, 1996, 1994, 1991, 1986, 1985, 1982, 1980, 1978, 1975, 1974, 1970, 1968, 1966, 1965, 1964, 1963, 1962, 1960, 1957, 1955, 1950, 1946, 1945, 1942, 1940, 1936, 1935, 1931, 1930, 1926, 1925, 1922
4288 MACEDO PL	2006, 2001, 2000, 1996, 1994, 1991, 1986, 1985, 1982, 1980, 1978, 1975, 1974, 1970, 1968, 1966, 1965, 1964, 1963, 1962, 1960, 1957, 1955, 1950, 1946, 1945, 1942, 1940, 1936, 1935, 1931, 1930, 1926, 1925, 1922
4289 MACEDO PL	2006, 2001, 2000, 1996, 1994, 1991, 1986, 1985, 1982, 1980, 1978, 1975, 1974, 1970, 1968, 1966, 1965, 1964, 1963, 1962, 1960, 1957, 1955, 1950, 1946, 1945, 1942, 1940, 1936, 1935, 1931, 1930, 1926, 1925, 1922

FINDINGS

Address Researched	Address Not Identified in Research Source
4292 DAVIS	2017, 2014, 2009, 2006, 2004, 2001, 2000, 1999, 1996, 1994, 1991, 1986, 1985, 1982, 1980, 1978, 1975, 1974, 1970, 1968, 1966, 1965, 1964, 1962, 1960, 1957, 1955, 1950, 1946, 1945, 1942, 1940, 1936, 1935, 1931, 1930, 1926, 1925, 1922
4294 CHEENEY ST	2017, 2014, 2009, 2006, 2004, 2001, 2000, 1999, 1996, 1994, 1991, 1986, 1985, 1982, 1980, 1978, 1975, 1974, 1968, 1966, 1965, 1964, 1963, 1962, 1960, 1957, 1955, 1950, 1946, 1945, 1942, 1940, 1936, 1935, 1931, 1930, 1926, 1925, 1922
4298 MACEDO PL	2006, 2001, 2000, 1996, 1994, 1991, 1986, 1985, 1982, 1980, 1978, 1975, 1974, 1970, 1968, 1966, 1965, 1964, 1963, 1962, 1960, 1957, 1955, 1950, 1946, 1945, 1942, 1940, 1936, 1935, 1931, 1930, 1926, 1925, 1922
4299 MACEDO PL	2006, 2004, 2001, 2000, 1999, 1996, 1994, 1991, 1986, 1985, 1982, 1980, 1978, 1975, 1974, 1970, 1968, 1966, 1965, 1964, 1963, 1962, 1960, 1957, 1955, 1950, 1946, 1945, 1942, 1940, 1936, 1935, 1931, 1930, 1926, 1925, 1922
4302 DAVIS ST	2006, 2001, 2000, 1996, 1994, 1991, 1986, 1985, 1982, 1980, 1978, 1975, 1974, 1970, 1968, 1966, 1965, 1964, 1963, 1962, 1960, 1957, 1955, 1950, 1946, 1945, 1942, 1940, 1936, 1935, 1931, 1930, 1926, 1925, 1922
4305 FILLMORE ST	2017, 2014, 2009, 2006, 2004, 2000, 1999, 1996, 1994, 1991, 1986, 1985, 1982, 1978, 1968, 1966, 1965, 1964, 1962, 1960, 1957, 1955, 1950, 1946, 1945, 1942, 1940, 1936, 1935, 1931, 1930, 1926, 1925, 1922
4306 FILLMORE ST	2017, 2014, 2009, 2006, 2004, 2000, 1999, 1996, 1994, 1982, 1980, 1978, 1968, 1966, 1965, 1964, 1962, 1960, 1957, 1955, 1950, 1946, 1945, 1942, 1940, 1936, 1935, 1931, 1930, 1926, 1925, 1922
4306 FILLMORE ST	2006, 2001, 2000, 1996, 1991, 1986, 1985, 1982, 1980, 1978, 1975, 1974, 1970, 1968, 1966, 1965, 1964, 1963, 1962, 1960, 1957, 1955, 1950, 1946, 1945, 1942, 1940, 1936, 1935, 1931, 1930, 1926, 1925, 1922
4309 CHEENEY ST	2017, 2009, 2006, 2004, 2001, 2000, 1999, 1996, 1994, 1991, 1986, 1985, 1982, 1980, 1978, 1975, 1974, 1970, 1968, 1966, 1965, 1964, 1963, 1962, 1960, 1957, 1955, 1950, 1946, 1945, 1942, 1940, 1936, 1935, 1931, 1930, 1926, 1925, 1922
4312 DAVIS	2017, 2014, 2009, 2006, 2004, 2001, 2000, 1999, 1996, 1994, 1986, 1985, 1982, 1980, 1978, 1975, 1974, 1970, 1968, 1966, 1965, 1964, 1962, 1960, 1957, 1955, 1950, 1946, 1945, 1942, 1940, 1936, 1935, 1931, 1930, 1926, 1925, 1922
4312 DAVIS ST	2017, 2014, 2009, 2006, 2004, 2000, 1999, 1996, 1994, 1986, 1982, 1980, 1978, 1968, 1966, 1965, 1964, 1963, 1962, 1960, 1957, 1955, 1950, 1946, 1945, 1942, 1940, 1936, 1935, 1931, 1930, 1926, 1925, 1922
4312 DAVIS ST	2017, 2006, 2001, 2000, 1996, 1994, 1991, 1986, 1985, 1982, 1980, 1978, 1975, 1974, 1970, 1968, 1966, 1965, 1964, 1963, 1962, 1960, 1957, 1955, 1950, 1946, 1945, 1942, 1940, 1936, 1935, 1931, 1930, 1926, 1925, 1922
4314 CHEENEY	2017, 2014, 2009, 2006, 2004, 2000, 1999, 1994, 1991, 1985, 1982, 1980, 1978, 1975, 1974, 1970, 1968, 1966, 1965, 1964, 1963, 1962, 1960, 1957, 1955, 1950, 1946, 1945, 1942, 1940, 1936, 1935, 1931, 1930, 1926, 1925, 1922
4314 CHEENEY ST	2017, 2014, 2009, 2006, 2004, 2001, 2000, 1999, 1996, 1994, 1991, 1986, 1982, 1978, 1968, 1966, 1965, 1964, 1963, 1962, 1960, 1957, 1955, 1950, 1946, 1945, 1942, 1940, 1936, 1935, 1931, 1930, 1926, 1925, 1922
4314 CHEENEY ST	2006, 2001, 2000, 1996, 1994, 1991, 1986, 1985, 1982, 1980, 1978, 1975, 1974, 1970, 1968, 1966, 1965, 1964, 1963, 1962, 1960, 1957, 1955, 1950, 1946, 1945, 1942, 1940, 1936, 1935, 1931, 1930, 1926, 1925, 1922
4315 FILLMORE ST	2006, 2001, 2000, 1996, 1994, 1991, 1986, 1985, 1982, 1980, 1978, 1975, 1974, 1970, 1968, 1966, 1965, 1964, 1963, 1962, 1960, 1957, 1955, 1950, 1946, 1945, 1942, 1940, 1936, 1935, 1931, 1930, 1926, 1925, 1922

FINDINGS

Address Researched	Address Not Identified in Research Source
4315 FILLMORE ST	2017, 2014, 2009, 2006, 2004, 2000, 1999, 1996, 1994, 1991, 1986, 1985, 1982, 1980, 1978, 1968, 1966, 1965, 1964, 1962, 1960, 1957, 1955, 1950, 1946, 1945, 1942, 1940, 1936, 1935, 1931, 1930, 1926, 1925, 1922
4316 FILLMORE ST	2017, 2014, 2009, 2006, 2004, 2000, 1999, 1996, 1994, 1986, 1985, 1982, 1980, 1978, 1968, 1966, 1965, 1964, 1962, 1960, 1957, 1955, 1950, 1946, 1945, 1942, 1940, 1936, 1935, 1931, 1930, 1926, 1925, 1922
4316 FILLMORE ST	2017, 2014, 2006, 2001, 2000, 1996, 1994, 1991, 1986, 1985, 1982, 1980, 1978, 1975, 1974, 1970, 1968, 1966, 1965, 1964, 1963, 1962, 1960, 1957, 1955, 1950, 1946, 1945, 1942, 1940, 1936, 1935, 1931, 1930, 1926, 1925, 1922
4317 CHEENEY ST	2017, 2006, 2004, 2001, 2000, 1996, 1994, 1991, 1986, 1985, 1982, 1980, 1978, 1975, 1974, 1970, 1968, 1966, 1965, 1964, 1963, 1962, 1960, 1957, 1955, 1950, 1946, 1945, 1942, 1940, 1936, 1935, 1931, 1930, 1926, 1925, 1922
4321 DAVIS	2017, 2014, 2009, 2006, 2004, 2001, 2000, 1999, 1996, 1994, 1991, 1986, 1985, 1982, 1980, 1978, 1975, 1974, 1970, 1968, 1966, 1965, 1964, 1962, 1960, 1957, 1955, 1950, 1946, 1945, 1942, 1940, 1936, 1935, 1931, 1930, 1926, 1925, 1922
4321 DAVIS ST	2017, 2014, 2009, 2006, 2004, 2000, 1999, 1996, 1994, 1991, 1986, 1985, 1982, 1980, 1978, 1975, 1968, 1966, 1965, 1964, 1963, 1962, 1960, 1957, 1955, 1950, 1946, 1945, 1942, 1940, 1936, 1935, 1931, 1930, 1926, 1925, 1922
4321 DAVIS ST	2006, 2001, 2000, 1996, 1994, 1991, 1986, 1985, 1982, 1980, 1978, 1975, 1974, 1970, 1968, 1966, 1965, 1964, 1963, 1962, 1960, 1957, 1955, 1950, 1946, 1945, 1942, 1940, 1936, 1935, 1931, 1930, 1926, 1925, 1922
4322 DAVIS	2017, 2014, 2009, 2006, 2004, 2001, 2000, 1999, 1994, 1985, 1982, 1980, 1978, 1975, 1974, 1970, 1968, 1966, 1965, 1964, 1962, 1960, 1957, 1955, 1950, 1946, 1945, 1942, 1940, 1936, 1935, 1931, 1930, 1926, 1925, 1922
4322 DAVIS ST	2017, 2014, 2009, 2006, 2004, 2000, 1999, 1996, 1994, 1986, 1985, 1982, 1980, 1978, 1968, 1966, 1965, 1964, 1963, 1962, 1960, 1957, 1955, 1950, 1946, 1945, 1942, 1940, 1936, 1935, 1931, 1930, 1926, 1925, 1922
4322 DAVIS ST	2006, 2001, 2000, 1996, 1991, 1986, 1985, 1982, 1980, 1978, 1975, 1974, 1970, 1968, 1966, 1965, 1964, 1963, 1962, 1960, 1957, 1955, 1950, 1946, 1945, 1942, 1940, 1936, 1935, 1931, 1930, 1926, 1925, 1922
4323 CHEENEY	2017, 2014, 2009, 2006, 2004, 2000, 1999, 1996, 1994, 1991, 1986, 1985, 1982, 1980, 1978, 1975, 1974, 1970, 1968, 1966, 1965, 1964, 1963, 1962, 1960, 1957, 1955, 1950, 1946, 1945, 1942, 1940, 1936, 1935, 1931, 1930, 1926, 1925, 1922
4323 CHEENEY ST	2017, 2014, 2009, 2006, 2004, 2001, 2000, 1999, 1996, 1994, 1991, 1982, 1980, 1978, 1975, 1968, 1966, 1965, 1964, 1962, 1960, 1957, 1955, 1950, 1946, 1945, 1942, 1940, 1936, 1935, 1931, 1930, 1926, 1925, 1922
4323 CHEENEY ST	2017, 2006, 2001, 2000, 1996, 1994, 1991, 1986, 1985, 1982, 1980, 1978, 1975, 1974, 1970, 1968, 1966, 1965, 1964, 1963, 1962, 1960, 1957, 1955, 1950, 1946, 1945, 1942, 1940, 1936, 1935, 1931, 1930, 1926, 1925, 1922
4324 CHEENEY	2017, 2014, 2009, 2006, 2004, 2000, 1999, 1996, 1994, 1991, 1986, 1985, 1982, 1980, 1978, 1975, 1974, 1970, 1968, 1966, 1965, 1964, 1963, 1962, 1960, 1957, 1955, 1950, 1946, 1945, 1942, 1940, 1936, 1935, 1931, 1930, 1926, 1925, 1922
4324 CHEENEY ST	2017, 2014, 2009, 2006, 2004, 2001, 2000, 1999, 1996, 1994, 1991, 1986, 1985, 1982, 1980, 1978, 1975, 1968, 1966, 1965, 1964, 1962, 1960, 1957, 1955, 1950, 1946, 1945, 1942, 1940, 1936, 1935, 1931, 1930, 1926, 1925, 1922
4324 CHEENEY ST	2017, 2006, 2001, 2000, 1996, 1994, 1991, 1986, 1985, 1982, 1980, 1978, 1975, 1974, 1970, 1968, 1966, 1965, 1964, 1963, 1962, 1960, 1957, 1955, 1950, 1946, 1945, 1942, 1940, 1936, 1935, 1931, 1930, 1926, 1925, 1922

FINDINGS

Address Researched	Address Not Identified in Research Source
4325 FILLMORE ST	2017, 2006, 2001, 2000, 1996, 1991, 1986, 1985, 1982, 1980, 1978, 1975, 1974, 1970, 1968, 1966, 1965, 1964, 1963, 1962, 1960, 1957, 1955, 1950, 1946, 1945, 1942, 1940, 1936, 1935, 1931, 1930, 1926, 1925, 1922
4325 FILLMORE ST	2017, 2014, 2009, 2006, 2004, 2000, 1999, 1996, 1994, 1982, 1980, 1978, 1968, 1966, 1965, 1964, 1963, 1962, 1960, 1957, 1955, 1950, 1946, 1945, 1942, 1940, 1936, 1935, 1931, 1930, 1926, 1925, 1922
4326 FILLMORE ST	2017, 2014, 2009, 2006, 2004, 2000, 1999, 1996, 1994, 1991, 1986, 1985, 1982, 1980, 1978, 1975, 1968, 1966, 1965, 1964, 1962, 1960, 1957, 1955, 1950, 1946, 1945, 1942, 1940, 1936, 1935, 1931, 1930, 1926, 1925, 1922
4326 FILLMORE ST	2009, 2006, 2001, 2000, 1999, 1996, 1994, 1991, 1986, 1985, 1982, 1980, 1978, 1975, 1974, 1970, 1968, 1966, 1965, 1964, 1963, 1962, 1960, 1957, 1955, 1950, 1946, 1945, 1942, 1940, 1936, 1935, 1931, 1930, 1926, 1925, 1922
4332 DAVIS	2017, 2014, 2009, 2006, 2004, 2001, 2000, 1999, 1994, 1985, 1982, 1978, 1975, 1974, 1970, 1968, 1966, 1965, 1964, 1962, 1960, 1957, 1955, 1950, 1946, 1945, 1942, 1940, 1936, 1935, 1931, 1930, 1926, 1925, 1922
4332 DAVIS ST	2017, 2014, 2009, 2006, 2004, 2000, 1999, 1996, 1994, 1982, 1980, 1978, 1968, 1966, 1965, 1964, 1963, 1962, 1960, 1957, 1955, 1950, 1946, 1945, 1942, 1940, 1936, 1935, 1931, 1930, 1926, 1925, 1922
4332 DAVIS ST	2017, 2006, 2001, 2000, 1996, 1994, 1991, 1986, 1985, 1982, 1980, 1978, 1975, 1974, 1970, 1968, 1966, 1965, 1964, 1963, 1962, 1960, 1957, 1955, 1950, 1946, 1945, 1942, 1940, 1936, 1935, 1931, 1930, 1926, 1925, 1922
4333 CHEENEY	2017, 2014, 2009, 2006, 2004, 2000, 1999, 1996, 1994, 1991, 1985, 1982, 1980, 1978, 1975, 1974, 1970, 1968, 1966, 1965, 1964, 1963, 1962, 1960, 1957, 1955, 1950, 1946, 1945, 1942, 1940, 1936, 1935, 1931, 1930, 1926, 1925, 1922
4333 CHEENEY ST	2017, 2014, 2009, 2006, 2004, 2001, 2000, 1999, 1996, 1994, 1986, 1982, 1980, 1978, 1975, 1968, 1966, 1965, 1964, 1962, 1960, 1957, 1955, 1950, 1946, 1945, 1942, 1940, 1936, 1935, 1931, 1930, 1926, 1925, 1922
4333 CHEENEY ST	2006, 2001, 2000, 1996, 1991, 1986, 1985, 1982, 1980, 1978, 1975, 1974, 1970, 1968, 1966, 1965, 1964, 1963, 1962, 1960, 1957, 1955, 1950, 1946, 1945, 1942, 1940, 1936, 1935, 1931, 1930, 1926, 1925, 1922
4334 CHEENEY	2017, 2014, 2009, 2006, 2004, 2000, 1999, 1994, 1991, 1985, 1982, 1980, 1978, 1975, 1974, 1970, 1968, 1966, 1965, 1964, 1963, 1962, 1960, 1957, 1955, 1950, 1946, 1945, 1942, 1940, 1936, 1935, 1931, 1930, 1926, 1925, 1922
4334 CHEENEY ST	2017, 2014, 2009, 2006, 2004, 2001, 2000, 1999, 1996, 1994, 1986, 1982, 1978, 1975, 1968, 1966, 1965, 1964, 1962, 1960, 1957, 1955, 1950, 1946, 1945, 1942, 1940, 1936, 1935, 1931, 1930, 1926, 1925, 1922
4334 CHEENEY ST	2006, 2001, 2000, 1996, 1991, 1986, 1985, 1982, 1980, 1978, 1975, 1974, 1970, 1968, 1966, 1965, 1964, 1963, 1962, 1960, 1957, 1955, 1950, 1946, 1945, 1942, 1940, 1936, 1935, 1931, 1930, 1926, 1925, 1922
4335 FILLMORE ST	2006, 2001, 2000, 1996, 1991, 1986, 1985, 1982, 1980, 1978, 1975, 1974, 1970, 1968, 1966, 1965, 1964, 1963, 1962, 1960, 1957, 1955, 1950, 1946, 1945, 1942, 1940, 1936, 1935, 1931, 1930, 1926, 1925, 1922
4335 FILLMORE ST	2017, 2014, 2009, 2006, 2004, 2000, 1999, 1996, 1994, 1982, 1980, 1978, 1968, 1966, 1965, 1964, 1962, 1960, 1957, 1955, 1950, 1946, 1945, 1942, 1940, 1936, 1935, 1931, 1930, 1926, 1925, 1922
4336 FILLMORE	2017, 2014, 2009, 2006, 2004, 2001, 2000, 1999, 1994, 1991, 1986, 1985, 1982, 1980, 1978, 1975, 1974, 1970, 1968, 1966, 1965, 1964, 1963, 1962, 1960, 1957, 1955, 1950, 1946, 1945, 1942, 1940, 1936, 1935, 1931, 1930, 1926, 1925, 1922

FINDINGS

Address Researched	Address Not Identified in Research Source
4336 FILLMORE ST	2017, 2014, 2009, 2006, 2004, 2000, 1999, 1996, 1994, 1991, 1982, 1978, 1968, 1966, 1965, 1964, 1962, 1960, 1957, 1955, 1950, 1946, 1945, 1942, 1940, 1936, 1935, 1931, 1930, 1926, 1925, 1922
4336 FILLMORE ST	2006, 2001, 2000, 1996, 1991, 1986, 1985, 1982, 1980, 1978, 1975, 1974, 1970, 1968, 1966, 1965, 1964, 1963, 1962, 1960, 1957, 1955, 1950, 1946, 1945, 1942, 1940, 1936, 1935, 1931, 1930, 1926, 1925, 1922
4341 DAVIS	2017, 2014, 2009, 2006, 2004, 2001, 2000, 1999, 1994, 1991, 1986, 1985, 1982, 1980, 1978, 1975, 1974, 1970, 1968, 1966, 1965, 1964, 1962, 1960, 1957, 1955, 1950, 1946, 1945, 1942, 1940, 1936, 1935, 1931, 1930, 1926, 1925, 1922
4341 DAVIS ST	2017, 2014, 2009, 2006, 2004, 2000, 1999, 1996, 1994, 1991, 1986, 1985, 1982, 1980, 1978, 1975, 1968, 1966, 1965, 1964, 1963, 1962, 1960, 1957, 1955, 1950, 1946, 1945, 1942, 1940, 1936, 1935, 1931, 1930, 1926, 1925, 1922
4341 DAVIS ST	2006, 2001, 2000, 1996, 1994, 1991, 1986, 1985, 1982, 1980, 1978, 1975, 1974, 1970, 1968, 1966, 1965, 1964, 1963, 1962, 1960, 1957, 1955, 1950, 1946, 1945, 1942, 1940, 1936, 1935, 1931, 1930, 1926, 1925, 1922
4342 DAVIS	2017, 2014, 2009, 2006, 2004, 2001, 2000, 1999, 1996, 1994, 1991, 1986, 1985, 1982, 1980, 1978, 1975, 1974, 1970, 1968, 1966, 1965, 1964, 1962, 1960, 1957, 1955, 1950, 1946, 1945, 1942, 1940, 1936, 1935, 1931, 1930, 1926, 1925, 1922
4342 DAVIS ST	2017, 2014, 2009, 2006, 2004, 2000, 1999, 1996, 1994, 1991, 1986, 1982, 1980, 1978, 1968, 1966, 1965, 1964, 1963, 1962, 1960, 1957, 1955, 1950, 1946, 1945, 1942, 1940, 1936, 1935, 1931, 1930, 1926, 1925, 1922
4342 DAVIS ST	2006, 2001, 2000, 1996, 1994, 1991, 1986, 1985, 1982, 1980, 1978, 1975, 1974, 1970, 1968, 1966, 1965, 1964, 1963, 1962, 1960, 1957, 1955, 1950, 1946, 1945, 1942, 1940, 1936, 1935, 1931, 1930, 1926, 1925, 1922
4343 CHEENEY	2017, 2014, 2009, 2006, 2004, 2000, 1999, 1994, 1991, 1985, 1982, 1980, 1978, 1975, 1974, 1970, 1968, 1966, 1965, 1964, 1963, 1962, 1960, 1957, 1955, 1950, 1946, 1945, 1942, 1940, 1936, 1935, 1931, 1930, 1926, 1925, 1922
4343 CHEENEY ST	2017, 2014, 2009, 2006, 2004, 2001, 2000, 1999, 1996, 1994, 1986, 1982, 1980, 1978, 1968, 1966, 1965, 1964, 1963, 1962, 1960, 1957, 1955, 1950, 1946, 1945, 1942, 1940, 1936, 1935, 1931, 1930, 1926, 1925, 1922
4343 CHEENEY ST	2006, 2001, 2000, 1996, 1991, 1986, 1985, 1982, 1980, 1978, 1975, 1974, 1970, 1968, 1966, 1965, 1964, 1963, 1962, 1960, 1957, 1955, 1950, 1946, 1945, 1942, 1940, 1936, 1935, 1931, 1930, 1926, 1925, 1922
4344 CHEENEY	2017, 2014, 2009, 2006, 2004, 2000, 1999, 1994, 1991, 1986, 1985, 1982, 1980, 1978, 1975, 1974, 1970, 1968, 1966, 1965, 1964, 1963, 1962, 1960, 1957, 1955, 1950, 1946, 1945, 1942, 1940, 1936, 1935, 1931, 1930, 1926, 1925, 1922
4344 CHEENEY ST	2017, 2014, 2009, 2006, 2004, 2001, 2000, 1999, 1996, 1994, 1991, 1986, 1985, 1982, 1978, 1968, 1966, 1965, 1964, 1962, 1960, 1957, 1955, 1950, 1946, 1945, 1942, 1940, 1936, 1935, 1931, 1930, 1926, 1925, 1922
4344 CHEENEY ST	2006, 2001, 2000, 1996, 1991, 1986, 1985, 1982, 1980, 1978, 1975, 1974, 1970, 1968, 1966, 1965, 1964, 1963, 1962, 1960, 1957, 1955, 1950, 1946, 1945, 1942, 1940, 1936, 1935, 1931, 1930, 1926, 1925, 1922
4345 FILLMORE ST	2006, 2001, 2000, 1996, 1994, 1991, 1986, 1985, 1982, 1980, 1978, 1975, 1974, 1970, 1968, 1966, 1965, 1964, 1963, 1962, 1960, 1957, 1955, 1950, 1946, 1945, 1942, 1940, 1936, 1935, 1931, 1930, 1926, 1925, 1922
4345 FILLMORE ST	2017, 2014, 2009, 2006, 2004, 2000, 1999, 1996, 1994, 1991, 1986, 1982, 1980, 1978, 1968, 1966, 1965, 1964, 1962, 1960, 1957, 1955, 1950, 1946, 1945, 1942, 1940, 1936, 1935, 1931, 1930, 1926, 1925, 1922

FINDINGS

Address Researched	Address Not Identified in Research Source
4346 FILLMORE ST	2017, 2014, 2009, 2006, 2004, 2000, 1999, 1996, 1994, 1991, 1986, 1985, 1982, 1980, 1978, 1968, 1966, 1965, 1964, 1962, 1960, 1957, 1955, 1950, 1946, 1945, 1942, 1940, 1936, 1935, 1931, 1930, 1926, 1925, 1922
4346 FILLMORE ST	2017, 2006, 2001, 2000, 1999, 1996, 1994, 1991, 1986, 1985, 1982, 1980, 1978, 1975, 1974, 1970, 1968, 1966, 1965, 1964, 1963, 1962, 1960, 1957, 1955, 1950, 1946, 1945, 1942, 1940, 1936, 1935, 1931, 1930, 1926, 1925, 1922
4350 CHEENEY	2017, 2014, 2009, 2006, 2004, 2000, 1999, 1996, 1994, 1991, 1986, 1985, 1982, 1980, 1978, 1975, 1974, 1970, 1968, 1966, 1965, 1964, 1963, 1962, 1960, 1957, 1955, 1950, 1946, 1945, 1942, 1940, 1936, 1935, 1931, 1930, 1926, 1925, 1922
4351 DAVIS	2017, 2014, 2009, 2006, 2004, 2001, 2000, 1999, 1996, 1994, 1991, 1986, 1985, 1982, 1980, 1978, 1975, 1974, 1970, 1968, 1966, 1965, 1964, 1962, 1960, 1957, 1955, 1950, 1946, 1945, 1942, 1940, 1936, 1935, 1931, 1930, 1926, 1925, 1922
4351 DAVIS ST	2017, 2014, 2009, 2006, 2004, 2000, 1999, 1996, 1994, 1991, 1986, 1985, 1982, 1980, 1978, 1968, 1966, 1965, 1964, 1963, 1962, 1960, 1957, 1955, 1950, 1946, 1945, 1942, 1940, 1936, 1935, 1931, 1930, 1926, 1925, 1922
4351 DAVIS ST	2014, 2006, 2001, 2000, 1996, 1994, 1991, 1986, 1985, 1982, 1980, 1978, 1975, 1974, 1970, 1968, 1966, 1965, 1964, 1963, 1962, 1960, 1957, 1955, 1950, 1946, 1945, 1942, 1940, 1936, 1935, 1931, 1930, 1926, 1925, 1922
4352 DAVIS	2017, 2014, 2009, 2006, 2004, 2001, 2000, 1999, 1996, 1994, 1991, 1986, 1985, 1982, 1980, 1978, 1975, 1974, 1970, 1968, 1966, 1965, 1964, 1962, 1960, 1957, 1955, 1950, 1946, 1945, 1942, 1940, 1936, 1935, 1931, 1930, 1926, 1925, 1922
4352 DAVIS ST	2017, 2014, 2009, 2006, 2004, 2000, 1999, 1996, 1994, 1991, 1986, 1985, 1982, 1980, 1978, 1968, 1966, 1965, 1964, 1963, 1962, 1960, 1957, 1955, 1950, 1946, 1945, 1942, 1940, 1936, 1935, 1931, 1930, 1926, 1925, 1922
4352 DAVIS ST	2017, 2006, 2001, 2000, 1996, 1994, 1991, 1986, 1985, 1982, 1980, 1978, 1975, 1974, 1970, 1968, 1966, 1965, 1964, 1963, 1962, 1960, 1957, 1955, 1950, 1946, 1945, 1942, 1940, 1936, 1935, 1931, 1930, 1926, 1925, 1922
4353 CHEENEY	2017, 2014, 2009, 2006, 2004, 2000, 1999, 1996, 1994, 1991, 1986, 1985, 1982, 1980, 1978, 1975, 1974, 1970, 1968, 1966, 1965, 1964, 1963, 1962, 1960, 1957, 1955, 1950, 1946, 1945, 1942, 1940, 1936, 1935, 1931, 1930, 1926, 1925, 1922
4353 CHEENEY ST	2017, 2014, 2009, 2006, 2004, 2001, 2000, 1999, 1996, 1994, 1991, 1986, 1985, 1982, 1980, 1978, 1975, 1968, 1966, 1965, 1964, 1962, 1960, 1957, 1955, 1950, 1946, 1945, 1942, 1940, 1936, 1935, 1931, 1930, 1926, 1925, 1922
4353 CHEENEY ST	2014, 2006, 2001, 2000, 1996, 1994, 1991, 1986, 1985, 1982, 1980, 1978, 1975, 1974, 1970, 1968, 1966, 1965, 1964, 1963, 1962, 1960, 1957, 1955, 1950, 1946, 1945, 1942, 1940, 1936, 1935, 1931, 1930, 1926, 1925, 1922
4354 CHEENEY	2017, 2014, 2009, 2006, 2004, 2000, 1999, 1996, 1994, 1991, 1986, 1985, 1982, 1980, 1978, 1975, 1974, 1970, 1968, 1966, 1965, 1964, 1963, 1962, 1960, 1957, 1955, 1950, 1946, 1945, 1942, 1940, 1936, 1935, 1931, 1930, 1926, 1925, 1922
4354 CHEENEY ST	2006, 2001, 2000, 1999, 1996, 1994, 1991, 1986, 1985, 1982, 1980, 1978, 1975, 1974, 1970, 1968, 1966, 1965, 1964, 1963, 1962, 1960, 1957, 1955, 1950, 1946, 1945, 1942, 1940, 1936, 1935, 1931, 1930, 1926, 1925, 1922
4355 FILLMORE ST	2017, 2014, 2009, 2006, 2004, 2001, 2000, 1999, 1996, 1994, 1991, 1986, 1985, 1982, 1980, 1978, 1975, 1968, 1966, 1965, 1964, 1963, 1962, 1960, 1957, 1955, 1950, 1946, 1945, 1942, 1940, 1936, 1935, 1931, 1930, 1926, 1925, 1922
4356 FILLMORE	2017, 2014, 2009, 2006, 2004, 2001, 2000, 1999, 1994, 1991, 1986, 1985, 1982, 1980, 1978, 1975, 1974, 1970, 1968, 1966, 1965, 1964, 1963, 1962, 1960, 1957, 1955, 1950, 1946, 1945, 1942, 1940, 1936, 1935, 1931, 1930, 1926, 1925, 1922

FINDINGS

Address Researched	Address Not Identified in Research Source
4356 FILLMORE ST	2017, 2014, 2009, 2006, 2004, 2000, 1999, 1996, 1994, 1986, 1982, 1980, 1978, 1968, 1966, 1965, 1964, 1962, 1960, 1957, 1955, 1950, 1946, 1945, 1942, 1940, 1936, 1935, 1931, 1930, 1926, 1925, 1922
4356 FILLMORE ST	2006, 2001, 2000, 1996, 1991, 1986, 1985, 1982, 1980, 1978, 1975, 1974, 1970, 1968, 1966, 1965, 1964, 1963, 1962, 1960, 1957, 1955, 1950, 1946, 1945, 1942, 1940, 1936, 1935, 1931, 1930, 1926, 1925, 1922
4373 CHEENEY	2017, 2014, 2009, 2006, 2004, 2000, 1999, 1996, 1994, 1991, 1986, 1985, 1982, 1980, 1978, 1975, 1974, 1970, 1968, 1966, 1965, 1964, 1963, 1962, 1960, 1957, 1955, 1950, 1946, 1945, 1942, 1940, 1936, 1935, 1931, 1930, 1926, 1925, 1922
4373 CHEENEY ST	2017, 2014, 2009, 2006, 2004, 2001, 2000, 1999, 1996, 1994, 1991, 1986, 1985, 1982, 1980, 1978, 1975, 1968, 1966, 1965, 1964, 1962, 1960, 1957, 1955, 1950, 1946, 1945, 1942, 1940, 1936, 1935, 1931, 1930, 1926, 1925, 1922
4373 CHEENEY ST	2006, 2001, 2000, 1996, 1994, 1991, 1986, 1985, 1982, 1980, 1978, 1975, 1974, 1970, 1968, 1966, 1965, 1964, 1963, 1962, 1960, 1957, 1955, 1950, 1946, 1945, 1942, 1940, 1936, 1935, 1931, 1930, 1926, 1925, 1922
4374 CHEENEY	2017, 2014, 2009, 2006, 2004, 2000, 1999, 1994, 1991, 1985, 1982, 1980, 1978, 1975, 1974, 1970, 1968, 1966, 1965, 1964, 1963, 1962, 1960, 1957, 1955, 1950, 1946, 1945, 1942, 1940, 1936, 1935, 1931, 1930, 1926, 1925, 1922
4374 CHEENEY ST	2017, 2014, 2009, 2006, 2004, 2001, 2000, 1999, 1996, 1994, 1986, 1982, 1980, 1978, 1975, 1968, 1966, 1965, 1964, 1962, 1960, 1957, 1955, 1950, 1946, 1945, 1942, 1940, 1936, 1935, 1931, 1930, 1926, 1925, 1922
4374 CHEENEY ST	2006, 2001, 2000, 1996, 1991, 1986, 1985, 1982, 1980, 1978, 1975, 1974, 1970, 1968, 1966, 1965, 1964, 1963, 1962, 1960, 1957, 1955, 1950, 1946, 1945, 1942, 1940, 1936, 1935, 1931, 1930, 1926, 1925, 1922
4383 CHEENEY	2017, 2014, 2009, 2006, 2004, 2000, 1999, 1996, 1994, 1991, 1985, 1982, 1980, 1978, 1975, 1974, 1970, 1968, 1966, 1965, 1964, 1963, 1962, 1960, 1957, 1955, 1950, 1946, 1945, 1942, 1940, 1936, 1935, 1931, 1930, 1926, 1925, 1922
4383 CHEENEY ST	2017, 2014, 2009, 2006, 2004, 2001, 2000, 1999, 1996, 1994, 1986, 1982, 1978, 1975, 1968, 1966, 1965, 1964, 1962, 1960, 1957, 1955, 1950, 1946, 1945, 1942, 1940, 1936, 1935, 1931, 1930, 1926, 1925, 1922
4383 CHEENEY ST	2006, 2001, 2000, 1996, 1994, 1991, 1986, 1985, 1982, 1980, 1978, 1975, 1974, 1970, 1968, 1966, 1965, 1964, 1963, 1962, 1960, 1957, 1955, 1950, 1946, 1945, 1942, 1940, 1936, 1935, 1931, 1930, 1926, 1925, 1922
4384 CHEENEY ST	2006, 2001, 2000, 1996, 1994, 1991, 1986, 1985, 1982, 1980, 1978, 1975, 1974, 1970, 1968, 1966, 1965, 1964, 1963, 1962, 1960, 1957, 1955, 1950, 1946, 1945, 1942, 1940, 1936, 1935, 1931, 1930, 1926, 1925, 1922
4384 CHEENEY ST	2017, 2014, 2009, 2006, 2004, 2001, 2000, 1999, 1996, 1994, 1991, 1986, 1985, 1982, 1980, 1978, 1975, 1968, 1966, 1965, 1964, 1963, 1962, 1960, 1957, 1955, 1950, 1946, 1945, 1942, 1940, 1936, 1935, 1931, 1930, 1926, 1925, 1922

TARGET PROPERTY: ADDRESS NOT IDENTIFIED IN RESEARCH SOURCE

The following Target Property addresses were researched for this report, and the addresses were not identified in the research source.

Address Researched	Address Not Identified in Research Source
Cheeney Street	2017, 2014, 2009, 2006, 2004, 2001, 2000, 1999, 1996, 1994, 1991, 1986, 1985, 1982, 1980, 1978, 1975, 1974, 1970, 1968, 1966, 1965, 1964, 1963, 1962, 1960, 1957, 1955, 1950, 1946, 1945, 1942, 1940, 1936, 1935, 1931, 1930, 1926, 1925, 1922

APPENDIX E

REGULATORY AGENCY RECORDS

Provided by:
PARCELQUEST

OFFICE OF COUNTY ASSESSOR — SANTA CLARA COUNTY, CALIFORNIA

BOOK 97

BOOK	PAGE
104	12

LAWRENCE E. STONE – ASSESSOR
Cadastral map for assessment purposes only.
Compiled under R. & T. Code, Sec. 327.
Effective Roll Year 2021–2022

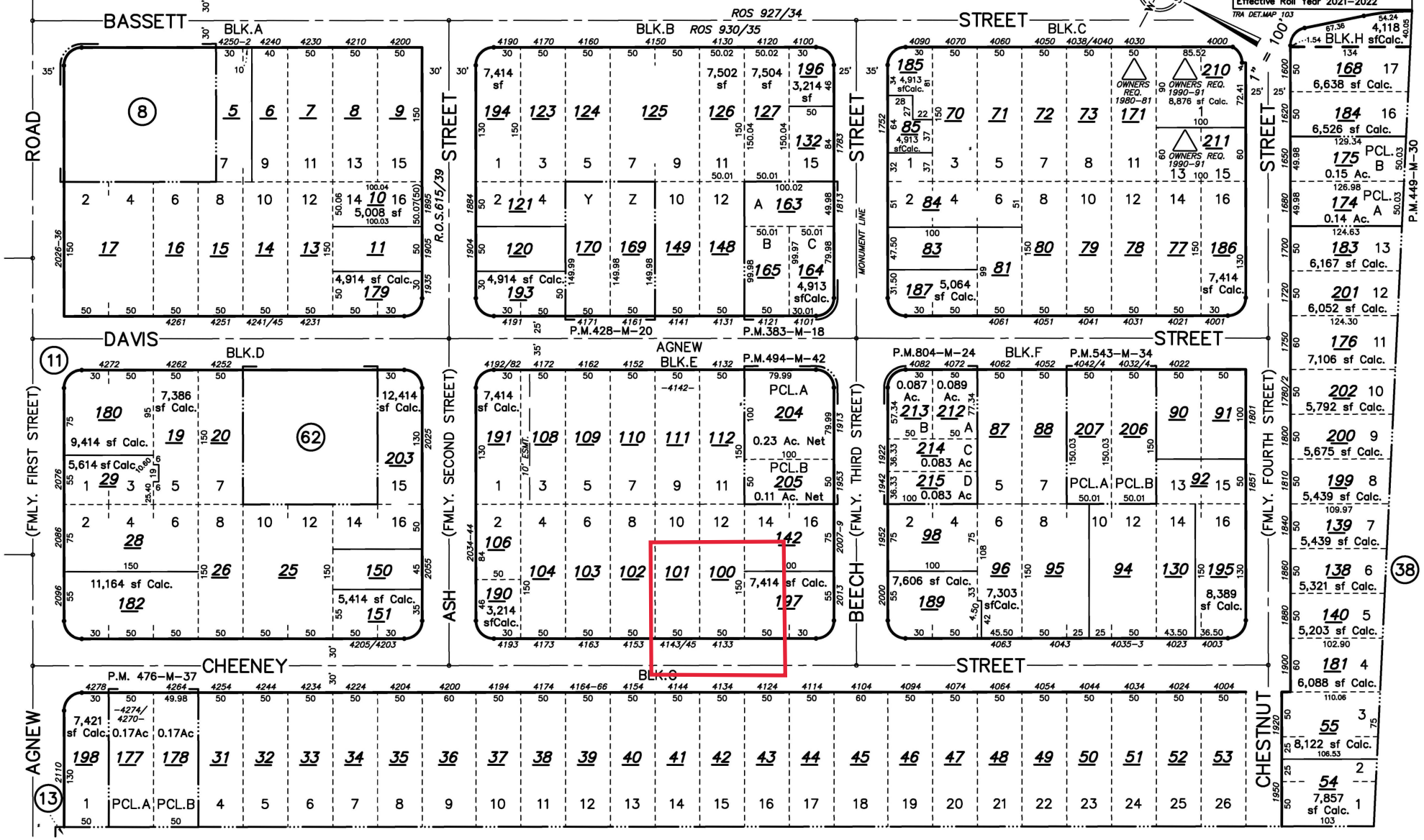

Property Address: **SANTA CLARA CA**

General Information

County:	**SANTA CLARA**
Parcel # (APN):	**104-12-026** Open Map
Owner:	See Full Detail
Mailing Address:	**859 ALISAL CT MILPITAS CA 95035-4501**
Legal Description:	**BLK D LOT 8 BOOK D PAGE 113**
Use Type:	**VACANT**
Tax Rate Area:	**007-014**

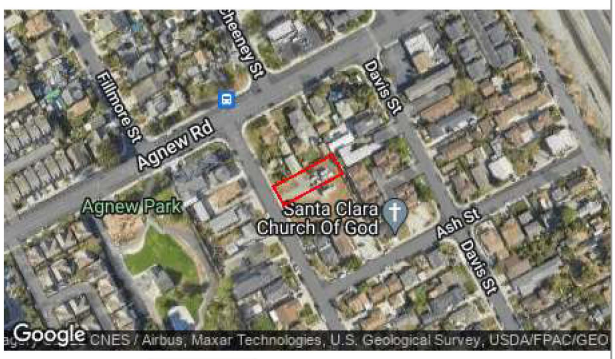

Full Detail $14.95 Add to Cart

PLEASE NOTE: If a field is empty on this page, there is no data available, and the field will also be empty on the Full Detail property report.

Assessment

Total Value:	**$399,226**	Year Assd:	**2022**
Land:	**$399,226**	Zoning:	See Full Detail
Structures:		Use Code:	See Full Detail
Other:		Census Tract:	
% Improved:	See Full Detail	Price/SqFt:	
Exempt Amt:			
HO Exempt:	**N**		

Sale History

	Sale 1	Sale 2	Sale 3	Transfer
Document Date:				See Full Detail
Document Number:				See Full Detail
Document Type:				
Transfer Amount:				
Seller (Grantor):				

Property Characteristics

Bedrooms:		Fireplace:		Units:	
Baths (Full):		A/C:		Stories:	
Baths (Half):		Heating:		Quality:	
Total Rooms:		Pool:		Building Class:	
Bldg/Liv Area:		Park Type:		Condition:	
Lot Acres:	**0.170**	Spaces:		Site Influence:	
Lot SqFt:	**7,405**	Garage SqFt:		Timber Preserve:	
Year Built:				Ag Preserve:	
Effective Year:					

**The information provided here is deemed reliable, but is not guaranteed.

Additional reports on this property

© 2022 **ParcelQuest** | www.parcelquest.com | Privacy Policy | Refund Policy | Disclaimer | Usage Limits | ParcelQuest.com

Property Address: **SANTA CLARA CA**

General Information

County:	**SANTA CLARA**
Parcel # (APN):	**104-12-025** Open Map
Owner:	See Full Detail
Mailing Address:	**859 ALISAL CT MILPITAS CA 95035-4501**
Legal Description:	
Use Type:	**VACANT**
Tax Rate Area:	**007-014**

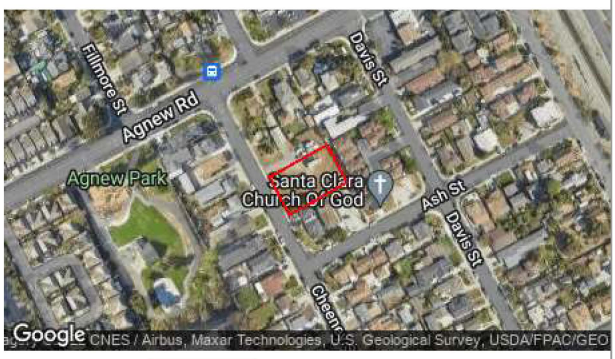

Full Detail $14.95 Add to Cart

PLEASE NOTE: If a field is empty on this page, there is no data available, and the field will also be empty on the Full Detail property report.

Assessment

Total Value:	**$461,862**	Year Assd:	**2022**
Land:	**$461,862**	Zoning:	See Full Detail
Structures:		Use Code:	See Full Detail
Other:		Census Tract:	
% Improved:	See Full Detail	Price/SqFt:	
Exempt Amt:			
HO Exempt:	**N**		

Sale History

	Sale 1	Sale 2	Sale 3	Transfer
Document Date:				See Full Detail
Document Number:				See Full Detail
Document Type:				
Transfer Amount:				
Seller (Grantor):				

Property Characteristics

Bedrooms:		Fireplace:		Units:	
Baths (Full):		A/C:		Stories:	
Baths (Half):		Heating:		Quality:	
Total Rooms:		Pool:		Building Class:	
Bldg/Liv Area:		Park Type:		Condition:	
Lot Acres:	**0.340**	Spaces:		Site Influence:	
Lot SqFt:	**14,810**	Garage SqFt:		Timber Preserve:	
Year Built:				Ag Preserve:	
Effective Year:					

**The information provided here is deemed reliable, but is not guaranteed.

Additional reports on this property

© 2022 **ParcelQuest** | www.parcelquest.com | Privacy Policy | Refund Policy | Disclaimer | Usage Limits | ParcelQuest.com

Lookup Information | Clear Search Values

Use the Arrow at the front of each record to display detail information about the record.

Export to PDF

Parcel Number	Addresses	Owners
104 12 025	CHEENEY ST 4249 CHEENEY ST SITE	NUNES RO SE

Overview | Permits / Cases | Parcel Tags

Export to PDF

Permit…	St…	Address	Description
FIR2017-01548	FNL	CHEENEY ST	PCC - PCC Date 1/2/18 - Early Consideration (Gatekeeper) review for General Plan Amendment from Very Low Density Residential (up to 10 units per acre) to Low Density Residential (8-19 units per acre) - to construct nine units proposed on 22,500 sq.ft. (approximately 0.52 acre) two parcels total (so 18 d.u. per acre).
PLN2017-12975	REC	4249 CHEENEY ST SITE	Early Consideration (Gatekeeper) Review for General Plan Amendment from Very Low Density Residential (up to 10 units per acre) to Low Density Residential (8-19 units per acre) to construct four to nine

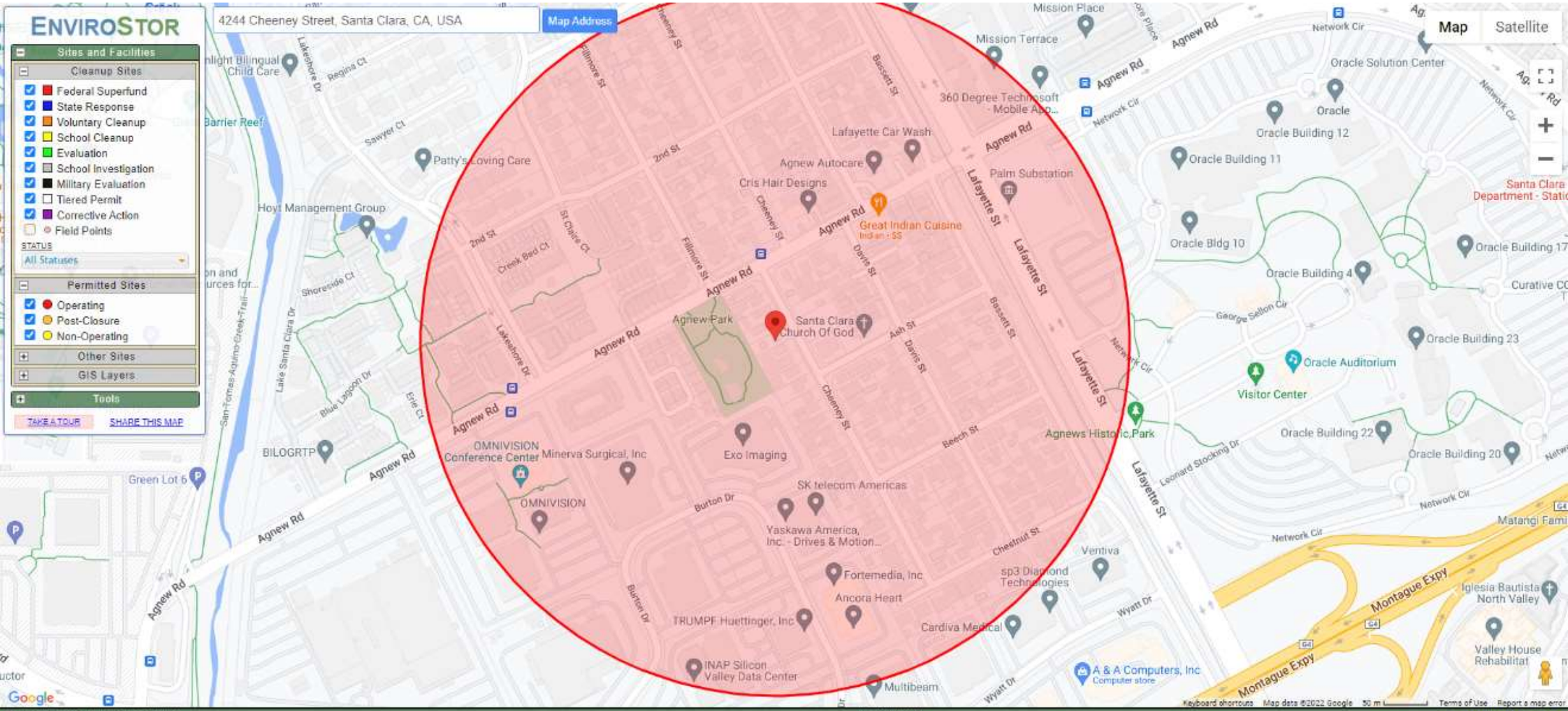

SITES FOUND IN SEARCH RADIUS

0 SITES LISTED

EXPORT THIS LIST TO EXCEL

PROJECT NAME	STATUS	PROJECT TYPE	ADDRESS	CITY

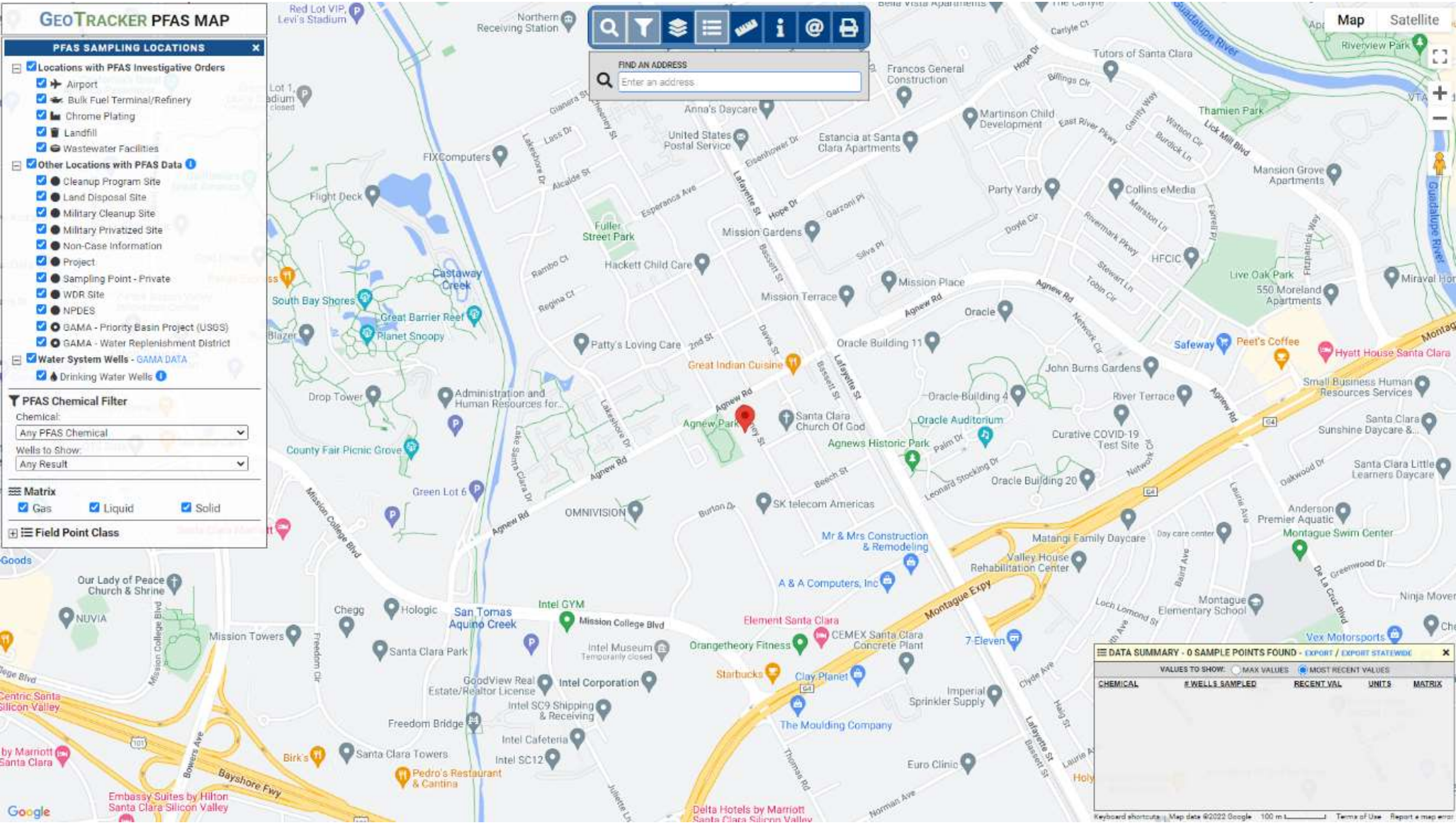
GeoTracker PFAS Map
PFAS SAMPLING LOCATIONS
Locations with PFAS Investigative Orders
Airport
Bulk Fuel Terminal/Refinery
Chrome Plating
Landfill
Wastewater Facilities
Other Locations with PFAS Data
Cleanup Program Site
Land Disposal Site
Military Cleanup Site
Military Privatized Site
Non-Case Information
Project
Sampling Point - Private
WDR Site
NPDES
GAMA - Priority Basin Project (USGS)
GAMA - Water Replenishment District
Water System Wells - GAMA DATA
Drinking Water Wells
PFAS Chemical Filter
Chemical:
Any PFAS Chemical
Wells to Show:
Any Result
Matrix
Gas
Liquid
Solid
Field Point Class
FIND AN ADDRESS
Enter an address
Map
Satellite
DATA SUMMARY - 0 SAMPLE POINTS FOUND - EXPORT / EXPORT STATEWIDE
VALUES TO SHOW: MAX VALUES MOST RECENT VALUES
CHEMICAL
WELLS SAMPLED
RECENT VAL
UNITS
MATRIX
Agnew Rd
Lafayette St
Mission College Blvd
Montague Expy
Bayshore Fwy
Guadalupe River
Google

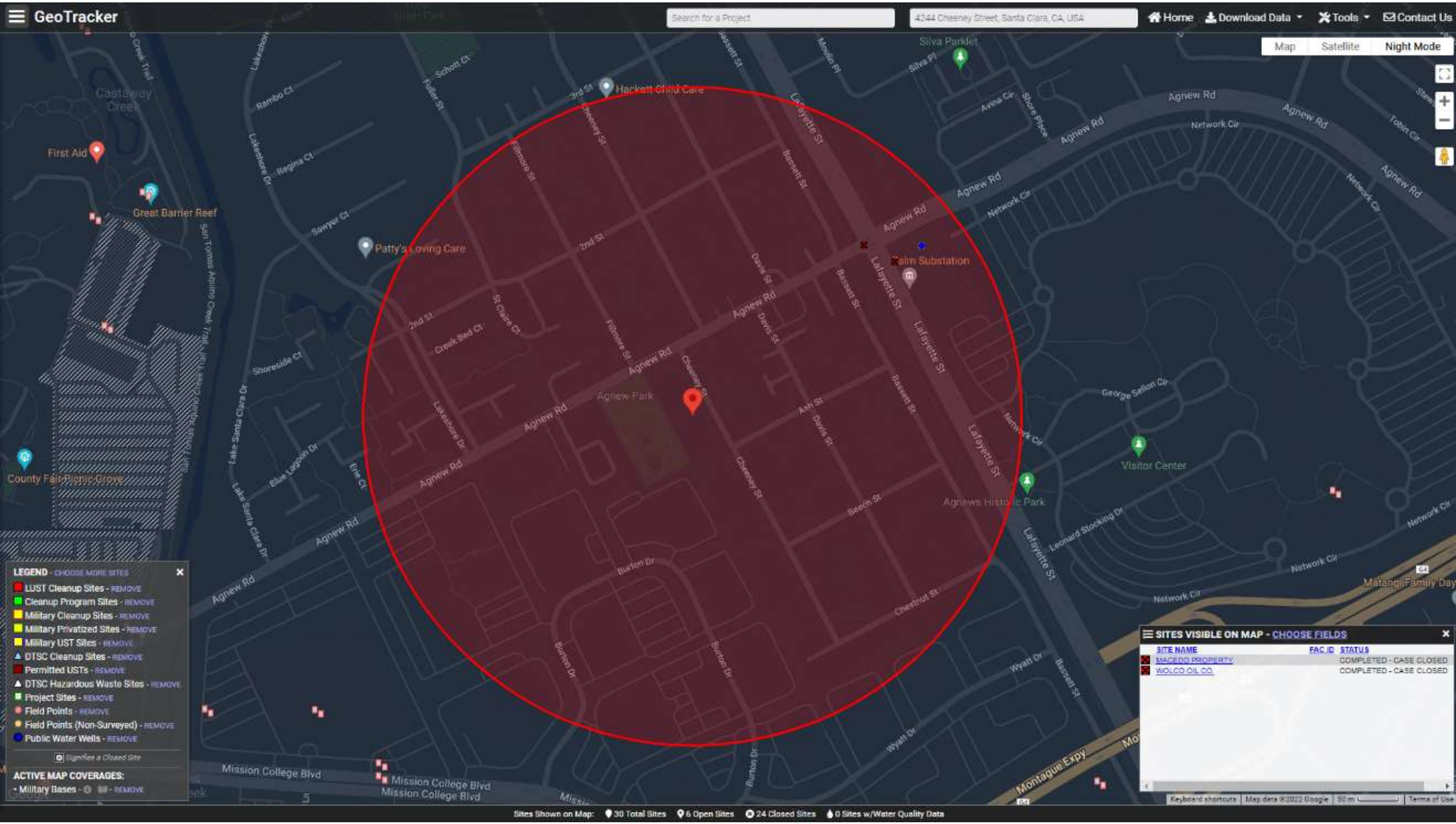
GeoTracker
Search for a Project
4244 Cheeney Street, Santa Clara, CA, USA
Home
Download Data
Tools
Contact Us
Map
Satellite
Night Mode
Silva Parklet
Hackett Child Care
Castaway Creek
First Aid
Great Barrier Reef
Patty's Loving Care
Palm Substation
Agnew Park
Agnews Historic Park
Visitor Center
County Fair Picnic Grove
Agnew Rd
Lafayette St
Mission College Blvd
Montague Expy
LEGEND - CHOOSE MORE SITES
LUST Cleanup Sites - REMOVE
Cleanup Program Sites - REMOVE
Military Cleanup Sites - REMOVE
Military Privatized Sites - REMOVE
Military UST Sites - REMOVE
DTSC Cleanup Sites - REMOVE
Permitted USTs - REMOVE
DTSC Hazardous Waste Sites - REMOVE
Project Sites - REMOVE
Field Points - REMOVE
Field Points (Non-Surveyed) - REMOVE
Public Water Wells - REMOVE
Signifies a Closed Site
ACTIVE MAP COVERAGES:
Military Bases - REMOVE
SITES VISIBLE ON MAP - CHOOSE FIELDS
SITE NAME
FAC ID
STATUS
MACEDO PROPERTY
COMPLETED - CASE CLOSED
WOLCO OIL CO.
COMPLETED - CASE CLOSED
Sites Shown on Map:
30 Total Sites
6 Open Sites
24 Closed Sites
0 Sites w/Water Quality Data

Public Viewer

Change County | Close Public Viewer

Map Layers | Query Tools | Enter search term (min 4 chars) | Help

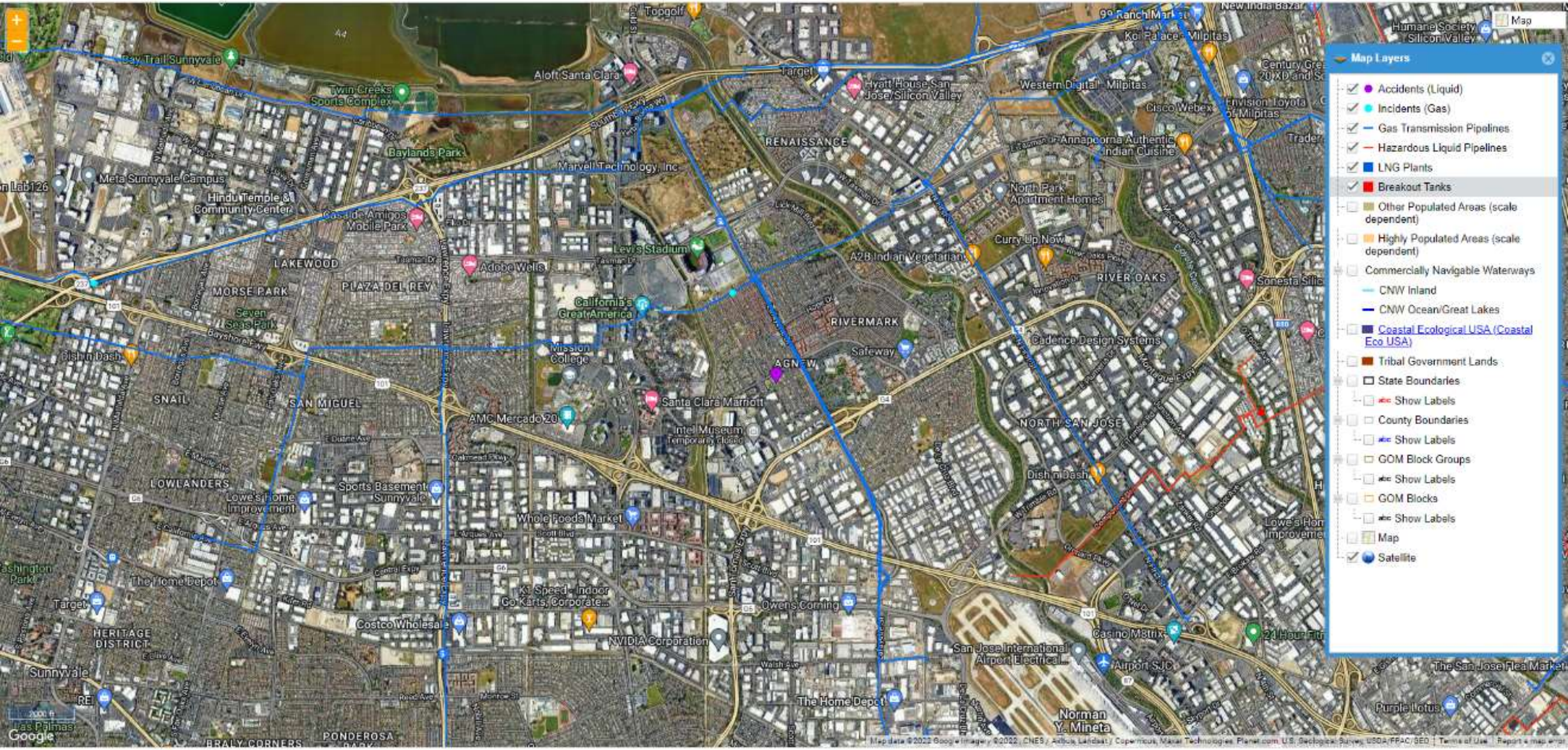

Ready | Zoom Level: 14 of 19 (1:24,000) Closest Zoom for Pipelines | (lat,long): 37.385885, -121.907859 | Map Showing Pipelines in: Santa Clara, CA

©USDOT PHMSA. All rights reserved.

About

CalEPA CalEPA Regulated Site Portal

Search By Keyword

SEARCH RESULTS (15)

GETTING STARTED

To find the site you are looking for, you can:

Use the Search Bar above

Enter any identifying information into the search bar above, and both the Results list and the map will populate with any relevant results. This is a general search and will return results for each word in the search bar.

OR

Manipulate the Map

Focus in on a specific location using a mouse and the zoom tools or click on a bubble and the map will zoom to the location.

ADDITIONAL HELP

Simple Search

Enter any text into the keyword search. The results are based on each word. Using quotes does not create a phrase.

Filter

Items listed under the Filter tab limit your search results to the selected items. Filtering is applied in addition to the text you enter in the search box.

Criteria

Use the drop down menu for specific search items. Unlike the Simple Search, this tool uses all text in each criteria as a phrase. Results meet all criteria entered.

Note: The Type-Ahead search feature acts on the

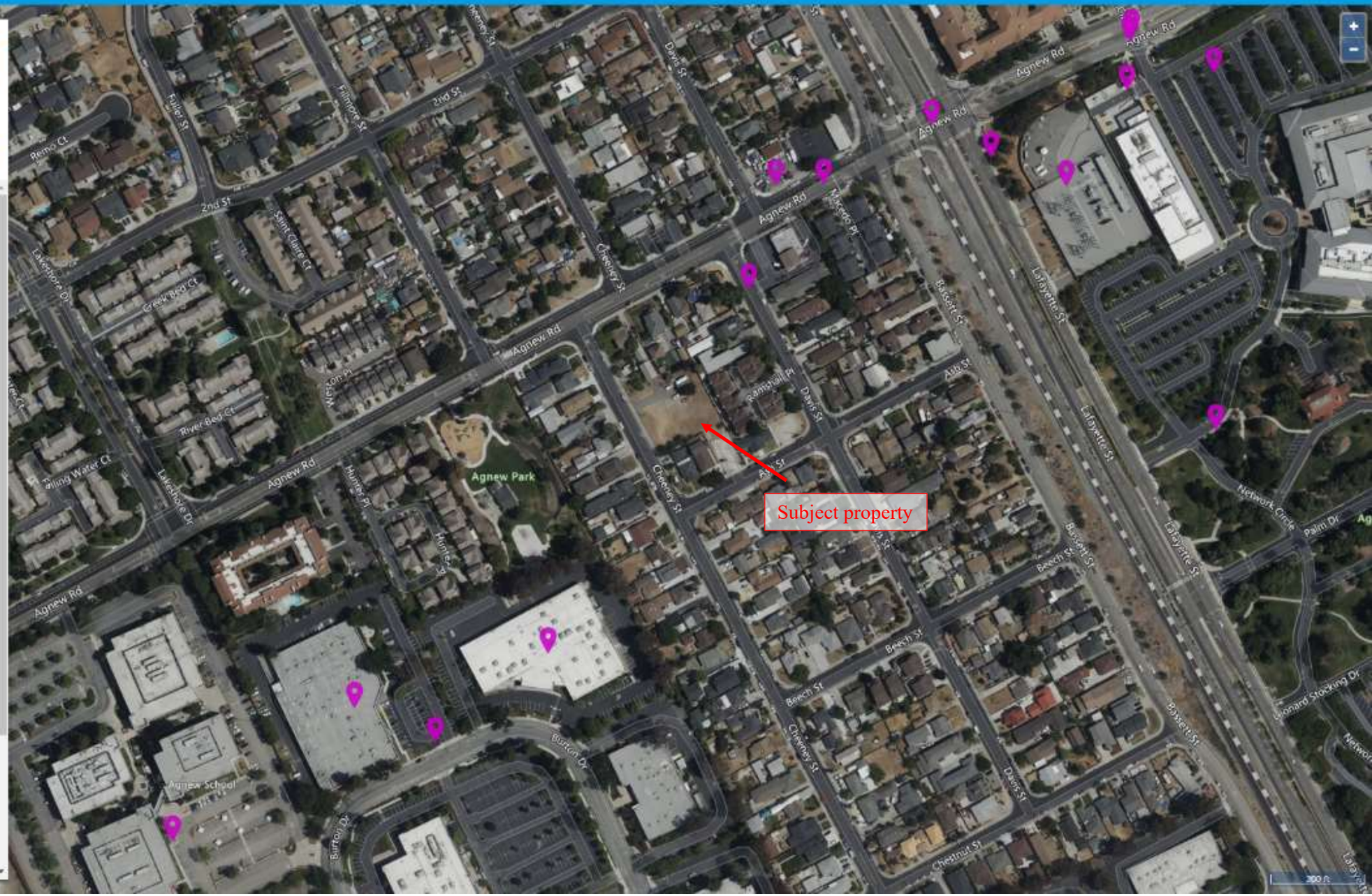

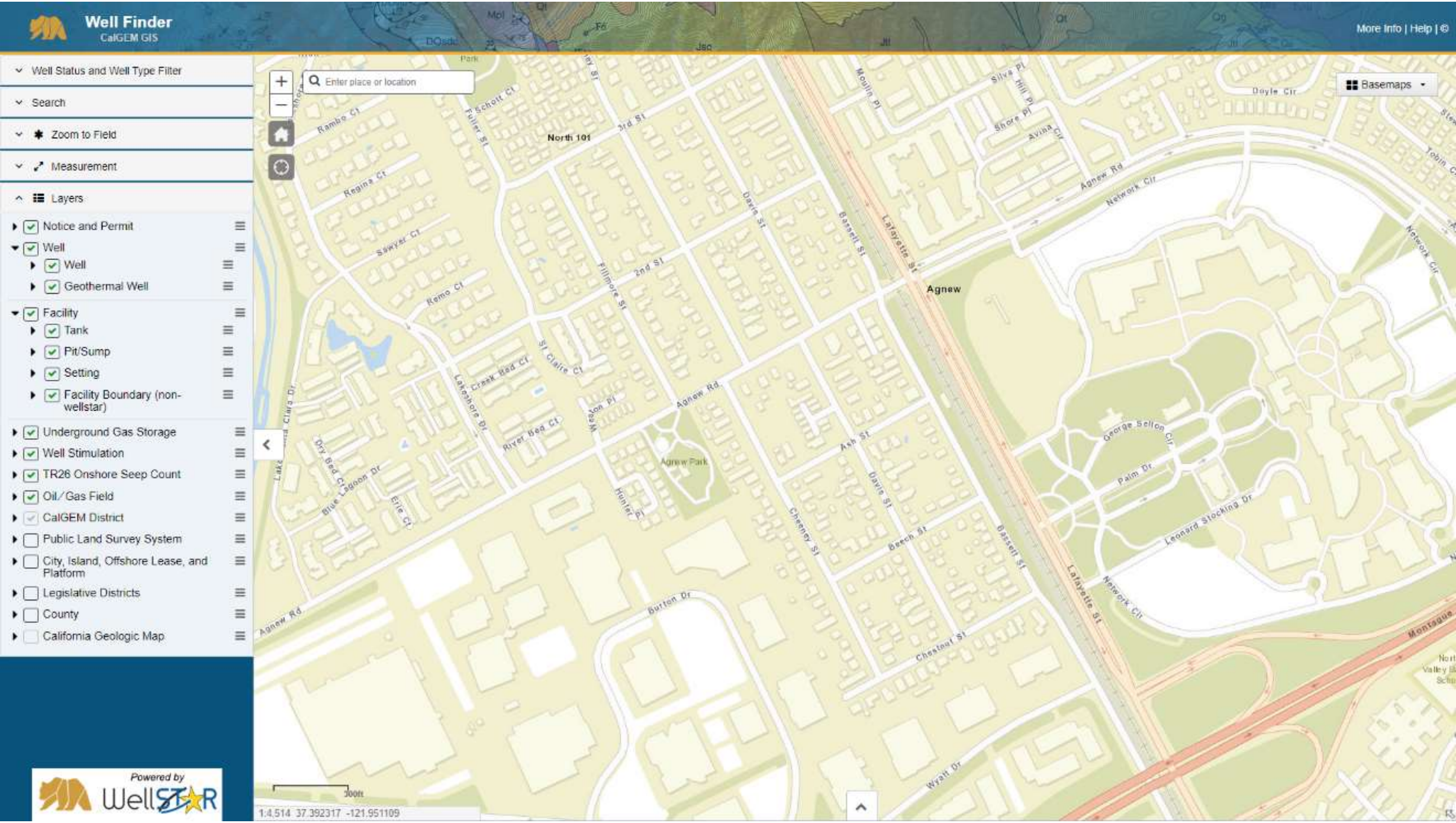
Well Finder
CalGEM GIS
More Info | Help | ©
Well Status and Well Type Filter
Search
Zoom to Field
Measurement
Layers
Notice and Permit
Well
Well
Geothermal Well
Facility
Tank
Pit/Sump
Setting
Facility Boundary (non-wellstar)
Underground Gas Storage
Well Stimulation
TR26 Onshore Seep Count
Oil/Gas Field
CalGEM District
Public Land Survey System
City, Island, Offshore Lease, and Platform
Legislative Districts
County
California Geologic Map
Enter place or location
Basemaps
North 101
Agnew
Agnew Park
Agnew Rd
Lafayette St
Network Cir
Davis St
Bassett St
Fillmore St
Lakeshore Dr
Cheeney St
Ash St
Beech St
Chestnut St
Burton Dr
Wyatt Dr
Montague
Leonard Stocking Dr
Palm Dr
George Sellon Cir
Doyle Cir
Rambo Ct
Regina Ct
Sawyer Ct
Remo Ct
Schott Ct
Fuller St
3rd St
2nd St
Creek Bed Ct
St Claire Ct
River Bed Ct
Weston Pl
Hunter Pl
Dry Bed Ct
Blue Lagoon Dr
Erie Ct
Moulin Pl
Silva Pl
Hill Pl
Shore Pl
Avina Cir
300ft
1:4,514 37.392317 -121.951109
Powered by WellSTAR

Request a public record

Documents, photos, emails, texts, videos, data and other records.

Everything in this request box will be displayed publicly if the agency makes your request public.

Hello,

I am requesting any information/documentation/files with the Building Department regarding the properties with the APNs: 104-12-025 and 104-12-026 (just south of Agnew Street off Cheeney Street). Of particular interest are the following items:

- Permit summary (date, type of permit, applicant/tenant) or available permits from construction to present. Upon review of a permit summary, we may request review of individual permits.
- Construction date (current building, previous buildings if applicable)
- List of tenants which have occupied the subject property
- Permits of environmental concern (petroleum storage tanks, septic systems, oil/water separators)
- Oldest and most recent site layout plan from the subject property if available
- Erosion control plans on record for the subject property
- Record violations or complaints registered against the subject property

The time frame for this request is 1940-2022.
Thank you.

Your information

Who can see my personal information?

Email
pcallahan@aeiconsultants.co

Name
Paige Callahan

Phone

9168495393

Street address

3880 S. Bascom Avenue,
Suite 104

City

San Jose

State

California

Zip

95124

Company

AEI Consultants

Make request

* Indicates required field

Tips:

- To ensure your request is responded to efficiently, please include a date range for the records you are seeking.
- Do not include any confidential information such as a birthday or social security number.
- If you do not know the name of the record, describe the information you believe is contained in it and include a date range.

NextRequest
an Optimere brand

Request a public record

Note: we have 10 calendar days to process a request, more in special circumstances or if more information is needed. Contact us if there is no response after 10 days.

While not required, please provide a method of contact (email preferred) for efficient communication and request fulfillment

Everything in this request box will be displayed publicly if the agency makes your request public.

Hello, I am requesting any information/documentation/files with your department regarding the properties with the APNs: 104-12-025 and 104-12-026 (just south of Agnew Street off Cheeney Street). Of particular interest are the following items:

- Records regarding hazardous materials usage/storage/incidents or known environmental concerns/contamination which may have affected the property,
- Records regarding aboveground or underground storage tank (UST) systems, which are currently or historically located at the property,
- Record of septic systems installation and repairs at the subject property, and/or
- Records of wells in connection with the subject property.

The time frame for this request is 1940-2022.
Thank you.

Upload and attach files (optional)

Choose file(s)

* Department

Department of Environmental Health (DEH)

Your information

Who can see my personal information?

Email
pcallahan@aeiconsultants.co

Name
Paige Callahan

Phone
9168495393

Street address
3880 S. Bascom Avenue,
Suite 104

City
San Jose

State
California

Zip
95124

Company
AEI Consultants

Make request

* Indicates required field

Before submitting a request

Please perform a search for the records being inquired before submitting a request as the records may be previously requested and published for public viewing, which are immediately available. For food facility inspection reports.

Participating Departments

This portal is only fulfilling record requests for the programs and services of the following agency and departments:

Department of Environmental Health (DEH):

- Consumer Protection Division
- Hazardous Materials Compliance Division
- Site Mitigation Program
- Solid Waste Programs

Consumer and Environmental Protection Agency (CEPA):

Agriculture and Environmental Management (AEM)

- Agriculture
- Animal Services
- Clean Water Program

- Household Hazardous Waste
- Recycling and Waste Reduction Division
- Weed Abatement Program
- Weights and Measures

Vector Control District (VCD)

Requests for Multiple Departments

If the request is for more than one above department, please submit a request for each department as the personnel processing requests are different.

Non-Participating Departments

If the request is not with the agency or departments above and not on the department list to the left, please contact the agency or department directly. List of the County's agencies and departments. Requests for non-participating departments will be closed.

Anonymous Requests

Contact information is not required to submit a request. However, the requester will not receive notifications regarding the request, can only view updates by searching for the request through the portal and only view documents that have been published for public viewing. If additional information is needed to process the request, it may be closed without a method to reach the requester.

NextRequest
an Optimere brand

City of Santa Clara

REQUEST A PUBLIC RECORD

Documents, photos, emails, texts, videos, data and other records.

Everything in this request box will be displayed publicly if the agency makes your request public.

Hello,
I am requesting any information/documentation/files with the Fire Department regarding the properties with the APNs: 104-12-025 and 104-12-026 (just south of Agnew Street off Cheeney Street). Of particular interest are the following items:

- Records regarding hazardous materials usage/storage/incidents or known environmental concerns/contamination which may have affected the property,
- Records regarding aboveground or underground storage tank (UST) systems, which are currently or historically located at the property.
- Records of fire inspections at the subject property.

The time frame for this request is 1940-2022.
Thank you.

Tips:

- To ensure your request is responded to efficiently, please include a date range for the records you are seeking.
- Do not include any confidential information such as a birthday or social security number.
- If you do not know the name of the record, describe the information you believe is contained in it and include a date range.

Upload and attach files (optional)

Choose file(s)

YOUR INFORMATION

Who can see my personal information?

Email

pcallahan@aeiconsultant

Name

Paige Callahan

Phone

9168495393

Street address

3880 S. Bascom Avenue,
Suite 104

City

San Jose

State

Calif

Zip

95124

Company

AEI Consultants

Make request

* Indicates required field

City of Santa Clara

REQUEST A PUBLIC RECORD

Documents, photos, emails, texts, videos, data and other records.

Everything in this request box will be displayed publicly if the agency makes your request public.

Hello,

I am requesting any information/documentation/files with the Planning Department regarding the properties with the APNs: 104-12-025 and 104-12-026 (just south of Agnew Street off Cheeney Street). Of particular interest are an activity use limitations (AULs) or legal or physical restrictions or limitations in place on the use of, or access to, the properties (land use restrictions). The time frame for this request is 1940-2022.

Upload and attach files (optional)

Choose file(s)

YOUR INFORMATION

Who can see my personal information?

Email

pcallahan@aeiconsultant

Name

Paige Callahan

Phone

Tips:

- To ensure your request is responded to efficiently, please include a date range for the records you are seeking.
- Do not include any confidential information such as a birthday or social security number.
- If you do not know the name of the record, describe the information you believe is contained in it and include a date range.

9168495393

Street address

3880 S. Bascom Avenue,
Suite 104

City

San Jose

State

Calif

Zip

95124

Company

AEI Consultants

Make request

* Indicates required field

Valley Water **Well Information** Click on a well or parcel to view its information or use the tools to the right to obtain well data

4203 cheeney st santa clar

Show search results for 4203 c...

Layer List

Layers

- Wells
  - Water Supply - Active
  - Water Supply - Standby
  - Water Supply - Inactive
  - Extraction (Env) - Active
  - Extraction (Env) - Inactive
  - Other - Active
  - Other - Inactive
  - Abandoned
  - Destroyed
  - Status Undetermined
- Parcels

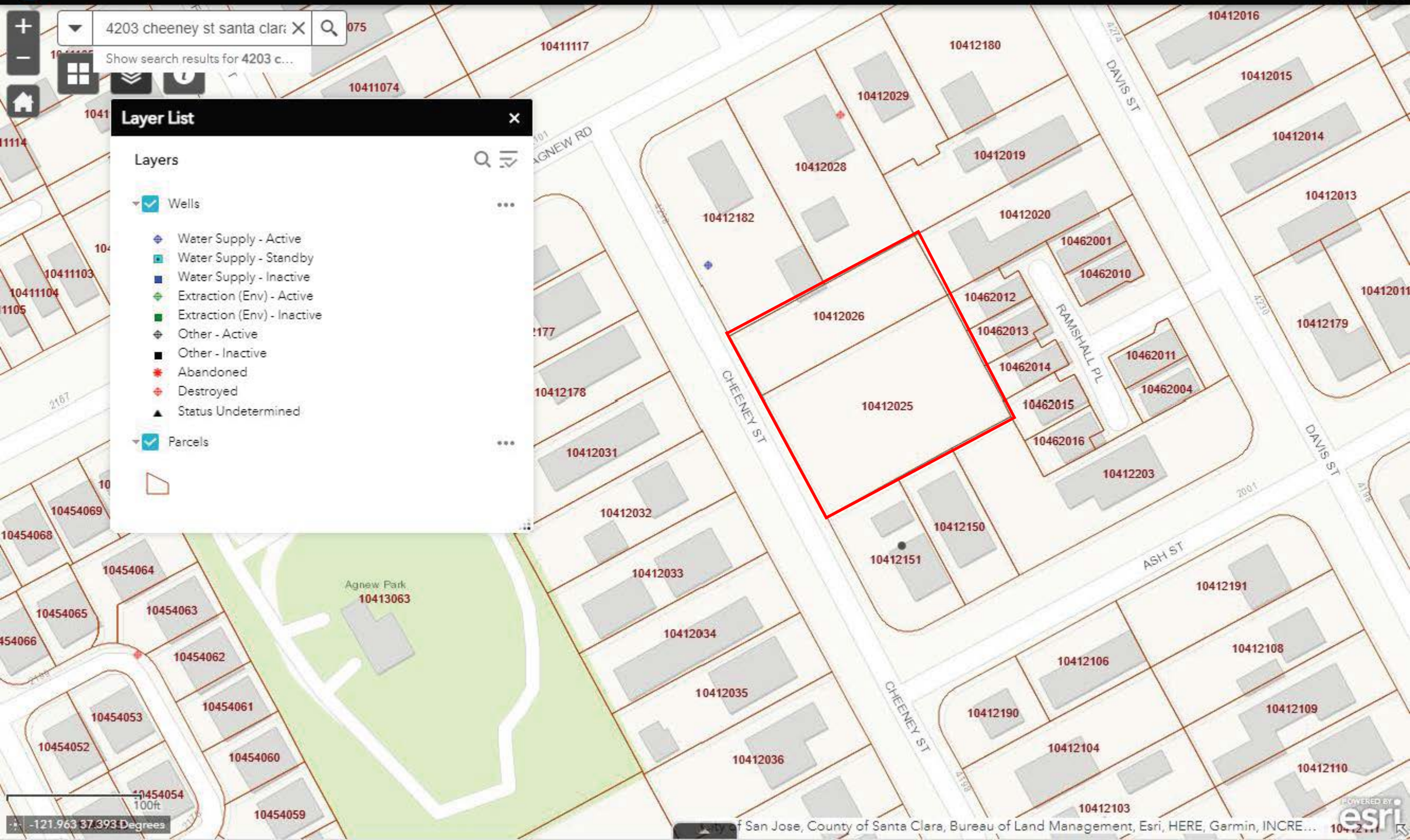

Historic solvent case files

nobody

Please enter one term only (Exact or Partial) related with SCVWDID, Site Name, Street NO., Street Name, City, Rep. Name in the following field, then click start search.

Enter Term
cheeney

Start Search

Search Result

Release 1.0

APPENDIX F

ASTM USER QUESTIONNAIRE

AEI Consultants
Headquarters
2500 Camino Diablo
Walnut Creek, CA 94597

AEI

ASTM E 1527-21 USER QUESTIONNAIRE

According to ASTM 1527-21, to qualify for one of the Landowner Liability Protections (LLPs) offered by the Small Business Liability Relief and Brownfields Revitalization Act of 2001 (the "Brownfields Amendments"), the user must conduct the following inquiries required by 40 C.F.R. §§ 312.25, 312.28, 312.29, 312.30, and 312.31. These inquiries must also be conducted by EPA Brownfield Assessment and Characterization grantees. The user should provide the following information to the environmental professional. Failure to conduct these inquiries could result in a determination that "all appropriate inquiries" is not complete.

Please note that you are not being asked to evaluate the property, but rather to provide your knowledge of information on the subject property.

Subject Property Address: East side of Cheeney Street, between Agnew Road and Ash Street, Santa Clara

1. Environmental liens that are filed or recorded against the subject property (40 C.F.R. § 312.25).

Did a search of land title records (or judicial records where appropriate) identify any environmental liens filed or recorded against the subject property under federal, tribal, state, or local law?

Yes ○ No ● If you answer yes, please include an explanation in the space provided below:

No search was conducted for this property by DJP&A.

2. Activity and use limitations that are in place on the subject property or that have been filed or recorded against the subject property.

Did a search of land title records (or judicial records where appropriate) identify any AULs, such as engineering controls*, land use restrictions or institutional controls** that are in place at the subject property and/or have been filed or recorded against the subject property under federal, tribal, state or local law?

**Engineering controls are defined by ASTM 1527-21 (3.2.26) as a physical modifications to a site or facility (for example, capping, slurry walls, or point of use water treatment) to reduce or eliminate the potential for exposure to hazardous substances or petroleum products in the soil or groundwater on a property.)*

***Institutional controls are defined by ASTM 1527-21 (3.2.42) as a legal or administrative mechanism (for example, "deed restrictions," restrictive covenants, easements, or zoning) on the use of, or access to, a site or facility to (1) reduce or eliminate potential exposure to hazardous substances or petroleum products in the soil or groundwater on the property, or (2) to prevent activities that could interfere with the effectiveness of a response action, in order to ensure maintenance of a condition of no significant risk to public health or the environment.*

Yes ○ No ● If you answer yes, please include an explanation in the space provided below:

No search was conducted for this property by DJP&A.

3. Specialized knowledge or experience of the person seeking to qualify for the LLP (40 C.F.R. § 312.28).

Do you have any specialized knowledge or experience related to the subject property or nearby properties? For example, are you involved in the same line of business as the current or former occupants of the subject property or an adjoining property so that you would have specialized knowledge of the chemicals and processes used by this type of business?

Yes ○ No ● If you answer yes, please include an explanation in the space provided below:

4. Relationship of the purchase price to the fair market value of the subject property if it were not contaminated (40 C.F.R. § 312.29).

Does the purchase price being paid for this subject property **reasonably reflect the fair market value** of the property?

Yes ○ No ○ **If you answer "No,"** have you considered whether the lower purchase price is because contamination is known or believed to be present at the subject property?

N/A - The project does not involve a purchase of property.

5. Commonly known or reasonably ascertainable information about the subject property (40 C.F.R. § 312.30).

Are you aware of commonly known or reasonably ascertainable information about the subject property that would help the environmental professional to identify conditions indicative of releases or threatened releases? For example,

a. Do you know the past uses of the subject property?

Yes ○ No ●

b. Do you know of specific chemicals that are present or once were present at the subject property?

Yes ○ No X

c. Do you know of spills or other chemical releases that have taken place at the subject property?

Yes ○ No ●

d. Do you know of any environmental cleanups that have taken place at the subject property?

Yes ○ No ●

If you answered yes to any of the questions above, please include an explanation in the space provided below:

The property has been vacant for years, and I am not aware of any prior releases on-site.

6. The degree of obviousness of the presence or likely presence of contamination at the subject property, and the ability to detect the contamination by appropriate investigation (40 C.F.R. § 312.31).

Based on your knowledge and experience related to the subject property, are there any obvious indicators that point to the presence or likely presence of releases at the subject property?

Yes ○ No ● If you answer yes, please include an explanation in the space provided below:

The property has been vacant for years, and I am not aware of any prior releases on-site.

Information for the person completing the questionnaire:

Name: Nick Towstopiat

Company: David J. Powers & Associates

Title: Associate Project Manager

Phone Number: 408-454-3407

Email: ntowstopiat@davidjpowers.com

Date: 12/14/2022

Signature: Nick Towstopiat

Relationship to the property (e.g., owner, prospective buyer, lender): Consultant

APPENDIX G

PREVIOUS REPORTS

AEI Consultants

February 8, 2019

PHASE I ENVIRONMENTAL SITE ASSESSMENT

Property Information:
Cheeney Street
Santa Clara, Santa Clara County, California 95054

Project Information:
AEI Project No. 400398
Client Reference No. Job #18-128
Client Reference Name: Cheeney Street Townhomes

Prepared For:
David J. Powers & Associates
1871 The Alameda Suite 200
San Jose, California 95126

Prepared By:
AEI Consultants
2500 Camino Diablo, Suite 100
Walnut Creek, California 94597-3940

Environmental Due Diligence

Building Assessments

Site Investigation & Remediation

Energy Performance & Benchmarking

Industrial Hygiene

Construction Risk Management

Zoning Analysis Reports & ALTA Surveys

National Presence
Regional Focus
Local Solutions

AEI Consultants

February 8, 2019

Ms. Judy Shanley
David J. Powers & Associates
1871 The Alameda Suite 200
San Jose, California 95126

Subject: **Phase I Environmental Site Assessment**
Cheeney Street
Santa Clara, California 95054
AEI Project No. 400398
Client Reference No. Job #18-128
Client Reference Name: Cheeney Street Townhomes

Dear Ms. Shanley:

AEI Consultants is pleased to provide the *Phase I Environmental Site Assessment* of the above referenced property. This assessment was authorized and performed in accordance with the scope of services engaged.

We appreciate the opportunity to provide services to you. If you have any questions concerning this report, or if we can assist you in any other matter, please contact me at (408) 829-8679 or TGolino@aeiconsultants.com.

Sincerely,

Tory Golino
Vice President
AEI Consultants

PROJECT SUMMARY

Cheeney Street, Santa Clara, Santa Clara County, California 95054
AEI Project No. 400398

Report Section		REC	CREC	HREC	OEC	Recommended Action
1.0	Introduction					None
2.0	Site and Vicinity Description					None
3.0	Historical Review of Site and Vicinity	✔				Subsurface Investigation to determine potential impacts from former agricultural uses
4.0	Regulatory Agency Records Review					None
5.0	Regulatory Database Records Review					None
6.0	Interviews and User Provided Information					None
7.0	Site Reconnaissance					None
8.1	Asbestos-Containing Building Materials					None
8.2	Lead-Based Paint					None
8.3	Radon					None
8.4	Mold					None

TABLE OF CONTENTS

EXECUTIVE SUMMARY 5
Findings 6
Conclusions, Opinions, and Recommendations 7
1.0 INTRODUCTION 8
1.1 Scope of Work 8
1.2 Additional Services 8
1.3 Significant Assumptions 8
1.4 Limitations 9
1.5 Limiting Conditions/Deviations 10
1.6 Data Failure and Data Gaps 10
1.7 Reliance 11
2.0 SITE AND VICINITY DESCRIPTION 12
2.1 Site Location and Description 12
2.2 On-Site Utilities 12
2.3 Site and Vicinity Characteristics 13
2.4 Physical Setting 13
3.0 HISTORICAL REVIEW OF SITE AND VICINITY 14
3.1 Aerial Photographs 14
3.2 Sanborn Fire Insurance Maps 15
3.3 City Directories 15
3.4 Historical Topographic Maps 16
3.5 Chain of Title 16
4.0 REGULATORY AGENCY RECORDS REVIEW 17
4.1 Local Environmental Health Department and/or State Environmental Agency 17
4.2 Fire Department 17
4.3 Building Department 17
4.4 Planning Department 18
4.5 Assessor's Office 18
4.6 Other Agencies Searched 18
4.7 Oil and Gas Wells 19
4.8 Oil and Gas Pipelines 19
4.9 State Environmental Superliens 19
4.10 State Property Transfer Laws 19
5.0 REGULATORY DATABASE RECORDS REVIEW 20
5.1 Records Summary 20
5.2 Vapor Migration 21
6.0 INTERVIEWS AND USER PROVIDED INFORMATION 22
6.1 Interviews 22
6.2 User Provided Information 23
6.3 Previous Reports and Other Provided Documentation 24
6.4 Environmental Lien Search 24
7.0 SITE RECONNAISSANCE 25
7.1 Subject Property Reconnaissance Findings 25
7.2 Adjacent Property Reconnaissance Findings 26
8.0 NON-ASTM SERVICES 27
8.1 Asbestos-Containing Building Materials 27

8.2 Lead-Based Paint 27
8.3 Radon 27
8.4 Mold 27
9.0 SIGNATURE OF ENVIRONMENTAL PROFESSIONALS 28
10.0 REFERENCES 29

TABLE OF APPENDICES

APPENDIX A: FIGURES
APPENDIX B: PROPERTY PHOTOGRAPHS
APPENDIX C: REGULATORY DATABASE
APPENDIX D: HISTORICAL SOURCES
APPENDIX E: REGULATORY AGENCY RECORDS
APPENDIX F: CLIENT REQUIRED INFORMATION
APPENDIX G: OTHER SUPPORTING DOCUMENTATION
APPENDIX H: QUALIFICATIONS
APPENDIX I: LIST OF COMMONLY USED ABBREVIATIONS

EXECUTIVE SUMMARY

AEI Consultants (AEI) was retained by David J. Powers & Associates to conduct a Phase I ESA in conformance with AEI's contract and the scope and limitations of ASTM Standard Practice E1527-13 and the EPA Standards and Practices for All Appropriate Inquiries (40 CFR Part 312) for the property located at Cheeney Street, Santa Clara, Santa Clara County, California (the "subject property"). Any exceptions to, or deletions from, this practice are described in Sections 1.4, 1.5, and 1.6 of this report.

Pertinent subject property information is noted below:

PROPERTY INFORMATION	
Site Address(es)	Cheeney Street, Santa Clara, Santa Clara County, California 95054
Property ID (APN or Block/Lot)	104-12-025, 104-12-026
Location	Northeast of Cheeney Street
Property Type	Vacant Land
SITE AND BUILDING INFORMATION	
Approximate Site Acreage/Source	0.52/Assessors Office
Number of Buildings	N/A
Building Construction Date(s)	N/A
Building Square Footage (SF)/Source	N/A/N/A
Number of Floors/Stories	N/A
Basement or Subgrade Area(s)	None identified
Number of Units	N/A
Additional Improvements	A small metal shed asphalt-paved parking areas and overgrown vegetation
On-site Occupant(s)	N/A
Current On-site Operations/Use	None identified
Current Use of Hazardous Substances	None identified
REGULATORY INFORMATION	
Regulatory Database Listing(s)	None identified

A chronological summary of historical subject property information is as follows:

Date Range	Subject Property Description and Use (Historical Addresses)	Source(s)
Prior to 1939	Unknown use/Data failure; refer to Section 1.6.1	Aerial photographs, Sanborn maps, agency records
1939	Agricultural land	Aerial photographs
1948-Present	Vacant land with intermittent uses as a truck and general storage yard	Agency records, aerial photographs

The immediately surrounding properties consist of the following:

Direction	Tenant/Use (Address)	Regulatory Database Listing(s)
Northeast	Residences (4252-4262 Davis Street) Residences (4210-4250 Ramshall Place)	None identified
Southeast	Santa Clara Church Of God (2025 Ash Street) Residences (2055 Ash Street, 4203 Cheeney Street)	None identified
Southwest	Cheeney Street followed by residences (4224-4264 Cheeney Street)	None identified
Northwest	Residences (2086-2096 Agnew Road)	None identified

If the surrounding properties are listed in the regulatory database, please refer to Section 5.1 for discussion.

FINDINGS

Recognized Environmental Condition (REC) is defined by the ASTM Standard Practice E1527-13 as the presence or likely presence of any hazardous substances or petroleum products in, on, or at a property: (1) due to release to the environment; (2) under conditions indicative of a release to the environment; or (3) under conditions that pose a material threat of a future release to the environment.

- According to review of historical aerial photographs, the subject property was formerly used for agricultural purposes. As such, there is potential that agricultural chemicals, such as pesticides, herbicides and fertilizers, were used on-site, and that the subject property has been impacted by the use of such chemicals. AEI understands that the subject property is slated for residential redevelopment. Therefore, these former agricultural uses are considered a REC.

Controlled Recognized Environmental Condition (CREC) is defined by the ASTM Standard Practice E1527-13 as a past release of hazardous substances or petroleum products that has been addressed to the satisfaction of the applicable regulatory authority, with hazardous substances or petroleum products allowed to remain in place subject to the implementation of required controls.

- AEI did not identify evidence of CRECs during the course of this assessment.

Historical Recognized Environmental Condition (HREC) is defined by the ASTM Standard Practice E1527-13 as a past release of any hazardous substances or petroleum products that has occurred in connection with the property and has been addressed to the satisfaction of the applicable regulatory authority or meeting unrestricted use criteria established by a regulatory authority, without subjecting the property to any required controls.

- AEI did not identify evidence of HRECs during the course of this assessment.

Other Environmental Considerations (OEC) warrant discussion, but do not qualify as RECs as defined by the ASTM Standard Practice E1527-13. These include, but are not limited to, de minimis conditions and/or environmental considerations such as the presence of ACMs, LBP, radon, mold, and lead in drinking water, which can affect the liabilities and financial obligations of the client, the health and safety of site occupants, and the value and marketability of the subject property.

- AEI did not identify evidence of Other Environmental Considerations during the course of this assessment.

CONCLUSIONS, OPINIONS, AND RECOMMENDATIONS

We have performed a Phase I Environmental Site Assessment in conformance with the scope and limitations of ASTM Standard Practice E1527-13 and the EPA Standards and Practices for All Appropriate Inquiries (40 CFR Part 312) of Cheeney Street, Santa Clara, Santa Clara County, California, the *subject property*. Any exceptions to, or deletions from, this practice are described in Sections 1.4, 1.5, and 1.6 of this report.

AEI did not identify evidence of RECs or CRECs in connection with the property except for those previously identified in the Findings section. AEI recommends the following:

- Conduct a Subsurface Investigation to determine potential impacts from the historical agricultural uses.

1.0 INTRODUCTION

This report documents the methods and findings of the Phase I Environmental Site Assessment performed in conformance with AEI's contract and scope and limitations of ASTM Standard Practice E1527-13 and the EPA Standards and Practices for All Appropriate Inquiries (40 CFR Part 312) for the property located at Cheeney Street, Santa Clara, Santa Clara County, California (Appendix A: Figures and Appendix B: Property Photographs).

1.1 SCOPE OF WORK

The purpose of the Phase I ESA is to assist the client in identifying potential RECs, in accordance with ASTM E1527-13, associated with the presence of any hazardous substances or petroleum products, their use, storage, and disposal at and in the vicinity of the subject property. Property assessment activities focused on: 1) a review of federal, state, tribal, and local databases that identify and describe underground fuel tank sites, leaking underground fuel tank sites, hazardous waste generation sites, and hazardous waste storage and disposal facility sites within the ASTM approximate minimum search distance; 2) a property and surrounding site reconnaissance, and interviews with the past and present owners and current occupants and operators to identify potential environmental contamination; and 3) a review of historical sources to help ascertain previous land use at the site and in the surrounding area.

1.2 ADDITIONAL SERVICES

Other Environmental Considerations such as ACMs, LBP, lead in drinking water, radon, mold, and wetlands can result in business environmental risks for property owners which may disrupt current or planned operations or cash flow and are generally beyond the scope of a Phase I assessment as defined by ASTM E1527-13. Based upon the agreed-on scope of services this ESA did not include subsurface or other invasive assessments, business environmental risks, or other services not specifically identified and discussed herein.

1.3 SIGNIFICANT ASSUMPTIONS

The following assumptions are made by AEI in this report. AEI relied on information derived from secondary sources including governmental agencies, the client, designated representatives of the client, property contact, property owner, property owner representatives, computer databases, and personal interviews. AEI has reviewed and evaluated the thoroughness and reliability of the information derived from secondary sources including government agencies, the client, designated representatives of the client, property contact, property owner, property owner representatives, computer databases, or personal interviews. It appears that all information obtained from outside sources and reviewed for this assessment is thorough and reliable. However, AEI cannot guarantee the thoroughness or reliability of this information.

Groundwater flow, unless otherwise specified by on-site well data or well data from the subject property or nearby sites, is inferred from contour information depicted on the USGS topographic maps. AEI assumes the property has been correctly and accurately identified by the client, designated representative of the client, property contact, property owner, and property owner's representatives.

1.4 LIMITATIONS

Property conditions, as well as local, state, tribal, and federal regulations can change significantly over time. Therefore, the recommendations and conclusions presented as a result of this assessment apply strictly to the environmental regulations and property conditions existing at the time the assessment was performed. Available information has been analyzed using currently accepted assessment techniques and it is believed that the inferences made are reasonably representative of the property. AEI makes no warranty, expressed or implied, except that the services have been performed in accordance with generally accepted environmental property assessment practices applicable at the time and location of the assessment.

Considerations identified by ASTM as beyond the scope of a Phase I ESA that may affect business environmental risk at a given property include the following: ACMs, radon, LBP, lead in drinking water, wetlands, regulatory compliance, cultural and historical resources, industrial hygiene, health and safety, ecological resources, endangered species, indoor air quality, mold, and high voltage lines. These environmental issues or conditions may warrant assessment based on the type of the property transaction; however, they are considered non-scope issues under ASTM Standard Practice E1527-13.

If requested by the client, these non-scope issues are discussed herein. Otherwise, the purpose of this assessment is solely to satisfy one of the requirements for qualification of the innocent landowner defense, contiguous property owner or bona fide prospective purchaser under CERCLA. ASTM Standard Practice E1527-13 and the United States EPA Standards and Practices for All Appropriate Inquiries (40 CFR Part 312) constitute the "all appropriate inquiry into the previous ownership and uses of the property consistent with good commercial or customary practice" as defined in:

1. 42 U.S.C. § 9601(35)(B), referenced in the ASTM Standard Practice E1527-13.
2. Sections 101(35)(B) (ii) and (iii) of CERCLA and referenced in the EPA Standards and Practices for All Appropriate Inquiries (40 CFR Part 312).
3. 42 U.S.C. § 9601(40) and 42 U.S.C. § 9607(q).

The Phase I Environmental Site Assessment is not, and should not be construed as, a warranty or guarantee about the presence or absence of environmental contaminants that may affect the property. Neither is the assessment intended to assure clear title to the property in question. The sole purpose of assessment into property title records is to ascertain a historical basis of prior land use. All findings, conclusions, and recommendations stated in this report are based upon facts, circumstances, and industry-accepted procedures for such services as they existed at the time this report was prepared (i.e., federal, state, and local laws, rules, regulations, market conditions, economic conditions, political climate, and other applicable matters). All findings, conclusions, and recommendations stated in this report are based on the data and information provided, current subject property use, and observations and conditions that existed on the date and time of the property reconnaissance.

Responses received from local, state, or federal agencies or other secondary sources of information after the issuance of this report may change certain facts, findings, conclusions, or circumstances to the report. A change in any fact, circumstance, or industry-accepted procedure upon which this report was based may adversely affect the findings, conclusions, and recommendations expressed in this report.

AEI's limited radon screening, if included, is intended to provide a preliminary screening to evaluate the potential presence of elevated radon concentrations at the site. The proposed scope is not intended to define the full extent of the presence of radon at the subject property. As such, the results should be used for lending purposes only. The recommendations and conclusions presented as a result of the limited preliminary radon screening apply strictly to the property conditions existing at the time the sampling was performed. The sample analytical results are only valid for the time, place, and condition of the site at the time of collection and AEI does not warrant that the results will be repeatable or are representative of past or future conditions.

1.5 LIMITING CONDITIONS/DEVIATIONS

The performance of this assessment was limited by the following:

- While additional assessments may have been conducted on the subject property, these documents must be provided for AEI's review in order for the information to be summarized/included in this report. Please refer to Section 6.3 for a summary of previous reports and other documentation provided to AEI during this assessment.
- The User did not complete the ASTM User Questionnaire or provide the User information to AEI. AEI assumes that qualification for the LLPs is being established by the User in documentation outside of this assessment.
- Due to the vegetation present on site, isolated areas of the site may have not been accessible for direct observation during AEI's field reconnaissance. Based on the vacant nature, this limitation is not expected to significantly alter the findings of this assessment.
- On February 6, 2019, the Bay Area Air Quality Management District (BAAQMD) was contacted for information on the subject property in order to identify historical tenants, property use and/or hazardous materials handling. However, AEI has not received a response as of this report date. Based on the quality of information obtained from other regulatory agencies, this limiting condition will not alter the Findings of this assessment.

1.6 DATA FAILURE AND DATA GAPS

According to ASTM E1527-13, data gaps occur when the Environmental Professional is unable to obtain information required by the Standard, despite good faith efforts to gather such information. Pursuant to ASTM E1527-13, only significant data gaps, defined as those that affect the ability of the Environmental Professional to identify RECs, need to be documented.

Data failure is one type of data gap. According to ASTM E1527-13, data failure occurs when all of the standard historical sources that are reasonably ascertainable and likely to be useful have been reviewed and yet the objectives have not been met. Pursuant to ASTM E1527-13, historical sources are required to document property use back to the property's first developed use or back to 1940, whichever is earlier, or periods of five years or greater.

1.6.1 DATA FAILURE

The following data failure was identified during the course of this assessment:

Data Failure	The earliest historical resource obtained during this assessment was an aerial photograph from 1939 indicating that the subject property was developed agriculturally. The lack of historical sources for the subject property dating back to first developed use represents historical data source failure. However, as it is assumed that the subject property would have been previously used for agricultural purposes, if not undeveloped, this data failure is not expected to significantly alter the findings of this assessment.
Information/Sources Consulted	Aerial photographs, agency records

1.6.2 SIGNIFICANT DATA GAPS

AEI did not identify significant data gaps which affected our ability to identify RECs.

1.7 RELIANCE

All reports, both verbal and written, are for the benefit of David J. Powers & Associates. This report has no other purpose and may not be relied upon by any other person or entity without the written consent of AEI. Either verbally or in writing, third parties may come into possession of this report or all or part of the information generated as a result of this work. In the absence of a written agreement with AEI granting such rights, no third parties shall have rights of recourse or recovery whatsoever under any course of action against AEI, its officers, employees, vendors, successors or assigns. Reliance is provided in accordance with AEI's contract and Terms and Conditions executed by David J. Powers & Associates on January 17, 2019. The limitation of liability defined in the Terms and Conditions is the aggregate limit of AEI's liability to the client and all relying parties.

2.0 SITE AND VICINITY DESCRIPTION

2.1 SITE LOCATION AND DESCRIPTION

PROPERTY INFORMATION	
Site Address(es)	Cheeney Street, Santa Clara, Santa Clara County, California 95054
Property ID (APN or Block/Lot)	104-12-025, 104-12-026
Location	Northeast of Cheeney Street
Property Type	Vacant Land
SITE AND BUILDING INFORMATION	
Approximate Site Acreage/Source	0.52/Assessors Office
Number of Buildings	N/A
Building Construction Date(s)	N/A
Building Square Footage (SF)/Source	N/A/N/A
Number of Floors/Stories	N/A
Basement or Subgrade Area(s)	None identified
Number of Units	N/A
Additional Improvements	A small metal shed asphalt-paved parking areas and overgrown vegetation
On-site Occupant(s)	N/A
Current On-site Operations/Use	None identified
Current Use of Hazardous Substances	None identified
REGULATORY INFORMATION	
Regulatory Database Listing(s)	None identified

2.2 ON-SITE UTILITIES

Utility	Source/System Information
Heating System	N/A
Cooling System	N/A
Potable Water	City of Santa Clara
Sewage Disposal/Treatment	City of Santa Clara

Utility source/system information listed in the table above is provided by online sources, unless otherwise noted above.

2.3 Site and Vicinity Characteristics

The subject property is located in a mixed commercial and residential area of Santa Clara, California. The immediately surrounding properties consist of the following:

Direction	Tenant/Use (Address)	Regulatory Database Listing(s)
Northeast	Residences (4252-4262 Davis Street) Residences (4210-4250 Ramshall Place)	None identified
Southeast	Santa Clara Church Of God (2025 Ash Street) Residences (2055 Ash Street, 4203 Cheeney Street)	None identified
Southwest	Cheeney Street followed by residences (4224-4264 Cheeney Street)	None identified
Northwest	Residences (2086-2096 Agnew Road)	None identified

If the surrounding properties are listed in the regulatory database, please refer to Section 5.1 for discussion.

2.4 Physical Setting

Geologic Unit: Description/Source	Qha: Alluvium (Holocene)/USGS and United States Department of the Interior
Soil Series: Description/Source	Based on a review of the USDA Soil Survey for the area of the subject property, the soils in the vicinity of the subject property are classified as Urban Land. The Urban Land designation indicates that more than 85 percent of the original soils have been disturbed or covered by paved surfaces, buildings or other structures. Due to the variability of the soil material, on-site investigation would be required to determine the specific soil composition at the subject property.
Groundwater Flow Direction/Source	Northwest/Case Closure Letter for LUST case at 2000 Agnew Road, obtained from GeoTracker
Estimated Depth to Groundwater/ Source	10 to 16 feet bgs/Case Closure Letter for LUST case at 2000 Agnew Road, obtained from GeoTracker
Surface waters on the subject property or adjacent sites	None

Note: Groundwater flow direction can be influenced locally and regionally by the presence of local wetland features, surface topography, recharge and discharge areas, horizontal and vertical inconsistencies in the types and location of subsurface soils, and proximity to water pumping wells. Depth and gradient of the water table can change seasonally in response to variation in precipitation and recharge, and over time, in response to urban development such as storm water controls, impervious surfaces, pumping wells, cleanup activities, dewatering, seawater intrusion barrier projects near the coast, and other factors.

3.0 HISTORICAL REVIEW OF SITE AND VICINITY

Reasonably ascertainable standard historical sources as outlined in ASTM Standard E1527-13 were used to determine previous uses and occupancies of the subject property that are likely to have led to RECs in connection with the subject property. A chronological summary of historical data found, including but not limited to aerial photographs, historical city directories, Sanborn fire insurance maps, and agency records, is as follows:

Date Range	Subject Property Description and Use (Historical Addresses)	Source(s)
Prior to 1939	Unknown use/Data failure; refer to Section 1.6.1	Aerial photographs, Sanborn maps, agency records
1939	Agricultural land	Aerial photographs
1948-Present	Vacant land with intermittent uses as a truck and general storage yard	Agency records, aerial photographs

The following historical addresses were associated with the subject property: 4249 and 4253 Cheeney Street. These addresses were also researched as part of this assessment.

Based on a review of historical sources, the subject property was formerly used for agricultural purposes. As such, there is potential that agricultural chemicals, such as pesticides, herbicides and fertilizers, were used on-site, and that the subject property has been impacted by the use of such chemicals. AEI understands that the subject property is slated for residential redevelopment. Consequently, AEI recommends the performance of on-site sampling to determine if the subject property has been significantly impacted by the historical agricultural use for the protection of construction workers and future occupants.

If available, copies of historical sources are provided in the report appendices.

3.1 AERIAL PHOTOGRAPHS

AEI reviewed aerial photographs of the subject property and surrounding area. A search was made of the EDR collection of aerial photographs. Aerial photographs were reviewed for the following years:

Year(s)	Subject Property Description	Adjacent Site Descriptions
1939	Agricultural land	NORTHEAST: A residence and agricultural land SOUTHEAST: Agricultural land SOUTHWEST: Agricultural land NORTHWEST: The current residences
1948, 1950*	Vacant land with a storage yard or vegetation	NORTHEAST: Residences SOUTHEAST: Residences and vacant land SOUTHWEST: Vacant/fallow land and residences NORTHWEST: No significant changes

Year(s)	Subject Property Description	Adjacent Site Descriptions
1956	No significant changes	NORTHEAST: No significant changes SOUTHEAST: No significant changes SOUTHWEST: The current residences NORTHWEST: No significant changes
1963, 1968, 1974	A truck storage yard	NORTHEAST: Possible commercial buildings and residences SOUTHEAST: No significant changes SOUTHWEST: No significant changes NORTHWEST: No significant changes
1979*, 1982	Vacant land with possible storage	NORTHEAST: No significant changes SOUTHEAST: No significant changes SOUTHWEST: No significant changes NORTHWEST: No significant changes
1993*	A truck storage yard	NORTHEAST: No significant changes SOUTHEAST: No significant changes SOUTHWEST: No significant changes NORTHWEST: No significant changes
1998	Vacant land	NORTHEAST: The current residences SOUTHEAST: The current residences and church SOUTHWEST: The current residences NORTHWEST: The current residences
2006, 2009, 2012, 2016	Vacant land and storage yard	NORTHEAST: No significant changes SOUTHEAST: No significant changes SOUTHWEST: No significant changes NORTHWEST: No significant changes

*Due to poor image quality and/or scale, detailed observation of site features was not possible.

Environmental concerns associated with the former agricultural uses are further discussed in Section 3.0 above.

3.2 Sanborn Fire Insurance Maps

Sanborn Fire Insurance maps were developed in the late 1800s and early 1900s for use as an assessment tool for fire insurance rates in urbanized areas. A search was made of the EDR collection of Sanborn Fire Insurance maps.

Sanborn map coverage was not available for the subject property.

3.3 City Directories

A search of historical city directories was conducted for the subject property at the AEI's collection of Haines City Directories. No listings were on file for 4249 and 4253 Cheeney Street for the years 1970, 1975, 1980, 1985, 1990-1991, 1995-1996, 2000-2001 and 2006.

3.4 Historical Topographic Maps

In an attempt to close any data failure, AEI reviewed historical topographic maps at NETR's www.historicaerials.com. No additional historical information was obtained from available topographic maps.

3.5 Chain of Title

Based on the quality of information obtained from other sources, a chain of title search was not performed as part of this assessment.

4.0 REGULATORY AGENCY RECORDS REVIEW

Local and state agencies, such as environmental health departments, fire prevention bureaus, and building and planning departments are contacted to identify any current or previous reports of hazardous substance use, storage, and/or unauthorized releases that may have impacted the subject property. In addition, information pertaining to AULs, defined as legal or physical restrictions, or limitations on the use of, or access to, a site or facility, is requested.

4.1 LOCAL ENVIRONMENTAL HEALTH DEPARTMENT AND/OR STATE ENVIRONMENTAL AGENCY

Agency	Date Contacted	Method of Contact	Name & Title of Contact	Agency Response
Santa Clara County Department of Environmental Health (SCCDEH)	January 18, 2019 and February 6, 2019	Email	Ms. Melissa Belloso	No records on file

4.2 FIRE DEPARTMENT

Agency	Date Contacted	Method of Contact	Name & Title of Contact	Agency Response
Santa Clara Fire Department (SCFD)	February 6, 2019	Telephone	Ms. Tamra Francis	No records on file

4.3 BUILDING DEPARTMENT

Agency	Date Contacted	Method of Contact	Name & Title of Contact	Agency Response
Santa Clara Building Department (SCBD)	January 18, 2019	Website	N/A	Records discussed below

Records Summary

Year(s)	Owner/Applicant	Description of Permit and Building Use
2017	NUNES RO SE	Early Consideration (Gatekeeper) Review for General Plan Amendment from Very Low Density Residential (up to 10 units per acre) to Low Density Residential (8-19 units per acre) to construct four to nine attached or detached single-family units on a 22,500 sq. ft. (approximately 0.52 acre) project site.
2018	NUNES RO SE	Rezoning, GPA for up to 9 Townhouse units

Evidence indicating current or prior use or storage of hazardous substances was not on file for the subject property with the SCBD.

4.4 Planning Department

Agency	Date Contacted	Method of Contact	Name & Title of Contact	Agency Response
Santa Clara Planning Department (SCPD)	January 18, 2019	Telephone	N/A	No evidence indicating the existence of AULs on file for the subject property

4.5 Assessor's Office

Agency	Date Contacted	Method of Contact	Name & Title of Contact	Agency Response
Santa Clara County Assessor's Office	January 18, 2019	Website	N/A	Information obtained is discussed below

Records Summary

APN	104-12-025, 104-12-026
Acreage	0.52 acres
Construction Date	N/A
Building Square Footage	N/A
Current Owner	Not provided

4.6 Other Agencies Searched

Agency	Date Contacted	Method of Contact	Name & Title of Contact	Agency Response
CA State Water Resources Control Board (SWRCB) GeoTracker	February 6, 2019	Website	N/A	No records on file
CA Department of Toxic Substances Control (DTSC) Hazardous Waste Tracking System (HWTS)	February 6, 2019	Website	N/A	No records on file
CA DTSC Envirostor	February 6, 2019	Website	N/A	No records on file
Bay Area Air Quality Management District (BAAQMD)	February 6, 2019	Email	Ms. Rochelle Reed	Response pending, refer to Section 1.5
Santa Clara Valley Water District (SCVWD) Wells Division	January 18, 2019	Email	Mr. Bill Cameron	No records on file
SCVWD Fuel Leaks and Solvents Database	February 6, 2019	Website	N/A	No records on file

4.7 Oil and Gas Wells

Agency	Date Referenced	Resource	Oil or gas wells located within 500 feet of the subject property
State of California Department of Conservation, Division of Oil, Gas & Geothermal Resources (CA DOGGR)	February 6, 2019	CA DOGGR Map	No

4.8 Oil and Gas Pipelines

Agency	Date Referenced	Resource	Pipelines located within 500 feet of the subject property
National Pipeline Mapping System (NPMS)	February 6, 2019	NPMS Public Map Viewer	No

4.9 State Environmental Superliens

In accordance with our approved scope of services, AEI did not assess whether the subject property is subject to any state environmental superliens.

4.10 State Property Transfer Laws

In accordance with our approved scope of services, AEI did not assess whether the subject property is subject to any state property transfer laws.

5.0 REGULATORY DATABASE RECORDS REVIEW

AEI contracted EDR to conduct a search of publicly available information from federal, state, tribal, and local databases containing known and suspected sites of environmental contamination and sites of potential environmental significance. Data gathered during the current regulatory database search is compiled by EDR into one regulatory database report. Location information for listed sites is designated using geocoded information provided by federal, state, or local agencies and commonly used mapping databases with the exception of "Orphan" sites. Due to poor or inadequate address information, Orphan sites are identified but not geocoded/mapped by EDR, rather, information is provided based upon vicinity zip codes, city name, and state. The number of listed sites identified within the approximate minimum search distance from the federal and state environmental records database listings specified in ASTM Standard E1527-13 is summarized in Section 5.1, along with the total number of Orphan sites. A copy of the regulatory database report, which includes detailed descriptions of the databases noted below, is included in Appendix C of this report.

In determining if a listed site is a potential environmental concern to the subject property, AEI generally applies the following criteria to classify the site as lower potential environmental concern: 1) the site only holds an operating permit (which does not imply a release), 2) the site's distance from, and/or topographic position relative to, the subject property, and/or 3) the site has recently been granted "No Further Action" by the appropriate regulatory agency.

Regulatory database listings associated with the subject property, adjacent site(s) and/or nearby sites of concern that were determined to warrant additional discussion are identified and further discussed in Section 5.1.

5.1 RECORDS SUMMARY

Database	Search Distance (Miles)	Listings Within Search Distance	Subject Property	Adjacent Site(s)	Other Nearby Sites of Concern
NPL	1.0	0			
DELISTED NPL	0.5	0			
SEMS/CERCLIS	0.5	0			
SEMS-ARCHIVE/CERCLIS NFRAP	0.5	2			
RCRA CORRACTS	1.0	2			
RCRA-TSDF	0.5	0			
RCRA LQG, SQG, CESQGs, NLR	SP/ADJ	0			
US ENG CONTROLS	SP	0			
US INST CONTROLS	SP	0			
ERNS	SP	0			
STATE/TRIBAL HWS	1.0	39			
STATE/TRIBAL SWLF	0.5	0			
STATE/TRIBAL REGISTERED STORAGE TANKS	SP/ADJ	0			
STATE/TRIBAL LUST	0.5	13			

Database	Search Distance (Miles)	Listings Within Search Distance	Subject Property	Adjacent Site(s)	Other Nearby Sites of Concern
STATE/TRIBAL EC and IC	SP	0			
STATE/TRIBAL VCP	0.5	1			
STATE/TRIBAL BROWNFIELD	0.5	0			
ORPHAN	N/A	0			
ADDITIONAL ENVIRONMENTAL RECORD SOURCES	SP/ADJ	0			

5.2 VAPOR MIGRATION

AEI reviewed reasonably ascertainable information for the subject and nearby properties, including a regulatory database, files for nearby release sites, and/or historical documentation, to determine if potential vapor-phase migration concerns may be present which could impact the subject property.

Based on a review of available resources as documented in this report, AEI did not identify significant on-site concerns and/or regulated listings from nearby sites which suggest that a vapor-phase migration concern currently exists at the subject property.

6.0 INTERVIEWS AND USER PROVIDED INFORMATION

6.1 INTERVIEWS

Pursuant to ASTM E1527-13, the following interviews were performed during this assessment in order to obtain information indicating RECs in connection with the subject property.

6.1.1 OWNER AND KEY SITE MANAGER

Relation to Property	Name	Date Interviewed	Method of Contact	Year First Associated w/ Property	Notes
Owner/Owner Representative	Agnews Santa Clara Development LLC	February 6, 2019	Telephone	2018	Ownership is represented by acting Key Site Manager; see Interview Summary table below
Key Site Manager	Mr. Saul Flores	February 6, 2019	Telephone	2018	Owner is acting Key Site Manager; see Interview Summary table below

Interview Summary

Question	Owner (Representative) Response/Comment	Key Site Manager Response/ Comment
Do you have any knowledge of USTs, clarifiers or oil/water separators, sumps, or other subsurface features?	No	No
Do you have any knowledge of previous environmental investigations conducted on site?	No	No
Do you have any knowledge of current or past industrial operations and/or other operations which would involve the use of hazardous substances and/or petroleum products?	No	No
Are you aware of any known plans for site redevelopment or change in site use?	Yes; Mr. Flores indicated that there are plans for residential redevelopment.	Yes
Are you aware of any pending, threatened, or past litigation relevant to hazardous substances or petroleum products in, on, or from the property?	No	No
Are you aware of any pending, threatened or past administrative proceedings relevant to hazardous substances or petroleum products in, on, or from the property?	No	No
Are you aware of any notices from any governmental entity regarding any possible violation of environmental laws or possible liability relating to hazardous substances or petroleum products?	No	No
Are you aware of any incidents of flooding, leaks, or other water intrusion, and/or complaints related to indoor air quality?	No	No

6.1.2 Past Owners, Operators, and Occupants

AEI attempted to obtain contact information for past owners, operators and occupants of the subject property in order to interview them regarding the potential for contamination at the property. AEI requested this contact information of Agnews Santa Clara Development LLC, reviewed agency records, and performed online research to obtain this information. Contact information was not found. As such, interviews with past owners, operators and occupants were not reasonably ascertainable.

6.1.3 Interview with Others

Information obtained during interviews with local government officials is incorporated into the appropriate segments of this report.

6.2 User Provided Information

User provided information is intended to help identify the possibility of RECs in connection with the subject property. According to ASTM E1527-13 and the EPA Standards and Practices for All Appropriate Inquiries (40 CFR Part 312), certain items should be researched by the prospective landowner or grantee, and the results of such inquiries may be provided to the Environmental Professional. The responsibility for qualifying for LLPs by conducting the inquiries ultimately rests with the User, and providing the information to the Environmental Professional would be prudent if such information is available.

The User did not complete the ASTM User Questionnaire or provide the User information to AEI. AEI assumes that qualification for the LLPs is being established by the User in documentation outside of this assessment.

Question	Response/ Comment
1. Environmental liens that are filed or recorded against the property (40 CFR 312.25) Did a search of recorded land title records (or judicial records where appropriate) identify any environmental liens filed or recorded against the property under federal, tribal, state or local law?	Information not provided
2. Activity and use limitations that are in place on the property or that have been filed or recorded against the property (40 CFR 312.26(a)(1)(v) and vi)). Did a search of recorded land title records (or judicial records where appropriate) identify any AULs, such as engineering controls, land use restrictions or institutional controls that are in place at the property and/or have been filed or recorded against the property under federal, tribal, state or local law?	Information not provided
3. Specialized knowledge or experience of the person seeking to qualify for the LLP (40 CFR 312.28). Do you have any specialized knowledge or experience related to the property or nearby properties? For example, are you involved in the same line of business as the current or former occupants of the property or an adjoining property so that you would have specialized knowledge of the chemicals and processes used by this type of business?	Information not provided

Question	Response/ Comment
4. Relationship of the purchase price to the fair market value of the property if it were not contaminated (40 CFR 312.29). Does the purchase price being paid for this property reasonably reflect the fair market value of the property? If you conclude that there is a difference, have you considered whether the lower purchase price is because contamination is known or believed to be present at the property?	Information not provided
5. Commonly known or reasonably ascertainable information about the property (40 CFR 312.30). Are you aware of commonly known or reasonably ascertainable information about the property that would help the environmental professional to identify conditions indicative of releases or threatened releases? For example: (a) Do you know the past uses of the property? (b) Do you know of specific chemicals that are present or once were present at the property? (c) Do you know of spills or other chemical releases that have taken place at the property? (d) Do you know of any environmental cleanups that have taken place at the property?	Information not provided
6. The degree of obviousness of the presence or likely presence of contamination at the property, and the ability to detect the contamination by appropriate investigation (40 CFR 312.31). Based on your knowledge and experience related to the property, are there any obvious indicators that point to the presence or likely presence of contamination at the property?	Information not provided

6.3 Previous Reports and Other Provided Documentation

No prior reports or other relevant documentation in association with the subject property was made available to AEI during the course of this assessment.

6.4 Environmental Lien Search

In accordance with our approved scope of services, an environmental lien search was not performed as part of this assessment.

7.0 SITE RECONNAISSANCE

Site Reconnaissance Date	January 29, 2019
AEI Site Assessor(s)	Megan Nolet
Property Escort(s)/ Relationship(s) to Property	None
Units/Areas Observed	Representative portions of exterior areas
Area(s) not accessed and reason(s)	Refer to Section 1.5 for discussion of limiting conditions
Other Physical Constraints	Refer to Section 1.5 for discussion of limiting conditions

Reconnaissance Findings Summary

Feature	Observed on Subject Property (see Section 7.1)	Observed on Adjacent Property (see Section 7.2)
Regulated Hazardous Substances/Wastes and/or Petroleum Products in Connection with Property Use		
Aboveground/Underground Hazardous Substance or Petroleum Product Storage Tanks (ASTs/USTs)		
Hazardous Substance and Petroleum Product Containers Not in Connection with Property Use		
Unidentified Substance Containers		
Electrical or Mechanical Equipment Likely to Contain Fluids	✔	✔
Interior Stains or Corrosion		
Strong, Pungent, or Noxious Odors		
Pools of Liquid		
Drains, Sumps, and Clarifiers		
Pits, Ponds, and Lagoons		
Stained Soil or Pavement		
Stressed Vegetation		
Solid Waste Disposal or Evidence of Fill Materials		
Waste Water Discharges		
Wells		
Septic Systems		
Biomedical Wastes		
Other		

7.1 SUBJECT PROPERTY RECONNAISSANCE FINDINGS

During the site reconnaissance, AEI observed the item listed in the above Reconnaissance Findings Summary table, which is further discussed below.

7.1.1 Electrical or Mechanical Equipment Likely to Contain Fluids

Toxic PCBs were commonly used historically in electrical equipment such as transformers, fluorescent lamp ballasts, and capacitors. According to United States EPA regulation 40 CFR Part 761, there are three categories for classifying such equipment: <50 ppm of PCBs is considered "Non-PCB"; between 50 and 500 ppm is considered "PCB-Contaminated"; and >500 ppm is considered "PCB-Containing". Pursuant to 15 U.S.C. 2605(e)(2)(A), the manufacture, process, or distribution in commerce or use of any polychlorinated biphenyl in any manner other than in a totally enclosed manner was prohibited after January 1, 1977.

Transformers

Type	Quantity	Owner	Presumed Date of Installation	Spills or Stains Observed (Yes/No)	Non-PCB Label (Yes/ No)
Pole-Mounted	One	PG&E	Unknown	No	No

The management of potential PCB-containing transformers is the responsibility of the local utility or the transformer owner. Actual material samples need to be collected to determine if transformers are PCB-containing.

Transformers installed prior to 1977 may be PCB containing while transformers installed after 1977 are unlikely to be PCB containing. Federal Regulations (40 CFR 761 Subpart G) require any release of material containing >50 ppm PCB and occurring after May 4, 1987, be cleaned up by the transformer owner following the United States EPA's PCB spill cleanup policy.

AEI did not observe evidence of spills, staining, or leaks on or around the transformer. Based on the good condition of the equipment, the transformer is not expected to represent a significant environmental concern.

7.2 Adjacent Property Reconnaissance Findings

During the site reconnaissance, AEI observed the item listed in the above Reconnaissance Findings Summary table, which is further discussed below.

7.2.1 Electrical or Mechanical Equipment Likely to Contain Fluids

Transformers

One pole-mounted transformer was observed on an adjacent site during the site reconnaissance. No spills, staining, or leaks were observed on or around the transformer. Based on the good condition of the equipment, the transformer is not expected to represent a significant environmental concern.

8.0 NON-ASTM SERVICES

8.1 ASBESTOS-CONTAINING BUILDING MATERIALS

The subject property is currently vacant land that lacks structures. Consequently, no building components containing suspect asbestos containing materials were identified during the site inspection.

8.2 LEAD-BASED PAINT

The subject property is currently vacant land that lacks structures. Consequently, AEI did not observe building components likely to contain suspect LBP during the site reconnaissance.

8.3 RADON

Radon is a naturally-occurring, odorless, and invisible gas. Natural radon levels vary and are closely related to geologic formations. Radon may enter buildings through basement sumps or other openings.

Radon sampling was not requested as part of this assessment. According to the California Department of Health Services Radon Database, 16 tests were conducted for radon levels in the subject property zip code (95054) in 2016. One of the tests exceeded the action level of 4.0 pCi/L set forth by the US EPA. While a relatively small percentage of the test results exceeded the EPA threshold, the majority of the locations sampled were below 4.0 pCi/L. Consequently, radon does not appear to be a widespread concern; however, radon sampling would be required to determine site-specific radon levels.

8.4 MOLD

The subject property is currently vacant land that lacks structures. Consequently, mold was not addressed as part of this assessment.

9.0 SIGNATURE OF ENVIRONMENTAL PROFESSIONALS

I declare that, to the best of my professional knowledge and belief, I meet the definition of Environmental Professional as defined in §312.10 of 40 CFR Part 312.

I have the specific qualifications based on education, training, and experience to assess a property of the nature, history and setting of the subject property. I have developed and performed the all appropriate inquiries in conformance with the standards and practices set forth in 40 CFR Part 312.

Prepared By:

Megan Nolet
Project Manager

Reviewed By:

Michael DiFabio
Senior Author

10.0 REFERENCES

Item	Date(s)	Source
Soils Information	February 2019	USDA Web Soil Survey http://websoilsurvey.nrcs.usda.gov/ app/WebSoilSurvey.aspx
Topographic Map	2015	USGS, Milpitas
Depth to Groundwater Information	May 29, 2015	Regional Water Quality Control Board (RWQCB) GeoTracker website http://geotracker.waterboards.ca.gov/
Aerial Photographs	1939-2016 (non-inclusive)	EDR
Sanborn Map Report/Search	January 23, 2019	EDR
City Directories	1970-2006 (non-inclusive)	AEI's collection of Haines City Directories
Historical Topographic Maps	1897-2015 (non-inclusive)	Historic Aerials website
Environmental Health Department	January 18, 2019 and February 6, 2019	Santa Clara County Department of Environmental Health
Fire Department	February 6, 2019	Santa Clara Fire Department
Building Department	January 18, 2019	Santa Clara Building Department
Planning Department	January 18, 2019	Santa Clara Planning Department
Assessor's Information and Parcel Map	January 18, 2019	Santa Clara County Assessor's Office
Other Agencies Searched	January, February 2019	SWRCB GeoTracker, DTSC HWTS, BAAQMD, SCVWD, and DTSC Envirostor databases
Oil and Gas Wells	February 6, 2019	State of California Department of Conservation, Division of Oil, Gas & Geothermal Resources
Oil and Gas Pipelines	February 6, 2019	NPMS Public Map Viewer https://www.npms.phmsa.dot.gov/ PublicViewer/composite.jsf
Regulatory Database Report	January 23, 2019	EDR
Interview with Owner	February 6, 2019	Agnews Santa Clara Development LLC
Interview with Key Site Manager	February 6, 2019	Mr. Saul Flores
Radon Zone Information	2016	Department of Health Services (DHS) California Indoor Radon Levels

APPENDIX A

FIGURES

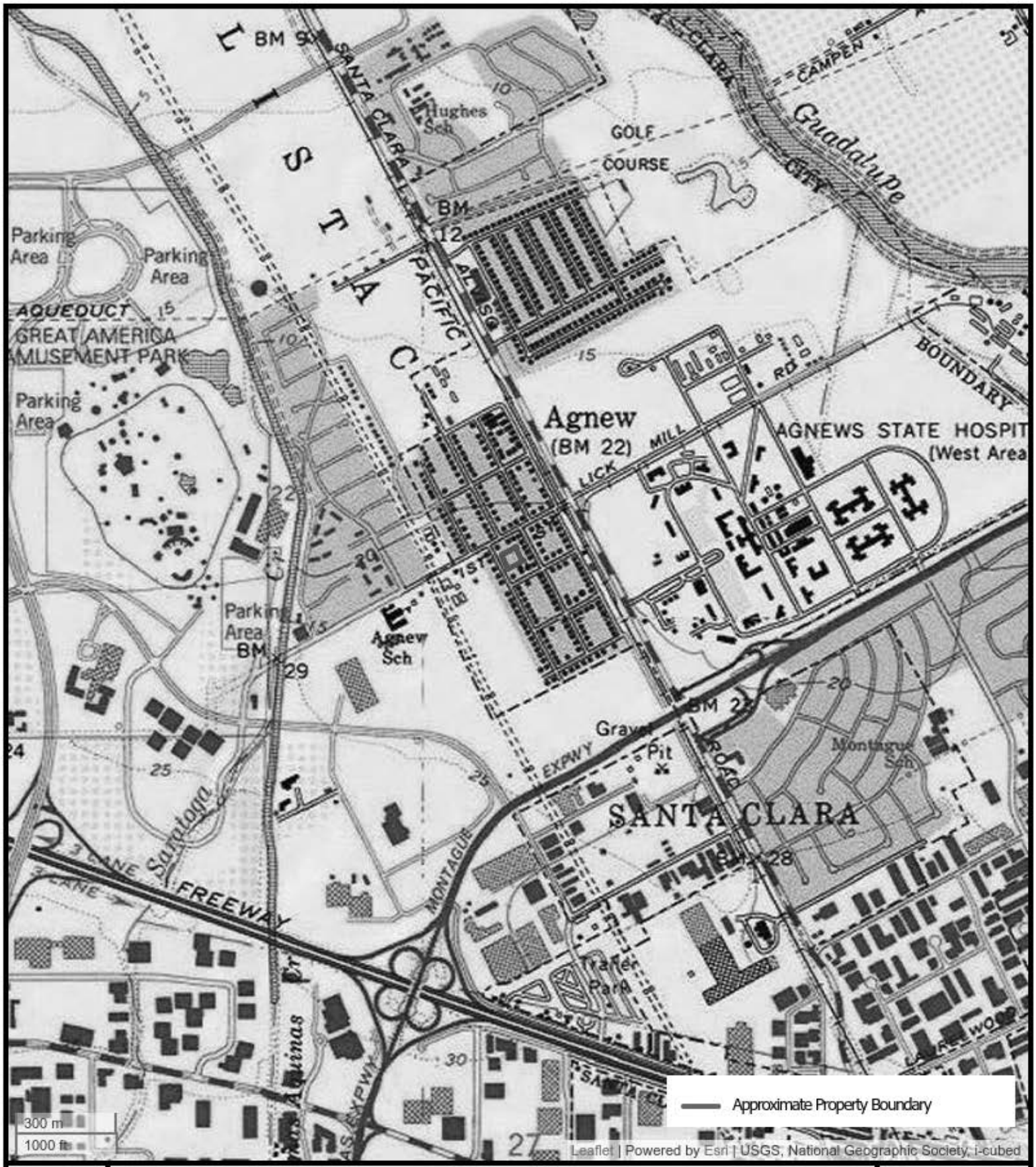

N

FIGURE 1: TOPOGRAPHIC MAP

Cheeney Street, Santa Clara, California 95054

AEI Project Number: 400398

AEI Consultants

N

FIGURE 2: SITE MAP

Cheeney Street, Santa Clara, California 95054

AEI Project Number: 400398

AEI Consultants

APPENDIX B

PROPERTY PHOTOGRAPHS

1. Subject property along Cheeney Street

2. Subject property along Cheeney Street

3. Northeastern portion

4. Northeastern portion

5. Southeastern portion

6. Southeastern portion

7. Southwestern portion

8. Southwestern portion

9. Northwestern portion

10. Northwestern portion

11. Paved area

12. Metal shed

13. Metal shed interior

14. Pole mounted transformer

15. Northeastern adjacent property

16. Northeastern adjacent property

17. Southeastern adjacent property

18. Southwestern adjacent property

19. Northwestern adjacent property

20. Northwestern adjacent property

APPENDIX C

REGULATORY DATABASE

400398
Cheeney Street
Santa Clara, CA 95054

Inquiry Number: 5541477.2s
January 23, 2019

The EDR Radius Map™ Report

6 Armstrong Road, 4th floor
Shelton, CT 06484
Toll Free: 800.352.0050
www.edrnet.com

TABLE OF CONTENTS

SECTION	PAGE
Executive Summary	ES1
Overview Map	2
Detail Map	3
Map Findings Summary	4
Map Findings	9
Orphan Summary	460
Government Records Searched/Data Currency Tracking	GR-1

GEOCHECK ADDENDUM

GeoCheck - Not Requested

Thank you for your business.
Please contact EDR at 1-800-352-0050
with any questions or comments.

Disclaimer - Copyright and Trademark Notice

This Report contains certain information obtained from a variety of public and other sources reasonably available to Environmental Data Resources, Inc. It cannot be concluded from this Report that coverage information for the target and surrounding properties does not exist from other sources. **NO WARRANTY EXPRESSED OR IMPLIED, IS MADE WHATSOEVER IN CONNECTION WITH THIS REPORT. ENVIRONMENTAL DATA RESOURCES, INC. SPECIFICALLY DISCLAIMS THE MAKING OF ANY SUCH WARRANTIES, INCLUDING WITHOUT LIMITATION, MERCHANTABILITY OR FITNESS FOR A PARTICULAR USE OR PURPOSE. ALL RISK IS ASSUMED BY THE USER. IN NO EVENT SHALL ENVIRONMENTAL DATA RESOURCES, INC. BE LIABLE TO ANYONE, WHETHER ARISING OUT OF ERRORS OR OMISSIONS, NEGLIGENCE, ACCIDENT OR ANY OTHER CAUSE, FOR ANY LOSS OF DAMAGE, INCLUDING, WITHOUT LIMITATION, SPECIAL, INCIDENTAL, CONSEQUENTIAL, OR EXEMPLARY DAMAGES. ANY LIABILITY ON THE PART OF ENVIRONMENTAL DATA RESOURCES, INC. IS STRICTLY LIMITED TO A REFUND OF THE AMOUNT PAID FOR THIS REPORT.** Purchaser accepts this Report "AS IS". Any analyses, estimates, ratings, environmental risk levels or risk codes provided in this Report are provided for illustrative purposes only, and are not intended to provide, nor should they be interpreted as providing any facts regarding, or prediction or forecast of, any environmental risk for any property. Only a Phase I Environmental Site Assessment performed by an environmental professional can provide information regarding the environmental risk for any property. Additionally, the information provided in this Report is not to be construed as legal advice.

Copyright 2018 by Environmental Data Resources, Inc. All rights reserved. Reproduction in any media or format, in whole or in part, of any report or map of Environmental Data Resources, Inc., or its affiliates, is prohibited without prior written permission.

EDR and its logos (including Sanborn and Sanborn Map) are trademarks of Environmental Data Resources, Inc. or its affiliates. All other trademarks used herein are the property of their respective owners.

EXECUTIVE SUMMARY

A search of available environmental records was conducted by Environmental Data Resources, Inc (EDR). The report was designed to assist parties seeking to meet the search requirements of EPA's Standards and Practices for All Appropriate Inquiries (40 CFR Part 312), the ASTM Standard Practice for Environmental Site Assessments (E 1527-13), the ASTM Standard Practice for Environmental Site Assessments for Forestland or Rural Property (E 2247-16), the ASTM Standard Practice for Limited Environmental Due Diligence: Transaction Screen Process (E 1528-14) or custom requirements developed for the evaluation of environmental risk associated with a parcel of real estate.

TARGET PROPERTY INFORMATION

ADDRESS

CHEENEY STREET
SANTA CLARA, CA 95054

COORDINATES

Latitude (North):	37.3932470 - 37˚ 23' 35.68''
Longitude (West):	121.9606070 - 121˚ 57' 38.18''
Universal Tranverse Mercator:	Zone 10
UTM X (Meters):	592006.2
UTM Y (Meters):	4138800.8
Elevation:	24 ft. above sea level

USGS TOPOGRAPHIC MAP ASSOCIATED WITH TARGET PROPERTY

Target Property Map:	5640070 MILPITAS, CA
Version Date:	2012

AERIAL PHOTOGRAPHY IN THIS REPORT

Portions of Photo from:	20140606
Source:	USDA

MAPPED SITES SUMMARY

Target Property Address:
CHEENEY STREET
SANTA CLARA, CA 95054

Click on Map ID to see full detail.

MAP ID	SITE NAME	ADDRESS	DATABASE ACRONYMS	RELATIVE ELEVATION	DIST (ft. & mi.) DIRECTION
A1	D & Y TRUCKING	4314 CHEENEY ST	RCRA NonGen / NLR, FINDS, ECHO	Lower	363, 0.069, NW
A2	D & Y TRUCKING	4314 CHEENEY ST	RCRA NonGen / NLR	Lower	363, 0.069, NW
A3	D&Y TRUCKING	4314 CHEENEY ST	TX Ind. Haz Waste	Lower	363, 0.069, NW
B4	WOLCO OIL COMPANY	2017 AGNEW	EDR Hist Auto	Lower	559, 0.106, NNE
B5	WOLCO STATION	2017 AGNEW RD.	CA SWEEPS UST, CA FID UST	Lower	559, 0.106, NNE
B6	AGNEW AUTOCARE	2017 AGNEW RD	CA CUPA Listings	Lower	559, 0.106, NNE
B7	WOLCO OIL COMPANY	2017 AGNEW	CA LUST, CA HIST UST, CA HIST CORTESE, CA CERS	Lower	559, 0.106, NNE
B8	AGNEW AUTOCARE	2017 AGNEW ROAD	CA CERS HAZ WASTE, CA CERS	Lower	559, 0.106, NNE
B9	WOLCO OIL CO.	2017 AGNEW RD	CA LUST, CA HIST LUST	Lower	559, 0.106, NNE
10	MACEDO PROPERTY	2000 AGNEW RD	CA LUST, CA HIST LUST, CA CERS	Lower	612, 0.116, NE
11	RADIAN RECHNOLOGY IN	4211 BURTON DRIVE	RCRA-SQG, FINDS, ECHO	Higher	694, 0.131, SSW
C12	AGNEWS STATE HOSPITA	AGNEW ROAD & LAFAYET	CA ENVIROSTOR, CA VCP	Lower	826, 0.156, NE
C13	AMERESCO SANTA CLARA	LAFAYETTE ST	CA CERS HAZ WASTE, CA CERS	Lower	866, 0.164, NE
D14	MEMORY DISC MANUFACT	4255 BURTON DR	RCRA-SQG, FINDS, ECHO	Higher	983, 0.186, SW
D15	PNEUMRX, INC. (SANTA	4255 BURTON DR	CA CERS HAZ WASTE, CA HAZNET, CA CERS	Higher	983, 0.186, SW
16	CANON	4000 BURTON DR	RCRA-SQG, FINDS, ECHO	Higher	1224, 0.232, South
17	SIX SIGMA	1500 WYATT DR STE 4	CA ENVIROSTOR, RCRA NonGen / NLR, CA HAZNET	Higher	1654, 0.313, SSE
E18	EG&G AMORPHOUS SILIC	2175 MISSION COLLEGE	CA ENVIROSTOR	Higher	1828, 0.346, SSW
E19	MONOLITHIC MEMORIES	2175 MISSION COLLEGE	SEMS-ARCHIVE, RCRA-SQG	Higher	1828, 0.346, SSW
20	INTEL CORP. #D2 - SA	2200 MISSION COLLEGE	CA ENVIROSTOR	Higher	1945, 0.368, SSW
21	AGNEWS DEVELOPMENTAL	MONTAGUE & LAFAYETTE	CA LUST, CA HIST LUST, CA CERS	Higher	2138, 0.405, SE
22	AGNEW DEVELOPMENT CE	UNKNOWN AVE A & LICK	CA HIST CORTESE	Lower	2298, 0.435, East
F23	CEMEX CONSTRUCTION M	1555 RUSSELL AVE	CA LUST, CA HIST LUST, CA AST, CA HIST CORTESE, CA...	Higher	2350, 0.445, SSE
G24	REED & GRAHAM INC	3800 BASSETT ST	CA LUST, CA HIST LUST, CA HIST UST	Higher	2363, 0.448, SE
G25	SANTA CLARA ASPHALT	3800 BASSETT ST	CA LUST, CA HIST UST, CA HIST CORTESE, CA NPDES,...	Higher	2363, 0.448, SE
26	CULLIGAN INDUSTRIAL	1785 RUSSELL AVE	CA LUST, CA HIST LUST, CA DRYCLEANERS, CA HIST...	Higher	2394, 0.453, SSE
H27	SANTA CLARA FIRE STA	2400 AGNEW	CA LUST, CA HIST CORTESE	Lower	2407, 0.456, WSW
H28	FIRE DEPT STATION 8	2400 AGNEW ROAD	CA LUST, CA HIST LUST, CA HIST UST, CA CERS	Lower	2407, 0.456, WSW
29	NORTEL NETWORKS	2305 MISSION COLLEGE	RCRA-SQG, CA CPS-SLIC, FINDS, ECHO, CA EMI, CA...	Higher	2430, 0.460, SW
30	AGNEWS DEVELOPMENTAL	AVENUE A AND SIXTH S	CA LUST, CA CERS	Lower	2459, 0.466, NE
F31	J AND B ENTERPRISES	1650 RUSSELL AVE	CA Financial Assurance, CA ICE, CA HWP, CA HWT, CA...	Higher	2482, 0.470, SSE
I32	PAUL-MUNROE HYDRAULI	3701 THOMAS RD	CA HIST LUST	Higher	2505, 0.474, South
I33	PAUL MUNROE HYDRAULI	3701 THOMAS RD	RCRA-SQG, CA ENVIROSTOR, CA LUST, CA HIST UST,...	Higher	2505, 0.474, South
I34	PAUL MONROE HYDRAULI	3701 THOMAS RD	SEMS-ARCHIVE	Higher	2505, 0.474, South
35	AGNEWS DEVELOPMENTAL	MONTAGUE & LAFAYETTE	CA LUST	Lower	2516, 0.477, East
36	AGNEWS STATE HOSPITA	AVENUE A AND LICK RO	CA RESPONSE, CA ENVIROSTOR, CA HIST Cal-Sites	Lower	2667, 0.505, ESE
37	HOGAN DRIVE PROPERTY	HOGAN DRIVE AND LAFA	CA ENVIROSTOR, CA VCP	Lower	2944, 0.558, NNW
38	TITAN EMS	3555 THOMAS ROAD	CA ENVIROSTOR	Higher	3134, 0.594, South
39	GIANERA 2 - HABITAT	2261 - 2285 GIANERA	CA ENVIROSTOR, CA VCP	Lower	3159, 0.598, NNW

MAPPED SITES SUMMARY

Target Property Address:
CHEENEY STREET
SANTA CLARA, CA 95054

Click on Map ID to see full detail.

MAP ID	SITE NAME	ADDRESS	DATABASE ACRONYMS	RELATIVE ELEVATION	DIST (ft. & mi.) DIRECTION
40	INTEL CORP, JULIETTE	3601 JULIETTE	CA ENVIROSTOR, CA LUST, CA CPS-SLIC, CA DEED, CA...	Higher	3216, 0.609, SSW
41	L & P MACHINE, INC.	1340 NORMAN AVENUE	CA ENVIROSTOR	Higher	3321, 0.629, SSE
J42	FABRICATED CIRCUITS	1196 NORMAN AVENUE	CA ENVIROSTOR, CA HWP, CA CERS	Higher	3340, 0.633, SE
J43	FABRICATED CIRCUITS	1196 NORMAN AVE	SEMS-ARCHIVE, CORRACTS, RCRA-TSDF, RCRA-SQG,...	Higher	3340, 0.633, SE
44	SILICONIX INCORPORAT	2201 LAURELWOOD ROAD	CA ENVIROSTOR, CA CPS-SLIC, CA CHMIRS, CA ENF, CA...	Higher	3658, 0.693, SSW
45	FORMER PYCON INC. FA	3501 LEONARD COURT	CA ENVIROSTOR, CA VCP, CA HAZNET	Higher	3958, 0.750, SSE
46	RIVERMARK PROPERTIES	MONTAGUE EXPRESSWAY	CA ENVIROSTOR, CA VCP, CA DEED	Lower	4073, 0.771, ENE
47	INTEL FREEDOM CIRCLE	3935 FREEDOM CIRCLE	CA ENVIROSTOR, CA VCP, CA DEED	Higher	4080, 0.773, SW
48	ALPHA METALS, INC..	3401 LEONARD CT	CA ENVIROSTOR	Higher	4364, 0.827, SSE
49	DON CALLEJON SCHOOL	LICKMILL BLVD. / RIV	CA ENVIROSTOR, CA SCH, CA CERS	Lower	4522, 0.856, ENE
K50	PITTSBURGH-DES MOINE	3500 BASSETT	CA RESPONSE, CA ENVIROSTOR, CA HIST CORTESE	Higher	4691, 0.888, SSE
K51	PITTSBURGH-DES MOINE	3500 BASSETT ST	CA HIST Cal-Sites	Higher	4691, 0.888, SSE
52	TYCO PRINTED CIRCUIT	3510 BASSETT STREET	CA ENVIROSTOR	Higher	4728, 0.895, SE
L53	PENINSULA COATING SE	809 ALDO AVENUE #104	CA ENVIROSTOR	Higher	4839, 0.916, SE
L54	HARBOR ELECTRONICS,	807 ALDO AVENUE #102	CA ENVIROSTOR	Higher	4839, 0.916, SE
L55	EVENSTAR	809 ALDO AVENUE #101	CA ENVIROSTOR	Higher	4839, 0.916, SE
L56	WESTAK/QUALITEK, INC	805 ALDO AVENUE #104	CA ENVIROSTOR	Higher	4839, 0.916, SE
M57	FILTRONIC SOLID STAT	3251 OLCOTT STREET	SEMS-ARCHIVE, CORRACTS, RCRA-SQG, FINDS, ECHO, CA...	Higher	4911, 0.930, SSW
M58	FILTRONIC COMPOUND S	3251 OLCOTT ST	CA ENVIROSTOR, CA HIST UST, CA CERS	Higher	4911, 0.930, SSW
59	VARIAN ASSOCIAT CS/	3100 JAY STREET	CA ENVIROSTOR, CA CPS-SLIC, CA HIST UST, CA...	Higher	4943, 0.936, South
60	REACTION TECHNOLOGY	3400 BASSETT STREET	CA ENVIROSTOR	Higher	4991, 0.945, SE
N61	MALLINCKRODT INC	4101 LICK MILL BOULE	CA HIST Cal-Sites, CA EMI, CA CERS	Lower	5011, 0.949, ENE
N62	MANSION GROVE	4101 LICK MILL BLVD	CA BOND EXP. PLAN	Lower	5011, 0.949, ENE
N63	MANSION GROVE	4101 LICKMILL BLVD	RCRA-SQG, CA RESPONSE, CA ENVIROSTOR, CA CPS-SLIC,...	Lower	5011, 0.949, ENE
64	ABSOLUTE TURNKEY SER	555 ALDO AVE	RCRA-SQG, CA ENVIROSTOR, CA HIST UST, FINDS, ECHO,...	Higher	5131, 0.972, SE
65	SANTA CLARA SQUARE O	2525 AUGUSTINE DRIVE	CA ENVIROSTOR, CA VCP, CA HAZNET	Higher	5272, 0.998, SW
66	CSL, INC.	529 ALDO AVENUE	RCRA-LQG, CA ENVIROSTOR, CA CERS HAZ WASTE, TRIS,...	Higher	5276, 0.999, ESE
67	CIREXX INTERNATIONAL	3391 KELLER STREET	RCRA-LQG, CA ENVIROSTOR, CA CUPA Listings, CA EMI,...	Higher	5278, 1.000, SE

EXECUTIVE SUMMARY

TARGET PROPERTY SEARCH RESULTS

The target property was not listed in any of the databases searched by EDR.

DATABASES WITH NO MAPPED SITES

No mapped sites were found in EDR's search of available ("reasonably ascertainable ") government records either on the target property or within the search radius around the target property for the following databases:

STANDARD ENVIRONMENTAL RECORDS

Federal NPL site list

NPL ..... National Priority List
Proposed NPL ..... Proposed National Priority List Sites
NPL LIENS ..... Federal Superfund Liens

Federal Delisted NPL site list

Delisted NPL ..... National Priority List Deletions

Federal CERCLIS list

FEDERAL FACILITY ..... Federal Facility Site Information listing
SEMS ..... Superfund Enterprise Management System

Federal RCRA generators list

RCRA-CESQG ..... RCRA - Conditionally Exempt Small Quantity Generator

Federal institutional controls / engineering controls registries

LUCIS ..... Land Use Control Information System
US ENG CONTROLS ..... Engineering Controls Sites List
US INST CONTROL ..... Sites with Institutional Controls

Federal ERNS list

ERNS ..... Emergency Response Notification System

State and tribal landfill and/or solid waste disposal site lists

CA SWF/LF ..... Solid Waste Information System

State and tribal leaking storage tank lists

INDIAN LUST ..... Leaking Underground Storage Tanks on Indian Land

State and tribal registered storage tank lists

FEMA UST ..... Underground Storage Tank Listing

EXECUTIVE SUMMARY

CA UST ..... Active UST Facilities
INDIAN UST ..... Underground Storage Tanks on Indian Land

State and tribal voluntary cleanup sites

INDIAN VCP ..... Voluntary Cleanup Priority Listing

State and tribal Brownfields sites

CA BROWNFIELDS ..... Considered Brownfieds Sites Listing

ADDITIONAL ENVIRONMENTAL RECORDS

Local Brownfield lists

US BROWNFIELDS ..... A Listing of Brownfields Sites

Local Lists of Landfill / Solid Waste Disposal Sites

CA WMUDS/SWAT ..... Waste Management Unit Database
CA SWRCY ..... Recycler Database
CA HAULERS ..... Registered Waste Tire Haulers Listing
INDIAN ODI ..... Report on the Status of Open Dumps on Indian Lands
ODI ..... Open Dump Inventory
DEBRIS REGION 9 ..... Torres Martinez Reservation Illegal Dump Site Locations
IHS OPEN DUMPS ..... Open Dumps on Indian Land

Local Lists of Hazardous waste / Contaminated Sites

US HIST CDL ..... Delisted National Clandestine Laboratory Register
CA CDL ..... Clandestine Drug Labs
CA Toxic Pits ..... Toxic Pits Cleanup Act Sites
US CDL ..... National Clandestine Laboratory Register

Local Lists of Registered Storage Tanks

CA CERS TANKS ..... California Environmental Reporting System (CERS) Tanks

Local Land Records

CA LIENS ..... Environmental Liens Listing
LIENS 2 ..... CERCLA Lien Information

Records of Emergency Release Reports

HMIRS ..... Hazardous Materials Information Reporting System
CA LDS ..... Land Disposal Sites Listing
CA MCS ..... Military Cleanup Sites Listing
CA SPILLS 90 ..... SPILLS 90 data from FirstSearch

Other Ascertainable Records

FUDS ..... Formerly Used Defense Sites
DOD ..... Department of Defense Sites

EXECUTIVE SUMMARY

SCRD DRYCLEANERS	State Coalition for Remediation of Drycleaners Listing
US FIN ASSUR	Financial Assurance Information
EPA WATCH LIST	EPA WATCH LIST
2020 COR ACTION	2020 Corrective Action Program List
TSCA	Toxic Substances Control Act
SSTS	Section 7 Tracking Systems
ROD	Records Of Decision
RMP	Risk Management Plans
RAATS	RCRA Administrative Action Tracking System
PRP	Potentially Responsible Parties
PADS	PCB Activity Database System
FTTS	FIFRA/ TSCA Tracking System - FIFRA (Federal Insecticide, Fungicide, & Rodenticide Act)/TSCA (Toxic Substances Control Act)
MLTS	Material Licensing Tracking System
COAL ASH DOE	Steam-Electric Plant Operation Data
COAL ASH EPA	Coal Combustion Residues Surface Impoundments List
PCB TRANSFORMER	PCB Transformer Registration Database
RADINFO	Radiation Information Database
HIST FTTS	FIFRA/TSCA Tracking System Administrative Case Listing
DOT OPS	Incident and Accident Data
CONSENT	Superfund (CERCLA) Consent Decrees
INDIAN RESERV	Indian Reservations
FUSRAP	Formerly Utilized Sites Remedial Action Program
UMTRA	Uranium Mill Tailings Sites
LEAD SMELTERS	Lead Smelter Sites
US AIRS	Aerometric Information Retrieval System Facility Subsystem
US MINES	Mines Master Index File
ABANDONED MINES	Abandoned Mines
DOCKET HWC	Hazardous Waste Compliance Docket Listing
UXO	Unexploded Ordnance Sites
FUELS PROGRAM	EPA Fuels Program Registered Listing
CA MINES	Mines Site Location Listing
CA MWMP	Medical Waste Management Program Listing
CA PEST LIC	Pesticide Regulation Licenses Listing
CA PROC	Certified Processors Database
CA Notify 65	Proposition 65 Records
CA SAN JOSE HAZMAT	Hazardous Material Facilities
CA UIC	UIC Listing
CA UIC GEO	UIC GEO (GEOTRACKER)
CA WASTEWATER PITS	Oil Wastewater Pits Listing
CA MILITARY PRIV SITES	MILITARY PRIV SITES (GEOTRACKER)
CA PROJECT	PROJECT (GEOTRACKER)
CA WDR	Waste Discharge Requirements Listing
CA WIP	Well Investigation Program Case List
CA NON-CASE INFO	NON-CASE INFO (GEOTRACKER)
CA OTHER OIL GAS	OTHER OIL & GAS (GEOTRACKER)
CA PROD WATER PONDS	PROD WATER PONDS (GEOTRACKER)
CA SAMPLING POINT	SAMPLING POINT (GEOTRACKER)
CA WELL STIM PROJ	Well Stimulation Project (GEOTRACKER)

EDR HIGH RISK HISTORICAL RECORDS

EDR Exclusive Records

EDR MGP	EDR Proprietary Manufactured Gas Plants

EXECUTIVE SUMMARY

EDR Hist Cleaner..... EDR Exclusive Historical Cleaners

EDR RECOVERED GOVERNMENT ARCHIVES

Exclusive Recovered Govt. Archives

CA RGA LF..... Recovered Government Archive Solid Waste Facilities List
CA RGA LUST..... Recovered Government Archive Leaking Underground Storage Tank

SURROUNDING SITES: SEARCH RESULTS

Surrounding sites were identified in the following databases.

Elevations have been determined from the USGS Digital Elevation Model and should be evaluated on a relative (not an absolute) basis. Relative elevation information between sites of close proximity should be field verified. Sites with an elevation equal to or higher than the target property have been differentiated below from sites with an elevation lower than the target property.
Page numbers and map identification numbers refer to the EDR Radius Map report where detailed data on individual sites can be reviewed.

Sites listed in ***bold italics*** are in multiple databases.

Unmappable (orphan) sites are not considered in the foregoing analysis.

STANDARD ENVIRONMENTAL RECORDS

Federal CERCLIS NFRAP site list

SEMS-ARCHIVE: SEMS-ARCHIVE (Superfund Enterprise Management System Archive) tracks sites that have no further interest under the Federal Superfund Program based on available information. The list was formerly known as the CERCLIS-NFRAP, renamed to SEMS ARCHIVE by the EPA in 2015. EPA may perform a minimal level of assessment work at a site while it is archived if site conditions change and/or new information becomes available. Archived sites have been removed and archived from the inventory of SEMS sites. Archived status indicates that, to the best of EPA's knowledge, assessment at a site has been completed and that EPA has determined no further steps will be taken to list the site on the National Priorities List (NPL), unless information indicates this decision was not appropriate or other considerations require a recommendation for listing at a later time. The decision does not necessarily mean that there is no hazard associated with a given site; it only means that. based upon available information, the location is not judged to be potential NPL site.

A review of the SEMS-ARCHIVE list, as provided by EDR, and dated 12/13/2018 has revealed that there are 2 SEMS-ARCHIVE sites within approximately 0.5 miles of the target property.

Equal/Higher Elevation	Address	Direction / Distance	Map ID	Page
MONOLITHIC MEMORIES Site ID: 0902686 EPA Id: CAT080013618	***2175 MISSION COLLEGE***	***SSW 1/4 - 1/2 (0.346 mi.)***	***E19***	***65***
PAUL MONROE HYDRAULI Site ID: 0903482 EPA Id: CAD982401036	3701 THOMAS RD	S 1/4 - 1/2 (0.474 mi.)	I34	162

EXECUTIVE SUMMARY

Federal RCRA CORRACTS facilities list

CORRACTS: CORRACTS is a list of handlers with RCRA Corrective Action Activity. This report shows which nationally-defined corrective action core events have occurred for every handler that has had corrective action activity.

A review of the CORRACTS list, as provided by EDR, and dated 03/01/2018 has revealed that there are 2 CORRACTS sites within approximately 1 mile of the target property.

Equal/Higher Elevation	Address	Direction / Distance	Map ID	Page
FABRICATED CIRCUITS EPA ID:: CAD082898180	***1196 NORMAN AVE***	***SE 1/2 - 1 (0.633 mi.)***	***J43***	***196***
FILTRONIC SOLID STAT EPA ID:: CAT000625392	***3251 OLCOTT STREET***	***SSW 1/2 - 1 (0.930 mi.)***	***M57***	***267***

Federal RCRA generators list

RCRA-SQG: RCRAInfo is EPA's comprehensive information system, providing access to data supporting the Resource Conservation and Recovery Act (RCRA) of 1976 and the Hazardous and Solid Waste Amendments (HSWA) of 1984. The database includes selective information on sites which generate, transport, store, treat and/or dispose of hazardous waste as defined by the Resource Conservation and Recovery Act (RCRA). Small quantity generators (SQGs) generate between 100 kg and 1,000 kg of hazardous waste per month.

A review of the RCRA-SQG list, as provided by EDR, and dated 03/01/2018 has revealed that there are 3 RCRA-SQG sites within approximately 0.25 miles of the target property.

Equal/Higher Elevation	Address	Direction / Distance	Map ID	Page
RADIAN RECHNOLOGY IN EPA ID:: CAD982523136	***4211 BURTON DRIVE***	***SSW 1/8 - 1/4 (0.131 mi.)***	***11***	***39***
MEMORY DISC MANUFACT EPA ID:: CAD982040644	***4255 BURTON DR***	***SW 1/8 - 1/4 (0.186 mi.)***	***D14***	***50***
CANON EPA ID:: CAD981966039	***4000 BURTON DR***	***S 1/8 - 1/4 (0.232 mi.)***	***16***	***56***

State- and tribal - equivalent NPL

CA RESPONSE: Identifies confirmed release sites where DTSC is involved in remediation, either in a lead or oversight capacity. These confirmed release sites are generally high-priority and high potential risk.

A review of the CA RESPONSE list, as provided by EDR, has revealed that there are 3 CA RESPONSE sites within approximately 1 mile of the target property.

Equal/Higher Elevation	Address	Direction / Distance	Map ID	Page
PITTSBURGH-DES MOINE Database: RESPONSE, Date of Government Version: 10/29/2018 Status: Certified Facility Id: 43340056	***3500 BASSETT***	***SSE 1/2 - 1 (0.888 mi.)***	***K50***	***255***

Lower Elevation	Address	Direction / Distance	Map ID	Page
AGNEWS STATE HOSPITA Database: RESPONSE, Date of Government Version: 10/29/2018	***AVENUE A AND LICK RO***	***ESE 1/2 - 1 (0.505 mi.)***	***36***	***166***

Status: Certified
Facility Id: 43800001

MANSION GROVE ***4101 LICKMILL BLVD*** ***ENE 1/2 - 1 (0.949 mi.)*** ***N63*** ***315***
Database: RESPONSE, Date of Government Version: 10/29/2018
Status: Certified / Operation & Maintenance
Facility Id: 43280031

State- and tribal - equivalent CERCLIS

CA ENVIROSTOR: The Department of Toxic Substances Control's (DTSC's) Site Mitigation and Brownfields Reuse Program's (SMBRP's) EnviroStor database identifes sites that have known contamination or sites for which there may be reasons to investigate further. The database includes the following site types: Federal Superfund sites (National Priorities List (NPL)); State Response, including Military Facilities and State Superfund; Voluntary Cleanup; and School sites. EnviroStor provides similar information to the information that was available in CalSites, and provides additional site information, including, but not limited to, identification of formerly-contaminated properties that have been released for reuse, properties where environmental deed restrictions have been recorded to prevent inappropriate land uses, and risk characterization information that is used to assess potential impacts to public health and the environment at contaminated sites.

A review of the CA ENVIROSTOR list, as provided by EDR, and dated 10/29/2018 has revealed that there are 32 CA ENVIROSTOR sites within approximately 1 mile of the target property.

Equal/Higher Elevation	Address	Direction / Distance	Map ID	Page
SIX SIGMA Facility Id: 71003181 Status: Inactive - Needs Evaluation	***1500 WYATT DR STE 4***	***SSE 1/4 - 1/2 (0.313 mi.)***	***17***	***60***
EG&G AMORPHOUS SILIC Facility Id: 71003454 Status: Inactive - Needs Evaluation	2175 MISSION COLLEGE	SSW 1/4 - 1/2 (0.346 mi.)	E18	64
INTEL CORP. #D2 - SA Facility Id: 71002115 Status: Inactive - Needs Evaluation	2200 MISSION COLLEGE	SSW 1/4 - 1/2 (0.368 mi.)	20	68
PAUL MUNROE HYDRAULI Facility Id: 43760003 Status: Refer: RWQCB	***3701 THOMAS RD***	***S 1/4 - 1/2 (0.474 mi.)***	***I33***	***149***
TITAN EMS Facility Id: 71002983 Status: No Action Required	3555 THOMAS ROAD	S 1/2 - 1 (0.594 mi.)	38	175
INTEL CORP, JULIETTE Facility Id: 43360109 Status: Refer: RWQCB	***3601 JULIETTE***	***SSW 1/2 - 1 (0.609 mi.)***	***40***	***181***
L & P MACHINE, INC. Facility Id: 71003690 Status: Inactive - Needs Evaluation	1340 NORMAN AVENUE	SSE 1/2 - 1 (0.629 mi.)	41	193
FABRICATED CIRCUITS Facility Id: 80001693 Status: Refer: RWQCB	***1196 NORMAN AVENUE***	***SE 1/2 - 1 (0.633 mi.)***	***J42***	***194***
SILICONIX INCORPORAT	***2201 LAURELWOOD ROAD***	***SSW 1/2 - 1 (0.693 mi.)***	***44***	***207***

Facility Id: 43380018 Facility Id: 71002263 Status: Refer: RWQCB				
FORMER PYCON INC. FA Facility Id: 60001430 Status: Refer: Local Agency	***3501 LEONARD COURT***	***SSE 1/2 - 1 (0.750 mi.)***	***45***	***221***
INTEL FREEDOM CIRCLE Facility Id: 43010028 Status: Certified / Operation & Maintenance	***3935 FREEDOM CIRCLE***	***SW 1/2 - 1 (0.773 mi.)***	***47***	***234***
ALPHA METALS, INC.. Facility Id: 71003169 Status: Inactive - Needs Evaluation	3401 LEONARD CT	SSE 1/2 - 1 (0.827 mi.)	48	252
PITTSBURGH-DES MOINE Facility Id: 43340056 Status: Certified	***3500 BASSETT***	***SSE 1/2 - 1 (0.888 mi.)***	***K50***	***255***
TYCO PRINTED CIRCUIT Facility Id: 71003573 Status: Inactive - Needs Evaluation	3510 BASSETT STREET	SE 1/2 - 1 (0.895 mi.)	52	262
PENINSULA COATING SE Facility Id: 71003187 Status: Inactive - Needs Evaluation	809 ALDO AVENUE #104	SE 1/2 - 1 (0.916 mi.)	L53	263
HARBOR ELECTRONICS, Facility Id: 71003094 Status: Inactive - Needs Evaluation	807 ALDO AVENUE #102	SE 1/2 - 1 (0.916 mi.)	L54	264
EVENSTAR Facility Id: 71003054 Status: Inactive - Needs Evaluation	809 ALDO AVENUE #101	SE 1/2 - 1 (0.916 mi.)	L55	265
WESTAK/QUALITEK, INC Facility Id: 71002916 Status: Inactive - Needs Evaluation	805 ALDO AVENUE #104	SE 1/2 - 1 (0.916 mi.)	L56	266
FILTRONIC COMPOUND S Facility Id: 71003508 Facility Id: 80001810 Status: Inactive - Needs Evaluation	***3251 OLCOTT ST***	***SSW 1/2 - 1 (0.930 mi.)***	***M58***	***289***
VARIAN ASSOCIAT CS/ Facility Id: 80001797 Facility Id: 43480001 Status: Refer: RWQCB	***3100 JAY STREET***	***S 1/2 - 1 (0.936 mi.)***	***59***	***293***
REACTION TECHNOLOGY Facility Id: 71003763 Status: Inactive - Needs Evaluation	3400 BASSETT STREET	SE 1/2 - 1 (0.945 mi.)	60	300
ABSOLUTE TURNKEY SER Facility Id: 71002511 Status: Inactive - Needs Evaluation	***555 ALDO AVE***	***SE 1/2 - 1 (0.972 mi.)***	***64***	***345***
SANTA CLARA SQUARE O Facility Id: 60002133 Status: Active	***2525 AUGUSTINE DRIVE***	***SW 1/2 - 1 (0.998 mi.)***	***65***	***350***
CSL, INC. Facility Id: 71002349	***529 ALDO AVENUE***	***ESE 1/2 - 1 (0.999 mi.)***	***66***	***360***

Status: Inactive - Needs Evaluation

CIREXX INTERNATIONAL	***3391 KELLER STREET***	***SE 1/2 - 1 (1.000 mi.)***	***67***	***429***
Facility Id: 71002995				
Status: Inactive - Needs Evaluation				

Lower Elevation	Address	Direction / Distance	Map ID	Page
AGNEWS STATE HOSPITA	***AGNEW ROAD & LAFAYET***	***NE 1/8 - 1/4 (0.156 mi.)***	***C12***	***41***
Facility Id: 43990006				
Status: Certified				
AGNEWS STATE HOSPITA	***AVENUE A AND LICK RO***	***ESE 1/2 - 1 (0.505 mi.)***	***36***	***166***
Facility Id: 43800001				
Status: Certified				
HOGAN DRIVE PROPERTY	***HOGAN DRIVE AND LAFA***	***NNW 1/2 - 1 (0.558 mi.)***	***37***	***171***
Facility Id: 60000397				
Status: No Further Action				
GIANERA 2 - HABITAT	***2261 - 2285 GIANERA***	***NNW 1/2 - 1 (0.598 mi.)***	***39***	***176***
Facility Id: 60001273				
Status: Certified				
RIVERMARK PROPERTIES	***MONTAGUE EXPRESSWAY***	***ENE 1/2 - 1 (0.771 mi.)***	***46***	***226***
Facility Id: 43990005				
Status: Certified O&M - Land Use Restrictions Only				
DON CALLEJON SCHOOL	***LICKMILL BLVD. / RIV***	***ENE 1/2 - 1 (0.856 mi.)***	***49***	***253***
Facility Id: 43070027				
Status: No Action Required				
MANSION GROVE	***4101 LICKMILL BLVD***	***ENE 1/2 - 1 (0.949 mi.)***	***N63***	***315***
Facility Id: 43280031				
Status: Certified / Operation & Maintenance				

State and tribal leaking storage tank lists

CA LUST: Leaking Underground Storage Tank (LUST) Sites included in GeoTracker. GeoTracker is the Water Boards data management system for sites that impact, or have the potential to impact, water quality in California, with emphasis on groundwater.

A review of the CA LUST list, as provided by EDR, has revealed that there are 13 CA LUST sites within approximately 0.5 miles of the target property.

Equal/Higher Elevation	Address	Direction / Distance	Map ID	Page
AGNEWS DEVELOPMENTAL	***MONTAGUE & LAFAYETTE***	***SE 1/4 - 1/2 (0.405 mi.)***	***21***	***69***
Database: LUST REG 2, Date of Government Version: 09/30/2004				
Facility Status: Case Closed				
date9: 9/26/2000				
CEMEX CONSTRUCTION M	***1555 RUSSELL AVE***	***SSE 1/4 - 1/2 (0.445 mi.)***	***F23***	***70***
Database: LUST SANTA CLARA, Date of Government Version: 03/03/2014				
Database: LUST REG 2, Date of Government Version: 09/30/2004				
Database: LUST, Date of Government Version: 12/10/2018				
Status: Completed - Case Closed				
Facility Status: Pollution Characterization				

Date Closed: 04/30/2013
Global Id: T0608500840
SCVWD ID: 06S1W27B01F

REED & GRAHAM INC ***3800 BASSETT ST*** ***SE 1/4 - 1/2 (0.448 mi.)*** ***G24*** ***90***
Database: LUST REG 2, Date of Government Version: 09/30/2004
Facility Status: Case Closed
date9: 10/18/1995

SANTA CLARA ASPHALT ***3800 BASSETT ST*** ***SE 1/4 - 1/2 (0.448 mi.)*** ***G25*** ***92***
Database: LUST SANTA CLARA, Date of Government Version: 03/03/2014
Database: LUST, Date of Government Version: 12/10/2018
Status: Completed - Case Closed
Date Closed: 10/18/1995
Global Id: T0608501709
SCVWD ID: 06S1W27B08F

CULLIGAN INDUSTRIAL ***1785 RUSSELL AVE*** ***SSE 1/4 - 1/2 (0.453 mi.)*** ***26*** ***101***
Database: LUST SANTA CLARA, Date of Government Version: 03/03/2014
Database: LUST REG 2, Date of Government Version: 09/30/2004
Database: LUST, Date of Government Version: 12/10/2018
Status: Completed - Case Closed
Facility Status: Case Closed
Date Closed: 06/17/1997
Global Id: T0608500476
SCVWD ID: 06S1W27B02F
date9: 6/17/1997

PAUL MUNROE HYDRAULI ***3701 THOMAS RD*** ***S 1/4 - 1/2 (0.474 mi.)*** ***I33*** ***149***
Database: LUST SANTA CLARA, Date of Government Version: 03/03/2014
Database: LUST REG 2, Date of Government Version: 09/30/2004
Database: LUST, Date of Government Version: 12/10/2018
Status: Completed - Case Closed
Facility Id: 43-1826
Facility Status: Case Closed
Date Closed: 05/19/1993
Global Id: T0608501753
SCVWD ID: 06S1W27C01F
date9: 5/19/1993

Lower Elevation	Address	Direction / Distance	Map ID	Page
WOLCO OIL COMPANY	***2017 AGNEW***	***NNE 0 - 1/8 (0.106 mi.)***	***B7***	***17***

Database: LUST SANTA CLARA, Date of Government Version: 03/03/2014
Database: LUST, Date of Government Version: 12/10/2018
Status: Completed - Case Closed
Date Closed: 12/15/1998
Global Id: T0608501596
SCVWD ID: 06S1W22L01F

WOLCO OIL CO. ***2017 AGNEW RD*** ***NNE 0 - 1/8 (0.106 mi.)*** ***B9*** ***35***
Database: LUST REG 2, Date of Government Version: 09/30/2004
Facility Status: Case Closed
date9: 12/15/1998

MACEDO PROPERTY ***2000 AGNEW RD*** ***NE 0 - 1/8 (0.116 mi.)*** ***10*** ***36***
Database: LUST SANTA CLARA, Date of Government Version: 03/03/2014
Database: LUST REG 2, Date of Government Version: 09/30/2004
Database: LUST, Date of Government Version: 12/10/2018

Status: Completed - Case Closed
Facility Status: Case Closed
Date Closed: 03/28/2001
Global Id: T0608500866
SCVWD ID: 06S1W22K01F
date9: 3/28/2001

SANTA CLARA FIRE STA ***2400 AGNEW*** ***WSW 1/4 - 1/2 (0.456 mi.)*** ***H27*** ***104***
Database: LUST SANTA CLARA, Date of Government Version: 03/03/2014
Database: LUST, Date of Government Version: 12/10/2018
Status: Completed - Case Closed
Date Closed: 08/17/2000
Global Id: T0608501813
SCVWD ID: 06S1W22L02F

FIRE DEPT STATION 8 ***2400 AGNEW ROAD*** ***WSW 1/4 - 1/2 (0.456 mi.)*** ***H28*** ***106***
Database: LUST REG 2, Date of Government Version: 09/30/2004
Facility Status: Case Closed
date9: 8/17/2000

AGNEWS DEVELOPMENTAL ***AVENUE A AND SIXTH S*** ***NE 1/4 - 1/2 (0.466 mi.)*** ***30*** ***122***
Database: LUST SANTA CLARA, Date of Government Version: 03/03/2014
Database: LUST, Date of Government Version: 12/10/2018
Status: Completed - Case Closed
Date Closed: 12/16/2002
Global Id: T0608519896
SCVWD ID: 06S1W22H01F

AGNEWS DEVELOPMENTAL MONTAGUE & LAFAYETTE E 1/4 - 1/2 (0.477 mi.) 35 163
Database: LUST SANTA CLARA, Date of Government Version: 03/03/2014
Database: LUST, Date of Government Version: 12/10/2018
Status: Completed - Case Closed
Date Closed: 09/26/2000
Global Id: T0608522350
SCVWD ID: 06S1W23M01F

CA CPS-SLIC: Cleanup Program Sites (CPS; also known as Site Cleanups [SC] and formerly known as Spills, Leaks, Investigations, and Cleanups [SLIC] sites) included in GeoTracker. GeoTracker is the Water Boards data management system for sites that impact, or have the potential to impact, water quality in California, with emphasis on groundwater.

A review of the CA CPS-SLIC list, as provided by EDR, has revealed that there is 1 CA CPS-SLIC site within approximately 0.5 miles of the target property.

Equal/Higher Elevation	Address	Direction / Distance	Map ID	Page
NORTEL NETWORKS	***2305 MISSION COLLEGE***	***SW 1/4 - 1/2 (0.460 mi.)***	***29***	***108***

Database: SLIC REG 2, Date of Government Version: 09/30/2004
Database: CPS-SLIC, Date of Government Version: 12/10/2018
Facility Status: Completed - Case Closed
Facility Id: 43S0994
Global Id: SL0608570619
Global Id: T10000005223

EXECUTIVE SUMMARY

CA HIST LUST: A listing of open and closed leaking underground storage tanks. This listing is no longer updated by the county. Leaking underground storage tanks are now handled by the Department of Environmental Health.

A review of the CA HIST LUST list, as provided by EDR, and dated 03/29/2005 has revealed that there are 8 CA HIST LUST sites within approximately 0.5 miles of the target property.

Equal/Higher Elevation	Address	Direction / Distance	Map ID	Page
AGNEWS DEVELOPMENTAL SCVWD ID: 06S1W23M01	***MONTAGUE & LAFAYETTE***	***SE 1/4 - 1/2 (0.405 mi.)***	***21***	***69***
CEMEX CONSTRUCTION M SCVWD ID: 06S1W27B01	***1555 RUSSELL AVE***	***SSE 1/4 - 1/2 (0.445 mi.)***	***F23***	***70***
REED & GRAHAM INC SCVWD ID: 06S1W27B08	***3800 BASSETT ST***	***SE 1/4 - 1/2 (0.448 mi.)***	***G24***	***90***
CULLIGAN INDUSTRIAL SCVWD ID: 06S1W27B02	***1785 RUSSELL AVE***	***SSE 1/4 - 1/2 (0.453 mi.)***	***26***	***101***
PAUL-MUNROE HYDRAULI SCVWD ID: 06S1W27C01	3701 THOMAS RD	S 1/4 - 1/2 (0.474 mi.)	I32	149

Lower Elevation	Address	Direction / Distance	Map ID	Page
WOLCO OIL CO. SCVWD ID: 06S1W22L01	***2017 AGNEW RD***	***NNE 0 - 1/8 (0.106 mi.)***	***B9***	***35***
MACEDO PROPERTY SCVWD ID: 06S1W22K01	***2000 AGNEW RD***	***NE 0 - 1/8 (0.116 mi.)***	***10***	***36***
FIRE DEPT STATION 8 SCVWD ID: 06S1W22L02	***2400 AGNEW ROAD***	***WSW 1/4 - 1/2 (0.456 mi.)***	***H28***	***106***

State and tribal voluntary cleanup sites

CA VCP: Contains low threat level properties with either confirmed or unconfirmed releases and the project proponents have request that DTSC oversee investigation and/or cleanup activities and have agreed to provide coverage for DTSC's costs.

A review of the CA VCP list, as provided by EDR, and dated 10/29/2018 has revealed that there is 1 CA VCP site within approximately 0.5 miles of the target property.

Lower Elevation	Address	Direction / Distance	Map ID	Page
AGNEWS STATE HOSPITA Status: Certified Facility Id: 43990006	***AGNEW ROAD & LAFAYET***	***NE 1/8 - 1/4 (0.156 mi.)***	***C12***	***41***

ADDITIONAL ENVIRONMENTAL RECORDS

Local Lists of Hazardous waste / Contaminated Sites

CA HIST Cal-Sites: Formerly known as ASPIS, this database contains both known and potential hazardous substance sites. The source is the California Department of Toxic Substance Control. No longer updated by the state agency. It has been replaced by ENVIROSTOR.

A review of the CA HIST Cal-Sites list, as provided by EDR, and dated 08/08/2005 has revealed that there are 3 CA HIST Cal-Sites sites within approximately 1 mile of the target property.

Equal/Higher Elevation	Address	Direction / Distance	Map ID	Page
PITTSBURGH-DES MOINE	3500 BASSETT ST	SSE 1/2 - 1 (0.888 mi.)	K51	259

Lower Elevation	Address	Direction / Distance	Map ID	Page
AGNEWS STATE HOSPITA	***AVENUE A AND LICK RO***	***ESE 1/2 - 1 (0.505 mi.)***	***36***	***166***
MALLINCKRODT INC	***4101 LICK MILL BOULE***	***ENE 1/2 - 1 (0.949 mi.)***	***N61***	***301***

CA CERS HAZ WASTE: List of sites in the California Environmental Protection Agency (CalEPA) Regulated Site Portal which fall under the Hazardous Chemical Management, Hazardous Waste Onsite Treatment, Household Hazardous Waste Collection, Hazardous Waste Generator, and RCRA LQ HW Generator programs.

A review of the CA CERS HAZ WASTE list, as provided by EDR, and dated 10/22/2018 has revealed that there are 3 CA CERS HAZ WASTE sites within approximately 0.25 miles of the target property.

Equal/Higher Elevation	Address	Direction / Distance	Map ID	Page
PNEUMRX, INC. (SANTA	***4255 BURTON DR***	***SW 1/8 - 1/4 (0.186 mi.)***	***D15***	***51***

Lower Elevation	Address	Direction / Distance	Map ID	Page
AGNEW AUTOCARE	***2017 AGNEW ROAD***	***NNE 0 - 1/8 (0.106 mi.)***	***B8***	***20***
AMERESCO SANTA CLARA	***LAFAYETTE ST***	***NE 1/8 - 1/4 (0.164 mi.)***	***C13***	***47***

Local Lists of Registered Storage Tanks

CA SWEEPS UST: Statewide Environmental Evaluation and Planning System. This underground storage tank listing was updated and maintained by a company contacted by the SWRCB in the early 1990's. The listing is no longer updated or maintained. The local agency is the contact for more information on a site on the SWEEPS list.

A review of the CA SWEEPS UST list, as provided by EDR, and dated 06/01/1994 has revealed that there is 1 CA SWEEPS UST site within approximately 0.25 miles of the target property.

Lower Elevation	Address	Direction / Distance	Map ID	Page
WOLCO STATION Comp Number: 4333	***2017 AGNEW RD.***	***NNE 0 - 1/8 (0.106 mi.)***	***B5***	***14***

CA HIST UST: Historical UST Registered Database.

A review of the CA HIST UST list, as provided by EDR, and dated 10/15/1990 has revealed that there is 1 CA HIST UST site within approximately 0.25 miles of the target property.

Lower Elevation	Address	Direction / Distance	Map ID	Page
WOLCO OIL COMPANY	***2017 AGNEW***	***NNE 0 - 1/8 (0.106 mi.)***	***B7***	***17***

Facility Id: 00000004333

CA FID UST: The Facility Inventory Database contains active and inactive underground storage tank locations. The source is the State Water Resource Control Board.

A review of the CA FID UST list, as provided by EDR, and dated 10/31/1994 has revealed that there is 1 CA FID UST site within approximately 0.25 miles of the target property.

Lower Elevation	Address	Direction / Distance	Map ID	Page
WOLCO STATION Facility Id: 43001617 Status: I	***2017 AGNEW RD.***	***NNE 0 - 1/8 (0.106 mi.)***	***B5***	***14***

Other Ascertainable Records

RCRA NonGen / NLR: RCRAInfo is EPA's comprehensive information system, providing access to data supporting the Resource Conservation and Recovery Act (RCRA) of 1976 and the Hazardous and Solid Waste Amendments (HSWA) of 1984. The database includes selective information on sites which generate, transport, store, treat and/or dispose of hazardous waste as defined by the Resource Conservation and Recovery Act (RCRA). Non-Generators do not presently generate hazardous waste.

A review of the RCRA NonGen / NLR list, as provided by EDR, and dated 03/01/2018 has revealed that there are 2 RCRA NonGen / NLR sites within approximately 0.25 miles of the target property.

Lower Elevation	Address	Direction / Distance	Map ID	Page
D & Y TRUCKING EPA ID:: CAT080013659	***4314 CHEENEY ST***	***NW 0 - 1/8 (0.069 mi.)***	***A1***	***9***
D & Y TRUCKING EPA ID:: CAT080033616	4314 CHEENEY ST	NW 0 - 1/8 (0.069 mi.)	A2	10

CA BOND EXP. PLAN: Department of Health Services developed a site-specific expenditure plan as the basis for an appropriation of Hazardous Substance Cleanup Bond Act funds. It is not updated.

A review of the CA BOND EXP. PLAN list, as provided by EDR, and dated 01/01/1989 has revealed that there is 1 CA BOND EXP. PLAN site within approximately 1 mile of the target property.

Lower Elevation	Address	Direction / Distance	Map ID	Page
MANSION GROVE	4101 LICK MILL BLVD	ENE 1/2 - 1 (0.949 mi.)	N62	315

CA CUPA Listings: A listing of sites included in the county's Certified Unified Program Agency database. California's Secretary for Environmental Protection established the unified hazardous materials and hazardous waste regulatory program as required by chapter 6.11 of the California Health and Safety Code. The Unified Program consolidates the administration, permits, inspections, and enforcement activities.

A review of the CA CUPA Listings list, as provided by EDR, has revealed that there is 1 CA CUPA

Listings site within approximately 0.25 miles of the target property.

Lower Elevation	Address	Direction / Distance	Map ID	Page
AGNEW AUTOCARE Database: CUPA SANTA CLARA, Date of Government Version: 11/16/2018	2017 AGNEW RD	NNE 0 - 1/8 (0.106 mi.)	B6	16

CA HIST CORTESE: The sites for the list are designated by the State Water Resource Control Board [LUST], the Integrated Waste Board [SWF/LS], and the Department of Toxic Substances Control [CALSITES]. This listing is no longer updated by the state agency.

A review of the CA HIST CORTESE list, as provided by EDR, and dated 04/01/2001 has revealed that there are 7 CA HIST CORTESE sites within approximately 0.5 miles of the target property.

Equal/Higher Elevation	Address	Direction / Distance	Map ID	Page
CEMEX CONSTRUCTION M Reg Id: 43-0826 Reg Id: 3259	***1555 RUSSELL AVE***	***SSE 1/4 - 1/2 (0.445 mi.)***	***F23***	***70***
SANTA CLARA ASPHALT Reg Id: 43-1779	***3800 BASSETT ST***	***SE 1/4 - 1/2 (0.448 mi.)***	***G25***	***92***
CULLIGAN INDUSTRIAL Reg Id: 43-0426	***1785 RUSSELL AVE***	***SSE 1/4 - 1/2 (0.453 mi.)***	***26***	***101***
PAUL MUNROE HYDRAULI Reg Id: 43-1826	***3701 THOMAS RD***	***S 1/4 - 1/2 (0.474 mi.)***	***I33***	***149***

Lower Elevation	Address	Direction / Distance	Map ID	Page
WOLCO OIL COMPANY Reg Id: 43-1645	***2017 AGNEW***	***NNE 0 - 1/8 (0.106 mi.)***	***B7***	***17***
AGNEW DEVELOPMENT CE Reg Id: 43-0855	UNKNOWN AVE A & LICK	E 1/4 - 1/2 (0.435 mi.)	22	70
SANTA CLARA FIRE STA Reg Id: 43-1895	***2400 AGNEW***	***WSW 1/4 - 1/2 (0.456 mi.)***	***H27***	***104***

CA HWP: Detailed information on permitted hazardous waste facilities and corrective action ("cleanups") tracked in EnviroStor.

A review of the CA HWP list, as provided by EDR, and dated 11/19/2018 has revealed that there are 4 CA HWP sites within approximately 1 mile of the target property.

Equal/Higher Elevation	Address	Direction / Distance	Map ID	Page
J AND B ENTERPRISES EPA Id: CAD982052797 Cleanup Status: OPERATING PERMIT	***1650 RUSSELL AVE***	***SSE 1/4 - 1/2 (0.470 mi.)***	***F31***	***128***
FABRICATED CIRCUITS EPA Id: CAD082898180 Cleanup Status: PROTECTIVE FILER	***1196 NORMAN AVENUE***	***SE 1/2 - 1 (0.633 mi.)***	***J42***	***194***
FILTRONIC SOLID STAT EPA Id: CAT000625392	***3251 OLCOTT STREET***	***SSW 1/2 - 1 (0.930 mi.)***	***M57***	***267***

Cleanup Status: CLOSED				
VARIAN ASSOCIAT CS/	***3100 JAY STREET***	***S 1/2 - 1 (0.936 mi.)***	***59***	***293***
EPA Id: CAT000617605				
Cleanup Status: KNOWN GENERATORS				

TX Ind. Haz Waste: The Industrial and Hazardous Waste Database contains summary reports by waste handlers, generators and shippers in Texas.

A review of the TX Ind. Haz Waste list, as provided by EDR, and dated 10/05/2018 has revealed that there is 1 TX Ind. Haz Waste site within approximately 0.25 miles of the target property.

Lower Elevation	Address	Direction / Distance	Map ID	Page
D&Y TRUCKING	4314 CHEENEY ST	NW 0 - 1/8 (0.069 mi.)	A3	12
Registration Number: 41307				

EDR HIGH RISK HISTORICAL RECORDS

EDR Exclusive Records

EDR Hist Auto: EDR has searched selected national collections of business directories and has collected listings of potential gas station/filling station/service station sites that were available to EDR researchers. EDR's review was limited to those categories of sources that might, in EDR's opinion, include gas station/filling station/service station establishments. The categories reviewed included, but were not limited to gas, gas station, gasoline station, filling station, auto, automobile repair, auto service station, service station, etc. This database falls within a category of information EDR classifies as "High Risk Historical Records", or HRHR. EDR's HRHR effort presents unique and sometimes proprietary data about past sites and operations that typically create environmental concerns, but may not show up in current government records searches.

A review of the EDR Hist Auto list, as provided by EDR, has revealed that there is 1 EDR Hist Auto site within approximately 0.125 miles of the target property.

Lower Elevation	Address	Direction / Distance	Map ID	Page
WOLCO OIL COMPANY	2017 AGNEW	NNE 0 - 1/8 (0.106 mi.)	B4	14

EXECUTIVE SUMMARY

There were no unmapped sites in this report.

OVERVIEW MAP - 5541477.2S

0 1/4 1/2 1 Miles

- Target Property
- Sites at elevations higher than or equal to the target property
- Sites at elevations lower than the target property
- Manufactured Gas Plants
- National Priority List Sites
- Dept. Defense Sites
- Indian Reservations BIA
- Power transmission lines
- 100-year flood zone
- 500-year flood zone
- National Wetland Inventory
- State Wetlands
- Areas of Concern

This report includes Interactive Map Layers to display and/or hide map information. The legend includes only those icons for the default map view.

SITE NAME:	400398	CLIENT:	AEI Consultants
ADDRESS:	Cheeney Street Santa Clara CA 95054	CONTACT:	Christian Cagonot
		INQUIRY #:	5541477.2s
LAT/LONG:	37.393247 / 121.960607	DATE:	January 23, 2019 11:16 am

Copyright © 2019 EDR, Inc. © 2015 TomTom Rel. 2015.

DETAIL MAP - 5541477.2S

0 1/16 1/8 1/4 Miles

- Target Property
- Sites at elevations higher than or equal to the target property
- Sites at elevations lower than the target property
- Manufactured Gas Plants
- Sensitive Receptors
- National Priority List Sites
- Dept. Defense Sites
- Indian Reservations BIA
- Power transmission lines
- 100-year flood zone
- 500-year flood zone
- Areas of Concern

This report includes Interactive Map Layers to display and/or hide map information. The legend includes only those icons for the default map view.

SITE NAME: 400398	CLIENT: AEI Consultants
ADDRESS: Cheeney Street Santa Clara CA 95054	CONTACT: Christian Cagonot INQUIRY #: 5541477.2s
LAT/LONG: 37.393247 / 121.960607	DATE: January 23, 2019 11:20 am

Copyright © 2019 EDR, Inc. © 2015 TomTom Rel. 2015.

MAP FINDINGS SUMMARY

Database	Search Distance (Miles)	Target Property	< 1/8	1/8 - 1/4	1/4 - 1/2	1/2 - 1	> 1	Total Plotted
STANDARD ENVIRONMENTAL RECORDS								
Federal NPL site list								
NPL	1.000		0	0	0	0	NR	0
Proposed NPL	1.000		0	0	0	0	NR	0
NPL LIENS	1.000		0	0	0	0	NR	0
Federal Delisted NPL site list								
Delisted NPL	1.000		0	0	0	0	NR	0
Federal CERCLIS list								
FEDERAL FACILITY	0.500		0	0	0	NR	NR	0
SEMS	0.500		0	0	0	NR	NR	0
Federal CERCLIS NFRAP site list								
SEMS-ARCHIVE	0.500		0	0	2	NR	NR	2
Federal RCRA CORRACTS facilities list								
CORRACTS	1.000		0	0	0	2	NR	2
Federal RCRA non-CORRACTS TSD facilities list								
RCRA-TSDF	0.500		0	0	0	NR	NR	0
Federal RCRA generators list								
RCRA-LQG	0.250		0	0	NR	NR	NR	0
RCRA-SQG	0.250		0	3	NR	NR	NR	3
RCRA-CESQG	0.250		0	0	NR	NR	NR	0
Federal institutional controls / engineering controls registries								
LUCIS	0.500		0	0	0	NR	NR	0
US ENG CONTROLS	0.500		0	0	0	NR	NR	0
US INST CONTROL	0.500		0	0	0	NR	NR	0
Federal ERNS list								
ERNS	TP		NR	NR	NR	NR	NR	0
State- and tribal - equivalent NPL								
CA RESPONSE	1.000		0	0	0	3	NR	3
State- and tribal - equivalent CERCLIS								
CA ENVIROSTOR	1.000		0	1	4	27	NR	32
State and tribal landfill and/or solid waste disposal site lists								
CA SWF/LF	0.500		0	0	0	NR	NR	0
State and tribal leaking storage tank lists								
CA LUST	0.500		3	0	10	NR	NR	13

MAP FINDINGS SUMMARY

Database	Search Distance (Miles)	Target Property	< 1/8	1/8 - 1/4	1/4 - 1/2	1/2 - 1	> 1	Total Plotted
INDIAN LUST	0.500		0	0	0	NR	NR	0
CA CPS-SLIC	0.500		0	0	1	NR	NR	1
CA HIST LUST	0.500		2	0	6	NR	NR	8
State and tribal registered storage tank lists								
FEMA UST	0.250		0	0	NR	NR	NR	0
CA UST	0.250		0	0	NR	NR	NR	0
CA AST	0.250		0	0	NR	NR	NR	0
INDIAN UST	0.250		0	0	NR	NR	NR	0
State and tribal voluntary cleanup sites								
CA VCP	0.500		0	1	0	NR	NR	1
INDIAN VCP	0.500		0	0	0	NR	NR	0
State and tribal Brownfields sites								
CA BROWNFIELDS	0.500		0	0	0	NR	NR	0
ADDITIONAL ENVIRONMENTAL RECORDS								
Local Brownfield lists								
US BROWNFIELDS	0.500		0	0	0	NR	NR	0
Local Lists of Landfill / Solid Waste Disposal Sites								
CA WMUDS/SWAT	0.500		0	0	0	NR	NR	0
CA SWRCY	0.500		0	0	0	NR	NR	0
CA HAULERS	TP		NR	NR	NR	NR	NR	0
INDIAN ODI	0.500		0	0	0	NR	NR	0
ODI	0.500		0	0	0	NR	NR	0
DEBRIS REGION 9	0.500		0	0	0	NR	NR	0
IHS OPEN DUMPS	0.500		0	0	0	NR	NR	0
Local Lists of Hazardous waste / Contaminated Sites								
US HIST CDL	TP		NR	NR	NR	NR	NR	0
CA HIST Cal-Sites	1.000		0	0	0	3	NR	3
CA SCH	0.250		0	0	NR	NR	NR	0
CA CDL	TP		NR	NR	NR	NR	NR	0
CA CERS HAZ WASTE	0.250		1	2	NR	NR	NR	3
CA Toxic Pits	1.000		0	0	0	0	NR	0
US CDL	TP		NR	NR	NR	NR	NR	0
Local Lists of Registered Storage Tanks								
CA SWEEPS UST	0.250		1	0	NR	NR	NR	1
CA HIST UST	0.250		1	0	NR	NR	NR	1
CA CERS TANKS	0.250		0	0	NR	NR	NR	0
CA FID UST	0.250		1	0	NR	NR	NR	1
Local Land Records								
CA LIENS	TP		NR	NR	NR	NR	NR	0

MAP FINDINGS SUMMARY

Database	Search Distance (Miles)	Target Property	< 1/8	1/8 - 1/4	1/4 - 1/2	1/2 - 1	> 1	Total Plotted
LIENS 2	TP		NR	NR	NR	NR	NR	0
CA DEED	0.500		0	0	0	NR	NR	0
Records of Emergency Release Reports								
HMIRS	TP		NR	NR	NR	NR	NR	0
CA CHMIRS	TP		NR	NR	NR	NR	NR	0
CA LDS	TP		NR	NR	NR	NR	NR	0
CA MCS	TP		NR	NR	NR	NR	NR	0
CA SPILLS 90	TP		NR	NR	NR	NR	NR	0
Other Ascertainable Records								
RCRA NonGen / NLR	0.250		2	0	NR	NR	NR	2
FUDS	1.000		0	0	0	0	NR	0
DOD	1.000		0	0	0	0	NR	0
SCRD DRYCLEANERS	0.500		0	0	0	NR	NR	0
US FIN ASSUR	TP		NR	NR	NR	NR	NR	0
EPA WATCH LIST	TP		NR	NR	NR	NR	NR	0
2020 COR ACTION	0.250		0	0	NR	NR	NR	0
TSCA	TP		NR	NR	NR	NR	NR	0
TRIS	TP		NR	NR	NR	NR	NR	0
SSTS	TP		NR	NR	NR	NR	NR	0
ROD	1.000		0	0	0	0	NR	0
RMP	TP		NR	NR	NR	NR	NR	0
RAATS	TP		NR	NR	NR	NR	NR	0
PRP	TP		NR	NR	NR	NR	NR	0
PADS	TP		NR	NR	NR	NR	NR	0
ICIS	TP		NR	NR	NR	NR	NR	0
FTTS	TP		NR	NR	NR	NR	NR	0
MLTS	TP		NR	NR	NR	NR	NR	0
COAL ASH DOE	TP		NR	NR	NR	NR	NR	0
COAL ASH EPA	0.500		0	0	0	NR	NR	0
PCB TRANSFORMER	TP		NR	NR	NR	NR	NR	0
RADINFO	TP		NR	NR	NR	NR	NR	0
HIST FTTS	TP		NR	NR	NR	NR	NR	0
DOT OPS	TP		NR	NR	NR	NR	NR	0
CONSENT	1.000		0	0	0	0	NR	0
INDIAN RESERV	1.000		0	0	0	0	NR	0
FUSRAP	1.000		0	0	0	0	NR	0
UMTRA	0.500		0	0	0	NR	NR	0
LEAD SMELTERS	TP		NR	NR	NR	NR	NR	0
US AIRS	TP		NR	NR	NR	NR	NR	0
US MINES	0.250		0	0	NR	NR	NR	0
ABANDONED MINES	0.250		0	0	NR	NR	NR	0
FINDS	TP		NR	NR	NR	NR	NR	0
ECHO	TP		NR	NR	NR	NR	NR	0
DOCKET HWC	TP		NR	NR	NR	NR	NR	0
UXO	1.000		0	0	0	0	NR	0
FUELS PROGRAM	0.250		0	0	NR	NR	NR	0
CA BOND EXP. PLAN	1.000		0	0	0	1	NR	1
CA Cortese	0.500		0	0	0	NR	NR	0
CA CUPA Listings	0.250		1	0	NR	NR	NR	1

MAP FINDINGS SUMMARY

Database	Search Distance (Miles)	Target Property	< 1/8	1/8 - 1/4	1/4 - 1/2	1/2 - 1	> 1	Total Plotted
CA DRYCLEANERS	0.250		0	0	NR	NR	NR	0
CA EMI	TP		NR	NR	NR	NR	NR	0
CA ENF	TP		NR	NR	NR	NR	NR	0
CA Financial Assurance	TP		NR	NR	NR	NR	NR	0
CA HAZNET	TP		NR	NR	NR	NR	NR	0
CA ICE	TP		NR	NR	NR	NR	NR	0
CA HIST CORTESE	0.500		1	0	6	NR	NR	7
CA HWP	1.000		0	0	1	3	NR	4
CA HWT	0.250		0	0	NR	NR	NR	0
RI MANIFEST	0.250		0	0	NR	NR	NR	0
TX Ind. Haz Waste	0.250		1	0	NR	NR	NR	1
CA MINES	0.250		0	0	NR	NR	NR	0
CA MWMP	0.250		0	0	NR	NR	NR	0
CA NPDES	TP		NR	NR	NR	NR	NR	0
CA PEST LIC	TP		NR	NR	NR	NR	NR	0
CA PROC	0.500		0	0	0	NR	NR	0
CA Notify 65	1.000		0	0	0	0	NR	0
CA SAN JOSE HAZMAT	0.250		0	0	NR	NR	NR	0
CA UIC	TP		NR	NR	NR	NR	NR	0
CA UIC GEO	TP		NR	NR	NR	NR	NR	0
CA WASTEWATER PITS	0.500		0	0	0	NR	NR	0
CA WDS	TP		NR	NR	NR	NR	NR	0
CA MILITARY PRIV SITES	TP		NR	NR	NR	NR	NR	0
CA PROJECT	TP		NR	NR	NR	NR	NR	0
CA WDR	TP		NR	NR	NR	NR	NR	0
CA CIWQS	TP		NR	NR	NR	NR	NR	0
CA CERS	TP		NR	NR	NR	NR	NR	0
CA WIP	0.250		0	0	NR	NR	NR	0
CA NON-CASE INFO	TP		NR	NR	NR	NR	NR	0
CA OTHER OIL GAS	TP		NR	NR	NR	NR	NR	0
CA PROD WATER PONDS	TP		NR	NR	NR	NR	NR	0
CA SAMPLING POINT	TP		NR	NR	NR	NR	NR	0
CA WELL STIM PROJ	TP		NR	NR	NR	NR	NR	0
EDR HIGH RISK HISTORICAL RECORDS								
EDR Exclusive Records								
EDR MGP	1.000		0	0	0	0	NR	0
EDR Hist Auto	0.125		1	NR	NR	NR	NR	1
EDR Hist Cleaner	0.125		0	NR	NR	NR	NR	0
EDR RECOVERED GOVERNMENT ARCHIVES								
Exclusive Recovered Govt. Archives								
CA RGA LF	TP		NR	NR	NR	NR	NR	0
CA RGA LUST	TP		NR	NR	NR	NR	NR	0
- Totals --		0	15	7	30	39	0	91

MAP FINDINGS SUMMARY

Database	Search Distance (Miles)	Target Property	< 1/8	1/8 - 1/4	1/4 - 1/2	1/2 - 1	> 1	Total Plotted

NOTES:

TP = Target Property

NR = Not Requested at this Search Distance

Sites may be listed in more than one database

A1 NW < 1/8 0.069 mi. 363 ft. | **D & Y TRUCKING** | **RCRA NonGen / NLR** | **1000102001**
4314 CHEENEY ST | **FINDS** | **CAT080013659**
SANTA CLARA, CA 95054 | **ECHO**

Site 1 of 3 in cluster A

Relative: Lower

Actual: 23 ft.

RCRA NonGen / NLR:

Date form received by agency:	12/03/1980
Facility name:	E R AND D TRANS SILICON VALLEY CHEM DI
Facility address:	4314 CHEENEY ST SANTA CLARA, CA 95054
EPA ID:	CAT080013659
Mailing address:	CHEENEY ST SANTA CLARA, CA 95054
Contact:	ENVIRONMENTAL MANAGER
Contact address:	4314 CHEENEY ST SANTA CLARA, CA 95054
Contact country:	US
Contact telephone:	408-988-0736
Contact email:	Not reported
EPA Region:	09
Classification:	Non-Generator
Description:	Handler: Non-Generators do not presently generate hazardous waste

Owner/Operator Summary:

Owner/operator name:	ELDON REQUARTH , MICHAEL GOODSON
Owner/operator address:	NOT REQUIRED NOT REQUIRED, ME 99999
Owner/operator country:	Not reported
Owner/operator telephone:	415-555-1212
Owner/operator email:	Not reported
Owner/operator fax:	Not reported
Owner/operator extension:	Not reported
Legal status:	Private
Owner/Operator Type:	Owner
Owner/Op start date:	Not reported
Owner/Op end date:	Not reported

Owner/operator name:	NOT REQUIRED
Owner/operator address:	NOT REQUIRED NOT REQUIRED, ME 99999
Owner/operator country:	Not reported
Owner/operator telephone:	415-555-1212
Owner/operator email:	Not reported
Owner/operator fax:	Not reported
Owner/operator extension:	Not reported
Legal status:	Private
Owner/Operator Type:	Operator
Owner/Op start date:	Not reported
Owner/Op end date:	Not reported

Handler Activities Summary:

U.S. importer of hazardous waste:	No
Mixed waste (haz. and radioactive):	No
Recycler of hazardous waste:	No
Transporter of hazardous waste:	Yes
Treater, storer or disposer of HW:	No
Underground injection activity:	No

D & Y TRUCKING (Continued) **1000102001**

On-site burner exemption: No
Furnace exemption: No
Used oil fuel burner: No
Used oil processor: No
User oil refiner: No
Used oil fuel marketer to burner: No
Used oil Specification marketer: No
Used oil transfer facility: No
Used oil transporter: No

Violation Status: No violations found

FINDS:

Registry ID: 110002946242

Environmental Interest/Information System
RCRAInfo is a national information system that supports the Resource Conservation and Recovery Act (RCRA) program through the tracking of events and activities related to facilities that generate, transport, and treat, store, or dispose of hazardous waste. RCRAInfo allows RCRA program staff to track the notification, permit, compliance, and corrective action activities required under RCRA.

Registry ID: 110009556505

Environmental Interest/Information System
RCRAInfo is a national information system that supports the Resource Conservation and Recovery Act (RCRA) program through the tracking of events and activities related to facilities that generate, transport, and treat, store, or dispose of hazardous waste. RCRAInfo allows RCRA program staff to track the notification, permit, compliance, and corrective action activities required under RCRA.

Click this hyperlink while viewing on your computer to access additional FINDS: detail in the EDR Site Report.

ECHO:
Envid: 1000102001
Registry ID: 110002946242
DFR URL: http://echo.epa.gov/detailed-facility-report?fid=110002946242

Envid: 1000102001
Registry ID: 110009556505
DFR URL: http://echo.epa.gov/detailed-facility-report?fid=110009556505

A2 **D & Y TRUCKING** **RCRA NonGen / NLR** **1000136770**
NW **4314 CHEENEY ST** **CAT080033616**
< 1/8 **SANTA CLARA, CA 95054**
0.069 mi.
363 ft. **Site 2 of 3 in cluster A**

Relative:
Lower
Actual:
23 ft.

RCRA NonGen / NLR:
Date form received by agency: 07/08/1981
Facility name: D & Y TRUCKING
Facility address: 4314 CHEENEY ST
SANTA CLARA, CA 95054

D & Y TRUCKING (Continued) **1000136770**

EPA ID:	CAT080033616
Mailing address:	CHEENEY ST SANTA CLARA, CA 95054
Contact:	ENVIRONMENTAL MANAGER
Contact address:	4314 CHEENEY ST SANTA CLARA, CA 95054
Contact country:	US
Contact telephone:	408-842-4516
Contact email:	Not reported
EPA Region:	09
Classification:	Non-Generator
Description:	Handler: Non-Generators do not presently generate hazardous waste

Owner/Operator Summary:

Owner/operator name:	DANNY EARL SPENCER
Owner/operator address:	NOT REQUIRED NOT REQUIRED, ME 99999
Owner/operator country:	Not reported
Owner/operator telephone:	415-555-1212
Owner/operator email:	Not reported
Owner/operator fax:	Not reported
Owner/operator extension:	Not reported
Legal status:	Private
Owner/Operator Type:	Owner
Owner/Op start date:	Not reported
Owner/Op end date:	Not reported

Owner/operator name:	NOT REQUIRED
Owner/operator address:	NOT REQUIRED NOT REQUIRED, ME 99999
Owner/operator country:	Not reported
Owner/operator telephone:	415-555-1212
Owner/operator email:	Not reported
Owner/operator fax:	Not reported
Owner/operator extension:	Not reported
Legal status:	Private
Owner/Operator Type:	Operator
Owner/Op start date:	Not reported
Owner/Op end date:	Not reported

Handler Activities Summary:

U.S. importer of hazardous waste:	No
Mixed waste (haz. and radioactive):	No
Recycler of hazardous waste:	No
Transporter of hazardous waste:	Yes
Treater, storer or disposer of HW:	No
Underground injection activity:	No
On-site burner exemption:	No
Furnace exemption:	No
Used oil fuel burner:	No
Used oil processor:	No
User oil refiner:	No
Used oil fuel marketer to burner:	No
Used oil Specification marketer:	No
Used oil transfer facility:	No
Used oil transporter:	No

D & Y TRUCKING (Continued) **1000136770**

Violation Status: No violations found

A3 NW < 1/8 0.069 mi. 363 ft. **D&Y TRUCKING** **TX Ind. Haz Waste** **S102746588**
4314 CHEENEY ST **N/A**
SANTA CLARA, CA 95054

Site 3 of 3 in cluster A

Relative: Lower

Actual: 23 ft.

Ind. Haz Waste:

Registration Number:	41307
Registration Initial Notification Date:	10/07/1988
Registration Last Amendment Date:	02/13/2001
EPA Identification:	CAT080033616
Primary NAICS Code:	484121
Status Change Date:	19881007
Land Type:	Not reported
Description of Facility Site Location:	Not reported
Site Primary Standard Industrial Code:	Not reported
Site Primary SIC Description:	Not reported
Registration is Generator of Waste:	No
Registration is Receivers of Waste:	No
Registration is Transporter of Waste:	Yes
Registration is Transfer Facility:	No
Facility is STEERS Reporter:	No
Reqired to Submit Annual Waste Summary:	No
Facility Involved In Recycling:	No
Revcr Has Monthly Reporting Requirement:	0
Mexican Facility:	Not reported
Type of Generator:	Not reported
TNRCC Region:	Not reported
Company Name:	D&Y TRUCKING
Contact Name:	DANNY SPENCER
Contact Telephone Number:	408-4960124
Mailing Address:	4314 CHEENEY ST
Mailing Address2:	Not reported
Mailing City,St,Zip:	SANTA CLARA, CA 950542529
Mailing County:	UNITED STATES
Facility Country:	UNITED STATES
TNRCC Facility ID:	17698
Site Owner Tax ID:	0
Site Location Latitude:	-00.000
Site Location Longitude:	-000.000
Last Update to NOR Data:	20040123
Ind. waste permit Number:	Not reported
Mun waste permit Number:	Not reported
Non Notifier:	No

Business Records Not Found for this RegNo/Year:

Owner:

Owner Mailing Address:	4314 CHEENEY ST
Owner Mailing Address2:	Not reported
Owner Mailing Address3:	Not reported
Owner City,St,Zip:	SANTA CLARA, CA 95054 2529
Owner Country:	UNITED STA
Owner Phone Number:	1-408-4960124
Owner Fax Number:	Not reported
Owner Email Address:	Not reported
Owner Business Type:	Unknown
Owner Tax Id:	Not reported

D&Y TRUCKING (Continued) **S102746588**

Owner Bankruptcy Code:	Not reported

Operator:

Operator Last Name:	D&Y TRUCKING
Operator First Name:	Not reported
Operator Name:	D&Y TRUCKING
Operator Mailing Address:	4314 CHEENEY ST
Operator Mailing Address 2:	Not reported
Operator Mailing City,St,Zip:	SANTA CLARA, CA 95054 2529
Operator Country:	UNITED STA
Operator Phone:	1-408-4960124
Operator Fax:	Not reported
Operator Email:	Not reported
Operator Business Type:	Unknown
Operator Tax Id:	Not reported
Operator Bankruptcy Code:	Not reported

Contact:

Contact Name:	Not reported
Contact Title:	Not reported
Contact Role:	OPRCON
Contact Address:	4314 CHEENEY ST
Contact Address2:	Not reported
Conact City,St,Zip:	SANTA CLARA, CA 95054 2529
Contact Phone:	1-408-4960124
Contact Fax:	Not reported
Contact Email:	Not reported

Contact:

Contact Name:	Not reported
Contact Title:	Not reported
Contact Role:	OWNCON
Contact Address:	4314 CHEENEY ST
Contact Address2:	Not reported
Conact City,St,Zip:	SANTA CLARA, CA 95054 2529
Contact Phone:	1-408-4960124
Contact Fax:	Not reported
Contact Email:	Not reported

Contact:

Contact Name:	DANNY SPENCER
Contact Title:	ENVIRONMENTAL MANAGER
Contact Role:	PRICONT
Contact Address:	4314 CHEENEY ST
Contact Address2:	Not reported
Conact City,St,Zip:	SANTA CLARA, CA 95054 2529
Contact Phone:	1-408-4960124
Contact Fax:	Not reported
Contact Email:	Not reported

Unit Records Not Found for this RegNo/Year:

One Time Shipper Records Not Found for this RegNo/Year:

Receiver Type:	Not reported
Transporter for hire:	1
Transport own waste:	0
Eq 01, if transport waste type = 1:	Not reported
Eq 02, if transport waste type = 2:	Not reported
Eq 03, if transport waste type = 3:	Not reported
Eq 04, if transport waste type = H:	04

D&Y TRUCKING (Continued) **S102746588**

Target TCEQ unique facid for discarded(merged) facility: Not reported

Waste Records Not Found for this RegNo/Year:

B4
NNE
< 1/8
0.106 mi.
559 ft.

WOLCO OIL COMPANY **EDR Hist Auto** **1022040122**
2017 AGNEW **N/A**
SANTA CLARA, CA 95004

Site 1 of 6 in cluster B

Relative:
Lower

Actual:
23 ft.

EDR Hist Auto

Year:	Name:	Type:
1985	WOLCO OIL COMPANY	Gasoline Service Stations
1995	AGNEW AUTOCARE	General Automotive Repair Shops
1996	AGNEW AUTOCARE	General Automotive Repair Shops
1997	AGNEW AUTOCARE	General Automotive Repair Shops
1998	AGNEW AUTOCARE	General Automotive Repair Shops
1999	AGNEW AUTOCARE	General Automotive Repair Shops
2000	AGNEW AUTOCARE	General Automotive Repair Shops
2001	AGNEW AUTOCARE	General Automotive Repair Shops
2002	AGNEW AUTOCARE	General Automotive Repair Shops
2003	AGNEW AUTOCARE	General Automotive Repair Shops
2004	AGNEW AUTOCARE	General Automotive Repair Shops
2005	AGNEW AUTOCARE	General Automotive Repair Shops
2006	AGNEW AUTOCARE	General Automotive Repair Shops
2007	AGNEW AUTOCARE	General Automotive Repair Shops
2008	AGNEW AUTOCARE	General Automotive Repair Shops
2009	AGNEW AUTOCARE	General Automotive Repair Shops
2010	AGNEW AUTOCARE	General Automotive Repair Shops
2011	AGNEW AUTOCARE	General Automotive Repair Shops
2012	AGNEW AUTOCARE	General Automotive Repair Shops
2013	AGNEW AUTOCARE	General Automotive Repair Shops
2014	AGNEW AUTOCARE	General Automotive Repair Shops

B5
NNE
< 1/8
0.106 mi.
559 ft.

WOLCO STATION **CA SWEEPS UST** **S101625276**
2017 AGNEW RD. **CA FID UST** **N/A**
SANTA CLARA, CA 95050

Site 2 of 6 in cluster B

Relative:
Lower

Actual:
23 ft.

SWEEPS UST:

Status:	Not reported
Comp Number:	4333
Number:	Not reported
Board Of Equalization:	Not reported
Referral Date:	Not reported
Action Date:	Not reported
Created Date:	Not reported
Owner Tank Id:	Not reported
SWRCB Tank Id:	43-010-004333-000001
Tank Status:	Not reported
Capacity:	4000
Active Date:	Not reported
Tank Use:	M.V. FUEL
STG:	PRODUCT
Content:	LEADED

WOLCO STATION (Continued) **S101625276**

Number Of Tanks: 5

Status: Not reported
Comp Number: 4333
Number: Not reported
Board Of Equalization: Not reported
Referral Date: Not reported
Action Date: Not reported
Created Date: Not reported
Owner Tank Id: Not reported
SWRCB Tank Id: 43-010-004333-000002
Tank Status: Not reported
Capacity: 6000
Active Date: Not reported
Tank Use: M.V. FUEL
STG: PRODUCT
Content: REG UNLEADED
Number Of Tanks: Not reported

Status: Not reported
Comp Number: 4333
Number: Not reported
Board Of Equalization: Not reported
Referral Date: Not reported
Action Date: Not reported
Created Date: Not reported
Owner Tank Id: Not reported
SWRCB Tank Id: 43-010-004333-000003
Tank Status: Not reported
Capacity: 4000
Active Date: Not reported
Tank Use: M.V. FUEL
STG: PRODUCT
Content: LEADED
Number Of Tanks: Not reported

Status: Not reported
Comp Number: 4333
Number: Not reported
Board Of Equalization: Not reported
Referral Date: Not reported
Action Date: Not reported
Created Date: Not reported
Owner Tank Id: Not reported
SWRCB Tank Id: 43-010-004333-000004
Tank Status: Not reported
Capacity: 6000
Active Date: Not reported
Tank Use: M.V. FUEL
STG: PRODUCT
Content: REG UNLEADED
Number Of Tanks: Not reported

Status: Not reported
Comp Number: 4333
Number: Not reported
Board Of Equalization: Not reported

WOLCO STATION (Continued) **S101625276**

Referral Date:	Not reported
Action Date:	Not reported
Created Date:	Not reported
Owner Tank Id:	Not reported
SWRCB Tank Id:	43-010-004333-000005
Tank Status:	Not reported
Capacity:	1
Active Date:	Not reported
Tank Use:	OIL
STG:	WASTE
Content:	WASTE OIL
Number Of Tanks:	Not reported

CA FID UST:

Facility ID:	43001617
Regulated By:	UTNKI
Regulated ID:	Not reported
Cortese Code:	Not reported
SIC Code:	Not reported
Facility Phone:	4087451164
Mail To:	Not reported
Mailing Address:	2154 LOS GATOS-ALMADEN RD
Mailing Address 2:	Not reported
Mailing City,St,Zip:	SANTA CLARA 95050
Contact:	Not reported
Contact Phone:	Not reported
DUNs Number:	Not reported
NPDES Number:	Not reported
EPA ID:	Not reported
Comments:	Not reported
Status:	Inactive

B6 **AGNEW AUTOCARE** **CA CUPA Listings** **S121470368**
NNE **2017 AGNEW RD** **N/A**
< 1/8 **SANTA CLARA, CA 95050**
0.106 mi.
559 ft. **Site 3 of 6 in cluster B**

Relative:
Lower

Actual:
23 ft.

CUPA SANTA CLARA:

Region:	SANTA CLARA
PE#:	2201
Program Description:	GENERATES WASTE OIL ONLY
Latitude:	37.39457
Longitude:	-121.959827
Record ID:	PR0317230
Facility ID:	FA0211655

B7 NNE < 1/8 0.106 mi. 559 ft. | **WOLCO OIL COMPANY 2017 AGNEW SANTA CLARA, CA 95054** | **CA LUST, CA HIST UST, CA HIST CORTESE, CA CERS** | **U001601845 N/A**

Site 4 of 6 in cluster B

Relative: Lower

Actual: 23 ft.

LUST:

Lead Agency:	SANTA CLARA COUNTY LOP
Case Type:	LUST Cleanup Site
Geo Track:	http://geotracker.waterboards.ca.gov/profile_report.asp?global_id=T0608501596
Global Id:	T0608501596
Latitude:	37.394712
Longitude:	-121.958298
Status:	Completed - Case Closed
Status Date:	12/15/1998
Case Worker:	UST
RB Case Number:	Not reported
Local Agency:	SANTA CLARA COUNTY LOP
File Location:	All Files are on GeoTracker or in the Local Agency Database
Local Case Number:	Not reported
Potential Media Affect:	Other Groundwater (uses other than drinking water)
Potential Contaminants of Concern:	Gasoline
Site History:	Not reported

LUST:

Global Id:	T0608501596
Contact Type:	Regional Board Caseworker
Contact Name:	Regional Water Board
Organization Name:	SAN FRANCISCO BAY RWQCB (REGION 2)
Address:	1515 CLAY ST SUITE 1400
City:	OAKLAND
Email:	Not reported
Phone Number:	Not reported

Global Id:	T0608501596
Contact Type:	Local Agency Caseworker
Contact Name:	UST CASE WORKER
Organization Name:	SANTA CLARA COUNTY LOP
Address:	1555 Berger Drive, Suite 300
City:	SAN JOSE
Email:	Not reported
Phone Number:	4089183400

LUST:

Global Id:	T0608501596
Action Type:	Other
Date:	11/25/1987
Action:	Leak Reported

Global Id:	T0608501596
Action Type:	RESPONSE
Date:	12/15/1998
Action:	Other Report / Document

Global Id:	T0608501596
Action Type:	REMEDIATION
Date:	03/01/1990
Action:	Excavation

WOLCO OIL COMPANY (Continued) **U001601845**

Global Id: T0608501596
Action Type: REMEDIATION
Date: 03/01/1990
Action: Other (Use Description Field)

Global Id: T0608501596
Action Type: REMEDIATION
Date: 03/01/1990
Action: Pump & Treat (P&T) Groundwater

Global Id: T0608501596
Action Type: REMEDIATION
Date: 03/01/1990
Action: Soil Vapor Extraction (SVE)

Global Id: T0608501596
Action Type: ENFORCEMENT
Date: 03/27/1991
Action: Notice of Responsibility - #40312

Global Id: T0608501596
Action Type: ENFORCEMENT
Date: 12/15/1998
Action: Closure/No Further Action Letter

LUST:
Global Id: T0608501596
Status: Completed - Case Closed
Status Date: 12/15/1998

Global Id: T0608501596
Status: Open - Case Begin Date
Status Date: 11/25/1987

Global Id: T0608501596
Status: Open - Site Assessment
Status Date: 02/18/1988

Global Id: T0608501596
Status: Open - Site Assessment
Status Date: 10/05/1990

Global Id: T0608501596
Status: Open - Verification Monitoring
Status Date: 03/10/1997

LUST SANTA CLARA:
Region: SANTA CLARA
SCVWD ID: 06S1W22L01F
Date Closed: 12/15/1998
EDR Link ID: 06S1W22L01F

HIST UST:
File Number: 0002CDBE
URL: http://geotracker.waterboards.ca.gov/ustpdfs/pdf/0002CDBE.pdf

WOLCO OIL COMPANY (Continued) **U001601845**

Region:	STATE
Facility ID:	00000004333
Facility Type:	Gas Station
Other Type:	Not reported
Contact Name:	Not reported
Telephone:	4087451164
Owner Name:	ANN BERNIER
Owner Address:	882 BORREGOS AVE
Owner City,St,Zip:	SUNNYVALE, CA 94008
Total Tanks:	0005

Tank Num:	001
Container Num:	1
Year Installed:	Not reported
Tank Capacity:	00004000
Tank Used for:	PRODUCT
Type of Fuel:	REGULAR
Container Construction Thickness:	Not reported
Leak Detection:	Stock Inventor

Tank Num:	002
Container Num:	3
Year Installed:	Not reported
Tank Capacity:	00006000
Tank Used for:	PRODUCT
Type of Fuel:	UNLEADED
Container Construction Thickness:	Not reported
Leak Detection:	Stock Inventor

Tank Num:	003
Container Num:	2
Year Installed:	Not reported
Tank Capacity:	00004000
Tank Used for:	PRODUCT
Type of Fuel:	REGULAR
Container Construction Thickness:	Not reported
Leak Detection:	Stock Inventor

Tank Num:	004
Container Num:	4
Year Installed:	Not reported
Tank Capacity:	00006000
Tank Used for:	PRODUCT
Type of Fuel:	UNLEADED
Container Construction Thickness:	Not reported
Leak Detection:	Stock Inventor

Tank Num:	005
Container Num:	5
Year Installed:	Not reported
Tank Capacity:	00000000
Tank Used for:	WASTE
Type of Fuel:	WASTE OIL
Container Construction Thickness:	Not reported
Leak Detection:	None

WOLCO OIL COMPANY (Continued) **U001601845**

Click here for Geo Tracker PDF:

HIST CORTESE:

Region:	CORTESE
Facility County Code:	43
Reg By:	LTNKA
Reg Id:	43-1645

CERS TANKS:

Site ID:	250782
CERS ID:	T0608501596
CERS Description:	Leaking Underground Storage Tank Cleanup Site

Affiliation:

Affiliation Type Desc:	Local Agency Caseworker
Entity Name:	UST CASE WORKER - SANTA CLARA COUNTY LOP
Entity Title:	Not reported
Affiliation Address:	1555 Berger Drive, Suite 300
Affiliation City:	SAN JOSE
Affiliation State:	CA
Affiliation Country:	Not reported
Affiliation Zip:	Not reported
Affiliation Phone:	4089183400

Affiliation Type Desc:	Regional Board Caseworker
Entity Name:	Regional Water Board - SAN FRANCISCO BAY RWQCB (REGION 2)
Entity Title:	Not reported
Affiliation Address:	1515 CLAY ST SUITE 1400
Affiliation City:	OAKLAND
Affiliation State:	CA
Affiliation Country:	Not reported
Affiliation Zip:	Not reported
Affiliation Phone:	Not reported

B8 **AGNEW AUTOCARE** **CA CERS HAZ WASTE** **S121793900**
NNE **2017 AGNEW ROAD** **CA CERS** **N/A**
< 1/8 **SANTA CLARA, CA 95054**
0.106 mi.
559 ft. **Site 5 of 6 in cluster B**

Relative:
Lower

Actual:
23 ft.

CERS HAZ WASTE:

Site ID:	90127
CERS ID:	10084294
CERS Description:	Hazardous Waste Generator

Violations:

Site ID:	90127
Site Name:	AGNEW AUTOCARE
Violation Date:	01-10-2014
Citation:	40 CFR 1 262.34(d)(5)(ii) - U.S. Code of Federal Regulations, Title 40, Chapter 1, Section(s) 262.34(d)(5)(ii)
Violation Description:	Failure to post, next to the telephone, Emergency Information (SQG) containing the location of emergency equipment, contact names and numbers.
Violation Notes:	Returned to compliance on 08/08/2014.
Violation Division:	Santa Clara City Fire Department
Violation Program:	HW

AGNEW AUTOCARE (Continued) **S121793900**

Violation Source: CERS

Site ID: 90127
Site Name: AGNEW AUTOCARE
Violation Date: 10-13-2015
Citation: 22 CCR 15 66265.173 - California Code of Regulations, Title 22, Chapter 15, Section(s) 66265.173
Violation Description: Failure to properly close hazardous waste containers when not in active use.
Violation Notes: Returned to compliance on 02/10/2016.
Violation Division: Santa Clara City Fire Department
Violation Program: HW
Violation Source: CERS

Site ID: 90127
Site Name: AGNEW AUTOCARE
Violation Date: 01-10-2014
Citation: HSC 6.95 25505(a) - California Health and Safety Code, Chapter 6.95, Section(s) 25505(a)
Violation Description: Owner/Operator failed to complete and/or submit a Hazardous Materials Business Plan when storing hazardous materials at or above the thresholds quantities of 55 gallons/500 lbs/200 cubic feet.
Violation Notes: Not reported
Violation Division: Santa Clara City Fire Department
Violation Program: HMRRP
Violation Source: CERS

Site ID: 90127
Site Name: AGNEW AUTOCARE
Violation Date: 10-13-2015
Citation: HSC 6.5 25189.5(a) - California Health and Safety Code, Chapter 6.5, Section(s) 25189.5(a)
Violation Description: Failure to properly dispose of hazardous waste at an authorized location.
Violation Notes: Returned to compliance on 02/10/2016. oil containers that are not empty in the trash
Violation Division: Santa Clara City Fire Department
Violation Program: HW
Violation Source: CERS

Site ID: 90127
Site Name: AGNEW AUTOCARE
Violation Date: 10-13-2015
Citation: 22 CCR 12 66262.34(f) - California Code of Regulations, Title 22, Chapter 12, Section(s) 66262.34(f)
Violation Description: Failure to properly label hazardous waste accumulation containers with the following requirements: "Hazardous Waste", name and address of the generator, physical and chemical characteristics of the Hazardous Waste, and starting accumulation date.
Violation Notes: Returned to compliance on 02/10/2016.
Violation Division: Santa Clara City Fire Department
Violation Program: HW
Violation Source: CERS

Site ID: 90127
Site Name: AGNEW AUTOCARE
Violation Date: 10-13-2015

AGNEW AUTOCARE (Continued) **S121793900**

Citation: 22 CCR 15 66265.16 - California Code of Regulations, Title 22, Chapter 15, Section(s) 66265.16
Violation Description: Failure to provide employees within the first six months after the date of their employment, or assignment to the facility, or to work unsupervised, or to a new position at a facility with hazardous waste training to ensure employees are competent in the following areas: hazardous waste management procedures (including contingency plan implementation) relevant to the positions in which they are employed, emergency response and emergency equipment, and procedures for using, inspecting, repairing, and replacing facility emergency and monitoring equipment. In addition, the owner/operator shall ensure facility personnel take part in an annual review of the initial training and training records training records on current personnel shall be kept until closure of the facility. Training records on former employees shall be kept for at least three years from the date the employee last worked at the facility. The records shall include the following: the job title for each position at the facility related to hazardous waste management, and the name of the employee filling each job; a written job description for each position, duties of facility personnel assigned to each position, and a written description of the type and amount of both introductory and continuing training that will be given to each person filling a position.
Violation Notes: Returned to compliance on 02/10/2016.
Violation Division: Santa Clara City Fire Department
Violation Program: HW
Violation Source: CERS

Site ID: 90127
Site Name: AGNEW AUTOCARE
Violation Date: 01-10-2014
Citation: 22 CCR 15 66265.174 - California Code of Regulations, Title 22, Chapter 15, Section(s) 66265.174
Violation Description: Failure to inspect hazardous waste storage areas at least weekly.
Violation Notes: Returned to compliance on 08/05/2014.
Violation Division: Santa Clara City Fire Department
Violation Program: HW
Violation Source: CERS

Site ID: 90127
Site Name: AGNEW AUTOCARE
Violation Date: 01-10-2014
Citation: 22 CCR 15 66265.35 - California Code of Regulations, Title 22, Chapter 15, Section(s) 66265.35
Violation Description: Failure to maintain aisle space to allow the unobstructed movement of personnel, fire protection, spill control equipment, and decontamination equipment to any area of facility operation in an emergency, unless it can be demonstrated to the Department that aisle space is not needed for any of these purposes.
Violation Notes: Returned to compliance on 08/05/2014.
Violation Division: Santa Clara City Fire Department
Violation Program: HW
Violation Source: CERS

Site ID: 90127
Site Name: AGNEW AUTOCARE
Violation Date: 01-10-2014
Citation: 22 CCR 12 66262.34(f) - California Code of Regulations, Title 22,

AGNEW AUTOCARE (Continued) **S121793900**

	Chapter 12, Section(s) 66262.34(f)
Violation Description:	Failure to properly label hazardous waste accumulation containers with the following requirements: "Hazardous Waste", name and address of the generator, physical and chemical characteristics of the Hazardous Waste, and starting accumulation date.
Violation Notes:	Returned to compliance on 08/05/2014.
Violation Division:	Santa Clara City Fire Department
Violation Program:	HW
Violation Source:	CERS
Site ID:	90127
Site Name:	AGNEW AUTOCARE
Violation Date:	10-13-2015
Citation:	HSC 6.95 25508(d) - California Health and Safety Code, Chapter 6.95, Section(s) 25508(d)
Violation Description:	Failure to complete and/or electronically submit a business plan when storing/handling a hazardous material at or above reportable quantities.
Violation Notes:	Returned to compliance on 02/10/2016.
Violation Division:	Santa Clara City Fire Department
Violation Program:	HMRRP
Violation Source:	CERS
Site ID:	90127
Site Name:	AGNEW AUTOCARE
Violation Date:	01-10-2014
Citation:	19 CCR 4 2729.5 - California Code of Regulations, Title 19, Chapter 4, Section(s) 2729.5
Violation Description:	Failure to submit inventory reports (Activities, Owner/Operator, Hazardous Materials Descriptions and Map pages, if required. Documentation must be resubmitted (for facilities which exceed EPCRA thresholds) or re-certified (for facilities which do not exceed EPCRA thresholds) by March 1.
Violation Notes:	Returned to compliance on 08/08/2014.
Violation Division:	Santa Clara City Fire Department
Violation Program:	HMRRP
Violation Source:	CERS
Site ID:	90127
Site Name:	AGNEW AUTOCARE
Violation Date:	01-10-2014
Citation:	22 CCR 15 66265.16 - California Code of Regulations, Title 22, Chapter 15, Section(s) 66265.16
Violation Description:	Failure to provide employees within the first six months after the date of their employment, or assignment to the facility, or to work unsupervised, or to a new position at a facility with hazardous waste training to ensure employees are competent in the following areas: hazardous waste management procedures (including contingency plan implementation) relevant to the positions in which they are employed, emergency response and emergency equipment, and procedures for using, inspecting, repairing, and replacing facility emergency and monitoring equipment. In addition, the owner/operator shall ensure facility personnel take part in an annual review of the initial training and training records training records on current personnel shall be kept until closure of the facility. Training records on former employees shall be kept for at least three years from the date the employee last worked at the facility. The records shall include the following: the

AGNEW AUTOCARE (Continued) **S121793900**

job title for each position at the facility related to hazardous waste management, and the name of the employee filling each job; a written job description for each position, duties of facility personnel assigned to each position, and a written description of the type and amount of both introductory and continuing training that will be given to each person filling a position.

Violation Notes: Returned to compliance on 08/05/2014.
Violation Division: Santa Clara City Fire Department
Violation Program: HW
Violation Source: CERS

Site ID: 90127
Site Name: AGNEW AUTOCARE
Violation Date: 01-10-2014
Citation: 22 CCR 15 66265.173 - California Code of Regulations, Title 22, Chapter 15, Section(s) 66265.173
Violation Description: Failure to properly close hazardous waste containers when not in active use.
Violation Notes: Returned to compliance on 08/05/2014.
Violation Division: Santa Clara City Fire Department
Violation Program: HW
Violation Source: CERS

Site ID: 90127
Site Name: AGNEW AUTOCARE
Violation Date: 01-10-2014
Citation: 22 CCR 16 66266.130 - California Code of Regulations, Title 22, Chapter 16, Section(s) 66266.130
Violation Description: Failure to properly handle, manage, label, and recycle used oil and fuel filters.
Violation Notes: Returned to compliance on 08/05/2014.
Violation Division: Santa Clara City Fire Department
Violation Program: HW
Violation Source: CERS

Site ID: 90127
Site Name: AGNEW AUTOCARE
Violation Date: 10-13-2015
Citation: 40 CFR 1 262.34(d)(5)(ii) - U.S. Code of Federal Regulations, Title 40, Chapter 1, Section(s) 262.34(d)(5)(ii)
Violation Description: Failure to post, next to the telephone, Emergency Information (SQG) containing the location of emergency equipment, contact names and numbers.
Violation Notes: Returned to compliance on 02/10/2016.
Violation Division: Santa Clara City Fire Department
Violation Program: HW
Violation Source: CERS

Site ID: 90127
Site Name: AGNEW AUTOCARE
Violation Date: 10-13-2015
Citation: 22 CCR 15 66265.174 - California Code of Regulations, Title 22, Chapter 15, Section(s) 66265.174
Violation Description: Failure to inspect hazardous waste storage areas at least weekly.
Violation Notes: Returned to compliance on 02/10/2016.
Violation Division: Santa Clara City Fire Department
Violation Program: HW

AGNEW AUTOCARE (Continued) **S121793900**

Violation Source: CERS

Site ID: 90127
Site Name: AGNEW AUTOCARE
Violation Date: 10-13-2015
Citation: 22 CCR 12 66262.34(d) - California Code of Regulations, Title 22, Chapter 12, Section(s) 66262.34(d)
Violation Description: Failure to dispose of hazardous waste within 180 days (or 270 if waste is transported over 200 miles) for the generator who generates less than 1000 kilogram per month, but more than 100 kilograms per month.
Violation Notes: Returned to compliance on 02/10/2016.
Violation Division: Santa Clara City Fire Department
Violation Program: HW
Violation Source: CERS

Site ID: 90127
Site Name: AGNEW AUTOCARE
Violation Date: 10-13-2015
Citation: 22 CCR 12 66262.40(c) - California Code of Regulations, Title 22, Chapter 12, Section(s) 66262.40(c)
Violation Description: Failure to determine if the waste generated is a hazardous waste and to maintain analysis results for three years.
Violation Notes: Returned to compliance on 02/10/2016.
Violation Division: Santa Clara City Fire Department
Violation Program: HW
Violation Source: CERS

Evaluation:
Eval General Type: Compliance Evaluation Inspection
Eval Date: 01-10-2014
Violations Found: Yes
Eval Type: Routine done by local agency
Eval Notes: Not reported
Eval Division: Santa Clara City Fire Department
Eval Program: HW
Eval Source: CERS

Eval General Type: Other/Unknown
Eval Date: 10-13-2015
Violations Found: Yes
Eval Type: Other, not routine, done by local agency
Eval Notes: Not reported
Eval Division: Santa Clara City Fire Department
Eval Program: HW
Eval Source: CERS

Eval General Type: Compliance Evaluation Inspection
Eval Date: 01-10-2014
Violations Found: No
Eval Type: Routine done by local agency
Eval Notes: Not reported
Eval Division: Santa Clara City Fire Department
Eval Program: APSA
Eval Source: CERS

Eval General Type: Compliance Evaluation Inspection
Eval Date: 11-04-2016

AGNEW AUTOCARE (Continued) **S121793900**

Violations Found: No
Eval Type: Routine done by local agency
Eval Notes: Not reported
Eval Division: Santa Clara City Fire Department
Eval Program: HMRRP
Eval Source: CERS

Eval General Type: Compliance Evaluation Inspection
Eval Date: 11-04-2016
Violations Found: No
Eval Type: Routine done by local agency
Eval Notes: Not reported
Eval Division: Santa Clara City Fire Department
Eval Program: HW
Eval Source: CERS

Eval General Type: Compliance Evaluation Inspection
Eval Date: 01-10-2014
Violations Found: Yes
Eval Type: Routine done by local agency
Eval Notes: Not reported
Eval Division: Santa Clara City Fire Department
Eval Program: HMRRP
Eval Source: CERS

Eval General Type: Other/Unknown
Eval Date: 10-13-2015
Violations Found: Yes
Eval Type: Other, not routine, done by local agency
Eval Notes: Not reported
Eval Division: Santa Clara City Fire Department
Eval Program: HMRRP
Eval Source: CERS

Enforcement Action:
Site ID: 90127
Site Name: AGNEW AUTOCARE
Site Address: 2017 AGNEW ROAD
Site City: SANTA CLARA
Site Zip: 95054
Enf Action Date: 10-13-2015
Enf Action Type: AEO - Unified Program
Enf Action Description: Administrative Enforcement Order Based on the Unified Program Statute
Enf Action Notes: Fines/Penalties Assessed: $500.00. Failure to comply with orders after multiple on-site inspections.
Enf Action Division: Santa Clara City Fire Department
Enf Action Program: UNSPEC
Enf Action Source: CERS

Affiliation:
Affiliation Type Desc: Facility Mailing Address
Entity Name: Mailing Address
Entity Title: Not reported
Affiliation Address: 2017 Agnew Rd.
Affiliation City: Santa Clara
Affiliation State: CA

AGNEW AUTOCARE (Continued) **S121793900**

Affiliation Country:	Not reported
Affiliation Zip:	95054
Affiliation Phone:	Not reported

Affiliation Type Desc:	Identification Signer
Entity Name:	Hoang Quang
Entity Title:	Owner
Affiliation Address:	Not reported
Affiliation City:	Not reported
Affiliation State:	Not reported
Affiliation Country:	Not reported
Affiliation Zip:	Not reported
Affiliation Phone:	Not reported

Affiliation Type Desc:	Legal Owner
Entity Name:	Hoang Quang
Entity Title:	Not reported
Affiliation Address:	2017 Agnew Rd.
Affiliation City:	Santa Clara
Affiliation State:	CA
Affiliation Country:	United States
Affiliation Zip:	95054
Affiliation Phone:	(408) 988-8326

Affiliation Type Desc:	CUPA District
Entity Name:	Santa Clara City Fire Dept
Entity Title:	Not reported
Affiliation Address:	1675 Lincoln Street
Affiliation City:	Santa Clara
Affiliation State:	CA
Affiliation Country:	Not reported
Affiliation Zip:	95050
Affiliation Phone:	(408) 615-4970

Affiliation Type Desc:	Environmental Contact
Entity Name:	Quang Hoang
Entity Title:	Not reported
Affiliation Address:	4768 Gillmor St
Affiliation City:	Santa Clara
Affiliation State:	CA
Affiliation Country:	Not reported
Affiliation Zip:	95054
Affiliation Phone:	(408) 988-8326

Affiliation Type Desc:	Operator
Entity Name:	Hoang Quang
Entity Title:	Not reported
Affiliation Address:	Not reported
Affiliation City:	Not reported
Affiliation State:	Not reported
Affiliation Country:	Not reported
Affiliation Zip:	Not reported
Affiliation Phone:	(408) 988-8326

Affiliation Type Desc:	Parent Corporation
Entity Name:	AGNEW AUTOCARE
Entity Title:	Not reported

AGNEW AUTOCARE (Continued) **S121793900**

Affiliation Address: Not reported
Affiliation City: Not reported
Affiliation State: Not reported
Affiliation Country: Not reported
Affiliation Zip: Not reported
Affiliation Phone: Not reported

CERS TANKS:
Site ID: 90127
CERS ID: 10084294
CERS Description: Chemical Storage Facilities

Violations:
Site ID: 90127
Site Name: AGNEW AUTOCARE
Violation Date: 01-10-2014
Citation: 40 CFR 1 262.34(d)(5)(ii) - U.S. Code of Federal Regulations, Title 40, Chapter 1, Section(s) 262.34(d)(5)(ii)
Violation Description: Failure to post, next to the telephone, Emergency Information (SQG) containing the location of emergency equipment, contact names and numbers.
Violation Notes: Returned to compliance on 08/08/2014.
Violation Division: Santa Clara City Fire Department
Violation Program: HW
Violation Source: CERS

Site ID: 90127
Site Name: AGNEW AUTOCARE
Violation Date: 10-13-2015
Citation: 22 CCR 15 66265.173 - California Code of Regulations, Title 22, Chapter 15, Section(s) 66265.173
Violation Description: Failure to properly close hazardous waste containers when not in active use.
Violation Notes: Returned to compliance on 02/10/2016.
Violation Division: Santa Clara City Fire Department
Violation Program: HW
Violation Source: CERS

Site ID: 90127
Site Name: AGNEW AUTOCARE
Violation Date: 01-10-2014
Citation: HSC 6.95 25505(a) - California Health and Safety Code, Chapter 6.95, Section(s) 25505(a)
Violation Description: Owner/Operator failed to complete and/or submit a Hazardous Materials Business Plan when storing hazardous materials at or above the thresholds quantities of 55 gallons/500 lbs/200 cubic feet.
Violation Notes: Not reported
Violation Division: Santa Clara City Fire Department
Violation Program: HMRRP
Violation Source: CERS

Site ID: 90127
Site Name: AGNEW AUTOCARE
Violation Date: 10-13-2015
Citation: HSC 6.5 25189.5(a) - California Health and Safety Code, Chapter 6.5, Section(s) 25189.5(a)

AGNEW AUTOCARE (Continued) **S121793900**

Violation Description: Failure to properly dispose of hazardous waste at an authorized location.
Violation Notes: Returned to compliance on 02/10/2016. oil containers that are not empty in the trash
Violation Division: Santa Clara City Fire Department
Violation Program: HW
Violation Source: CERS

Site ID: 90127
Site Name: AGNEW AUTOCARE
Violation Date: 10-13-2015
Citation: 22 CCR 12 66262.34(f) - California Code of Regulations, Title 22, Chapter 12, Section(s) 66262.34(f)
Violation Description: Failure to properly label hazardous waste accumulation containers with the following requirements: "Hazardous Waste", name and address of the generator, physical and chemical characteristics of the Hazardous Waste, and starting accumulation date.
Violation Notes: Returned to compliance on 02/10/2016.
Violation Division: Santa Clara City Fire Department
Violation Program: HW
Violation Source: CERS

Site ID: 90127
Site Name: AGNEW AUTOCARE
Violation Date: 10-13-2015
Citation: 22 CCR 15 66265.16 - California Code of Regulations, Title 22, Chapter 15, Section(s) 66265.16
Violation Description: Failure to provide employees within the first six months after the date of their employment, or assignment to the facility, or to work unsupervised, or to a new position at a facility with hazardous waste training to ensure employees are competent in the following areas: hazardous waste management procedures (including contingency plan implementation) relevant to the positions in which they are employed, emergency response and emergency equipment, and procedures for using, inspecting, repairing, and replacing facility emergency and monitoring equipment. In addition, the owner/operator shall ensure facility personnel take part in an annual review of the initial training and training records training records on current personnel shall be kept until closure of the facility. Training records on former employees shall be kept for at least three years from the date the employee last worked at the facility. The records shall include the following: the job title for each position at the facility related to hazardous waste management, and the name of the employee filling each job; a written job description for each position, duties of facility personnel assigned to each position, and a written description of the type and amount of both introductory and continuing training that will be given to each person filling a position.
Violation Notes: Returned to compliance on 02/10/2016.
Violation Division: Santa Clara City Fire Department
Violation Program: HW
Violation Source: CERS

Site ID: 90127
Site Name: AGNEW AUTOCARE
Violation Date: 01-10-2014
Citation: 22 CCR 15 66265.174 - California Code of Regulations, Title 22, Chapter 15, Section(s) 66265.174

AGNEW AUTOCARE (Continued) **S121793900**

Violation Description: Failure to inspect hazardous waste storage areas at least weekly.
Violation Notes: Returned to compliance on 08/05/2014.
Violation Division: Santa Clara City Fire Department
Violation Program: HW
Violation Source: CERS

Site ID: 90127
Site Name: AGNEW AUTOCARE
Violation Date: 01-10-2014
Citation: 22 CCR 15 66265.35 - California Code of Regulations, Title 22, Chapter 15, Section(s) 66265.35
Violation Description: Failure to maintain aisle space to allow the unobstructed movement of personnel, fire protection, spill control equipment, and decontamination equipment to any area of facility operation in an emergency, unless it can be demonstrated to the Department that aisle space is not needed for any of these purposes.
Violation Notes: Returned to compliance on 08/05/2014.
Violation Division: Santa Clara City Fire Department
Violation Program: HW
Violation Source: CERS

Site ID: 90127
Site Name: AGNEW AUTOCARE
Violation Date: 01-10-2014
Citation: 22 CCR 12 66262.34(f) - California Code of Regulations, Title 22, Chapter 12, Section(s) 66262.34(f)
Violation Description: Failure to properly label hazardous waste accumulation containers with the following requirements: "Hazardous Waste", name and address of the generator, physical and chemical characteristics of the Hazardous Waste, and starting accumulation date.
Violation Notes: Returned to compliance on 08/05/2014.
Violation Division: Santa Clara City Fire Department
Violation Program: HW
Violation Source: CERS

Site ID: 90127
Site Name: AGNEW AUTOCARE
Violation Date: 10-13-2015
Citation: HSC 6.95 25508(d) - California Health and Safety Code, Chapter 6.95, Section(s) 25508(d)
Violation Description: Failure to complete and/or electronically submit a business plan when storing/handling a hazardous material at or above reportable quantities.
Violation Notes: Returned to compliance on 02/10/2016.
Violation Division: Santa Clara City Fire Department
Violation Program: HMRRP
Violation Source: CERS

Site ID: 90127
Site Name: AGNEW AUTOCARE
Violation Date: 01-10-2014
Citation: 19 CCR 4 2729.5 - California Code of Regulations, Title 19, Chapter 4, Section(s) 2729.5
Violation Description: Failure to submit inventory reports (Activities, Owner/Operator, Hazardous Materials Descriptions and Map pages, if required. Documentation must be resubmitted (for facilities which exceed EPCRA thresholds) or re-certified (for facilities which do not exceed EPCRA

AGNEW AUTOCARE (Continued) **S121793900**

thresholds) by March 1.
Violation Notes: Returned to compliance on 08/08/2014.
Violation Division: Santa Clara City Fire Department
Violation Program: HMRRP
Violation Source: CERS

Site ID: 90127
Site Name: AGNEW AUTOCARE
Violation Date: 01-10-2014
Citation: 22 CCR 15 66265.16 - California Code of Regulations, Title 22, Chapter 15, Section(s) 66265.16
Violation Description: Failure to provide employees within the first six months after the date of their employment, or assignment to the facility, or to work unsupervised, or to a new position at a facility with hazardous waste training to ensure employees are competent in the following areas: hazardous waste management procedures (including contingency plan implementation) relevant to the positions in which they are employed, emergency response and emergency equipment, and procedures for using, inspecting, repairing, and replacing facility emergency and monitoring equipment. In addition, the owner/operator shall ensure facility personnel take part in an annual review of the initial training and training records training records on current personnel shall be kept until closure of the facility. Training records on former employees shall be kept for at least three years from the date the employee last worked at the facility. The records shall include the following: the job title for each position at the facility related to hazardous waste management, and the name of the employee filling each job; a written job description for each position, duties of facility personnel assigned to each position, and a written description of the type and amount of both introductory and continuing training that will be given to each person filling a position.
Violation Notes: Returned to compliance on 08/05/2014.
Violation Division: Santa Clara City Fire Department
Violation Program: HW
Violation Source: CERS

Site ID: 90127
Site Name: AGNEW AUTOCARE
Violation Date: 01-10-2014
Citation: 22 CCR 15 66265.173 - California Code of Regulations, Title 22, Chapter 15, Section(s) 66265.173
Violation Description: Failure to properly close hazardous waste containers when not in active use.
Violation Notes: Returned to compliance on 08/05/2014.
Violation Division: Santa Clara City Fire Department
Violation Program: HW
Violation Source: CERS

Site ID: 90127
Site Name: AGNEW AUTOCARE
Violation Date: 01-10-2014
Citation: 22 CCR 16 66266.130 - California Code of Regulations, Title 22, Chapter 16, Section(s) 66266.130
Violation Description: Failure to properly handle, manage, label, and recycle used oil and fuel filters.
Violation Notes: Returned to compliance on 08/05/2014.
Violation Division: Santa Clara City Fire Department

AGNEW AUTOCARE (Continued) **S121793900**

Violation Program: HW
Violation Source: CERS

Site ID: 90127
Site Name: AGNEW AUTOCARE
Violation Date: 10-13-2015
Citation: 40 CFR 1 262.34(d)(5)(ii) - U.S. Code of Federal Regulations, Title 40, Chapter 1, Section(s) 262.34(d)(5)(ii)
Violation Description: Failure to post, next to the telephone, Emergency Information (SQG) containing the location of emergency equipment, contact names and numbers.
Violation Notes: Returned to compliance on 02/10/2016.
Violation Division: Santa Clara City Fire Department
Violation Program: HW
Violation Source: CERS

Site ID: 90127
Site Name: AGNEW AUTOCARE
Violation Date: 10-13-2015
Citation: 22 CCR 15 66265.174 - California Code of Regulations, Title 22, Chapter 15, Section(s) 66265.174
Violation Description: Failure to inspect hazardous waste storage areas at least weekly.
Violation Notes: Returned to compliance on 02/10/2016.
Violation Division: Santa Clara City Fire Department
Violation Program: HW
Violation Source: CERS

Site ID: 90127
Site Name: AGNEW AUTOCARE
Violation Date: 10-13-2015
Citation: 22 CCR 12 66262.34(d) - California Code of Regulations, Title 22, Chapter 12, Section(s) 66262.34(d)
Violation Description: Failure to dispose of hazardous waste within 180 days (or 270 if waste is transported over 200 miles) for the generator who generates less than 1000 kilogram per month, but more than 100 kilograms per month.
Violation Notes: Returned to compliance on 02/10/2016.
Violation Division: Santa Clara City Fire Department
Violation Program: HW
Violation Source: CERS

Site ID: 90127
Site Name: AGNEW AUTOCARE
Violation Date: 10-13-2015
Citation: 22 CCR 12 66262.40(c) - California Code of Regulations, Title 22, Chapter 12, Section(s) 66262.40(c)
Violation Description: Failure to determine if the waste generated is a hazardous waste and to maintain analysis results for three years.
Violation Notes: Returned to compliance on 02/10/2016.
Violation Division: Santa Clara City Fire Department
Violation Program: HW
Violation Source: CERS

Evaluation:
Eval General Type: Compliance Evaluation Inspection
Eval Date: 01-10-2014
Violations Found: Yes
Eval Type: Routine done by local agency

AGNEW AUTOCARE (Continued) **S121793900**

Eval Notes: Not reported
Eval Division: Santa Clara City Fire Department
Eval Program: HW
Eval Source: CERS

Eval General Type: Other/Unknown
Eval Date: 10-13-2015
Violations Found: Yes
Eval Type: Other, not routine, done by local agency
Eval Notes: Not reported
Eval Division: Santa Clara City Fire Department
Eval Program: HW
Eval Source: CERS

Eval General Type: Compliance Evaluation Inspection
Eval Date: 01-10-2014
Violations Found: No
Eval Type: Routine done by local agency
Eval Notes: Not reported
Eval Division: Santa Clara City Fire Department
Eval Program: APSA
Eval Source: CERS

Eval General Type: Compliance Evaluation Inspection
Eval Date: 11-04-2016
Violations Found: No
Eval Type: Routine done by local agency
Eval Notes: Not reported
Eval Division: Santa Clara City Fire Department
Eval Program: HMRRP
Eval Source: CERS

Eval General Type: Compliance Evaluation Inspection
Eval Date: 11-04-2016
Violations Found: No
Eval Type: Routine done by local agency
Eval Notes: Not reported
Eval Division: Santa Clara City Fire Department
Eval Program: HW
Eval Source: CERS

Eval General Type: Compliance Evaluation Inspection
Eval Date: 01-10-2014
Violations Found: Yes
Eval Type: Routine done by local agency
Eval Notes: Not reported
Eval Division: Santa Clara City Fire Department
Eval Program: HMRRP
Eval Source: CERS

Eval General Type: Other/Unknown
Eval Date: 10-13-2015
Violations Found: Yes
Eval Type: Other, not routine, done by local agency
Eval Notes: Not reported
Eval Division: Santa Clara City Fire Department
Eval Program: HMRRP

AGNEW AUTOCARE (Continued) **S121793900**

Eval Source: CERS

Enforcement Action:
Site ID: 90127
Site Name: AGNEW AUTOCARE
Site Address: 2017 AGNEW ROAD
Site City: SANTA CLARA
Site Zip: 95054
Enf Action Date: 10-13-2015
Enf Action Type: AEO - Unified Program
Enf Action Description: Administrative Enforcement Order Based on the Unified Program Statute
Enf Action Notes: Fines/Penalties Assessed: $500.00. Failure to comply with orders after multiple on-site inspections.
Enf Action Division: Santa Clara City Fire Department
Enf Action Program: UNSPEC
Enf Action Source: CERS

Affiliation:
Affiliation Type Desc: Facility Mailing Address
Entity Name: Mailing Address
Entity Title: Not reported
Affiliation Address: 2017 Agnew Rd.
Affiliation City: Santa Clara
Affiliation State: CA
Affiliation Country: Not reported
Affiliation Zip: 95054
Affiliation Phone: Not reported

Affiliation Type Desc: Identification Signer
Entity Name: Hoang Quang
Entity Title: Owner
Affiliation Address: Not reported
Affiliation City: Not reported
Affiliation State: Not reported
Affiliation Country: Not reported
Affiliation Zip: Not reported
Affiliation Phone: Not reported

Affiliation Type Desc: Legal Owner
Entity Name: Hoang Quang
Entity Title: Not reported
Affiliation Address: 2017 Agnew Rd.
Affiliation City: Santa Clara
Affiliation State: CA
Affiliation Country: United States
Affiliation Zip: 95054
Affiliation Phone: (408) 988-8326

Affiliation Type Desc: CUPA District
Entity Name: Santa Clara City Fire Dept
Entity Title: Not reported
Affiliation Address: 1675 Lincoln Street
Affiliation City: Santa Clara
Affiliation State: CA
Affiliation Country: Not reported
Affiliation Zip: 95050

AGNEW AUTOCARE (Continued) **S121793900**

Affiliation Phone:	(408) 615-4970
Affiliation Type Desc:	Environmental Contact
Entity Name:	Quang Hoang
Entity Title:	Not reported
Affiliation Address:	4768 Gillmor St
Affiliation City:	Santa Clara
Affiliation State:	CA
Affiliation Country:	Not reported
Affiliation Zip:	95054
Affiliation Phone:	(408) 988-8326
Affiliation Type Desc:	Operator
Entity Name:	Hoang Quang
Entity Title:	Not reported
Affiliation Address:	Not reported
Affiliation City:	Not reported
Affiliation State:	Not reported
Affiliation Country:	Not reported
Affiliation Zip:	Not reported
Affiliation Phone:	(408) 988-8326
Affiliation Type Desc:	Parent Corporation
Entity Name:	AGNEW AUTOCARE
Entity Title:	Not reported
Affiliation Address:	Not reported
Affiliation City:	Not reported
Affiliation State:	Not reported
Affiliation Country:	Not reported
Affiliation Zip:	Not reported
Affiliation Phone:	Not reported

B9 **WOLCO OIL CO.** **CA LUST** **S103473135**
NNE **2017 AGNEW RD** **CA HIST LUST** **N/A**
< 1/8 **SANTA CLARA, CA 95054**
0.106 mi.
559 ft. **Site 6 of 6 in cluster B**

Relative:
Lower

Actual:
23 ft.

LUST REG 2:

Region:	2
Facility Id:	Not reported
Facility Status:	Case Closed
Case Number:	06S1W22L01f
How Discovered:	Not reported
Leak Cause:	Not reported
Leak Source:	Not reported
Date Leak Confirmed:	Not reported
Oversight Program:	LUST
Prelim. Site Assesment Wokplan Submitted:	Not reported
Preliminary Site Assesment Began:	2/18/1988
Pollution Characterization Began:	10/5/1990
Pollution Remediation Plan Submitted:	Not reported
Date Remediation Action Underway:	Not reported
Date Post Remedial Action Monitoring Began:	3/10/1997

HIST LUST SANTA CLARA:

WOLCO OIL CO. (Continued) **S103473135**

Region: SANTA CLARA
Region Code: 2
SCVWD ID: 06S1W22L01
Oversite Agency: SCVWD
Date Listed: 1988-01-01 00:00:00
Closed Date: 1998-12-15 00:00:00

10
NE
< 1/8
0.116 mi.
612 ft.

MACEDO PROPERTY
2000 AGNEW RD
SANTA CLARA, CA 95054

CA LUST **S104572815**
CA HIST LUST **N/A**
CA CERS

Relative:
Lower

Actual:
23 ft.

LUST:
Lead Agency: SANTA CLARA COUNTY LOP
Case Type: LUST Cleanup Site
Geo Track: http://geotracker.waterboards.ca.gov/profile_report.asp?global_id=T0608500866
Global Id: T0608500866
Latitude: 37.394899
Longitude: -121.958735
Status: Completed - Case Closed
Status Date: 03/28/2001
Case Worker: UST
RB Case Number: Not reported
Local Agency: SANTA CLARA COUNTY LOP
File Location: All Files are on GeoTracker or in the Local Agency Database
Local Case Number: Not reported
Potential Media Affect: Soil
Potential Contaminants of Concern: Gasoline
Site History: Not reported

LUST:
Global Id: T0608500866
Contact Type: Regional Board Caseworker
Contact Name: Regional Water Board
Organization Name: SAN FRANCISCO BAY RWQCB (REGION 2)
Address: 1515 CLAY ST SUITE 1400
City: OAKLAND
Email: Not reported
Phone Number: Not reported

Global Id: T0608500866
Contact Type: Local Agency Caseworker
Contact Name: UST CASE WORKER
Organization Name: SANTA CLARA COUNTY LOP
Address: 1555 Berger Drive, Suite 300
City: SAN JOSE
Email: Not reported
Phone Number: 4089183400

LUST:
Global Id: T0608500866
Action Type: ENFORCEMENT
Date: 03/28/2001
Action: Closure/No Further Action Letter

Global Id: T0608500866
Action Type: Other

MACEDO PROPERTY (Continued) **S104572815**

Date: 09/29/2000
Action: Leak Reported

Global Id: T0608500866
Action Type: REMEDIATION
Date: 09/29/2000
Action: Excavation

Global Id: T0608500866
Action Type: RESPONSE
Date: 12/12/2000
Action: Correspondence

Global Id: T0608500866
Action Type: RESPONSE
Date: 09/05/2002
Action: Correspondence

Global Id: T0608500866
Action Type: RESPONSE
Date: 01/19/2001
Action: Verbal Communication

Global Id: T0608500866
Action Type: RESPONSE
Date: 02/21/2001
Action: Other Report / Document

Global Id: T0608500866
Action Type: RESPONSE
Date: 11/15/2000
Action: Tank Removal Report / UST Sampling Report

Global Id: T0608500866
Action Type: RESPONSE
Date: 10/02/2000
Action: Unauthorized Release Form

Global Id: T0608500866
Action Type: RESPONSE
Date: 09/29/2000
Action: Tank Removal Report / UST Sampling Report

Global Id: T0608500866
Action Type: RESPONSE
Date: 04/18/2002
Action: Correspondence

Global Id: T0608500866
Action Type: RESPONSE
Date: 02/21/2001
Action: Other Report / Document

LUST:
Global Id: T0608500866
Status: Completed - Case Closed
Status Date: 03/28/2001

MACEDO PROPERTY (Continued) **S104572815**

Global Id: T0608500866
Status: Open - Case Begin Date
Status Date: 09/29/2000

Global Id: T0608500866
Status: Open - Site Assessment
Status Date: 02/26/2001

Global Id: T0608500866
Status: Open - Site Assessment
Status Date: 03/27/2001

LUST REG 2:
Region: 2
Facility Id: Not reported
Facility Status: Case Closed
Case Number: 06S1W22K01f
How Discovered: Not reported
Leak Cause: Not reported
Leak Source: Not reported
Date Leak Confirmed: Not reported
Oversight Program: LUST
Prelim. Site Assesment Wokplan Submitted: Not reported
Preliminary Site Assesment Began: 2/26/2001
Pollution Characterization Began: 3/28/2001
Pollution Remediation Plan Submitted: Not reported
Date Remediation Action Underway: Not reported
Date Post Remedial Action Monitoring Began: Not reported

LUST SANTA CLARA:
Region: SANTA CLARA
SCVWD ID: 06S1W22K01F
Date Closed: 03/28/2001
EDR Link ID: 06S1W22K01F

HIST LUST SANTA CLARA:
Region: SANTA CLARA
Region Code: 2
SCVWD ID: 06S1W22K01
Oversite Agency: SCVWD
Date Listed: 2000-10-25 00:00:00
Closed Date: 2001-03-28 00:00:00

CERS TANKS:
Site ID: 239346
CERS ID: T0608500866
CERS Description: Leaking Underground Storage Tank Cleanup Site

Affiliation:
Affiliation Type Desc: Local Agency Caseworker
Entity Name: UST CASE WORKER - SANTA CLARA COUNTY LOP
Entity Title: Not reported
Affiliation Address: 1555 Berger Drive, Suite 300
Affiliation City: SAN JOSE
Affiliation State: CA

MACEDO PROPERTY (Continued) **S104572815**

Affiliation Country:	Not reported
Affiliation Zip:	Not reported
Affiliation Phone:	4089183400
Affiliation Type Desc:	Regional Board Caseworker
Entity Name:	Regional Water Board - SAN FRANCISCO BAY RWQCB (REGION 2)
Entity Title:	Not reported
Affiliation Address:	1515 CLAY ST SUITE 1400
Affiliation City:	OAKLAND
Affiliation State:	CA
Affiliation Country:	Not reported
Affiliation Zip:	Not reported
Affiliation Phone:	Not reported

---

11 SSW 1/8-1/4 0.131 mi. 694 ft.

RADIAN RECHNOLOGY INC
4211 BURTON DRIVE
SANTA CLARA, CA 95054

RCRA-SQG FINDS ECHO **1000245645 CAD982523136**

Relative: Higher

Actual: 24 ft.

RCRA-SQG:

Date form received by agency:	04/13/1989
Facility name:	RADIAN RECHNOLOGY INC
Facility address:	4211 BURTON DRIVE SANTA CLARA, CA 95054
EPA ID:	CAD982523136
Contact:	ENVIRONMENTAL MANAGER
Contact address:	4211 BURTON DRIVE SANTA CLARA, CA 95054
Contact country:	US
Contact telephone:	408-980-9877
Contact email:	Not reported
EPA Region:	09
Classification:	Small Small Quantity Generator
Description:	Handler: generates more than 100 and less than 1000 kg of hazardous waste during any calendar month and accumulates less than 6000 kg of hazardous waste at any time; or generates 100 kg or less of hazardous waste during any calendar month, and accumulates more than 1000 kg of hazardous waste at any time

Owner/Operator Summary:

Owner/operator name:	RADIAN TECHNOLOGY
Owner/operator address:	NOT REQUIRED NOT REQUIRED, ME 99999
Owner/operator country:	Not reported
Owner/operator telephone:	415-555-1212
Owner/operator email:	Not reported
Owner/operator fax:	Not reported
Owner/operator extension:	Not reported
Legal status:	Private
Owner/Operator Type:	Owner
Owner/Op start date:	Not reported
Owner/Op end date:	Not reported
Owner/operator name:	NOT REQUIRED
Owner/operator address:	NOT REQUIRED

RADIAN RECHNOLOGY INC (Continued) **1000245645**

NOT REQUIRED, ME 99999
Owner/operator country: Not reported
Owner/operator telephone: 415-555-1212
Owner/operator email: Not reported
Owner/operator fax: Not reported
Owner/operator extension: Not reported
Legal status: Private
Owner/Operator Type: Operator
Owner/Op start date: Not reported
Owner/Op end date: Not reported

Handler Activities Summary:
U.S. importer of hazardous waste: No
Mixed waste (haz. and radioactive): No
Recycler of hazardous waste: No
Transporter of hazardous waste: No
Treater, storer or disposer of HW: No
Underground injection activity: No
On-site burner exemption: No
Furnace exemption: No
Used oil fuel burner: No
Used oil processor: No
User oil refiner: No
Used oil fuel marketer to burner: No
Used oil Specification marketer: No
Used oil transfer facility: No
Used oil transporter: No

Violation Status: No violations found

FINDS:

Registry ID: 110002841658

Environmental Interest/Information System
RCRAInfo is a national information system that supports the Resource Conservation and Recovery Act (RCRA) program through the tracking of events and activities related to facilities that generate, transport, and treat, store, or dispose of hazardous waste. RCRAInfo allows RCRA program staff to track the notification, permit, compliance, and corrective action activities required under RCRA.

Click this hyperlink while viewing on your computer to access additional FINDS: detail in the EDR Site Report.

ECHO:
Envid: 1000245645
Registry ID: 110002841658
DFR URL: http://echo.epa.gov/detailed-facility-report?fid=110002841658

C12 NE 1/8-1/4 0.156 mi. 826 ft. | **AGNEWS STATE HOSPITAL - DGS**
AGNEW ROAD & LAFAYETTE STREET
SANTA CLARA, CA 95054 | **CA ENVIROSTOR** | **S104156177**
CA VCP | **N/A**

Site 1 of 2 in cluster C

Relative: Lower

Actual: 23 ft.

ENVIROSTOR:

Facility ID:	43990006
Status:	Certified
Status Date:	06/29/2001
Site Code:	201262
Site Type:	Voluntary Cleanup
Site Type Detailed:	Voluntary Cleanup
Acres:	25
NPL:	NO
Regulatory Agencies:	SMBRP
Lead Agency:	SMBRP
Program Manager:	Not reported
Supervisor:	Karen Toth
Division Branch:	Cleanup Berkeley
Assembly:	25
Senate:	10
Special Program:	Voluntary Cleanup Program
Restricted Use:	NO
Site Mgmt Req:	NONE SPECIFIED
Funding:	Responsible Party
Latitude:	37.39795
Longitude:	-121.9459
APN:	097-08-51, 097-08-55
Past Use:	HOSPITAL
Potential COC:	Arsenic Lead
Confirmed COC:	Arsenic Lead
Potential Description:	SOIL
Alias Name:	Agnews West Developmental Center
Alias Type:	Alternate Name
Alias Name:	Estancia Apartments
Alias Type:	Alternate Name
Alias Name:	Martinson Child Car Facility
Alias Type:	Alternate Name
Alias Name:	097-08-51
Alias Type:	APN
Alias Name:	097-08-55
Alias Type:	APN
Alias Name:	110033613980
Alias Type:	EPA (FRS #)
Alias Name:	201262
Alias Type:	Project Code (Site Code)
Alias Name:	43990006
Alias Type:	Envirostor ID Number

Completed Info:

Completed Area Name:	PROJECT WIDE
Completed Sub Area Name:	Not reported
Completed Document Type:	CEQA - Initial Study/ Mitigated Neg. Dec. (MND)
Completed Date:	11/20/2000
Comments:	DTSC prepared and signed a negative declaration for this project.
Completed Area Name:	PROJECT WIDE
Completed Sub Area Name:	Not reported
Completed Document Type:	Certification

AGNEWS STATE HOSPITAL - DGS (Continued) **S104156177**

Completed Date: 06/29/2001
Comments: Not reported

Completed Area Name: PROJECT WIDE
Completed Sub Area Name: Not reported
Completed Document Type: Voluntary Cleanup Agreement
Completed Date: 08/25/1999
Comments: Signed VCA.

Completed Area Name: PROJECT WIDE
Completed Sub Area Name: Not reported
Completed Document Type: Remedial Action Completion Report
Completed Date: 06/06/2001
Comments: Completed Remedial Action for Parcel 3. 351 cubic yards of soil contaminated with lead was excavated from the site. These soils were considered to be hazardous waste and were transported and disposed at Chemical Waste Management Inc in Kettleman City, California.

Completed Area Name: PROJECT WIDE
Completed Sub Area Name: Not reported
Completed Document Type: Remedial Action Completion Report
Completed Date: 02/28/2001
Comments: Completed Remedial Action for Parcel 2. 1,095 cubic yards of soil contaminated with low levels of arsenic were excavated from the site. These soils were transported to the CalTrans Highway 87 project, where they were placed in a roadway embankment

Completed Area Name: PROJECT WIDE
Completed Sub Area Name: Not reported
Completed Document Type: Remedial Action Completion Report
Completed Date: 06/29/2001
Comments: Completed Remedial Action for Parcel 4. Between January 29 and May 4, 2001, approximately 351 cubic yards of contaminated soil were excavated and disposed at a permitted landfill. Approximately 11,417 cubic yards of soils contaminated with non-hazardous levels of arsenic and lead were excavated from Parcel 2,3 and 4 and transported to Caltrans Highway 87 construction project for reuse.

Completed Area Name: PROJECT WIDE
Completed Sub Area Name: Not reported
Completed Document Type: Design/Implementation Workplan
Completed Date: 01/23/2001
Comments: Approved Remedial Design Implementation Plan.

Completed Area Name: PROJECT WIDE
Completed Sub Area Name: Not reported
Completed Document Type: Remedial Action Plan
Completed Date: 11/20/2000
Comments: The RAP found that Parcel 1 required no soil removal. The remedial goals for lead and arsenic were established to allow unrestricted use of the property. Any soil above the remedial goals would be excavated and properly managed off-site.

Completed Area Name: PROJECT WIDE
Completed Sub Area Name: Not reported
Completed Document Type: Remedial Investigation / Feasibility Study
Completed Date: 08/16/2000

AGNEWS STATE HOSPITAL - DGS (Continued) **S104156177**

Comments: Completed RIFS. The soil was impacted by lead and arsenic associated with the historical agricultural practices and from lead-based paint.

Completed Area Name: PROJECT WIDE
Completed Sub Area Name: Not reported
Completed Document Type: Remedial Investigation Report
Completed Date: 02/05/2002
Comments: Based on sampling conducted, this area meets the remedial goals described in the August 2000 Remedial Action Plan. No Further Action is required.

Completed Area Name: PROJECT WIDE
Completed Sub Area Name: Not reported
Completed Document Type: Remedial Investigation Report
Completed Date: 01/17/2002
Comments: Contaminants found in the buried debris were below remedial goals except in one are at the south and eastern edge of the property.

Completed Area Name: PROJECT WIDE
Completed Sub Area Name: Not reported
Completed Document Type: Removal Action Completion Report
Completed Date: 06/16/2003
Comments: Lead contaminated soil was removed. Property meets remedial goals in the August 2000 Remedial Action Plan. No Further Action Required

Completed Area Name: PROJECT WIDE
Completed Sub Area Name: Not reported
Completed Document Type: Monitoring Report
Completed Date: 04/26/1999
Comments: This document prepared for Santa Clara Water District

Completed Area Name: PROJECT WIDE
Completed Sub Area Name: Not reported
Completed Document Type: Monitoring Report
Completed Date: 03/20/2002
Comments: Furel oxygenates and gasolin -ranged petroleum hydrocarbons were not detected above their respective laboratory reporting limits in the A and B-zone water samples from the monitoring wells, with the exception of MTBE detected at 0.51 vppb in monitoring well MW-2-1.

Completed Area Name: PROJECT WIDE
Completed Sub Area Name: Not reported
Completed Document Type: Monitoring Report
Completed Date: 06/26/2002
Comments: Concentrations of MTBE below drinking water standards

Future Area Name: Not reported
Future Sub Area Name: Not reported
Future Document Type: Not reported
Future Due Date: Not reported
Schedule Area Name: Not reported
Schedule Sub Area Name: Not reported
Schedule Document Type: Not reported
Schedule Due Date: Not reported
Schedule Revised Date: Not reported

AGNEWS STATE HOSPITAL - DGS (Continued) **S104156177**

VCP:

Facility ID:	43990006
Site Type:	Voluntary Cleanup
Site Type Detail:	Voluntary Cleanup
Site Mgmt. Req.:	NONE SPECIFIED
Acres:	25
National Priorities List:	NO
Cleanup Oversight Agencies:	SMBRP
Lead Agency:	SMBRP
Lead Agency Description:	DTSC - Site Cleanup Program
Project Manager:	Not reported
Supervisor:	Karen Toth
Division Branch:	Cleanup Berkeley
Site Code:	201262
Assembly:	25
Senate:	10
Special Programs Code:	Voluntary Cleanup Program
Status:	Certified
Status Date:	06/29/2001
Restricted Use:	NO
Funding:	Responsible Party
Lat/Long:	37.39795 / -121.9459
APN:	097-08-51, 097-08-55
Past Use:	HOSPITAL
Potential COC:	30001, 30013
Confirmed COC:	30001,30013
Potential Description:	SOIL
Alias Name:	Agnews West Developmental Center
Alias Type:	Alternate Name
Alias Name:	Estancia Apartments
Alias Type:	Alternate Name
Alias Name:	Martinson Child Car Facility
Alias Type:	Alternate Name
Alias Name:	097-08-51
Alias Type:	APN
Alias Name:	097-08-55
Alias Type:	APN
Alias Name:	110033613980
Alias Type:	EPA (FRS #)
Alias Name:	201262
Alias Type:	Project Code (Site Code)
Alias Name:	43990006
Alias Type:	Envirostor ID Number

Completed Info:

Completed Area Name:	PROJECT WIDE
Completed Sub Area Name:	Not reported
Completed Document Type:	CEQA - Initial Study/ Mitigated Neg. Dec. (MND)
Completed Date:	11/20/2000
Comments:	DTSC prepared and signed a negative declaration for this project.
Completed Area Name:	PROJECT WIDE
Completed Sub Area Name:	Not reported
Completed Document Type:	Certification
Completed Date:	06/29/2001
Comments:	Not reported

AGNEWS STATE HOSPITAL - DGS (Continued) **S104156177**

Completed Area Name: PROJECT WIDE
Completed Sub Area Name: Not reported
Completed Document Type: Voluntary Cleanup Agreement
Completed Date: 08/25/1999
Comments: Signed VCA.

Completed Area Name: PROJECT WIDE
Completed Sub Area Name: Not reported
Completed Document Type: Remedial Action Completion Report
Completed Date: 06/06/2001
Comments: Completed Remedial Action for Parcel 3. 351 cubic yards of soil contaminated with lead was excavated from the site. These soils were considered to be hazardous waste and were transported and disposed at Chemical Waste Management Inc in Kettleman City, California.

Completed Area Name: PROJECT WIDE
Completed Sub Area Name: Not reported
Completed Document Type: Remedial Action Completion Report
Completed Date: 02/28/2001
Comments: Completed Remedial Action for Parcel 2. 1,095 cubic yards of soil contaminated with low levels of arsenic were excavated from the site. These soils were transported to the CalTrans Highway 87 project, where they were placed in a roadway embankment

Completed Area Name: PROJECT WIDE
Completed Sub Area Name: Not reported
Completed Document Type: Remedial Action Completion Report
Completed Date: 06/29/2001
Comments: Completed Remedial Action for Parcel 4. Between January 29 and May 4, 2001, approximately 351 cubic yards of contaminated soil were excavated and disposed at a permitted landfill. Approximately 11,417 cubic yards of soils contaminated with non-hazardous levels of arsenic and lead were excavated from Parcel 2,3 and 4 and transported to Caltrans Highway 87 construction project for reuse.

Completed Area Name: PROJECT WIDE
Completed Sub Area Name: Not reported
Completed Document Type: Design/Implementation Workplan
Completed Date: 01/23/2001
Comments: Approved Remedial Design Implementation Plan.

Completed Area Name: PROJECT WIDE
Completed Sub Area Name: Not reported
Completed Document Type: Remedial Action Plan
Completed Date: 11/20/2000
Comments: The RAP found that Parcel 1 required no soil removal. The remedial goals for lead and arsenic were established to allow unrestricted use of the property. Any soil above the remedial goals would be excavated and properly managed off-site.

Completed Area Name: PROJECT WIDE
Completed Sub Area Name: Not reported
Completed Document Type: Remedial Investigation / Feasibility Study
Completed Date: 08/16/2000
Comments: Completed RIFS. The soil was impacted by lead and arsenic associated with the historical agricultural practices and from lead-based paint.

AGNEWS STATE HOSPITAL - DGS (Continued) **S104156177**

Completed Area Name: PROJECT WIDE
Completed Sub Area Name: Not reported
Completed Document Type: Remedial Investigation Report
Completed Date: 02/05/2002
Comments: Based on sampling conducted, this area meets the remedial goals described in the August 2000 Remedial Action Plan. No Further Action is required.

Completed Area Name: PROJECT WIDE
Completed Sub Area Name: Not reported
Completed Document Type: Remedial Investigation Report
Completed Date: 01/17/2002
Comments: Contaminants found in the buried debris were below remedial goals except in one are at the south and eastern edge of the property.

Completed Area Name: PROJECT WIDE
Completed Sub Area Name: Not reported
Completed Document Type: Removal Action Completion Report
Completed Date: 06/16/2003
Comments: Lead contaminated soil was removed. Property meets remedial goals in the August 2000 Remedial Action Plan. No Further Action Required

Completed Area Name: PROJECT WIDE
Completed Sub Area Name: Not reported
Completed Document Type: Monitoring Report
Completed Date: 04/26/1999
Comments: This document prepared for Santa Clara Water District

Completed Area Name: PROJECT WIDE
Completed Sub Area Name: Not reported
Completed Document Type: Monitoring Report
Completed Date: 03/20/2002
Comments: Furel oxygenates and gasolin -ranged petroleum hydrocarbons were not detected above their respective laboratory reporting limits in the A and B-zone water samples from the monitoring wells, with the exception of MTBE detected at 0.51 vppb in monitoring well MW-2-1.

Completed Area Name: PROJECT WIDE
Completed Sub Area Name: Not reported
Completed Document Type: Monitoring Report
Completed Date: 06/26/2002
Comments: Concentrations of MTBE below drinking water standards

Future Area Name: Not reported
Future Sub Area Name: Not reported
Future Document Type: Not reported
Future Due Date: Not reported
Schedule Area Name: Not reported
Schedule Sub Area Name: Not reported
Schedule Document Type: Not reported
Schedule Due Date: Not reported
Schedule Revised Date: Not reported

C13 NE 1/8-1/4 0.164 mi. 866 ft. | **AMERESCO SANTA CLARA LAFAYETTE ST SANTA CLARA, CA 95054** | **CA CERS HAZ WASTE CA CERS** | **S121780964 N/A**

Site 2 of 2 in cluster C

Relative: Lower

Actual: 23 ft.

CERS HAZ WASTE:

Site ID:	421780
CERS ID:	10735885
CERS Description:	Hazardous Waste Generator

Affiliation:

Affiliation Type Desc:	Document Preparer
Entity Name:	Rebecca Sherwood
Entity Title:	Not reported
Affiliation Address:	Not reported
Affiliation City:	Not reported
Affiliation State:	Not reported
Affiliation Country:	Not reported
Affiliation Zip:	Not reported
Affiliation Phone:	Not reported

Affiliation Type Desc:	CUPA District
Entity Name:	Santa Clara City Fire Dept
Entity Title:	Not reported
Affiliation Address:	1675 Lincoln Street
Affiliation City:	Santa Clara
Affiliation State:	CA
Affiliation Country:	Not reported
Affiliation Zip:	95050
Affiliation Phone:	(408) 615-4970

Affiliation Type Desc:	Environmental Contact
Entity Name:	Rebecca Sherwood
Entity Title:	Not reported
Affiliation Address:	111 Speen St, Suite 410
Affiliation City:	Framingham
Affiliation State:	MA
Affiliation Country:	Not reported
Affiliation Zip:	01701
Affiliation Phone:	(508) 598-3049

Affiliation Type Desc:	Facility Mailing Address
Entity Name:	Mailing Address
Entity Title:	Not reported
Affiliation Address:	111 Speen St Suite 410
Affiliation City:	Framingham
Affiliation State:	MA
Affiliation Country:	Not reported
Affiliation Zip:	01701
Affiliation Phone:	Not reported

Affiliation Type Desc:	Legal Owner
Entity Name:	Ameresco Santa Clara LLC
Entity Title:	Not reported
Affiliation Address:	111 Speen St Suite 410
Affiliation City:	Framingham
Affiliation State:	MA
Affiliation Country:	United States
Affiliation Zip:	01701

AMERESCO SANTA CLARA (Continued) **S121780964**

Affiliation Phone: (508) 598-3049

Affiliation Type Desc: Operator
Entity Name: Ameresco Santa Clara
Entity Title: Not reported
Affiliation Address: Not reported
Affiliation City: Not reported
Affiliation State: Not reported
Affiliation Country: Not reported
Affiliation Zip: Not reported
Affiliation Phone: (508) 598-3049

Affiliation Type Desc: Identification Signer
Entity Name: Sarah J. Simon
Entity Title: Environmental Compliance Manager
Affiliation Address: Not reported
Affiliation City: Not reported
Affiliation State: Not reported
Affiliation Country: Not reported
Affiliation Zip: Not reported
Affiliation Phone: Not reported

Affiliation Type Desc: Parent Corporation
Entity Name: Ameresco Santa Clara
Entity Title: Not reported
Affiliation Address: Not reported
Affiliation City: Not reported
Affiliation State: Not reported
Affiliation Country: Not reported
Affiliation Zip: Not reported
Affiliation Phone: Not reported

CERS TANKS:
Site ID: 421780
CERS ID: 10735885
CERS Description: Chemical Storage Facilities

Affiliation:
Affiliation Type Desc: Document Preparer
Entity Name: Rebecca Sherwood
Entity Title: Not reported
Affiliation Address: Not reported
Affiliation City: Not reported
Affiliation State: Not reported
Affiliation Country: Not reported
Affiliation Zip: Not reported
Affiliation Phone: Not reported

Affiliation Type Desc: CUPA District
Entity Name: Santa Clara City Fire Dept
Entity Title: Not reported
Affiliation Address: 1675 Lincoln Street
Affiliation City: Santa Clara
Affiliation State: CA
Affiliation Country: Not reported
Affiliation Zip: 95050

AMERESCO SANTA CLARA (Continued) **S121780964**

Affiliation Phone:	(408) 615-4970
Affiliation Type Desc:	Environmental Contact
Entity Name:	Rebecca Sherwood
Entity Title:	Not reported
Affiliation Address:	111 Speen St, Suite 410
Affiliation City:	Framingham
Affiliation State:	MA
Affiliation Country:	Not reported
Affiliation Zip:	01701
Affiliation Phone:	(508) 598-3049
Affiliation Type Desc:	Facility Mailing Address
Entity Name:	Mailing Address
Entity Title:	Not reported
Affiliation Address:	111 Speen St Suite 410
Affiliation City:	Framingham
Affiliation State:	MA
Affiliation Country:	Not reported
Affiliation Zip:	01701
Affiliation Phone:	Not reported
Affiliation Type Desc:	Legal Owner
Entity Name:	Ameresco Santa Clara LLC
Entity Title:	Not reported
Affiliation Address:	111 Speen St Suite 410
Affiliation City:	Framingham
Affiliation State:	MA
Affiliation Country:	United States
Affiliation Zip:	01701
Affiliation Phone:	(508) 598-3049
Affiliation Type Desc:	Operator
Entity Name:	Ameresco Santa Clara
Entity Title:	Not reported
Affiliation Address:	Not reported
Affiliation City:	Not reported
Affiliation State:	Not reported
Affiliation Country:	Not reported
Affiliation Zip:	Not reported
Affiliation Phone:	(508) 598-3049
Affiliation Type Desc:	Identification Signer
Entity Name:	Sarah J. Simon
Entity Title:	Environmental Compliance Manager
Affiliation Address:	Not reported
Affiliation City:	Not reported
Affiliation State:	Not reported
Affiliation Country:	Not reported
Affiliation Zip:	Not reported
Affiliation Phone:	Not reported
Affiliation Type Desc:	Parent Corporation
Entity Name:	Ameresco Santa Clara
Entity Title:	Not reported
Affiliation Address:	Not reported
Affiliation City:	Not reported

AMERESCO SANTA CLARA (Continued) **S121780964**

Affiliation State: Not reported
Affiliation Country: Not reported
Affiliation Zip: Not reported
Affiliation Phone: Not reported

D14 SW 1/8-1/4 0.186 mi. 983 ft. | **MEMORY DISC MANUFACTURING CO** | **RCRA-SQG** | **1000342044**
4255 BURTON DR | **FINDS** | **CAD982040644**
SANTA CLARA, CA 95054 | **ECHO**

Site 1 of 2 in cluster D

Relative: Higher

Actual: 25 ft.

RCRA-SQG:

Date form received by agency:	09/01/1996
Facility name:	MEMORY DISC MANUFACTURING CO
Facility address:	4255 BURTON DR SANTA CLARA, CA 95054
EPA ID:	CAD982040644
Mailing address:	BURTON DR SANTA CLARA, CA 95054
Contact:	Not reported
Contact address:	Not reported Not reported
Contact country:	US
Contact telephone:	Not reported
Contact email:	Not reported
EPA Region:	09
Classification:	Small Small Quantity Generator
Description:	Handler: generates more than 100 and less than 1000 kg of hazardous waste during any calendar month and accumulates less than 6000 kg of hazardous waste at any time; or generates 100 kg or less of hazardous waste during any calendar month, and accumulates more than 1000 kg of hazardous waste at any time

Owner/Operator Summary:

Owner/operator name:	NOT REQUIRED
Owner/operator address:	NOT REQUIRED NOT REQUIRED, ME 99999
Owner/operator country:	Not reported
Owner/operator telephone:	415-555-1212
Owner/operator email:	Not reported
Owner/operator fax:	Not reported
Owner/operator extension:	Not reported
Legal status:	Private
Owner/Operator Type:	Operator
Owner/Op start date:	Not reported
Owner/Op end date:	Not reported

Owner/operator name:	L W SHIMEG
Owner/operator address:	NOT REQUIRED NOT REQUIRED, ME 99999
Owner/operator country:	Not reported
Owner/operator telephone:	415-555-1212
Owner/operator email:	Not reported
Owner/operator fax:	Not reported
Owner/operator extension:	Not reported
Legal status:	Private

MEMORY DISC MANUFACTURING CO (Continued) **1000342044**

Owner/Operator Type: Owner
Owner/Op start date: Not reported
Owner/Op end date: Not reported

Handler Activities Summary:
U.S. importer of hazardous waste: No
Mixed waste (haz. and radioactive): No
Recycler of hazardous waste: No
Transporter of hazardous waste: No
Treater, storer or disposer of HW: No
Underground injection activity: No
On-site burner exemption: No
Furnace exemption: No
Used oil fuel burner: No
Used oil processor: No
User oil refiner: No
Used oil fuel marketer to burner: No
Used oil Specification marketer: No
Used oil transfer facility: No
Used oil transporter: No

Violation Status: No violations found

FINDS:

Registry ID: 110002785521

Environmental Interest/Information System
RCRAInfo is a national information system that supports the Resource Conservation and Recovery Act (RCRA) program through the tracking of events and activities related to facilities that generate, transport, and treat, store, or dispose of hazardous waste. RCRAInfo allows RCRA program staff to track the notification, permit, compliance, and corrective action activities required under RCRA.

Click this hyperlink while viewing on your computer to access additional FINDS: detail in the EDR Site Report.

ECHO:
Envid: 1000342044
Registry ID: 110002785521
DFR URL: http://echo.epa.gov/detailed-facility-report?fid=110002785521

D15 **PNEUMRX, INC. (SANTA CLARA, CA)** **CA CERS HAZ WASTE** **S121779542**
SW **4255 BURTON DR** **CA HAZNET** **N/A**
1/8-1/4 **SANTA CLARA, CA 95054** **CA CERS**
0.186 mi.
983 ft. **Site 2 of 2 in cluster D**

Relative:
Higher

Actual:
25 ft.

CERS HAZ WASTE:
Site ID: 416247
CERS ID: 10722511
CERS Description: Hazardous Waste Generator

Coordinates:
Site ID: 416247
Facility Name: PneumRx, Inc. (Santa Clara, CA)

PNEUMRX, INC. (SANTA CLARA, CA) (Continued) **S121779542**

Env Int Type Code:	HMBP
Program ID:	10722511
Coord Name:	Not reported
Ref Point Type Desc:	Center of a facility or station.
Latitude:	37.391180
Longitude:	-121.962680

Affiliation:

Affiliation Type Desc:	Parent Corporation
Entity Name:	PneumRx, Inc.
Entity Title:	Not reported
Affiliation Address:	Not reported
Affiliation City:	Not reported
Affiliation State:	Not reported
Affiliation Country:	Not reported
Affiliation Zip:	Not reported
Affiliation Phone:	Not reported

Affiliation Type Desc:	Environmental Contact
Entity Name:	John Pustell
Entity Title:	Not reported
Affiliation Address:	4255 Burton Drive
Affiliation City:	Santa Clara
Affiliation State:	CA
Affiliation Country:	Not reported
Affiliation Zip:	95054
Affiliation Phone:	(650) 625-8910

Affiliation Type Desc:	CUPA District
Entity Name:	Santa Clara City Fire Dept
Entity Title:	Not reported
Affiliation Address:	1675 Lincoln Street
Affiliation City:	Santa Clara
Affiliation State:	CA
Affiliation Country:	Not reported
Affiliation Zip:	95050
Affiliation Phone:	(408) 615-4970

Affiliation Type Desc:	Document Preparer
Entity Name:	Patrick Bonner
Entity Title:	Not reported
Affiliation Address:	Not reported
Affiliation City:	Not reported
Affiliation State:	Not reported
Affiliation Country:	Not reported
Affiliation Zip:	Not reported
Affiliation Phone:	Not reported

Affiliation Type Desc:	Facility Mailing Address
Entity Name:	Mailing Address
Entity Title:	Not reported
Affiliation Address:	4255 Burton Drive
Affiliation City:	Santa Clara
Affiliation State:	CA
Affiliation Country:	Not reported
Affiliation Zip:	95054
Affiliation Phone:	Not reported

PNEUMRX, INC. (SANTA CLARA, CA) (Continued) **S121779542**

Affiliation Type Desc:	Identification Signer
Entity Name:	Patrick Bonner
Entity Title:	Warehouse Manager
Affiliation Address:	Not reported
Affiliation City:	Not reported
Affiliation State:	Not reported
Affiliation Country:	Not reported
Affiliation Zip:	Not reported
Affiliation Phone:	Not reported

Affiliation Type Desc:	Legal Owner
Entity Name:	BTG International
Entity Title:	Not reported
Affiliation Address:	4255 Burton Drive
Affiliation City:	Santa Clara
Affiliation State:	CA
Affiliation Country:	United States
Affiliation Zip:	95054
Affiliation Phone:	(650) 625-8910

Affiliation Type Desc:	Operator
Entity Name:	Pneumrx Inc.
Entity Title:	Not reported
Affiliation Address:	Not reported
Affiliation City:	Not reported
Affiliation State:	Not reported
Affiliation Country:	Not reported
Affiliation Zip:	Not reported
Affiliation Phone:	(650) 625-8910

HAZNET:

envid:	S121779542
Year:	2017
GEPAID:	CAL000422511
Contact:	PATRICK BONNER/SAFETY OFFICER
Telephone:	6506258910
Mailing Name:	Not reported
Mailing Address:	4255 BURTON DRIVE
Mailing City,St,Zip:	SANTA CLARA, CA 950540000
Gen County:	Santa Clara
TSD EPA ID:	NMD002208627
TSD County:	99
Waste Category:	Unspecified organic liquid mixture
Disposal Method:	Storage, Bulking, And/Or Transfer Off Site--No Treatment/Reovery (H010-H129) Or (H131-H135)
Tons:	0.119
Cat Decode:	Unspecified organic liquid mixture
Method Decode:	Storage, Bulking, And/Or Transfer Off Site--No Treatment/Reovery (H010-H129) Or (H131-H135)
Facility County:	Santa Clara

envid:	S121779542
Year:	2017
GEPAID:	CAL000422511
Contact:	PATRICK BONNER/SAFETY OFFICER
Telephone:	6506258910

PNEUMRX, INC. (SANTA CLARA, CA) (Continued) **S121779542**

Mailing Name:	Not reported
Mailing Address:	4255 BURTON DRIVE
Mailing City,St,Zip:	SANTA CLARA, CA 950540000
Gen County:	Santa Clara
TSD EPA ID:	NVT330010000
TSD County:	99
Waste Category:	Other inorganic solid waste
Disposal Method:	Landfill Or Surface Impoundment That Will Be Closed As Landfill(To Include On-Site Treatment And/Or Stabilization)
Tons:	0.058
Cat Decode:	Other inorganic solid waste
Method Decode:	Landfill Or Surface Impoundment That Will Be Closed As Landfill(To Include On-Site Treatment And/Or Stabilization)
Facility County:	Santa Clara

envid:	S121779542
Year:	2017
GEPAID:	CAL000422511
Contact:	PATRICK BONNER/SAFETY OFFICER
Telephone:	6506258910
Mailing Name:	Not reported
Mailing Address:	4255 BURTON DRIVE
Mailing City,St,Zip:	SANTA CLARA, CA 950540000
Gen County:	Santa Clara
TSD EPA ID:	NMD002208627
TSD County:	99
Waste Category:	Laboratory waste chemicals
Disposal Method:	Storage, Bulking, And/Or Transfer Off Site--No Treatment/Reovery (H010-H129) Or (H131-H135)
Tons:	0.004
Cat Decode:	Laboratory waste chemicals
Method Decode:	Storage, Bulking, And/Or Transfer Off Site--No Treatment/Reovery (H010-H129) Or (H131-H135)
Facility County:	Santa Clara

CERS TANKS:

Site ID:	416247
CERS ID:	10722511
CERS Description:	Chemical Storage Facilities

Coordinates:

Site ID:	416247
Facility Name:	PneumRx, Inc. (Santa Clara, CA)
Env Int Type Code:	HMBP
Program ID:	10722511
Coord Name:	Not reported
Ref Point Type Desc:	Center of a facility or station.
Latitude:	37.391180
Longitude:	-121.962680

Affiliation:

Affiliation Type Desc:	Parent Corporation
Entity Name:	PneumRx, Inc.
Entity Title:	Not reported
Affiliation Address:	Not reported
Affiliation City:	Not reported
Affiliation State:	Not reported

PNEUMRX, INC. (SANTA CLARA, CA) (Continued) **S121779542**

Affiliation Country:	Not reported
Affiliation Zip:	Not reported
Affiliation Phone:	Not reported

Affiliation Type Desc:	Environmental Contact
Entity Name:	John Pustell
Entity Title:	Not reported
Affiliation Address:	4255 Burton Drive
Affiliation City:	Santa Clara
Affiliation State:	CA
Affiliation Country:	Not reported
Affiliation Zip:	95054
Affiliation Phone:	(650) 625-8910

Affiliation Type Desc:	CUPA District
Entity Name:	Santa Clara City Fire Dept
Entity Title:	Not reported
Affiliation Address:	1675 Lincoln Street
Affiliation City:	Santa Clara
Affiliation State:	CA
Affiliation Country:	Not reported
Affiliation Zip:	95050
Affiliation Phone:	(408) 615-4970

Affiliation Type Desc:	Document Preparer
Entity Name:	Patrick Bonner
Entity Title:	Not reported
Affiliation Address:	Not reported
Affiliation City:	Not reported
Affiliation State:	Not reported
Affiliation Country:	Not reported
Affiliation Zip:	Not reported
Affiliation Phone:	Not reported

Affiliation Type Desc:	Facility Mailing Address
Entity Name:	Mailing Address
Entity Title:	Not reported
Affiliation Address:	4255 Burton Drive
Affiliation City:	Santa Clara
Affiliation State:	CA
Affiliation Country:	Not reported
Affiliation Zip:	95054
Affiliation Phone:	Not reported

Affiliation Type Desc:	Identification Signer
Entity Name:	Patrick Bonner
Entity Title:	Warehouse Manager
Affiliation Address:	Not reported
Affiliation City:	Not reported
Affiliation State:	Not reported
Affiliation Country:	Not reported
Affiliation Zip:	Not reported
Affiliation Phone:	Not reported

Affiliation Type Desc:	Legal Owner
Entity Name:	BTG International
Entity Title:	Not reported

PNEUMRX, INC. (SANTA CLARA, CA) (Continued) **S121779542**

Affiliation Address:	4255 Burton Drive
Affiliation City:	Santa Clara
Affiliation State:	CA
Affiliation Country:	United States
Affiliation Zip:	95054
Affiliation Phone:	(650) 625-8910
Affiliation Type Desc:	Operator
Entity Name:	Pneumrx Inc.
Entity Title:	Not reported
Affiliation Address:	Not reported
Affiliation City:	Not reported
Affiliation State:	Not reported
Affiliation Country:	Not reported
Affiliation Zip:	Not reported
Affiliation Phone:	(650) 625-8910

16
South
1/8-1/4
0.232 mi.
1224 ft.

CANON
4000 BURTON DR
SANTA CLARA, CA 95054

RCRA-SQG **1000335112**
FINDS **CAD981966039**
ECHO

Relative:
Higher

Actual:
26 ft.

RCRA-SQG:

Date form received by agency:	09/01/1996
Facility name:	CANON
Facility address:	4000 BURTON DR SANTA CLARA, CA 95054
EPA ID:	CAD981966039
Mailing address:	BURTON DR SANTA CLARA, CA 95054
Contact:	Not reported
Contact address:	Not reported Not reported
Contact country:	US
Contact telephone:	Not reported
Contact email:	Not reported
EPA Region:	09
Land type:	Facility is not located on Indian land. Additional information is not known.
Classification:	Small Small Quantity Generator
Description:	Handler: generates more than 100 and less than 1000 kg of hazardous waste during any calendar month and accumulates less than 6000 kg of hazardous waste at any time; or generates 100 kg or less of hazardous waste during any calendar month, and accumulates more than 1000 kg of hazardous waste at any time

Owner/Operator Summary:

Owner/operator name:	NOT REQUIRED
Owner/operator address:	NOT REQUIRED NOT REQUIRED, ME 99999
Owner/operator country:	Not reported
Owner/operator telephone:	415-555-1212
Owner/operator email:	Not reported
Owner/operator fax:	Not reported
Owner/operator extension:	Not reported
Legal status:	Private

CANON (Continued) **1000335112**

Owner/Operator Type: Operator
Owner/Op start date: Not reported
Owner/Op end date: Not reported

Owner/operator name: KOLL CO
Owner/operator address: NOT REQUIRED
NOT REQUIRED, ME 99999
Owner/operator country: Not reported
Owner/operator telephone: 415-555-1212
Owner/operator email: Not reported
Owner/operator fax: Not reported
Owner/operator extension: Not reported
Legal status: Private
Owner/Operator Type: Owner
Owner/Op start date: Not reported
Owner/Op end date: Not reported

Handler Activities Summary:
U.S. importer of hazardous waste: No
Mixed waste (haz. and radioactive): No
Recycler of hazardous waste: No
Transporter of hazardous waste: No
Treater, storer or disposer of HW: No
Underground injection activity: No
On-site burner exemption: No
Furnace exemption: No
Used oil fuel burner: No
Used oil processor: No
User oil refiner: No
Used oil fuel marketer to burner: No
Used oil Specification marketer: No
Used oil transfer facility: No
Used oil transporter: No

Facility Has Received Notices of Violations:
Regulation violated: Not reported
Area of violation: Generators - Manifest
Date violation determined: 01/19/1989
Date achieved compliance: 03/09/1989
Violation lead agency: State
Enforcement action: WRITTEN INFORMAL
Enforcement action date: 02/27/1989
Enf. disposition status: Not reported
Enf. disp. status date: Not reported
Enforcement lead agency: State
Proposed penalty amount: Not reported
Final penalty amount: Not reported
Paid penalty amount: Not reported

Regulation violated: Not reported
Area of violation: Generators - Manifest
Date violation determined: 01/19/1989
Date achieved compliance: 03/09/1989
Violation lead agency: State
Enforcement action: FINAL 3008(A) COMPLIANCE ORDER
Enforcement action date: 01/19/1989

CANON (Continued) **1000335112**

Enf. disposition status: Not reported
Enf. disp. status date: Not reported
Enforcement lead agency: State
Proposed penalty amount: 1300
Final penalty amount: 1300
Paid penalty amount: 1300

Regulation violated: Not reported
Area of violation: LDR - General
Date violation determined: 01/19/1989
Date achieved compliance: 03/09/1989
Violation lead agency: State
Enforcement action: INITIAL 3008(A) COMPLIANCE
Enforcement action date: 01/19/1989
Enf. disposition status: Not reported
Enf. disp. status date: Not reported
Enforcement lead agency: State
Proposed penalty amount: Not reported
Final penalty amount: Not reported
Paid penalty amount: Not reported

Regulation violated: Not reported
Area of violation: LDR - General
Date violation determined: 01/19/1989
Date achieved compliance: 03/09/1989
Violation lead agency: State
Enforcement action: FINAL 3008(A) COMPLIANCE ORDER
Enforcement action date: 01/19/1989
Enf. disposition status: Not reported
Enf. disp. status date: Not reported
Enforcement lead agency: State
Proposed penalty amount: 1300
Final penalty amount: 1300
Paid penalty amount: 1300

Regulation violated: Not reported
Area of violation: Generators - General
Date violation determined: 01/19/1989
Date achieved compliance: 03/09/1989
Violation lead agency: State
Enforcement action: WRITTEN INFORMAL
Enforcement action date: 02/27/1989
Enf. disposition status: Not reported
Enf. disp. status date: Not reported
Enforcement lead agency: State
Proposed penalty amount: Not reported
Final penalty amount: Not reported
Paid penalty amount: Not reported

Regulation violated: Not reported
Area of violation: Generators - General
Date violation determined: 01/19/1989
Date achieved compliance: 03/09/1989
Violation lead agency: State
Enforcement action: FINAL 3008(A) COMPLIANCE ORDER
Enforcement action date: 01/19/1989
Enf. disposition status: Not reported

CANON (Continued) **1000335112**

Enf. disp. status date: Not reported
Enforcement lead agency: State
Proposed penalty amount: 1300
Final penalty amount: 1300
Paid penalty amount: 1300

Regulation violated: Not reported
Area of violation: LDR - General
Date violation determined: 01/19/1989
Date achieved compliance: 03/09/1989
Violation lead agency: State
Enforcement action: WRITTEN INFORMAL
Enforcement action date: 02/27/1989
Enf. disposition status: Not reported
Enf. disp. status date: Not reported
Enforcement lead agency: State
Proposed penalty amount: Not reported
Final penalty amount: Not reported
Paid penalty amount: Not reported

Regulation violated: Not reported
Area of violation: Generators - General
Date violation determined: 01/19/1989
Date achieved compliance: 03/09/1989
Violation lead agency: State
Enforcement action: INITIAL 3008(A) COMPLIANCE
Enforcement action date: 01/19/1989
Enf. disposition status: Not reported
Enf. disp. status date: Not reported
Enforcement lead agency: State
Proposed penalty amount: Not reported
Final penalty amount: Not reported
Paid penalty amount: Not reported

Regulation violated: Not reported
Area of violation: Generators - Manifest
Date violation determined: 01/19/1989
Date achieved compliance: 03/09/1989
Violation lead agency: State
Enforcement action: INITIAL 3008(A) COMPLIANCE
Enforcement action date: 01/19/1989
Enf. disposition status: Not reported
Enf. disp. status date: Not reported
Enforcement lead agency: State
Proposed penalty amount: Not reported
Final penalty amount: Not reported
Paid penalty amount: Not reported

Evaluation Action Summary:
Evaluation date: 01/19/1989
Evaluation: COMPLIANCE EVALUATION INSPECTION ON-SITE
Area of violation: Generators - General
Date achieved compliance: 03/09/1989
Evaluation lead agency: State

Evaluation date: 01/19/1989
Evaluation: COMPLIANCE EVALUATION INSPECTION ON-SITE

CANON (Continued) **1000335112**

Area of violation: Generators - Manifest
Date achieved compliance: 03/09/1989
Evaluation lead agency: State

Evaluation date: 01/19/1989
Evaluation: COMPLIANCE EVALUATION INSPECTION ON-SITE
Area of violation: LDR - General
Date achieved compliance: 03/09/1989
Evaluation lead agency: State

FINDS:

Registry ID: 110002758150

Environmental Interest/Information System
RCRAInfo is a national information system that supports the Resource Conservation and Recovery Act (RCRA) program through the tracking of events and activities related to facilities that generate, transport, and treat, store, or dispose of hazardous waste. RCRAInfo allows RCRA program staff to track the notification, permit, compliance, and corrective action activities required under RCRA.

Click this hyperlink while viewing on your computer to access additional FINDS: detail in the EDR Site Report.

ECHO:
Envid: 1000335112
Registry ID: 110002758150
DFR URL: http://echo.epa.gov/detailed-facility-report?fid=110002758150

17
SSE
1/4-1/2
0.313 mi.
1654 ft.

SIX SIGMA
1500 WYATT DR STE 4 AND 5
SANTA CLARA, CA 95054

CA ENVIROSTOR **1000820068**
RCRA NonGen / NLR **CAD983660911**
CA HAZNET

Relative:
Higher

Actual:
25 ft.

ENVIROSTOR:
Facility ID: 71003181
Status: Inactive - Needs Evaluation
Status Date: Not reported
Site Code: Not reported
Site Type: Tiered Permit
Site Type Detailed: Tiered Permit
Acres: Not reported
NPL: NO
Regulatory Agencies: NONE SPECIFIED
Lead Agency: NONE SPECIFIED
Program Manager: Not reported
Supervisor: Not reported
Division Branch: Cleanup Berkeley
Assembly: 25
Senate: 10
Special Program: Not reported
Restricted Use: NO
Site Mgmt Req: NONE SPECIFIED
Funding: Not reported
Latitude: 37.38969

SIX SIGMA (Continued) **1000820068**

Longitude: -121.9564
APN: NONE SPECIFIED
Past Use: NONE SPECIFIED
Potential COC: NONE SPECIFIED
Confirmed COC: NONE SPECIFIED
Potential Description: NONE SPECIFIED
Alias Name: CAD983660911
Alias Type: EPA Identification Number
Alias Name: 71003181
Alias Type: Envirostor ID Number

Completed Info:
Completed Area Name: Not reported
Completed Sub Area Name: Not reported
Completed Document Type: Not reported
Completed Date: Not reported
Comments: Not reported

Future Area Name: Not reported
Future Sub Area Name: Not reported
Future Document Type: Not reported
Future Due Date: Not reported
Schedule Area Name: Not reported
Schedule Sub Area Name: Not reported
Schedule Document Type: Not reported
Schedule Due Date: Not reported
Schedule Revised Date: Not reported

RCRA NonGen / NLR:
Date form received by agency: 04/30/1997
Facility name: SIX SIGMA
Facility address: 1500 WYATT DR STE 4 AND 5
SANTA CLARA, CA 95054
EPA ID: CAD983660911
Mailing address: CONCOURSE DR
SAN JOSE, CA 95131
Contact: RUSSELL WINSLOW
Contact address: 1940 CONCOURSE DR
SAN JOSE, CA 95131
Contact country: US
Contact telephone: 408-526-1350
Contact email: Not reported
EPA Region: 09
Classification: Non-Generator
Description: Handler: Non-Generators do not presently generate hazardous waste

Owner/Operator Summary:
Owner/operator name: WINSLOW AUTOMATION INC
Owner/operator address: 1500 WYATT DR STE 5
SANTA CLARA, CA 95054
Owner/operator country: Not reported
Owner/operator telephone: 408-496-6636
Owner/operator email: Not reported
Owner/operator fax: Not reported
Owner/operator extension: Not reported
Legal status: Private
Owner/Operator Type: Owner

SIX SIGMA (Continued) **1000820068**

Owner/Op start date: Not reported
Owner/Op end date: Not reported

Handler Activities Summary:
U.S. importer of hazardous waste: No
Mixed waste (haz. and radioactive): No
Recycler of hazardous waste: No
Transporter of hazardous waste: No
Treater, storer or disposer of HW: No
Underground injection activity: No
On-site burner exemption: No
Furnace exemption: No
Used oil fuel burner: No
Used oil processor: No
User oil refiner: No
Used oil fuel marketer to burner: No
Used oil Specification marketer: No
Used oil transfer facility: No
Used oil transporter: No

Violation Status: No violations found

HAZNET:
envid: 1000820068
Year: 1997
GEPAID: CAD983660911
Contact: WINSLOW AUTOMATION INC
Telephone: 4055261350
Mailing Name: Not reported
Mailing Address: 1940 CONCOURSE DR
Mailing City,St,Zip: SAN JOSE, CA 951310000
Gen County: Not reported
TSD EPA ID: CAD059494310
TSD County: Not reported
Waste Category: Liquids with pH <= 2 with metals
Disposal Method: Disposal, Other
Tons: .0625
Cat Decode: Not reported
Method Decode: Not reported
Facility County: Santa Clara

envid: 1000820068
Year: 1997
GEPAID: CAD983660911
Contact: WINSLOW AUTOMATION INC
Telephone: 4055261350
Mailing Name: Not reported
Mailing Address: 1940 CONCOURSE DR
Mailing City,St,Zip: SAN JOSE, CA 951310000
Gen County: Not reported
TSD EPA ID: CAD059494310
TSD County: Not reported
Waste Category: Unspecified organic liquid mixture
Disposal Method: Disposal, Other
Tons: .2293
Cat Decode: Not reported
Method Decode: Not reported

SIX SIGMA (Continued) **1000820068**

Facility County: Santa Clara

envid: 1000820068
Year: 1997
GEPAID: CAD983660911
Contact: WINSLOW AUTOMATION INC
Telephone: 4055261350
Mailing Name: Not reported
Mailing Address: 1940 CONCOURSE DR
Mailing City,St,Zip: SAN JOSE, CA 951310000
Gen County: Not reported
TSD EPA ID: CAD059494310
TSD County: Not reported
Waste Category: Liquids with lead >= 500 Mg./L
Disposal Method: Disposal, Other
Tons: .0625
Cat Decode: Not reported
Method Decode: Not reported
Facility County: Santa Clara

envid: 1000820068
Year: 1997
GEPAID: CAD983660911
Contact: WINSLOW AUTOMATION INC
Telephone: 4055261350
Mailing Name: Not reported
Mailing Address: 1940 CONCOURSE DR
Mailing City,St,Zip: SAN JOSE, CA 951310000
Gen County: Not reported
TSD EPA ID: CAD059494310
TSD County: Not reported
Waste Category: Unspecified solvent mixture
Disposal Method: Disposal, Other
Tons: .0208
Cat Decode: Not reported
Method Decode: Not reported
Facility County: Santa Clara

envid: 1000820068
Year: 1997
GEPAID: CAD983660911
Contact: WINSLOW AUTOMATION INC
Telephone: 4055261350
Mailing Name: Not reported
Mailing Address: 1940 CONCOURSE DR
Mailing City,St,Zip: SAN JOSE, CA 951310000
Gen County: Not reported
TSD EPA ID: AZD980735500
TSD County: Not reported
Waste Category: Metal sludge (Alkaline solution (pH >= 12.5) with metals)
Disposal Method: Recycler
Tons: .1665
Cat Decode: Not reported
Method Decode: Not reported
Facility County: Santa Clara

SIX SIGMA (Continued) **1000820068**

Click this hyperlink while viewing on your computer to access
34 additional CA_HAZNET: record(s) in the EDR Site Report.

E18
SSW
1/4-1/2
0.346 mi.
1828 ft.

EG&G AMORPHOUS SILICON
2175 MISSION COLLEGE BOULEVARD
SANTA CLARA, CA 95054

CA ENVIROSTOR **S104583860**
N/A

Site 1 of 2 in cluster E

Relative:
Higher

Actual:
27 ft.

ENVIROSTOR:

Facility ID:	71003454
Status:	Inactive - Needs Evaluation
Status Date:	Not reported
Site Code:	Not reported
Site Type:	Tiered Permit
Site Type Detailed:	Tiered Permit
Acres:	Not reported
NPL:	NO
Regulatory Agencies:	NONE SPECIFIED
Lead Agency:	NONE SPECIFIED
Program Manager:	Not reported
Supervisor:	Not reported
Division Branch:	Cleanup Berkeley
Assembly:	25
Senate:	10
Special Program:	Not reported
Restricted Use:	NO
Site Mgmt Req:	NONE SPECIFIED
Funding:	Not reported
Latitude:	37.38959
Longitude:	-121.9639
APN:	NONE SPECIFIED
Past Use:	NONE SPECIFIED
Potential COC:	NONE SPECIFIED
Confirmed COC:	NONE SPECIFIED
Potential Description:	NONE SPECIFIED
Alias Name:	CAR000013532
Alias Type:	EPA Identification Number
Alias Name:	110009555864
Alias Type:	EPA (FRS #)
Alias Name:	71003454
Alias Type:	Envirostor ID Number

Completed Info:

Completed Area Name:	Not reported
Completed Sub Area Name:	Not reported
Completed Document Type:	Not reported
Completed Date:	Not reported
Comments:	Not reported
Future Area Name:	Not reported
Future Sub Area Name:	Not reported
Future Document Type:	Not reported
Future Due Date:	Not reported
Schedule Area Name:	Not reported
Schedule Sub Area Name:	Not reported
Schedule Document Type:	Not reported
Schedule Due Date:	Not reported

EG&G AMORPHOUS SILICON (Continued) **S104583860**

Schedule Revised Date: Not reported

E19 SSW 1/4-1/2 0.346 mi. 1828 ft. **MONOLITHIC MEMORIES** **SEMS-ARCHIVE** **1000698148**
2175 MISSION COLLEGE BLVD **RCRA-SQG** **CAT080013618**
SANTA CLARA, CA 95050

Site 2 of 2 in cluster E

Relative: Higher

Actual: 27 ft.

SEMS Archive:

Site ID:	0902686
EPA ID:	CAT080013618
Cong District:	13
FIPS Code:	06085
FF:	N
NPL:	Not on the NPL
Non NPL Status:	NFRAP-Site does not qualify for the NPL based on existing information
Latitude:	37.345
Longitude:	-121.946667

SEMS Archive Detail:

Region:	09
Site ID:	0902686
EPA ID:	CAT080013618
Site Name:	MONOLITHIC MEMORIES
NPL:	N
FF:	N
OU:	00
Action Code:	VS
Action Name:	ARCH SITE
SEQ:	1
Start Date:	Not reported
Finish Date:	1987-11-01 05:00:00
Qual:	Not reported
Current Action Lead:	EPA Perf In-Hse

Region:	09
Site ID:	0902686
EPA ID:	CAT080013618
Site Name:	MONOLITHIC MEMORIES
NPL:	N
FF:	N
OU:	00
Action Code:	DS
Action Name:	DISCVRY
SEQ:	1
Start Date:	1986-05-01 04:00:00
Finish Date:	1986-05-01 04:00:00
Qual:	Not reported
Current Action Lead:	EPA Perf

Region:	09
Site ID:	0902686
EPA ID:	CAT080013618
Site Name:	MONOLITHIC MEMORIES
NPL:	N
FF:	N
OU:	00
Action Code:	PA

MONOLITHIC MEMORIES (Continued) **1000698148**

Action Name:	PA
SEQ:	1
Start Date:	Not reported
Finish Date:	1987-11-01 05:00:00
Qual:	N
Current Action Lead:	EPA Perf

RCRA-SQG:

Date form received by agency:	09/01/1996
Facility name:	EG AND G IC SENSORS
Facility address:	2175 MISSION COLLEGE BLVD NORTH SIDE SANTA CLARA, CA 95054
EPA ID:	CAT080013618
Mailing address:	MCCARTHY BLVD MILPITAS, CA 95035
Contact:	Not reported
Contact address:	Not reported Not reported
Contact country:	US
Contact telephone:	Not reported
Contact email:	Not reported
EPA Region:	09
Land type:	Private
Classification:	Small Small Quantity Generator
Description:	Handler: generates more than 100 and less than 1000 kg of hazardous waste during any calendar month and accumulates less than 6000 kg of hazardous waste at any time; or generates 100 kg or less of hazardous waste during any calendar month, and accumulates more than 1000 kg of hazardous waste at any time

Owner/Operator Summary:

Owner/operator name:	EG AND G INC
Owner/operator address:	45 WILLAMS ST WELLESLEY, MA 02181
Owner/operator country:	Not reported
Owner/operator telephone:	617-431-4265
Owner/operator email:	Not reported
Owner/operator fax:	Not reported
Owner/operator extension:	Not reported
Legal status:	Private
Owner/Operator Type:	Owner
Owner/Op start date:	Not reported
Owner/Op end date:	Not reported

Owner/operator name:	NOT REQUIRED
Owner/operator address:	NOT REQUIRED NOT REQUIRED, ME 99999
Owner/operator country:	Not reported
Owner/operator telephone:	415-555-1212
Owner/operator email:	Not reported
Owner/operator fax:	Not reported
Owner/operator extension:	Not reported
Legal status:	Private
Owner/Operator Type:	Operator

MONOLITHIC MEMORIES (Continued) **1000698148**

Owner/Op start date: Not reported
Owner/Op end date: Not reported

Handler Activities Summary:
U.S. importer of hazardous waste: No
Mixed waste (haz. and radioactive): No
Recycler of hazardous waste: No
Transporter of hazardous waste: No
Treater, storer or disposer of HW: No
Underground injection activity: No
On-site burner exemption: No
Furnace exemption: No
Used oil fuel burner: No
Used oil processor: No
User oil refiner: No
Used oil fuel marketer to burner: No
Used oil Specification marketer: No
Used oil transfer facility: No
Used oil transporter: No

Historical Generators:
Date form received by agency: 09/01/1996
Site name: EG AND G IC SENSORS
Classification: Small Quantity Generator

Date form received by agency: 03/02/1992
Site name: ADVANCED MICRO DEVICES, INC.
Classification: Large Quantity Generator

Date form received by agency: 04/03/1991
Site name: ADVANCED MICRO DEVICES INC
Classification: Large Quantity Generator

Facility Has Received Notices of Violations:
Regulation violated: Not reported
Area of violation: Generators - General
Date violation determined: 05/22/1984
Date achieved compliance: 05/30/1984
Violation lead agency: State
Enforcement action: WRITTEN INFORMAL
Enforcement action date: 05/30/1984
Enf. disposition status: Not reported
Enf. disp. status date: Not reported
Enforcement lead agency: State
Proposed penalty amount: Not reported
Final penalty amount: Not reported
Paid penalty amount: Not reported

Evaluation Action Summary:
Evaluation date: 05/22/1984
Evaluation: COMPLIANCE EVALUATION INSPECTION ON-SITE
Area of violation: Generators - General
Date achieved compliance: 05/30/1984
Evaluation lead agency: State

20 SSW 1/4-1/2 0.368 mi. 1945 ft. | **INTEL CORP. #D2 - SANTA CLARA**
2200 MISSION COLLEGE BOULEVARD
SANTA CLARA, CA 95054 | **CA ENVIROSTOR** | **S110493941**
N/A

Relative: Higher

Actual: 27 ft.

ENVIROSTOR:

Facility ID:	71002115
Status:	Inactive - Needs Evaluation
Status Date:	Not reported
Site Code:	Not reported
Site Type:	Tiered Permit
Site Type Detailed:	Tiered Permit
Acres:	Not reported
NPL:	NO
Regulatory Agencies:	NONE SPECIFIED
Lead Agency:	NONE SPECIFIED
Program Manager:	Not reported
Supervisor:	Not reported
Division Branch:	Cleanup Berkeley
Assembly:	25
Senate:	10
Special Program:	Not reported
Restricted Use:	NO
Site Mgmt Req:	NONE SPECIFIED
Funding:	Not reported
Latitude:	37.38759
Longitude:	-121.9637
APN:	NONE SPECIFIED
Past Use:	NONE SPECIFIED
Potential COC:	NONE SPECIFIED
Confirmed COC:	NONE SPECIFIED
Potential Description:	NONE SPECIFIED
Alias Name:	CAD000626697
Alias Type:	EPA Identification Number
Alias Name:	110018976991
Alias Type:	EPA (FRS #)
Alias Name:	71002115
Alias Type:	Envirostor ID Number

Completed Info:

Completed Area Name:	Not reported
Completed Sub Area Name:	Not reported
Completed Document Type:	Not reported
Completed Date:	Not reported
Comments:	Not reported
Future Area Name:	Not reported
Future Sub Area Name:	Not reported
Future Document Type:	Not reported
Future Due Date:	Not reported
Schedule Area Name:	Not reported
Schedule Sub Area Name:	Not reported
Schedule Document Type:	Not reported
Schedule Due Date:	Not reported
Schedule Revised Date:	Not reported

21 SE 1/4-1/2 0.405 mi. 2138 ft.

AGNEWS DEVELOPMENTAL CENTER 1
MONTAGUE & LAFAYETTE
SANTA CLARA, CA 95054

CA LUST
CA HIST LUST
CA CERS

S105193401
N/A

Relative: Higher

Actual: 26 ft.

LUST REG 2:

Region:	2
Facility Id:	Not reported
Facility Status:	Case Closed
Case Number:	06S1W23M01f
How Discovered:	Not reported
Leak Cause:	Not reported
Leak Source:	Not reported
Date Leak Confirmed:	Not reported
Oversight Program:	LUST
Prelim. Site Assesment Wokplan Submitted:	Not reported
Preliminary Site Assesment Began:	3/22/1990
Pollution Characterization Began:	7/25/1990
Pollution Remediation Plan Submitted:	Not reported
Date Remediation Action Underway:	Not reported
Date Post Remedial Action Monitoring Began:	Not reported

HIST LUST SANTA CLARA:

Region:	SANTA CLARA
Region Code:	2
SCVWD ID:	06S1W23M01
Oversite Agency:	SCVWD
Date Listed:	1988-01-01 00:00:00
Closed Date:	2000-09-26 00:00:00

CERS TANKS:

Site ID:	188173
CERS ID:	T0608522350
CERS Description:	Leaking Underground Storage Tank Cleanup Site

Affiliation:

Affiliation Type Desc:	Regional Board Caseworker
Entity Name:	Regional Water Board - SAN FRANCISCO BAY RWQCB (REGION 2)
Entity Title:	Not reported
Affiliation Address:	1515 CLAY ST SUITE 1400
Affiliation City:	OAKLAND
Affiliation State:	CA
Affiliation Country:	Not reported
Affiliation Zip:	Not reported
Affiliation Phone:	Not reported

Affiliation Type Desc:	Local Agency Caseworker
Entity Name:	UST CASE WORKER - SANTA CLARA COUNTY LOP
Entity Title:	Not reported
Affiliation Address:	1555 Berger Drive, Suite 300
Affiliation City:	SAN JOSE
Affiliation State:	CA
Affiliation Country:	Not reported
Affiliation Zip:	Not reported
Affiliation Phone:	4089183400

22 East 1/4-1/2 0.435 mi. 2298 ft. | **AGNEW DEVELOPMENT CENTER**
UNKNOWN AVE A & LICK MILL
SANTA CLARA, CA 95054 | **CA HIST CORTESE** | **S103890638**
N/A

Relative: Lower

Actual: 21 ft.

HIST CORTESE:

Region:	CORTESE
Facility County Code:	43
Reg By:	LTNKA
Reg Id:	43-0855

F23 SSE 1/4-1/2 0.445 mi. 2350 ft. | **CEMEX CONSTRUCTION MATERIALS PACIFIC LLC**
1555 RUSSELL AVE
SANTA CLARA, CA 95054

Site 1 of 2 in cluster F

CA LUST
CA HIST LUST
CA AST
CA HIST CORTESE
CA NPDES
CA WDS
CA CIWQS

1000222474
N/A

Relative: Higher

Actual: 26 ft.

LUST:

Lead Agency:	SANTA CLARA COUNTY LOP
Case Type:	LUST Cleanup Site
Geo Track:	http://geotracker.waterboards.ca.gov/profile_report.asp?global_id=T0608500840
Global Id:	T0608500840
Latitude:	37.3878732359177
Longitude:	-121.955924034119
Status:	Completed - Case Closed
Status Date:	04/30/2013
Case Worker:	Not reported
RB Case Number:	07-025
Local Agency:	Not reported
File Location:	All Files are on GeoTracker or in the Local Agency Database
Local Case Number:	06S1W27B01f
Potential Media Affect:	Other Groundwater (uses other than drinking water)
Potential Contaminants of Concern:	Diesel, Gasoline
Site History:	January 1984: 2 groundwater monitoring wells, MW-1 and MW-2, were installed by EMCON Associates in the southwest portion of the site. This area is no longer owned by CEMEX. The monitoring wells were installed to detect leakage from an adjacent underground storage tank (UST) cluster consisting of two 6,000-gallon diesel USTs (Tank A and Tank B) one 10,000-gallon diesel UST (Tank C), and one 12,000-gallon diesel UST. Following installation, minor fuel hydrocarbon concentrations in the diesel range were detected in groundwater samples collected from MW-2. No fuel hydrocarbons were detected in groundwater samples collected from MW-1. 1986: 2 additional monitoring wells were installed by HMMP, Inc. in the northwest portion of the site in proximity to a 10,000-gallon UST used to store gasoline. These wells were identified as MW-1 and MW-2 by HMMP, Inc. For clarity, this report refers to these wells as MW-3 and MW-4. An October 6, 1986 report prepared by HMMP, Inc., detailing the well installation, indicated that liquid-phase fuel hydrocarbon was encountered in one or both well borings. August 1987: Water was discovered in the 10,000-gallon and 6,000-gallon USTs in proximity to MW-1 and MW-2 in the southwest portion of the site. This area is no longer owned by CEMEX. January 1988: Three of the four USTs located in the southwest portion of the site were removed: specifically, the two 6,000-gallon USTs and the 10,000-gallon UST (RMC Lonestar, 1988). This area is no longer owned by CEMEX. Approximately 300 cubic yards of impacted soil were over-excavated as part of the UST removals. The

CEMEX CONSTRUCTION MATERIALS PACIFIC LLC (Continued) **1000222474**

10,000-gallon UST was observed to have several corrosion holes. No corrosion holes or other features were observed in the two 6,000-gallon USTs. Groundwater was observed in the UST removal excavation at 10 feet below ground surface (bgs), and had a thick brown coating of floating petroleum emulsion. Analyses of soil samples collected from the sidewalls and during over-excavation activities detected primarily diesel range fuel hydrocarbons. September 1988: Three inches of liquid-phase fuel hydrocarbon was discovered in MW-3 on September 23 (CEMEX, 2006). On September 27, an Unauthorized Release Report was submitted to the Santa Clara Fire Department. April 1989: Levine-Fricke installed monitoring wells LF-1, LF-2 and LF-3. April 1990: Three additional monitoring wells (PS-1, LF-5 and LF-6) were installed by Levine-Fricke. Groundwater monitoring and sampling of these wells began following installation, and continued until their abandonment in June 1998. 1990: J R Associates conducted a geophysical survey, apparently for identifying unknown USTs on the site. No indications of the presence of USTs were evident based on survey results. In November 1990, the 10,000-gallon UST at the batch plant site was removed to allow construction of a cul-de-sac at the end of Russell Avenue. Some soil impact was evident around the UST, apparently caused by overfilling. Over-excavation of impacted soil continued until January 1991, when the removal excavation and over-excavated area was backfilled. October 1991: A liquid-phase fuel hydrocarbon recovery well was installed in proximity to the 10,000-gallon gasoline UST in the northwest portion of the site. The unit operated until February 1992, by which time recovery of liquid-phase fuel hydrocarbon had diminished. March 1992: The 10,000-gallon gasoline UST was removed. Over-excavation of impacted soils was extensive. During over-excavation activities, an additional UST, previously unknown and believed to have stored waste oil, was encountered and removed. As much impacted soil and groundwater as possible was removed from the excavation and over-excavated areas, and the removal excavation was backfilled and closed. Both MW-3 and MW-4 were destroyed during UST removal activities. Also in March 1992, the remaining 12,000-gallon UST in the southwest portion of the site was removed. This area is no longer owned by CEMEX. The UST was observed to be in good condition on removal, with no corrosion holes or other features. Analyses of soil samples collected from the removal excavation did not detect fuel hydrocarbons. One groundwater sample was collected from the removal excavation. Analyses of this sample detected low concentrations of TPH-d. Based on soil sample results, no over-excavation was conducted, and the UST removal excavation was backfilled with imported clean material. During UST removal, well MW-1 was destroyed. April 1992: A groundwater sample was collected from monitoring well LF-4. Analyses did not detect fuel hydrocarbons in the sample. Monitoring well LF-4 was installed in an area no longer owned by CEMEX. August 1992: Groundwater samples were collected from wells LF-4 and MW-2. Analyses of the LF-4 sample did not detect fuel hydrocarbons, but minor concentrations of TPH-d were detected in the sample from MW-2. August 1998: All West Environmental, Inc. submitted a Site Closure Request to the Santa Clara Valley Water District (SCVWD), the regulatory Lead Investigating Agency (LIA) at the time the Site Closure Request was submitted. July 1999: Permits for destruction of the six monitoring wells were issued by the SCVWD and in July 1999 the destruction was completed. Sometime in late 1999, the SCVWD requested collection of soil and groundwater samples from

CEMEX CONSTRUCTION MATERIALS PACIFIC LLC (Continued) **1000222474**

one sampling location, SC-1. Analyses of the soil and groundwater samples did not detect fuel hydrocarbon oxygenates, but did detect significant concentrations of total petroleum hydrocarbons as gasoline (TPH-g). August 2002: Four monitoring wells were installed: RMC-1, RMC-2, RMC-3 and RMC-4. Locations were chosen to evaluate the local groundwater gradient and to detect any off-site migration of fuel-hydrocarbonimpacted groundwater. During well borehole drilling for RMC-3, an 8-foot-thick zone of fuel hydrocarbon impacted backfill material was encountered. Analyses of soil samples collected during well borehole drilling detected significant concentrations of TPH as diesel (TPH-d) and moderate concentrations of TPH-g. No UST is known to exist in this area. The four monitoring wells were sampled in April 2003, October 2005, November 2005, February 2006, May 2006 and November 2006. Presently, these wells are monitored and sampled quarterly. Analytical results for groundwater samples collected from well RMC-3 are consistently elevated relative to groundwater samples collected from other wells. November 2006: CEMEX implemented the workplan to delineate the lateral and verical extent of fuel-hydrocarbon-impacted soil in proximity to well RMC-3. A total of 22 soil borings (SC-1 through SC-22) were continuously cored. Soil and groundwater samples were collected from the borings for laboratory analyses. May 2007: SOMA reported results of the soil and groundwater investigation conducted in November 2006, which identified fuel-hydrocarbonimpacted soil and groundwater north, south, east and southwest of monitoring well RMC-3. The lateral extent of fuel-hydrocarbon impact in groundwater extends east and hydraulically downgradient of RMC-3 and beyond the east limits of the sampling grid established for this investigation. The lateral extent of fuel-hydrocarbon impact in this area of the site is therefore unknown. October 2007: SOMA conducted an extensive investigation using cone penetrometer test (CPT) and membrane interface probe (MIP) to evaluate the hydrogeology and distribution of chemicals beneath the site. Lithologic logs of CPT/MIP boreholes were utilized to construct two geologic cross-sections. The cross-sections suggest that the aquifer system beneath the site is composed of three water-bearing zones (WBZs) and that the existing monitoring wells are completed only in the First WBZ. The existing wells are located off the chemical plume, except for RMC-3. As such, historical groundwater monitoring data has limited value. Results ofthe groundwater investigation showed elevated levels of TPH-g and TPH-d in the First WBZ. The reported maximum concentration of TPH-d in the First WBZ is 5,800,000 "g/L, compared to the corresponding ESL of 2,500 "g/L (residual fuels), for groundwater that is not a current or potential drinking water source. The reported concentration of TPH-g in groundwater is also significantly higher than ESL values set forth by the California Regional Water Quality Control Board (CRWQCB). It appears that the current chemical plume is contained within site boundaries. However, results of the previous investigation indicated that TPH-d has migrated downward and impacted the Second WBZ. Results for groundwater samples collected from the Third WBZ did not indicate concentrations of TPH-g, TPH-d, or BTEX (benzene, toluene, ethylbenzene, total xylenes) above laboratory-detection limits. Results of an underground utility conduit study indicated that utility conduits are not acting as preferential flow paths. Results of the previous investigation indicated the presence of a number of water supply wells within a half-mile radius of the site. These wells are used for domestic, municipal and industrial purposes. The closest

CEMEX CONSTRUCTION MATERIALS PACIFIC LLC (Continued) **1000222474**

water supply well is located more than 2,000 feet crossgradient from the site. As such, future impact of site-related chemicals on the water supply wells is highly unlikely. May-October 2008: SOMA oversaw installation of six monitoring wells in July 2008. Three shallow groundwater monitoring wells (MW-1S, MW-2S, and MW-3S) were completed within the First WBZ and three deep groundwater monitoring wells (MW-1D, MW-2D, and MW-3D) were completed within the Second WBZ. A multi phase extraction pilot test was conducted at the site in September 2008. Results of the pilot test are included in SOMAs report Installation of Groundwater Monitoring Wells, Multi-Phase Extraction Pilot Testing, and Update of Site Conceptual Model dated October 16, 2008. 2010 In October, wells RMC3, MW1S, MW1D, MW3S and MW3D were destroyed. The wells were located in the area to be excavated. Excavation of soil in this area began in October and continued through November. Approximately 770 tons of soil were removed from the site. Confirmation soil samples were collected throughout the excavation process. Confirmation soil samples collected from the extents of the excavation were reported to contain maximum concentrations of 22 ppm TPHg, 7,600 ppm TPHd, 6,400 ppm TOG, 0.094 ppm Toluene, 0.0087 ppm Ethylbenzene, and 0.53 ppm Xylenes. Approximately 16,000 gallons of groundwater were extracted from the excavation, treated and discharged to the sanitary sewer. Following excavation, a horizontal well was installed within the excavation with two risers and was designated as well R1. Verification groundwater monitoring was conducted after the excavation work was completed. 2012 In March, the final groundwater monitoring event was conducted and reported a maximum concentration of 140 ppb TPHd; all other constituents were not reported to be present above the laboratory reporting limits.

LUST:

Global Id:	T0608500840
Contact Type:	Regional Board Caseworker
Contact Name:	Regional Water Board
Organization Name:	SAN FRANCISCO BAY RWQCB (REGION 2)
Address:	1515 CLAY ST SUITE 1400
City:	OAKLAND
Email:	Not reported
Phone Number:	Not reported

LUST:

Global Id:	T0608500840
Action Type:	RESPONSE
Date:	02/28/2013
Action:	Well Destruction Report
Global Id:	T0608500840
Action Type:	ENFORCEMENT
Date:	05/29/2008
Action:	Warning Letter - #809250
Global Id:	T0608500840
Action Type:	ENFORCEMENT
Date:	11/24/2008
Action:	Staff Letter
Global Id:	T0608500840

CEMEX CONSTRUCTION MATERIALS PACIFIC LLC (Continued) **1000222474**

Action Type: ENFORCEMENT
Date: 09/26/2008
Action: Staff Letter

Global Id: T0608500840
Action Type: ENFORCEMENT
Date: 05/28/2008
Action: Staff Letter - #808250

Global Id: T0608500840
Action Type: ENFORCEMENT
Date: 10/27/2008
Action: Staff Letter

Global Id: T0608500840
Action Type: RESPONSE
Date: 08/31/2007
Action: Soil and Water Investigation Workplan

Global Id: T0608500840
Action Type: ENFORCEMENT
Date: 10/16/2008
Action: Staff Letter

Global Id: T0608500840
Action Type: Other
Date: 02/26/1988
Action: Leak Reported

Global Id: T0608500840
Action Type: RESPONSE
Date: 04/28/2008
Action: Soil and Water Investigation Workplan

Global Id: T0608500840
Action Type: RESPONSE
Date: 05/20/2006
Action: Interim Remedial Action Plan

Global Id: T0608500840
Action Type: ENFORCEMENT
Date: 06/22/2009
Action: Staff Letter

Global Id: T0608500840
Action Type: RESPONSE
Date: 04/30/2009
Action: Monitoring Report - Quarterly

Global Id: T0608500840
Action Type: RESPONSE
Date: 01/30/2009
Action: Monitoring Report - Quarterly

Global Id: T0608500840
Action Type: RESPONSE
Date: 06/16/2009

CEMEX CONSTRUCTION MATERIALS PACIFIC LLC (Continued) **1000222474**

Action: Soil and Water Investigation Workplan

Global Id: T0608500840
Action Type: RESPONSE
Date: 10/16/2008
Action: Soil and Water Investigation Report

Global Id: T0608500840
Action Type: RESPONSE
Date: 10/21/1994
Action: Other Report / Document

Global Id: T0608500840
Action Type: RESPONSE
Date: 11/17/2006
Action: Soil and Water Investigation Report

Global Id: T0608500840
Action Type: RESPONSE
Date: 02/15/2008
Action: Other Report / Document

Global Id: T0608500840
Action Type: RESPONSE
Date: 12/31/2007
Action: Soil and Water Investigation Report

Global Id: T0608500840
Action Type: RESPONSE
Date: 07/11/2007
Action: Soil and Water Investigation Workplan

Global Id: T0608500840
Action Type: RESPONSE
Date: 05/17/2007
Action: Soil and Water Investigation Report

Global Id: T0608500840
Action Type: REMEDIATION
Date: 01/13/1988
Action: Excavation

Global Id: T0608500840
Action Type: ENFORCEMENT
Date: 04/07/2010
Action: Staff Letter

Global Id: T0608500840
Action Type: ENFORCEMENT
Date: 06/04/2010
Action: Staff Letter

Global Id: T0608500840
Action Type: ENFORCEMENT
Date: 07/02/2010
Action: Notification - Public Participation Document

CEMEX CONSTRUCTION MATERIALS PACIFIC LLC (Continued) **1000222474**

Global Id: T0608500840
Action Type: ENFORCEMENT
Date: 05/18/2011
Action: Staff Letter

Global Id: T0608500840
Action Type: ENFORCEMENT
Date: 08/10/2010
Action: Staff Letter

Global Id: T0608500840
Action Type: ENFORCEMENT
Date: 01/17/2012
Action: Staff Letter

Global Id: T0608500840
Action Type: ENFORCEMENT
Date: 04/30/2013
Action: Closure/No Further Action Letter

Global Id: T0608500840
Action Type: ENFORCEMENT
Date: 08/20/2012
Action: Staff Letter

Global Id: T0608500840
Action Type: ENFORCEMENT
Date: 12/18/2012
Action: Staff Letter

Global Id: T0608500840
Action Type: ENFORCEMENT
Date: 07/16/2012
Action: Staff Letter

Global Id: T0608500840
Action Type: RESPONSE
Date: 11/16/2009
Action: CAP/RAP - Feasibility Study Report

Global Id: T0608500840
Action Type: RESPONSE
Date: 10/30/2010
Action: Monitoring Report - Semi-Annually

Global Id: T0608500840
Action Type: RESPONSE
Date: 04/30/2010
Action: Monitoring Report - Semi-Annually

Global Id: T0608500840
Action Type: RESPONSE
Date: 10/30/2009
Action: Monitoring Report - Semi-Annually

Global Id: T0608500840
Action Type: RESPONSE

CEMEX CONSTRUCTION MATERIALS PACIFIC LLC (Continued) **1000222474**

Date: 06/10/2008
Action: Monitoring Report - Quarterly

Global Id: T0608500840
Action Type: RESPONSE
Date: 10/30/2008
Action: Monitoring Report - Quarterly

Global Id: T0608500840
Action Type: RESPONSE
Date: 04/30/2011
Action: Monitoring Report - Semi-Annually

Global Id: T0608500840
Action Type: RESPONSE
Date: 05/28/2010
Action: CAP/RAP - Other Report

Global Id: T0608500840
Action Type: RESPONSE
Date: 10/30/2011
Action: Monitoring Report - Semi-Annually

Global Id: T0608500840
Action Type: RESPONSE
Date: 06/30/2008
Action: Monitoring Report - Quarterly

Global Id: T0608500840
Action Type: RESPONSE
Date: 07/08/2010
Action: CAP/RAP - Other Report

Global Id: T0608500840
Action Type: REMEDIATION
Date: 10/20/2010
Action: Excavation

Global Id: T0608500840
Action Type: Other
Date: 01/13/1988
Action: Leak Discovery

Global Id: T0608500840
Action Type: RESPONSE
Date: 07/03/2006
Action: Soil and Water Investigation Workplan

Global Id: T0608500840
Action Type: RESPONSE
Date: 08/20/1991
Action: Tank Removal Workplan

Global Id: T0608500840
Action Type: RESPONSE
Date: 07/02/2010
Action: Correspondence

CEMEX CONSTRUCTION MATERIALS PACIFIC LLC (Continued) **1000222474**

Global Id: T0608500840
Action Type: RESPONSE
Date: 04/30/2012
Action: Monitoring Report - Quarterly

Global Id: T0608500840
Action Type: ENFORCEMENT
Date: 01/08/2008
Action: Staff Letter - #8081

Global Id: T0608500840
Action Type: ENFORCEMENT
Date: 03/04/2008
Action: Staff Letter - #804020

Global Id: T0608500840
Action Type: RESPONSE
Date: 09/17/2010
Action: Other Report / Document

Global Id: T0608500840
Action Type: RESPONSE
Date: 11/20/2007
Action: Correspondence

Global Id: T0608500840
Action Type: RESPONSE
Date: 12/18/2012
Action: Correspondence

Global Id: T0608500840
Action Type: RESPONSE
Date: 05/13/2011
Action: Remedial Progress Report

Global Id: T0608500840
Action Type: RESPONSE
Date: 10/19/1994
Action: Preliminary Site Assessment Report

Global Id: T0608500840
Action Type: ENFORCEMENT
Date: 08/27/2007
Action: Staff Letter - #70728

Global Id: T0608500840
Action Type: ENFORCEMENT
Date: 08/21/1991
Action: Notice of Responsibility - #40349

Global Id: T0608500840
Action Type: ENFORCEMENT
Date: 09/19/1994
Action: Staff Letter - #32096

Global Id: T0608500840
Action Type: ENFORCEMENT

CEMEX CONSTRUCTION MATERIALS PACIFIC LLC (Continued) **1000222474**

Date: 09/12/2005
Action: Warning Letter

Global Id: T0608500840
Action Type: ENFORCEMENT
Date: 12/29/2005
Action: Staff Letter

Global Id: T0608500840
Action Type: ENFORCEMENT
Date: 07/20/2007
Action: Staff Letter - #70027

Global Id: T0608500840
Action Type: ENFORCEMENT
Date: 05/24/2007
Action: Staff Letter - #704250

Global Id: T0608500840
Action Type: ENFORCEMENT
Date: 07/10/2006
Action: Staff Letter - #600170

Global Id: T0608500840
Action Type: RESPONSE
Date: 07/29/2011
Action: Monitoring Report - Quarterly

Global Id: T0608500840
Action Type: RESPONSE
Date: 10/29/2011
Action: Monitoring Report - Quarterly

Global Id: T0608500840
Action Type: RESPONSE
Date: 01/29/2012
Action: Monitoring Report - Quarterly

Global Id: T0608500840
Action Type: RESPONSE
Date: 09/14/1992
Action: Tank Removal Report / UST Sampling Report

Global Id: T0608500840
Action Type: RESPONSE
Date: 03/01/1991
Action: Other Report / Document

Global Id: T0608500840
Action Type: RESPONSE
Date: 06/16/2009
Action: Other Workplan

Global Id: T0608500840
Action Type: RESPONSE
Date: 05/13/2008
Action: Other Workplan

CEMEX CONSTRUCTION MATERIALS PACIFIC LLC (Continued) **1000222474**

Global Id: T0608500840
Action Type: RESPONSE
Date: 04/28/2008
Action: Soil and Water Investigation Workplan

Global Id: T0608500840
Action Type: RESPONSE
Date: 07/10/2007
Action: Soil and Water Investigation Workplan

Global Id: T0608500840
Action Type: RESPONSE
Date: 09/27/1988
Action: Unauthorized Release Form

Global Id: T0608500840
Action Type: RESPONSE
Date: 02/09/2005
Action: Verbal Communication

Global Id: T0608500840
Action Type: RESPONSE
Date: 04/19/2012
Action: Monitoring Report - Quarterly

Global Id: T0608500840
Action Type: Other
Date: 01/13/1988
Action: Leak Stopped

Global Id: T0608500840
Action Type: RESPONSE
Date: 12/18/1999
Action: Other Report / Document

Global Id: T0608500840
Action Type: RESPONSE
Date: 10/16/2008
Action: Well Installation Report

Global Id: T0608500840
Action Type: RESPONSE
Date: 03/06/2008
Action: Other Report / Document

Global Id: T0608500840
Action Type: RESPONSE
Date: 12/04/2009
Action: CAP/RAP - Other Report

Global Id: T0608500840
Action Type: RESPONSE
Date: 12/14/2007
Action: Other Report / Document

Global Id: T0608500840
Action Type: RESPONSE

CEMEX CONSTRUCTION MATERIALS PACIFIC LLC (Continued) **1000222474**

Date: 04/26/2013
Action: Well Destruction Report

LUST:
Global Id: T0608500840
Status: Completed - Case Closed
Status Date: 04/30/2013

Global Id: T0608500840
Status: Open - Case Begin Date
Status Date: 08/06/1986

Global Id: T0608500840
Status: Open - Eligible for Closure
Status Date: 08/20/2012

Global Id: T0608500840
Status: Open - Remediation
Status Date: 10/20/2010

Global Id: T0608500840
Status: Open - Site Assessment
Status Date: 08/06/1986

Global Id: T0608500840
Status: Open - Site Assessment
Status Date: 08/15/1989

Global Id: T0608500840
Status: Open - Verification Monitoring
Status Date: 06/23/2011

LUST REG 2:
Region: 2
Facility Id: Not reported
Facility Status: Pollution Characterization
Case Number: 06S1W27B01f
How Discovered: Not reported
Leak Cause: Not reported
Leak Source: Not reported
Date Leak Confirmed: Not reported
Oversight Program: LUST
Prelim. Site Assesment Wokplan Submitted: Not reported
Preliminary Site Assesment Began: 8/6/1986
Pollution Characterization Began: 8/15/1989
Pollution Remediation Plan Submitted: Not reported
Date Remediation Action Underway: Not reported
Date Post Remedial Action Monitoring Began: Not reported

LUST SANTA CLARA:
Region: SANTA CLARA
SCVWD ID: 06S1W27B01F
Date Closed: 04/30/2013
EDR Link ID: 06S1W27B01F

CEMEX CONSTRUCTION MATERIALS PACIFIC LLC (Continued) **1000222474**

HIST LUST SANTA CLARA:

Region:	SANTA CLARA
Region Code:	2
SCVWD ID:	06S1W27B01
Oversite Agency:	SCCDEH
Date Listed:	1989-01-01 00:00:00
Closed Date:	Not reported

AST:

Certified Unified Program Agencies:	Not reported
Owner:	CEMEX Construction Materials Pacific LLC
Total Gallons:	Not reported
CERSID:	10088473
Facility ID:	43-010-701597
Business Name:	CEMEX Construction Materials Pacific, LLC
Phone:	916-941-2920
Fax:	Not reported
Mailing Address:	5180 Golden Foorhill Parkway, Suite 200
Mailing Address City:	El Dorado Hills
Mailing Address State:	CA
Mailing Address Zip Code:	95762
Operator Name:	CEMEX Construction Materials Pacific LLC
Operator Phone:	916-941-2800
Owner Phone:	916-941-2800
Owner Mail Address:	5180 Golden Foothill Parkway, Suite 200
Owner State:	CA
Owner Zip Code:	95762
Owner Country:	United States
Property Owner Name:	CEMEX Construction Materials Pacific LLC
Property Owner Phone:	916-941-2800
Property Owner Mailing Address:	5180 Golden Foothill Parkway, Suite 200
Property Owner City:	El Dorado Hills
Property Owner Stat :	CA
Property Owner Zip Code:	95762
Property Owner Country:	United States
EPAID:	CAD982004384

HIST CORTESE:

Region:	CORTESE
Facility County Code:	43
Reg By:	LTNKA
Reg Id:	43-0826

Region:	CORTESE
Facility County Code:	43
Reg By:	LTNKA
Reg Id:	3259

NPDES:

Facility Status:	Not reported
NPDES Number:	Not reported
Region:	Not reported
Agency Number:	Not reported
Regulatory Measure ID:	Not reported
Place ID:	Not reported

CEMEX CONSTRUCTION MATERIALS PACIFIC LLC (Continued) **1000222474**

Order Number:	Not reported
WDID:	2 43I009442
Regulatory Measure Type:	Industrial
Program Type:	Not reported
Adoption Date Of Regulatory Measure:	Not reported
Effective Date Of Regulatory Measure:	Not reported
Termination Date Of Regulatory Measure:	Not reported
Expiration Date Of Regulatory Measure:	Not reported
Discharge Address:	Not reported
Discharge Name:	Not reported
Discharge City:	Not reported
Discharge State:	Not reported
Discharge Zip:	Not reported
Status:	Active
Status Date:	11/23/1992
Operator Name:	Cemex Construction Materials Pacific LLC
Operator Address:	2365 Iron Point Road Suite 120
Operator City:	Folsom
Operator State:	California
Operator Zip:	95630

NPDES as of 03/2018:

NPDES Number:	CAS000001
Status:	Active
Agency Number:	0
Region:	2
Regulatory Measure ID:	183997
Order Number:	97-03-DWQ
Regulatory Measure Type:	Enrollee
Place ID:	Not reported
WDID:	2 43I009442
Program Type:	Industrial
Adoption Date Of Regulatory Measure:	Not reported
Effective Date Of Regulatory Measure:	11/23/1992
Expiration Date Of Regulatory Measure:	Not reported
Termination Date Of Regulatory Measure:	Not reported
Discharge Name:	Cemex Construction Materials Pacific LLC
Discharge Address:	2365 Iron Point Road Suite 120
Discharge City:	Folsom
Discharge State:	California
Discharge Zip:	95630
Received Date:	Not reported
Processed Date:	Not reported
Status:	Not reported
Status Date:	Not reported
Place Size:	Not reported
Place Size Unit:	Not reported
Contact:	Not reported
Contact Title:	Not reported
Contact Phone:	Not reported
Contact Phone Ext:	Not reported
Contact Email:	Not reported
Operator Name:	Not reported
Operator Address:	Not reported
Operator City:	Not reported
Operator State:	Not reported
Operator Zip:	Not reported
Operator Contact:	Not reported

CEMEX CONSTRUCTION MATERIALS PACIFIC LLC (Continued) **1000222474**

Operator Contact Title:	Not reported
Operator Contact Phone:	Not reported
Operator Contact Phone Ext:	Not reported
Operator Contact Email:	Not reported
Operator Type:	Not reported
Developer:	Not reported
Developer Address:	Not reported
Developer City:	Not reported
Developer State:	Not reported
Developer Zip:	Not reported
Developer Contact:	Not reported
Developer Contact Title:	Not reported
Constype Linear Utility Ind:	Not reported
Emergency Phone:	Not reported
Emergency Phone Ext:	Not reported
Constype Above Ground Ind:	Not reported
Constype Below Ground Ind:	Not reported
Constype Cable Line Ind:	Not reported
Constype Comm Line Ind:	Not reported
Constype Commertial Ind:	Not reported
Constype Electrical Line Ind:	Not reported
Constype Gas Line Ind:	Not reported
Constype Industrial Ind:	Not reported
Constype Other Description:	Not reported
Constype Other Ind:	Not reported
Constype Recons Ind:	Not reported
Constype Residential Ind:	Not reported
Constype Transport Ind:	Not reported
Constype Utility Description:	Not reported
Constype Utility Ind:	Not reported
Constype Water Sewer Ind:	Not reported
Dir Discharge Uswater Ind:	Not reported
Receiving Water Name:	Not reported
Certifier:	Not reported
Certifier Title:	Not reported
Certification Date:	Not reported
Primary Sic:	Not reported
Secondary Sic:	Not reported
Tertiary Sic:	Not reported
NPDES Number:	Not reported
Status:	Not reported
Agency Number:	Not reported
Region:	2
Regulatory Measure ID:	183997
Order Number:	Not reported
Regulatory Measure Type:	Industrial
Place ID:	Not reported
WDID:	2 43I009442
Program Type:	Not reported
Adoption Date Of Regulatory Measure:	Not reported
Effective Date Of Regulatory Measure:	Not reported
Expiration Date Of Regulatory Measure:	Not reported
Termination Date Of Regulatory Measure:	Not reported
Discharge Name:	Not reported
Discharge Address:	Not reported
Discharge City:	Not reported

CEMEX CONSTRUCTION MATERIALS PACIFIC LLC (Continued) **1000222474**

Discharge State:	Not reported
Discharge Zip:	Not reported
Received Date:	05/09/2008
Processed Date:	11/23/1992
Status:	Active
Status Date:	11/23/1992
Place Size:	4.1
Place Size Unit:	Acres
Contact:	John Pipkin
Contact Title:	Area Manager
Contact Phone:	925-323-4827
Contact Phone Ext:	Not reported
Contact Email:	johnb.pipkin@cemex.com
Operator Name:	Cemex Construction Materials Pacific LLC
Operator Address:	Not reported
Operator City:	Not reported
Operator State:	Not reported
Operator Zip:	Not reported
Operator Contact:	Not reported
Operator Contact Title:	Not reported
Operator Contact Phone:	Not reported
Operator Contact Phone Ext:	Not reported
Operator Contact Email:	Not reported
Operator Type:	Private Individual
Developer:	Not reported
Developer Address:	Not reported
Developer City:	Not reported
Developer State:	California
Developer Zip:	Not reported
Developer Contact:	Not reported
Developer Contact Title:	Not reported
Constype Linear Utility Ind:	Not reported
Emergency Phone:	Not reported
Emergency Phone Ext:	Not reported
Constype Above Ground Ind:	Not reported
Constype Below Ground Ind:	Not reported
Constype Cable Line Ind:	Not reported
Constype Comm Line Ind:	Not reported
Constype Commertial Ind:	Not reported
Constype Electrical Line Ind:	Not reported
Constype Gas Line Ind:	Not reported
Constype Industrial Ind:	Not reported
Constype Other Description:	Not reported
Constype Other Ind:	Not reported
Constype Recons Ind:	Not reported
Constype Residential Ind:	Not reported
Constype Transport Ind:	Not reported
Constype Utility Description:	Not reported
Constype Utility Ind:	Not reported
Constype Water Sewer Ind:	Not reported
Dir Discharge Uswater Ind:	N
Receiving Water Name:	Guadalupe Slough
Certifier:	Brian Mastin
Certifier Title:	Environmental Manager
Certification Date:	31-AUG-15
Primary Sic:	3273-Ready-Mixed Concrete
Secondary Sic:	Not reported

CEMEX CONSTRUCTION MATERIALS PACIFIC LLC (Continued) **1000222474**

Tertiary Sic:	3273-Ready-Mixed Concrete
Facility Status:	Active
NPDES Number:	CAS000001
Region:	2
Agency Number:	0
Regulatory Measure ID:	183997
Place ID:	Not reported
Order Number:	97-03-DWQ
WDID:	2 43I009442
Regulatory Measure Type:	Enrollee
Program Type:	Industrial
Adoption Date Of Regulatory Measure:	Not reported
Effective Date Of Regulatory Measure:	11/23/1992
Termination Date Of Regulatory Measure:	Not reported
Expiration Date Of Regulatory Measure:	Not reported
Discharge Address:	2365 Iron Point Road Suite 120
Discharge Name:	Cemex Construction Materials Pacific LLC
Discharge City:	Folsom
Discharge State:	California
Discharge Zip:	95630
Status:	Not reported
Status Date:	Not reported
Operator Name:	Not reported
Operator Address:	Not reported
Operator City:	Not reported
Operator State:	Not reported
Operator Zip:	Not reported

NPDES as of 03/2018:

NPDES Number:	CAS000001
Status:	Active
Agency Number:	0
Region:	2
Regulatory Measure ID:	183997
Order Number:	97-03-DWQ
Regulatory Measure Type:	Enrollee
Place ID:	Not reported
WDID:	2 43I009442
Program Type:	Industrial
Adoption Date Of Regulatory Measure:	Not reported
Effective Date Of Regulatory Measure:	11/23/1992
Expiration Date Of Regulatory Measure:	Not reported
Termination Date Of Regulatory Measure:	Not reported
Discharge Name:	Cemex Construction Materials Pacific LLC
Discharge Address:	2365 Iron Point Road Suite 120
Discharge City:	Folsom
Discharge State:	California
Discharge Zip:	95630
Received Date:	Not reported
Processed Date:	Not reported
Status:	Not reported
Status Date:	Not reported
Place Size:	Not reported
Place Size Unit:	Not reported
Contact:	Not reported
Contact Title:	Not reported

CEMEX CONSTRUCTION MATERIALS PACIFIC LLC (Continued) **1000222474**

Contact Phone:	Not reported
Contact Phone Ext:	Not reported
Contact Email:	Not reported
Operator Name:	Not reported
Operator Address:	Not reported
Operator City:	Not reported
Operator State:	Not reported
Operator Zip:	Not reported
Operator Contact:	Not reported
Operator Contact Title:	Not reported
Operator Contact Phone:	Not reported
Operator Contact Phone Ext:	Not reported
Operator Contact Email:	Not reported
Operator Type:	Not reported
Developer:	Not reported
Developer Address:	Not reported
Developer City:	Not reported
Developer State:	Not reported
Developer Zip:	Not reported
Developer Contact:	Not reported
Developer Contact Title:	Not reported
Constype Linear Utility Ind:	Not reported
Emergency Phone:	Not reported
Emergency Phone Ext:	Not reported
Constype Above Ground Ind:	Not reported
Constype Below Ground Ind:	Not reported
Constype Cable Line Ind:	Not reported
Constype Comm Line Ind:	Not reported
Constype Commertial Ind:	Not reported
Constype Electrical Line Ind:	Not reported
Constype Gas Line Ind:	Not reported
Constype Industrial Ind:	Not reported
Constype Other Description:	Not reported
Constype Other Ind:	Not reported
Constype Recons Ind:	Not reported
Constype Residential Ind:	Not reported
Constype Transport Ind:	Not reported
Constype Utility Description:	Not reported
Constype Utility Ind:	Not reported
Constype Water Sewer Ind:	Not reported
Dir Discharge Uswater Ind:	Not reported
Receiving Water Name:	Not reported
Certifier:	Not reported
Certifier Title:	Not reported
Certification Date:	Not reported
Primary Sic:	Not reported
Secondary Sic:	Not reported
Tertiary Sic:	Not reported
NPDES Number:	Not reported
Status:	Not reported
Agency Number:	Not reported
Region:	2
Regulatory Measure ID:	183997
Order Number:	Not reported
Regulatory Measure Type:	Industrial
Place ID:	Not reported

CEMEX CONSTRUCTION MATERIALS PACIFIC LLC (Continued) **1000222474**

WDID:	2 43I009442
Program Type:	Not reported
Adoption Date Of Regulatory Measure:	Not reported
Effective Date Of Regulatory Measure:	Not reported
Expiration Date Of Regulatory Measure:	Not reported
Termination Date Of Regulatory Measure:	Not reported
Discharge Name:	Not reported
Discharge Address:	Not reported
Discharge City:	Not reported
Discharge State:	Not reported
Discharge Zip:	Not reported
Received Date:	05/09/2008
Processed Date:	11/23/1992
Status:	Active
Status Date:	11/23/1992
Place Size:	4.1
Place Size Unit:	Acres
Contact:	John Pipkin
Contact Title:	Area Manager
Contact Phone:	925-323-4827
Contact Phone Ext:	Not reported
Contact Email:	johnb.pipkin@cemex.com
Operator Name:	Cemex Construction Materials Pacific LLC
Operator Address:	Not reported
Operator City:	Not reported
Operator State:	Not reported
Operator Zip:	Not reported
Operator Contact:	Not reported
Operator Contact Title:	Not reported
Operator Contact Phone:	Not reported
Operator Contact Phone Ext:	Not reported
Operator Contact Email:	Not reported
Operator Type:	Private Individual
Developer:	Not reported
Developer Address:	Not reported
Developer City:	Not reported
Developer State:	California
Developer Zip:	Not reported
Developer Contact:	Not reported
Developer Contact Title:	Not reported
Constype Linear Utility Ind:	Not reported
Emergency Phone:	Not reported
Emergency Phone Ext:	Not reported
Constype Above Ground Ind:	Not reported
Constype Below Ground Ind:	Not reported
Constype Cable Line Ind:	Not reported
Constype Comm Line Ind:	Not reported
Constype Commertial Ind:	Not reported
Constype Electrical Line Ind:	Not reported
Constype Gas Line Ind:	Not reported
Constype Industrial Ind:	Not reported
Constype Other Description:	Not reported
Constype Other Ind:	Not reported
Constype Recons Ind:	Not reported
Constype Residential Ind:	Not reported
Constype Transport Ind:	Not reported
Constype Utility Description:	Not reported

CEMEX CONSTRUCTION MATERIALS PACIFIC LLC (Continued) **1000222474**

Constype Utility Ind:	Not reported
Constype Water Sewer Ind:	Not reported
Dir Discharge Uswater Ind:	N
Receiving Water Name:	Guadalupe Slough
Certifier:	Brian Mastin
Certifier Title:	Environmental Manager
Certification Date:	31-AUG-15
Primary Sic:	3273-Ready-Mixed Concrete
Secondary Sic:	Not reported
Tertiary Sic:	3273-Ready-Mixed Concrete

WDS:

Facility ID:	San Francisco Bay 43I009442
Facility Type:	Industrial - Facility that treats and/or disposes of liquid or semisolid wastes from any servicing, producing, manufacturing or processing operation of whatever nature, including mining, gravel washing, geothermal operations, air conditioning, ship building and repairing, oil production, storage and disposal operations, water pumping.
Facility Status:	Active - Any facility with a continuous or seasonal discharge that is under Waste Discharge Requirements.
NPDES Number:	CAS000001 The 1st 2 characters designate the state. The remaining 7 are assigned by the Regional Board
Subregion:	2
Facility Telephone:	4084268787
Facility Contact:	BLAKE BILL
Agency Name:	RMC PAC MATERIALS INC
Agency Address:	PO Box 5252
Agency City,St,Zip:	Pleasanton 945660452
Agency Contact:	SOSTARIC JOE
Agency Telephone:	9254268787
Agency Type:	Private
SIC Code:	0
SIC Code 2:	Not reported
Primary Waste Type:	Not reported
Primary Waste:	Not reported
Waste Type2:	Not reported
Waste2:	Not reported
Primary Waste Type:	Not reported
Secondary Waste:	Not reported
Secondary Waste Type:	Not reported
Design Flow:	0
Baseline Flow:	0
Reclamation:	Not reported
POTW:	Not reported
Treat To Water:	Minor Threat to Water Quality. A violation of a regional board order should cause a relatively minor impairment of beneficial uses compared to a major or minor threat. Not: All nurds without a TTWQ will be considered a minor threat to water quality unless coded at a higher Level. A Zero (0) may be used to code those NURDS that are found to represent no threat to water quality.
Complexity:	Category C - Facilities having no waste treatment systems, such as cooling water dischargers or thosewho must comply through best management practices, facilities with passive waste treatment and disposal systems, such as septic systems with subsurface disposal, or dischargers having waste storage systems with land disposal such as

CEMEX CONSTRUCTION MATERIALS PACIFIC LLC (Continued) **1000222474**

dairy waste ponds.

CIWQS:

Agency:	Cemex Construction Materials Pacific LLC
Agency Address:	2365 Iron Point Road Suite 120, Folsom, CA 95630
Place/Project Type:	Industrial - Ready-Mixed Concrete
SIC/NAICS:	Multiple
Region:	2
Program:	INDSTW
Regulatory Measure Status:	Active
Regulatory Measure Type:	Storm water industrial
Order Number:	2014-0057-DWQ
WDID:	2 43I009442
NPDES Number:	CAS000001
Adoption Date:	Not reported
Effective Date:	11/23/1992
Termination Date:	Not reported
Expiration/Review Date:	Not reported
Design Flow:	Not reported
Major/Minor:	Not reported
Complexity:	Not reported
TTWQ:	Not reported
Enforcement Actions within 5 years:	0
Violations within 5 years:	0
Latitude:	37.38729
Longitude:	-121.95694

G24 **REED & GRAHAM INC** **CA LUST** **U001601923**
SE **3800 BASSETT ST** **CA HIST LUST** **N/A**
1/4-1/2 **SANTA CLARA, CA 95054** **CA HIST UST**
0.448 mi.
2363 ft. **Site 1 of 2 in cluster G**

Relative:
Higher

Actual:
28 ft.

LUST REG 2:

Region:	2
Facility Id:	Not reported
Facility Status:	Case Closed
Case Number:	06S1W27B08f
How Discovered:	Not reported
Leak Cause:	Not reported
Leak Source:	Not reported
Date Leak Confirmed:	Not reported
Oversight Program:	LUST
Prelim. Site Assesment Wokplan Submitted:	Not reported
Preliminary Site Assesment Began:	10/15/1993
Pollution Characterization Began:	Not reported
Pollution Remediation Plan Submitted:	Not reported
Date Remediation Action Underway:	Not reported
Date Post Remedial Action Monitoring Began:	Not reported

HIST LUST SANTA CLARA:

Region:	SANTA CLARA
Region Code:	2
SCVWD ID:	06S1W27B08
Oversite Agency:	SCVWD
Date Listed:	1993-12-03 00:00:00
Closed Date:	1995-10-18 00:00:00

REED & GRAHAM INC (Continued) **U001601923**

HIST UST:

File Number:	Not reported
URL:	Not reported
Region:	STATE
Facility ID:	00000067622
Facility Type:	Other
Other Type:	ASPHALT SUPPLY
Contact Name:	TED ZAMUDIO
Telephone:	4089884551
Owner Name:	REED & GRAHAM INC
Owner Address:	690 SUNOL ST (P.O. BOX 5940)
Owner City,St,Zip:	SAN JOSE, CA 95150
Total Tanks:	0004
Tank Num:	001
Container Num:	1
Year Installed:	1964
Tank Capacity:	00008000
Tank Used for:	PRODUCT
Type of Fuel:	Not reported
Container Construction Thickness:	/8 2
Leak Detection:	None
Tank Num:	002
Container Num:	9
Year Installed:	1966
Tank Capacity:	00020000
Tank Used for:	PRODUCT
Type of Fuel:	Not reported
Container Construction Thickness:	3/8
Leak Detection:	Vapor Sniff Well
Tank Num:	003
Container Num:	10
Year Installed:	1966
Tank Capacity:	00020000
Tank Used for:	PRODUCT
Type of Fuel:	Not reported
Container Construction Thickness:	3/8
Leak Detection:	Vapor Sniff Well
Tank Num:	004
Container Num:	11
Year Installed:	1966
Tank Capacity:	00020000
Tank Used for:	PRODUCT
Type of Fuel:	Not reported
Container Construction Thickness:	3/8
Leak Detection:	Vapor Sniff Well

G25 **SANTA CLARA ASPHALT FACILITY** **CA LUST** **S103880733**
SE **3800 BASSETT ST** **CA HIST UST** **N/A**
1/4-1/2 **SANTA CLARA, CA 95054** **CA HIST CORTESE**
0.448 mi. **CA NPDES**
2363 ft. **Site 2 of 2 in cluster G** **CA CIWQS**
CA CERS

Relative:
Higher

Actual:
28 ft.

LUST:

Lead Agency:	SANTA CLARA COUNTY LOP
Case Type:	LUST Cleanup Site
Geo Track:	http://geotracker.waterboards.ca.gov/profile_report.asp?global_id=T0608501709
Global Id:	T0608501709
Latitude:	37.3887938787763
Longitude:	-121.955409049988
Status:	Completed - Case Closed
Status Date:	10/18/1995
Case Worker:	UST
RB Case Number:	Not reported
Local Agency:	SANTA CLARA COUNTY LOP
File Location:	All Files are on GeoTracker or in the Local Agency Database
Local Case Number:	Not reported
Potential Media Affect:	Other Groundwater (uses other than drinking water)
Potential Contaminants of Concern:	Diesel
Site History:	Not reported

LUST:

Global Id:	T0608501709
Contact Type:	Regional Board Caseworker
Contact Name:	Regional Water Board
Organization Name:	SAN FRANCISCO BAY RWQCB (REGION 2)
Address:	1515 CLAY ST SUITE 1400
City:	OAKLAND
Email:	Not reported
Phone Number:	Not reported

Global Id:	T0608501709
Contact Type:	Local Agency Caseworker
Contact Name:	UST CASE WORKER
Organization Name:	SANTA CLARA COUNTY LOP
Address:	1555 Berger Drive, Suite 300
City:	SAN JOSE
Email:	Not reported
Phone Number:	4089183400

LUST:

Global Id:	T0608501709
Action Type:	RESPONSE
Date:	03/21/1994
Action:	Other Report / Document

Global Id:	T0608501709
Action Type:	Other
Date:	10/15/1993
Action:	Leak Reported

Global Id:	T0608501709
Action Type:	ENFORCEMENT
Date:	12/13/1993
Action:	Notice of Responsibility - #40355

SANTA CLARA ASPHALT FACILITY (Continued) **S103880733**

Global Id: T0608501709
Action Type: ENFORCEMENT
Date: 10/18/1995
Action: Closure/No Further Action Letter

LUST:
Global Id: T0608501709
Status: Completed - Case Closed
Status Date: 10/18/1995

Global Id: T0608501709
Status: Open - Case Begin Date
Status Date: 10/15/1993

Global Id: T0608501709
Status: Open - Site Assessment
Status Date: 10/15/1993

LUST SANTA CLARA:
Region: SANTA CLARA
SCVWD ID: 06S1W27B08F
Date Closed: 10/18/1995
EDR Link ID: 06S1W27B08F

HIST UST:
File Number: 00020795
URL: http://geotracker.waterboards.ca.gov/ustpdfs/pdf/00020795.pdf
Region: Not reported
Facility ID: Not reported
Facility Type: Not reported
Other Type: Not reported
Contact Name: Not reported
Telephone: Not reported
Owner Name: Not reported
Owner Address: Not reported
Owner City,St,Zip: Not reported
Total Tanks: Not reported

Tank Num: Not reported
Container Num: Not reported
Year Installed: Not reported
Tank Capacity: Not reported
Tank Used for: Not reported
Type of Fuel: Not reported
Container Construction Thickness: Not reported
Leak Detection: Not reported

Click here for Geo Tracker PDF:

HIST CORTESE:
Region: CORTESE
Facility County Code: 43
Reg By: LTNKA
Reg Id: 43-1779

SANTA CLARA ASPHALT FACILITY (Continued) **S103880733**

NPDES:

Facility Status:	Active
NPDES Number:	CAS000001
Region:	2
Agency Number:	0
Regulatory Measure ID:	330510
Place ID:	Not reported
Order Number:	97-03-DWQ
WDID:	2 43I021084
Regulatory Measure Type:	Enrollee
Program Type:	Industrial
Adoption Date Of Regulatory Measure:	Not reported
Effective Date Of Regulatory Measure:	08/22/2007
Termination Date Of Regulatory Measure:	Not reported
Expiration Date Of Regulatory Measure:	Not reported
Discharge Address:	715 Comstock Street
Discharge Name:	Granite Construction Coastal Region
Discharge City:	Santa Clara
Discharge State:	California
Discharge Zip:	95054
Status:	Not reported
Status Date:	Not reported
Operator Name:	Not reported
Operator Address:	Not reported
Operator City:	Not reported
Operator State:	Not reported
Operator Zip:	Not reported

NPDES as of 03/2018:

NPDES Number:	CAS000001
Status:	Active
Agency Number:	0
Region:	2
Regulatory Measure ID:	330510
Order Number:	97-03-DWQ
Regulatory Measure Type:	Enrollee
Place ID:	Not reported
WDID:	2 43I021084
Program Type:	Industrial
Adoption Date Of Regulatory Measure:	Not reported
Effective Date Of Regulatory Measure:	08/22/2007
Expiration Date Of Regulatory Measure:	Not reported
Termination Date Of Regulatory Measure:	Not reported
Discharge Name:	Granite Construction Coastal Region
Discharge Address:	715 Comstock Street
Discharge City:	Santa Clara
Discharge State:	California
Discharge Zip:	95054
Received Date:	Not reported
Processed Date:	Not reported
Status:	Not reported
Status Date:	Not reported
Place Size:	Not reported
Place Size Unit:	Not reported
Contact:	Not reported
Contact Title:	Not reported
Contact Phone:	Not reported

SANTA CLARA ASPHALT FACILITY (Continued) **S103880733**

Contact Phone Ext:	Not reported
Contact Email:	Not reported
Operator Name:	Not reported
Operator Address:	Not reported
Operator City:	Not reported
Operator State:	Not reported
Operator Zip:	Not reported
Operator Contact:	Not reported
Operator Contact Title:	Not reported
Operator Contact Phone:	Not reported
Operator Contact Phone Ext:	Not reported
Operator Contact Email:	Not reported
Operator Type:	Not reported
Developer:	Not reported
Developer Address:	Not reported
Developer City:	Not reported
Developer State:	Not reported
Developer Zip:	Not reported
Developer Contact:	Not reported
Developer Contact Title:	Not reported
Constype Linear Utility Ind:	Not reported
Emergency Phone:	Not reported
Emergency Phone Ext:	Not reported
Constype Above Ground Ind:	Not reported
Constype Below Ground Ind:	Not reported
Constype Cable Line Ind:	Not reported
Constype Comm Line Ind:	Not reported
Constype Commertial Ind:	Not reported
Constype Electrical Line Ind:	Not reported
Constype Gas Line Ind:	Not reported
Constype Industrial Ind:	Not reported
Constype Other Description:	Not reported
Constype Other Ind:	Not reported
Constype Recons Ind:	Not reported
Constype Residential Ind:	Not reported
Constype Transport Ind:	Not reported
Constype Utility Description:	Not reported
Constype Utility Ind:	Not reported
Constype Water Sewer Ind:	Not reported
Dir Discharge Uswater Ind:	Not reported
Receiving Water Name:	Not reported
Certifier:	Not reported
Certifier Title:	Not reported
Certification Date:	Not reported
Primary Sic:	Not reported
Secondary Sic:	Not reported
Tertiary Sic:	Not reported
NPDES Number:	Not reported
Status:	Not reported
Agency Number:	Not reported
Region:	2
Regulatory Measure ID:	330510
Order Number:	Not reported
Regulatory Measure Type:	Industrial
Place ID:	Not reported
WDID:	2 43I021084

SANTA CLARA ASPHALT FACILITY (Continued) **S103880733**

Program Type:	Not reported
Adoption Date Of Regulatory Measure:	Not reported
Effective Date Of Regulatory Measure:	Not reported
Expiration Date Of Regulatory Measure:	Not reported
Termination Date Of Regulatory Measure:	Not reported
Discharge Name:	Not reported
Discharge Address:	Not reported
Discharge City:	Not reported
Discharge State:	Not reported
Discharge Zip:	Not reported
Received Date:	05/09/2008
Processed Date:	08/22/2007
Status:	Active
Status Date:	08/22/2007
Place Size:	5.48
Place Size Unit:	Acres
Contact:	Caleb Peterson
Contact Title:	Plant Engineer
Contact Phone:	805-722-5680
Contact Phone Ext:	Not reported
Contact Email:	caleb.peterson@gcinc.com
Operator Name:	Granite Construction Coastal Region
Operator Address:	715 Comstock Street
Operator City:	Santa Clara
Operator State:	California
Operator Zip:	95054
Operator Contact:	Donald Roland
Operator Contact Title:	Plants Manager
Operator Contact Phone:	831-750-0359
Operator Contact Phone Ext:	Not reported
Operator Contact Email:	donald.roland@gcinc.com
Operator Type:	Private Business
Developer:	Not reported
Developer Address:	Not reported
Developer City:	Not reported
Developer State:	California
Developer Zip:	Not reported
Developer Contact:	Not reported
Developer Contact Title:	Not reported
Constype Linear Utility Ind:	Not reported
Emergency Phone:	Not reported
Emergency Phone Ext:	Not reported
Constype Above Ground Ind:	Not reported
Constype Below Ground Ind:	Not reported
Constype Cable Line Ind:	Not reported
Constype Comm Line Ind:	Not reported
Constype Commertial Ind:	Not reported
Constype Electrical Line Ind:	Not reported
Constype Gas Line Ind:	Not reported
Constype Industrial Ind:	Not reported
Constype Other Description:	Not reported
Constype Other Ind:	Not reported
Constype Recons Ind:	Not reported
Constype Residential Ind:	Not reported
Constype Transport Ind:	Not reported
Constype Utility Description:	Not reported
Constype Utility Ind:	Not reported

SANTA CLARA ASPHALT FACILITY (Continued) **S103880733**

Constype Water Sewer Ind:	Not reported
Dir Discharge Uswater Ind:	N
Receiving Water Name:	San Francisco Bay
Certifier:	Donald Roland
Certifier Title:	Environmental Coordinator
Certification Date:	27-APR-16
Primary Sic:	2951-Asphalt Paving Mixtures and Blocks
Secondary Sic:	Not reported
Tertiary Sic:	Not reported

Facility Status:	Not reported
NPDES Number:	Not reported
Region:	Not reported
Agency Number:	Not reported
Regulatory Measure ID:	Not reported
Place ID:	Not reported
Order Number:	Not reported
WDID:	2 43I021084
Regulatory Measure Type:	Industrial
Program Type:	Not reported
Adoption Date Of Regulatory Measure:	Not reported
Effective Date Of Regulatory Measure:	Not reported
Termination Date Of Regulatory Measure:	Not reported
Expiration Date Of Regulatory Measure:	Not reported
Discharge Address:	Not reported
Discharge Name:	Not reported
Discharge City:	Not reported
Discharge State:	Not reported
Discharge Zip:	Not reported
Status:	Active
Status Date:	08/22/2007
Operator Name:	Granite Construction Coastal Region
Operator Address:	715 Comstock Street
Operator City:	Santa Clara
Operator State:	California
Operator Zip:	95054

NPDES as of 03/2018:

NPDES Number:	CAS000001
Status:	Active
Agency Number:	0
Region:	2
Regulatory Measure ID:	330510
Order Number:	97-03-DWQ
Regulatory Measure Type:	Enrollee
Place ID:	Not reported
WDID:	2 43I021084
Program Type:	Industrial
Adoption Date Of Regulatory Measure:	Not reported
Effective Date Of Regulatory Measure:	08/22/2007
Expiration Date Of Regulatory Measure:	Not reported
Termination Date Of Regulatory Measure:	Not reported
Discharge Name:	Granite Construction Coastal Region
Discharge Address:	715 Comstock Street
Discharge City:	Santa Clara
Discharge State:	California
Discharge Zip:	95054

SANTA CLARA ASPHALT FACILITY (Continued) **S103880733**

Received Date:	Not reported
Processed Date:	Not reported
Status:	Not reported
Status Date:	Not reported
Place Size:	Not reported
Place Size Unit:	Not reported
Contact:	Not reported
Contact Title:	Not reported
Contact Phone:	Not reported
Contact Phone Ext:	Not reported
Contact Email:	Not reported
Operator Name:	Not reported
Operator Address:	Not reported
Operator City:	Not reported
Operator State:	Not reported
Operator Zip:	Not reported
Operator Contact:	Not reported
Operator Contact Title:	Not reported
Operator Contact Phone:	Not reported
Operator Contact Phone Ext:	Not reported
Operator Contact Email:	Not reported
Operator Type:	Not reported
Developer:	Not reported
Developer Address:	Not reported
Developer City:	Not reported
Developer State:	Not reported
Developer Zip:	Not reported
Developer Contact:	Not reported
Developer Contact Title:	Not reported
Constype Linear Utility Ind:	Not reported
Emergency Phone:	Not reported
Emergency Phone Ext:	Not reported
Constype Above Ground Ind:	Not reported
Constype Below Ground Ind:	Not reported
Constype Cable Line Ind:	Not reported
Constype Comm Line Ind:	Not reported
Constype Commertial Ind:	Not reported
Constype Electrical Line Ind:	Not reported
Constype Gas Line Ind:	Not reported
Constype Industrial Ind:	Not reported
Constype Other Description:	Not reported
Constype Other Ind:	Not reported
Constype Recons Ind:	Not reported
Constype Residential Ind:	Not reported
Constype Transport Ind:	Not reported
Constype Utility Description:	Not reported
Constype Utility Ind:	Not reported
Constype Water Sewer Ind:	Not reported
Dir Discharge Uswater Ind:	Not reported
Receiving Water Name:	Not reported
Certifier:	Not reported
Certifier Title:	Not reported
Certification Date:	Not reported
Primary Sic:	Not reported
Secondary Sic:	Not reported
Tertiary Sic:	Not reported

SANTA CLARA ASPHALT FACILITY (Continued) **S103880733**

NPDES Number:	Not reported
Status:	Not reported
Agency Number:	Not reported
Region:	2
Regulatory Measure ID:	330510
Order Number:	Not reported
Regulatory Measure Type:	Industrial
Place ID:	Not reported
WDID:	2 43I021084
Program Type:	Not reported
Adoption Date Of Regulatory Measure:	Not reported
Effective Date Of Regulatory Measure:	Not reported
Expiration Date Of Regulatory Measure:	Not reported
Termination Date Of Regulatory Measure:	Not reported
Discharge Name:	Not reported
Discharge Address:	Not reported
Discharge City:	Not reported
Discharge State:	Not reported
Discharge Zip:	Not reported
Received Date:	05/09/2008
Processed Date:	08/22/2007
Status:	Active
Status Date:	08/22/2007
Place Size:	5.48
Place Size Unit:	Acres
Contact:	Caleb Peterson
Contact Title:	Plant Engineer
Contact Phone:	805-722-5680
Contact Phone Ext:	Not reported
Contact Email:	caleb.peterson@gcinc.com
Operator Name:	Granite Construction Coastal Region
Operator Address:	715 Comstock Street
Operator City:	Santa Clara
Operator State:	California
Operator Zip:	95054
Operator Contact:	Donald Roland
Operator Contact Title:	Plants Manager
Operator Contact Phone:	831-750-0359
Operator Contact Phone Ext:	Not reported
Operator Contact Email:	donald.roland@gcinc.com
Operator Type:	Private Business
Developer:	Not reported
Developer Address:	Not reported
Developer City:	Not reported
Developer State:	California
Developer Zip:	Not reported
Developer Contact:	Not reported
Developer Contact Title:	Not reported
Constype Linear Utility Ind:	Not reported
Emergency Phone:	Not reported
Emergency Phone Ext:	Not reported
Constype Above Ground Ind:	Not reported
Constype Below Ground Ind:	Not reported
Constype Cable Line Ind:	Not reported
Constype Comm Line Ind:	Not reported
Constype Commertial Ind:	Not reported
Constype Electrical Line Ind:	Not reported

SANTA CLARA ASPHALT FACILITY (Continued) **S103880733**

Constype Gas Line Ind:	Not reported
Constype Industrial Ind:	Not reported
Constype Other Description:	Not reported
Constype Other Ind:	Not reported
Constype Recons Ind:	Not reported
Constype Residential Ind:	Not reported
Constype Transport Ind:	Not reported
Constype Utility Description:	Not reported
Constype Utility Ind:	Not reported
Constype Water Sewer Ind:	Not reported
Dir Discharge Uswater Ind:	N
Receiving Water Name:	San Francisco Bay
Certifier:	Donald Roland
Certifier Title:	Environmental Coordinator
Certification Date:	27-APR-16
Primary Sic:	2951-Asphalt Paving Mixtures and Blocks
Secondary Sic:	Not reported
Tertiary Sic:	Not reported

CIWQS:

Agency:	Granite Construction Coastal Region
Agency Address:	715 Comstock Street, Santa Clara, CA 95054
Place/Project Type:	Industrial - Asphalt Paving Mixtures and Blocks
SIC/NAICS:	2951
Region:	2
Program:	INDSTW
Regulatory Measure Status:	Active
Regulatory Measure Type:	Storm water industrial
Order Number:	2014-0057-DWQ
WDID:	2 43I021084
NPDES Number:	CAS000001
Adoption Date:	Not reported
Effective Date:	08/22/2007
Termination Date:	Not reported
Expiration/Review Date:	Not reported
Design Flow:	Not reported
Major/Minor:	Not reported
Complexity:	Not reported
TTWQ:	Not reported
Enforcement Actions within 5 years:	0
Violations within 5 years:	0
Latitude:	37.38935
Longitude:	-121.9554

CERS TANKS:

Site ID:	258998
CERS ID:	T0608501709
CERS Description:	Leaking Underground Storage Tank Cleanup Site

Affiliation:

Affiliation Type Desc:	Regional Board Caseworker
Entity Name:	Regional Water Board - SAN FRANCISCO BAY RWQCB (REGION 2)
Entity Title:	Not reported
Affiliation Address:	1515 CLAY ST SUITE 1400
Affiliation City:	OAKLAND
Affiliation State:	CA

SANTA CLARA ASPHALT FACILITY (Continued) **S103880733**

Affiliation Country:	Not reported
Affiliation Zip:	Not reported
Affiliation Phone:	Not reported
Affiliation Type Desc:	Local Agency Caseworker
Entity Name:	UST CASE WORKER - SANTA CLARA COUNTY LOP
Entity Title:	Not reported
Affiliation Address:	1555 Berger Drive, Suite 300
Affiliation City:	SAN JOSE
Affiliation State:	CA
Affiliation Country:	Not reported
Affiliation Zip:	Not reported
Affiliation Phone:	4089183400

26
SSE
1/4-1/2
0.453 mi.
2394 ft.

CULLIGAN INDUSTRIAL WATER
1785 RUSSELL AVE
SANTA CLARA, CA 95050

CA LUST **S104162767**
CA HIST LUST **N/A**
CA DRYCLEANERS
CA HIST CORTESE
CA CERS

Relative:
Higher

Actual:
27 ft.

LUST:

Lead Agency:	SANTA CLARA COUNTY LOP
Case Type:	LUST Cleanup Site
Geo Track:	http://geotracker.waterboards.ca.gov/profile_report.asp?global_id=T0608500476
Global Id:	T0608500476
Latitude:	37.3870889756766
Longitude:	-121.958477497101
Status:	Completed - Case Closed
Status Date:	06/17/1997
Case Worker:	UST
RB Case Number:	Not reported
Local Agency:	SANTA CLARA COUNTY LOP
File Location:	All Files are on GeoTracker or in the Local Agency Database
Local Case Number:	Not reported
Potential Media Affect:	Other Groundwater (uses other than drinking water)
Potential Contaminants of Concern:	Gasoline
Site History:	Not reported

LUST:

Global Id:	T0608500476
Contact Type:	Regional Board Caseworker
Contact Name:	Regional Water Board
Organization Name:	SAN FRANCISCO BAY RWQCB (REGION 2)
Address:	1515 CLAY ST SUITE 1400
City:	OAKLAND
Email:	Not reported
Phone Number:	Not reported
Global Id:	T0608500476
Contact Type:	Local Agency Caseworker
Contact Name:	UST CASE WORKER
Organization Name:	SANTA CLARA COUNTY LOP
Address:	1555 Berger Drive, Suite 300
City:	SAN JOSE
Email:	Not reported
Phone Number:	4089183400

CULLIGAN INDUSTRIAL WATER (Continued) **S104162767**

LUST:

Global Id:	T0608500476
Action Type:	Other
Date:	06/04/1987
Action:	Leak Reported
Global Id:	T0608500476
Action Type:	ENFORCEMENT
Date:	07/12/1989
Action:	Notice of Responsibility - #40350
Global Id:	T0608500476
Action Type:	ENFORCEMENT
Date:	05/30/1995
Action:	Staff Letter - #32101
Global Id:	T0608500476
Action Type:	RESPONSE
Date:	06/17/1997
Action:	Other Report / Document
Global Id:	T0608500476
Action Type:	REMEDIATION
Date:	08/20/1987
Action:	Excavation
Global Id:	T0608500476
Action Type:	REMEDIATION
Date:	08/20/1987
Action:	Excavation
Global Id:	T0608500476
Action Type:	ENFORCEMENT
Date:	06/17/1997
Action:	Closure/No Further Action Letter
Global Id:	T0608500476
Action Type:	RESPONSE
Date:	07/14/1995
Action:	Interim Remedial Action Plan

LUST:

Global Id:	T0608500476
Status:	Completed - Case Closed
Status Date:	06/17/1997
Global Id:	T0608500476
Status:	Open - Case Begin Date
Status Date:	06/04/1987
Global Id:	T0608500476
Status:	Open - Site Assessment
Status Date:	06/04/1987
Global Id:	T0608500476
Status:	Open - Site Assessment

CULLIGAN INDUSTRIAL WATER (Continued) **S104162767**

Status Date: 07/21/1988

LUST REG 2:
Region: 2
Facility Id: Not reported
Facility Status: Case Closed
Case Number: 06S1W27B02f
How Discovered: Not reported
Leak Cause: Not reported
Leak Source: Not reported
Date Leak Confirmed: Not reported
Oversight Program: LUST
Prelim. Site Assesment Wokplan Submitted: Not reported
Preliminary Site Assesment Began: 6/4/1987
Pollution Characterization Began: 7/21/1988
Pollution Remediation Plan Submitted: Not reported
Date Remediation Action Underway: Not reported
Date Post Remedial Action Monitoring Began: Not reported

LUST SANTA CLARA:
Region: SANTA CLARA
SCVWD ID: 06S1W27B02F
Date Closed: 06/17/1997
EDR Link ID: 06S1W27B02F

HIST LUST SANTA CLARA:
Region: SANTA CLARA
Region Code: 2
SCVWD ID: 06S1W27B02
Oversite Agency: SCVWD
Date Listed: 1988-01-01 00:00:00
Closed Date: 1997-06-17 00:00:00

DRYCLEANERS:
EPA Id: CAL000297595
NAICS Code: 81232
NAICS Description: Drycleaning and Laundry Services (except Coin-Operated)
SIC Code: 7211
SIC Description: Power Laundries, Family and Commercial
Create Date: 08/17/2005
Facility Active: No
Inactive Date: 06/30/2007
Facility Addr2: Not reported
Owner Name: CULLIGAN INTERNATIONAL
Owner Address: 1 CULLIGAN PKWY
Owner Address 2: Not reported
Owner Telephone: 8004282828
Contact Name: CARL SEATS
Contact Address: 110 DODD CT
Contact Address 2: Not reported
Contact Telephone: 7076386123
Mailing Name: Not reported
Mailing Address 1: 1785 RUSSELL AVE
Mailing Address 2: Not reported

CULLIGAN INDUSTRIAL WATER (Continued) **S104162767**

Mailing City: SANTA CLARA
Mailing State: CA
Mailing Zip: 95054
Owner Fax: Not reported
Region Code: 2

HIST CORTESE:
Region: CORTESE
Facility County Code: 43
Reg By: LTNKA
Reg Id: 43-0426

CERS TANKS:
Site ID: 228369
CERS ID: T0608500476
CERS Description: Leaking Underground Storage Tank Cleanup Site

Affiliation:
Affiliation Type Desc: Regional Board Caseworker
Entity Name: Regional Water Board - SAN FRANCISCO BAY RWQCB (REGION 2)
Entity Title: Not reported
Affiliation Address: 1515 CLAY ST SUITE 1400
Affiliation City: OAKLAND
Affiliation State: CA
Affiliation Country: Not reported
Affiliation Zip: Not reported
Affiliation Phone: Not reported

Affiliation Type Desc: Local Agency Caseworker
Entity Name: UST CASE WORKER - SANTA CLARA COUNTY LOP
Entity Title: Not reported
Affiliation Address: 1555 Berger Drive, Suite 300
Affiliation City: SAN JOSE
Affiliation State: CA
Affiliation Country: Not reported
Affiliation Zip: Not reported
Affiliation Phone: 4089183400

H27 **SANTA CLARA FIRE STATION** **CA LUST** **S102429967**
WSW **2400 AGNEW** **CA HIST CORTESE** **N/A**
1/4-1/2 **SANTA CLARA, CA 95054**
0.456 mi.
2407 ft. **Site 1 of 2 in cluster H**

Relative:
Lower

Actual:
16 ft.

LUST:
Lead Agency: SANTA CLARA COUNTY LOP
Case Type: LUST Cleanup Site
Geo Track: http://geotracker.waterboards.ca.gov/profile_report.asp?global_id=T0608501813
Global Id: T0608501813
Latitude: 37.3896
Longitude: -121.968
Status: Completed - Case Closed
Status Date: 08/17/2000
Case Worker: UST
RB Case Number: Not reported
Local Agency: SANTA CLARA COUNTY LOP

SANTA CLARA FIRE STATION (Continued) **S102429967**

File Location: All Files are on GeoTracker or in the Local Agency Database
Local Case Number: Not reported
Potential Media Affect: Other Groundwater (uses other than drinking water)
Potential Contaminants of Concern: Diesel
Site History: Not reported

LUST:
Global Id: T0608501813
Contact Type: Regional Board Caseworker
Contact Name: Regional Water Board
Organization Name: SAN FRANCISCO BAY RWQCB (REGION 2)
Address: 1515 CLAY ST SUITE 1400
City: OAKLAND
Email: Not reported
Phone Number: Not reported

Global Id: T0608501813
Contact Type: Local Agency Caseworker
Contact Name: UST CASE WORKER
Organization Name: SANTA CLARA COUNTY LOP
Address: 1555 Berger Drive, Suite 300
City: SAN JOSE
Email: Not reported
Phone Number: 4089183400

LUST:
Global Id: T0608501813
Action Type: ENFORCEMENT
Date: 08/17/2000
Action: Closure/No Further Action Letter

Global Id: T0608501813
Action Type: Other
Date: 06/02/1994
Action: Leak Reported

Global Id: T0608501813
Action Type: ENFORCEMENT
Date: 01/05/1995
Action: Staff Letter - #32469

Global Id: T0608501813
Action Type: ENFORCEMENT
Date: 06/02/1994
Action: Staff Letter - #32471

Global Id: T0608501813
Action Type: ENFORCEMENT
Date: 03/11/1996
Action: Notice of Responsibility - #40313

Global Id: T0608501813
Action Type: RESPONSE
Date: 08/15/2000
Action: Other Report / Document

Global Id: T0608501813

SANTA CLARA FIRE STATION (Continued) **S102429967**

Action Type: RESPONSE
Date: 03/06/1996
Action: Monitoring Report - Quarterly

Global Id: T0608501813
Action Type: RESPONSE
Date: 03/06/1996
Action: Soil and Water Investigation Report

LUST:
Global Id: T0608501813
Status: Completed - Case Closed
Status Date: 08/17/2000

Global Id: T0608501813
Status: Open - Case Begin Date
Status Date: 04/28/1994

Global Id: T0608501813
Status: Open - Site Assessment
Status Date: 04/28/1994

LUST SANTA CLARA:
Region: SANTA CLARA
SCVWD ID: 06S1W22L02F
Date Closed: 08/17/2000
EDR Link ID: 06S1W22L02F

HIST CORTESE:
Region: CORTESE
Facility County Code: 43
Reg By: LTNKA
Reg Id: 43-1895

H28 **FIRE DEPT STATION 8** **CA LUST** **U001601776**
WSW **2400 AGNEW ROAD** **CA HIST LUST** **N/A**
1/4-1/2 **SANTA CLARA, CA 95050** **CA HIST UST**
0.456 mi. **CA CERS**
2407 ft. **Site 2 of 2 in cluster H**

Relative:
Lower

Actual:
16 ft.

LUST REG 2:
Region: 2
Facility Id: Not reported
Facility Status: Case Closed
Case Number: 06S1W22L02f
How Discovered: Not reported
Leak Cause: Not reported
Leak Source: Not reported
Date Leak Confirmed: Not reported
Oversight Program: LUST
Prelim. Site Assesment Wokplan Submitted: Not reported
Preliminary Site Assesment Began: 4/28/1994
Pollution Characterization Began: Not reported
Pollution Remediation Plan Submitted: Not reported
Date Remediation Action Underway: Not reported

FIRE DEPT STATION 8 (Continued) **U001601776**

Date Post Remedial Action Monitoring Began: Not reported

HIST LUST SANTA CLARA:

Region:	SANTA CLARA
Region Code:	2
SCVWD ID:	06S1W22L02
Oversite Agency:	SCVWD
Date Listed:	1996-03-11 00:00:00
Closed Date:	2000-08-17 00:00:00

HIST UST:

File Number:	0002D169
URL:	http://geotracker.waterboards.ca.gov/ustpdfs/pdf/0002D169.pdf
Region:	STATE
Facility ID:	00000011921
Facility Type:	Other
Other Type:	GOVERNMENT
Contact Name:	JOHN G. STRUNK
Telephone:	4089843242
Owner Name:	CITY OF SANTA CLARA
Owner Address:	1500 WARBURTON AVE
Owner City,St,Zip:	SANTA CLARA, CA 95050
Total Tanks:	0001
Tank Num:	001
Container Num:	1
Year Installed:	1976
Tank Capacity:	00002000
Tank Used for:	PRODUCT
Type of Fuel:	DIESEL
Container Construction Thickness:	Not reported
Leak Detection:	None

Click here for Geo Tracker PDF:

CERS TANKS:

Site ID:	251883
CERS ID:	T0608501813
CERS Description:	Leaking Underground Storage Tank Cleanup Site

Affiliation:

Affiliation Type Desc:	Local Agency Caseworker
Entity Name:	UST CASE WORKER - SANTA CLARA COUNTY LOP
Entity Title:	Not reported
Affiliation Address:	1555 Berger Drive, Suite 300
Affiliation City:	SAN JOSE
Affiliation State:	CA
Affiliation Country:	Not reported
Affiliation Zip:	Not reported
Affiliation Phone:	4089183400
Affiliation Type Desc:	Regional Board Caseworker
Entity Name:	Regional Water Board - SAN FRANCISCO BAY RWQCB (REGION 2)
Entity Title:	Not reported
Affiliation Address:	1515 CLAY ST SUITE 1400
Affiliation City:	OAKLAND

FIRE DEPT STATION 8 (Continued) **U001601776**

Affiliation State: CA
Affiliation Country: Not reported
Affiliation Zip: Not reported
Affiliation Phone: Not reported

29
SW
1/4-1/2
0.460 mi.
2430 ft.

Relative:
Higher

Actual:
27 ft.

NORTEL NETWORKS
2305 MISSION COLLEGE BLVD
SANTA CLARA, CA 95054

RCRA-SQG **1001075493**
CA CPS-SLIC **CAD094973195**
FINDS
ECHO
CA EMI
CA ENF
CA CERS

RCRA-SQG:
Date form received by agency: 03/04/1999
Facility name: NORTEL NETWORKS
Site name: NORTHERN TELECOM LTD
Facility address: 2305 MISSION COLLEGE BLVD
SANTA CLARA, CA 95054-1521
EPA ID: CAD094973195
Contact: ALAIN RAYMOND
Contact address: Not reported
Not reported
Contact country: US
Contact telephone: 408-565-3461
Contact email: Not reported
EPA Region: 09
Classification: Small Small Quantity Generator
Description: Handler: generates more than 100 and less than 1000 kg of hazardous waste during any calendar month and accumulates less than 6000 kg of hazardous waste at any time; or generates 100 kg or less of hazardous waste during any calendar month, and accumulates more than 1000 kg of hazardous waste at any time

Handler Activities Summary:
U.S. importer of hazardous waste: No
Mixed waste (haz. and radioactive): No
Recycler of hazardous waste: No
Transporter of hazardous waste: No
Treater, storer or disposer of HW: No
Underground injection activity: No
On-site burner exemption: No
Furnace exemption: No
Used oil fuel burner: No
Used oil processor: No
User oil refiner: No
Used oil fuel marketer to burner: No
Used oil Specification marketer: No
Used oil transfer facility: No
Used oil transporter: No

Historical Generators:
Date form received by agency: 10/23/1998
Site name: NORTEL NETWORKS
Classification: Small Quantity Generator

NORTEL NETWORKS (Continued) **1001075493**

Date form received by agency: 10/23/1998
Site name: NORTEL NETWORKS
Classification: Large Quantity Generator

. Waste code: D001
. Waste name: IGNITABLE HAZARDOUS WASTES ARE THOSE WASTES WHICH HAVE A FLASHPOINT OF LESS THAN 140 DEGREES FAHRENHEIT AS DETERMINED BY A PENSKY-MARTENS CLOSED CUP FLASH POINT TESTER. ANOTHER METHOD OF DETERMINING THE FLASH POINT OF A WASTE IS TO REVIEW THE MATERIAL SAFETY DATA SHEET, WHICH CAN BE OBTAINED FROM THE MANUFACTURER OR DISTRIBUTOR OF THE MATERIAL. LACQUER THINNER IS AN EXAMPLE OF A COMMONLY USED SOLVENT WHICH WOULD BE CONSIDERED AS IGNITABLE HAZARDOUS WASTE.

. Waste code: D002
. Waste name: A WASTE WHICH HAS A PH OF LESS THAN 2 OR GREATER THAN 12.5 IS CONSIDERED TO BE A CORROSIVE HAZARDOUS WASTE. SODIUM HYDROXIDE, A CAUSTIC SOLUTION WITH A HIGH PH, IS OFTEN USED BY INDUSTRIES TO CLEAN OR DEGREASE PARTS. HYDROCHLORIC ACID, A SOLUTION WITH A LOW PH, IS USED BY MANY INDUSTRIES TO CLEAN METAL PARTS PRIOR TO PAINTING. WHEN THESE CAUSTIC OR ACID SOLUTIONS BECOME CONTAMINATED AND MUST BE DISPOSED, THE WASTE WOULD BE A CORROSIVE HAZARDOUS WASTE.

. Waste code: D005
. Waste name: BARIUM

. Waste code: D007
. Waste name: CHROMIUM

. Waste code: D008
. Waste name: LEAD

. Waste code: D011
. Waste name: SILVER

Date form received by agency: 09/01/1996
Site name: NORTEL NETWORKS
Classification: Large Quantity Generator

Date form received by agency: 03/20/1994
Site name: NORTHERN TELECOM
Classification: Large Quantity Generator

Date form received by agency: 02/21/1992
Site name: NORTHERN TELECOM, INC.
Classification: Large Quantity Generator

Violation Status: No violations found

CPS-SLIC:
Region: STATE
Facility Status: Completed - Case Closed
Status Date: 06/25/2003
Global Id: SL0608570619
Lead Agency: SAN FRANCISCO BAY RWQCB (REGION 2)
Lead Agency Case Number: Not reported
Latitude: 37.388997
Longitude: -121.965553
Case Type: Cleanup Program Site

NORTEL NETWORKS (Continued) **1001075493**

Case Worker: Not reported
Local Agency: Not reported
RB Case Number: 43S0994
File Location: Not reported
Potential Media Affected: Aquifer used for drinking water supply
Potential Contaminants of Concern: * Solvents
Site History: Not reported

Click here to access the California GeoTracker records for this facility:

Region: STATE
Facility Status: Completed - Case Closed
Status Date: 10/24/2013
Global Id: T10000005223
Lead Agency: SAN FRANCISCO BAY RWQCB (REGION 2)
Lead Agency Case Number: Not reported
Latitude: 37.3895944
Longitude: -121.9664536
Case Type: Cleanup Program Site
Case Worker: UUU
Local Agency: Not reported
RB Case Number: 43S1168
File Location: Not reported
Potential Media Affected: Not reported
Potential Contaminants of Concern: Diesel, Total Petroleum Hydrocarbons (TPH)
Site History: Not reported

Click here to access the California GeoTracker records for this facility:

SLIC REG 2:
Region: 2
Facility ID: 43S0994
Facility Status: Case Closed
Date Closed: Not reported
Local Case #: Not reported
How Discovered: Not reported
Leak Cause: Not reported
Leak Source: Not reported
Date Confirmed: Not reported
Date Prelim Site Assmnt Workplan Submitted: Not reported
Date Preliminary Site Assessment Began: Not reported
Date Pollution Characterization Began: Not reported
Date Remediation Plan Submitted: Not reported
Date Remedial Action Underway: Not reported
Date Post Remedial Action Monitoring Began: Not reported

FINDS:

Registry ID: 110009532327

Environmental Interest/Information System
US EPA TRIS (Toxics Release Inventory System) contains information from facilities on the amounts of over 300 listed toxic chemicals that these facilities release directly to air, water, land, or that are transported off-site.

NORTEL NETWORKS (Continued) **1001075493**

RCRAInfo is a national information system that supports the Resource Conservation and Recovery Act (RCRA) program through the tracking of events and activities related to facilities that generate, transport, and treat, store, or dispose of hazardous waste. RCRAInfo allows RCRA program staff to track the notification, permit, compliance, and corrective action activities required under RCRA.

STATE MASTER

Click this hyperlink while viewing on your computer to access additional FINDS: detail in the EDR Site Report.

ECHO:

Envid:	1001075493
Registry ID:	110009532327
DFR URL:	http://echo.epa.gov/detailed-facility-report?fid=110009532327

EMI:

Year:	1987
County Code:	43
Air Basin:	SF
Facility ID:	1726
Air District Name:	BA
SIC Code:	3679
Air District Name:	BAY AREA AQMD
Community Health Air Pollution Info System:	Not reported
Consolidated Emission Reporting Rule:	Not reported
Total Organic Hydrocarbon Gases Tons/Yr:	37
Reactive Organic Gases Tons/Yr:	15
Carbon Monoxide Emissions Tons/Yr:	0
NOX - Oxides of Nitrogen Tons/Yr:	0
SOX - Oxides of Sulphur Tons/Yr:	0
Particulate Matter Tons/Yr:	0
Part. Matter 10 Micrometers and Smllr Tons/Yr:	0

Year:	1990
County Code:	43
Air Basin:	SF
Facility ID:	1726
Air District Name:	BA
SIC Code:	3671
Air District Name:	BAY AREA AQMD
Community Health Air Pollution Info System:	Not reported
Consolidated Emission Reporting Rule:	Not reported
Total Organic Hydrocarbon Gases Tons/Yr:	2
Reactive Organic Gases Tons/Yr:	1
Carbon Monoxide Emissions Tons/Yr:	0
NOX - Oxides of Nitrogen Tons/Yr:	0
SOX - Oxides of Sulphur Tons/Yr:	0
Particulate Matter Tons/Yr:	0
Part. Matter 10 Micrometers and Smllr Tons/Yr:	0

Year:	1995
County Code:	43
Air Basin:	SF

NORTEL NETWORKS (Continued) **1001075493**

Facility ID:	1726
Air District Name:	BA
SIC Code:	3679
Air District Name:	BAY AREA AQMD
Community Health Air Pollution Info System:	Not reported
Consolidated Emission Reporting Rule:	Not reported
Total Organic Hydrocarbon Gases Tons/Yr:	3
Reactive Organic Gases Tons/Yr:	1
Carbon Monoxide Emissions Tons/Yr:	0
NOX - Oxides of Nitrogen Tons/Yr:	0
SOX - Oxides of Sulphur Tons/Yr:	0
Particulate Matter Tons/Yr:	0
Part. Matter 10 Micrometers and Smllr Tons/Yr:	0

Year:	1996
County Code:	43
Air Basin:	SF
Facility ID:	1726
Air District Name:	BA
SIC Code:	3679
Air District Name:	BAY AREA AQMD
Community Health Air Pollution Info System:	Not reported
Consolidated Emission Reporting Rule:	Not reported
Total Organic Hydrocarbon Gases Tons/Yr:	3
Reactive Organic Gases Tons/Yr:	1
Carbon Monoxide Emissions Tons/Yr:	0
NOX - Oxides of Nitrogen Tons/Yr:	0
SOX - Oxides of Sulphur Tons/Yr:	0
Particulate Matter Tons/Yr:	0
Part. Matter 10 Micrometers and Smllr Tons/Yr:	0

Year:	1997
County Code:	43
Air Basin:	SF
Facility ID:	1726
Air District Name:	BA
SIC Code:	3679
Air District Name:	BAY AREA AQMD
Community Health Air Pollution Info System:	Not reported
Consolidated Emission Reporting Rule:	Not reported
Total Organic Hydrocarbon Gases Tons/Yr:	3
Reactive Organic Gases Tons/Yr:	1
Carbon Monoxide Emissions Tons/Yr:	0
NOX - Oxides of Nitrogen Tons/Yr:	0
SOX - Oxides of Sulphur Tons/Yr:	0
Particulate Matter Tons/Yr:	0
Part. Matter 10 Micrometers and Smllr Tons/Yr:	0

Year:	1998
County Code:	43
Air Basin:	SF
Facility ID:	1726
Air District Name:	BA
SIC Code:	3661
Air District Name:	BAY AREA AQMD
Community Health Air Pollution Info System:	Not reported
Consolidated Emission Reporting Rule:	Not reported

NORTEL NETWORKS (Continued) **1001075493**

Total Organic Hydrocarbon Gases Tons/Yr:	0
Reactive Organic Gases Tons/Yr:	0
Carbon Monoxide Emissions Tons/Yr:	0
NOX - Oxides of Nitrogen Tons/Yr:	0
SOX - Oxides of Sulphur Tons/Yr:	0
Particulate Matter Tons/Yr:	0
Part. Matter 10 Micrometers and Smllr Tons/Yr:	0

Year:	2006
County Code:	43
Air Basin:	SF
Facility ID:	17406
Air District Name:	BA
SIC Code:	3669
Air District Name:	BAY AREA AQMD
Community Health Air Pollution Info System:	Not reported
Consolidated Emission Reporting Rule:	Not reported
Total Organic Hydrocarbon Gases Tons/Yr:	.006
Reactive Organic Gases Tons/Yr:	.0050202
Carbon Monoxide Emissions Tons/Yr:	.018
NOX - Oxides of Nitrogen Tons/Yr:	.082
SOX - Oxides of Sulphur Tons/Yr:	.001
Particulate Matter Tons/Yr:	.006
Part. Matter 10 Micrometers and Smllr Tons/Yr:	.005856

Year:	2007
County Code:	43
Air Basin:	SF
Facility ID:	17406
Air District Name:	BA
SIC Code:	3669
Air District Name:	BAY AREA AQMD
Community Health Air Pollution Info System:	Not reported
Consolidated Emission Reporting Rule:	Not reported
Total Organic Hydrocarbon Gases Tons/Yr:	.006
Reactive Organic Gases Tons/Yr:	.0050202
Carbon Monoxide Emissions Tons/Yr:	.018
NOX - Oxides of Nitrogen Tons/Yr:	.082
SOX - Oxides of Sulphur Tons/Yr:	.001
Particulate Matter Tons/Yr:	.006
Part. Matter 10 Micrometers and Smllr Tons/Yr:	.005856

Year:	2008
County Code:	43
Air Basin:	SF
Facility ID:	17406
Air District Name:	BA
SIC Code:	3669
Air District Name:	BAY AREA AQMD
Community Health Air Pollution Info System:	Not reported
Consolidated Emission Reporting Rule:	Not reported
Total Organic Hydrocarbon Gases Tons/Yr:	.001
Reactive Organic Gases Tons/Yr:	.0008367
Carbon Monoxide Emissions Tons/Yr:	.004
NOX - Oxides of Nitrogen Tons/Yr:	.033
SOX - Oxides of Sulphur Tons/Yr:	0
Particulate Matter Tons/Yr:	0

NORTEL NETWORKS (Continued) **1001075493**

Part. Matter 10 Micrometers and Smllr Tons/Yr:0

Year:	2009
County Code:	43
Air Basin:	SF
Facility ID:	17406
Air District Name:	BA
SIC Code:	3669
Air District Name:	BAY AREA AQMD
Community Health Air Pollution Info System:	Not reported
Consolidated Emission Reporting Rule:	Not reported
Total Organic Hydrocarbon Gases Tons/Yr:	0.001
Reactive Organic Gases Tons/Yr:	8.3670000000000001E-4
Carbon Monoxide Emissions Tons/Yr:	4.0000000000000001E-3
NOX - Oxides of Nitrogen Tons/Yr:	3.3000000000000002E-2
SOX - Oxides of Sulphur Tons/Yr:	0
Particulate Matter Tons/Yr:	0

Part. Matter 10 Micrometers and Smllr Tons/Yr:0

Year:	2010
County Code:	43
Air Basin:	SF
Facility ID:	17406
Air District Name:	BA
SIC Code:	3669
Air District Name:	BAY AREA AQMD
Community Health Air Pollution Info System:	Not reported
Consolidated Emission Reporting Rule:	Not reported
Total Organic Hydrocarbon Gases Tons/Yr:	0.001
Reactive Organic Gases Tons/Yr:	8.3670000000000001E-4
Carbon Monoxide Emissions Tons/Yr:	4.0000000000000001E-3
NOX - Oxides of Nitrogen Tons/Yr:	2.9000000000000001E-2
SOX - Oxides of Sulphur Tons/Yr:	0
Particulate Matter Tons/Yr:	0.00102459016393442

Part. Matter 10 Micrometers and Smllr Tons/Yr:0.001

Year:	2011
County Code:	43
Air Basin:	SF
Facility ID:	17406
Air District Name:	BA
SIC Code:	3669
Air District Name:	BAY AREA AQMD
Community Health Air Pollution Info System:	Not reported
Consolidated Emission Reporting Rule:	Not reported
Total Organic Hydrocarbon Gases Tons/Yr:	0.001
Reactive Organic Gases Tons/Yr:	0.0008367
Carbon Monoxide Emissions Tons/Yr:	0.004
NOX - Oxides of Nitrogen Tons/Yr:	0.029
SOX - Oxides of Sulphur Tons/Yr:	0
Particulate Matter Tons/Yr:	0

Part. Matter 10 Micrometers and Smllr Tons/Yr:0

Year:	2012
County Code:	43
Air Basin:	SF
Facility ID:	17406

NORTEL NETWORKS (Continued) **1001075493**

Air District Name:	BA
SIC Code:	3669
Air District Name:	BAY AREA AQMD
Community Health Air Pollution Info System:	Not reported
Consolidated Emission Reporting Rule:	Not reported
Total Organic Hydrocarbon Gases Tons/Yr:	0
Reactive Organic Gases Tons/Yr:	0
Carbon Monoxide Emissions Tons/Yr:	0.004
NOX - Oxides of Nitrogen Tons/Yr:	0.022
SOX - Oxides of Sulphur Tons/Yr:	0
Particulate Matter Tons/Yr:	0
Part. Matter 10 Micrometers and Smllr Tons/Yr:	0

Year:	2013
County Code:	43
Air Basin:	SF
Facility ID:	17406
Air District Name:	BA
SIC Code:	3669
Air District Name:	BAY AREA AQMD
Community Health Air Pollution Info System:	Not reported
Consolidated Emission Reporting Rule:	Not reported
Total Organic Hydrocarbon Gases Tons/Yr:	0
Reactive Organic Gases Tons/Yr:	0
Carbon Monoxide Emissions Tons/Yr:	0.004
NOX - Oxides of Nitrogen Tons/Yr:	0.022
SOX - Oxides of Sulphur Tons/Yr:	0
Particulate Matter Tons/Yr:	0
Part. Matter 10 Micrometers and Smllr Tons/Yr:	0

ENF:

Region:	2
Facility Id:	245261
Agency Name:	Bay Networks
Place Type:	Facility
Place Subtype:	Not reported
Facility Type:	Industrial
Agency Type:	Privately-Owned Business
# Of Agencies:	1
Place Latitude:	Not reported
Place Longitude:	Not reported
SIC Code 1:	Not reported
SIC Desc 1:	Not reported
SIC Code 2:	Not reported
SIC Desc 2:	Not reported
SIC Code 3:	Not reported
SIC Desc 3:	Not reported
NAICS Code 1:	Not reported
NAICS Desc 1:	Not reported
NAICS Code 2:	Not reported
NAICS Desc 2:	Not reported
NAICS Code 3:	Not reported
NAICS Desc 3:	Not reported
# Of Places:	1
Source Of Facility:	Reg Meas
Design Flow:	Not reported
Threat To Water Quality:	Not reported

NORTEL NETWORKS (Continued) **1001075493**

Complexity:	Not reported
Pretreatment:	Not reported
Facility Waste Type:	Not reported
Facility Waste Type 2:	Not reported
Facility Waste Type 3:	Not reported
Facility Waste Type 4:	Not reported
Program:	UNREGS
Program Category1:	UNREGS
Program Category2:	UNREGS
# Of Programs:	1
WDID:	2 43S0994
Reg Measure Id:	171894
Reg Measure Type:	Unregulated
Region:	2
Order #:	Not reported
Npdes# CA#:	Not reported
Major-Minor:	Not reported
Npdes Type:	Not reported
Reclamation:	Not reported
Dredge Fill Fee:	Not reported
301H:	Not reported
Application Fee Amt Received:	Not reported
Status:	Never Active
Status Date:	02/21/2013
Effective Date:	Not reported
Expiration/Review Date:	Not reported
Termination Date:	Not reported
WDR Review - Amend:	Not reported
WDR Review - Revise/Renew:	Not reported
WDR Review - Rescind:	Not reported
WDR Review - No Action Required:	Not reported
WDR Review - Pending:	Not reported
WDR Review - Planned:	Not reported
Status Enrollee:	N
Individual/General:	I
Fee Code:	Not reported
Direction/Voice:	Passive
Enforcement Id(EID):	248483
Region:	2
Order / Resolution Number:	UNKNOWN
Enforcement Action Type:	13267 Letter
Effective Date:	06/21/2002
Adoption/Issuance Date:	Not reported
Achieve Date:	Not reported
Termination Date:	Not reported
ACL Issuance Date:	Not reported
EPL Issuance Date:	Not reported
Status:	Active
Title:	Enforcement - 2 43S0994
Description:	Request for workplan to determine the extent of the groundwater contamination.
Program:	UNREGS
Latest Milestone Completion Date:	Not reported
# Of Programs1:	1
Total Assessment Amount:	0
Initial Assessed Amount:	0
Liability $ Amount:	0

NORTEL NETWORKS (Continued) **1001075493**

Project $ Amount:	0
Liability $ Paid:	0
Project $ Completed:	0
Total $ Paid/Completed Amount:	0
Region:	2
Facility Id:	245261
Agency Name:	Bay Networks
Place Type:	Facility
Place Subtype:	Not reported
Facility Type:	Industrial
Agency Type:	Privately-Owned Business
# Of Agencies:	1
Place Latitude:	Not reported
Place Longitude:	Not reported
SIC Code 1:	Not reported
SIC Desc 1:	Not reported
SIC Code 2:	Not reported
SIC Desc 2:	Not reported
SIC Code 3:	Not reported
SIC Desc 3:	Not reported
NAICS Code 1:	Not reported
NAICS Desc 1:	Not reported
NAICS Code 2:	Not reported
NAICS Desc 2:	Not reported
NAICS Code 3:	Not reported
NAICS Desc 3:	Not reported
# Of Places:	1
Source Of Facility:	Reg Meas
Design Flow:	Not reported
Threat To Water Quality:	Not reported
Complexity:	Not reported
Pretreatment:	Not reported
Facility Waste Type:	Not reported
Facility Waste Type 2:	Not reported
Facility Waste Type 3:	Not reported
Facility Waste Type 4:	Not reported
Program:	UNREGS
Program Category1:	UNREGS
Program Category2:	UNREGS
# Of Programs:	1
WDID:	2 43S0994
Reg Measure Id:	171894
Reg Measure Type:	Unregulated
Region:	2
Order #:	Not reported
Npdes# CA#:	Not reported
Major-Minor:	Not reported
Npdes Type:	Not reported
Reclamation:	Not reported
Dredge Fill Fee:	Not reported
301H:	Not reported
Application Fee Amt Received:	Not reported
Status:	Never Active
Status Date:	02/21/2013
Effective Date:	Not reported
Expiration/Review Date:	Not reported

NORTEL NETWORKS (Continued) **1001075493**

Termination Date:	Not reported
WDR Review - Amend:	Not reported
WDR Review - Revise/Renew:	Not reported
WDR Review - Rescind:	Not reported
WDR Review - No Action Required:	Not reported
WDR Review - Pending:	Not reported
WDR Review - Planned:	Not reported
Status Enrollee:	N
Individual/General:	I
Fee Code:	Not reported
Direction/Voice:	Passive
Enforcement Id(EID):	247293
Region:	2
Order / Resolution Number:	UNKNOWN
Enforcement Action Type:	13267 Letter
Effective Date:	09/18/2002
Adoption/Issuance Date:	Not reported
Achieve Date:	Not reported
Termination Date:	Not reported
ACL Issuance Date:	Not reported
EPL Issuance Date:	Not reported
Status:	Active
Title:	Enforcement - 2 43S0994
Description:	Letter to off-site property owner requiring them to grant site access to Nortel Networks
Program:	UNREGS
Latest Milestone Completion Date:	Not reported
# Of Programs1:	1
Total Assessment Amount:	0
Initial Assessed Amount:	0
Liability $ Amount:	0
Project $ Amount:	0
Liability $ Paid:	0
Project $ Completed:	0
Total $ Paid/Completed Amount:	0

Region:	2
Facility Id:	245261
Agency Name:	Bay Networks
Place Type:	Facility
Place Subtype:	Not reported
Facility Type:	Industrial
Agency Type:	Privately-Owned Business
# Of Agencies:	1
Place Latitude:	Not reported
Place Longitude:	Not reported
SIC Code 1:	Not reported
SIC Desc 1:	Not reported
SIC Code 2:	Not reported
SIC Desc 2:	Not reported
SIC Code 3:	Not reported
SIC Desc 3:	Not reported
NAICS Code 1:	Not reported
NAICS Desc 1:	Not reported
NAICS Code 2:	Not reported
NAICS Desc 2:	Not reported
NAICS Code 3:	Not reported

NORTEL NETWORKS (Continued) **1001075493**

NAICS Desc 3:	Not reported
# Of Places:	1
Source Of Facility:	Reg Meas
Design Flow:	Not reported
Threat To Water Quality:	Not reported
Complexity:	Not reported
Pretreatment:	Not reported
Facility Waste Type:	Not reported
Facility Waste Type 2:	Not reported
Facility Waste Type 3:	Not reported
Facility Waste Type 4:	Not reported
Program:	UNREGS
Program Category1:	UNREGS
Program Category2:	UNREGS
# Of Programs:	1
WDID:	2 43S0994
Reg Measure Id:	171894
Reg Measure Type:	Unregulated
Region:	2
Order #:	Not reported
Npdes# CA#:	Not reported
Major-Minor:	Not reported
Npdes Type:	Not reported
Reclamation:	Not reported
Dredge Fill Fee:	Not reported
301H:	Not reported
Application Fee Amt Received:	Not reported
Status:	Never Active
Status Date:	02/21/2013
Effective Date:	Not reported
Expiration/Review Date:	Not reported
Termination Date:	Not reported
WDR Review - Amend:	Not reported
WDR Review - Revise/Renew:	Not reported
WDR Review - Rescind:	Not reported
WDR Review - No Action Required:	Not reported
WDR Review - Pending:	Not reported
WDR Review - Planned:	Not reported
Status Enrollee:	N
Individual/General:	I
Fee Code:	Not reported
Direction/Voice:	Passive
Enforcement Id(EID):	246844
Region:	2
Order / Resolution Number:	UNKNOWN
Enforcement Action Type:	13267 Letter
Effective Date:	11/14/2002
Adoption/Issuance Date:	Not reported
Achieve Date:	Not reported
Termination Date:	Not reported
ACL Issuance Date:	Not reported
EPL Issuance Date:	Not reported
Status:	Active
Title:	Enforcement - 2 43S0994
Description:	13267 letter requesting an investigation workplan
Program:	UNREGS
Latest Milestone Completion Date:	Not reported

NORTEL NETWORKS (Continued) **1001075493**

# Of Programs1:	1
Total Assessment Amount:	0
Initial Assessed Amount:	0
Liability $ Amount:	0
Project $ Amount:	0
Liability $ Paid:	0
Project $ Completed:	0
Total $ Paid/Completed Amount:	0
Region:	2
Facility Id:	245261
Agency Name:	Bay Networks
Place Type:	Facility
Place Subtype:	Not reported
Facility Type:	Industrial
Agency Type:	Privately-Owned Business
# Of Agencies:	1
Place Latitude:	Not reported
Place Longitude:	Not reported
SIC Code 1:	Not reported
SIC Desc 1:	Not reported
SIC Code 2:	Not reported
SIC Desc 2:	Not reported
SIC Code 3:	Not reported
SIC Desc 3:	Not reported
NAICS Code 1:	Not reported
NAICS Desc 1:	Not reported
NAICS Code 2:	Not reported
NAICS Desc 2:	Not reported
NAICS Code 3:	Not reported
NAICS Desc 3:	Not reported
# Of Places:	1
Source Of Facility:	Reg Meas
Design Flow:	Not reported
Threat To Water Quality:	Not reported
Complexity:	Not reported
Pretreatment:	Not reported
Facility Waste Type:	Not reported
Facility Waste Type 2:	Not reported
Facility Waste Type 3:	Not reported
Facility Waste Type 4:	Not reported
Program:	UNREGS
Program Category1:	UNREGS
Program Category2:	UNREGS
# Of Programs:	1
WDID:	2 43S0994
Reg Measure Id:	171894
Reg Measure Type:	Unregulated
Region:	2
Order #:	Not reported
Npdes# CA#:	Not reported
Major-Minor:	Not reported
Npdes Type:	Not reported
Reclamation:	Not reported
Dredge Fill Fee:	Not reported
301H:	Not reported
Application Fee Amt Received:	Not reported

NORTEL NETWORKS (Continued) **1001075493**

Status:	Never Active
Status Date:	02/21/2013
Effective Date:	Not reported
Expiration/Review Date:	Not reported
Termination Date:	Not reported
WDR Review - Amend:	Not reported
WDR Review - Revise/Renew:	Not reported
WDR Review - Rescind:	Not reported
WDR Review - No Action Required:	Not reported
WDR Review - Pending:	Not reported
WDR Review - Planned:	Not reported
Status Enrollee:	N
Individual/General:	I
Fee Code:	Not reported
Direction/Voice:	Passive
Enforcement Id(EID):	246420
Region:	2
Order / Resolution Number:	UNKNOWN
Enforcement Action Type:	13267 Letter
Effective Date:	12/20/2002
Adoption/Issuance Date:	Not reported
Achieve Date:	Not reported
Termination Date:	Not reported
ACL Issuance Date:	Not reported
EPL Issuance Date:	Not reported
Status:	Active
Title:	Enforcement - 2 43S0994
Description:	Request for results of the site investigation
Program:	UNREGS
Latest Milestone Completion Date:	Not reported
# Of Programs1:	1
Total Assessment Amount:	0
Initial Assessed Amount:	0
Liability $ Amount:	0
Project $ Amount:	0
Liability $ Paid:	0
Project $ Completed:	0
Total $ Paid/Completed Amount:	0

CERS TANKS:

Site ID:	246421
CERS ID:	SL0608570619
CERS Description:	Cleanup Program Site
Site ID:	229371
CERS ID:	T10000005223
CERS Description:	Cleanup Program Site

Affiliation:

Affiliation Type Desc:	Regional Board Caseworker
Entity Name:	Regional Water Board - SAN FRANCISCO BAY RWQCB (REGION 2)
Entity Title:	Not reported
Affiliation Address:	1515 CLAY ST SUITE 1400
Affiliation City:	OAKLAND
Affiliation State:	CA
Affiliation Country:	Not reported
Affiliation Zip:	Not reported

NORTEL NETWORKS (Continued) **1001075493**

Affiliation Phone: Not reported

30
NE
1/4-1/2
0.466 mi.
2459 ft.

AGNEWS DEVELOPMENTAL CENTER 2
AVENUE A AND SIXTH ST
SANTA CLARA, CA 95054

CA LUST **S110655444**
CA CERS **N/A**

Relative:
Lower

Actual:
18 ft.

LUST:

Lead Agency:	SANTA CLARA COUNTY LOP
Case Type:	LUST Cleanup Site
Geo Track:	http://geotracker.waterboards.ca.gov/profile_report.asp?global_id=T0608519896
Global Id:	T0608519896
Latitude:	37.3981871994881
Longitude:	-121.954829692841
Status:	Completed - Case Closed
Status Date:	12/16/2002
Case Worker:	UST
RB Case Number:	Not reported
Local Agency:	SANTA CLARA COUNTY LOP
File Location:	All Files are on GeoTracker or in the Local Agency Database
Local Case Number:	Not reported
Potential Media Affect:	Other Groundwater (uses other than drinking water)
Potential Contaminants of Concern:	Gasoline
Site History:	Not reported

LUST:

Global Id:	T0608519896
Contact Type:	Regional Board Caseworker
Contact Name:	Regional Water Board
Organization Name:	SAN FRANCISCO BAY RWQCB (REGION 2)
Address:	1515 CLAY ST SUITE 1400
City:	OAKLAND
Email:	Not reported
Phone Number:	Not reported

Global Id:	T0608519896
Contact Type:	Local Agency Caseworker
Contact Name:	UST CASE WORKER
Organization Name:	SANTA CLARA COUNTY LOP
Address:	1555 Berger Drive, Suite 300
City:	SAN JOSE
Email:	Not reported
Phone Number:	4089183400

LUST:

Global Id:	T0608519896
Action Type:	RESPONSE
Date:	04/01/1996
Action:	Other Report / Document

Global Id:	T0608519896
Action Type:	RESPONSE
Date:	08/02/1990
Action:	Preliminary Site Assessment Report

Global Id:	T0608519896

AGNEWS DEVELOPMENTAL CENTER 2 (Continued) **S110655444**

Action Type: RESPONSE
Date: 07/31/1998
Action: Soil and Water Investigation Report

Global Id: T0608519896
Action Type: RESPONSE
Date: 08/04/1987
Action: Unauthorized Release Form

Global Id: T0608519896
Action Type: Other
Date: 10/06/1997
Action: Leak Reported

Global Id: T0608519896
Action Type: RESPONSE
Date: 01/01/1987
Action: Correspondence

Global Id: T0608519896
Action Type: ENFORCEMENT
Date: 12/16/2002
Action: Closure/No Further Action Letter

Global Id: T0608519896
Action Type: ENFORCEMENT
Date: 06/03/2005
Action: Other Report

Global Id: T0608519896
Action Type: RESPONSE
Date: 03/09/1999
Action: Soil and Water Investigation Workplan

Global Id: T0608519896
Action Type: RESPONSE
Date: 09/07/2001
Action: Soil and Water Investigation Report

Global Id: T0608519896
Action Type: RESPONSE
Date: 10/15/2000
Action: Monitoring Report - Quarterly

Global Id: T0608519896
Action Type: RESPONSE
Date: 12/18/2001
Action: Monitoring Report - Quarterly

Global Id: T0608519896
Action Type: RESPONSE
Date: 08/26/1998
Action: Remedial Progress Report

Global Id: T0608519896
Action Type: RESPONSE
Date: 08/30/2001

AGNEWS DEVELOPMENTAL CENTER 2 (Continued) **S110655444**

Action: Well Installation Report

Global Id: T0608519896
Action Type: RESPONSE
Date: 12/11/2002
Action: Well Destruction Report

Global Id: T0608519896
Action Type: RESPONSE
Date: 06/03/2005
Action: Other Report / Document

Global Id: T0608519896
Action Type: RESPONSE
Date: 06/30/1987
Action: Tank Removal Report / UST Sampling Report

Global Id: T0608519896
Action Type: RESPONSE
Date: 04/14/2000
Action: Tank Removal Report / UST Sampling Report

Global Id: T0608519896
Action Type: RESPONSE
Date: 01/15/1999
Action: Other Workplan

Global Id: T0608519896
Action Type: ENFORCEMENT
Date: 08/26/1998
Action: Staff Letter - #32392

Global Id: T0608519896
Action Type: ENFORCEMENT
Date: 03/05/1999
Action: Staff Letter - #32396

Global Id: T0608519896
Action Type: ENFORCEMENT
Date: 04/08/1999
Action: Staff Letter - #32400

Global Id: T0608519896
Action Type: ENFORCEMENT
Date: 01/15/1999
Action: Staff Letter - #32394

Global Id: T0608519896
Action Type: ENFORCEMENT
Date: 09/21/2001
Action: Staff Letter - #32435

Global Id: T0608519896
Action Type: ENFORCEMENT
Date: 03/01/2001
Action: Staff Letter - #32426

AGNEWS DEVELOPMENTAL CENTER 2 (Continued) **S110655444**

Global Id: T0608519896
Action Type: ENFORCEMENT
Date: 12/01/2000
Action: Staff Letter - #32424

Global Id: T0608519896
Action Type: ENFORCEMENT
Date: 08/31/2000
Action: Staff Letter - #32420

Global Id: T0608519896
Action Type: ENFORCEMENT
Date: 05/31/2000
Action: Staff Letter - #32418

Global Id: T0608519896
Action Type: ENFORCEMENT
Date: 12/01/1999
Action: Staff Letter - #32414

Global Id: T0608519896
Action Type: ENFORCEMENT
Date: 01/12/2000
Action: Staff Letter - #32412

Global Id: T0608519896
Action Type: ENFORCEMENT
Date: 05/31/1999
Action: Staff Letter - #32408

Global Id: T0608519896
Action Type: RESPONSE
Date: 07/27/1999
Action: CAP/RAP - Other Report

Global Id: T0608519896
Action Type: RESPONSE
Date: 06/03/2005
Action: Other Report / Document

Global Id: T0608519896
Action Type: RESPONSE
Date: 07/27/1999
Action: Other Report / Document

Global Id: T0608519896
Action Type: RESPONSE
Date: 08/29/1998
Action: Other Report / Document

Global Id: T0608519896
Action Type: ENFORCEMENT
Date: 02/22/2000
Action: Staff Letter - #32416

Global Id: T0608519896
Action Type: RESPONSE

AGNEWS DEVELOPMENTAL CENTER 2 (Continued) **S110655444**

Date: 01/15/2000
Action: Monitoring Report - Quarterly

Global Id: T0608519896
Action Type: RESPONSE
Date: 01/14/2000
Action: Soil and Water Investigation Workplan

Global Id: T0608519896
Action Type: RESPONSE
Date: 10/15/1999
Action: Monitoring Report - Quarterly

Global Id: T0608519896
Action Type: RESPONSE
Date: 07/15/1999
Action: Monitoring Report - Quarterly

Global Id: T0608519896
Action Type: RESPONSE
Date: 07/30/1998
Action: Other Report / Document

Global Id: T0608519896
Action Type: RESPONSE
Date: 08/28/1998
Action: Soil and Water Investigation Workplan

Global Id: T0608519896
Action Type: RESPONSE
Date: 05/04/1999
Action: Soil and Water Investigation Report

Global Id: T0608519896
Action Type: RESPONSE
Date: 04/07/2000
Action: Soil and Water Investigation Workplan

Global Id: T0608519896
Action Type: RESPONSE
Date: 04/12/1999
Action: Soil and Water Investigation Workplan

Global Id: T0608519896
Action Type: RESPONSE
Date: 01/20/1999
Action: Soil and Water Investigation Workplan

Global Id: T0608519896
Action Type: RESPONSE
Date: 05/06/1999
Action: Soil and Water Investigation Workplan

Global Id: T0608519896
Action Type: RESPONSE
Date: 08/15/2002
Action: Monitoring Report - Quarterly

AGNEWS DEVELOPMENTAL CENTER 2 (Continued) **S110655444**

Global Id: T0608519896
Action Type: RESPONSE
Date: 04/15/2001
Action: Monitoring Report - Quarterly

Global Id: T0608519896
Action Type: RESPONSE
Date: 01/15/2001
Action: Monitoring Report - Quarterly

Global Id: T0608519896
Action Type: RESPONSE
Date: 10/15/2000
Action: Soil and Water Investigation Report

Global Id: T0608519896
Action Type: RESPONSE
Date: 07/15/2000
Action: Monitoring Report - Quarterly

Global Id: T0608519896
Action Type: ENFORCEMENT
Date: 08/31/1999
Action: Staff Letter - #32410

Global Id: T0608519896
Action Type: ENFORCEMENT
Date: 07/28/1998
Action: Staff Letter - #32389

Global Id: T0608519896
Action Type: ENFORCEMENT
Date: 04/26/1999
Action: Staff Letter - #32402

Global Id: T0608519896
Action Type: ENFORCEMENT
Date: 05/04/1999
Action: Staff Letter - #32404

Global Id: T0608519896
Action Type: ENFORCEMENT
Date: 06/01/2001
Action: Staff Letter - #32429

Global Id: T0608519896
Action Type: ENFORCEMENT
Date: 07/17/2000
Action: Staff Letter - #32422

LUST:
Global Id: T0608519896
Status: Completed - Case Closed
Status Date: 12/16/2002

Global Id: T0608519896
Status: Open - Case Begin Date

AGNEWS DEVELOPMENTAL CENTER 2 (Continued) **S110655444**

Status Date: 06/30/1987

Global Id: T0608519896
Status: Open - Site Assessment
Status Date: 06/30/1987

Global Id: T0608519896
Status: Open - Site Assessment
Status Date: 07/31/1998

LUST SANTA CLARA:
Region: SANTA CLARA
SCVWD ID: 06S1W22H01F
Date Closed: 12/16/2002
EDR Link ID: 06S1W22H01F

CERS TANKS:
Site ID: 242240
CERS ID: T0608519896
CERS Description: Leaking Underground Storage Tank Cleanup Site

Affiliation:
Affiliation Type Desc: Regional Board Caseworker
Entity Name: Regional Water Board - SAN FRANCISCO BAY RWQCB (REGION 2)
Entity Title: Not reported
Affiliation Address: 1515 CLAY ST SUITE 1400
Affiliation City: OAKLAND
Affiliation State: CA
Affiliation Country: Not reported
Affiliation Zip: Not reported
Affiliation Phone: Not reported

Affiliation Type Desc: Local Agency Caseworker
Entity Name: UST CASE WORKER - SANTA CLARA COUNTY LOP
Entity Title: Not reported
Affiliation Address: 1555 Berger Drive, Suite 300
Affiliation City: SAN JOSE
Affiliation State: CA
Affiliation Country: Not reported
Affiliation Zip: Not reported
Affiliation Phone: 4089183400

F31 **J AND B ENTERPRISES** **CA Financial Assurance** **S100937468**
SSE **1650 RUSSELL AVE** **CA ICE** **N/A**
1/4-1/2 **SANTA CLARA, CA 95054** **CA HWP**
0.470 mi. **CA HWT**
2482 ft. **Site 2 of 2 in cluster F** **CA NPDES**
CA WDS
Relative: **CA CIWQS**
Higher **CA CERS**
Actual:
26 ft.

CA Financial Assurance 1:
EPA ID Number: CAD982052797
Sudden Amount1: $2,000,000.00
Non Sudden Amount1: Not reported

J AND B ENTERPRISES (Continued) **S100937468**

Closure Mechanism:	CD
Closure Amount:	$114,638.75
Post Closure Mechanism:	Not reported
Post Closure Amount:	Not reported
Corrective Action Mechanism:	Not reported
Corrective Action Amount:	Not reported
Sudden Mechanism Type:	Ins
Sudden Mechanism Amount:	$1,000,000.00
Non Sudden Mechanism Type:	Not reported
Non Sudden Mechanism Amount:	Not reported
O and M Mechanism Type:	Not reported
O and M Amount:	Not reported
Closure Mechanism Date of Mechanism:	2017-04-28 00:00:00
Closure Mechanism Renewal Date:	Not reported
Closure Mechanism Provider:	Heritage Bank of Commerce
Postclosure Mechanism Date of Mechanism:	Not reported
Postclosure Mechanism Renewal Date:	Not reported
Postclosure Mechanism Provider:	Not reported
O and M Mechanism Date of Mechanism:	Not reported
O and M Mechanism Renewal Date:	Not reported
O and M Mechanism Provider:	Not reported
Corrective Action Mechanism Date of Mechanism:	Not reported
Corrective Action Mechanism Renewal Date:	Not reported
Corrective Action Mechanism Provider:	Not reported
Sudden Mechanism Date of Mechanism:	2018-09-27 00:00:00
Sudden Mechanism Renewal Date:	Not reported
Sudden Mechanism Provider:	AIG
Non-Sudden Mechanism Date of Mechanism:	Not reported
Non-Sudden Mechanism Renewal Date:	Not reported
Non-Sudden Mechanism Provider:	Not reported
Date Entered into EnviroStor:	2018-05-03 00:00:00
Authorization Type:	Operating Permit
Comments:	Not reported

ICE:

Envirostor ID:	3001265
EPA ID:	CAD982052797
Site Type:	INSPECTION
Facility Status:	No Action

Enforcement:

Action Type:	Consent Order with Enforcement and Settlement - Federal CA/FO (385)
Action Date:	11/25/2013
Action Type:	Final Administrative Settlement (310)
Action Date:	01/11/2008
Action Type:	Enforcement Order Issued (210)
Action Date:	11/29/2007

Inspection:

Action Type:	Financial Records Review - Standardized Permit
Action Date:	09/08/2006
Violation Class:	Class 2
RTC Date:	03/15/2007
Action Type:	Financial Records Review - Standardized Permit

J AND B ENTERPRISES (Continued) **S100937468**

Action Date: 04/19/2005
Violation Class: No Violations
RTC Date: Not reported

Action Type: Compliance Evaluation Inspection - Standardized Permit
Action Date: 02/24/2005
Violation Class: Class 1, Class 2, Minor
RTC Date: 12/29/2008

Action Type: Financial Records Review - Standardized Permit
Action Date: 01/24/2011
Violation Class: No Violations
RTC Date: Not reported

Action Type: Compliance Evaluation Inspection - Standardized Permit
Action Date: 10/28/2010
Violation Class: Class 1, Class 2, Minor
RTC Date: 04/04/2011

Action Type: Compliance Evaluation Inspection - Standardized Permit
Action Date: 10/01/2013
Violation Class: No Violations
RTC Date: Not reported

Action Type: Financial Records Review - Standardized Permit
Action Date: 10/30/2013
Violation Class: No Violations
RTC Date: Not reported

Action Type: Financial Records Review - Standardized Permit
Action Date: 05/02/2016
Violation Class: No Violations
RTC Date: Not reported

Action Type: Compliance Evaluation Inspection - Standardized Permit
Action Date: 04/26/2016
Violation Class: Class 2, Minor
RTC Date: 06/08/2016

Action Type: Compliance Evaluation Inspection - Transporter
Action Date: 04/26/2016
Violation Class: No Violations
RTC Date: Not reported

Action Type: Compliance Evaluation Inspection - Standardized Permit
Action Date: 06/28/2018
Violation Class: Class 2
RTC Date: 07/16/2018

Action Type: Financial Records Review - Standardized Permit
Action Date: 07/03/2018
Violation Class: No Violations
RTC Date: Not reported

HWP:
EPA Id: CAD982052797

J AND B ENTERPRISES (Continued) **S100937468**

Cleanup Status: OPERATING PERMIT
Latitude: 37.38691
Longitude: -121.9566
Facility Type: Permitted - Operating
Facility Size: Standardized Series B
Team: LORI KOCH
Supervisor: Not reported
Site Code: 600886
Assembly District: 25
Senate District: 10
Public Information Officer: Not reported
Public Information Officer: Not reported

Activities:

EPA Id: CAD982052797
Facility Type: Permitted - Operating
Unit Names: Unit #1 - Hazardous Waste Container Storage Area, Unit #10 - Crucible Furnace, Unit #11 - Filter Press, Unit #12 - Filter Cake Storage, Unit #13 - Ion Exchange and Resin Regeneration, Unit #14 - Spent Resin Storage, Unit #15 - Acid Neutralization Container, Unit #2 - Concentrator Tanks, Unit #3 - Precipitation Tanks, Unit #4 - Electrowinning Tanks, Unit #5 - Waste Treatment System, Unit #6 - Evaporator, Unit #7 - Cyanide Storage Area, Unit #8 - Solder Dross Storage Area, Unit #9 - Acid/Water Wash Unit
Event Description: Renewal - With Changes - DRAFT PERMIT RENEWAL
Actual Date: 03/17/2015

EPA Id: CAD982052797
Facility Type: Permitted - Operating
Unit Names: Unit #1 - Hazardous Waste Container Storage Area, Unit #10 - Crucible Furnace, Unit #2 - Concentrator Tanks, Unit #3 - Precipitation Tanks, Unit #4 - Electrowinning Tanks, Unit #5 - Waste Treatment System, Unit #6 - Evaporator, Unit #7 - Cyanide Storage Area, Unit #8 - Solder Dross Storage Area, Unit #9 - Acid/Water Wash Unit
Event Description: *Mod Class 2 - 2 or More Units - PUBLIC COMMENT (BEGIN)
Actual Date: 12/01/2008

EPA Id: CAD982052797
Facility Type: Permitted - Operating
Unit Names: Unit #1 - Hazardous Waste Container Storage Area, Unit #10 - Crucible Furnace, Unit #11 - Filter Press, Unit #12 - Filter Cake Storage, Unit #13 - Ion Exchange and Resin Regeneration, Unit #14 - Spent Resin Storage, Unit #15 - Acid Neutralization Container, Unit #2 - Concentrator Tanks, Unit #3 - Precipitation Tanks, Unit #4 - Electrowinning Tanks, Unit #5 - Waste Treatment System, Unit #6 - Evaporator, Unit #7 - Cyanide Storage Area, Unit #8 - Solder Dross Storage Area, Unit #9 - Acid/Water Wash Unit
Event Description: Renewal - With Changes - RESPONSE TO 1ST NOD RECEIVED
Actual Date: 02/19/2013

EPA Id: CAD982052797
Facility Type: Permitted - Operating
Unit Names: Unit #1 - Hazardous Waste Container Storage Area, Unit #10 - Crucible Furnace, Unit #11 - Filter Press, Unit #12 - Filter Cake Storage, Unit #13 - Ion Exchange and Resin Regeneration, Unit #14 - Spent Resin Storage, Unit #15 - Acid Neutralization Container, Unit #2 - Concentrator Tanks, Unit #3 - Precipitation Tanks, Unit #4 - Electrowinning Tanks, Unit #5 - Waste Treatment System, Unit #6 -

J AND B ENTERPRISES (Continued) **S100937468**

Evaporator, Unit #7 - Cyanide Storage Area, Unit #8 - Solder Dross Storage Area, Unit #9 - Acid/Water Wash Unit
Event Description: Renewal - With Changes - FINAL PART A & PART B RECEIVED
Actual Date: 07/01/2011

EPA Id: CAD982052797
Facility Type: Permitted - Operating
Unit Names: Unit #1 - Hazardous Waste Container Storage Area, Unit #10 - Crucible Furnace, Unit #11 - Filter Press, Unit #12 - Filter Cake Storage, Unit #13 - Ion Exchange and Resin Regeneration, Unit #14 - Spent Resin Storage, Unit #15 - Acid Neutralization Container, Unit #2 - Concentrator Tanks, Unit #3 - Precipitation Tanks, Unit #4 - Electrowinning Tanks, Unit #5 - Waste Treatment System, Unit #6 - Evaporator, Unit #7 - Cyanide Storage Area, Unit #8 - Solder Dross Storage Area, Unit #9 - Acid/Water Wash Unit
Event Description: New Operating Permit - APPLICATION PART A RECEIVED
Actual Date: 03/22/2001

EPA Id: CAD982052797
Facility Type: Permitted - Operating
Unit Names: Unit #1 - Hazardous Waste Container Storage Area, Unit #10 - Crucible Furnace, Unit #11 - Filter Press, Unit #12 - Filter Cake Storage, Unit #13 - Ion Exchange and Resin Regeneration, Unit #14 - Spent Resin Storage, Unit #15 - Acid Neutralization Container, Unit #2 - Concentrator Tanks, Unit #3 - Precipitation Tanks, Unit #4 - Electrowinning Tanks, Unit #5 - Waste Treatment System, Unit #6 - Evaporator, Unit #7 - Cyanide Storage Area, Unit #8 - Solder Dross Storage Area, Unit #9 - Acid/Water Wash Unit
Event Description: New Operating Permit - PUBLIC COMMENT (END)
Actual Date: 10/16/2001

EPA Id: CAD982052797
Facility Type: Permitted - Operating
Unit Names: Unit #1 - Hazardous Waste Container Storage Area, Unit #10 - Crucible Furnace, Unit #11 - Filter Press, Unit #12 - Filter Cake Storage, Unit #13 - Ion Exchange and Resin Regeneration, Unit #14 - Spent Resin Storage, Unit #15 - Acid Neutralization Container, Unit #2 - Concentrator Tanks, Unit #3 - Precipitation Tanks, Unit #4 - Electrowinning Tanks, Unit #5 - Waste Treatment System, Unit #6 - Evaporator, Unit #7 - Cyanide Storage Area, Unit #8 - Solder Dross Storage Area, Unit #9 - Acid/Water Wash Unit
Event Description: New Operating Permit - FINAL PERMIT (EFFECTIVE)
Actual Date: 01/07/2002

EPA Id: CAD982052797
Facility Type: Permitted - Operating
Unit Names: Unit #1 - Hazardous Waste Container Storage Area, Unit #10 - Crucible Furnace, Unit #11 - Filter Press, Unit #12 - Filter Cake Storage, Unit #13 - Ion Exchange and Resin Regeneration, Unit #14 - Spent Resin Storage, Unit #15 - Acid Neutralization Container, Unit #2 - Concentrator Tanks, Unit #3 - Precipitation Tanks, Unit #4 - Electrowinning Tanks, Unit #5 - Waste Treatment System, Unit #6 - Evaporator, Unit #7 - Cyanide Storage Area, Unit #8 - Solder Dross Storage Area, Unit #9 - Acid/Water Wash Unit
Event Description: Renewal - With Changes - FINAL PERMIT RENEWAL
Actual Date: 05/07/2015

J AND B ENTERPRISES (Continued) **S100937468**

EPA Id: CAD982052797
Facility Type: Permitted - Operating
Unit Names: Unit #1 - Hazardous Waste Container Storage Area, Unit #10 - Crucible Furnace, Unit #2 - Concentrator Tanks, Unit #3 - Precipitation Tanks, Unit #4 - Electrowinning Tanks, Unit #5 - Waste Treatment System, Unit #6 - Evaporator, Unit #7 - Cyanide Storage Area, Unit #8 - Solder Dross Storage Area, Unit #9 - Acid/Water Wash Unit
Event Description: *Mod Class 2 - 2 or More Units - FINAL PERMIT MODIFICATION
Actual Date: 04/08/2009

EPA Id: CAD982052797
Facility Type: Permitted - Operating
Unit Names: Unit #1 - Hazardous Waste Container Storage Area, Unit #10 - Crucible Furnace, Unit #11 - Filter Press, Unit #12 - Filter Cake Storage, Unit #13 - Ion Exchange and Resin Regeneration, Unit #14 - Spent Resin Storage, Unit #15 - Acid Neutralization Container, Unit #2 - Concentrator Tanks, Unit #3 - Precipitation Tanks, Unit #4 - Electrowinning Tanks, Unit #5 - Waste Treatment System, Unit #6 - Evaporator, Unit #7 - Cyanide Storage Area, Unit #8 - Solder Dross Storage Area, Unit #9 - Acid/Water Wash Unit
Event Description: Renewal - With Changes - 2ND NOTICE OF DEFICIENCY ISSUED
Actual Date: 12/04/2013

EPA Id: CAD982052797
Facility Type: Permitted - Operating
Unit Names: Unit #1 - Hazardous Waste Container Storage Area, Unit #10 - Crucible Furnace, Unit #11 - Filter Press, Unit #12 - Filter Cake Storage, Unit #13 - Ion Exchange and Resin Regeneration, Unit #14 - Spent Resin Storage, Unit #15 - Acid Neutralization Container, Unit #2 - Concentrator Tanks, Unit #3 - Precipitation Tanks, Unit #4 - Electrowinning Tanks, Unit #5 - Waste Treatment System, Unit #6 - Evaporator, Unit #7 - Cyanide Storage Area, Unit #8 - Solder Dross Storage Area, Unit #9 - Acid/Water Wash Unit
Event Description: Renewal - With Changes - APPLICATION PART B RECEIVED
Actual Date: 07/14/2011

EPA Id: CAD982052797
Facility Type: Permitted - Operating
Unit Names: Unit #1 - Hazardous Waste Container Storage Area, Unit #10 - Crucible Furnace, Unit #2 - Concentrator Tanks, Unit #3 - Precipitation Tanks, Unit #4 - Electrowinning Tanks, Unit #5 - Waste Treatment System, Unit #6 - Evaporator, Unit #7 - Cyanide Storage Area, Unit #8 - Solder Dross Storage Area, Unit #9 - Acid/Water Wash Unit
Event Description: *Mod Class 2 - 2 or More Units - PUBLIC COMMENT (END)
Actual Date: 01/16/2009

EPA Id: CAD982052797
Facility Type: Permitted - Operating
Unit Names: Unit #1 - Hazardous Waste Container Storage Area, Unit #10 - Crucible Furnace, Unit #11 - Filter Press, Unit #12 - Filter Cake Storage, Unit #13 - Ion Exchange and Resin Regeneration, Unit #14 - Spent Resin Storage, Unit #15 - Acid Neutralization Container, Unit #2 - Concentrator Tanks, Unit #3 - Precipitation Tanks, Unit #4 - Electrowinning Tanks, Unit #5 - Waste Treatment System, Unit #6 - Evaporator, Unit #7 - Cyanide Storage Area, Unit #8 - Solder Dross Storage Area, Unit #9 - Acid/Water Wash Unit
Event Description: Renewal - With Changes - RESPONSE TO 3RD NOD RECEIVED

J AND B ENTERPRISES (Continued) **S100937468**

Actual Date: 07/16/2014

EPA Id: CAD982052797
Facility Type: Permitted - Operating
Unit Names: Unit #1 - Hazardous Waste Container Storage Area, Unit #10 - Crucible Furnace, Unit #11 - Filter Press, Unit #12 - Filter Cake Storage, Unit #13 - Ion Exchange and Resin Regeneration, Unit #14 - Spent Resin Storage, Unit #15 - Acid Neutralization Container, Unit #2 - Concentrator Tanks, Unit #3 - Precipitation Tanks, Unit #4 - Electrowinning Tanks, Unit #5 - Waste Treatment System, Unit #6 - Evaporator, Unit #7 - Cyanide Storage Area, Unit #8 - Solder Dross Storage Area, Unit #9 - Acid/Water Wash Unit
Event Description: New Operating Permit - FINAL PERMIT (EXPIRES)
Actual Date: 01/06/2012

EPA Id: CAD982052797
Facility Type: Permitted - Operating
Unit Names: Unit #1 - Hazardous Waste Container Storage Area, Unit #10 - Crucible Furnace, Unit #11 - Filter Press, Unit #12 - Filter Cake Storage, Unit #13 - Ion Exchange and Resin Regeneration, Unit #14 - Spent Resin Storage, Unit #15 - Acid Neutralization Container, Unit #2 - Concentrator Tanks, Unit #3 - Precipitation Tanks, Unit #4 - Electrowinning Tanks, Unit #5 - Waste Treatment System, Unit #6 - Evaporator, Unit #7 - Cyanide Storage Area, Unit #8 - Solder Dross Storage Area, Unit #9 - Acid/Water Wash Unit
Event Description: Renewal - With Changes - 1ST NOTICE OF DEFICIENCY ISSUED
Actual Date: 12/24/2012

EPA Id: CAD982052797
Facility Type: Permitted - Operating
Unit Names: Unit #1 - Hazardous Waste Container Storage Area, Unit #10 - Crucible Furnace, Unit #11 - Filter Press, Unit #12 - Filter Cake Storage, Unit #13 - Ion Exchange and Resin Regeneration, Unit #14 - Spent Resin Storage, Unit #15 - Acid Neutralization Container, Unit #2 - Concentrator Tanks, Unit #3 - Precipitation Tanks, Unit #4 - Electrowinning Tanks, Unit #5 - Waste Treatment System, Unit #6 - Evaporator, Unit #7 - Cyanide Storage Area, Unit #8 - Solder Dross Storage Area, Unit #9 - Acid/Water Wash Unit
Event Description: Renewal - With Changes - 3RD NOTICE OF DEFICIENCY ISSUED
Actual Date: 05/27/2014

EPA Id: CAD982052797
Facility Type: Permitted - Operating
Unit Names: Unit #1 - Hazardous Waste Container Storage Area, Unit #10 - Crucible Furnace, Unit #11 - Filter Press, Unit #12 - Filter Cake Storage, Unit #13 - Ion Exchange and Resin Regeneration, Unit #14 - Spent Resin Storage, Unit #15 - Acid Neutralization Container, Unit #2 - Concentrator Tanks, Unit #3 - Precipitation Tanks, Unit #4 - Electrowinning Tanks, Unit #5 - Waste Treatment System, Unit #6 - Evaporator, Unit #7 - Cyanide Storage Area, Unit #8 - Solder Dross Storage Area, Unit #9 - Acid/Water Wash Unit
Event Description: New Operating Permit - DRAFT PERMIT
Actual Date: 09/01/2001

EPA Id: CAD982052797
Facility Type: Permitted - Operating
Unit Names: Unit #1 - Hazardous Waste Container Storage Area, Unit #10 - Crucible

J AND B ENTERPRISES (Continued) **S100937468**

Furnace, Unit #11 - Filter Press, Unit #12 - Filter Cake Storage, Unit #13 - Ion Exchange and Resin Regeneration, Unit #14 - Spent Resin Storage, Unit #15 - Acid Neutralization Container, Unit #2 - Concentrator Tanks, Unit #3 - Precipitation Tanks, Unit #4 - Electrowinning Tanks, Unit #5 - Waste Treatment System, Unit #6 - Evaporator, Unit #7 - Cyanide Storage Area, Unit #8 - Solder Dross Storage Area, Unit #9 - Acid/Water Wash Unit
Event Description: New Operating Permit - CALL-IN LETTER ISSUED
Actual Date: 03/22/2001

EPA Id: CAD982052797
Facility Type: Permitted - Operating
Unit Names: Unit #1 - Hazardous Waste Container Storage Area, Unit #10 - Crucible Furnace, Unit #11 - Filter Press, Unit #12 - Filter Cake Storage, Unit #13 - Ion Exchange and Resin Regeneration, Unit #14 - Spent Resin Storage, Unit #15 - Acid Neutralization Container, Unit #2 - Concentrator Tanks, Unit #3 - Precipitation Tanks, Unit #4 - Electrowinning Tanks, Unit #5 - Waste Treatment System, Unit #6 - Evaporator, Unit #7 - Cyanide Storage Area, Unit #8 - Solder Dross Storage Area, Unit #9 - Acid/Water Wash Unit
Event Description: Renewal - With Changes - INITIAL ADMINISTRATIVE REVIEW COMPLETED
Actual Date: 11/14/2011

EPA Id: CAD982052797
Facility Type: Permitted - Operating
Unit Names: Unit #1 - Hazardous Waste Container Storage Area, Unit #10 - Crucible Furnace, Unit #11 - Filter Press, Unit #12 - Filter Cake Storage, Unit #13 - Ion Exchange and Resin Regeneration, Unit #14 - Spent Resin Storage, Unit #15 - Acid Neutralization Container, Unit #2 - Concentrator Tanks, Unit #3 - Precipitation Tanks, Unit #4 - Electrowinning Tanks, Unit #5 - Waste Treatment System, Unit #6 - Evaporator, Unit #7 - Cyanide Storage Area, Unit #8 - Solder Dross Storage Area, Unit #9 - Acid/Water Wash Unit
Event Description: New Operating Permit - PUBLIC COMMENT (BEGIN)
Actual Date: 09/01/2001

EPA Id: CAD982052797
Facility Type: Permitted - Operating
Unit Names: Unit #1 - Hazardous Waste Container Storage Area, Unit #10 - Crucible Furnace, Unit #11 - Filter Press, Unit #12 - Filter Cake Storage, Unit #13 - Ion Exchange and Resin Regeneration, Unit #14 - Spent Resin Storage, Unit #15 - Acid Neutralization Container, Unit #2 - Concentrator Tanks, Unit #3 - Precipitation Tanks, Unit #4 - Electrowinning Tanks, Unit #5 - Waste Treatment System, Unit #6 - Evaporator, Unit #7 - Cyanide Storage Area, Unit #8 - Solder Dross Storage Area, Unit #9 - Acid/Water Wash Unit
Event Description: Renewal - With Changes - CALL-IN LETTER ISSUED
Actual Date: 07/12/2010

EPA Id: CAD982052797
Facility Type: Permitted - Operating
Unit Names: Unit #1 - Hazardous Waste Container Storage Area, Unit #10 - Crucible Furnace, Unit #11 - Filter Press, Unit #12 - Filter Cake Storage, Unit #13 - Ion Exchange and Resin Regeneration, Unit #14 - Spent Resin Storage, Unit #15 - Acid Neutralization Container, Unit #2 - Concentrator Tanks, Unit #3 - Precipitation Tanks, Unit #4 - Electrowinning Tanks, Unit #5 - Waste Treatment System, Unit #6 -

J AND B ENTERPRISES (Continued) **S100937468**

Evaporator, Unit #7 - Cyanide Storage Area, Unit #8 - Solder Dross Storage Area, Unit #9 - Acid/Water Wash Unit
Event Description: New Operating Permit - FINAL PERMIT
Actual Date: 12/04/2001

EPA Id: CAD982052797
Facility Type: Permitted - Operating
Unit Names: Unit #1 - Hazardous Waste Container Storage Area, Unit #10 - Crucible Furnace, Unit #11 - Filter Press, Unit #12 - Filter Cake Storage, Unit #13 - Ion Exchange and Resin Regeneration, Unit #14 - Spent Resin Storage, Unit #15 - Acid Neutralization Container, Unit #2 - Concentrator Tanks, Unit #3 - Precipitation Tanks, Unit #4 - Electrowinning Tanks, Unit #5 - Waste Treatment System, Unit #6 - Evaporator, Unit #7 - Cyanide Storage Area, Unit #8 - Solder Dross Storage Area, Unit #9 - Acid/Water Wash Unit
Event Description: Renewal - With Changes - FINAL PERMIT RENEWAL (EFFECTIVE)
Actual Date: 05/07/2015

EPA Id: CAD982052797
Facility Type: Permitted - Operating
Unit Names: Unit #1 - Hazardous Waste Container Storage Area, Unit #10 - Crucible Furnace, Unit #11 - Filter Press, Unit #12 - Filter Cake Storage, Unit #13 - Ion Exchange and Resin Regeneration, Unit #14 - Spent Resin Storage, Unit #15 - Acid Neutralization Container, Unit #2 - Concentrator Tanks, Unit #3 - Precipitation Tanks, Unit #4 - Electrowinning Tanks, Unit #5 - Waste Treatment System, Unit #6 - Evaporator, Unit #7 - Cyanide Storage Area, Unit #8 - Solder Dross Storage Area, Unit #9 - Acid/Water Wash Unit
Event Description: Renewal - With Changes - PUBLIC COMMENT (BEGIN)
Actual Date: 03/20/2015

EPA Id: CAD982052797
Facility Type: Permitted - Operating
Unit Names: Unit #1 - Hazardous Waste Container Storage Area, Unit #10 - Crucible Furnace, Unit #11 - Filter Press, Unit #12 - Filter Cake Storage, Unit #13 - Ion Exchange and Resin Regeneration, Unit #14 - Spent Resin Storage, Unit #15 - Acid Neutralization Container, Unit #2 - Concentrator Tanks, Unit #3 - Precipitation Tanks, Unit #4 - Electrowinning Tanks, Unit #5 - Waste Treatment System, Unit #6 - Evaporator, Unit #7 - Cyanide Storage Area, Unit #8 - Solder Dross Storage Area, Unit #9 - Acid/Water Wash Unit
Event Description: Renewal - With Changes - CEQA DETERMINATION
Actual Date: 05/19/2015

EPA Id: CAD982052797
Facility Type: Permitted - Operating
Unit Names: Unit #1 - Hazardous Waste Container Storage Area, Unit #10 - Crucible Furnace, Unit #11 - Filter Press, Unit #12 - Filter Cake Storage, Unit #13 - Ion Exchange and Resin Regeneration, Unit #14 - Spent Resin Storage, Unit #15 - Acid Neutralization Container, Unit #2 - Concentrator Tanks, Unit #3 - Precipitation Tanks, Unit #4 - Electrowinning Tanks, Unit #5 - Waste Treatment System, Unit #6 - Evaporator, Unit #7 - Cyanide Storage Area, Unit #8 - Solder Dross Storage Area, Unit #9 - Acid/Water Wash Unit
Event Description: Renewal - With Changes - FINAL PERMIT RENEWAL (EXPIRES)
Actual Date: 05/06/2025

J AND B ENTERPRISES (Continued) **S100937468**

EPA Id:	CAD982052797
Facility Type:	Permitted - Operating
Unit Names:	Unit #1 - Hazardous Waste Container Storage Area, Unit #10 - Crucible Furnace, Unit #11 - Filter Press, Unit #12 - Filter Cake Storage, Unit #13 - Ion Exchange and Resin Regeneration, Unit #14 - Spent Resin Storage, Unit #15 - Acid Neutralization Container, Unit #2 - Concentrator Tanks, Unit #3 - Precipitation Tanks, Unit #4 - Electrowinning Tanks, Unit #5 - Waste Treatment System, Unit #6 - Evaporator, Unit #7 - Cyanide Storage Area, Unit #8 - Solder Dross Storage Area, Unit #9 - Acid/Water Wash Unit
Event Description:	Renewal - With Changes - PUBLIC COMMENT (END)
Actual Date:	05/05/2015

EPA Id:	CAD982052797
Facility Type:	Permitted - Operating
Unit Names:	Unit #1 - Hazardous Waste Container Storage Area, Unit #10 - Crucible Furnace, Unit #11 - Filter Press, Unit #12 - Filter Cake Storage, Unit #13 - Ion Exchange and Resin Regeneration, Unit #14 - Spent Resin Storage, Unit #15 - Acid Neutralization Container, Unit #2 - Concentrator Tanks, Unit #3 - Precipitation Tanks, Unit #4 - Electrowinning Tanks, Unit #5 - Waste Treatment System, Unit #6 - Evaporator, Unit #7 - Cyanide Storage Area, Unit #8 - Solder Dross Storage Area, Unit #9 - Acid/Water Wash Unit
Event Description:	Renewal - With Changes - DRAFT CEQA
Actual Date:	02/18/2015

EPA Id:	CAD982052797
Facility Type:	Permitted - Operating
Unit Names:	Unit #1 - Hazardous Waste Container Storage Area, Unit #10 - Crucible Furnace, Unit #11 - Filter Press, Unit #12 - Filter Cake Storage, Unit #13 - Ion Exchange and Resin Regeneration, Unit #14 - Spent Resin Storage, Unit #15 - Acid Neutralization Container, Unit #2 - Concentrator Tanks, Unit #3 - Precipitation Tanks, Unit #4 - Electrowinning Tanks, Unit #5 - Waste Treatment System, Unit #6 - Evaporator, Unit #7 - Cyanide Storage Area, Unit #8 - Solder Dross Storage Area, Unit #9 - Acid/Water Wash Unit
Event Description:	New Operating Permit - FINAL PART A & PART B RECEIVED
Actual Date:	09/01/2001

EPA Id:	CAD982052797
Facility Type:	Permitted - Operating
Unit Names:	Unit #1 - Hazardous Waste Container Storage Area, Unit #10 - Crucible Furnace, Unit #11 - Filter Press, Unit #12 - Filter Cake Storage, Unit #13 - Ion Exchange and Resin Regeneration, Unit #14 - Spent Resin Storage, Unit #15 - Acid Neutralization Container, Unit #2 - Concentrator Tanks, Unit #3 - Precipitation Tanks, Unit #4 - Electrowinning Tanks, Unit #5 - Waste Treatment System, Unit #6 - Evaporator, Unit #7 - Cyanide Storage Area, Unit #8 - Solder Dross Storage Area, Unit #9 - Acid/Water Wash Unit
Event Description:	Renewal - With Changes - TECHNICAL COMPLETE LETTER
Actual Date:	02/19/2015

EPA Id:	CAD982052797
Facility Type:	Permitted - Operating
Unit Names:	Unit #1 - Hazardous Waste Container Storage Area, Unit #10 - Crucible Furnace, Unit #2 - Concentrator Tanks, Unit #3 - Precipitation Tanks, Unit #4 - Electrowinning Tanks, Unit #5 - Waste Treatment System, Unit

J AND B ENTERPRISES (Continued) **S100937468**

#6 - Evaporator, Unit #7 - Cyanide Storage Area, Unit #8 - Solder Dross Storage Area, Unit #9 - Acid/Water Wash Unit
Event Description: *Mod Class 2 - 2 or More Units - FINAL PERMIT MODIFICATION (EFFECTIVE)
Actual Date: 05/11/2009

EPA Id: CAD982052797
Facility Type: Permitted - Operating
Unit Names: Unit #1 - Hazardous Waste Container Storage Area, Unit #10 - Crucible Furnace, Unit #11 - Filter Press, Unit #12 - Filter Cake Storage, Unit #13 - Ion Exchange and Resin Regeneration, Unit #14 - Spent Resin Storage, Unit #15 - Acid Neutralization Container, Unit #2 - Concentrator Tanks, Unit #3 - Precipitation Tanks, Unit #4 - Electrowinning Tanks, Unit #5 - Waste Treatment System, Unit #6 - Evaporator, Unit #7 - Cyanide Storage Area, Unit #8 - Solder Dross Storage Area, Unit #9 - Acid/Water Wash Unit
Event Description: New Operating Permit - PUBLIC COMMENT (PUBLIC HEARING)
Actual Date: 10/29/2001

Closure:
EPA Id: CAD982052797
Facility Type: Permitted - Operating
Unit Names: Filter Press
Event Description: Closure Administrative - ISSUE CLOSURE VERIFICATION
Actual Date: 03/10/2014

Alias:
EPA Id: CAD982052797
Facility Type: Permitted - Operating
Alias Type: FRS
Alias: 110002790025

EPA Id: CAD982052797
Facility Type: Permitted - Operating
Alias Type: Project Code (Site Code)
Alias: 600886

HWT:
Reg Num: 2122
Expiration Date: 04/30/2019

NPDES:
Facility Status: Not reported
NPDES Number: Not reported
Region: Not reported
Agency Number: Not reported
Regulatory Measure ID: Not reported
Place ID: Not reported
Order Number: Not reported
WDID: 2 43I016223
Regulatory Measure Type: Industrial
Program Type: Not reported
Adoption Date Of Regulatory Measure: Not reported
Effective Date Of Regulatory Measure: Not reported
Termination Date Of Regulatory Measure: Not reported

J AND B ENTERPRISES (Continued) **S100937468**

Expiration Date Of Regulatory Measure:	Not reported
Discharge Address:	Not reported
Discharge Name:	Not reported
Discharge City:	Not reported
Discharge State:	Not reported
Discharge Zip:	Not reported
Status:	Active
Status Date:	11/15/2000
Operator Name:	J B Enterprises
Operator Address:	1650 Russell Ave
Operator City:	Santa Clara
Operator State:	California
Operator Zip:	95054

NPDES as of 03/2018:

NPDES Number:	Not reported
Status:	Not reported
Agency Number:	Not reported
Region:	2
Regulatory Measure ID:	184252
Order Number:	Not reported
Regulatory Measure Type:	Industrial
Place ID:	Not reported
WDID:	2 43I016223
Program Type:	Not reported
Adoption Date Of Regulatory Measure:	Not reported
Effective Date Of Regulatory Measure:	Not reported
Expiration Date Of Regulatory Measure:	Not reported
Termination Date Of Regulatory Measure:	Not reported
Discharge Name:	Not reported
Discharge Address:	Not reported
Discharge City:	Not reported
Discharge State:	Not reported
Discharge Zip:	Not reported
Received Date:	05/09/2008
Processed Date:	11/15/2000
Status:	Active
Status Date:	11/15/2000
Place Size:	1.75
Place Size Unit:	Acres
Contact:	Ken Epsman
Contact Title:	Owner
Contact Phone:	408-988-7900
Contact Phone Ext:	Not reported
Contact Email:	ken@jandb.com
Operator Name:	J B Enterprises
Operator Address:	1650 Russell Ave
Operator City:	Santa Clara
Operator State:	California
Operator Zip:	95054
Operator Contact:	Ken Epsman
Operator Contact Title:	Owner
Operator Contact Phone:	408-988-7900
Operator Contact Phone Ext:	Not reported
Operator Contact Email:	ken@jandb.com
Operator Type:	Private Business
Developer:	Not reported
Developer Address:	Not reported

J AND B ENTERPRISES (Continued) **S100937468**

Developer City:	Not reported
Developer State:	California
Developer Zip:	Not reported
Developer Contact:	Not reported
Developer Contact Title:	Not reported
Constype Linear Utility Ind:	Not reported
Emergency Phone:	408-988-7900
Emergency Phone Ext:	Not reported
Constype Above Ground Ind:	Not reported
Constype Below Ground Ind:	Not reported
Constype Cable Line Ind:	Not reported
Constype Comm Line Ind:	Not reported
Constype Commertial Ind:	Not reported
Constype Electrical Line Ind:	Not reported
Constype Gas Line Ind:	Not reported
Constype Industrial Ind:	Not reported
Constype Other Description:	Not reported
Constype Other Ind:	Not reported
Constype Recons Ind:	Not reported
Constype Residential Ind:	Not reported
Constype Transport Ind:	Not reported
Constype Utility Description:	Not reported
Constype Utility Ind:	Not reported
Constype Water Sewer Ind:	Not reported
Dir Discharge Uswater Ind:	N
Receiving Water Name:	San Tomas Creek
Certifier:	john schultz
Certifier Title:	consultant
Certification Date:	19-JUN-15
Primary Sic:	3341-Secondary Smelting and Refining of Nonferrous Metals
Secondary Sic:	Not reported
Tertiary Sic:	Not reported
NPDES Number:	CAS000001
Status:	Active
Agency Number:	0
Region:	2
Regulatory Measure ID:	184252
Order Number:	97-03-DWQ
Regulatory Measure Type:	Enrollee
Place ID:	Not reported
WDID:	2 43I016223
Program Type:	Industrial
Adoption Date Of Regulatory Measure:	Not reported
Effective Date Of Regulatory Measure:	11/15/2000
Expiration Date Of Regulatory Measure:	Not reported
Termination Date Of Regulatory Measure:	Not reported
Discharge Name:	J B Enterprises
Discharge Address:	1650 Russell Ave
Discharge City:	Santa Clara
Discharge State:	California
Discharge Zip:	95054
Received Date:	Not reported
Processed Date:	Not reported
Status:	Not reported
Status Date:	Not reported
Place Size:	Not reported

J AND B ENTERPRISES (Continued) **S100937468**

Place Size Unit:	Not reported
Contact:	Not reported
Contact Title:	Not reported
Contact Phone:	Not reported
Contact Phone Ext:	Not reported
Contact Email:	Not reported
Operator Name:	Not reported
Operator Address:	Not reported
Operator City:	Not reported
Operator State:	Not reported
Operator Zip:	Not reported
Operator Contact:	Not reported
Operator Contact Title:	Not reported
Operator Contact Phone:	Not reported
Operator Contact Phone Ext:	Not reported
Operator Contact Email:	Not reported
Operator Type:	Not reported
Developer:	Not reported
Developer Address:	Not reported
Developer City:	Not reported
Developer State:	Not reported
Developer Zip:	Not reported
Developer Contact:	Not reported
Developer Contact Title:	Not reported
Constype Linear Utility Ind:	Not reported
Emergency Phone:	Not reported
Emergency Phone Ext:	Not reported
Constype Above Ground Ind:	Not reported
Constype Below Ground Ind:	Not reported
Constype Cable Line Ind:	Not reported
Constype Comm Line Ind:	Not reported
Constype Commertial Ind:	Not reported
Constype Electrical Line Ind:	Not reported
Constype Gas Line Ind:	Not reported
Constype Industrial Ind:	Not reported
Constype Other Description:	Not reported
Constype Other Ind:	Not reported
Constype Recons Ind:	Not reported
Constype Residential Ind:	Not reported
Constype Transport Ind:	Not reported
Constype Utility Description:	Not reported
Constype Utility Ind:	Not reported
Constype Water Sewer Ind:	Not reported
Dir Discharge Uswater Ind:	Not reported
Receiving Water Name:	Not reported
Certifier:	Not reported
Certifier Title:	Not reported
Certification Date:	Not reported
Primary Sic:	Not reported
Secondary Sic:	Not reported
Tertiary Sic:	Not reported

Facility Status:	Active
NPDES Number:	CAS000001
Region:	2
Agency Number:	0

J AND B ENTERPRISES (Continued) **S100937468**

Regulatory Measure ID:	184252
Place ID:	Not reported
Order Number:	97-03-DWQ
WDID:	2 43I016223
Regulatory Measure Type:	Enrollee
Program Type:	Industrial
Adoption Date Of Regulatory Measure:	Not reported
Effective Date Of Regulatory Measure:	11/15/2000
Termination Date Of Regulatory Measure:	Not reported
Expiration Date Of Regulatory Measure:	Not reported
Discharge Address:	1650 Russell Ave
Discharge Name:	J B Enterprises
Discharge City:	Santa Clara
Discharge State:	California
Discharge Zip:	95054
Status:	Not reported
Status Date:	Not reported
Operator Name:	Not reported
Operator Address:	Not reported
Operator City:	Not reported
Operator State:	Not reported
Operator Zip:	Not reported

NPDES as of 03/2018:

NPDES Number:	Not reported
Status:	Not reported
Agency Number:	Not reported
Region:	2
Regulatory Measure ID:	184252
Order Number:	Not reported
Regulatory Measure Type:	Industrial
Place ID:	Not reported
WDID:	2 43I016223
Program Type:	Not reported
Adoption Date Of Regulatory Measure:	Not reported
Effective Date Of Regulatory Measure:	Not reported
Expiration Date Of Regulatory Measure:	Not reported
Termination Date Of Regulatory Measure:	Not reported
Discharge Name:	Not reported
Discharge Address:	Not reported
Discharge City:	Not reported
Discharge State:	Not reported
Discharge Zip:	Not reported
Received Date:	05/09/2008
Processed Date:	11/15/2000
Status:	Active
Status Date:	11/15/2000
Place Size:	1.75
Place Size Unit:	Acres
Contact:	Ken Epsman
Contact Title:	Owner
Contact Phone:	408-988-7900
Contact Phone Ext:	Not reported
Contact Email:	ken@jandb.com
Operator Name:	J B Enterprises
Operator Address:	1650 Russell Ave
Operator City:	Santa Clara
Operator State:	California

J AND B ENTERPRISES (Continued) **S100937468**

Operator Zip:	95054
Operator Contact:	Ken Epsman
Operator Contact Title:	Owner
Operator Contact Phone:	408-988-7900
Operator Contact Phone Ext:	Not reported
Operator Contact Email:	ken@jandb.com
Operator Type:	Private Business
Developer:	Not reported
Developer Address:	Not reported
Developer City:	Not reported
Developer State:	California
Developer Zip:	Not reported
Developer Contact:	Not reported
Developer Contact Title:	Not reported
Constype Linear Utility Ind:	Not reported
Emergency Phone:	408-988-7900
Emergency Phone Ext:	Not reported
Constype Above Ground Ind:	Not reported
Constype Below Ground Ind:	Not reported
Constype Cable Line Ind:	Not reported
Constype Comm Line Ind:	Not reported
Constype Commertial Ind:	Not reported
Constype Electrical Line Ind:	Not reported
Constype Gas Line Ind:	Not reported
Constype Industrial Ind:	Not reported
Constype Other Description:	Not reported
Constype Other Ind:	Not reported
Constype Recons Ind:	Not reported
Constype Residential Ind:	Not reported
Constype Transport Ind:	Not reported
Constype Utility Description:	Not reported
Constype Utility Ind:	Not reported
Constype Water Sewer Ind:	Not reported
Dir Discharge Uswater Ind:	N
Receiving Water Name:	San Tomas Creek
Certifier:	john schultz
Certifier Title:	consultant
Certification Date:	19-JUN-15
Primary Sic:	3341-Secondary Smelting and Refining of Nonferrous Metals
Secondary Sic:	Not reported
Tertiary Sic:	Not reported
NPDES Number:	CAS000001
Status:	Active
Agency Number:	0
Region:	2
Regulatory Measure ID:	184252
Order Number:	97-03-DWQ
Regulatory Measure Type:	Enrollee
Place ID:	Not reported
WDID:	2 43I016223
Program Type:	Industrial
Adoption Date Of Regulatory Measure:	Not reported
Effective Date Of Regulatory Measure:	11/15/2000
Expiration Date Of Regulatory Measure:	Not reported
Termination Date Of Regulatory Measure:	Not reported
Discharge Name:	J B Enterprises

J AND B ENTERPRISES (Continued) **S100937468**

Discharge Address:	1650 Russell Ave
Discharge City:	Santa Clara
Discharge State:	California
Discharge Zip:	95054
Received Date:	Not reported
Processed Date:	Not reported
Status:	Not reported
Status Date:	Not reported
Place Size:	Not reported
Place Size Unit:	Not reported
Contact:	Not reported
Contact Title:	Not reported
Contact Phone:	Not reported
Contact Phone Ext:	Not reported
Contact Email:	Not reported
Operator Name:	Not reported
Operator Address:	Not reported
Operator City:	Not reported
Operator State:	Not reported
Operator Zip:	Not reported
Operator Contact:	Not reported
Operator Contact Title:	Not reported
Operator Contact Phone:	Not reported
Operator Contact Phone Ext:	Not reported
Operator Contact Email:	Not reported
Operator Type:	Not reported
Developer:	Not reported
Developer Address:	Not reported
Developer City:	Not reported
Developer State:	Not reported
Developer Zip:	Not reported
Developer Contact:	Not reported
Developer Contact Title:	Not reported
Constype Linear Utility Ind:	Not reported
Emergency Phone:	Not reported
Emergency Phone Ext:	Not reported
Constype Above Ground Ind:	Not reported
Constype Below Ground Ind:	Not reported
Constype Cable Line Ind:	Not reported
Constype Comm Line Ind:	Not reported
Constype Commertial Ind:	Not reported
Constype Electrical Line Ind:	Not reported
Constype Gas Line Ind:	Not reported
Constype Industrial Ind:	Not reported
Constype Other Description:	Not reported
Constype Other Ind:	Not reported
Constype Recons Ind:	Not reported
Constype Residential Ind:	Not reported
Constype Transport Ind:	Not reported
Constype Utility Description:	Not reported
Constype Utility Ind:	Not reported
Constype Water Sewer Ind:	Not reported
Dir Discharge Uswater Ind:	Not reported
Receiving Water Name:	Not reported
Certifier:	Not reported
Certifier Title:	Not reported
Certification Date:	Not reported

J AND B ENTERPRISES (Continued) **S100937468**

Primary Sic: Not reported
Secondary Sic: Not reported
Tertiary Sic: Not reported

WDS:

Facility ID:	San Francisco Bay 43I016223
Facility Type:	Industrial - Facility that treats and/or disposes of liquid or semisolid wastes from any servicing, producing, manufacturing or processing operation of whatever nature, including mining, gravel washing, geothermal operations, air conditioning, ship building and repairing, oil production, storage and disposal operations, water pumping.
Facility Status:	Active - Any facility with a continuous or seasonal discharge that is under Waste Discharge Requirements.
NPDES Number:	CAS000001 The 1st 2 characters designate the state. The remaining 7 are assigned by the Regional Board
Subregion:	2
Facility Telephone:	4089887900
Facility Contact:	MR KEN EPSMAN
Agency Name:	J & B ENT
Agency Address:	1650 Russell Ave
Agency City,St,Zip:	Santa Clara 950542031
Agency Contact:	KEN EPSMAN
Agency Telephone:	4089887900
Agency Type:	Private
SIC Code:	0
SIC Code 2:	Not reported
Primary Waste Type:	Not reported
Primary Waste:	Not reported
Waste Type2:	Not reported
Waste2:	Not reported
Primary Waste Type:	Not reported
Secondary Waste:	Not reported
Secondary Waste Type:	Not reported
Design Flow:	0
Baseline Flow:	0
Reclamation:	Not reported
POTW:	Not reported
Treat To Water:	Minor Threat to Water Quality. A violation of a regional board order should cause a relatively minor impairment of beneficial uses compared to a major or minor threat. Not: All nurds without a TTWQ will be considered a minor threat to water quality unless coded at a higher Level. A Zero (0) may be used to code those NURDS that are found to represent no threat to water quality.
Complexity:	Category C - Facilities having no waste treatment systems, such as cooling water dischargers or thosewho must comply through best management practices, facilities with passive waste treatment and disposal systems, such as septic systems with subsurface disposal, or dischargers having waste storage systems with land disposal such as dairy waste ponds.

CIWQS:

Agency:	J B Enterprises
Agency Address:	1650 Russell Ave, Santa Clara, CA 95054
Place/Project Type:	Industrial - Secondary Smelting and Refining of Nonferrous Metals

J AND B ENTERPRISES (Continued) **S100937468**

SIC/NAICS:	3341
Region:	2
Program:	INDSTW
Regulatory Measure Status:	Active
Regulatory Measure Type:	Storm water industrial
Order Number:	2014-0057-DWQ
WDID:	2 43I016223
NPDES Number:	CAS000001
Adoption Date:	Not reported
Effective Date:	11/15/2000
Termination Date:	Not reported
Expiration/Review Date:	Not reported
Design Flow:	Not reported
Major/Minor:	Not reported
Complexity:	Not reported
TTWQ:	Not reported
Enforcement Actions within 5 years:	0
Violations within 5 years:	0
Latitude:	37.38698
Longitude:	-121.95768

CERS TANKS:

Site ID:	255993
CERS ID:	CAD982052797
CERS Description:	Hazardous Waste

Evaluation:

Eval General Type:	Compliance Evaluation Inspection
Eval Date:	04-26-2016
Violations Found:	Yes
Eval Type:	DTSC Compliance Evaluation Inspection
Eval Notes:	Compliance Evaluation Inspection - Standardized Permit Return To Compliance: 2016-06-08 00:00:00
Eval Division:	Department of Toxic Substances Control
Eval Program:	DTSC_ENF
Eval Source:	ENVSTORHAZ

Eval General Type:	Information Request
Eval Date:	09-08-2006
Violations Found:	Yes
Eval Type:	DTSC Financial Records Review
Eval Notes:	Financial Records Review - Standardized Permit Return To Compliance: 2007-03-15 00:00:00
Eval Division:	Department of Toxic Substances Control
Eval Program:	DTSC_ENF
Eval Source:	ENVSTORHAZ

Eval General Type:	Compliance Evaluation Inspection
Eval Date:	10-28-2010
Violations Found:	Yes
Eval Type:	DTSC Compliance Evaluation Inspection
Eval Notes:	Compliance Evaluation Inspection - Standardized Permit Return To Compliance: 2011-04-04 00:00:00
Eval Division:	Department of Toxic Substances Control
Eval Program:	DTSC_ENF
Eval Source:	ENVSTORHAZ

J AND B ENTERPRISES (Continued) **S100937468**

Eval General Type: Information Request
Eval Date: 01-24-2011
Violations Found: No
Eval Type: DTSC Financial Records Review
Eval Notes: Financial Records Review - Standardized Permit
Eval Division: Department of Toxic Substances Control
Eval Program: DTSC_ENF
Eval Source: ENVSTORHAZ

Eval General Type: Information Request
Eval Date: 10-30-2013
Violations Found: No
Eval Type: DTSC Financial Records Review
Eval Notes: Financial Records Review - Standardized Permit
Eval Division: Department of Toxic Substances Control
Eval Program: DTSC_ENF
Eval Source: ENVSTORHAZ

Eval General Type: Information Request
Eval Date: 04-19-2005
Violations Found: No
Eval Type: DTSC Financial Records Review
Eval Notes: Financial Records Review - Standardized Permit
Eval Division: Department of Toxic Substances Control
Eval Program: DTSC_ENF
Eval Source: ENVSTORHAZ

Eval General Type: Compliance Evaluation Inspection
Eval Date: 10-01-2013
Violations Found: No
Eval Type: DTSC Compliance Evaluation Inspection
Eval Notes: Compliance Evaluation Inspection - Standardized Permit
Eval Division: Department of Toxic Substances Control
Eval Program: DTSC_ENF
Eval Source: ENVSTORHAZ

Eval General Type: Compliance Evaluation Inspection
Eval Date: 02-24-2005
Violations Found: Yes
Eval Type: DTSC Compliance Evaluation Inspection
Eval Notes: Compliance Evaluation Inspection - Standardized Permit Return To Compliance: 2008-12-29 00:00:00
Eval Division: Department of Toxic Substances Control
Eval Program: DTSC_ENF
Eval Source: ENVSTORHAZ

Eval General Type: Compliance Evaluation Inspection
Eval Date: 04-26-2016
Violations Found: No
Eval Type: DTSC Compliance Evaluation Inspection
Eval Notes: Compliance Evaluation Inspection - Transporter
Eval Division: Department of Toxic Substances Control
Eval Program: DTSC_ENF
Eval Source: ENVSTORHAZ

Eval General Type: Information Request
Eval Date: 05-02-2016

J AND B ENTERPRISES (Continued) **S100937468**

Violations Found:	No
Eval Type:	DTSC Financial Records Review
Eval Notes:	Financial Records Review - Standardized Permit
Eval Division:	Department of Toxic Substances Control
Eval Program:	DTSC_ENF
Eval Source:	ENVSTORHAZ

Enforcement Action:

Site ID:	255993
Site Name:	J&B REFINING DBA J&B ENTERPRISES
Site Address:	1650 RUSSELL AVE
Site City:	SANTA CLARA
Site Zip:	950540000
Enf Action Date:	01-11-2008
Enf Action Type:	Final Administrative Settlement
Enf Action Description:	Final Administrative Settlement
Enf Action Notes:	Not reported
Enf Action Division:	Department of Toxic Substances Control
Enf Action Program:	DTSC_ENF
Enf Action Source:	ENVSTORHAZ

Site ID:	255993
Site Name:	J&B REFINING DBA J&B ENTERPRISES
Site Address:	1650 RUSSELL AVE
Site City:	SANTA CLARA
Site Zip:	950540000
Enf Action Date:	11-25-2013
Enf Action Type:	Federal Consent Order with Enforcement and Settlement
Enf Action Description:	Federal Consent Order with Enforcement and Settlement
Enf Action Notes:	Not reported
Enf Action Division:	Department of Toxic Substances Control
Enf Action Program:	DTSC_ENF
Enf Action Source:	ENVSTORHAZ

Site ID:	255993
Site Name:	J&B REFINING DBA J&B ENTERPRISES
Site Address:	1650 RUSSELL AVE
Site City:	SANTA CLARA
Site Zip:	950540000
Enf Action Date:	11-29-2007
Enf Action Type:	Enforcement Order Issued
Enf Action Description:	Enforcement Order Issued
Enf Action Notes:	Not reported
Enf Action Division:	Department of Toxic Substances Control
Enf Action Program:	DTSC_ENF
Enf Action Source:	ENVSTORHAZ

Affiliation:

Affiliation Type Desc:	Facility Contact
Entity Name:	ENVIRONMENTAL MANAGER
Entity Title:	Not reported
Affiliation Address:	1650 RUSSELL AVE
Affiliation City:	SANTA CLARA
Affiliation State:	CA
Affiliation Country:	Not reported
Affiliation Zip:	950540000

J AND B ENTERPRISES (Continued) **S100937468**

Affiliation Phone: 4089887900

Affiliation Type Desc: Facility Owner
Entity Name: J&B Enterprises
Entity Title: Not reported
Affiliation Address: 1650 RUSSELL AVE
Affiliation City: SANTA CLARA
Affiliation State: CA
Affiliation Country: Not reported
Affiliation Zip: 950540000
Affiliation Phone: 4089887900

I32 **PAUL-MUNROE HYDRAULICS** **CA HIST LUST** **S103880734**
South **3701 THOMAS RD** **N/A**
1/4-1/2 **SANTA CLARA, CA**
0.474 mi.
2505 ft. **Site 1 of 3 in cluster I**

Relative:
Higher

Actual:
28 ft.

HIST LUST SANTA CLARA:
Region: SANTA CLARA
Region Code: 2
SCVWD ID: 06S1W27C01
Oversite Agency: SFRWQCB
Date Listed: 1994-01-01 00:00:00
Closed Date: 1993-05-19 00:00:00

I33 **PAUL MUNROE HYDRAULICS** **RCRA-SQG** **1000274672**
South **3701 THOMAS RD** **CA ENVIROSTOR** **CAD981165939**
1/4-1/2 **SANTA CLARA, CA 95054** **CA LUST**
0.474 mi. **CA HIST UST**
2505 ft. **Site 2 of 3 in cluster I** **FINDS**
ECHO
Relative: **CA ENF**
Higher **CA HAZNET**
CA HIST CORTESE
Actual: **CA CERS**
28 ft.

RCRA-SQG:
Date form received by agency: 09/01/1996
Facility name: PAUL MUNROE HYDRAULICS
Facility address: 3701 THOMAS RD
SANTA CLARA, CA 95054
EPA ID: CAD981165939
Mailing address: THOMAS RD
SANTA CLARA, CA 95054
Contact: Not reported
Contact address: Not reported
Not reported
Contact country: US
Contact telephone: Not reported
Contact email: Not reported
EPA Region: 09
Classification: Small Small Quantity Generator
Description: Handler: generates more than 100 and less than 1000 kg of hazardous waste during any calendar month and accumulates less than 6000 kg of

PAUL MUNROE HYDRAULICS (Continued) **1000274672**

hazardous waste at any time; or generates 100 kg or less of hazardous waste during any calendar month, and accumulates more than 1000 kg of hazardous waste at any time

Owner/Operator Summary:

Owner/operator name:	T&M JOINT VENTURE
Owner/operator address:	NOT REQUIRED NOT REQUIRED, ME 99999
Owner/operator country:	Not reported
Owner/operator telephone:	415-555-1212
Owner/operator email:	Not reported
Owner/operator fax:	Not reported
Owner/operator extension:	Not reported
Legal status:	Private
Owner/Operator Type:	Owner
Owner/Op start date:	Not reported
Owner/Op end date:	Not reported

Owner/operator name:	NOT REQUIRED
Owner/operator address:	NOT REQUIRED NOT REQUIRED, ME 99999
Owner/operator country:	Not reported
Owner/operator telephone:	415-555-1212
Owner/operator email:	Not reported
Owner/operator fax:	Not reported
Owner/operator extension:	Not reported
Legal status:	Private
Owner/Operator Type:	Operator
Owner/Op start date:	Not reported
Owner/Op end date:	Not reported

Handler Activities Summary:

U.S. importer of hazardous waste:	No
Mixed waste (haz. and radioactive):	No
Recycler of hazardous waste:	No
Transporter of hazardous waste:	No
Treater, storer or disposer of HW:	No
Underground injection activity:	No
On-site burner exemption:	No
Furnace exemption:	No
Used oil fuel burner:	No
Used oil processor:	No
User oil refiner:	No
Used oil fuel marketer to burner:	No
Used oil Specification marketer:	No
Used oil transfer facility:	No
Used oil transporter:	No

Violation Status: No violations found

ENVIROSTOR:

Facility ID:	43760003
Status:	Refer: RWQCB
Status Date:	12/28/1990
Site Code:	Not reported
Site Type:	Historical
Site Type Detailed:	* Historical

PAUL MUNROE HYDRAULICS (Continued) **1000274672**

Acres: Not reported
NPL: NO
Regulatory Agencies: NONE SPECIFIED
Lead Agency: NONE SPECIFIED
Program Manager: Not reported
Supervisor: Referred - Not Assigned
Division Branch: Cleanup Berkeley
Assembly: 25
Senate: 10
Special Program: Not reported
Restricted Use: NO
Site Mgmt Req: NONE SPECIFIED
Funding: Not reported
Latitude: 37.38621
Longitude: -121.9602
APN: NONE SPECIFIED
Past Use: NONE SPECIFIED
Potential COC: * HALOGENATED SOLVENTS * HYDROCARBON SOLVENTS * WASTE OIL & MIXED OIL
Not reported
Confirmed COC: NONE SPECIFIED
Potential Description: NONE SPECIFIED
Alias Name: 43760003
Alias Type: Envirostor ID Number

Completed Info:
Completed Area Name: PROJECT WIDE
Completed Sub Area Name: Not reported
Completed Document Type: Site Screening
Completed Date: 12/26/1990
Comments: SITE SCREENING DONE IN 1986 A CONCRETE 500-GALLON TANK WITH CRACKS IN IT WAS REMOVED FROM THE SITE. THE CRACKS PROMPTED SITE INVESTIGATIONS WITH PRIMARY OVERSIGHT FROM THE SFRWQCB WHICH IS THE LEAD AGENCY. SITE CLEAN-UP ORDER #90-062 ISSUED 5-90. AS PART OF THE CLEAN-UP, 5 GROUNDWATER MONITORING WELLS WERE INSTALLED INITIALLY, AND 2 MORE WERE LATER INSTALLED. QUARTERLY ANALYSIS OF THE WELLS IS OCCURRING. AMONG THE CONTAMINANTS DETECTED AT THE SITE INCLUDE: VOLITILE ORGANIC COMPOUNDS ,TOTAL PETROLEUM HYDROCARBONS AS GASO- LINE, TPH AS DIESEL/WASTE OIL, AND TOTAL OIL AND GREASE. THE HIGHEST REPORTED CON CENTRATION OF VOC'S IN SOILS INCLUDE TRICHLOROETHENE (TCE) AS HIGH AS 410 PPB AND TETRACHLOROETHENE (PCE) AS HIGH AS 36 PPB. VOC'S IN GROUNDWATER WERE ENCOUN TERED AS HIGH AS 2,900 PPB. PEA LOW

Future Area Name: Not reported
Future Sub Area Name: Not reported
Future Document Type: Not reported
Future Due Date: Not reported
Schedule Area Name: Not reported
Schedule Sub Area Name: Not reported
Schedule Document Type: Not reported
Schedule Due Date: Not reported
Schedule Revised Date: Not reported

LUST:
Lead Agency: SAN FRANCISCO BAY RWQCB (REGION 2)
Case Type: LUST Cleanup Site
Geo Track: http://geotracker.waterboards.ca.gov/profile_report.asp?global_id=T0608501753
Global Id: T0608501753

PAUL MUNROE HYDRAULICS (Continued) **1000274672**

Latitude:	37.3857
Longitude:	-121.959
Status:	Completed - Case Closed
Status Date:	05/19/1993
Case Worker:	UUU
RB Case Number:	43-1826
Local Agency:	SANTA CLARA COUNTY LOP
File Location:	Not reported
Local Case Number:	Not reported
Potential Media Affect:	Other Groundwater (uses other than drinking water)
Potential Contaminants of Concern:	Waste Oil / Motor / Hydraulic / Lubricating
Site History:	Not reported

LUST:

Global Id:	T0608501753
Contact Type:	Regional Board Caseworker
Contact Name:	Regional Water Board
Organization Name:	SAN FRANCISCO BAY RWQCB (REGION 2)
Address:	1515 CLAY ST SUITE 1400
City:	OAKLAND
Email:	Not reported
Phone Number:	Not reported

Global Id:	T0608501753
Contact Type:	Local Agency Caseworker
Contact Name:	UST CASE WORKER
Organization Name:	SANTA CLARA COUNTY LOP
Address:	1555 Berger Drive, Suite 300
City:	SAN JOSE
Email:	Not reported
Phone Number:	4089183400

LUST:

Global Id:	T0608501753
Action Type:	Other
Date:	03/13/1987
Action:	Leak Reported

Global Id:	T0608501753
Action Type:	ENFORCEMENT
Date:	05/16/1990
Action:	Clean-up and Abatement Order

Global Id:	T0608501753
Action Type:	ENFORCEMENT
Date:	06/17/1992
Action:	Clean-up and Abatement Order

Global Id:	T0608501753
Action Type:	ENFORCEMENT
Date:	05/19/1993
Action:	Rescission of Enforcement Action

Global Id:	T0608501753
Action Type:	Other
Date:	03/13/1987
Action:	Leak Discovery

PAUL MUNROE HYDRAULICS (Continued) **1000274672**

Global Id: T0608501753
Action Type: Other
Date: 03/13/1987
Action: Leak Stopped

Global Id: T0608501753
Action Type: RESPONSE
Date: 08/13/1996
Action: Other Report / Document

LUST:
Global Id: T0608501753
Status: Completed - Case Closed
Status Date: 05/19/1993

Global Id: T0608501753
Status: Open - Case Begin Date
Status Date: 03/13/1987

Global Id: T0608501753
Status: Open - Site Assessment
Status Date: 03/13/1987

Global Id: T0608501753
Status: Open - Site Assessment
Status Date: 05/30/1987

Global Id: T0608501753
Status: Open - Site Assessment
Status Date: 10/04/1988

LUST REG 2:
Region: 2
Facility Id: 43-1826
Facility Status: Case Closed
Case Number: 06S1W27C01
How Discovered: Tank Closure
Leak Cause: Structure Failure
Leak Source: Tank
Date Leak Confirmed: Not reported
Oversight Program: LUST
Prelim. Site Assesment Wokplan Submitted: 3/13/1987
Preliminary Site Assesment Began: 5/30/1987
Pollution Characterization Began: 10/4/1988
Pollution Remediation Plan Submitted: Not reported
Date Remediation Action Underway: Not reported
Date Post Remedial Action Monitoring Began: Not reported

LUST SANTA CLARA:
Region: SANTA CLARA
SCVWD ID: 06S1W27C01F
Date Closed: 05/19/1993
EDR Link ID: 06S1W27C01F

PAUL MUNROE HYDRAULICS (Continued) **1000274672**

HIST UST:

File Number:	000206E5
URL:	http://geotracker.waterboards.ca.gov/ustpdfs/pdf/000206E5.pdf
Region:	STATE
Facility ID:	00000054288
Facility Type:	Not reported
Other Type:	HYDRAULIC DISTRIBUTO
Contact Name:	GHIGLERI, NORM
Telephone:	2136926912
Owner Name:	PAUL MONROE HYDRAULICS INC.
Owner Address:	9999 ROSE HILLS ROAD
Owner City,St,Zip:	WHITTIER, CA 90601
Total Tanks:	0004
Tank Num:	001
Container Num:	ONE
Year Installed:	1979
Tank Capacity:	00001000
Tank Used for:	WASTE
Type of Fuel:	Not reported
Container Construction Thickness:	4
Leak Detection:	Visual
Tank Num:	002
Container Num:	ONE
Year Installed:	1984
Tank Capacity:	00000620
Tank Used for:	WASTE
Type of Fuel:	Not reported
Container Construction Thickness:	4
Leak Detection:	Visual
Tank Num:	003
Container Num:	ONE
Year Installed:	1975
Tank Capacity:	00000500
Tank Used for:	WASTE
Type of Fuel:	Not reported
Container Construction Thickness:	4
Leak Detection:	Visual
Tank Num:	004
Container Num:	1
Year Installed:	1983
Tank Capacity:	00000750
Tank Used for:	WASTE
Type of Fuel:	Not reported
Container Construction Thickness:	10
Leak Detection:	None
Tank Num:	005
Container Num:	ONE
Year Installed:	Not reported
Tank Capacity:	00001000
Tank Used for:	WASTE
Type of Fuel:	Not reported
Container Construction Thickness:	4

PAUL MUNROE HYDRAULICS (Continued) **1000274672**

Leak Detection: Visual

Click here for Geo Tracker PDF:

FINDS:

Registry ID: 110002680126

Environmental Interest/Information System

RCRAInfo is a national information system that supports the Resource Conservation and Recovery Act (RCRA) program through the tracking of events and activities related to facilities that generate, transport, and treat, store, or dispose of hazardous waste. RCRAInfo allows RCRA program staff to track the notification, permit, compliance, and corrective action activities required under RCRA.

STATE MASTER

Click this hyperlink while viewing on your computer to access additional FINDS: detail in the EDR Site Report.

ECHO:

Envid:	1000274672
Registry ID:	110002680126
DFR URL:	http://echo.epa.gov/detailed-facility-report?fid=110002680126

ENF:

Region:	2
Facility Id:	259789
Agency Name:	Sweetland Corporation-Paul Munroe Hy
Place Type:	Facility
Place Subtype:	Not reported
Facility Type:	All other facilities
Agency Type:	Privately-Owned Business
# Of Agencies:	1
Place Latitude:	Not reported
Place Longitude:	Not reported
SIC Code 1:	Not reported
SIC Desc 1:	Not reported
SIC Code 2:	Not reported
SIC Desc 2:	Not reported
SIC Code 3:	Not reported
SIC Desc 3:	Not reported
NAICS Code 1:	Not reported
NAICS Desc 1:	Not reported
NAICS Code 2:	Not reported
NAICS Desc 2:	Not reported
NAICS Code 3:	Not reported
NAICS Desc 3:	Not reported
# Of Places:	1
Source Of Facility:	Reg Meas
Design Flow:	Not reported
Threat To Water Quality:	Not reported
Complexity:	Not reported
Pretreatment:	Not reported

PAUL MUNROE HYDRAULICS (Continued) **1000274672**

Facility Waste Type:	Not reported
Facility Waste Type 2:	Not reported
Facility Waste Type 3:	Not reported
Facility Waste Type 4:	Not reported
Program:	DISCHLND
Program Category1:	UNREGS
Program Category2:	UNREGS
# Of Programs:	1
WDID:	2 438306N01
Reg Measure Id:	163015
Reg Measure Type:	Unregulated
Region:	2
Order #:	Not reported
Npdes# CA#:	Not reported
Major-Minor:	Not reported
Npdes Type:	Not reported
Reclamation:	Not reported
Dredge Fill Fee:	Not reported
301H:	Not reported
Application Fee Amt Received:	Not reported
Status:	Historical
Status Date:	06/17/2005
Effective Date:	Not reported
Expiration/Review Date:	Not reported
Termination Date:	Not reported
WDR Review - Amend:	Not reported
WDR Review - Revise/Renew:	Not reported
WDR Review - Rescind:	Not reported
WDR Review - No Action Required:	Not reported
WDR Review - Pending:	Not reported
WDR Review - Planned:	Not reported
Status Enrollee:	N
Individual/General:	Not reported
Fee Code:	Not reported
Direction/Voice:	Passive
Enforcement Id(EID):	219488
Region:	2
Order / Resolution Number:	92-069
Enforcement Action Type:	Clean-up and Abatement Order
Effective Date:	06/17/1992
Adoption/Issuance Date:	Not reported
Achieve Date:	1993-05-19
Termination Date:	Not reported
ACL Issuance Date:	Not reported
EPL Issuance Date:	Not reported
Status:	Historical
Title:	Enforcement - 2 438306N01
Description:	SCR-
Program:	DISCHLND
Latest Milestone Completion Date:	1993-05-19
# Of Programs1:	1
Total Assessment Amount:	0
Initial Assessed Amount:	0
Liability $ Amount:	0
Project $ Amount:	0
Liability $ Paid:	0
Project $ Completed:	0

PAUL MUNROE HYDRAULICS (Continued) **1000274672**

Total $ Paid/Completed Amount:	0
Region:	2
Facility Id:	259789
Agency Name:	Sweetland Corporation-Paul Munroe Hy
Place Type:	Facility
Place Subtype:	Not reported
Facility Type:	All other facilities
Agency Type:	Privately-Owned Business
# Of Agencies:	1
Place Latitude:	Not reported
Place Longitude:	Not reported
SIC Code 1:	Not reported
SIC Desc 1:	Not reported
SIC Code 2:	Not reported
SIC Desc 2:	Not reported
SIC Code 3:	Not reported
SIC Desc 3:	Not reported
NAICS Code 1:	Not reported
NAICS Desc 1:	Not reported
NAICS Code 2:	Not reported
NAICS Desc 2:	Not reported
NAICS Code 3:	Not reported
NAICS Desc 3:	Not reported
# Of Places:	1
Source Of Facility:	Reg Meas
Design Flow:	Not reported
Threat To Water Quality:	Not reported
Complexity:	Not reported
Pretreatment:	Not reported
Facility Waste Type:	Not reported
Facility Waste Type 2:	Not reported
Facility Waste Type 3:	Not reported
Facility Waste Type 4:	Not reported
Program:	DISCHLND
Program Category1:	UNREGS
Program Category2:	UNREGS
# Of Programs:	1
WDID:	2 438306N01
Reg Measure Id:	163015
Reg Measure Type:	Unregulated
Region:	2
Order #:	Not reported
Npdes# CA#:	Not reported
Major-Minor:	Not reported
Npdes Type:	Not reported
Reclamation:	Not reported
Dredge Fill Fee:	Not reported
301H:	Not reported
Application Fee Amt Received:	Not reported
Status:	Historical
Status Date:	06/17/2005
Effective Date:	Not reported
Expiration/Review Date:	Not reported
Termination Date:	Not reported
WDR Review - Amend:	Not reported
WDR Review - Revise/Renew:	Not reported

PAUL MUNROE HYDRAULICS (Continued) **1000274672**

WDR Review - Rescind:	Not reported
WDR Review - No Action Required:	Not reported
WDR Review - Pending:	Not reported
WDR Review - Planned:	Not reported
Status Enrollee:	N
Individual/General:	Not reported
Fee Code:	Not reported
Direction/Voice:	Passive
Enforcement Id(EID):	219483
Region:	2
Order / Resolution Number:	90-062
Enforcement Action Type:	Clean-up and Abatement Order
Effective Date:	05/16/1990
Adoption/Issuance Date:	Not reported
Achieve Date:	1992-06-17
Termination Date:	Not reported
ACL Issuance Date:	Not reported
EPL Issuance Date:	Not reported
Status:	Historical
Title:	Enforcement - 2 438306N01
Description:	SCR-
Program:	DISCHLND
Latest Milestone Completion Date:	1992-06-17
# Of Programs1:	1
Total Assessment Amount:	0
Initial Assessed Amount:	0
Liability $ Amount:	0
Project $ Amount:	0
Liability $ Paid:	0
Project $ Completed:	0
Total $ Paid/Completed Amount:	0

Region:	2
Facility Id:	259789
Agency Name:	Sweetland Corporation-Paul Munroe Hy
Place Type:	Facility
Place Subtype:	Not reported
Facility Type:	All other facilities
Agency Type:	Privately-Owned Business
# Of Agencies:	1
Place Latitude:	Not reported
Place Longitude:	Not reported
SIC Code 1:	Not reported
SIC Desc 1:	Not reported
SIC Code 2:	Not reported
SIC Desc 2:	Not reported
SIC Code 3:	Not reported
SIC Desc 3:	Not reported
NAICS Code 1:	Not reported
NAICS Desc 1:	Not reported
NAICS Code 2:	Not reported
NAICS Desc 2:	Not reported
NAICS Code 3:	Not reported
NAICS Desc 3:	Not reported
# Of Places:	1
Source Of Facility:	Reg Meas
Design Flow:	Not reported

PAUL MUNROE HYDRAULICS (Continued) **1000274672**

Threat To Water Quality:	Not reported
Complexity:	Not reported
Pretreatment:	Not reported
Facility Waste Type:	Not reported
Facility Waste Type 2:	Not reported
Facility Waste Type 3:	Not reported
Facility Waste Type 4:	Not reported
Program:	DISCHLND
Program Category1:	UNREGS
Program Category2:	UNREGS
# Of Programs:	1
WDID:	2 438306N01
Reg Measure Id:	163015
Reg Measure Type:	Unregulated
Region:	2
Order #:	Not reported
Npdes# CA#:	Not reported
Major-Minor:	Not reported
Npdes Type:	Not reported
Reclamation:	Not reported
Dredge Fill Fee:	Not reported
301H:	Not reported
Application Fee Amt Received:	Not reported
Status:	Historical
Status Date:	06/17/2005
Effective Date:	Not reported
Expiration/Review Date:	Not reported
Termination Date:	Not reported
WDR Review - Amend:	Not reported
WDR Review - Revise/Renew:	Not reported
WDR Review - Rescind:	Not reported
WDR Review - No Action Required:	Not reported
WDR Review - Pending:	Not reported
WDR Review - Planned:	Not reported
Status Enrollee:	N
Individual/General:	Not reported
Fee Code:	Not reported
Direction/Voice:	Passive
Enforcement Id(EID):	219389
Region:	2
Order / Resolution Number:	93-047
Enforcement Action Type:	Clean-up and Abatement Order
Effective Date:	05/19/1993
Adoption/Issuance Date:	Not reported
Achieve Date:	Not reported
Termination Date:	Not reported
ACL Issuance Date:	Not reported
EPL Issuance Date:	Not reported
Status:	Historical
Title:	Enforcement - 2 438306N01
Description:	SCR-RSC
Program:	DISCHLND
Latest Milestone Completion Date:	Not reported
# Of Programs1:	1
Total Assessment Amount:	0
Initial Assessed Amount:	0
Liability $ Amount:	0

PAUL MUNROE HYDRAULICS (Continued) **1000274672**

Project $ Amount:	0
Liability $ Paid:	0
Project $ Completed:	0
Total $ Paid/Completed Amount:	0

HAZNET:

envid:	1000274672
Year:	1996
GEPAID:	CAD981165939
Contact:	PAUL MUNROE HYD
Telephone:	0000000000
Mailing Name:	Not reported
Mailing Address:	3701 THOMAS RD
Mailing City,St,Zip:	SANTA CLARA, CA 950542042
Gen County:	Not reported
TSD EPA ID:	NVD982358483
TSD County:	Not reported
Waste Category:	Waste oil and mixed oil
Disposal Method:	Recycler
Tons:	1.9056
Cat Decode:	Not reported
Method Decode:	Not reported
Facility County:	Santa Clara

envid:	1000274672
Year:	1996
GEPAID:	CAD981165939
Contact:	PAUL MUNROE HYD
Telephone:	0000000000
Mailing Name:	Not reported
Mailing Address:	3701 THOMAS RD
Mailing City,St,Zip:	SANTA CLARA, CA 950542042
Gen County:	Not reported
TSD EPA ID:	NVD982358483
TSD County:	Not reported
Waste Category:	Unspecified oil-containing waste
Disposal Method:	Recycler
Tons:	.3544
Cat Decode:	Not reported
Method Decode:	Not reported
Facility County:	Santa Clara

envid:	1000274672
Year:	1996
GEPAID:	CAD981165939
Contact:	PAUL MUNROE HYD
Telephone:	0000000000
Mailing Name:	Not reported
Mailing Address:	3701 THOMAS RD
Mailing City,St,Zip:	SANTA CLARA, CA 950542042
Gen County:	Not reported
TSD EPA ID:	CAD083166728
TSD County:	Not reported
Waste Category:	Unspecified oil-containing waste
Disposal Method:	Recycler
Tons:	.5838
Cat Decode:	Not reported

PAUL MUNROE HYDRAULICS (Continued) **1000274672**

Method Decode: Not reported
Facility County: Santa Clara

envid: 1000274672
Year: 1995
GEPAID: CAD981165939
Contact: PAUL MUNROE HYD
Telephone: 0000000000
Mailing Name: Not reported
Mailing Address: 3701 THOMAS RD
Mailing City,St,Zip: SANTA CLARA, CA 950542042
Gen County: Not reported
TSD EPA ID: CAD083166728
TSD County: Not reported
Waste Category: Unspecified aqueous solution
Disposal Method: Recycler
Tons: .4587
Cat Decode: Not reported
Method Decode: Not reported
Facility County: Santa Clara

envid: 1000274672
Year: 1995
GEPAID: CAD981165939
Contact: PAUL MUNROE HYD
Telephone: 0000000000
Mailing Name: Not reported
Mailing Address: 3701 THOMAS RD
Mailing City,St,Zip: SANTA CLARA, CA 950542042
Gen County: Not reported
TSD EPA ID: CAD083166728
TSD County: Not reported
Waste Category: Unspecified oil-containing waste
Disposal Method: Recycler
Tons: 2.3477
Cat Decode: Not reported
Method Decode: Not reported
Facility County: Santa Clara

Click this hyperlink while viewing on your computer to access
8 additional CA_HAZNET: record(s) in the EDR Site Report.

HIST CORTESE:
Region: CORTESE
Facility County Code: 43
Reg By: LTNKA
Reg Id: 43-1826

CERS TANKS:
Site ID: 253019
CERS ID: T0608501753
CERS Description: Leaking Underground Storage Tank Cleanup Site

Affiliation:
Affiliation Type Desc: Local Agency Caseworker
Entity Name: UST CASE WORKER - SANTA CLARA COUNTY LOP
Entity Title: Not reported

PAUL MUNROE HYDRAULICS (Continued) **1000274672**

Affiliation Address:	1555 Berger Drive, Suite 300
Affiliation City:	SAN JOSE
Affiliation State:	CA
Affiliation Country:	Not reported
Affiliation Zip:	Not reported
Affiliation Phone:	4089183400
Affiliation Type Desc:	Regional Board Caseworker
Entity Name:	Regional Water Board - SAN FRANCISCO BAY RWQCB (REGION 2)
Entity Title:	Not reported
Affiliation Address:	1515 CLAY ST SUITE 1400
Affiliation City:	OAKLAND
Affiliation State:	CA
Affiliation Country:	Not reported
Affiliation Zip:	Not reported
Affiliation Phone:	Not reported

I34 **PAUL MONROE HYDRAULICS** **SEMS-ARCHIVE** **1003879395**
South **3701 THOMAS RD** **CAD982401036**
1/4-1/2 **SANTA CLARA, CA 95051**
0.474 mi.
2505 ft. **Site 3 of 3 in cluster I**

Relative:
Higher

Actual:
28 ft.

SEMS Archive:

Site ID:	0903482
EPA ID:	CAD982401036
Cong District:	13
FIPS Code:	06085
FF:	N
NPL:	Not on the NPL
Non NPL Status:	NFRAP-Site does not qualify for the NPL based on existing information
Latitude:	37.353333
Longitude:	-121.958333

SEMS Archive Detail:

Region:	09
Site ID:	0903482
EPA ID:	CAD982401036
Site Name:	PAUL MONROE HYDRAULICS
NPL:	N
FF:	N
OU:	00
Action Code:	VS
Action Name:	ARCH SITE
SEQ:	1
Start Date:	Not reported
Finish Date:	1989-02-14 05:00:00
Qual:	Not reported
Current Action Lead:	EPA Perf In-Hse
Region:	09
Site ID:	0903482
EPA ID:	CAD982401036
Site Name:	PAUL MONROE HYDRAULICS
NPL:	N
FF:	N
OU:	00

PAUL MONROE HYDRAULICS (Continued) **1003879395**

Action Code:	DS
Action Name:	DISCVRY
SEQ:	1
Start Date:	1988-07-01 04:00:00
Finish Date:	1988-07-01 04:00:00
Qual:	Not reported
Current Action Lead:	EPA Perf

Region:	09
Site ID:	0903482
EPA ID:	CAD982401036
Site Name:	PAUL MONROE HYDRAULICS
NPL:	N
FF:	N
OU:	00
Action Code:	PA
Action Name:	PA
SEQ:	1
Start Date:	Not reported
Finish Date:	1989-02-14 05:00:00
Qual:	N
Current Action Lead:	St Perf

35
East
1/4-1/2
0.477 mi.
2516 ft.

AGNEWS DEVELOPMENTAL CENTER 1 **CA LUST** **S110655445**
MONTAGUE & LAFAYETTE **N/A**
SANTA CLARA, CA 95054

Relative:
Lower

Actual:
22 ft.

LUST:

Lead Agency:	SANTA CLARA COUNTY LOP
Case Type:	LUST Cleanup Site
Geo Track:	http://geotracker.waterboards.ca.gov/profile_report.asp?global_id=T0608522350
Global Id:	T0608522350
Latitude:	37.3920561222487
Longitude:	-121.952071873427
Status:	Completed - Case Closed
Status Date:	09/26/2000
Case Worker:	UST
RB Case Number:	Not reported
Local Agency:	SANTA CLARA COUNTY LOP
File Location:	Local Agency
Local Case Number:	Not reported
Potential Media Affect:	Other Groundwater (uses other than drinking water)
Potential Contaminants of Concern:	Gasoline
Site History:	Not reported

LUST:

Global Id:	T0608522350
Contact Type:	Regional Board Caseworker
Contact Name:	Regional Water Board
Organization Name:	SAN FRANCISCO BAY RWQCB (REGION 2)
Address:	1515 CLAY ST SUITE 1400
City:	OAKLAND
Email:	Not reported
Phone Number:	Not reported

AGNEWS DEVELOPMENTAL CENTER 1 (Continued) **S110655445**

Global Id: T0608522350
Contact Type: Local Agency Caseworker
Contact Name: UST CASE WORKER
Organization Name: SANTA CLARA COUNTY LOP
Address: 1555 Berger Drive, Suite 300
City: SAN JOSE
Email: Not reported
Phone Number: 4089183400

LUST:

Global Id: T0608522350
Action Type: ENFORCEMENT
Date: 09/26/2000
Action: Closure/No Further Action Letter

Global Id: T0608522350
Action Type: Other
Date: 08/04/1987
Action: Leak Reported

Global Id: T0608522350
Action Type: REMEDIATION
Date: 06/03/1987
Action: Excavation

Global Id: T0608522350
Action Type: ENFORCEMENT
Date: 03/21/1999
Action: Staff Letter - #32120

Global Id: T0608522350
Action Type: ENFORCEMENT
Date: 03/14/2000
Action: Staff Letter - #32124

Global Id: T0608522350
Action Type: ENFORCEMENT
Date: 09/29/1998
Action: Staff Letter - #32289

Global Id: T0608522350
Action Type: ENFORCEMENT
Date: 07/25/1990
Action: Staff Letter - #32282

Global Id: T0608522350
Action Type: ENFORCEMENT
Date: 04/09/1990
Action: Staff Letter - #32280

Global Id: T0608522350
Action Type: RESPONSE
Date: 03/04/1993
Action: Other Report / Document

Global Id: T0608522350
Action Type: RESPONSE

AGNEWS DEVELOPMENTAL CENTER 1 (Continued) **S110655445**

Date: 05/05/1999
Action: Soil and Water Investigation Workplan

Global Id: T0608522350
Action Type: RESPONSE
Date: 04/28/2000
Action: Soil and Water Investigation Workplan

Global Id: T0608522350
Action Type: RESPONSE
Date: 06/14/1999
Action: Soil and Water Investigation Workplan

Global Id: T0608522350
Action Type: RESPONSE
Date: 09/30/1998
Action: Other Report / Document

Global Id: T0608522350
Action Type: RESPONSE
Date: 09/17/1998
Action: Soil and Water Investigation Report

Global Id: T0608522350
Action Type: RESPONSE
Date: 08/06/1990
Action: Preliminary Site Assessment Report

Global Id: T0608522350
Action Type: RESPONSE
Date: 04/12/1990
Action: Soil and Water Investigation Workplan

Global Id: T0608522350
Action Type: RESPONSE
Date: 05/05/1999
Action: Other Report / Document

Global Id: T0608522350
Action Type: ENFORCEMENT
Date: 06/19/1989
Action: Notice of Responsibility - #40315

Global Id: T0608522350
Action Type: ENFORCEMENT
Date: 06/11/1999
Action: Staff Letter - #32122

Global Id: T0608522350
Action Type: ENFORCEMENT
Date: 09/16/1998
Action: Staff Letter - #32287

Global Id: T0608522350
Action Type: ENFORCEMENT
Date: 05/26/1999
Action: Staff Letter - #32116

AGNEWS DEVELOPMENTAL CENTER 1 (Continued) **S110655445**

LUST:

Global Id:	T0608522350
Status:	Completed - Case Closed
Status Date:	09/26/2000
Global Id:	T0608522350
Status:	Open - Case Begin Date
Status Date:	08/04/1987
Global Id:	T0608522350
Status:	Open - Site Assessment
Status Date:	03/22/1990
Global Id:	T0608522350
Status:	Open - Site Assessment
Status Date:	07/25/1990

LUST SANTA CLARA:

Region:	SANTA CLARA
SCVWD ID:	06S1W23M01F
Date Closed:	09/26/2000
EDR Link ID:	06S1W23M01F

---

36 ESE 1/2-1 0.505 mi. 2667 ft. | **AGNEWS STATE HOSPITAL AVENUE A AND LICK ROAD SANTA CLARA, CA 95054** | **CA RESPONSE CA ENVIROSTOR CA HIST Cal-Sites** | **S102008399 N/A**

Relative: Lower

Actual: 23 ft.

RESPONSE:

Facility ID:	43800001
Site Type:	State Response
Site Type Detail:	State Response or NPL
Acres:	Not reported
National Priorities List:	NO
Cleanup Oversight Agencies:	SMBRP, SANTA CLARA VALLEY WATER DISTRICT
Lead Agency Description:	SANTA CLARA VALLEY WATER DISTRICT
Project Manager:	Not reported
Supervisor:	Karen Toth
Division Branch:	Cleanup Berkeley
Site Code:	201262
Site Mgmt. Req.:	NONE SPECIFIED
Assembly:	25
Senate:	10
Special Program Status:	Not reported
Status:	Certified
Status Date:	06/01/1985
Restricted Use:	NO
Funding:	Responsible Party
Latitude:	37.39146
Longitude:	-121.9517
APN:	NONE SPECIFIED
Past Use:	HOSPITAL
Potential COC :	* HYDROCARBON SOLVENTS * CONTAMINATED SOIL Asbestos Containing Materials (ACM Lead
Confirmed COC:	NONE SPECIFIED

AGNEWS STATE HOSPITAL (Continued) **S102008399**

Potential Description: SOIL
Alias Name: 110033613971
Alias Type: EPA (FRS #)
Alias Name: 201262
Alias Type: Project Code (Site Code)
Alias Name: 43800001
Alias Type: Envirostor ID Number

Completed Info:
Completed Area Name: PROJECT WIDE
Completed Sub Area Name: Not reported
Completed Document Type: Certification
Completed Date: 06/01/1985
Comments: Our records do not indicate the actual date this site was certified. Our records show 06/1985. We have used the date 06/01/1985 because this gives us the earliest statute of limitations.

Future Area Name: Not reported
Future Sub Area Name: Not reported
Future Document Type: Not reported
Future Due Date: Not reported
Schedule Area Name: Not reported
Schedule Sub Area Name: Not reported
Schedule Document Type: Not reported
Schedule Due Date: Not reported
Schedule Revised Date: Not reported

ENVIROSTOR:
Facility ID: 43800001
Status: Certified
Status Date: 06/01/1985
Site Code: 201262
Site Type: State Response
Site Type Detailed: State Response or NPL
Acres: Not reported
NPL: NO
Regulatory Agencies: SMBRP, SANTA CLARA VALLEY WATER DISTRICT
Lead Agency: SANTA CLARA VALLEY WATER DISTRICT
Program Manager: Not reported
Supervisor: Karen Toth
Division Branch: Cleanup Berkeley
Assembly: 25
Senate: 10
Special Program: Not reported
Restricted Use: NO
Site Mgmt Req: NONE SPECIFIED
Funding: Responsible Party
Latitude: 37.39146
Longitude: -121.9517
APN: NONE SPECIFIED
Past Use: HOSPITAL
Potential COC: * HYDROCARBON SOLVENTS * CONTAMINATED SOIL Asbestos Containing Materials (ACM Lead
Confirmed COC: NONE SPECIFIED
Potential Description: SOIL
Alias Name: 110033613971
Alias Type: EPA (FRS #)

AGNEWS STATE HOSPITAL (Continued) **S102008399**

Alias Name: 201262
Alias Type: Project Code (Site Code)
Alias Name: 43800001
Alias Type: Envirostor ID Number

Completed Info:
Completed Area Name: PROJECT WIDE
Completed Sub Area Name: Not reported
Completed Document Type: Certification
Completed Date: 06/01/1985
Comments: Our records do not indicate the actual date this site was certified. Our records show 06/1985. We have used the date 06/01/1985 because this gives us the earliest statute of limitations.

Future Area Name: Not reported
Future Sub Area Name: Not reported
Future Document Type: Not reported
Future Due Date: Not reported
Schedule Area Name: Not reported
Schedule Sub Area Name: Not reported
Schedule Document Type: Not reported
Schedule Due Date: Not reported
Schedule Revised Date: Not reported

Calsite:
Region: BERKELEY
Facility ID: 43800001
Facility Type: RP
Type: RESPONSIBLE PARTY
Branch: NC
Branch Name: NORTH COAST
File Name: Not reported
State Senate District: 06011985
Status: CERTIFIED AS HAVING BEEN REMEDIED SATISFACTORILY UNDER DTSC OVERSIGHT
Status Name: CERTIFIED
Lead Agency: DEPT OF TOXIC SUBSTANCES CONTROL
NPL: Not Listed
SIC Code: 80
SIC Name: HEALTH SERVICES
Access: Not reported
Cortese: Not reported
Hazardous Ranking Score: Not reported
Date Site Hazard Ranked: Not reported
Groundwater Contamination: Confirmed
Staff Member Responsible for Site: VLASKY
Supervisor Responsible for Site: Not reported
Region Water Control Board: Not reported
Region Water Control Board Name: Not reported
Lat/Long Direction: Not reported
Lat/Long (dms): 0 0 0 / 0 0 0
Lat/long Method: Not reported
Lat/Long Description: Not reported
State Assembly District Code: 22
State Senate District Code: 13
Facility ID: 43800001
Activity: CERT
Activity Name: CERTIFICATION

AGNEWS STATE HOSPITAL (Continued) **S102008399**

AWP Code:	Not reported
Proposed Budget:	0
AWP Completion Date:	Not reported
Revised Due Date:	Not reported
Comments Date:	06011985
Est Person-Yrs to complete:	0
Estimated Size:	Not reported
Request to Delete Activity:	Not reported
Activity Status:	CERT
Definition of Status:	CERTIFIED
Liquids Removed (Gals):	0
Liquids Treated (Gals):	0
Action Included Capping:	Not reported
Well Decommissioned:	Not reported
Action Included Fencing:	Not reported
Removal Action Certification:	Not reported
Activity Comments:	Not reported
For Commercial Reuse:	0
For Industrial Reuse:	0
For Residential Reuse:	0
Unknown Type:	0
Alternate Address:	AVENUE A AND LICK ROAD
Alternate City,St,Zip:	SANTA CLARA, CA 95054

Background Info: A major portion of the former Agnews Developmental Center (ADC) has been cleaned up under the Department of Toxic Substances Control (DTSC) oversight. For details on these projects, please refer to CalSite #43990005 (Rivermark Properties) and #43990006 (Agnews State Hospital, DGS). The parcels being addressed under CalSite number includes properties on Agnews Road east of Lafayette Street bordered by DGS Parcel 3 (except those parcels in CalSite #43990006 above), and portions of Sun Microsystems Complex. The former ADC was a State hospital or developmental center since the 19th century. It served developmentally disabled individuals on a live-in basis. The surrounding and previous use of land was farming and orchards. In 1996, the California DDS declared ADC-West as surplus which meant closure for the center and providing available lands for redevelopment. This resulted in the redevelopment of the property including the construction of the Sun Microsystem Complex, the Hope Company, an apartment complex, and the Emergency and Housing Consortium. A Phase 1 environemntal assessment and investigation were conducted on ADC-West by the consultant West Associates in 1995 and 1996. The assessment covers the whole of ADC-West property. Potential sources were identified by the West Associates which included an automotive compound (located east of Avenue A) and a former solid waste incinerator (north of the automotive compound). This property is located east of DGS Parcel 4. A Case Closure Summary Report by the Santa Clara Valley Water District, dated December 16, 2002, describes the investigation and cleanup conducted at the automotive compound for underground tanks. Contaminants detected in soil included the following: TPH-gasoline (2,000 ppm), benzene (5.7 ppm), toluene (4.0 ppm) and MTBE (0.87 ppm). In groundwater, the following contaminants were detected: TPH-gasoline (10,000 ppb), benzene (1,400 ppb), toluene (570 ppb) and MTBE (8,200 ppb). From 1987 to 1998, four underground storage tanks and three vehicle lifts were removed. Cleanup

AGNEWS STATE HOSPITAL (Continued) **S102008399**

included the removal of 400 cubic yards of contaminated soil, and 20,000 gallons of contaminated groundwater pumped intermittently. On December 16,2002, the Santa Clara Valley Water District, after three quarters of groundwater monitoring, issued a letter confirming the completion of a site investigation and cleanup. The report cited another potential source of contamination which was the solid waste incinerator, located northwest of the automotive compound. The incinerator had been inactive for several years and was used to burn mostly papers. According to the consultant, the ashes can contain PCBs and metals. Analytical results indicate that the ash would require disposal to a Class 1 Facility. The report did not describe the removal of the incinerator nor the disposal of the ash in the incinerator. However, the site visit indicates there are no existing structures at the Site. Sun Microsystem is located on Agnew Road across the properties mentioned above. A 1985 ADC map showed an empty parcel on the corner of Lafayette and Agnew Road, now owned by Sun Microsystem. This lot is currently zoned for research and development. Next to the empty lot is Sun Microsystem parking lots and office buildings. Information indicates this property was occupied by buildings for ADC staff residence and administrative offices. A Draft Environmental Impact Report dated May 1997 and finalized in July 1997 did not raise concern regarding any potential source of hazardous substances from these areas, except for the presence of asbestos and lead paint on the older buildings. Most of these buildings have been demolished and replaced with new structures and asphalt parking area. An apartment complex is now constructed where the former automotive compound and the incinerator were located. South of this complex is Hope Company and the Emergency Housing Consortium. Hope Company, which is located next to DGS 4, is a community service company. The facility was constructed in the early 1990s and has a long term lease with the State of California. Based on the type fo operation of the company, hazardous substances are not suspected to be used at the site.

Comments Date: 01191996
Comments: Our records do not indicate the actual date this site was
Comments Date: 01191996
Comments: certified. Our records show 06/1985. We have used the date
Comments Date: 01191996
Comments: 06/01/1985 because this gives us the earliest statute of
Comments Date: 01191996
Comments: limitations.
Comments Date: 01191996
Comments: Not reported
Comments Date: 06011985
Comments: 228 gallons of contaminated liquid and 5 cubic yards of
Comments Date: 06011985
Comments: contaminated soil removed. This certification was confirmed by a
Comments Date: 06011985
Comments: report prepared by the Auditor General. The Auditor General
Comments Date: 06011985
Comments: conducted an audit of the Department’s records to confirm a list
Comments Date: 06011985
Comments: of sites where the Department was involved in the cleanup and
Comments Date: 06011985

AGNEWS STATE HOSPITAL (Continued) **S102008399**

Comments: the cleanup had been completed. This Auditor General list
Comments Date: 06011985
Comments: became the basis for our historical certification information.
Comments Date: 06011985
Comments: Many of the sites on this list were handled by our Surveillance
Comments Date: 06011985
Comments: and Enforcement Staff. Much of this work was in response to the
Comments Date: 06011985
Comments: complaints from the public or reports from industry and the
Comments Date: 06011985
Comments: response action may have only addressed the immediate problem
Comments Date: 06011985
Comments: and not the entire facility.
ID Name: CALSTARS CODE
ID Value: 201262
Alternate Name: AGNEWS STATE HOSPITAL
Alternate Name: Not reported
Special Programs Code: Not reported
Special Programs Name: Not reported

37
NNW
1/2-1
0.558 mi.
2944 ft.

HOGAN DRIVE PROPERTY
HOGAN DRIVE AND LAFAYETTE STREET
SANTA CLARA, CA 95054

CA ENVIROSTOR **S108054464**
CA VCP **N/A**

Relative:
Lower

Actual:
18 ft.

ENVIROSTOR:
Facility ID: 60000397
Status: No Further Action
Status Date: 02/09/2011
Site Code: 201675
Site Type: Voluntary Cleanup
Site Type Detailed: Voluntary Cleanup
Acres: 2.8
NPL: NO
Regulatory Agencies: SMBRP
Lead Agency: SMBRP
Program Manager: Denise Tsuji
Supervisor: Denise Tsuji
Division Branch: Cleanup Berkeley
Assembly: 25
Senate: 10
Special Program: Voluntary Cleanup Program
Restricted Use: NO
Site Mgmt Req: NONE SPECIFIED
Funding: Responsible Party
Latitude: 37.401
Longitude: -121.962
APN: 097-17-128
Past Use: DRY CLEANING
Potential COC: Tetrachloroethylene (PCE
Confirmed COC: Tetrachloroethylene (PCE
Potential Description: OTH, SOIL
Alias Name: 097-17-128
Alias Type: APN
Alias Name: 110033614907
Alias Type: EPA (FRS #)
Alias Name: 201675

HOGAN DRIVE PROPERTY (Continued) **S108054464**

Alias Type: Project Code (Site Code)
Alias Name: 60000397
Alias Type: Envirostor ID Number

Completed Info:
Completed Area Name: PROJECT WIDE
Completed Sub Area Name: Not reported
Completed Document Type: Site Characterization Workplan
Completed Date: 02/28/2007
Comments: See SAP and Pilot Study Approval letter,

Completed Area Name: PROJECT WIDE
Completed Sub Area Name: Not reported
Completed Document Type: Technical Workplan
Completed Date: 02/28/2007
Comments: Not reported

Completed Area Name: PROJECT WIDE
Completed Sub Area Name: Not reported
Completed Document Type: Fieldwork
Completed Date: 07/15/2007
Comments: Final soil gas sampling lab data received 7/9/2007.

Completed Area Name: PROJECT WIDE
Completed Sub Area Name: Not reported
Completed Document Type: Other Report
Completed Date: 06/15/2007
Comments: Raw data from post injection GW sampling submitted. Second round of soil vapor sampling to occur June 28.

Completed Area Name: PROJECT WIDE
Completed Sub Area Name: Not reported
Completed Document Type: Remedial Investigation Workplan
Completed Date: 10/18/2007
Comments: Approved with modifications workplan for additional soil, soil vapor, and ground water sampling north and east of former dry cleaner location and along utility corridor.

Completed Area Name: PROJECT WIDE
Completed Sub Area Name: Not reported
Completed Document Type: Fieldwork
Completed Date: 10/31/2007
Comments: Field work to collected soil, soil vapor, and GW data on Snead, north of the site completed.

Completed Area Name: PROJECT WIDE
Completed Sub Area Name: Not reported
Completed Document Type: Other Report
Completed Date: 02/28/2008
Comments: No action required

Completed Area Name: PROJECT WIDE
Completed Sub Area Name: Not reported
Completed Document Type: Risk Assessment Report
Completed Date: 01/03/2008
Comments: Not reported

Completed Area Name: PROJECT WIDE

HOGAN DRIVE PROPERTY (Continued) **S108054464**

Completed Sub Area Name: Not reported
Completed Document Type: Voluntary Cleanup Agreement
Completed Date: 12/01/2006
Comments: Not reported

Future Area Name: Not reported
Future Sub Area Name: Not reported
Future Document Type: Not reported
Future Due Date: Not reported
Schedule Area Name: Not reported
Schedule Sub Area Name: Not reported
Schedule Document Type: Not reported
Schedule Due Date: Not reported
Schedule Revised Date: Not reported

VCP:
Facility ID: 60000397
Site Type: Voluntary Cleanup
Site Type Detail: Voluntary Cleanup
Site Mgmt. Req.: NONE SPECIFIED
Acres: 2.8
National Priorities List: NO
Cleanup Oversight Agencies: SMBRP
Lead Agency: SMBRP
Lead Agency Description: DTSC - Site Cleanup Program
Project Manager: Denise Tsuji
Supervisor: Denise Tsuji
Division Branch: Cleanup Berkeley
Site Code: 201675
Assembly: 25
Senate: 10
Special Programs Code: Voluntary Cleanup Program
Status: No Further Action
Status Date: 02/09/2011
Restricted Use: NO
Funding: Responsible Party
Lat/Long: 37.401 / -121.962
APN: 097-17-128
Past Use: DRY CLEANING
Potential COC: 30022
Confirmed COC: 30022
Potential Description: OTH, SOIL
Alias Name: 097-17-128
Alias Type: APN
Alias Name: 110033614907
Alias Type: EPA (FRS #)
Alias Name: 201675
Alias Type: Project Code (Site Code)
Alias Name: 60000397
Alias Type: Envirostor ID Number

Completed Info:
Completed Area Name: PROJECT WIDE
Completed Sub Area Name: Not reported
Completed Document Type: Site Characterization Workplan
Completed Date: 02/28/2007
Comments: See SAP and Pilot Study Approval letter,

HOGAN DRIVE PROPERTY (Continued) **S108054464**

Completed Area Name: PROJECT WIDE
Completed Sub Area Name: Not reported
Completed Document Type: Technical Workplan
Completed Date: 02/28/2007
Comments: Not reported

Completed Area Name: PROJECT WIDE
Completed Sub Area Name: Not reported
Completed Document Type: Fieldwork
Completed Date: 07/15/2007
Comments: Final soil gas sampling lab data received 7/9/2007.

Completed Area Name: PROJECT WIDE
Completed Sub Area Name: Not reported
Completed Document Type: Other Report
Completed Date: 06/15/2007
Comments: Raw data from post injection GW sampling submitted. Second round of soil vapor sampling to occur June 28.

Completed Area Name: PROJECT WIDE
Completed Sub Area Name: Not reported
Completed Document Type: Remedial Investigation Workplan
Completed Date: 10/18/2007
Comments: Approved with modifications workplan for additional soil, soil vapor, and ground water sampling north and east of former dry cleaner location and along utility corridor.

Completed Area Name: PROJECT WIDE
Completed Sub Area Name: Not reported
Completed Document Type: Fieldwork
Completed Date: 10/31/2007
Comments: Field work to collected soil, soil vapor, and GW data on Snead, north of the site completed.

Completed Area Name: PROJECT WIDE
Completed Sub Area Name: Not reported
Completed Document Type: Other Report
Completed Date: 02/28/2008
Comments: No action required

Completed Area Name: PROJECT WIDE
Completed Sub Area Name: Not reported
Completed Document Type: Risk Assessment Report
Completed Date: 01/03/2008
Comments: Not reported

Completed Area Name: PROJECT WIDE
Completed Sub Area Name: Not reported
Completed Document Type: Voluntary Cleanup Agreement
Completed Date: 12/01/2006
Comments: Not reported

Future Area Name: Not reported
Future Sub Area Name: Not reported
Future Document Type: Not reported
Future Due Date: Not reported
Schedule Area Name: Not reported

HOGAN DRIVE PROPERTY (Continued) **S108054464**

Schedule Sub Area Name: Not reported
Schedule Document Type: Not reported
Schedule Due Date: Not reported
Schedule Revised Date: Not reported

38
South
1/2-1
0.594 mi.
3134 ft.

TITAN EMS
3555 THOMAS ROAD
SANTA CLARA, CA 95054

CA ENVIROSTOR **S118757434**
N/A

Relative:
Higher

Actual:
29 ft.

ENVIROSTOR:
Facility ID: 71002983
Status: No Action Required
Status Date: 12/23/2002
Site Code: Not reported
Site Type: Tiered Permit
Site Type Detailed: Tiered Permit
Acres: 0
NPL: NO
Regulatory Agencies: NONE SPECIFIED
Lead Agency: NONE SPECIFIED
Program Manager: Not reported
Supervisor: Mark Piros
Division Branch: Cleanup Berkeley
Assembly: 25
Senate: 10
Special Program: Not reported
Restricted Use: NO
Site Mgmt Req: NONE SPECIFIED
Funding: Not reported
Latitude: 37.38487
Longitude: -121.9586
APN: NONE SPECIFIED
Past Use: NONE SPECIFIED
Potential COC: NONE SPECIFIED
Confirmed COC: NONE SPECIFIED
Potential Description: NONE SPECIFIED
Alias Name: CAD982040156
Alias Type: EPA Identification Number
Alias Name: 71002983
Alias Type: Envirostor ID Number

Completed Info:
Completed Area Name: PROJECT WIDE
Completed Sub Area Name: Not reported
Completed Document Type: Phase I Verification
Completed Date: 12/23/2002
Comments: Not reported

Future Area Name: Not reported
Future Sub Area Name: Not reported
Future Document Type: Not reported
Future Due Date: Not reported
Schedule Area Name: Not reported
Schedule Sub Area Name: Not reported
Schedule Document Type: Not reported
Schedule Due Date: Not reported

TITAN EMS (Continued) **S118757434**

Schedule Revised Date: Not reported

---

39 NNW 1/2-1 0.598 mi. 3159 ft. **GIANERA 2 - HABITAT FOR HUMANITY SILICON VALLEY**
2261 - 2285 GIANERA STREET
SANTA CLARA, CA 95054

CA ENVIROSTOR **S110275520**
CA VCP **N/A**

Relative: Lower
Actual: 16 ft.

ENVIROSTOR:

Facility ID:	60001273
Status:	Certified
Status Date:	03/30/2011
Site Code:	201878
Site Type:	Voluntary Cleanup
Site Type Detailed:	Voluntary Cleanup
Acres:	0.33
NPL:	NO
Regulatory Agencies:	SMBRP
Lead Agency:	SMBRP
Program Manager:	Henry Chui
Supervisor:	Mark Piros
Division Branch:	Cleanup Berkeley
Assembly:	25
Senate:	10
Special Program:	Not reported
Restricted Use:	NO
Site Mgmt Req:	NONE SPECIFIED
Funding:	Responsible Party
Latitude:	37.40115
Longitude:	-121.9651
APN:	NONE SPECIFIED
Past Use:	UNKNOWN
Potential COC:	Lead
Confirmed COC:	Lead
Potential Description:	SOIL
Alias Name:	201878
Alias Type:	Project Code (Site Code)
Alias Name:	60001273
Alias Type:	Envirostor ID Number

Completed Info:

Completed Area Name:	PROJECT WIDE
Completed Sub Area Name:	Not reported
Completed Document Type:	Site Characterization Report
Completed Date:	06/29/2010
Comments:	Not reported

Completed Area Name:	PROJECT WIDE
Completed Sub Area Name:	Not reported
Completed Document Type:	Removal Action Workplan
Completed Date:	11/03/2010
Comments:	DTSC approved the final RAW. The cleanup will involve excavation of 200 to 300 cubic yards for lead-contaminated soil from landscaped areas around four single-family homes and a two-story condominium building that are currently on the site.

Completed Area Name:	PROJECT WIDE
Completed Sub Area Name:	Not reported

GIANERA 2 - HABITAT FOR HUMANITY SILICON VALLEY (Continued) **S110275520**

Completed Document Type: Fact Sheets
Completed Date: 09/16/2010
Comments: The Gianera Removal Action Worlplan was public notice on September 22, 2010 and was sent to the San Jose Press Democrat on September 16, 2010. The public comment period will run from September 22 through October 22, 2010.

Completed Area Name: PROJECT WIDE
Completed Sub Area Name: Not reported
Completed Document Type: Public Notice
Completed Date: 09/16/2010
Comments: The Gianera Removal Action Worlplan was public notice on September 22, 2010 and was sent to the San Jose Press Democrat on September 16, 2010. The public comment period will run from September 22 through October 22, 2010.

Completed Area Name: PROJECT WIDE
Completed Sub Area Name: Not reported
Completed Document Type: Fieldwork
Completed Date: 12/15/2010
Comments: The field work for the removal of lead contaminated soil begun on December 15 and ie expected to last 1 week.

Completed Area Name: PROJECT WIDE
Completed Sub Area Name: Not reported
Completed Document Type: Work Notice
Completed Date: 11/15/2010
Comments: The Gianera Work Notice has been completed to annouce the start of the RAW implementation to remove lead contaminated soil.

Completed Area Name: PROJECT WIDE
Completed Sub Area Name: Not reported
Completed Document Type: Removal Action Completion Report
Completed Date: 03/22/2011
Comments: Final Completion Report documents the remedial activities that were conducted under the approved Removal Action Workplan. Approxametaly 123 tons of lead contaminated soil was excavated. Confirmation samples showed they met the cleanup goal of 80 mg/kg for unrestricted use.

Completed Area Name: PROJECT WIDE
Completed Sub Area Name: Not reported
Completed Document Type: Remedial Investigation Workplan
Completed Date: 05/11/2010
Comments: DTSC approved the supplemental soil investigation work plan to characterize the vertial extent of the lead contamination.

Completed Area Name: PROJECT WIDE
Completed Sub Area Name: Not reported
Completed Document Type: Community Profile
Completed Date: 07/30/2010
Comments: The community profile for Gianera Habitat for Humanity was completed in July 2010 after community survey was sent to the surrounding community.

Completed Area Name: PROJECT WIDE
Completed Sub Area Name: Not reported

GIANERA 2 - HABITAT FOR HUMANITY SILICON VALLEY (Continued) **S110275520**

Completed Document Type: Voluntary Cleanup Agreement
Completed Date: 05/06/2010
Comments: This is a Voluntary Cleanup Agreement between the Department and Habitat for Humanity, Silicon Valley for the investigation and cleanup of lead contamination for residential use.

Completed Area Name: PROJECT WIDE
Completed Sub Area Name: Not reported
Completed Document Type: Certification
Completed Date: 03/30/2011
Comments: The certification report that all remedial activities have been completed as outline in the approved Remedial Action Workplan. The lead contaminated soil in the exposed areas have been removed to unresticted use and backfilled with cleanup imported materials.

Completed Area Name: PROJECT WIDE
Completed Sub Area Name: Not reported
Completed Document Type: CEQA - Notice of Exemption
Completed Date: 10/26/2010
Comments: Not reported

Future Area Name: Not reported
Future Sub Area Name: Not reported
Future Document Type: Not reported
Future Due Date: Not reported
Schedule Area Name: Not reported
Schedule Sub Area Name: Not reported
Schedule Document Type: Not reported
Schedule Due Date: Not reported
Schedule Revised Date: Not reported

VCP:
Facility ID: 60001273
Site Type: Voluntary Cleanup
Site Type Detail: Voluntary Cleanup
Site Mgmt. Req.: NONE SPECIFIED
Acres: 0.33
National Priorities List: NO
Cleanup Oversight Agencies: SMBRP
Lead Agency: SMBRP
Lead Agency Description: DTSC - Site Cleanup Program
Project Manager: Henry Chui
Supervisor: Mark Piros
Division Branch: Cleanup Berkeley
Site Code: 201878
Assembly: 25
Senate: 10
Special Programs Code: Not reported
Status: Certified
Status Date: 03/30/2011
Restricted Use: NO
Funding: Responsible Party
Lat/Long: 37.40115 / -121.9651
APN: NONE SPECIFIED
Past Use: UNKNOWN
Potential COC: 30013
Confirmed COC: 30013

GIANERA 2 - HABITAT FOR HUMANITY SILICON VALLEY (Continued) **S110275520**

Potential Description: SOIL
Alias Name: 201878
Alias Type: Project Code (Site Code)
Alias Name: 60001273
Alias Type: Envirostor ID Number

Completed Info:

Completed Area Name: PROJECT WIDE
Completed Sub Area Name: Not reported
Completed Document Type: Site Characterization Report
Completed Date: 06/29/2010
Comments: Not reported

Completed Area Name: PROJECT WIDE
Completed Sub Area Name: Not reported
Completed Document Type: Removal Action Workplan
Completed Date: 11/03/2010
Comments: DTSC approved the final RAW. The cleanup will involve excavation of 200 to 300 cubic yards for lead-contaminated soil from landscaped areas around four single-family homes and a two-story condominium building that are currently on the site.

Completed Area Name: PROJECT WIDE
Completed Sub Area Name: Not reported
Completed Document Type: Fact Sheets
Completed Date: 09/16/2010
Comments: The Gianera Removal Action Worlplan was public notice on September 22, 2010 and was sent to the San Jose Press Democrat on September 16, 2010. The public comment period will run from September 22 through October 22, 2010.

Completed Area Name: PROJECT WIDE
Completed Sub Area Name: Not reported
Completed Document Type: Public Notice
Completed Date: 09/16/2010
Comments: The Gianera Removal Action Worlplan was public notice on September 22, 2010 and was sent to the San Jose Press Democrat on September 16, 2010. The public comment period will run from September 22 through October 22, 2010.

Completed Area Name: PROJECT WIDE
Completed Sub Area Name: Not reported
Completed Document Type: Fieldwork
Completed Date: 12/15/2010
Comments: The field work for the removal of lead contaminated soil begun on December 15 and ie expected to last 1 week.

Completed Area Name: PROJECT WIDE
Completed Sub Area Name: Not reported
Completed Document Type: Work Notice
Completed Date: 11/15/2010
Comments: The Gianera Work Notice has been completed to annouce the start of the RAW implementation to remove lead contaminated soil.

Completed Area Name: PROJECT WIDE
Completed Sub Area Name: Not reported
Completed Document Type: Removal Action Completion Report
Completed Date: 03/22/2011

GIANERA 2 - HABITAT FOR HUMANITY SILICON VALLEY (Continued) **S110275520**

Comments: Final Completion Report documents the remedial activities that were conducted under the approved Removal Action Workplan. Approxametaly 123 tons of lead contaminated soil was excavated. Confirmation samples showed they met the cleanup goal of 80 mg/kg for unrestricted use.

Completed Area Name: PROJECT WIDE
Completed Sub Area Name: Not reported
Completed Document Type: Remedial Investigation Workplan
Completed Date: 05/11/2010
Comments: DTSC approved the supplemental soil investigation work plan to characterize the vertial extent of the lead contamination.

Completed Area Name: PROJECT WIDE
Completed Sub Area Name: Not reported
Completed Document Type: Community Profile
Completed Date: 07/30/2010
Comments: The community profile for Gianera Habitat for Humanity was completed in July 2010 after community survey was sent to the surrounding community.

Completed Area Name: PROJECT WIDE
Completed Sub Area Name: Not reported
Completed Document Type: Voluntary Cleanup Agreement
Completed Date: 05/06/2010
Comments: This is a Voluntary Cleanup Agreement between the Department and Habitat for Humanity, Silicon Valley for the investigation and cleanup of lead contamination for residential use.

Completed Area Name: PROJECT WIDE
Completed Sub Area Name: Not reported
Completed Document Type: Certification
Completed Date: 03/30/2011
Comments: The certification report that all remedial activities have been completed as outline in the approved Remedial Action Workplan. The lead contaminated soil in the exposed areas have been removed to unresticted use and backfilled with cleanup imported materials.

Completed Area Name: PROJECT WIDE
Completed Sub Area Name: Not reported
Completed Document Type: CEQA - Notice of Exemption
Completed Date: 10/26/2010
Comments: Not reported

Future Area Name: Not reported
Future Sub Area Name: Not reported
Future Document Type: Not reported
Future Due Date: Not reported
Schedule Area Name: Not reported
Schedule Sub Area Name: Not reported
Schedule Document Type: Not reported
Schedule Due Date: Not reported
Schedule Revised Date: Not reported

40 SSW 1/2-1 0.609 mi. 3216 ft.

Relative: Higher

Actual: 29 ft.

INTEL CORP, JULIETTE LANE
3601 JULIETTE
SANTA CLARA, CA 95051

CA ENVIROSTOR
CA LUST
CA CPS-SLIC
CA DEED
CA CHMIRS
CA Cortese
CA ENF
CA HIST CORTESE
CA CERS

S100235517
N/A

ENVIROSTOR:

Facility ID:	43360109
Status:	Refer: RWQCB
Status Date:	03/25/1995
Site Code:	Not reported
Site Type:	Historical
Site Type Detailed:	* Historical
Acres:	Not reported
NPL:	NO
Regulatory Agencies:	NONE SPECIFIED
Lead Agency:	NONE SPECIFIED
Program Manager:	Not reported
Supervisor:	Referred - Not Assigned
Division Branch:	Cleanup Berkeley
Assembly:	25
Senate:	10
Special Program:	Not reported
Restricted Use:	NO
Site Mgmt Req:	NONE SPECIFIED
Funding:	Not reported
Latitude:	37.38428
Longitude:	-121.9642
APN:	NONE SPECIFIED
Past Use:	NONE SPECIFIED
Potential COC:	NONE SPECIFIED
Confirmed COC:	NONE SPECIFIED
Potential Description:	NONE SPECIFIED
Alias Name:	CAD000626697
Alias Type:	EPA Identification Number
Alias Name:	110018976991
Alias Type:	EPA (FRS #)
Alias Name:	43360109
Alias Type:	Envirostor ID Number

Completed Info:

Completed Area Name:	PROJECT WIDE
Completed Sub Area Name:	Not reported
Completed Document Type:	* Discovery
Completed Date:	09/09/1990
Comments:	FACILITY IDENTIFIED IDENTIFIED VIA FIT PA REPORT
Future Area Name:	Not reported
Future Sub Area Name:	Not reported
Future Document Type:	Not reported
Future Due Date:	Not reported
Schedule Area Name:	Not reported
Schedule Sub Area Name:	Not reported
Schedule Document Type:	Not reported
Schedule Due Date:	Not reported
Schedule Revised Date:	Not reported

INTEL CORP, JULIETTE LANE (Continued) **S100235517**

LUST:

Lead Agency:	SAN FRANCISCO BAY RWQCB (REGION 2)
Case Type:	LUST Cleanup Site
Geo Track:	http://geotracker.waterboards.ca.gov/profile_report.asp?global_id=T0608501826
Global Id:	T0608501826
Latitude:	37.3834
Longitude:	-121.9632
Status:	Completed - Case Closed
Status Date:	07/25/1997
Case Worker:	UUU
RB Case Number:	43-1956
Local Agency:	SANTA CLARA COUNTY LOP
File Location:	Not reported
Local Case Number:	Not reported
Potential Media Affect:	Under Investigation
Potential Contaminants of Concern:	Gasoline
Site History:	Not reported

LUST:

Global Id:	T0608501826
Contact Type:	Regional Board Caseworker
Contact Name:	Regional Water Board
Organization Name:	SAN FRANCISCO BAY RWQCB (REGION 2)
Address:	1515 CLAY ST SUITE 1400
City:	OAKLAND
Email:	Not reported
Phone Number:	Not reported

Global Id:	T0608501826
Contact Type:	Local Agency Caseworker
Contact Name:	UST CASE WORKER
Organization Name:	SANTA CLARA COUNTY LOP
Address:	1555 Berger Drive, Suite 300
City:	SAN JOSE
Email:	Not reported
Phone Number:	4089183400

LUST:

Global Id:	T0608501826
Action Type:	Other
Date:	04/05/1995
Action:	Leak Reported

Global Id:	T0608501826
Action Type:	ENFORCEMENT
Date:	02/28/1997
Action:	Closure/No Further Action Letter

Global Id:	T0608501826
Action Type:	RESPONSE
Date:	02/28/1997
Action:	Other Report / Document

Global Id:	T0608501826
Action Type:	Other
Date:	03/13/1990
Action:	Leak Discovery

INTEL CORP, JULIETTE LANE (Continued) **S100235517**

Global Id: T0608501826
Action Type: Other
Date: 03/13/1990
Action: Leak Stopped

LUST:
Global Id: T0608501826
Status: Completed - Case Closed
Status Date: 07/25/1997

Global Id: T0608501826
Status: Open - Case Begin Date
Status Date: 02/15/1985

Global Id: T0608501826
Status: Open - Remediation
Status Date: 08/15/1985

Global Id: T0608501826
Status: Open - Remediation
Status Date: 11/15/1985

Global Id: T0608501826
Status: Open - Site Assessment
Status Date: 02/15/1985

Global Id: T0608501826
Status: Open - Site Assessment
Status Date: 07/15/1985

Global Id: T0608501826
Status: Open - Site Assessment
Status Date: 07/31/1985

LUST REG 2:
Region: 2
Facility Id: 43-1956
Facility Status: Case Closed
Case Number: 06S1W27D01
How Discovered: Tank Closure
Leak Cause: Structure Failure
Leak Source: Tank
Date Leak Confirmed: Not reported
Oversight Program: LUST
Prelim. Site Assesment Wokplan Submitted: 2/15/1985
Preliminary Site Assesment Began: 7/15/1985
Pollution Characterization Began: 7/31/1985
Pollution Remediation Plan Submitted: 8/15/1985
Date Remediation Action Underway: 11/15/1985
Date Post Remedial Action Monitoring Began: Not reported

LUST SANTA CLARA:
Region: SANTA CLARA
SCVWD ID: 06S1W27D01F
Date Closed: 02/28/1997

INTEL CORP, JULIETTE LANE (Continued) **S100235517**

EDR Link ID: 06S1W27D01F

CPS-SLIC:

Region:	STATE
Facility Status:	**Completed - Case Closed**
Status Date:	09/21/2005
Global Id:	SL20257875
Lead Agency:	SAN FRANCISCO BAY RWQCB (REGION 2)
Lead Agency Case Number:	Not reported
Latitude:	37.388854
Longitude:	-121.96555
Case Type:	Cleanup Program Site
Case Worker:	DIB
Local Agency:	Not reported
RB Case Number:	43S0210
File Location:	Not reported
Potential Media Affected:	Other Groundwater (uses other than drinking water)
Potential Contaminants of Concern:	* Petroleum - Diesel fuels
Site History:	Not reported

Click here to access the California GeoTracker records for this facility:

DEED:

Envirostor ID:	SL20257875
Area:	Not reported
Sub Area:	Not reported
Site Type:	SLIC
Status:	COMPLETED - CASE CLOSED
Agency:	SWRCB
Covenant Uploaded:	Y
Deed Date(s):	02/11/2003
File Name:	Geotracker Land Use/Deed Restrictions

CHMIRS:

OES Incident Number:	800561
OES notification:	Not reported
OES Date:	Not reported
OES Time:	Not reported
Date Completed:	**20-FEB-88**
Property Use:	700
Agency Id Number:	43090
Agency Incident Number:	880871
Time Notified:	1430
Time Completed:	1454
Surrounding Area:	700
Estimated Temperature:	Not reported
Property Management:	P
More Than Two Substances Involved?:	N
Resp Agncy Personel # Of Decontaminated:	Not reported
Responding Agency Personel # Of Injuries:	Not reported
Responding Agency Personel # Of Fatalities:	Not reported
Others Number Of Decontaminated:	Not reported
Others Number Of Injuries:	Not reported
Others Number Of Fatalities:	Not reported
Vehicle Make/year:	Not reported
Vehicle License Number:	Not reported

INTEL CORP, JULIETTE LANE (Continued) **S100235517**

Vehicle State:	Not reported
Vehicle Id Number:	Not reported
CA DOT PUC/ICC Number:	Not reported
Company Name:	Not reported
Reporting Officer Name/ID:	DAVID R, PARKER / 15C-1
Report Date:	30-MAY-88
Facility Telephone:	408 984-3084
Waterway Involved:	Not reported
Waterway:	Not reported
Spill Site:	Not reported
Cleanup By:	Not reported
Containment:	Not reported
What Happened:	Not reported
Type:	Not reported
Measure:	Not reported
Other:	Not reported
Date/Time:	Not reported
Year:	88-92
Agency:	Not reported
Incident Date:	20-FEB-88
Admin Agency:	Not reported
Amount:	Not reported
Contained:	Not reported
Site Type:	Not reported
E Date:	Not reported
Substance:	Not reported
Unknown:	Not reported
Substance #2:	Not reported
Substance #3:	Not reported
Evacuations:	Not reported
Number of Injuries:	Not reported
Number of Fatalities:	Not reported
#1 Pipeline:	Not reported
#2 Pipeline:	Not reported
#3 Pipeline:	Not reported
#1 Vessel >= 300 Tons:	Not reported
#2 Vessel >= 300 Tons:	Not reported
#3 Vessel >= 300 Tons:	Not reported
Evacs:	Not reported
Injuries:	Not reported
Fatals:	Not reported
Comments:	N
Description:	Not reported
OES Incident Number:	991144
OES notification:	Not reported
OES Date:	Not reported
OES Time:	Not reported
Date Completed:	**04-JAN-88**
Property Use:	700
Agency Id Number:	43090
Agency Incident Number:	880062
Time Notified:	1218
Time Completed:	1331
Surrounding Area:	700
Estimated Temperature:	Not reported
Property Management:	C

INTEL CORP, JULIETTE LANE (Continued) **S100235517**

More Than Two Substances Involved?:	N
Resp Agncy Personel # Of Decontaminated:	0
Responding Agency Personel # Of Injuries:	0
Responding Agency Personel # Of Fatalities:	0
Others Number Of Decontaminated:	0
Others Number Of Injuries:	1
Others Number Of Fatalities:	0
Vehicle Make/year:	Not reported
Vehicle License Number:	Not reported
Vehicle State:	Not reported
Vehicle Id Number:	Not reported
CA DOT PUC/ICC Number:	Not reported
Company Name:	Not reported
Reporting Officer Name/ID:	DAVID R. PARKER/15C-1
Report Date:	30-MAY-88
Facility Telephone:	408 984-3084
Waterway Involved:	Not reported
Waterway:	Not reported
Spill Site:	Not reported
Cleanup By:	Not reported
Containment:	Not reported
What Happened:	Not reported
Type:	Not reported
Measure:	Not reported
Other:	Not reported
Date/Time:	Not reported
Year:	88-92
Agency:	Not reported
Incident Date:	04-JAN-88
Admin Agency:	Not reported
Amount:	Not reported
Contained:	Not reported
Site Type:	Not reported
E Date:	14-FEB-89
Substance:	Not reported
Unknown:	Not reported
Substance #2:	Not reported
Substance #3:	Not reported
Evacuations:	Not reported
Number of Injuries:	Not reported
Number of Fatalities:	Not reported
#1 Pipeline:	Not reported
#2 Pipeline:	Not reported
#3 Pipeline:	Not reported
#1 Vessel >= 300 Tons:	Not reported
#2 Vessel >= 300 Tons:	Not reported
#3 Vessel >= 300 Tons:	Not reported
Evacs:	Not reported
Injuries:	Not reported
Fatals:	Not reported
Comments:	N
Description:	Not reported
OES Incident Number:	904732
OES notification:	Not reported
OES Date:	Not reported
OES Time:	Not reported

INTEL CORP, JULIETTE LANE (Continued) **S100235517**

Date Completed:	**20-JAN-89**
Property Use:	700
Agency Id Number:	43090
Agency Incident Number:	99999
Time Notified:	53
Time Completed:	426
Surrounding Area:	700
Estimated Temperature:	Not reported
Property Management:	P
More Than Two Substances Involved?:	N
Resp Agncy Personel # Of Decontaminated:	0
Responding Agency Personel # Of Injuries:	0
Responding Agency Personel # Of Fatalities:	0
Others Number Of Decontaminated:	0
Others Number Of Injuries:	0
Others Number Of Fatalities:	0
Vehicle Make/year:	Not reported
Vehicle License Number:	Not reported
Vehicle State:	Not reported
Vehicle Id Number:	Not reported
CA DOT PUC/ICC Number:	Not reported
Company Name:	Not reported
Reporting Officer Name/ID:	DAVID R PARKER / 15C-1
Report Date:	06-FEB-89
Facility Telephone:	408 984-3084
Waterway Involved:	Not reported
Waterway:	Not reported
Spill Site:	Not reported
Cleanup By:	Not reported
Containment:	Not reported
What Happened:	Not reported
Type:	Not reported
Measure:	Not reported
Other:	Not reported
Date/Time:	Not reported
Year:	88-92
Agency:	Not reported
Incident Date:	20-JAN-89
Admin Agency:	Not reported
Amount:	Not reported
Contained:	Not reported
Site Type:	Not reported
E Date:	14-MAY-90
Substance:	Not reported
Unknown:	Not reported
Substance #2:	Not reported
Substance #3:	Not reported
Evacuations:	Not reported
Number of Injuries:	Not reported
Number of Fatalities:	Not reported
#1 Pipeline:	Not reported
#2 Pipeline:	Not reported
#3 Pipeline:	Not reported
#1 Vessel >= 300 Tons:	Not reported
#2 Vessel >= 300 Tons:	Not reported
#3 Vessel >= 300 Tons:	Not reported
Evacs:	Not reported

INTEL CORP, JULIETTE LANE (Continued) **S100235517**

Injuries: Not reported
Fatals: Not reported
Comments: Not reported
Description: Not reported

CORTESE:
Region: CORTESE
Envirostor Id: Not reported
Site/Facility Type: Not reported
Cleanup Status: Not reported
Status Date: Not reported
Site Code: Not reported
Latitude: Not reported
Longitude: Not reported
Owner: Not reported
Enf Type: Not reported
Swat R: Not reported
Flag: CORTESE
Order No: Not reported
Waste Discharge System No: Not reported
Effective Date: Not reported
Region 2: 2
WID Id: 2 438223N02
Solid Waste Id No: Not reported
Waste Management Uit Name: Not reported
File Name: Cease Desist Orders & Cleanup Abatement Orders

Region: CORTESE
Envirostor Id: Not reported
Site/Facility Type: Not reported
Cleanup Status: Not reported
Status Date: Not reported
Site Code: Not reported
Latitude: Not reported
Longitude: Not reported
Owner: Not reported
Enf Type: Not reported
Swat R: Not reported
Flag: CORTESE
Order No: Not reported
Waste Discharge System No: Not reported
Effective Date: Not reported
Region 2: 2
WID Id: 2 438223N02
Solid Waste Id No: Not reported
Waste Management Uit Name: Not reported
File Name: Cease Desist Orders & Cleanup Abatement Orders

ENF:
Region: 2
Facility Id: 232531
Agency Name: Intel Corporation
Place Type: Facility
Place Subtype: Not reported
Facility Type: Industrial
Agency Type: Privately-Owned Business

INTEL CORP, JULIETTE LANE (Continued) **S100235517**

# Of Agencies:	1
Place Latitude:	Not reported
Place Longitude:	Not reported
SIC Code 1:	Not reported
SIC Desc 1:	Not reported
SIC Code 2:	Not reported
SIC Desc 2:	Not reported
SIC Code 3:	Not reported
SIC Desc 3:	Not reported
NAICS Code 1:	Not reported
NAICS Desc 1:	Not reported
NAICS Code 2:	Not reported
NAICS Desc 2:	Not reported
NAICS Code 3:	Not reported
NAICS Desc 3:	Not reported
# Of Places:	1
Source Of Facility:	Reg Meas
Design Flow:	Not reported
Threat To Water Quality:	Not reported
Complexity:	Not reported
Pretreatment:	Not reported
Facility Waste Type:	Not reported
Facility Waste Type 2:	Not reported
Facility Waste Type 3:	Not reported
Facility Waste Type 4:	Not reported
Program:	UNREGS
Program Category1:	UNREGS
Program Category2:	UNREGS
# Of Programs:	1
WDID:	2 438223N02
Reg Measure Id:	162360
Reg Measure Type:	Unregulated
Region:	2
Order #:	Not reported
Npdes# CA#:	Not reported
Major-Minor:	Not reported
Npdes Type:	Not reported
Reclamation:	Not reported
Dredge Fill Fee:	Not reported
301H:	Not reported
Application Fee Amt Received:	Not reported
Status:	Never Active
Status Date:	02/21/2013
Effective Date:	Not reported
Expiration/Review Date:	Not reported
Termination Date:	Not reported
WDR Review - Amend:	Not reported
WDR Review - Revise/Renew:	Not reported
WDR Review - Rescind:	Not reported
WDR Review - No Action Required:	Not reported
WDR Review - Pending:	Not reported
WDR Review - Planned:	Not reported
Status Enrollee:	N
Individual/General:	I
Fee Code:	Not reported
Direction/Voice:	Passive
Enforcement Id(EID):	222732

INTEL CORP, JULIETTE LANE (Continued) **S100235517**

Region:	2
Order / Resolution Number:	89-183
Enforcement Action Type:	Clean-up and Abatement Order
Effective Date:	12/13/1989
Adoption/Issuance Date:	Not reported
Achieve Date:	Not reported
Termination Date:	Not reported
ACL Issuance Date:	Not reported
EPL Issuance Date:	Not reported
Status:	Active
Title:	Enforcement - 2 438223N02
Description:	PROG 161, SITE CLNUP REQMTS.
Program:	UNREGS
Latest Milestone Completion Date:	Not reported
# Of Programs1:	1
Total Assessment Amount:	0
Initial Assessed Amount:	0
Liability $ Amount:	0
Project $ Amount:	0
Liability $ Paid:	0
Project $ Completed:	0
Total $ Paid/Completed Amount:	0

Region:	2
Facility Id:	232531
Agency Name:	Intel Corporation
Place Type:	Facility
Place Subtype:	Not reported
Facility Type:	Industrial
Agency Type:	Privately-Owned Business
# Of Agencies:	1
Place Latitude:	Not reported
Place Longitude:	Not reported
SIC Code 1:	Not reported
SIC Desc 1:	Not reported
SIC Code 2:	Not reported
SIC Desc 2:	Not reported
SIC Code 3:	Not reported
SIC Desc 3:	Not reported
NAICS Code 1:	Not reported
NAICS Desc 1:	Not reported
NAICS Code 2:	Not reported
NAICS Desc 2:	Not reported
NAICS Code 3:	Not reported
NAICS Desc 3:	Not reported
# Of Places:	1
Source Of Facility:	Reg Meas
Design Flow:	Not reported
Threat To Water Quality:	Not reported
Complexity:	Not reported
Pretreatment:	Not reported
Facility Waste Type:	Not reported
Facility Waste Type 2:	Not reported
Facility Waste Type 3:	Not reported
Facility Waste Type 4:	Not reported
Program:	UNREGS
Program Category1:	UNREGS

INTEL CORP, JULIETTE LANE (Continued) **S100235517**

Program Category2:	UNREGS
# Of Programs:	1
WDID:	2 438223N02
Reg Measure Id:	162360
Reg Measure Type:	Unregulated
Region:	2
Order #:	Not reported
Npdes# CA#:	Not reported
Major-Minor:	Not reported
Npdes Type:	Not reported
Reclamation:	Not reported
Dredge Fill Fee:	Not reported
301H:	Not reported
Application Fee Amt Received:	Not reported
Status:	Never Active
Status Date:	02/21/2013
Effective Date:	Not reported
Expiration/Review Date:	Not reported
Termination Date:	Not reported
WDR Review - Amend:	Not reported
WDR Review - Revise/Renew:	Not reported
WDR Review - Rescind:	Not reported
WDR Review - No Action Required:	Not reported
WDR Review - Pending:	Not reported
WDR Review - Planned:	Not reported
Status Enrollee:	N
Individual/General:	I
Fee Code:	Not reported
Direction/Voice:	Passive
Enforcement Id(EID):	221714
Region:	2
Order / Resolution Number:	R2-1999-0044
Enforcement Action Type:	Clean-up and Abatement Order
Effective Date:	06/16/1999
Adoption/Issuance Date:	Not reported
Achieve Date:	Not reported
Termination Date:	Not reported
ACL Issuance Date:	Not reported
EPL Issuance Date:	Not reported
Status:	Active
Title:	Enforcement - 2 438223N02
Description:	REVISION TO ORDER 89-183
Program:	UNREGS
Latest Milestone Completion Date:	Not reported
# Of Programs1:	1
Total Assessment Amount:	0
Initial Assessed Amount:	0
Liability $ Amount:	0
Project $ Amount:	0
Liability $ Paid:	0
Project $ Completed:	0
Total $ Paid/Completed Amount:	0

HIST CORTESE:

Region:	CORTESE
Facility County Code:	43
Reg By:	WBC&D

INTEL CORP, JULIETTE LANE (Continued) **S100235517**

Reg Id: 2 438223N02

Region: CORTESE
Facility County Code: 43
Reg By: LTNKA
Reg Id: 43-1956

CERS TANKS:
Site ID: 229837
CERS ID: T0608501826
CERS Description: Leaking Underground Storage Tank Cleanup Site

Affiliation:
Affiliation Type Desc: Regional Board Caseworker
Entity Name: Regional Water Board - SAN FRANCISCO BAY RWQCB (REGION 2)
Entity Title: Not reported
Affiliation Address: 1515 CLAY ST SUITE 1400
Affiliation City: OAKLAND
Affiliation State: CA
Affiliation Country: Not reported
Affiliation Zip: Not reported
Affiliation Phone: Not reported

Affiliation Type Desc: Local Agency Caseworker
Entity Name: UST CASE WORKER - SANTA CLARA COUNTY LOP
Entity Title: Not reported
Affiliation Address: 1555 Berger Drive, Suite 300
Affiliation City: SAN JOSE
Affiliation State: CA
Affiliation Country: Not reported
Affiliation Zip: Not reported
Affiliation Phone: 4089183400

Site ID: 213493
CERS ID: SL20257875
CERS Description: Cleanup Program Site

Affiliation:
Affiliation Type Desc: Regional Board Caseworker
Entity Name: David Barr - SAN FRANCISCO BAY RWQCB (REGION 2)
Entity Title: Not reported
Affiliation Address: 1515 CLAY ST., STE. 1400
Affiliation City: OAKLAND
Affiliation State: CA
Affiliation Country: Not reported
Affiliation Zip: Not reported
Affiliation Phone: Not reported

41
SSE
1/2-1
0.629 mi.
3321 ft.

L & P MACHINE, INC.
1340 NORMAN AVENUE
SANTA CLARA, CA 95054

CA ENVIROSTOR

S103628731
N/A

Relative:
Higher

Actual:
27 ft.

ENVIROSTOR:

Facility ID:	71003690
Status:	Inactive - Needs Evaluation
Status Date:	Not reported
Site Code:	Not reported
Site Type:	Tiered Permit
Site Type Detailed:	Tiered Permit
Acres:	Not reported
NPL:	NO
Regulatory Agencies:	NONE SPECIFIED
Lead Agency:	NONE SPECIFIED
Program Manager:	Not reported
Supervisor:	Not reported
Division Branch:	Cleanup Berkeley
Assembly:	25
Senate:	10
Special Program:	Not reported
Restricted Use:	NO
Site Mgmt Req:	NONE SPECIFIED
Funding:	Not reported
Latitude:	37.38494
Longitude:	-121.9548
APN:	NONE SPECIFIED
Past Use:	NONE SPECIFIED
Potential COC:	NONE SPECIFIED
Confirmed COC:	NONE SPECIFIED
Potential Description:	NONE SPECIFIED
Alias Name:	CAL000010373
Alias Type:	EPA Identification Number
Alias Name:	71003690
Alias Type:	Envirostor ID Number

Completed Info:

Completed Area Name:	Not reported
Completed Sub Area Name:	Not reported
Completed Document Type:	Not reported
Completed Date:	Not reported
Comments:	Not reported
Future Area Name:	Not reported
Future Sub Area Name:	Not reported
Future Document Type:	Not reported
Future Due Date:	Not reported
Schedule Area Name:	Not reported
Schedule Sub Area Name:	Not reported
Schedule Document Type:	Not reported
Schedule Due Date:	Not reported
Schedule Revised Date:	Not reported

J42 SE 1/2-1 0.633 mi. 3340 ft. | **FABRICATED CIRCUITS INC.**
1196 NORMAN AVENUE
SANTA CLARA, CA 95050 | **CA ENVIROSTOR** **CA HWP** **CA CERS** | **S109467268** **N/A**

Site 1 of 2 in cluster J

Relative: Higher

Actual: 27 ft.

ENVIROSTOR:

Facility ID:	80001693
Status:	Refer: RWQCB
Status Date:	01/01/2008
Site Code:	Not reported
Site Type:	Corrective Action
Site Type Detailed:	Corrective Action
Acres:	0
NPL:	NO
Regulatory Agencies:	RWQCB
Lead Agency:	WQC
Program Manager:	Not reported
Supervisor:	* Unknown
Division Branch:	Cleanup Berkeley
Assembly:	25
Senate:	10
Special Program:	Not reported
Restricted Use:	NO
Site Mgmt Req:	NONE SPECIFIED
Funding:	Not reported
Latitude:	37.38545
Longitude:	-121.9537
APN:	NONE SPECIFIED
Past Use:	NONE SPECIFIED
Potential COC:	NONE SPECIFIED
Confirmed COC:	NONE SPECIFIED
Potential Description:	NONE SPECIFIED
Alias Name:	CAD082898180
Alias Type:	EPA Identification Number
Alias Name:	80001693
Alias Type:	Envirostor ID Number

Completed Info:

Completed Area Name:	PROJECT WIDE
Completed Sub Area Name:	Not reported
Completed Document Type:	Preliminary Assessment Report
Completed Date:	08/30/1991
Comments:	Not reported
Completed Area Name:	PROJECT WIDE
Completed Sub Area Name:	Not reported
Completed Document Type:	RCRA Facility Assessment Report
Completed Date:	06/30/1999
Comments:	Not reported
Completed Area Name:	PROJECT WIDE
Completed Sub Area Name:	Not reported
Completed Document Type:	RCRA Facility Assessment Report
Completed Date:	06/30/1999
Comments:	Not reported
Future Area Name:	Not reported
Future Sub Area Name:	Not reported
Future Document Type:	Not reported

FABRICATED CIRCUITS INC. (Continued) **S109467268**

Future Due Date: Not reported
Schedule Area Name: Not reported
Schedule Sub Area Name: Not reported
Schedule Document Type: Not reported
Schedule Due Date: Not reported
Schedule Revised Date: Not reported

HWP:
EPA Id: CAD082898180
Cleanup Status: PROTECTIVE FILER
Latitude: 37.38545
Longitude: -121.9537
Facility Type: Historical - Non-Operating
Facility Size: Not reported
Team: Not reported
Supervisor: Not reported
Site Code: Not reported
Assembly District: 25
Senate District: 10
Public Information Officer: Not reported
Public Information Officer: Not reported

Activities:
EPA Id: CAD082898180
Facility Type: Historical - Non-Operating
Unit Names: CONTAIN1, TANKSTR1, TANKTRT1
Event Description: Protective Filer Status - PROTECTIVE FILER (APPROVED)
Actual Date: 04/09/1982

EPA Id: CAD082898180
Facility Type: Historical - Non-Operating
Unit Names: CONTAIN1, TANKSTR1, TANKTRT1
Event Description: Protective Filer Status - PROTECTIVE FILER (RECEIVED)
Actual Date: 04/01/1982

CERS TANKS:
Site ID: 218983
CERS ID: CAD082898180
CERS Description: Hazardous Waste

Affiliation:
Affiliation Type Desc: Facility Contact
Entity Name: UNDELIVERABLE PER 93 FEE FORM
Entity Title: Not reported
Affiliation Address: 1196 NORMAN AVENUE
Affiliation City: SANTA CLARA
Affiliation State: CA
Affiliation Country: Not reported
Affiliation Zip: 950500000
Affiliation Phone: 4089887775

Affiliation Type Desc: Facility Owner
Entity Name: EDWARD CABELLO
Entity Title: Not reported
Affiliation Address: 1196 NORMAN AVENUE
Affiliation City: SANTA CLARA

FABRICATED CIRCUITS INC. (Continued) **S109467268**

Affiliation State: CA
Affiliation Country: Not reported
Affiliation Zip: 950500000
Affiliation Phone: 4089887775

J43 **FABRICATED CIRCUITS INC** **SEMS-ARCHIVE** **1000360797**
SE **1196 NORMAN AVE** **CORRACTS** **CAD082898180**
1/2-1 **SANTA CLARA, CA 95050** **RCRA-TSDF**
0.633 mi. **RCRA-SQG**
3340 ft. **Site 2 of 2 in cluster J** **FINDS**
ECHO

Relative:
Higher

Actual:
27 ft.

SEMS Archive:

Site ID:	0903274
EPA ID:	CAD082898180
Cong District:	13
FIPS Code:	06085
FF:	N
NPL:	Not on the NPL
Non NPL Status:	Deferred to RCRA (Subtitle C)
Latitude:	37.345
Longitude:	-121.946667

SEMS Archive Detail:

Region:	09
Site ID:	0903274
EPA ID:	CAD082898180
Site Name:	FABRICATED CIRCUITS INC
NPL:	N
FF:	N
OU:	00
Action Code:	VS
Action Name:	ARCH SITE
SEQ:	1
Start Date:	Not reported
Finish Date:	1996-01-23 05:00:00
Qual:	Not reported
Current Action Lead:	EPA Perf In-Hse

Region:	09
Site ID:	0903274
EPA ID:	CAD082898180
Site Name:	FABRICATED CIRCUITS INC
NPL:	N
FF:	N
OU:	00
Action Code:	PA
Action Name:	PA
SEQ:	1
Start Date:	Not reported
Finish Date:	1991-09-12 04:00:00
Qual:	D
Current Action Lead:	EPA Perf

Region:	09
Site ID:	0903274
EPA ID:	CAD082898180

FABRICATED CIRCUITS INC (Continued) **1000360797**

Site Name:	FABRICATED CIRCUITS INC
NPL:	N
FF:	N
OU:	00
Action Code:	DS
Action Name:	DISCVRY
SEQ:	1
Start Date:	1991-03-01 05:00:00
Finish Date:	1991-03-01 05:00:00
Qual:	Not reported
Current Action Lead:	EPA Perf

CORRACTS:

EPA ID:	CAD082898180
EPA Region:	9
Area Name:	ENTIRE FACILITY
Actual Date:	19990630
Action:	CA070NO - RFA Determination Of Need For An RFI, RFI is Not Necessary
NAICS Code(s):	334419 Other Electronic Component Manufacturing
Original schedule date:	Not reported
Schedule end date:	Not reported

EPA ID:	CAD082898180
EPA Region:	9
Area Name:	ENTIRE FACILITY
Actual Date:	19990630
Action:	CA050RF - RFA Completed, Assessment was an RFA
NAICS Code(s):	334419 Other Electronic Component Manufacturing
Original schedule date:	Not reported
Schedule end date:	Not reported

EPA ID:	CAD082898180
EPA Region:	9
Area Name:	ENTIRE FACILITY
Actual Date:	19911226
Action:	CA075LO - CA Prioritization, Facility or area was assigned a low corrective action priority
NAICS Code(s):	334419 Other Electronic Component Manufacturing
Original schedule date:	Not reported
Schedule end date:	Not reported

EPA ID:	CAD082898180
EPA Region:	9
Area Name:	ENTIRE FACILITY
Actual Date:	19910830
Action:	CA075LO - CA Prioritization, Facility or area was assigned a low corrective action priority
NAICS Code(s):	334419 Other Electronic Component Manufacturing
Original schedule date:	Not reported
Schedule end date:	Not reported

EPA ID:	CAD082898180

FABRICATED CIRCUITS INC (Continued) **1000360797**

EPA Region: 9
Area Name: ENTIRE FACILITY
Actual Date: 19910830
Action: CA029EP
NAICS Code(s): 334419
Other Electronic Component Manufacturing
Original schedule date: Not reported
Schedule end date: Not reported

EPA ID: CAD082898180
EPA Region: 9
Area Name: ENTIRE FACILITY
Actual Date: 19910830
Action: CA049PA
NAICS Code(s): 334419
Other Electronic Component Manufacturing
Original schedule date: Not reported
Schedule end date: Not reported

RCRA-TSDF:
Date form received by agency: 09/01/1996
Facility name: FABRICATED CIRCUITS INC
Facility address: 1196 NORMAN AVE
SANTA CLARA, CA 95050
EPA ID: CAD082898180
Mailing address: 1196 NORMAN AVENUE
SANTA CLARA, CA 95050
Contact: Not reported
Contact address: Not reported
Not reported
Contact country: US
Contact telephone: Not reported
Contact email: Not reported
EPA Region: 09
Land type: Facility is not located on Indian land. Additional information is not known.
Classification: TSDF
Description: Handler is engaged in the treatment, storage or disposal of hazardous waste

Owner/Operator Summary:
Owner/operator name: FABRICATED CIRCUITS INC.
Owner/operator address: 1196 NORMAN AVENUE
CITY NOT REPORTED, CA 99999
Owner/operator country: Not reported
Owner/operator telephone: 408-988-7775
Owner/operator email: Not reported
Owner/operator fax: Not reported
Owner/operator extension: Not reported
Legal status: Private
Owner/Operator Type: Operator
Owner/Op start date: Not reported
Owner/Op end date: Not reported

Owner/operator name: FABRICATED CIRCUITS INC.
Owner/operator address: 1196 NORMAN AVENUE
SANTA CLARA, CA 95050

FABRICATED CIRCUITS INC (Continued) **1000360797**

Owner/operator country: Not reported
Owner/operator telephone: 408-988-7775
Owner/operator email: Not reported
Owner/operator fax: Not reported
Owner/operator extension: Not reported
Legal status: Private
Owner/Operator Type: Owner
Owner/Op start date: Not reported
Owner/Op end date: Not reported

Handler Activities Summary:
U.S. importer of hazardous waste: No
Mixed waste (haz. and radioactive): No
Recycler of hazardous waste: No
Transporter of hazardous waste: No
Treater, storer or disposer of HW: No
Underground injection activity: No
On-site burner exemption: No
Furnace exemption: No
Used oil fuel burner: No
Used oil processor: No
User oil refiner: No
Used oil fuel marketer to burner: No
Used oil Specification marketer: No
Used oil transfer facility: No
Used oil transporter: No

Historical Generators:
Date form received by agency: 11/10/1980
Site name: FABRICATED CIRCUITS INC
Classification: Large Quantity Generator

Corrective Action Summary:
Event date: 08/30/1991
Event: CA PRIORITIZATION-LOW CA PRIORITY

Event date: 08/30/1991
Event: PA OR CERCLA INSPECTION

Event date: 08/30/1991
Event: LEAD AGENCY DETERMINATION

Event date: 12/26/1991
Event: CA PRIORITIZATION-LOW CA PRIORITY

Event date: 06/30/1999
Event: DETERMINATION OF NEED FOR AN INVESTIGATION-INVESTIGATION IS NOT NECESSARY

Event date: 06/30/1999
Event: RFA COMPLETED-ASSESSMENT WAS A RFA

Facility Has Received Notices of Violations:
Regulation violated: Not reported
Area of violation: Generators - General

FABRICATED CIRCUITS INC (Continued) **1000360797**

Date violation determined: 04/22/1991
Date achieved compliance: 02/05/1992
Violation lead agency: State
Enforcement action: WRITTEN INFORMAL
Enforcement action date: 07/19/1991
Enf. disposition status: Not reported
Enf. disp. status date: Not reported
Enforcement lead agency: State
Proposed penalty amount: Not reported
Final penalty amount: Not reported
Paid penalty amount: Not reported

Regulation violated: Not reported
Area of violation: TSD - General
Date violation determined: 06/27/1989
Date achieved compliance: 09/28/1991
Violation lead agency: State
Enforcement action: WRITTEN INFORMAL
Enforcement action date: 08/11/1989
Enf. disposition status: Not reported
Enf. disp. status date: Not reported
Enforcement lead agency: State
Proposed penalty amount: Not reported
Final penalty amount: Not reported
Paid penalty amount: Not reported

Regulation violated: Not reported
Area of violation: TSD - Manifest/Records/Reporting
Date violation determined: 06/27/1989
Date achieved compliance: 09/25/1991
Violation lead agency: State
Enforcement action: WRITTEN INFORMAL
Enforcement action date: 08/11/1989
Enf. disposition status: Not reported
Enf. disp. status date: Not reported
Enforcement lead agency: State
Proposed penalty amount: Not reported
Final penalty amount: Not reported
Paid penalty amount: Not reported

Regulation violated: Not reported
Area of violation: LDR - General
Date violation determined: 06/27/1989
Date achieved compliance: 09/25/1991
Violation lead agency: State
Enforcement action: WRITTEN INFORMAL
Enforcement action date: 08/11/1989
Enf. disposition status: Not reported
Enf. disp. status date: Not reported
Enforcement lead agency: State
Proposed penalty amount: Not reported
Final penalty amount: Not reported
Paid penalty amount: Not reported

Regulation violated: Not reported
Area of violation: TSD - General
Date violation determined: 06/18/1987

FABRICATED CIRCUITS INC (Continued) **1000360797**

Date achieved compliance: 09/28/1991
Violation lead agency: State
Enforcement action: FINAL 3008(A) COMPLIANCE ORDER
Enforcement action date: 08/31/1988
Enf. disposition status: Not reported
Enf. disp. status date: Not reported
Enforcement lead agency: State
Proposed penalty amount: 6650
Final penalty amount: 6650
Paid penalty amount: 6650

Regulation violated: Not reported
Area of violation: TSD - General
Date violation determined: 06/18/1987
Date achieved compliance: 09/28/1991
Violation lead agency: State
Enforcement action: WRITTEN INFORMAL
Enforcement action date: 08/07/1987
Enf. disposition status: Not reported
Enf. disp. status date: Not reported
Enforcement lead agency: State
Proposed penalty amount: Not reported
Final penalty amount: Not reported
Paid penalty amount: Not reported

Regulation violated: Not reported
Area of violation: TSD - General
Date violation determined: 06/18/1987
Date achieved compliance: 09/28/1991
Violation lead agency: State
Enforcement action: INITIAL CIVIL JUDICIAL ACTION FOR COMPLIANCE AND/OR MONETARY PENALTY
Enforcement action date: 08/01/1991
Enf. disposition status: Not reported
Enf. disp. status date: Not reported
Enforcement lead agency: State
Proposed penalty amount: Not reported
Final penalty amount: Not reported
Paid penalty amount: Not reported

Regulation violated: Not reported
Area of violation: TSD - General
Date violation determined: 06/18/1987
Date achieved compliance: 09/28/1991
Violation lead agency: State
Enforcement action: INITIAL 3008(A) COMPLIANCE
Enforcement action date: 04/22/1988
Enf. disposition status: Not reported
Enf. disp. status date: Not reported
Enforcement lead agency: State
Proposed penalty amount: Not reported
Final penalty amount: Not reported
Paid penalty amount: Not reported

Evaluation Action Summary:
Evaluation date: 02/05/1992
Evaluation: FINANCIAL RECORD REVIEW
Area of violation: Not reported

FABRICATED CIRCUITS INC (Continued) **1000360797**

Date achieved compliance: Not reported
Evaluation lead agency: State

Evaluation date: 02/27/1991
Evaluation: COMPLIANCE EVALUATION INSPECTION ON-SITE
Area of violation: Generators - General
Date achieved compliance: 02/05/1992
Evaluation lead agency: State

Evaluation date: 06/27/1989
Evaluation: COMPLIANCE EVALUATION INSPECTION ON-SITE
Area of violation: LDR - General
Date achieved compliance: 09/25/1991
Evaluation lead agency: State

Evaluation date: 06/27/1989
Evaluation: COMPLIANCE EVALUATION INSPECTION ON-SITE
Area of violation: TSD - Manifest/Records/Reporting
Date achieved compliance: 09/25/1991
Evaluation lead agency: State

Evaluation date: 06/27/1989
Evaluation: COMPLIANCE EVALUATION INSPECTION ON-SITE
Area of violation: TSD - General
Date achieved compliance: 09/28/1991
Evaluation lead agency: State

Evaluation date: 06/18/1987
Evaluation: COMPLIANCE EVALUATION INSPECTION ON-SITE
Area of violation: TSD - General
Date achieved compliance: 09/28/1991
Evaluation lead agency: State

RCRA-SQG:
Date form received by agency: 09/01/1996
Facility name: FABRICATED CIRCUITS INC
Facility address: 1196 NORMAN AVE
SANTA CLARA, CA 95050
EPA ID: CAD082898180
Mailing address: 1196 NORMAN AVENUE
SANTA CLARA, CA 95050
Contact: Not reported
Contact address: Not reported
Not reported
Contact country: US
Contact telephone: Not reported
Contact email: Not reported
EPA Region: 09
Land type: Facility is not located on Indian land. Additional information is not known.
Classification: TSDF
Description: Handler is engaged in the treatment, storage or disposal of hazardous waste

Owner/Operator Summary:
Owner/operator name: FABRICATED CIRCUITS INC.
Owner/operator address: 1196 NORMAN AVENUE
CITY NOT REPORTED, CA 99999

FABRICATED CIRCUITS INC (Continued) **1000360797**

Owner/operator country: Not reported
Owner/operator telephone: 408-988-7775
Owner/operator email: Not reported
Owner/operator fax: Not reported
Owner/operator extension: Not reported
Legal status: Private
Owner/Operator Type: Operator
Owner/Op start date: Not reported
Owner/Op end date: Not reported

Owner/operator name: FABRICATED CIRCUITS INC.
Owner/operator address: 1196 NORMAN AVENUE
SANTA CLARA, CA 95050
Owner/operator country: Not reported
Owner/operator telephone: 408-988-7775
Owner/operator email: Not reported
Owner/operator fax: Not reported
Owner/operator extension: Not reported
Legal status: Private
Owner/Operator Type: Owner
Owner/Op start date: Not reported
Owner/Op end date: Not reported

Handler Activities Summary:
U.S. importer of hazardous waste: No
Mixed waste (haz. and radioactive): No
Recycler of hazardous waste: No
Transporter of hazardous waste: No
Treater, storer or disposer of HW: No
Underground injection activity: No
On-site burner exemption: No
Furnace exemption: No
Used oil fuel burner: No
Used oil processor: No
User oil refiner: No
Used oil fuel marketer to burner: No
Used oil Specification marketer: No
Used oil transfer facility: No
Used oil transporter: No

Historical Generators:
Date form received by agency: 11/10/1980
Site name: FABRICATED CIRCUITS INC
Classification: Large Quantity Generator

Corrective Action Summary:
Event date: 08/30/1991
Event: CA PRIORITIZATION-LOW CA PRIORITY

Event date: 08/30/1991
Event: PA OR CERCLA INSPECTION

Event date: 08/30/1991
Event: LEAD AGENCY DETERMINATION

Event date: 12/26/1991

FABRICATED CIRCUITS INC (Continued) **1000360797**

Event: CA PRIORITIZATION-LOW CA PRIORITY

Event date: 06/30/1999
Event: DETERMINATION OF NEED FOR AN INVESTIGATION-INVESTIGATION IS NOT NECESSARY

Event date: 06/30/1999
Event: RFA COMPLETED-ASSESSMENT WAS A RFA

Facility Has Received Notices of Violations:
Regulation violated: Not reported
Area of violation: Generators - General
Date violation determined: 04/22/1991
Date achieved compliance: 02/05/1992
Violation lead agency: State
Enforcement action: WRITTEN INFORMAL
Enforcement action date: 07/19/1991
Enf. disposition status: Not reported
Enf. disp. status date: Not reported
Enforcement lead agency: State
Proposed penalty amount: Not reported
Final penalty amount: Not reported
Paid penalty amount: Not reported

Regulation violated: Not reported
Area of violation: TSD - General
Date violation determined: 06/27/1989
Date achieved compliance: 09/28/1991
Violation lead agency: State
Enforcement action: WRITTEN INFORMAL
Enforcement action date: 08/11/1989
Enf. disposition status: Not reported
Enf. disp. status date: Not reported
Enforcement lead agency: State
Proposed penalty amount: Not reported
Final penalty amount: Not reported
Paid penalty amount: Not reported

Regulation violated: Not reported
Area of violation: TSD - Manifest/Records/Reporting
Date violation determined: 06/27/1989
Date achieved compliance: 09/25/1991
Violation lead agency: State
Enforcement action: WRITTEN INFORMAL
Enforcement action date: 08/11/1989
Enf. disposition status: Not reported
Enf. disp. status date: Not reported
Enforcement lead agency: State
Proposed penalty amount: Not reported
Final penalty amount: Not reported
Paid penalty amount: Not reported

Regulation violated: Not reported
Area of violation: LDR - General
Date violation determined: 06/27/1989
Date achieved compliance: 09/25/1991
Violation lead agency: State

FABRICATED CIRCUITS INC (Continued) **1000360797**

Enforcement action: WRITTEN INFORMAL
Enforcement action date: 08/11/1989
Enf. disposition status: Not reported
Enf. disp. status date: Not reported
Enforcement lead agency: State
Proposed penalty amount: Not reported
Final penalty amount: Not reported
Paid penalty amount: Not reported

Regulation violated: Not reported
Area of violation: TSD - General
Date violation determined: 06/18/1987
Date achieved compliance: 09/28/1991
Violation lead agency: State
Enforcement action: FINAL 3008(A) COMPLIANCE ORDER
Enforcement action date: 08/31/1988
Enf. disposition status: Not reported
Enf. disp. status date: Not reported
Enforcement lead agency: State
Proposed penalty amount: 6650
Final penalty amount: 6650
Paid penalty amount: 6650

Regulation violated: Not reported
Area of violation: TSD - General
Date violation determined: 06/18/1987
Date achieved compliance: 09/28/1991
Violation lead agency: State
Enforcement action: WRITTEN INFORMAL
Enforcement action date: 08/07/1987
Enf. disposition status: Not reported
Enf. disp. status date: Not reported
Enforcement lead agency: State
Proposed penalty amount: Not reported
Final penalty amount: Not reported
Paid penalty amount: Not reported

Regulation violated: Not reported
Area of violation: TSD - General
Date violation determined: 06/18/1987
Date achieved compliance: 09/28/1991
Violation lead agency: State
Enforcement action: INITIAL CIVIL JUDICIAL ACTION FOR COMPLIANCE AND/OR MONETARY PENALTY
Enforcement action date: 08/01/1991
Enf. disposition status: Not reported
Enf. disp. status date: Not reported
Enforcement lead agency: State
Proposed penalty amount: Not reported
Final penalty amount: Not reported
Paid penalty amount: Not reported

Regulation violated: Not reported
Area of violation: TSD - General
Date violation determined: 06/18/1987
Date achieved compliance: 09/28/1991
Violation lead agency: State
Enforcement action: INITIAL 3008(A) COMPLIANCE

FABRICATED CIRCUITS INC (Continued) **1000360797**

Enforcement action date: 04/22/1988
Enf. disposition status: Not reported
Enf. disp. status date: Not reported
Enforcement lead agency: State
Proposed penalty amount: Not reported
Final penalty amount: Not reported
Paid penalty amount: Not reported

Evaluation Action Summary:

Evaluation date: 02/05/1992
Evaluation: FINANCIAL RECORD REVIEW
Area of violation: Not reported
Date achieved compliance: Not reported
Evaluation lead agency: State

Evaluation date: 02/27/1991
Evaluation: COMPLIANCE EVALUATION INSPECTION ON-SITE
Area of violation: Generators - General
Date achieved compliance: 02/05/1992
Evaluation lead agency: State

Evaluation date: 06/27/1989
Evaluation: COMPLIANCE EVALUATION INSPECTION ON-SITE
Area of violation: LDR - General
Date achieved compliance: 09/25/1991
Evaluation lead agency: State

Evaluation date: 06/27/1989
Evaluation: COMPLIANCE EVALUATION INSPECTION ON-SITE
Area of violation: TSD - Manifest/Records/Reporting
Date achieved compliance: 09/25/1991
Evaluation lead agency: State

Evaluation date: 06/27/1989
Evaluation: COMPLIANCE EVALUATION INSPECTION ON-SITE
Area of violation: TSD - General
Date achieved compliance: 09/28/1991
Evaluation lead agency: State

Evaluation date: 06/18/1987
Evaluation: COMPLIANCE EVALUATION INSPECTION ON-SITE
Area of violation: TSD - General
Date achieved compliance: 09/28/1991
Evaluation lead agency: State

FINDS:

Registry ID: 110000609841

Environmental Interest/Information System

RCRAInfo is a national information system that supports the Resource Conservation and Recovery Act (RCRA) program through the tracking of events and activities related to facilities that generate, transport, and treat, store, or dispose of hazardous waste. RCRAInfo allows RCRA program staff to track the notification, permit, compliance, and corrective action activities required under RCRA.

FABRICATED CIRCUITS INC (Continued) **1000360797**

Click this hyperlink while viewing on your computer to access additional FINDS: detail in the EDR Site Report.

ECHO:

Envid:	1000360797
Registry ID:	110000609841
DFR URL:	http://echo.epa.gov/detailed-facility-report?fid=110000609841

44
SSW
1/2-1
0.693 mi.
3658 ft.

Relative:
Higher

Actual:
30 ft.

SILICONIX INCORPORATED
2201 LAURELWOOD ROAD
SANTA CLARA, CA 95054

CA ENVIROSTOR **S100275287**
CA CPS-SLIC **N/A**
CA CHMIRS
CA ENF
CA HIST CORTESE
CA NPDES
CA CIWQS

ENVIROSTOR:

Facility ID:	43380018
Status:	Refer: RWQCB
Status Date:	12/09/1989
Site Code:	Not reported
Site Type:	Historical
Site Type Detailed:	* Historical
Acres:	Not reported
NPL:	NO
Regulatory Agencies:	NONE SPECIFIED
Lead Agency:	NONE SPECIFIED
Program Manager:	Not reported
Supervisor:	Referred - Not Assigned
Division Branch:	Cleanup Berkeley
Assembly:	25
Senate:	10
Special Program:	Not reported
Restricted Use:	NO
Site Mgmt Req:	NONE SPECIFIED
Funding:	Not reported
Latitude:	37.38408
Longitude:	-121.9656
APN:	NONE SPECIFIED
Past Use:	NONE SPECIFIED
Potential COC:	NONE SPECIFIED
Confirmed COC:	NONE SPECIFIED
Potential Description:	NONE SPECIFIED
Alias Name:	CAD009131392
Alias Type:	EPA Identification Number
Alias Name:	110000484459
Alias Type:	EPA (FRS #)
Alias Name:	SL20230848
Alias Type:	GeoTracker Global ID
Alias Name:	43380018
Alias Type:	Envirostor ID Number

Completed Info:

Completed Area Name:	PROJECT WIDE
Completed Sub Area Name:	Not reported
Completed Document Type:	* Discovery
Completed Date:	12/09/1989

SILICONIX INCORPORATED (Continued) **S100275287**

Comments: Facility identified via EPA Federal Investigation Team (FIT) Preliminary Assessment (PA). EPA completed PA and recommend medium-priority Screening Site Inspection (SSI). Location Information: Site is located near the intersection of Montague Expressway and the Bayshore Freeway (Hwy 101) in Township 6 South, Range 2 West, Section 27.

Future Area Name: Not reported
Future Sub Area Name: Not reported
Future Document Type: Not reported
Future Due Date: Not reported
Schedule Area Name: Not reported
Schedule Sub Area Name: Not reported
Schedule Document Type: Not reported
Schedule Due Date: Not reported
Schedule Revised Date: Not reported

Facility ID: 71002263
Status: Refer: RWQCB
Status Date: 02/29/2016
Site Code: Not reported
Site Type: Tiered Permit
Site Type Detailed: Tiered Permit
Acres: 12
NPL: NO
Regulatory Agencies: NONE SPECIFIED
Lead Agency: NONE SPECIFIED
Program Manager: Not reported
Supervisor: Mark Piros
Division Branch: Cleanup Berkeley
Assembly: 25
Senate: 10
Special Program: Not reported
Restricted Use: NO
Site Mgmt Req: NONE SPECIFIED
Funding: Not reported
Latitude: 37.38408
Longitude: -121.9654
APN: 104-39-012
Past Use: MANUFACTURING - ELECTRONIC
Potential COC: Trichloroethylene (TCE 1,2-Dichloroethylene (trans
Confirmed COC: Trichloroethylene (TCE 1,2-Dichloroethylene (trans
Potential Description: OTH, SOIL, SV
Alias Name: 104-39-012
Alias Type: APN
Alias Name: CAD009131392
Alias Type: EPA Identification Number
Alias Name: 110000484459
Alias Type: EPA (FRS #)
Alias Name: SL20230848
Alias Type: GeoTracker Global ID
Alias Name: 71002263
Alias Type: Envirostor ID Number

Completed Info:
Completed Area Name: PROJECT WIDE
Completed Sub Area Name: Not reported
Completed Document Type: Phase 1

SILICONIX INCORPORATED (Continued) **S100275287**

Completed Date: 02/29/2016
Comments: DTSC performed a site screening to determine whether any releases of hazardous substances or wastes have occurred at the site that require DTSC to pursue corrective actions. Siliconix has been operating a semiconductor manufacturing facility on the site since around 1969. Siliconix has operated four hazardous waste treatment units under the Permit By Rule, Conditionally Authorized, and Conditionally Exempt Specified Wastestream permitting tiers, including an acid waste neutralization unit, hydrofluoric waste treatment unit, drum washer, and plating line. The site was identified as a source of downgradient groundwater contamination and the Regional Water Quality Control Board (RWQCB) began overseeing investigations at the site in 1987. Groundwater remediation began at the site in 1990. RWQCB continues to oversee cleanup at the site.

Future Area Name: Not reported
Future Sub Area Name: Not reported
Future Document Type: Not reported
Future Due Date: Not reported
Schedule Area Name: Not reported
Schedule Sub Area Name: Not reported
Schedule Document Type: Not reported
Schedule Due Date: Not reported
Schedule Revised Date: Not reported

CPS-SLIC:
Region: STATE
Facility Status: Open - Remediation
Status Date: 07/30/2002
Global Id: SL20230848
Lead Agency: SAN FRANCISCO BAY RWQCB (REGION 2)
Lead Agency Case Number: Not reported
Latitude: 37.381579
Longitude: -121.959681
Case Type: Cleanup Program Site
Case Worker: MJD
Local Agency: Not reported
RB Case Number: 43S0236
File Location: Regional Board
Potential Media Affected: Other Groundwater (uses other than drinking water), Soil, Soil Vapor
Potential Contaminants of Concern: Other Chlorinated Hydrocarbons, Trichloroethylene (TCE)
Site History: This site has had a release of the solvent trichloroethene to soil and groundwater. There is a plume of TCE impacted groundwater that extends offsite. Cleanup is ongoing. Groundwater is being cleaned up via a groundwater extraction and treatment system.

Click here to access the California GeoTracker records for this facility:

CHMIRS:
OES Incident Number: 910163
OES notification: Not reported
OES Date: Not reported
OES Time: Not reported
Date Completed: 27-FEB-89
Property Use: 700
Agency Id Number: 43090

SILICONIX INCORPORATED (Continued) **S100275287**

Agency Incident Number:	891033
Time Notified:	1219
Time Completed:	1241
Surrounding Area:	700
Estimated Temperature:	Not reported
Property Management:	P
More Than Two Substances Involved?:	N
Resp Agncy Personel # Of Decontaminated:	0
Responding Agency Personel # Of Injuries:	0
Responding Agency Personel # Of Fatalities:	0
Others Number Of Decontaminated:	0
Others Number Of Injuries:	0
Others Number Of Fatalities:	0
Vehicle Make/year:	Not reported
Vehicle License Number:	Not reported
Vehicle State:	Not reported
Vehicle Id Number:	Not reported
CA DOT PUC/ICC Number:	Not reported
Company Name:	Not reported
Reporting Officer Name/ID:	DAVID R PARKER 15C-1
Report Date:	07-MAR-89
Facility Telephone:	408 984-3084
Waterway Involved:	Not reported
Waterway:	Not reported
Spill Site:	Not reported
Cleanup By:	Not reported
Containment:	Not reported
What Happened:	Not reported
Type:	Not reported
Measure:	Not reported
Other:	Not reported
Date/Time:	Not reported
Year:	88-92
Agency:	Not reported
Incident Date:	27-FEB-89
Admin Agency:	Not reported
Amount:	Not reported
Contained:	Not reported
Site Type:	Not reported
E Date:	04-MAY-90
Substance:	Not reported
Unknown:	Not reported
Substance #2:	Not reported
Substance #3:	Not reported
Evacuations:	Not reported
Number of Injuries:	Not reported
Number of Fatalities:	Not reported
#1 Pipeline:	Not reported
#2 Pipeline:	Not reported
#3 Pipeline:	Not reported
#1 Vessel >= 300 Tons:	Not reported
#2 Vessel >= 300 Tons:	Not reported
#3 Vessel >= 300 Tons:	Not reported
Evacs:	Not reported
Injuries:	Not reported
Fatals:	Not reported
Comments:	Not reported

SILICONIX INCORPORATED (Continued) **S100275287**

Description: Not reported

ENF:

Region:	2
Facility Id:	257059
Agency Name:	Vishay Siliconix, Inc.
Place Type:	Facility
Place Subtype:	Not reported
Facility Type:	Industrial
Agency Type:	Privately-Owned Business
# Of Agencies:	1
Place Latitude:	37.384343
Place Longitude:	-121.962878
SIC Code 1:	3674
SIC Desc 1:	Semiconductors and Related Devices
SIC Code 2:	Not reported
SIC Desc 2:	Not reported
SIC Code 3:	Not reported
SIC Desc 3:	Not reported
NAICS Code 1:	Not reported
NAICS Desc 1:	Not reported
NAICS Code 2:	Not reported
NAICS Desc 2:	Not reported
NAICS Code 3:	Not reported
NAICS Desc 3:	Not reported
# Of Places:	1
Source Of Facility:	Reg Meas
Design Flow:	Not reported
Threat To Water Quality:	Not reported
Complexity:	Not reported
Pretreatment:	Not reported
Facility Waste Type:	Not reported
Facility Waste Type 2:	Not reported
Facility Waste Type 3:	Not reported
Facility Waste Type 4:	Not reported
Program:	UNREGS
Program Category1:	UNREGS
Program Category2:	UNREGS
# Of Programs:	1
WDID:	2 438291N01
Reg Measure Id:	162319
Reg Measure Type:	Unregulated
Region:	2
Order #:	Not reported
Npdes# CA#:	Not reported
Major-Minor:	Not reported
Npdes Type:	Not reported
Reclamation:	Not reported
Dredge Fill Fee:	Not reported
301H:	Not reported
Application Fee Amt Received:	Not reported
Status:	Never Active
Status Date:	02/21/2013
Effective Date:	Not reported
Expiration/Review Date:	Not reported
Termination Date:	Not reported
WDR Review - Amend:	Not reported

SILICONIX INCORPORATED (Continued) **S100275287**

WDR Review - Revise/Renew:	Not reported
WDR Review - Rescind:	Not reported
WDR Review - No Action Required:	Not reported
WDR Review - Pending:	Not reported
WDR Review - Planned:	Not reported
Status Enrollee:	N
Individual/General:	I
Fee Code:	Not reported
Direction/Voice:	Passive
Enforcement Id(EID):	219838
Region:	2
Order / Resolution Number:	89-027
Enforcement Action Type:	Clean-up and Abatement Order
Effective Date:	02/15/1989
Adoption/Issuance Date:	Not reported
Achieve Date:	Not reported
Termination Date:	Not reported
ACL Issuance Date:	Not reported
EPL Issuance Date:	Not reported
Status:	Active
Title:	Enforcement - 2 438291N01
Description:	ENF ORDER
Program:	UNREGS
Latest Milestone Completion Date:	Not reported
# Of Programs1:	1
Total Assessment Amount:	0
Initial Assessed Amount:	0
Liability $ Amount:	0
Project $ Amount:	0
Liability $ Paid:	0
Project $ Completed:	0
Total $ Paid/Completed Amount:	0

Region:	2
Facility Id:	257059
Agency Name:	Vishay Siliconix, Inc.
Place Type:	Facility
Place Subtype:	Not reported
Facility Type:	Industrial
Agency Type:	Privately-Owned Business
# Of Agencies:	1
Place Latitude:	37.384343
Place Longitude:	-121.962878
SIC Code 1:	3674
SIC Desc 1:	Semiconductors and Related Devices
SIC Code 2:	Not reported
SIC Desc 2:	Not reported
SIC Code 3:	Not reported
SIC Desc 3:	Not reported
NAICS Code 1:	Not reported
NAICS Desc 1:	Not reported
NAICS Code 2:	Not reported
NAICS Desc 2:	Not reported
NAICS Code 3:	Not reported
NAICS Desc 3:	Not reported
# Of Places:	1
Source Of Facility:	Reg Meas

SILICONIX INCORPORATED (Continued) **S100275287**

Design Flow:	Not reported
Threat To Water Quality:	Not reported
Complexity:	Not reported
Pretreatment:	Not reported
Facility Waste Type:	Not reported
Facility Waste Type 2:	Not reported
Facility Waste Type 3:	Not reported
Facility Waste Type 4:	Not reported
Program:	UNREGS
Program Category1:	UNREGS
Program Category2:	UNREGS
# Of Programs:	1
WDID:	2 438291N01
Reg Measure Id:	162319
Reg Measure Type:	Unregulated
Region:	2
Order #:	Not reported
Npdes# CA#:	Not reported
Major-Minor:	Not reported
Npdes Type:	Not reported
Reclamation:	Not reported
Dredge Fill Fee:	Not reported
301H:	Not reported
Application Fee Amt Received:	Not reported
Status:	Never Active
Status Date:	02/21/2013
Effective Date:	Not reported
Expiration/Review Date:	Not reported
Termination Date:	Not reported
WDR Review - Amend:	Not reported
WDR Review - Revise/Renew:	Not reported
WDR Review - Rescind:	Not reported
WDR Review - No Action Required:	Not reported
WDR Review - Pending:	Not reported
WDR Review - Planned:	Not reported
Status Enrollee:	N
Individual/General:	I
Fee Code:	Not reported
Direction/Voice:	Passive
Enforcement Id(EID):	219826
Region:	2
Order / Resolution Number:	91-026
Enforcement Action Type:	Clean-up and Abatement Order
Effective Date:	02/20/1991
Adoption/Issuance Date:	Not reported
Achieve Date:	Not reported
Termination Date:	Not reported
ACL Issuance Date:	Not reported
EPL Issuance Date:	Not reported
Status:	Active
Title:	Enforcement - 2 438291N01
Description:	SCR-AMEND EXISTING SCR TO REVISE 2 TASK DEADLINES
Program:	UNREGS
Latest Milestone Completion Date:	Not reported
# Of Programs1:	1
Total Assessment Amount:	0
Initial Assessed Amount:	0

SILICONIX INCORPORATED (Continued) **S100275287**

Liability $ Amount:	0
Project $ Amount:	0
Liability $ Paid:	0
Project $ Completed:	0
Total $ Paid/Completed Amount:	0

HIST CORTESE:

Region:	CORTESE
Facility County Code:	43
Reg By:	WBC&D
Reg Id:	2 438291N01

NPDES:

Facility Status:	Terminated
NPDES Number:	CAS000001
Region:	2
Agency Number:	0
Regulatory Measure ID:	183838
Place ID:	Not reported
Order Number:	97-03-DWQ
WDID:	2 43I006538
Regulatory Measure Type:	Enrollee
Program Type:	Industrial
Adoption Date Of Regulatory Measure:	Not reported
Effective Date Of Regulatory Measure:	04/27/1992
Termination Date Of Regulatory Measure:	05/10/2018
Expiration Date Of Regulatory Measure:	Not reported
Discharge Address:	2201 Laurelwood Rd
Discharge Name:	Vishay Siliconix
Discharge City:	Santa Clara
Discharge State:	California
Discharge Zip:	95054
Status:	Not reported
Status Date:	Not reported
Operator Name:	Not reported
Operator Address:	Not reported
Operator City:	Not reported
Operator State:	Not reported
Operator Zip:	Not reported

NPDES as of 03/2018:

NPDES Number:	CAS000001
Status:	Active
Agency Number:	0
Region:	2
Regulatory Measure ID:	183838
Order Number:	97-03-DWQ
Regulatory Measure Type:	Enrollee
Place ID:	Not reported
WDID:	2 43I006538
Program Type:	Industrial
Adoption Date Of Regulatory Measure:	Not reported
Effective Date Of Regulatory Measure:	04/27/1992
Expiration Date Of Regulatory Measure:	Not reported
Termination Date Of Regulatory Measure:	Not reported
Discharge Name:	Vishay Siliconix
Discharge Address:	2201 Laurelwood Rd

SILICONIX INCORPORATED (Continued) **S100275287**

Discharge City:	Santa Clara
Discharge State:	California
Discharge Zip:	95054
Received Date:	Not reported
Processed Date:	Not reported
Status:	Not reported
Status Date:	Not reported
Place Size:	Not reported
Place Size Unit:	Not reported
Contact:	Not reported
Contact Title:	Not reported
Contact Phone:	Not reported
Contact Phone Ext:	Not reported
Contact Email:	Not reported
Operator Name:	Not reported
Operator Address:	Not reported
Operator City:	Not reported
Operator State:	Not reported
Operator Zip:	Not reported
Operator Contact:	Not reported
Operator Contact Title:	Not reported
Operator Contact Phone:	Not reported
Operator Contact Phone Ext:	Not reported
Operator Contact Email:	Not reported
Operator Type:	Not reported
Developer:	Not reported
Developer Address:	Not reported
Developer City:	Not reported
Developer State:	Not reported
Developer Zip:	Not reported
Developer Contact:	Not reported
Developer Contact Title:	Not reported
Constype Linear Utility Ind:	Not reported
Emergency Phone:	Not reported
Emergency Phone Ext:	Not reported
Constype Above Ground Ind:	Not reported
Constype Below Ground Ind:	Not reported
Constype Cable Line Ind:	Not reported
Constype Comm Line Ind:	Not reported
Constype Commertial Ind:	Not reported
Constype Electrical Line Ind:	Not reported
Constype Gas Line Ind:	Not reported
Constype Industrial Ind:	Not reported
Constype Other Description:	Not reported
Constype Other Ind:	Not reported
Constype Recons Ind:	Not reported
Constype Residential Ind:	Not reported
Constype Transport Ind:	Not reported
Constype Utility Description:	Not reported
Constype Utility Ind:	Not reported
Constype Water Sewer Ind:	Not reported
Dir Discharge Uswater Ind:	Not reported
Receiving Water Name:	Not reported
Certifier:	Not reported
Certifier Title:	Not reported
Certification Date:	Not reported
Primary Sic:	Not reported

SILICONIX INCORPORATED (Continued) **S100275287**

Secondary Sic:	Not reported
Tertiary Sic:	Not reported
NPDES Number:	Not reported
Status:	Not reported
Agency Number:	Not reported
Region:	2
Regulatory Measure ID:	183838
Order Number:	Not reported
Regulatory Measure Type:	Industrial
Place ID:	Not reported
WDID:	2 43I006538
Program Type:	Not reported
Adoption Date Of Regulatory Measure:	Not reported
Effective Date Of Regulatory Measure:	Not reported
Expiration Date Of Regulatory Measure:	Not reported
Termination Date Of Regulatory Measure:	Not reported
Discharge Name:	Not reported
Discharge Address:	Not reported
Discharge City:	Not reported
Discharge State:	Not reported
Discharge Zip:	Not reported
Received Date:	05/09/2008
Processed Date:	04/27/1992
Status:	Active
Status Date:	04/27/1992
Place Size:	12
Place Size Unit:	Acres
Contact:	Rafael Usac
Contact Title:	Sr Plant Maintenance Technician
Contact Phone:	408-970-5344
Contact Phone Ext:	Not reported
Contact Email:	Rafael.Usac@Vishay.com
Operator Name:	Vishay Siliconix
Operator Address:	2201 Laurelwood Rd
Operator City:	Santa Clara
Operator State:	California
Operator Zip:	95054
Operator Contact:	Lana Spencer
Operator Contact Title:	QISP #118
Operator Contact Phone:	510-540-5303
Operator Contact Phone Ext:	Not reported
Operator Contact Email:	lanaspenc@aol.com
Operator Type:	Private Business
Developer:	Not reported
Developer Address:	Not reported
Developer City:	Not reported
Developer State:	California
Developer Zip:	Not reported
Developer Contact:	Not reported
Developer Contact Title:	Not reported
Constype Linear Utility Ind:	Not reported
Emergency Phone:	408-988-8000
Emergency Phone Ext:	Not reported
Constype Above Ground Ind:	Not reported
Constype Below Ground Ind:	Not reported
Constype Cable Line Ind:	Not reported

SILICONIX INCORPORATED (Continued) **S100275287**

Constype Comm Line Ind:	Not reported
Constype Commertial Ind:	Not reported
Constype Electrical Line Ind:	Not reported
Constype Gas Line Ind:	Not reported
Constype Industrial Ind:	Not reported
Constype Other Description:	Not reported
Constype Other Ind:	Not reported
Constype Recons Ind:	Not reported
Constype Residential Ind:	Not reported
Constype Transport Ind:	Not reported
Constype Utility Description:	Not reported
Constype Utility Ind:	Not reported
Constype Water Sewer Ind:	Not reported
Dir Discharge Uswater Ind:	N
Receiving Water Name:	San Tomas Aquinas Creek
Certifier:	Luan Ha
Certifier Title:	Director EHS
Certification Date:	30-JAN-17
Primary Sic:	3674-Semiconductors and Related Devices
Secondary Sic:	Not reported
Tertiary Sic:	Not reported

Facility Status:	Not reported
NPDES Number:	Not reported
Region:	Not reported
Agency Number:	Not reported
Regulatory Measure ID:	Not reported
Place ID:	Not reported
Order Number:	Not reported
WDID:	2 43I006538
Regulatory Measure Type:	Industrial
Program Type:	Not reported
Adoption Date Of Regulatory Measure:	Not reported
Effective Date Of Regulatory Measure:	Not reported
Termination Date Of Regulatory Measure:	Not reported
Expiration Date Of Regulatory Measure:	Not reported
Discharge Address:	Not reported
Discharge Name:	Not reported
Discharge City:	Not reported
Discharge State:	Not reported
Discharge Zip:	Not reported
Status:	Terminated
Status Date:	05/10/2018
Operator Name:	Vishay Siliconix
Operator Address:	2201 Laurelwood Rd
Operator City:	Santa Clara
Operator State:	California
Operator Zip:	95054

NPDES as of 03/2018:

NPDES Number:	CAS000001
Status:	Active
Agency Number:	0
Region:	2
Regulatory Measure ID:	183838
Order Number:	97-03-DWQ
Regulatory Measure Type:	Enrollee

SILICONIX INCORPORATED (Continued) **S100275287**

Place ID:	Not reported
WDID:	2 43I006538
Program Type:	Industrial
Adoption Date Of Regulatory Measure:	Not reported
Effective Date Of Regulatory Measure:	04/27/1992
Expiration Date Of Regulatory Measure:	Not reported
Termination Date Of Regulatory Measure:	Not reported
Discharge Name:	Vishay Siliconix
Discharge Address:	2201 Laurelwood Rd
Discharge City:	Santa Clara
Discharge State:	California
Discharge Zip:	95054
Received Date:	Not reported
Processed Date:	Not reported
Status:	Not reported
Status Date:	Not reported
Place Size:	Not reported
Place Size Unit:	Not reported
Contact:	Not reported
Contact Title:	Not reported
Contact Phone:	Not reported
Contact Phone Ext:	Not reported
Contact Email:	Not reported
Operator Name:	Not reported
Operator Address:	Not reported
Operator City:	Not reported
Operator State:	Not reported
Operator Zip:	Not reported
Operator Contact:	Not reported
Operator Contact Title:	Not reported
Operator Contact Phone:	Not reported
Operator Contact Phone Ext:	Not reported
Operator Contact Email:	Not reported
Operator Type:	Not reported
Developer:	Not reported
Developer Address:	Not reported
Developer City:	Not reported
Developer State:	Not reported
Developer Zip:	Not reported
Developer Contact:	Not reported
Developer Contact Title:	Not reported
Constype Linear Utility Ind:	Not reported
Emergency Phone:	Not reported
Emergency Phone Ext:	Not reported
Constype Above Ground Ind:	Not reported
Constype Below Ground Ind:	Not reported
Constype Cable Line Ind:	Not reported
Constype Comm Line Ind:	Not reported
Constype Commertial Ind:	Not reported
Constype Electrical Line Ind:	Not reported
Constype Gas Line Ind:	Not reported
Constype Industrial Ind:	Not reported
Constype Other Description:	Not reported
Constype Other Ind:	Not reported
Constype Recons Ind:	Not reported
Constype Residential Ind:	Not reported
Constype Transport Ind:	Not reported

SILICONIX INCORPORATED (Continued) **S100275287**

Constype Utility Description:	Not reported
Constype Utility Ind:	Not reported
Constype Water Sewer Ind:	Not reported
Dir Discharge Uswater Ind:	Not reported
Receiving Water Name:	Not reported
Certifier:	Not reported
Certifier Title:	Not reported
Certification Date:	Not reported
Primary Sic:	Not reported
Secondary Sic:	Not reported
Tertiary Sic:	Not reported
NPDES Number:	Not reported
Status:	Not reported
Agency Number:	Not reported
Region:	2
Regulatory Measure ID:	183838
Order Number:	Not reported
Regulatory Measure Type:	Industrial
Place ID:	Not reported
WDID:	2 43I006538
Program Type:	Not reported
Adoption Date Of Regulatory Measure:	Not reported
Effective Date Of Regulatory Measure:	Not reported
Expiration Date Of Regulatory Measure:	Not reported
Termination Date Of Regulatory Measure:	Not reported
Discharge Name:	Not reported
Discharge Address:	Not reported
Discharge City:	Not reported
Discharge State:	Not reported
Discharge Zip:	Not reported
Received Date:	05/09/2008
Processed Date:	04/27/1992
Status:	Active
Status Date:	04/27/1992
Place Size:	12
Place Size Unit:	Acres
Contact:	Rafael Usac
Contact Title:	Sr Plant Maintenance Technician
Contact Phone:	408-970-5344
Contact Phone Ext:	Not reported
Contact Email:	Rafael.Usac@Vishay.com
Operator Name:	Vishay Siliconix
Operator Address:	2201 Laurelwood Rd
Operator City:	Santa Clara
Operator State:	California
Operator Zip:	95054
Operator Contact:	Lana Spencer
Operator Contact Title:	QISP #118
Operator Contact Phone:	510-540-5303
Operator Contact Phone Ext:	Not reported
Operator Contact Email:	lanaspenc@aol.com
Operator Type:	Private Business
Developer:	Not reported
Developer Address:	Not reported
Developer City:	Not reported
Developer State:	California

SILICONIX INCORPORATED (Continued) **S100275287**

Developer Zip:	Not reported
Developer Contact:	Not reported
Developer Contact Title:	Not reported
Constype Linear Utility Ind:	Not reported
Emergency Phone:	408-988-8000
Emergency Phone Ext:	Not reported
Constype Above Ground Ind:	Not reported
Constype Below Ground Ind:	Not reported
Constype Cable Line Ind:	Not reported
Constype Comm Line Ind:	Not reported
Constype Commertial Ind:	Not reported
Constype Electrical Line Ind:	Not reported
Constype Gas Line Ind:	Not reported
Constype Industrial Ind:	Not reported
Constype Other Description:	Not reported
Constype Other Ind:	Not reported
Constype Recons Ind:	Not reported
Constype Residential Ind:	Not reported
Constype Transport Ind:	Not reported
Constype Utility Description:	Not reported
Constype Utility Ind:	Not reported
Constype Water Sewer Ind:	Not reported
Dir Discharge Uswater Ind:	N
Receiving Water Name:	San Tomas Aquinas Creek
Certifier:	Luan Ha
Certifier Title:	Director EHS
Certification Date:	30-JAN-17
Primary Sic:	3674-Semiconductors and Related Devices
Secondary Sic:	Not reported
Tertiary Sic:	Not reported

CIWQS:

Agency:	Vishay Siliconix
Agency Address:	2201 Laurelwood Rd, Santa Clara, CA 95054
Place/Project Type:	Industrial - Semiconductors and Related Devices
SIC/NAICS:	3674
Region:	2
Program:	INDSTW
Regulatory Measure Status:	Terminated
Regulatory Measure Type:	Storm water industrial
Order Number:	2014-0057-DWQ
WDID:	2 43I006538
NPDES Number:	CAS000001
Adoption Date:	Not reported
Effective Date:	04/27/1992
Termination Date:	05/10/2018
Expiration/Review Date:	Not reported
Design Flow:	Not reported
Major/Minor:	Not reported
Complexity:	Not reported
TTWQ:	Not reported
Enforcement Actions within 5 years:	0
Violations within 5 years:	0
Latitude:	37.38432
Longitude:	-121.96333

45 SSE 1/2-1 0.750 mi. 3958 ft. | **FORMER PYCON INC. FACILITY**
3501 LEONARD COURT
SANTA CLARA, CA 95054 | **CA ENVIROSTOR**
CA VCP
CA HAZNET | **S100942960**
N/A

Relative: Higher

Actual: 30 ft.

ENVIROSTOR:

Facility ID:	60001430
Status:	Refer: Local Agency
Status Date:	09/15/2010
Site Code:	Not reported
Site Type:	Voluntary Cleanup
Site Type Detailed:	Voluntary Cleanup
Acres:	0.8
NPL:	NO
Regulatory Agencies:	SMBRP, CITY OF SANTA CLARA
Lead Agency:	CITY OF SANTA CLARA
Program Manager:	Mark Piros
Supervisor:	Barbara Cook
Division Branch:	Cleanup Berkeley
Assembly:	25
Senate:	10
Special Program:	Not reported
Restricted Use:	NO
Site Mgmt Req:	NONE SPECIFIED
Funding:	Responsible Party
Latitude:	37.38302
Longitude:	-121.9559
APN:	NONE SPECIFIED
Past Use:	MANUFACTURING - ELECTRONIC
Potential COC:	Copper and compounds Nickel
Confirmed COC:	Copper and compounds Nickel
Potential Description:	CSS, SOIL
Alias Name:	Santa Clara Technology Park
Alias Type:	Alternate Name
Alias Name:	CAD981382401
Alias Type:	EPA Identification Number
Alias Name:	110000484440
Alias Type:	EPA (FRS #)
Alias Name:	60001430
Alias Type:	Envirostor ID Number
Alias Name:	71002768
Alias Type:	Envirostor ID Number

Completed Info:

Completed Area Name:	PROJECT WIDE
Completed Sub Area Name:	Not reported
Completed Document Type:	No Further Action Letter
Completed Date:	03/15/2011
Comments:	DTSC reviewed a risk assessment submitted on behalf of PS Business Parks and agreed with its conclusions and determined that no further action is needed to address the residual copper and nickel in soil.

Completed Area Name:	PROJECT WIDE
Completed Sub Area Name:	Not reported
Completed Document Type:	Application
Completed Date:	08/23/2010
Comments:	PS Business Parks was required to clean the building on the site to satisfy the Santa Clara Fire Department and to obtain permission to release the facility. PS Business Parks requested DTSC oversight of a

FORMER PYCON INC. FACILITY (Continued) **S100942960**

risk assessment to evaluate elevated concentrations of nickel and copper found in various areas beneath the concrete building floor.

Completed Area Name: PROJECT WIDE
Completed Sub Area Name: Not reported
Completed Document Type: Preliminary Endangerment Assessment Report
Completed Date: 08/23/2007
Comments: The Phase I Environmental Site Assessment was submitted to DTSC along with the Request for Agency Oversight of a Brownfield Site.

Completed Area Name: PROJECT WIDE
Completed Sub Area Name: Not reported
Completed Document Type: Removal Action Completion Report
Completed Date: 04/06/2010
Comments: The report summarizes the closure activities at the site and documents the sampling and disposal activities performed in accordance with the Santa Clara Fire Department Hazardous Materials Closure permit.

Completed Area Name: PROJECT WIDE
Completed Sub Area Name: Not reported
Completed Document Type: Removal Action Completion Report
Completed Date: 11/19/2010
Comments: The Addendum documents additional soil sampling in May and June 2010 to evaluate the horizontal extent of nickel and or copper impacted and the removal of concrete and soil in the Plating Room and DES Room. The Addendum includes (as Attachment 4) a risk assesment of the remaining soils with metal concentrations exceeding screening levels.

Future Area Name: Not reported
Future Sub Area Name: Not reported
Future Document Type: Not reported
Future Due Date: Not reported
Schedule Area Name: Not reported
Schedule Sub Area Name: Not reported
Schedule Document Type: Not reported
Schedule Due Date: Not reported
Schedule Revised Date: Not reported

VCP:
Facility ID: 60001430
Site Type: Voluntary Cleanup
Site Type Detail: Voluntary Cleanup
Site Mgmt. Req.: NONE SPECIFIED
Acres: 0.8
National Priorities List: NO
Cleanup Oversight Agencies: SMBRP, CITY OF SANTA CLARA
Lead Agency: CITY OF SANTA CLARA
Lead Agency Description: SANTA CLARA, CITY OF
Project Manager: Mark Piros
Supervisor: Barbara Cook
Division Branch: Cleanup Berkeley
Site Code: Not reported
Assembly: 25
Senate: 10
Special Programs Code: Not reported
Status: Refer: Local Agency

FORMER PYCON INC. FACILITY (Continued) **S100942960**

Status Date:	09/15/2010
Restricted Use:	NO
Funding:	Responsible Party
Lat/Long:	37.38302 / -121.9559
APN:	NONE SPECIFIED
Past Use:	MANUFACTURING - ELECTRONIC
Potential COC:	30156, 30407
Confirmed COC:	30156,30407
Potential Description:	CSS, SOIL
Alias Name:	Santa Clara Technology Park
Alias Type:	Alternate Name
Alias Name:	CAD981382401
Alias Type:	EPA Identification Number
Alias Name:	110000484440
Alias Type:	EPA (FRS #)
Alias Name:	60001430
Alias Type:	Envirostor ID Number
Alias Name:	71002768
Alias Type:	Envirostor ID Number

Completed Info:

Completed Area Name:	PROJECT WIDE
Completed Sub Area Name:	Not reported
Completed Document Type:	No Further Action Letter
Completed Date:	03/15/2011
Comments:	DTSC reviewed a risk assessment submitted on behalf of PS Business Parks and agreed with its conclusions and determined that no further action is needed to address the residual copper and nickel in soil.

Completed Area Name:	PROJECT WIDE
Completed Sub Area Name:	Not reported
Completed Document Type:	Application
Completed Date:	08/23/2010
Comments:	PS Business Parks was required to clean the building on the site to satisfy the Santa Clara Fire Department and to obtain permission to release the facility. PS Business Parks requested DTSC oversight of a risk assessment to evaluate elevated concentrations of nickel and copper found in various areas beneath the concrete building floor.

Completed Area Name:	PROJECT WIDE
Completed Sub Area Name:	Not reported
Completed Document Type:	Preliminary Endangerment Assessment Report
Completed Date:	08/23/2007
Comments:	The Phase I Environmental Site Assessment was submitted to DTSC along with the Request for Agency Oversight of a Brownfield Site.

Completed Area Name:	PROJECT WIDE
Completed Sub Area Name:	Not reported
Completed Document Type:	Removal Action Completion Report
Completed Date:	04/06/2010
Comments:	The report summarizes the closure activities at the site and documents the sampling and disposal activities performed in accordance with the Santa Clara Fire Department Hazardous Materials Closure permit.

Completed Area Name:	PROJECT WIDE
Completed Sub Area Name:	Not reported
Completed Document Type:	Removal Action Completion Report

FORMER PYCON INC. FACILITY (Continued) **S100942960**

Completed Date: 11/19/2010
Comments: The Addendum documents additional soil sampling in May and June 2010 to evaluate the horizontal extent of nickel and or copper impacted and the removal of concrete and soil in the Plating Room and DES Room. The Addendum includes (as Attachment 4) a risk assesment of the remaining soils with metal concentrations exceeding screening levels.

Future Area Name: Not reported
Future Sub Area Name: Not reported
Future Document Type: Not reported
Future Due Date: Not reported
Schedule Area Name: Not reported
Schedule Sub Area Name: Not reported
Schedule Document Type: Not reported
Schedule Due Date: Not reported
Schedule Revised Date: Not reported

HAZNET:

envid: S100942960
Year: 2017
GEPAID: CAL000420157
Contact: BRIAN WOOD
Telephone: 4085709000
Mailing Name: Not reported
Mailing Address: 3501 LEONARD CT
Mailing City,St,Zip: SANTA CLARA, CA 95054
Gen County: Santa Clara
TSD EPA ID: AZR000501510
TSD County: 99
Waste Category: Organic liquids (nonsolvents) with halogens
Disposal Method: Storage, Bulking, And/Or Transfer Off Site--No Treatment/Reovery (H010-H129) Or (H131-H135)
Tons: 0.1251
Cat Decode: Organic liquids (nonsolvents) with halogens
Method Decode: Storage, Bulking, And/Or Transfer Off Site--No Treatment/Reovery (H010-H129) Or (H131-H135)
Facility County: Santa Clara

envid: S100942960
Year: 2017
GEPAID: CAL000420157
Contact: BRIAN WOOD
Telephone: 4085709000
Mailing Name: Not reported
Mailing Address: 3501 LEONARD CT
Mailing City,St,Zip: SANTA CLARA, CA 95054
Gen County: Santa Clara
TSD EPA ID: MXC130619001
TSD County: Not reported
Waste Category: Other organic solids
Disposal Method: Energy Recovery At This Site--Use As Fuel(Includes On-Site Fuel Blending)
Tons: 0.04
Cat Decode: Other organic solids
Method Decode: Energy Recovery At This Site--Use As Fuel(Includes On-Site Fuel Blending)
Facility County: Santa Clara

FORMER PYCON INC. FACILITY (Continued) **S100942960**

envid: S100942960
Year: 2017
GEPAID: CAL000420157
Contact: BRIAN WOOD
Telephone: 4085709000
Mailing Name: Not reported
Mailing Address: 3501 LEONARD CT
Mailing City,St,Zip: SANTA CLARA, CA 95054
Gen County: Santa Clara
TSD EPA ID: CAD008364432
TSD County: Los Angeles
Waste Category: Laboratory waste chemicals
Disposal Method: Storage, Bulking, And/Or Transfer Off Site--No Treatment/Reovery (H010-H129) Or (H131-H135)
Tons: 0.0075
Cat Decode: Laboratory waste chemicals
Method Decode: Storage, Bulking, And/Or Transfer Off Site--No Treatment/Reovery (H010-H129) Or (H131-H135)
Facility County: Santa Clara

envid: S100942960
Year: 2017
GEPAID: CAL000420157
Contact: BRIAN WOOD
Telephone: 4085709000
Mailing Name: Not reported
Mailing Address: 3501 LEONARD CT
Mailing City,St,Zip: SANTA CLARA, CA 95054
Gen County: Santa Clara
TSD EPA ID: MXC130619001
TSD County: Not reported
Waste Category: Unspecified solvent mixture
Disposal Method: Solvents Recovery
Tons: 0.198
Cat Decode: Unspecified solvent mixture
Method Decode: Solvents Recovery
Facility County: Santa Clara

envid: S100942960
Year: 2017
GEPAID: CAL000420157
Contact: BRIAN WOOD
Telephone: 4085709000
Mailing Name: Not reported
Mailing Address: 3501 LEONARD CT
Mailing City,St,Zip: SANTA CLARA, CA 95054
Gen County: Santa Clara
TSD EPA ID: AZR000501510
TSD County: 99
Waste Category: Unspecified aqueous solution
Disposal Method: Storage, Bulking, And/Or Transfer Off Site--No Treatment/Reovery (H010-H129) Or (H131-H135)
Tons: 0.231
Cat Decode: Unspecified aqueous solution
Method Decode: Storage, Bulking, And/Or Transfer Off Site--No Treatment/Reovery (H010-H129) Or (H131-H135)
Facility County: Santa Clara

FORMER PYCON INC. FACILITY (Continued) **S100942960**

Click this hyperlink while viewing on your computer to access
1 additional CA_HAZNET: record(s) in the EDR Site Report.

46
ENE
1/2-1
0.771 mi.
4073 ft.

RIVERMARK PROPERTIES
MONTAGUE EXPRESSWAY & AGNEW ROAD
SANTA CLARA, CA 95054

CA ENVIROSTOR **S105557606**
CA VCP **N/A**
CA DEED

Relative:
Lower

Actual:
16 ft.

ENVIROSTOR:

Facility ID:	43990005
Status:	Certified O&M - Land Use Restrictions Only
Status Date:	11/04/2004
Site Code:	201248
Site Type:	Voluntary Cleanup
Site Type Detailed:	Voluntary Cleanup
Acres:	152
NPL:	NO
Regulatory Agencies:	SMBRP
Lead Agency:	SMBRP
Program Manager:	Moises Carvalho
Supervisor:	Mark Piros
Division Branch:	Cleanup Berkeley
Assembly:	25
Senate:	10
Special Program:	Voluntary Cleanup Program
Restricted Use:	YES
Site Mgmt Req:	REM, DAY, ELD, HOS, GW, EXT, SCH, FOOD, RES
Funding:	Responsible Party
Latitude:	37.39861
Longitude:	-121.9483
APN:	097-08-111
Past Use:	AGRICULTURAL - ORCHARD
Potential COC:	Arsenic Chlordane DDT Lead Mercury (elemental Polynuclear aromatic hydrocarbons (PAHs Tetrachloroethylene (PCE Trichloroethylene (TCE
Confirmed COC:	Polynuclear aromatic hydrocarbons (PAHs Tetrachloroethylene (PCE Trichloroethylene (TCE Arsenic Chlordane DDT Lead Mercury (elemental
Potential Description:	OTH, SOIL
Alias Name:	AGNEWS STATE HOSPITAL - CSL
Alias Type:	Alternate Name
Alias Name:	097-08-111
Alias Type:	APN
Alias Name:	110033606925
Alias Type:	EPA (FRS #)
Alias Name:	97-08-45
Alias Type:	Historical APN
Alias Name:	200117
Alias Type:	Project Code (Site Code)
Alias Name:	201248
Alias Type:	Project Code (Site Code)
Alias Name:	43990005
Alias Type:	Envirostor ID Number

Completed Info:

Completed Area Name:	PROJECT WIDE
Completed Sub Area Name:	Not reported
Completed Document Type:	Land Use Restriction - Site Inspection/Visit
Completed Date:	05/01/2006

RIVERMARK PROPERTIES (Continued) **S105557606**

Comments: Not reported

Completed Area Name: PROJECT WIDE
Completed Sub Area Name: Not reported
Completed Document Type: Land Use Restriction
Completed Date: 10/26/2004
Comments: RMDL - GW - DTSC approved the completion report for the installation and start up of the groundwater extraction trench. A Deed restriction was recorded on the portion of the site where the groundwater contamination exist which prevents use of the property for residential and other purposes. Alll allowed uses and developments of the property shall preserve the intergrity of the extraction trench, extraction wells, and groundwater treatment system and monitoring wells at the site.

Completed Area Name: PROJECT WIDE
Completed Sub Area Name: Not reported
Completed Document Type: Land Use Restriction - Site Inspection/Visit
Completed Date: 06/08/2007
Comments: No problems noted during the inspection.

Completed Area Name: PROJECT WIDE
Completed Sub Area Name: Not reported
Completed Document Type: CEQA - Responsible Agency Review
Completed Date: 11/20/2000
Comments: Not reported

Completed Area Name: PROJECT WIDE
Completed Sub Area Name: Not reported
Completed Document Type: Certification
Completed Date: 11/04/2004
Comments: CERT - DTSC certified that all remedial actions are complete and that the site will continue to extract groundwater and treat and discharge it through the neighboring Mansion Grove system.

Completed Area Name: PROJECT WIDE
Completed Sub Area Name: Not reported
Completed Document Type: Voluntary Cleanup Agreement
Completed Date: 08/06/1999
Comments: The Rivermark Partners entered into a Voluntary Cleanup Agreement with DTSC in 1999 to investigate and remediate the site to residential standards where possible.

Completed Area Name: PROJECT WIDE
Completed Sub Area Name: Not reported
Completed Document Type: Land Use Restriction - Site Inspection/Visit
Completed Date: 05/15/2008
Comments: Not reported

Completed Area Name: PROJECT WIDE
Completed Sub Area Name: Not reported
Completed Document Type: Land Use Restriction - Site Inspection/Visit
Completed Date: 07/13/2009
Comments: Not reported

Completed Area Name: PROJECT WIDE
Completed Sub Area Name: Not reported

RIVERMARK PROPERTIES (Continued) **S105557606**

Completed Document Type: Land Use Restriction - Site Inspection/Visit
Completed Date: 10/18/2010
Comments: Not reported

Completed Area Name: PROJECT WIDE
Completed Sub Area Name: Not reported
Completed Document Type: Land Use Restriction - Site Inspection/Visit
Completed Date: 08/05/2011
Comments: During the inspection it was observed that the bolts were missing from the monitoring wells. Otherwise,the restricted portion of the Site complied with the conditions of the Deed Restriction.

Completed Area Name: PROJECT WIDE
Completed Sub Area Name: Not reported
Completed Document Type: Remedial Action Completion Report
Completed Date: 02/17/2002
Comments: RMDL - PH 3 - DTSC approved the implementation report for the Phase 3 area. Phase 3 consists of soil in the remaining 16 acres of the site, which is bounded on the north by Hope Drive, Lick Mill Boulevard on the west, Guadaluoe River on the east, and the Mansion Grove Apartments on the south. Between January 2001 and December 2001, approximately 55,000 cubic yards of contaminated soils were excavated from the Phase 3 area of the site and either disposed offsite or reused in the nearby CalTrans Highway 87 construction project.

Completed Area Name: PROJECT WIDE
Completed Sub Area Name: Not reported
Completed Document Type: Remedial Action Completion Report
Completed Date: 11/07/2001
Comments: Remedial action completed which consisted of excavation of contaminated soil containing metals and polynuclear aromomatic hydrocarbons (PAH) and disposed to an offsite facility.

Completed Area Name: PROJECT WIDE
Completed Sub Area Name: Not reported
Completed Document Type: Design/Implementation Workplan
Completed Date: 06/09/2003
Comments: DES - GW - DTSC approved the Remedial Design and Implementation Plan for ground water. Phase 4 consists of implementation of the groundwater remedy in the 2.2 acre area north of Mansion Grove apartments where groundwater contaminated with volatile organic constituents will be extracted and treated. The remedy consists of the installation of three extraction wells at the property boundary of Mansion Grove in March 2003 and the extraction trench at the leading edge of the contaminated groundwater in February 2004.

Completed Area Name: PROJECT WIDE
Completed Sub Area Name: Not reported
Completed Document Type: Remedial Action Completion Report
Completed Date: 07/12/2002
Comments: RMDL - PH 1 - DTSC approved the Remedial Action Implementation Report for Phase 1 area. Phase 1 consists of soils on approximately 130 acres generally bounded by Hope Drive on the north, Agnew Road on the west, Lick Mill Boulevard on the east, and Montague Expressway on the south. Between December 20, 2000 and June 15, 2001, approximately 182,600 tons of soils contaminated with hazardous levels of arsenic, lead, mercury and DDT were excavated from Phase 1 and disposed at

RIVERMARK PROPERTIES (Continued) **S105557606**

permitted landfill. Approximately 269,400 tons of soil contaminated with non-hazardous levels of arsenic, lead or PAHs were either transported to the CalTrans Highway 87 construction project for reuse, or to permitted landfill for disposal.

Completed Area Name: PROJECT WIDE
Completed Sub Area Name: Not reported
Completed Document Type: Design/Implementation Workplan
Completed Date: 12/19/2000
Comments: DTSC approved a remedial design for the soil removal activities.

Completed Area Name: PROJECT WIDE
Completed Sub Area Name: Not reported
Completed Document Type: Remedial Action Completion Report
Completed Date: 10/26/2004
Comments: DTSC approved the implementation of the remedial action which consisted of the installation of the exraction trench and the its treatment system, including the groundwater monitoring system.

Completed Area Name: PROJECT WIDE
Completed Sub Area Name: Not reported
Completed Document Type: Remedial Action Plan
Completed Date: 11/20/2000
Comments: RAP - DTSC approved the RAP which required that any soil above the remedial goals be excavated and properly managed off-site. The groundwater beneath the site will be remediated by the construction of an extraction trench at the property boundary of Mansion Grove, and an additional extraction trench at the leading edge of the contaminated groundwater. The site cleanup was broken up into four phases to support development schedules for the site.

Completed Area Name: PROJECT WIDE
Completed Sub Area Name: Not reported
Completed Document Type: Remedial Investigation / Feasibility Study
Completed Date: 08/16/2000
Comments: Approved the Remedial Investigation Report for the site which delineated the extent of soil and groundwater contamination. Soil was contaminated with the following: arsenic, lead, mercury, DDT, chlordane, polycyclic aromatic hydrocarbons (PAHs), perchloroethylene (PCE) and trichloroethylene (TCE). Groundwater investigation showed PCE, TCE, 1,1-dichloroethylene (DCE), cis-1,2-DCE, 1,2-dichloroethane (DCA) and vinyl chloride (VC) to be above the drinking water standards in the area north of the Mansion Grove Site.

Completed Area Name: PROJECT WIDE
Completed Sub Area Name: Not reported
Completed Document Type: 5 Year Review Reports
Completed Date: 02/07/2008
Comments: The 5 Year Report indicates the existing system at the site is effective in controlling offsite migration of groundwater contaminants.

Completed Area Name: PROJECT WIDE
Completed Sub Area Name: Not reported
Completed Document Type: 5 Year Review Reports
Completed Date: 08/31/2015
Comments: DTSC performed a five-year review to evaluate the effectiveness and

RIVERMARK PROPERTIES (Continued) **S105557606**

protectiveness of the remedy implemented as the site. DTSC concluded that the remedy remains protective of human health and the environment. The land use covenant prevents sensitive site uses, volatile organic compounds in groundwater remain stable, and there are no complete human exposure pathways at the site.

Completed Area Name: PROJECT WIDE
Completed Sub Area Name: Not reported
Completed Document Type: Cost Recovery Closeout Memo
Completed Date: 08/03/2005
Comments: Memo requesting closeout of site code 201248.

Future Area Name: Not reported
Future Sub Area Name: Not reported
Future Document Type: Not reported
Future Due Date: Not reported
Schedule Area Name: Not reported
Schedule Sub Area Name: Not reported
Schedule Document Type: Not reported
Schedule Due Date: Not reported
Schedule Revised Date: Not reported

VCP:
Facility ID: 43990005
Site Type: Voluntary Cleanup
Site Type Detail: Voluntary Cleanup
Site Mgmt. Req.: REM, DAY, ELD, HOS, GW, EXT, SCH, FOOD, RES
Acres: 152
National Priorities List: NO
Cleanup Oversight Agencies: SMBRP
Lead Agency: SMBRP
Lead Agency Description: DTSC - Site Cleanup Program
Project Manager: Moises Carvalho
Supervisor: Mark Piros
Division Branch: Cleanup Berkeley
Site Code: 201248
Assembly: 25
Senate: 10
Special Programs Code: Voluntary Cleanup Program
Status: Certified O&M - Land Use Restrictions Only
Status Date: 11/04/2004
Restricted Use: YES
Funding: Responsible Party
Lat/Long: 37.39861 / -121.9483
APN: 097-08-111
Past Use: AGRICULTURAL - ORCHARD
Potential COC: 30001, 30004, 30008, 30013, 30014, 30019, 30022, 30027
Confirmed COC: 30019,30022,30027,30001,30004,30008,30013,30014
Potential Description: OTH, SOIL
Alias Name: AGNEWS STATE HOSPITAL - CSL
Alias Type: Alternate Name
Alias Name: 097-08-111
Alias Type: APN
Alias Name: 110033606925
Alias Type: EPA (FRS #)
Alias Name: 97-08-45
Alias Type: Historical APN

RIVERMARK PROPERTIES (Continued) **S105557606**

Alias Name: 200117
Alias Type: Project Code (Site Code)
Alias Name: 201248
Alias Type: Project Code (Site Code)
Alias Name: 43990005
Alias Type: Envirostor ID Number

Completed Info:
Completed Area Name: PROJECT WIDE
Completed Sub Area Name: Not reported
Completed Document Type: Land Use Restriction - Site Inspection/Visit
Completed Date: 05/01/2006
Comments: Not reported

Completed Area Name: PROJECT WIDE
Completed Sub Area Name: Not reported
Completed Document Type: Land Use Restriction
Completed Date: 10/26/2004
Comments: RMDL - GW - DTSC approved the completion report for the installation and start up of the groundwater extraction trench. A Deed restriction was recorded on the portion of the site where the groundwater contamination exist which prevents use of the property for residential and other purposes. Alll allowed uses and developments of the property shall preserve the intergrity of the extraction trench, extraction wells, and groundwater treatment system and monitoring wells at the site.

Completed Area Name: PROJECT WIDE
Completed Sub Area Name: Not reported
Completed Document Type: Land Use Restriction - Site Inspection/Visit
Completed Date: 06/08/2007
Comments: No problems noted during the inspection.

Completed Area Name: PROJECT WIDE
Completed Sub Area Name: Not reported
Completed Document Type: CEQA - Responsible Agency Review
Completed Date: 11/20/2000
Comments: Not reported

Completed Area Name: PROJECT WIDE
Completed Sub Area Name: Not reported
Completed Document Type: Certification
Completed Date: 11/04/2004
Comments: CERT - DTSC certified that all remedial actions are complete and that the site will continue to extract groundwater and treat and discharge it through the neighboring Mansion Grove system.

Completed Area Name: PROJECT WIDE
Completed Sub Area Name: Not reported
Completed Document Type: Voluntary Cleanup Agreement
Completed Date: 08/06/1999
Comments: The Rivermark Partners entered into a Voluntary Cleanup Agreement with DTSC in 1999 to investigate and remediate the site to residential standards where possible.

Completed Area Name: PROJECT WIDE
Completed Sub Area Name: Not reported
Completed Document Type: Land Use Restriction - Site Inspection/Visit

RIVERMARK PROPERTIES (Continued) **S105557606**

Completed Date: 05/15/2008
Comments: Not reported

Completed Area Name: PROJECT WIDE
Completed Sub Area Name: Not reported
Completed Document Type: Land Use Restriction - Site Inspection/Visit
Completed Date: 07/13/2009
Comments: Not reported

Completed Area Name: PROJECT WIDE
Completed Sub Area Name: Not reported
Completed Document Type: Land Use Restriction - Site Inspection/Visit
Completed Date: 10/18/2010
Comments: Not reported

Completed Area Name: PROJECT WIDE
Completed Sub Area Name: Not reported
Completed Document Type: Land Use Restriction - Site Inspection/Visit
Completed Date: 08/05/2011
Comments: During the inspection it was observed that the bolts were missing from the monitoring wells. Otherwise,the restricted portion of the Site complied with the conditions of the Deed Restriction.

Completed Area Name: PROJECT WIDE
Completed Sub Area Name: Not reported
Completed Document Type: Remedial Action Completion Report
Completed Date: 02/17/2002
Comments: RMDL - PH 3 - DTSC approved the implementation report for the Phase 3 area. Phase 3 consists of soil in the remaining 16 acres of the site, which is bounded on the north by Hope Drive, Lick Mill Boulevard on the west, Guadaluoe River on the east, and the Mansion Grove Apartments on the south. Between January 2001 and December 2001, approximately 55,000 cubic yards of contaminated soils were excavated from the Phase 3 area of the site and either disposed offsite or reused in the nearby CalTrans Highway 87 construction project.

Completed Area Name: PROJECT WIDE
Completed Sub Area Name: Not reported
Completed Document Type: Remedial Action Completion Report
Completed Date: 11/07/2001
Comments: Remedial action completed which consisted of excavation of contaminated soil containing metals and polynuclear aromomatic hydrocarbons (PAH) and disposed to an offsite facility.

Completed Area Name: PROJECT WIDE
Completed Sub Area Name: Not reported
Completed Document Type: Design/Implementation Workplan
Completed Date: 06/09/2003
Comments: DES - GW - DTSC approved the Remedial Design and Implementation Plan for ground water. Phase 4 consists of implementation of the groundwater remedy in the 2.2 acre area north of Mansion Grove apartments where groundwater contaminated with volatile organic constituents will be extracted and treated. The remedy consists of the installation of three extraction wells at the property boundary of Mansion Grove in March 2003 and the extraction trench at the leading edge of the contaminated groundwater in February 2004.

RIVERMARK PROPERTIES (Continued) **S105557606**

Completed Area Name: PROJECT WIDE
Completed Sub Area Name: Not reported
Completed Document Type: Remedial Action Completion Report
Completed Date: 07/12/2002
Comments: RMDL - PH 1 - DTSC approved the Remedial Action Implementation Report for Phase 1 area. Phase 1 consists of soils on approximately 130 acres generally bounded by Hope Drive on the north, Agnew Road on the west, Lick Mill Boulevard on the east, and Montague Expressway on the south. Between December 20, 2000 and June 15, 2001, approximately 182,600 tons of soils contaminated with hazardous levels of arsenic, lead, mercury and DDT were excavated from Phase 1 and disposed at permitted landfill. Approximately 269,400 tons of soil contaminated with non-hazardous levels of arsenic, lead or PAHs were either transported to the CalTrans Highway 87 construction project for reuse, or to permitted landfill for disposal.

Completed Area Name: PROJECT WIDE
Completed Sub Area Name: Not reported
Completed Document Type: Design/Implementation Workplan
Completed Date: 12/19/2000
Comments: DTSC approved a remedial design for the soil removal activities.

Completed Area Name: PROJECT WIDE
Completed Sub Area Name: Not reported
Completed Document Type: Remedial Action Completion Report
Completed Date: 10/26/2004
Comments: DTSC approved the implementation of the remedial action which consisted of the installation of the exraction trench and the its treatment system, including the groundwater monitoring system.

Completed Area Name: PROJECT WIDE
Completed Sub Area Name: Not reported
Completed Document Type: Remedial Action Plan
Completed Date: 11/20/2000
Comments: RAP - DTSC approved the RAP which required that any soil above the remedial goals be excavated and properly managed off-site. The groundwater beneath the site will be remediated by the construction of an extraction trench at the property boundary of Mansion Grove, and an additional extraction trench at the leading edge of the contaminated groundwater. The site cleanup was broken up into four phases to support development schedules for the site.

Completed Area Name: PROJECT WIDE
Completed Sub Area Name: Not reported
Completed Document Type: Remedial Investigation / Feasibility Study
Completed Date: 08/16/2000
Comments: Approved the Remedial Investigation Report for the site which delineated the extent of soil and groundwater contamination. Soil was contaminated with the following: arsenic, lead, mercury, DDT, chlordane, polycyclic aromatic hydrocarbons (PAHs), perchloroethylene (PCE) and trichloroethylene (TCE). Groundwater investigation showed PCE, TCE, 1,1-dichloroethylene (DCE), cis-1,2-DCE, 1,2-dichloroethane (DCA) and vinyl chloride (VC) to be above the drinking water standards in the area north of the Mansion Grove Site.

Completed Area Name: PROJECT WIDE
Completed Sub Area Name: Not reported

RIVERMARK PROPERTIES (Continued) **S105557606**

Completed Document Type: 5 Year Review Reports
Completed Date: 02/07/2008
Comments: The 5 Year Report indicates the existing system at the site is effective in controlling offsite migration of groundwater contaminants.

Completed Area Name: PROJECT WIDE
Completed Sub Area Name: Not reported
Completed Document Type: 5 Year Review Reports
Completed Date: 08/31/2015
Comments: DTSC performed a five-year review to evaluate the effectiveness and protectiveness of the remedy implemented as the site. DTSC concluded that the remedy remains protective of human health and the environment. The land use covenant prevents sensitive site uses, volatile organic compounds in groundwater remain stable, and there are no complete human exposure pathways at the site.

Completed Area Name: PROJECT WIDE
Completed Sub Area Name: Not reported
Completed Document Type: Cost Recovery Closeout Memo
Completed Date: 08/03/2005
Comments: Memo requesting closeout of site code 201248.

Future Area Name: Not reported
Future Sub Area Name: Not reported
Future Document Type: Not reported
Future Due Date: Not reported
Schedule Area Name: Not reported
Schedule Sub Area Name: Not reported
Schedule Document Type: Not reported
Schedule Due Date: Not reported
Schedule Revised Date: Not reported

DEED:
Envirostor ID: 43990005
Area: PROJECT WIDE
Sub Area: Not reported
Site Type: VOLUNTARY CLEANUP
Status: CERTIFIED O&M - LAND USE RESTRICTIONS ONLY
Agency: Not reported
Covenant Uploaded: Not reported
Deed Date(s): 10/26/2004
File Name: Envirostor Land Use Restrictions

47
SW
1/2-1
0.773 mi.
4080 ft.

INTEL FREEDOM CIRCLE
3935 FREEDOM CIRCLE
SANTA CLARA, CA 95054

CA ENVIROSTOR **S105557580**
CA VCP **N/A**
CA DEED

Relative:
Higher

Actual:
33 ft.

ENVIROSTOR:
Facility ID: 43010028
Status: Certified / Operation & Maintenance
Status Date: 07/27/2004
Site Code: 202196
Site Type: Voluntary Cleanup
Site Type Detailed: Voluntary Cleanup

INTEL FREEDOM CIRCLE (Continued) **S105557580**

Acres:	17
NPL:	NO
Regulatory Agencies:	SMBRP
Lead Agency:	SMBRP
Program Manager:	Claude Jemison
Supervisor:	Mark Piros
Division Branch:	Cleanup Berkeley
Assembly:	25
Senate:	10
Special Program:	Voluntary Cleanup Program
Restricted Use:	YES
Site Mgmt Req:	REM, ASP, FOUN, HOS, LUC, NOWN, SCH, FOOD, RES
Funding:	Responsible Party
Latitude:	37.38499
Longitude:	-121.9708
APN:	104-40-020, 104-40-020, 104-40-21, 104-40-37
Past Use:	AGRICULTURAL - ORCHARD
Potential COC:	Arsenic Lead
Confirmed COC:	Arsenic Lead
Potential Description:	SOIL
Alias Name:	INTEL FREEDOM CIRCLE
Alias Type:	Alternate Name
Alias Name:	104-40-020
Alias Type:	APN
Alias Name:	104-40-020
Alias Type:	APN
Alias Name:	104-40-21
Alias Type:	APN
Alias Name:	104-40-37
Alias Type:	APN
Alias Name:	110033615167
Alias Type:	EPA (FRS #)
Alias Name:	201320
Alias Type:	Project Code (Site Code)
Alias Name:	202196
Alias Type:	Project Code (Site Code)
Alias Name:	43010028
Alias Type:	Envirostor ID Number

Completed Info:

Completed Area Name:	PROJECT WIDE
Completed Sub Area Name:	Not reported
Completed Document Type:	5 Year Review Reports
Completed Date:	01/21/2010
Comments:	The site remains adequately protective of human health and the environment.
Completed Area Name:	PROJECT WIDE
Completed Sub Area Name:	Not reported
Completed Document Type:	Operations and Maintenance Plan
Completed Date:	05/10/2004
Comments:	Approved O&M Plan. A Soil Management Plan and Health and Safety Plan provide management guidelines that will minimize threat to human health and the environment should future earthwork activities disturb impacted soils at the site.
Completed Area Name:	PROJECT WIDE
Completed Sub Area Name:	Not reported

INTEL FREEDOM CIRCLE (Continued) **S105557580**

Completed Document Type: Removal Action Workplan
Completed Date: 09/30/2003
Comments: Final Removal Action Workplan recommends a clean soil/gravel cap with a minimum thickness of 1 foot over parcels one and two, and an asphalt parking lot and single-story building over parcel three.

Completed Area Name: PROJECT WIDE
Completed Sub Area Name: Not reported
Completed Document Type: Public Notice
Completed Date: 08/22/2003
Comments: Published in the San Jose Mercury News on 8/22/2003 and in Spanish in La Oferta on 8/24/2003.

Completed Area Name: PROJECT WIDE
Completed Sub Area Name: Not reported
Completed Document Type: Removal Action Completion Report
Completed Date: 09/30/2003
Comments: The Final RAW included approval of the existing Cap as the final remedy over all three parcels.

Completed Area Name: PROJECT WIDE
Completed Sub Area Name: Not reported
Completed Document Type: Other Report
Completed Date: 07/07/2005
Comments: Cap Inspection Report signed off 7/7/05.

Completed Area Name: PROJECT WIDE
Completed Sub Area Name: Not reported
Completed Document Type: Operations and Maintenance Report
Completed Date: 03/07/2012
Comments: Not reported

Completed Area Name: PROJECT WIDE
Completed Sub Area Name: Not reported
Completed Document Type: Operations and Maintenance Report
Completed Date: 01/24/2013
Comments: Not reported

Completed Area Name: PROJECT WIDE
Completed Sub Area Name: Not reported
Completed Document Type: Operations and Maintenance Report
Completed Date: 02/21/2014
Comments: Intel performed an annual inspection as required by the June 14, 2004 Operation and Maintenance Agreement. No breaches, holes in the clean soil/gravel and asphalt cap greater than one foot below the ground surface were observed.

Completed Area Name: PROJECT WIDE
Completed Sub Area Name: Not reported
Completed Document Type: Operations and Maintenance Report
Completed Date: 02/22/2016
Comments: The environmental consultant for Intel, the site owner, performed an annual site inspection in December 2015. The consultant observed during the inspection that all requirements of the Operation and Maintenance Agreement were met for Parcels 1 and 2. However, in Parcel 3 a hole was observed during the inspection that was excavated to repair an irrigation line and was filled in after the repair. DTSC

INTEL FREEDOM CIRCLE (Continued) **S105557580**

approved the inspection report, but requested further information on the irrigation line repair because DTSC received no notification of the repair.

Completed Area Name: PROJECT WIDE
Completed Sub Area Name: Not reported
Completed Document Type: Operations and Maintenance Report
Completed Date: 01/13/2017
Comments: Not reported

Completed Area Name: PROJECT WIDE
Completed Sub Area Name: Not reported
Completed Document Type: Operations and Maintenance Report
Completed Date: 02/23/2018
Comments: On behalf of Intel Corporation, Weiss Associates, conducted a cap inspection of Parcels 1, 2 and 3 on 12/20/2017 and submitted a report summarizing the observations from site inspections and maintenance actions completed during 2017 as required by the site Operation and Maintenance Agreement. The report concluded that the observed Site conditions indicated that all requirements of the Operation and Maintenance Agreement were met during the reporting period .

Completed Area Name: PROJECT WIDE
Completed Sub Area Name: Not reported
Completed Document Type: *Correspondence - Received
Completed Date: 02/17/2011
Comments: Not reported

Completed Area Name: PROJECT WIDE
Completed Sub Area Name: Not reported
Completed Document Type: Operations and Maintenance Plan Amendment
Completed Date: 01/04/2013
Comments: Intel submitted an Addendum to the Operation and Maintenance Plan that presented the following: 1) an evaluation of current receptors and exposures on the three parcels making up the Intel Freedom Circle Site (Site); 2) results of additional soil sampling conducted on Parcel 3; and 3) revised Figures 2 and 3 and protocol for inspection of Parcel 3 based on the recent and previous sampling results. DTSC has concurred with the conclusion in the Addendum that immediate asphalt maintenance in Parcel 3 is required only when any breaches, holes, and gaps that may result in exposure to soils one foot or more below the existing surface are identified during the annual inspections.

Completed Area Name: PROJECT WIDE
Completed Sub Area Name: Not reported
Completed Document Type: Financial Assurance Documentation
Completed Date: 06/13/2014
Comments: Not reported

Completed Area Name: PROJECT WIDE
Completed Sub Area Name: Not reported
Completed Document Type: Financial Assurance Documentation
Completed Date: 05/06/2015
Comments: Review of the financial assurance cost estimate and mechanism were completed and found to be satisfactory.

INTEL FREEDOM CIRCLE (Continued) **S105557580**

Completed Area Name: PROJECT WIDE
Completed Sub Area Name: Not reported
Completed Document Type: Risk Assessment Report
Completed Date: 12/28/2001
Comments: No increased health risk posed by the Site under current conditions. However, there are areas onsite where soils deeper than one foot have arsenic concentrations above health-based action standards.

Completed Area Name: PROJECT WIDE
Completed Sub Area Name: Not reported
Completed Document Type: Technical Report
Completed Date: 05/10/2004
Comments: The Soil Management Plan (as well as the enclosed Health and Safety Plan) provide the soil management guidelines that will minimize the threat to human health and the environment should future earthwork activities disturb impacted soils at the site.

Completed Area Name: PROJECT WIDE
Completed Sub Area Name: Not reported
Completed Document Type: Community Profile
Completed Date: 08/13/2003
Comments: Not reported

Completed Area Name: PROJECT WIDE
Completed Sub Area Name: Not reported
Completed Document Type: Phase 1
Completed Date: 11/20/2000
Comments: Not reported

Completed Area Name: PROJECT WIDE
Completed Sub Area Name: Not reported
Completed Document Type: Operations and Maintenance Report
Completed Date: 01/18/2006
Comments: No problems observed on Parcels 1 and 2. The report provides a description of the emergency sewer line repair for Parcel 3 that occured the end of November 2005.

Completed Area Name: PROJECT WIDE
Completed Sub Area Name: Not reported
Completed Document Type: Fact Sheets
Completed Date: 08/22/2003
Comments: Not reported

Completed Area Name: PROJECT WIDE
Completed Sub Area Name: Not reported
Completed Document Type: Operations and Maintenance Report
Completed Date: 01/17/2007
Comments: Report described activities at the site over the past year.

Completed Area Name: PROJECT WIDE
Completed Sub Area Name: Not reported
Completed Document Type: Operations and Maintenance Report
Completed Date: 02/04/2008
Comments: DTSC has no comments.

Completed Area Name: PROJECT WIDE
Completed Sub Area Name: Not reported

INTEL FREEDOM CIRCLE (Continued) **S105557580**

Completed Document Type: Public Notice
Completed Date: 05/25/2010
Comments: The 5-yr review completion public notice was published in San Jose Mercury News 5/25/2010

Completed Area Name: PROJECT WIDE
Completed Sub Area Name: Not reported
Completed Document Type: Operations and Maintenance Report
Completed Date: 03/13/2009
Comments: Not reported

Completed Area Name: PROJECT WIDE
Completed Sub Area Name: Not reported
Completed Document Type: Operations and Maintenance Report
Completed Date: 04/29/2010
Comments: Not reported

Completed Area Name: PROJECT WIDE
Completed Sub Area Name: Not reported
Completed Document Type: Public Notice
Completed Date: 05/27/2010
Comments: Not reported

Completed Area Name: PROJECT WIDE
Completed Sub Area Name: Not reported
Completed Document Type: 5 Year Review Reports
Completed Date: 10/28/2014
Comments: Not reported

Completed Area Name: PROJECT WIDE
Completed Sub Area Name: Not reported
Completed Document Type: Operations and Maintenance Report
Completed Date: 03/04/2011
Comments: Not reported

Completed Area Name: PROJECT WIDE
Completed Sub Area Name: Not reported
Completed Document Type: Site Inspections/Visit (Non LUR)
Completed Date: 05/11/2005
Comments: Not reported

Completed Area Name: PROJECT WIDE
Completed Sub Area Name: Not reported
Completed Document Type: Land Use Restriction - Site Inspection/Visit
Completed Date: 08/11/2006
Comments: Not reported

Completed Area Name: PROJECT WIDE
Completed Sub Area Name: Not reported
Completed Document Type: Certification
Completed Date: 07/27/2004
Comments: A clean soil / gravel cap with a minimum thickness of 1 foot exists over the impacted soil on Parcels 1 and 2. An asphalt parking lot and single-story building exist over impacted soil on Parcel 3. This alternative allowed for the lowest short-term risk and provided high long-term protection by preventing direct exposure to impacted soil. The Department has determined that all appropriate removal/remedial

INTEL FREEDOM CIRCLE (Continued) **S105557580**

actions have been completed and that all acceptable engineering practices were implemented; however, the site requires ongoing operation and maintenance (O&M) and monitoring efforts.

Completed Area Name: PROJECT WIDE
Completed Sub Area Name: Not reported
Completed Document Type: Voluntary Cleanup Agreement
Completed Date: 11/20/2000
Comments: Intel Corporation entered into the VCA for DTSC to oversee site characterization and remediation activities.

Completed Area Name: PROJECT WIDE
Completed Sub Area Name: Not reported
Completed Document Type: Operation & Maintenance Order/Agreement
Completed Date: 06/14/2004
Comments: Required operation and maintenance activities for the Cap include (1) annual inspection of the Cap for breaches, holes, and gaps that may result in exposure to soils at or greater than one foot below the existing ground surface; and (2) provisions to repair any significant breaches, holes and gaps to be made immediately.

Completed Area Name: PROJECT WIDE
Completed Sub Area Name: Not reported
Completed Document Type: Land Use Restriction
Completed Date: 07/22/2004
Comments: Recorded Deed Restriction restricting property use for commercial/industrial enterprises only.

Completed Area Name: PROJECT WIDE
Completed Sub Area Name: Not reported
Completed Document Type: CEQA - Notice of Exemption
Completed Date: 09/30/2003
Comments: The Notice of Exemption concludes that the remedial action will not have a significant effect on the environment because no additional fieldwork will be required in order to implement the currently proposed remedy, groundwater has not been impacted from soil contaminants at the Site, and the Final Health-Based Risk Assessment indicates that no significant risks are present under current Site use provided the cap is maintained.

Completed Area Name: PROJECT WIDE
Completed Sub Area Name: Not reported
Completed Document Type: Land Use Restriction - Site Inspection/Visit
Completed Date: 11/06/2007
Comments: Holes and buckling asphalt were observed in the parking lot.

Completed Area Name: PROJECT WIDE
Completed Sub Area Name: Not reported
Completed Document Type: Voluntary Cleanup Consultation
Completed Date: 05/26/2006
Comments: Not reported

Completed Area Name: PROJECT WIDE
Completed Sub Area Name: Not reported
Completed Document Type: Land Use Restriction - Site Inspection/Visit
Completed Date: 02/09/2009
Comments: The gravel-covered portion of the cap on Parcels 1 and 2 appeared to

INTEL FREEDOM CIRCLE (Continued) **S105557580**

be in good condition; Minor wear of the concrete surfaces was observed in Parcel 3. However, major cracks were observed near a storm drain in parking lot south of the Pedro s Restaurant.

Completed Area Name: PROJECT WIDE
Completed Sub Area Name: Not reported
Completed Document Type: Land Use Restriction - Site Inspection/Visit
Completed Date: 04/14/2010
Comments: The gravel-covered portion of the cap on Parcels 1 and 2 appeared in good condition. Numerous asphaalt cracks were observed around the storm drain south of Pedro's Restaurant of Parcel 3. Intel was required to repair by 6/30/2010

Completed Area Name: PROJECT WIDE
Completed Sub Area Name: Not reported
Completed Document Type: Annual Oversight Cost Estimate
Completed Date: 10/27/2009
Comments: Not reported

Completed Area Name: PROJECT WIDE
Completed Sub Area Name: Not reported
Completed Document Type: * Land Use Restriction Monitoring Report
Completed Date: 03/05/2012
Comments: DTSC conducted its annual site visit to check the condition of the cap over contaminated soil and to verify compliance with the Land Use Covenant. Numerous cracks were observed in Parcel 3. However, Intel is collecting soil samples for arsenic analysis on Parcel 3 for the purpose of better defining the area requiring asphalt maintenance. DTSC will make a determination on Parcel 3 after the sampling results are evaluated. No activities prohibited by the Land Use Covenant were observed.

Completed Area Name: PROJECT WIDE
Completed Sub Area Name: Not reported
Completed Document Type: Letter - Demand
Completed Date: 07/24/2012
Comments: Demand letter #1

Completed Area Name: PROJECT WIDE
Completed Sub Area Name: Not reported
Completed Document Type: Annual Oversight Cost Estimate
Completed Date: 12/14/2011
Comments: Not reported

Completed Area Name: PROJECT WIDE
Completed Sub Area Name: Not reported
Completed Document Type: Annual Oversight Cost Estimate
Completed Date: 10/12/2012
Comments: Not reported

Completed Area Name: PROJECT WIDE
Completed Sub Area Name: Not reported
Completed Document Type: Annual Oversight Cost Estimate
Completed Date: 10/04/2013
Comments: Not reported

Completed Area Name: PROJECT WIDE

INTEL FREEDOM CIRCLE (Continued) **S105557580**

Completed Sub Area Name: Not reported
Completed Document Type: Annual Oversight Cost Estimate
Completed Date: 10/17/2014
Comments: Not reported

Completed Area Name: PROJECT WIDE
Completed Sub Area Name: Not reported
Completed Document Type: Annual Oversight Cost Estimate
Completed Date: 10/21/2015
Comments: Not reported

Completed Area Name: PROJECT WIDE
Completed Sub Area Name: Not reported
Completed Document Type: Annual Oversight Cost Estimate
Completed Date: 10/11/2016
Comments: Not reported

Completed Area Name: PROJECT WIDE
Completed Sub Area Name: Not reported
Completed Document Type: Annual Oversight Cost Estimate
Completed Date: 10/05/2017
Comments: Not reported

Completed Area Name: PROJECT WIDE
Completed Sub Area Name: Not reported
Completed Document Type: Correspondence
Completed Date: 07/09/2015
Comments: Not reported

Completed Area Name: PROJECT WIDE
Completed Sub Area Name: Not reported
Completed Document Type: Correspondence
Completed Date: 08/07/2015
Comments: Not reported

Completed Area Name: PROJECT WIDE
Completed Sub Area Name: Not reported
Completed Document Type: Correspondence
Completed Date: 12/23/2014
Comments: Not reported

Completed Area Name: PROJECT WIDE
Completed Sub Area Name: Not reported
Completed Document Type: Correspondence
Completed Date: 08/24/2015
Comments: Not reported

Completed Area Name: PROJECT WIDE
Completed Sub Area Name: Not reported
Completed Document Type: Correspondence
Completed Date: 07/09/2015
Comments: Not reported

Completed Area Name: PROJECT WIDE
Completed Sub Area Name: Not reported
Completed Document Type: Correspondence
Completed Date: 02/25/2016

INTEL FREEDOM CIRCLE (Continued) **S105557580**

Comments: Not reported

Completed Area Name: PROJECT WIDE
Completed Sub Area Name: Not reported
Completed Document Type: Correspondence
Completed Date: 06/26/2017
Comments: DTSC response to inquiry from Peter Morris, WEST Environmental, regarding current Operation and Maintenance Agreement, and possible future development of Site.

Future Area Name: PROJECT WIDE
Future Sub Area Name: Not reported
Future Document Type: 5 Year Review Reports
Future Due Date: 2019
Schedule Area Name: PROJECT WIDE
Schedule Sub Area Name: Not reported
Schedule Document Type: Operations and Maintenance Report
Schedule Due Date: 05/30/2019
Schedule Revised Date: 09/03/2019

VCP:
Facility ID: 43010028
Site Type: Voluntary Cleanup
Site Type Detail: Voluntary Cleanup
Site Mgmt. Req.: REM, ASP, FOUN, HOS, LUC, NOWN, SCH, FOOD, RES
Acres: 17
National Priorities List: NO
Cleanup Oversight Agencies: SMBRP
Lead Agency: SMBRP
Lead Agency Description: DTSC - Site Cleanup Program
Project Manager: Claude Jemison
Supervisor: Mark Piros
Division Branch: Cleanup Berkeley
Site Code: 202196
Assembly: 25
Senate: 10
Special Programs Code: Voluntary Cleanup Program
Status: Certified / Operation & Maintenance
Status Date: 07/27/2004
Restricted Use: YES
Funding: Responsible Party
Lat/Long: 37.38499 / -121.9708
APN: 104-40-020, 104-40-020, 104-40-21, 104-40-37
Past Use: AGRICULTURAL - ORCHARD
Potential COC: 30001, 30013
Confirmed COC: 30001,30013
Potential Description: SOIL
Alias Name: INTEL FREEDOM CIRCLE
Alias Type: Alternate Name
Alias Name: 104-40-020
Alias Type: APN
Alias Name: 104-40-020
Alias Type: APN
Alias Name: 104-40-21
Alias Type: APN
Alias Name: 104-40-37
Alias Type: APN

INTEL FREEDOM CIRCLE (Continued) **S105557580**

Alias Name: 110033615167
Alias Type: EPA (FRS #)
Alias Name: 201320
Alias Type: Project Code (Site Code)
Alias Name: 202196
Alias Type: Project Code (Site Code)
Alias Name: 43010028
Alias Type: Envirostor ID Number

Completed Info:

Completed Area Name: PROJECT WIDE
Completed Sub Area Name: Not reported
Completed Document Type: 5 Year Review Reports
Completed Date: 01/21/2010
Comments: The site remains adequately protective of human health and the environment.

Completed Area Name: PROJECT WIDE
Completed Sub Area Name: Not reported
Completed Document Type: Operations and Maintenance Plan
Completed Date: 05/10/2004
Comments: Approved O&M Plan. A Soil Management Plan and Health and Safety Plan provide management guidelines that will minimize threat to human health and the environment should future earthwork activities disturb impacted soils at the site.

Completed Area Name: PROJECT WIDE
Completed Sub Area Name: Not reported
Completed Document Type: Removal Action Workplan
Completed Date: 09/30/2003
Comments: Final Removal Action Workplan recommends a clean soil/gravel cap with a minimum thickness of 1 foot over parcels one and two, and an asphalt parking lot and single-story building over parcel three.

Completed Area Name: PROJECT WIDE
Completed Sub Area Name: Not reported
Completed Document Type: Public Notice
Completed Date: 08/22/2003
Comments: Published in the San Jose Mercury News on 8/22/2003 and in Spanish in La Oferta on 8/24/2003.

Completed Area Name: PROJECT WIDE
Completed Sub Area Name: Not reported
Completed Document Type: Removal Action Completion Report
Completed Date: 09/30/2003
Comments: The Final RAW included approval of the existing Cap as the final remedy over all three parcels.

Completed Area Name: PROJECT WIDE
Completed Sub Area Name: Not reported
Completed Document Type: Other Report
Completed Date: 07/07/2005
Comments: Cap Inspection Report signed off 7/7/05.

Completed Area Name: PROJECT WIDE
Completed Sub Area Name: Not reported
Completed Document Type: Operations and Maintenance Report
Completed Date: 03/07/2012

INTEL FREEDOM CIRCLE (Continued) **S105557580**

Comments: Not reported

Completed Area Name: PROJECT WIDE
Completed Sub Area Name: Not reported
Completed Document Type: Operations and Maintenance Report
Completed Date: 01/24/2013
Comments: Not reported

Completed Area Name: PROJECT WIDE
Completed Sub Area Name: Not reported
Completed Document Type: Operations and Maintenance Report
Completed Date: 02/21/2014
Comments: Intel performed an annual inspection as required by the June 14, 2004 Operation and Maintenance Agreement. No breaches, holes in the clean soil/gravel and asphalt cap greater than one foot below the ground surface were observed.

Completed Area Name: PROJECT WIDE
Completed Sub Area Name: Not reported
Completed Document Type: Operations and Maintenance Report
Completed Date: 02/22/2016
Comments: The environmental consultant for Intel, the site owner, performed an annual site inspection in December 2015. The consultant observed during the inspection that all requirements of the Operation and Maintenance Agreement were met for Parcels 1 and 2. However, in Parcel 3 a hole was observed during the inspection that was excavated to repair an irrigation line and was filled in after the repair. DTSC approved the inspection report, but requested further information on the irrigation line repair because DTSC received no notification of the repair.

Completed Area Name: PROJECT WIDE
Completed Sub Area Name: Not reported
Completed Document Type: Operations and Maintenance Report
Completed Date: 01/13/2017
Comments: Not reported

Completed Area Name: PROJECT WIDE
Completed Sub Area Name: Not reported
Completed Document Type: Operations and Maintenance Report
Completed Date: 02/23/2018
Comments: On behalf of Intel Corporation, Weiss Associates, conducted a cap inspection of Parcels 1, 2 and 3 on 12/20/2017 and submitted a report summarizing the observations from site inspections and maintenance actions completed during 2017 as required by the site Operation and Maintenance Agreement. The report concluded that the observed Site conditions indicated that all requirements of the Operation and Maintenance Agreement were met during the reporting period .

Completed Area Name: PROJECT WIDE
Completed Sub Area Name: Not reported
Completed Document Type: *Correspondence - Received
Completed Date: 02/17/2011
Comments: Not reported

Completed Area Name: PROJECT WIDE
Completed Sub Area Name: Not reported

INTEL FREEDOM CIRCLE (Continued) **S105557580**

Completed Document Type: Operations and Maintenance Plan Amendment
Completed Date: 01/04/2013
Comments: Intel submitted an Addendum to the Operation and Maintenance Plan that presented the following: 1) an evaluation of current receptors and exposures on the three parcels making up the Intel Freedom Circle Site (Site); 2) results of additional soil sampling conducted on Parcel 3; and 3) revised Figures 2 and 3 and protocol for inspection of Parcel 3 based on the recent and previous sampling results. DTSC has concurred with the conclusion in the Addendum that immediate asphalt maintenance in Parcel 3 is required only when any breaches, holes, and gaps that may result in exposure to soils one foot or more below the existing surface are identified during the annual inspections.

Completed Area Name: PROJECT WIDE
Completed Sub Area Name: Not reported
Completed Document Type: Financial Assurance Documentation
Completed Date: 06/13/2014
Comments: Not reported

Completed Area Name: PROJECT WIDE
Completed Sub Area Name: Not reported
Completed Document Type: Financial Assurance Documentation
Completed Date: 05/06/2015
Comments: Review of the financial assurance cost estimate and mechanism were completed and found to be satisfactory.

Completed Area Name: PROJECT WIDE
Completed Sub Area Name: Not reported
Completed Document Type: Risk Assessment Report
Completed Date: 12/28/2001
Comments: No increased health risk posed by the Site under current conditions. However, there are areas onsite where soils deeper than one foot have arsenic concentrations above health-based action standards.

Completed Area Name: PROJECT WIDE
Completed Sub Area Name: Not reported
Completed Document Type: Technical Report
Completed Date: 05/10/2004
Comments: The Soil Management Plan (as well as the enclosed Health and Safety Plan) provide the soil management guidelines that will minimize the threat to human health and the environment should future earthwork activities disturb impacted soils at the site.

Completed Area Name: PROJECT WIDE
Completed Sub Area Name: Not reported
Completed Document Type: Community Profile
Completed Date: 08/13/2003
Comments: Not reported

Completed Area Name: PROJECT WIDE
Completed Sub Area Name: Not reported
Completed Document Type: Phase 1
Completed Date: 11/20/2000
Comments: Not reported

Completed Area Name: PROJECT WIDE

INTEL FREEDOM CIRCLE (Continued) **S105557580**

Completed Sub Area Name: Not reported
Completed Document Type: Operations and Maintenance Report
Completed Date: 01/18/2006
Comments: No problems observed on Parcels 1 and 2. The report provides a description of the emergency sewer line repair for Parcel 3 that occured the end of November 2005.

Completed Area Name: PROJECT WIDE
Completed Sub Area Name: Not reported
Completed Document Type: Fact Sheets
Completed Date: 08/22/2003
Comments: Not reported

Completed Area Name: PROJECT WIDE
Completed Sub Area Name: Not reported
Completed Document Type: Operations and Maintenance Report
Completed Date: 01/17/2007
Comments: Report described activities at the site over the past year.

Completed Area Name: PROJECT WIDE
Completed Sub Area Name: Not reported
Completed Document Type: Operations and Maintenance Report
Completed Date: 02/04/2008
Comments: DTSC has no comments.

Completed Area Name: PROJECT WIDE
Completed Sub Area Name: Not reported
Completed Document Type: Public Notice
Completed Date: 05/25/2010
Comments: The 5-yr review completion public notice was published in San Jose Mercury News 5/25/2010

Completed Area Name: PROJECT WIDE
Completed Sub Area Name: Not reported
Completed Document Type: Operations and Maintenance Report
Completed Date: 03/13/2009
Comments: Not reported

Completed Area Name: PROJECT WIDE
Completed Sub Area Name: Not reported
Completed Document Type: Operations and Maintenance Report
Completed Date: 04/29/2010
Comments: Not reported

Completed Area Name: PROJECT WIDE
Completed Sub Area Name: Not reported
Completed Document Type: Public Notice
Completed Date: 05/27/2010
Comments: Not reported

Completed Area Name: PROJECT WIDE
Completed Sub Area Name: Not reported
Completed Document Type: 5 Year Review Reports
Completed Date: 10/28/2014
Comments: Not reported

Completed Area Name: PROJECT WIDE

INTEL FREEDOM CIRCLE (Continued) **S105557580**

Completed Sub Area Name: Not reported
Completed Document Type: Operations and Maintenance Report
Completed Date: 03/04/2011
Comments: Not reported

Completed Area Name: PROJECT WIDE
Completed Sub Area Name: Not reported
Completed Document Type: Site Inspections/Visit (Non LUR)
Completed Date: 05/11/2005
Comments: Not reported

Completed Area Name: PROJECT WIDE
Completed Sub Area Name: Not reported
Completed Document Type: Land Use Restriction - Site Inspection/Visit
Completed Date: 08/11/2006
Comments: Not reported

Completed Area Name: PROJECT WIDE
Completed Sub Area Name: Not reported
Completed Document Type: Certification
Completed Date: 07/27/2004
Comments: A clean soil / gravel cap with a minimum thickness of 1 foot exists over the impacted soil on Parcels 1 and 2. An asphalt parking lot and single-story building exist over impacted soil on Parcel 3. This alternative allowed for the lowest short-term risk and provided high long-term protection by preventing direct exposure to impacted soil. The Department has determined that all appropriate removal/remedial actions have been completed and that all acceptable engineering practices were implemented; however, the site requires ongoing operation and maintenance (O&M) and monitoring efforts.

Completed Area Name: PROJECT WIDE
Completed Sub Area Name: Not reported
Completed Document Type: Voluntary Cleanup Agreement
Completed Date: 11/20/2000
Comments: Intel Corporation entered into the VCA for DTSC to oversee site characterization and remediation activities.

Completed Area Name: PROJECT WIDE
Completed Sub Area Name: Not reported
Completed Document Type: Operation & Maintenance Order/Agreement
Completed Date: 06/14/2004
Comments: Required operation and maintenance activities for the Cap include (1) annual inspection of the Cap for breaches, holes, and gaps that may result in exposure to soils at or greater than one foot below the existing ground surface; and (2) provisions to repair any significant breaches, holes and gaps to be made immediately.

Completed Area Name: PROJECT WIDE
Completed Sub Area Name: Not reported
Completed Document Type: Land Use Restriction
Completed Date: 07/22/2004
Comments: Recorded Deed Restriction restricting property use for commercial/industrial enterprises only.

Completed Area Name: PROJECT WIDE
Completed Sub Area Name: Not reported

INTEL FREEDOM CIRCLE (Continued) **S105557580**

Completed Document Type: CEQA - Notice of Exemption
Completed Date: 09/30/2003
Comments: The Notice of Exemption concludes that the remedial action will not have a significant effect on the environment because no additional fieldwork will be required in order to implement the currently proposed remedy, groundwater has not been impacted from soil contaminants at the Site, and the Final Health-Based Risk Assessment indicates that no significant risks are present under current Site use provided the cap is maintained.

Completed Area Name: PROJECT WIDE
Completed Sub Area Name: Not reported
Completed Document Type: Land Use Restriction - Site Inspection/Visit
Completed Date: 11/06/2007
Comments: Holes and buckling asphalt were observed in the parking lot.

Completed Area Name: PROJECT WIDE
Completed Sub Area Name: Not reported
Completed Document Type: Voluntary Cleanup Consultation
Completed Date: 05/26/2006
Comments: Not reported

Completed Area Name: PROJECT WIDE
Completed Sub Area Name: Not reported
Completed Document Type: Land Use Restriction - Site Inspection/Visit
Completed Date: 02/09/2009
Comments: The gravel-covered portion of the cap on Parcels 1 and 2 appeared to be in good condition; Minor wear of the concrete surfaces was observed in Parcel 3. However, major cracks were observed near a storm drain in parking lot south of the Pedro s Restaurant.

Completed Area Name: PROJECT WIDE
Completed Sub Area Name: Not reported
Completed Document Type: Land Use Restriction - Site Inspection/Visit
Completed Date: 04/14/2010
Comments: The gravel-covered portion of the cap on Parcels 1 and 2 appeared in good condition. Numerous asphaalt cracks were observed around the storm drain south of Pedro's Restaurant of Parcel 3. Intel was required to repair by 6/30/2010

Completed Area Name: PROJECT WIDE
Completed Sub Area Name: Not reported
Completed Document Type: Annual Oversight Cost Estimate
Completed Date: 10/27/2009
Comments: Not reported

Completed Area Name: PROJECT WIDE
Completed Sub Area Name: Not reported
Completed Document Type: * Land Use Restriction Monitoring Report
Completed Date: 03/05/2012
Comments: DTSC conducted its annual site visit to check the condition of the cap over contaminated soil and to verify compliance with the Land Use Covenant. Numerous cracks were observed in Parcel 3. However, Intel is collecting soil samples for arsenic analysis on Parcel 3 for the purpose of better defining the area requiring asphalt maintenance. DTSC will make a determination on Parcel 3 after the sampling results are evaluated. No activities prohibited by the Land Use Covenant were

INTEL FREEDOM CIRCLE (Continued) **S105557580**

observed.

Completed Area Name: PROJECT WIDE
Completed Sub Area Name: Not reported
Completed Document Type: Letter - Demand
Completed Date: 07/24/2012
Comments: Demand letter #1

Completed Area Name: PROJECT WIDE
Completed Sub Area Name: Not reported
Completed Document Type: Annual Oversight Cost Estimate
Completed Date: 12/14/2011
Comments: Not reported

Completed Area Name: PROJECT WIDE
Completed Sub Area Name: Not reported
Completed Document Type: Annual Oversight Cost Estimate
Completed Date: 10/12/2012
Comments: Not reported

Completed Area Name: PROJECT WIDE
Completed Sub Area Name: Not reported
Completed Document Type: Annual Oversight Cost Estimate
Completed Date: 10/04/2013
Comments: Not reported

Completed Area Name: PROJECT WIDE
Completed Sub Area Name: Not reported
Completed Document Type: Annual Oversight Cost Estimate
Completed Date: 10/17/2014
Comments: Not reported

Completed Area Name: PROJECT WIDE
Completed Sub Area Name: Not reported
Completed Document Type: Annual Oversight Cost Estimate
Completed Date: 10/21/2015
Comments: Not reported

Completed Area Name: PROJECT WIDE
Completed Sub Area Name: Not reported
Completed Document Type: Annual Oversight Cost Estimate
Completed Date: 10/11/2016
Comments: Not reported

Completed Area Name: PROJECT WIDE
Completed Sub Area Name: Not reported
Completed Document Type: Annual Oversight Cost Estimate
Completed Date: 10/05/2017
Comments: Not reported

Completed Area Name: PROJECT WIDE
Completed Sub Area Name: Not reported
Completed Document Type: Correspondence
Completed Date: 07/09/2015
Comments: Not reported

Completed Area Name: PROJECT WIDE

INTEL FREEDOM CIRCLE (Continued) **S105557580**

Completed Sub Area Name: Not reported
Completed Document Type: Correspondence
Completed Date: 08/07/2015
Comments: Not reported

Completed Area Name: PROJECT WIDE
Completed Sub Area Name: Not reported
Completed Document Type: Correspondence
Completed Date: 12/23/2014
Comments: Not reported

Completed Area Name: PROJECT WIDE
Completed Sub Area Name: Not reported
Completed Document Type: Correspondence
Completed Date: 08/24/2015
Comments: Not reported

Completed Area Name: PROJECT WIDE
Completed Sub Area Name: Not reported
Completed Document Type: Correspondence
Completed Date: 07/09/2015
Comments: Not reported

Completed Area Name: PROJECT WIDE
Completed Sub Area Name: Not reported
Completed Document Type: Correspondence
Completed Date: 02/25/2016
Comments: Not reported

Completed Area Name: PROJECT WIDE
Completed Sub Area Name: Not reported
Completed Document Type: Correspondence
Completed Date: 06/26/2017
Comments: DTSC response to inquiry from Peter Morris, WEST Environmental, regarding current Operation and Maintenance Agreement, and possible future development of Site.

Future Area Name: PROJECT WIDE
Future Sub Area Name: Not reported
Future Document Type: 5 Year Review Reports
Future Due Date: 2019
Schedule Area Name: PROJECT WIDE
Schedule Sub Area Name: Not reported
Schedule Document Type: Operations and Maintenance Report
Schedule Due Date: 05/30/2019
Schedule Revised Date: 09/03/2019

DEED:
Envirostor ID: 43010028
Area: PROJECT WIDE
Sub Area: Not reported
Site Type: VOLUNTARY CLEANUP
Status: CERTIFIED / OPERATION & MAINTENANCE
Agency: Not reported
Covenant Uploaded: Not reported
Deed Date(s): 07/22/2004
File Name: Envirostor Land Use Restrictions

48 SSE 1/2-1 0.827 mi. 4364 ft. | **ALPHA METALS, INC.. LEONARD CT.**
3401 LEONARD CT
SANTA CLARA, CA 95054 | **CA ENVIROSTOR** | **S103654046**
N/A

Relative: Higher

Actual: 31 ft.

ENVIROSTOR:

Facility ID:	71003169
Status:	Inactive - Needs Evaluation
Status Date:	Not reported
Site Code:	Not reported
Site Type:	Tiered Permit
Site Type Detailed:	Tiered Permit
Acres:	Not reported
NPL:	NO
Regulatory Agencies:	NONE SPECIFIED
Lead Agency:	NONE SPECIFIED
Program Manager:	Not reported
Supervisor:	Not reported
Division Branch:	Cleanup Berkeley
Assembly:	25
Senate:	10
Special Program:	Not reported
Restricted Use:	NO
Site Mgmt Req:	NONE SPECIFIED
Funding:	Not reported
Latitude:	37.38196
Longitude:	-121.9552
APN:	NONE SPECIFIED
Past Use:	NONE SPECIFIED
Potential COC:	NONE SPECIFIED
Confirmed COC:	NONE SPECIFIED
Potential Description:	NONE SPECIFIED
Alias Name:	CAD983649187
Alias Type:	EPA Identification Number
Alias Name:	71003169
Alias Type:	Envirostor ID Number

Completed Info:

Completed Area Name:	Not reported
Completed Sub Area Name:	Not reported
Completed Document Type:	Not reported
Completed Date:	Not reported
Comments:	Not reported
Future Area Name:	Not reported
Future Sub Area Name:	Not reported
Future Document Type:	Not reported
Future Due Date:	Not reported
Schedule Area Name:	Not reported
Schedule Sub Area Name:	Not reported
Schedule Document Type:	Not reported
Schedule Due Date:	Not reported
Schedule Revised Date:	Not reported

49 ENE 1/2-1 0.856 mi. 4522 ft. | **DON CALLEJON SCHOOL**
LICKMILL BLVD. / RIVER PARKWAY
SANTA CLARA, CA 95051 | **CA ENVIROSTOR**
CA SCH
CA CERS | **S118756953**
N/A

Relative: Lower

Actual: 18 ft.

ENVIROSTOR:

Facility ID:	43070027
Status:	No Action Required
Status Date:	01/03/2005
Site Code:	204145
Site Type:	School Investigation
Site Type Detailed:	School
Acres:	13
NPL:	NO
Regulatory Agencies:	DTSC
Lead Agency:	DTSC
Program Manager:	Shahir Haddad
Supervisor:	Shahir Haddad
Division Branch:	Northern California Schools & Santa Susana
Assembly:	25
Senate:	10
Special Program:	Not reported
Restricted Use:	NO
Site Mgmt Req:	NONE SPECIFIED
Funding:	School District
Latitude:	37.39875
Longitude:	-121.9466
APN:	NONE SPECIFIED
Past Use:	* AGRICULTURAL SERVICES
Potential COC:	NONE SPECIFIED No Contaminants found
Confirmed COC:	NONE SPECIFIED
Potential Description:	NMA
Alias Name:	SANTA CLARA USD-PRPSD DON CALLEJON SCL
Alias Type:	Alternate Name
Alias Name:	204145
Alias Type:	Project Code (Site Code)
Alias Name:	43070027
Alias Type:	Envirostor ID Number

Completed Info:

Completed Area Name:	PROJECT WIDE
Completed Sub Area Name:	Not reported
Completed Document Type:	Phase 1
Completed Date:	12/16/2004
Comments:	Not reported
Completed Area Name:	PROJECT WIDE
Completed Sub Area Name:	Not reported
Completed Document Type:	Site Inspections/Visit (Non LUR)
Completed Date:	12/08/2004
Comments:	Not reported
Completed Area Name:	PROJECT WIDE
Completed Sub Area Name:	Not reported
Completed Document Type:	Cost Recovery Closeout Memo
Completed Date:	01/03/2005
Comments:	Not reported
Future Area Name:	Not reported

DON CALLEJON SCHOOL (Continued) **S118756953**

Future Sub Area Name:	Not reported
Future Document Type:	Not reported
Future Due Date:	Not reported
Schedule Area Name:	Not reported
Schedule Sub Area Name:	Not reported
Schedule Document Type:	Not reported
Schedule Due Date:	Not reported
Schedule Revised Date:	Not reported

SCH:

Facility ID:	43070027
Site Type:	School Investigation
Site Type Detail:	School
Site Mgmt. Req.:	NONE SPECIFIED
Acres:	13
National Priorities List:	NO
Cleanup Oversight Agencies:	DTSC
Lead Agency:	DTSC
Lead Agency Description:	* DTSC
Project Manager:	Shahir Haddad
Supervisor:	Shahir Haddad
Division Branch:	Northern California Schools & Santa Susana
Site Code:	204145
Assembly:	25
Senate:	10
Special Program Status:	Not reported
Status:	No Action Required
Status Date:	01/03/2005
Restricted Use:	NO
Funding:	School District
Latitude:	37.39875
Longitude:	-121.9466
APN:	NONE SPECIFIED
Past Use:	* AGRICULTURAL SERVICES
Potential COC:	NONE SPECIFIED, No Contaminants found
Confirmed COC:	NONE SPECIFIED
Potential Description:	NMA
Alias Name:	SANTA CLARA USD-PRPSD DON CALLEJON SCL
Alias Type:	Alternate Name
Alias Name:	204145
Alias Type:	Project Code (Site Code)
Alias Name:	43070027
Alias Type:	Envirostor ID Number

Completed Info:

Completed Area Name:	PROJECT WIDE
Completed Sub Area Name:	Not reported
Completed Document Type:	Phase 1
Completed Date:	12/16/2004
Comments:	Not reported

Completed Area Name:	PROJECT WIDE
Completed Sub Area Name:	Not reported
Completed Document Type:	Site Inspections/Visit (Non LUR)
Completed Date:	12/08/2004
Comments:	Not reported

DON CALLEJON SCHOOL (Continued) **S118756953**

Completed Area Name: PROJECT WIDE
Completed Sub Area Name: Not reported
Completed Document Type: Cost Recovery Closeout Memo
Completed Date: 01/03/2005
Comments: Not reported

Future Area Name: Not reported
Future Sub Area Name: Not reported
Future Document Type: Not reported
Future Due Date: Not reported
Schedule Area Name: Not reported
Schedule Sub Area Name: Not reported
Schedule Document Type: Not reported
Schedule Due Date: Not reported
Schedule Revised Date: Not reported

CERS TANKS:
Site ID: 371018
CERS ID: 43070027
CERS Description: School Investigation

Affiliation:
Affiliation Type Desc: Supervisor
Entity Name: SHAHIR HADDAD
Entity Title: Not reported
Affiliation Address: Not reported
Affiliation City: Not reported
Affiliation State: Not reported
Affiliation Country: Not reported
Affiliation Zip: Not reported
Affiliation Phone: Not reported

Affiliation Type Desc: Lead Project Manager
Entity Name: SHAHIR HADDAD
Entity Title: Not reported
Affiliation Address: Not reported
Affiliation City: CYPRESS
Affiliation State: CA
Affiliation Country: Not reported
Affiliation Zip: Not reported
Affiliation Phone: Not reported

K50 **PITTSBURGH-DES MOINES** **CA RESPONSE** **S104571589**
SSE **3500 BASSETT** **CA ENVIROSTOR** **N/A**
1/2-1 **SANTA CLARA, CA 95052** **CA HIST CORTESE**
0.888 mi.
4691 ft. **Site 1 of 2 in cluster K**

Relative:
Higher

Actual:
31 ft.

RESPONSE:
Facility ID: 43340056
Site Type: State Response
Site Type Detail: State Response or NPL
Acres: 31
National Priorities List: NO
Cleanup Oversight Agencies: RWQCB 2 - San Francisco Bay
Lead Agency Description: RWQCB 2 - San Francisco Bay
Project Manager: Claude Jemison

PITTSBURGH-DES MOINES (Continued) **S104571589**

Supervisor:	Mark Piros
Division Branch:	Cleanup Berkeley
Site Code:	Not reported
Site Mgmt. Req.:	NONE SPECIFIED
Assembly:	25
Senate:	10
Special Program Status:	Not reported
Status:	Certified
Status Date:	01/01/1982
Restricted Use:	NO
Funding:	Responsible Party
Latitude:	37.38176
Longitude:	-121.9532
APN:	104-15-105, 104-15-109
Past Use:	MANUFACTURING - METAL
Potential COC :	* HALOGENATED SOLVENTS * HYDROCARBON SOLVENTS * Sludge - Paint * UNSPECIFIED OIL CONTAINING WASTE * WASTE OIL & MIXED OIL Lead
Confirmed COC:	NONE SPECIFIED
Potential Description:	SOIL
Alias Name:	AIR PRODUCTS AND CHEMCIALS
Alias Type:	Alternate Name
Alias Name:	PDM
Alias Type:	Alternate Name
Alias Name:	PITTSBURGH-DES MOINES STEEL
Alias Type:	Alternate Name
Alias Name:	104-15-105
Alias Type:	APN
Alias Name:	104-15-109
Alias Type:	APN
Alias Name:	110033611571
Alias Type:	EPA (FRS #)
Alias Name:	43340056
Alias Type:	Envirostor ID Number

Completed Info:

Completed Area Name:	PROJECT WIDE
Completed Sub Area Name:	Not reported
Completed Document Type:	Removal Action Completion Report
Completed Date:	10/31/1983
Comments:	Not reported

Completed Area Name:	PROJECT WIDE
Completed Sub Area Name:	Not reported
Completed Document Type:	Site Screening
Completed Date:	01/16/1987
Comments:	Completed Site Screening. In April 1982, soil samples found lead up to 258,000 parts per million (ppm), zinc up to 760 ppm and chromium up to 1100 ppm.

Completed Area Name:	PROJECT WIDE
Completed Sub Area Name:	Not reported
Completed Document Type:	Certification
Completed Date:	10/31/1983
Comments:	Completed RA. Certified Site. Approximately 779 cubic yards of contaminated soil from different areas on the site was removed. All soil covering the underground gasoline storage tank was removed and all spilled gasoline was removed.

PITTSBURGH-DES MOINES (Continued) **S104571589**

Completed Area Name: PROJECT WIDE
Completed Sub Area Name: Not reported
Completed Document Type: * Discovery
Completed Date: 09/30/1981
Comments: Not reported

Future Area Name: Not reported
Future Sub Area Name: Not reported
Future Document Type: Not reported
Future Due Date: Not reported
Schedule Area Name: Not reported
Schedule Sub Area Name: Not reported
Schedule Document Type: Not reported
Schedule Due Date: Not reported
Schedule Revised Date: Not reported

ENVIROSTOR:
Facility ID: 43340056
Status: Certified
Status Date: 01/01/1982
Site Code: Not reported
Site Type: State Response
Site Type Detailed: State Response or NPL
Acres: 31
NPL: NO
Regulatory Agencies: RWQCB 2 - San Francisco Bay
Lead Agency: RWQCB 2 - San Francisco Bay
Program Manager: Claude Jemison
Supervisor: Mark Piros
Division Branch: Cleanup Berkeley
Assembly: 25
Senate: 10
Special Program: Not reported
Restricted Use: NO
Site Mgmt Req: NONE SPECIFIED
Funding: Responsible Party
Latitude: 37.38176
Longitude: -121.9532
APN: 104-15-105, 104-15-109
Past Use: MANUFACTURING - METAL
Potential COC: * HALOGENATED SOLVENTS * HYDROCARBON SOLVENTS * Sludge - Paint * UNSPECIFIED OIL CONTAINING WASTE * WASTE OIL & MIXED OIL Lead
Confirmed COC: NONE SPECIFIED
Potential Description: SOIL
Alias Name: AIR PRODUCTS AND CHEMCIALS
Alias Type: Alternate Name
Alias Name: PDM
Alias Type: Alternate Name
Alias Name: PITTSBURGH-DES MOINES STEEL
Alias Type: Alternate Name
Alias Name: 104-15-105
Alias Type: APN
Alias Name: 104-15-109
Alias Type: APN
Alias Name: 110033611571
Alias Type: EPA (FRS #)
Alias Name: 43340056

PITTSBURGH-DES MOINES (Continued) **S104571589**

Alias Type: Envirostor ID Number

Completed Info:

Completed Area Name: PROJECT WIDE
Completed Sub Area Name: Not reported
Completed Document Type: Removal Action Completion Report
Completed Date: 10/31/1983
Comments: Not reported

Completed Area Name: PROJECT WIDE
Completed Sub Area Name: Not reported
Completed Document Type: Site Screening
Completed Date: 01/16/1987
Comments: Completed Site Screening. In April 1982, soil samples found lead up to 258,000 parts per million (ppm), zinc up to 760 ppm and chromium up to 1100 ppm.

Completed Area Name: PROJECT WIDE
Completed Sub Area Name: Not reported
Completed Document Type: Certification
Completed Date: 10/31/1983
Comments: Completed RA. Certified Site. Approximately 779 cubic yards of contaminated soil from different areas on the site was removed. All soil covering the underground gasoline storage tank was removed and all spilled gasoline was removed.

Completed Area Name: PROJECT WIDE
Completed Sub Area Name: Not reported
Completed Document Type: * Discovery
Completed Date: 09/30/1981
Comments: Not reported

Future Area Name: Not reported
Future Sub Area Name: Not reported
Future Document Type: Not reported
Future Due Date: Not reported
Schedule Area Name: Not reported
Schedule Sub Area Name: Not reported
Schedule Document Type: Not reported
Schedule Due Date: Not reported
Schedule Revised Date: Not reported

HIST CORTESE:

Region: CORTESE
Facility County Code: 43
Reg By: CALSI
Reg Id: 43340056

K51 SSE 1/2-1 0.888 mi. 4691 ft. | **PITTSBURGH-DES MOINES 3500 BASSETT ST SANTA CLARA, CA 95054** | **CA HIST Cal-Sites** | **S101482322 N/A**

Site 2 of 2 in cluster K

Relative: Higher

Actual: 31 ft.

Calsite:

Region:	BERKELEY
Facility ID:	43340056
Facility Type:	RP
Type:	RESPONSIBLE PARTY
Branch:	NC
Branch Name:	NORTH COAST
File Name:	Not reported
State Senate District:	01011982
Status:	CERTIFIED AS HAVING BEEN REMEDIED SATISFACTORILY UNDER DTSC OVERSIGHT
Status Name:	CERTIFIED
Lead Agency:	N/A
NPL:	Not reported
SIC Code:	34
SIC Name:	MANU - FABRICATED METAL PRODUCTS
Access:	Controlled
Cortese:	Not reported
Hazardous Ranking Score:	Not reported
Date Site Hazard Ranked:	Not reported
Groundwater Contamination:	Not reported
Staff Member Responsible for Site:	CJEMISON
Supervisor Responsible for Site:	Not reported
Region Water Control Board:	SF
Region Water Control Board Name:	SAN FRANCISCO BAY
Lat/Long Direction:	Not reported
Lat/Long (dms):	0 0 0 / 0 0 0
Lat/long Method:	Not reported
Lat/Long Description:	Not reported
State Assembly District Code:	22
State Senate District Code:	13
Facility ID:	43340056
Activity:	DISC
Activity Name:	DISCOVERY
AWP Code:	Not reported
Proposed Budget:	0
AWP Completion Date:	Not reported
Revised Due Date:	Not reported
Comments Date:	09301981
Est Person-Yrs to complete:	0
Estimated Size:	Not reported
Request to Delete Activity:	Not reported
Activity Status:	CERT
Definition of Status:	CERTIFIED
Liquids Removed (Gals):	0
Liquids Treated (Gals):	0
Action Included Capping:	Not reported
Well Decommissioned:	Not reported
Action Included Fencing:	Not reported
Removal Action Certification:	Not reported
Activity Comments:	Not reported
For Commercial Reuse:	0
For Industrial Reuse:	0
For Residential Reuse:	0

PITTSBURGH-DES MOINES (Continued) **S101482322**

Unknown Type:	0
Facility ID:	43340056
Activity:	CERT
Activity Name:	CERTIFICATION
AWP Code:	Not reported
Proposed Budget:	0
AWP Completion Date:	Not reported
Revised Due Date:	Not reported
Comments Date:	10311983
Est Person-Yrs to complete:	0
Estimated Size:	Not reported
Request to Delete Activity:	Not reported
Activity Status:	CERT
Definition of Status:	CERTIFIED
Liquids Removed (Gals):	0
Liquids Treated (Gals):	0
Action Included Capping:	Not reported
Well Decommissioned:	Not reported
Action Included Fencing:	Not reported
Removal Action Certification:	Not reported
Activity Comments:	Not reported
For Commercial Reuse:	0
For Industrial Reuse:	0
For Residential Reuse:	0
Unknown Type:	0
Facility ID:	43340056
Activity:	SS
Activity Name:	SITE SCREENING
AWP Code:	Not reported
Proposed Budget:	0
AWP Completion Date:	Not reported
Revised Due Date:	Not reported
Comments Date:	01161987
Est Person-Yrs to complete:	0
Estimated Size:	Not reported
Request to Delete Activity:	Not reported
Activity Status:	CERT
Definition of Status:	CERTIFIED
Liquids Removed (Gals):	0
Liquids Treated (Gals):	0
Action Included Capping:	Not reported
Well Decommissioned:	Not reported
Action Included Fencing:	Not reported
Removal Action Certification:	Not reported
Activity Comments:	Not reported
For Commercial Reuse:	0
For Industrial Reuse:	0
For Residential Reuse:	0
Unknown Type:	0
Facility ID:	43340056
Activity:	RA
Activity Name:	REMOVAL ACTION
AWP Code:	SOIL
Proposed Budget:	0
AWP Completion Date:	Not reported
Revised Due Date:	Not reported
Comments Date:	10311983

PITTSBURGH-DES MOINES (Continued) **S101482322**

Est Person-Yrs to complete:	0
Estimated Size:	Not reported
Request to Delete Activity:	Not reported
Activity Status:	CERT
Definition of Status:	CERTIFIED
Liquids Removed (Gals):	779
Liquids Treated (Gals):	0
Action Included Capping:	Not reported
Well Decommissioned:	Not reported
Action Included Fencing:	Not reported
Removal Action Certification:	N
Activity Comments:	Not reported
For Commercial Reuse:	0
For Industrial Reuse:	0
For Residential Reuse:	0
Unknown Type:	0
Alternate Address:	3500 BASSETT AVENUE
Alternate City,St,Zip:	SANTA CLARA, CA 95052
Alternate Address:	3500 BASSETT ST
Alternate City,St,Zip:	SANTA CLARA, CA 95054
Background Info:	Pittsburgh-Des Moines Steel (PDM) was a 31 acre steel fabrication plant from 1946-1976. Operations at the plant included welding, cutting, shot-peening and painting of steel girdes. The site was sold to Air Products and Chemicals, Inc. and in 1976 leased back. From 1976 to 1982 the fabrication plant was used as a steel warehouse. Air Products and Chemicals, Inc. had a spray-painting facility on site from 1976 to 1982. Prior to 1976, on site waste storage areas did not have secondary containment. Soil contamination occurred because of drums of lead-based paint that were spilled and leakage from an underground gasoline tank. Wastes on site included lead-based paints, metals left from steel fabrication, chemicals associated with petroleum and low levels of polychlorinated biphenyls (PCBs). PDM Steel uses the property as a service center (storage and distribution of materials).
Comments Date:	01161987
Comments:	Completed Site Screening. In April 1982, soil samples found
Comments Date:	01161987
Comments:	lead up to 258,000 parts per million (ppm), zinc up to 760 ppm
Comments Date:	01161987
Comments:	and chromium up to 1100 ppm.
Comments Date:	10311983
Comments:	Completed RA. Certified Site. Approximately 779 cubic yards of
Comments Date:	10311983
Comments:	contaminated soil from different areas on the site was removed.
Comments Date:	10311983
Comments:	All soil covering the underground gasoline storage tank was
Comments Date:	10311983
Comments:	removed and all spilled gasoline was removed.
ID Name:	Not reported
ID Value:	Not reported
Alternate Name:	PITTSBURGH-DES MOINES STEEL
Alternate Name:	PITTSBURGH-DES MOINES
Alternate Name:	AIR PRODUCTS AND CHEMCIALS
Alternate Name:	PDM
Alternate Name:	Not reported
Special Programs Code:	Not reported

PITTSBURGH-DES MOINES (Continued) **S101482322**

Special Programs Name: Not reported

52
SE
1/2-1
0.895 mi.
4728 ft.

TYCO PRINTED CIRCUIT GRP. - SANTA CLARA
3510 BASSETT STREET
SANTA CLARA, CA 95054

CA ENVIROSTOR **S104564845**
N/A

Relative:
Higher

Actual:
33 ft.

ENVIROSTOR:

Facility ID:	71003573
Status:	Inactive - Needs Evaluation
Status Date:	01/07/2004
Site Code:	Not reported
Site Type:	Tiered Permit
Site Type Detailed:	Tiered Permit
Acres:	Not reported
NPL:	NO
Regulatory Agencies:	NONE SPECIFIED
Lead Agency:	NONE SPECIFIED
Program Manager:	Not reported
Supervisor:	Not reported
Division Branch:	Cleanup Berkeley
Assembly:	25
Senate:	10
Special Program:	Not reported
Restricted Use:	NO
Site Mgmt Req:	NONE SPECIFIED
Funding:	Not reported
Latitude:	37.38288
Longitude:	-121.9510
APN:	NONE SPECIFIED
Past Use:	NONE SPECIFIED
Potential COC:	NONE SPECIFIED
Confirmed COC:	NONE SPECIFIED
Potential Description:	NONE SPECIFIED
Alias Name:	CA0000381269
Alias Type:	EPA Identification Number
Alias Name:	71003573
Alias Type:	Envirostor ID Number

Completed Info:

Completed Area Name:	PROJECT WIDE
Completed Sub Area Name:	Not reported
Completed Document Type:	Phase I Verification
Completed Date:	01/07/2004
Comments:	Inspection report sent on 1/7/2004
Completed Area Name:	PROJECT WIDE
Completed Sub Area Name:	Not reported
Completed Document Type:	Phase 1
Completed Date:	01/07/2004
Comments:	Not reported
Future Area Name:	Not reported
Future Sub Area Name:	Not reported
Future Document Type:	Not reported
Future Due Date:	Not reported
Schedule Area Name:	Not reported

TYCO PRINTED CIRCUIT GRP. - SANTA CLARA (Continued) **S104564845**

Schedule Sub Area Name: Not reported
Schedule Document Type: Not reported
Schedule Due Date: Not reported
Schedule Revised Date: Not reported

L53 **PENINSULA COATING SERVICES, INC.** **CA ENVIROSTOR** **S110494144**
SE **809 ALDO AVENUE #104** **N/A**
1/2-1 **SANTA CLARA, CA 95054**
0.916 mi.
4839 ft. **Site 1 of 4 in cluster L**

Relative:
Higher

Actual:
30 ft.

ENVIROSTOR:
Facility ID: 71003187
Status: Inactive - Needs Evaluation
Status Date: Not reported
Site Code: Not reported
Site Type: Tiered Permit
Site Type Detailed: Tiered Permit
Acres: Not reported
NPL: NO
Regulatory Agencies: NONE SPECIFIED
Lead Agency: NONE SPECIFIED
Program Manager: Not reported
Supervisor: Not reported
Division Branch: Cleanup Berkeley
Assembly: Not reported
Senate: Not reported
Special Program: Not reported
Restricted Use: NO
Site Mgmt Req: NONE SPECIFIED
Funding: Not reported
Latitude: 37.38424
Longitude: -121.9489
APN: NONE SPECIFIED
Past Use: NONE SPECIFIED
Potential COC: NONE SPECIFIED
Confirmed COC: NONE SPECIFIED
Potential Description: NONE SPECIFIED
Alias Name: CAD983670894
Alias Type: EPA Identification Number
Alias Name: 71003187
Alias Type: Envirostor ID Number

Completed Info:
Completed Area Name: Not reported
Completed Sub Area Name: Not reported
Completed Document Type: Not reported
Completed Date: Not reported
Comments: Not reported

Future Area Name: Not reported
Future Sub Area Name: Not reported
Future Document Type: Not reported
Future Due Date: Not reported
Schedule Area Name: Not reported
Schedule Sub Area Name: Not reported
Schedule Document Type: Not reported
Schedule Due Date: Not reported

PENINSULA COATING SERVICES, INC. (Continued) **S110494144**

Schedule Revised Date: Not reported

L54
SE
1/2-1
0.916 mi.
4839 ft.

HARBOR ELECTRONICS, INC.
807 ALDO AVENUE #102
SANTA CLARA, CA 95054

CA ENVIROSTOR **S110493890**
N/A

Site 2 of 4 in cluster L

Relative:
Higher

Actual:
30 ft.

ENVIROSTOR:

Facility ID:	71003094
Status:	Inactive - Needs Evaluation
Status Date:	Not reported
Site Code:	Not reported
Site Type:	Tiered Permit
Site Type Detailed:	Tiered Permit
Acres:	Not reported
NPL:	NO
Regulatory Agencies:	NONE SPECIFIED
Lead Agency:	NONE SPECIFIED
Program Manager:	Not reported
Supervisor:	Not reported
Division Branch:	Cleanup Berkeley
Assembly:	Not reported
Senate:	Not reported
Special Program:	Not reported
Restricted Use:	NO
Site Mgmt Req:	NONE SPECIFIED
Funding:	Not reported
Latitude:	37.38490
Longitude:	-121.9489
APN:	NONE SPECIFIED
Past Use:	NONE SPECIFIED
Potential COC:	NONE SPECIFIED
Confirmed COC:	NONE SPECIFIED
Potential Description:	NONE SPECIFIED
Alias Name:	CAD982503179
Alias Type:	EPA Identification Number
Alias Name:	110002834773
Alias Type:	EPA (FRS #)
Alias Name:	71003094
Alias Type:	Envirostor ID Number

Completed Info:

Completed Area Name:	PROJECT WIDE
Completed Sub Area Name:	Not reported
Completed Document Type:	Phase 1
Completed Date:	03/10/2016
Comments:	Not reported
Future Area Name:	Not reported
Future Sub Area Name:	Not reported
Future Document Type:	Not reported
Future Due Date:	Not reported
Schedule Area Name:	Not reported
Schedule Sub Area Name:	Not reported
Schedule Document Type:	Not reported
Schedule Due Date:	Not reported
Schedule Revised Date:	Not reported

L55 SE 1/2-1 0.916 mi. 4839 ft. | **EVENSTAR**
809 ALDO AVENUE #101
SANTA CLARA, CA 95054
Site 3 of 4 in cluster L | **CA ENVIROSTOR** | **S110493833**
N/A

Relative: Higher
Actual: 30 ft.

ENVIROSTOR:

Facility ID:	71003054
Status:	Inactive - Needs Evaluation
Status Date:	Not reported
Site Code:	Not reported
Site Type:	Tiered Permit
Site Type Detailed:	Tiered Permit
Acres:	Not reported
NPL:	NO
Regulatory Agencies:	NONE SPECIFIED
Lead Agency:	NONE SPECIFIED
Program Manager:	Not reported
Supervisor:	Not reported
Division Branch:	Cleanup Berkeley
Assembly:	Not reported
Senate:	Not reported
Special Program:	Not reported
Restricted Use:	NO
Site Mgmt Req:	NONE SPECIFIED
Funding:	Not reported
Latitude:	37.38424
Longitude:	-121.9489
APN:	NONE SPECIFIED
Past Use:	NONE SPECIFIED
Potential COC:	NONE SPECIFIED
Confirmed COC:	NONE SPECIFIED
Potential Description:	NONE SPECIFIED
Alias Name:	CAD982465098
Alias Type:	EPA Identification Number
Alias Name:	110000770871
Alias Type:	EPA (FRS #)
Alias Name:	71003054
Alias Type:	Envirostor ID Number

Completed Info:

Completed Area Name:	Not reported
Completed Sub Area Name:	Not reported
Completed Document Type:	Not reported
Completed Date:	Not reported
Comments:	Not reported
Future Area Name:	Not reported
Future Sub Area Name:	Not reported
Future Document Type:	Not reported
Future Due Date:	Not reported
Schedule Area Name:	Not reported
Schedule Sub Area Name:	Not reported
Schedule Document Type:	Not reported
Schedule Due Date:	Not reported
Schedule Revised Date:	Not reported

L56 SE 1/2-1 0.916 mi. 4839 ft. | **WESTAK/QUALITEK, INC.**
805 ALDO AVENUE #104
SANTA CLARA, CA 95054
Site 4 of 4 in cluster L | **CA ENVIROSTOR** | **S110494464**
N/A

Relative: Higher
Actual: 30 ft.

ENVIROSTOR:

Facility ID:	71002916
Status:	Inactive - Needs Evaluation
Status Date:	Not reported
Site Code:	Not reported
Site Type:	Tiered Permit
Site Type Detailed:	Tiered Permit
Acres:	Not reported
NPL:	NO
Regulatory Agencies:	NONE SPECIFIED
Lead Agency:	NONE SPECIFIED
Program Manager:	Not reported
Supervisor:	Not reported
Division Branch:	Cleanup Berkeley
Assembly:	Not reported
Senate:	Not reported
Special Program:	Not reported
Restricted Use:	NO
Site Mgmt Req:	NONE SPECIFIED
Funding:	Not reported
Latitude:	37.38450
Longitude:	-121.9483
APN:	NONE SPECIFIED
Past Use:	NONE SPECIFIED
Potential COC:	NONE SPECIFIED
Confirmed COC:	NONE SPECIFIED
Potential Description:	NONE SPECIFIED
Alias Name:	CAD981688146
Alias Type:	EPA Identification Number
Alias Name:	110000784410
Alias Type:	EPA (FRS #)
Alias Name:	71002916
Alias Type:	Envirostor ID Number

Completed Info:

Completed Area Name:	Not reported
Completed Sub Area Name:	Not reported
Completed Document Type:	Not reported
Completed Date:	Not reported
Comments:	Not reported
Future Area Name:	Not reported
Future Sub Area Name:	Not reported
Future Document Type:	Not reported
Future Due Date:	Not reported
Schedule Area Name:	Not reported
Schedule Sub Area Name:	Not reported
Schedule Document Type:	Not reported
Schedule Due Date:	Not reported
Schedule Revised Date:	Not reported

M57 SSW 1/2-1 0.930 mi. 4911 ft. | **FILTRONIC SOLID STATE**
3251 OLCOTT STREET
SANTA CLARA, CA 95054

Site 1 of 2 in cluster M

Relative: Higher

Actual: 33 ft.

SEMS-ARCHIVE
CORRACTS
RCRA-SQG
FINDS
ECHO
CA EMI
CA HWP
RI MANIFEST

1000245627
CAT000625392

SEMS Archive:

Site ID:	0900226
EPA ID:	CAT000625392
Cong District:	13
FIPS Code:	06085
FF:	N
NPL:	Not on the NPL
Non NPL Status:	NFRAP-Site does not qualify for the NPL based on existing information
Latitude:	37.345
Longitude:	-121.946667

SEMS Archive Detail:

Region:	09
Site ID:	0900226
EPA ID:	CAT000625392
Site Name:	VARIAN ASSOC SOLID STATE MICROWAVE DIV
NPL:	N
FF:	N
OU:	00
Action Code:	VS
Action Name:	ARCH SITE
SEQ:	1
Start Date:	Not reported
Finish Date:	1996-01-23 05:00:00
Qual:	Not reported
Current Action Lead:	EPA Perf In-Hse

Region:	09
Site ID:	0900226
EPA ID:	CAT000625392
Site Name:	VARIAN ASSOC SOLID STATE MICROWAVE DIV
NPL:	N
FF:	N
OU:	00
Action Code:	DS
Action Name:	DISCVRY
SEQ:	1
Start Date:	1991-04-01 05:00:00
Finish Date:	1991-04-01 05:00:00
Qual:	Not reported
Current Action Lead:	EPA Perf

Region:	09
Site ID:	0900226
EPA ID:	CAT000625392
Site Name:	VARIAN ASSOC SOLID STATE MICROWAVE DIV
NPL:	N
FF:	N
OU:	00
Action Code:	PA
Action Name:	PA

FILTRONIC SOLID STATE (Continued) **1000245627**

SEQ:	1
Start Date:	Not reported
Finish Date:	1991-09-09 04:00:00
Qual:	D
Current Action Lead:	EPA Perf

CORRACTS:

EPA ID:	CAT000625392
EPA Region:	9
Area Name:	ENTIRE FACILITY
Actual Date:	19910906
Action:	CA075LO - CA Prioritization, Facility or area was assigned a low corrective action priority
NAICS Code(s):	334418 334419 Printed Circuit Assembly (Electronic Assembly) Manufacturing Other Electronic Component Manufacturing
Original schedule date:	Not reported
Schedule end date:	Not reported

RCRA-SQG:

Date form received by agency:	01/08/2004
Facility name:	TELEDYNE WIRELESS INC
Facility address:	3251 OLCOTT ST SANTA CLARA, CA 94054
EPA ID:	CAT000625392
Mailing address:	1274 TERRA BELLA AVE MOUNTAIN VIEW, CA 94043
Contact:	GEORGE D MATEJEK
Contact address:	1274 TERRA BELLA AVE MOUNTAIN VIEW, CA 94043
Contact country:	US
Contact telephone:	408-562-2825
Contact email:	Not reported
EPA Region:	09
Land type:	Private
Classification:	Small Small Quantity Generator
Description:	Handler: generates more than 100 and less than 1000 kg of hazardous waste during any calendar month and accumulates less than 6000 kg of hazardous waste at any time; or generates 100 kg or less of hazardous waste during any calendar month, and accumulates more than 1000 kg of hazardous waste at any time

Owner/Operator Summary:

Owner/operator name:	TELEDYNE WIRELESS INC
Owner/operator address:	Not reported Not reported
Owner/operator country:	US
Owner/operator telephone:	Not reported
Owner/operator email:	Not reported
Owner/operator fax:	Not reported
Owner/operator extension:	Not reported
Legal status:	Private
Owner/Operator Type:	Owner
Owner/Op start date:	01/01/2004
Owner/Op end date:	Not reported

FILTRONIC SOLID STATE (Continued) **1000245627**

Owner/operator name:	TELEDYNE WIRELESS INC
Owner/operator address:	Not reported
	Not reported
Owner/operator country:	US
Owner/operator telephone:	Not reported
Owner/operator email:	Not reported
Owner/operator fax:	Not reported
Owner/operator extension:	Not reported
Legal status:	Private
Owner/Operator Type:	Operator
Owner/Op start date:	01/01/2004
Owner/Op end date:	Not reported

Handler Activities Summary:

U.S. importer of hazardous waste:	No
Mixed waste (haz. and radioactive):	No
Recycler of hazardous waste:	No
Transporter of hazardous waste:	No
Treater, storer or disposer of HW:	No
Underground injection activity:	No
On-site burner exemption:	No
Furnace exemption:	No
Used oil fuel burner:	No
Used oil processor:	No
User oil refiner:	No
Used oil fuel marketer to burner:	No
Used oil Specification marketer:	No
Used oil transfer facility:	No
Used oil transporter:	No

. Waste code: D001
. Waste name: IGNITABLE HAZARDOUS WASTES ARE THOSE WASTES WHICH HAVE A FLASHPOINT OF LESS THAN 140 DEGREES FAHRENHEIT AS DETERMINED BY A PENSKY-MARTENS CLOSED CUP FLASH POINT TESTER. ANOTHER METHOD OF DETERMINING THE FLASH POINT OF A WASTE IS TO REVIEW THE MATERIAL SAFETY DATA SHEET, WHICH CAN BE OBTAINED FROM THE MANUFACTURER OR DISTRIBUTOR OF THE MATERIAL. LACQUER THINNER IS AN EXAMPLE OF A COMMONLY USED SOLVENT WHICH WOULD BE CONSIDERED AS IGNITABLE HAZARDOUS WASTE.

. Waste code: F003
. Waste name: THE FOLLOWING SPENT NON-HALOGENATED SOLVENTS: XYLENE, ACETONE, ETHYL ACETATE, ETHYL BENZENE, ETHYL ETHER, METHYL ISOBUTYL KETONE, N-BUTYL ALCOHOL, CYCLOHEXANONE, AND METHANOL; ALL SPENT SOLVENT MIXTURES/BLENDS CONTAINING, BEFORE USE, ONLY THE ABOVE SPENT NON-HALOGENATED SOLVENTS; AND ALL SPENT SOLVENT MIXTURES/BLENDS CONTAINING, BEFORE USE, ONE OR MORE OF THE ABOVE NON-HALOGENATED SOLVENTS, AND, A TOTAL OF TEN PERCENT OR MORE (BY VOLUME) OF ONE OR MORE OF THOSE SOLVENTS LISTED IN F001, F002, F004, AND F005, AND STILL BOTTOMS FROM THE RECOVERY OF THESE SPENT SOLVENTS AND SPENT SOLVENT MIXTURES.

Historical Generators:

Date form received by agency:	03/04/1999
Site name:	LITTON SOLID STATE DIVISION
Classification:	Large Quantity Generator

FILTRONIC SOLID STATE (Continued) **1000245627**

Date form received by agency: 10/09/1998
Site name: FILTRONIC SOLID STATE
Classification: Small Quantity Generator

. Waste code: D000
. Waste name: Not Defined

. Waste code: D001
. Waste name: IGNITABLE HAZARDOUS WASTES ARE THOSE WASTES WHICH HAVE A FLASHPOINT OF LESS THAN 140 DEGREES FAHRENHEIT AS DETERMINED BY A PENSKY-MARTENS CLOSED CUP FLASH POINT TESTER. ANOTHER METHOD OF DETERMINING THE FLASH POINT OF A WASTE IS TO REVIEW THE MATERIAL SAFETY DATA SHEET, WHICH CAN BE OBTAINED FROM THE MANUFACTURER OR DISTRIBUTOR OF THE MATERIAL. LACQUER THINNER IS AN EXAMPLE OF A COMMONLY USED SOLVENT WHICH WOULD BE CONSIDERED AS IGNITABLE HAZARDOUS WASTE.

. Waste code: D002
. Waste name: A WASTE WHICH HAS A PH OF LESS THAN 2 OR GREATER THAN 12.5 IS CONSIDERED TO BE A CORROSIVE HAZARDOUS WASTE. SODIUM HYDROXIDE, A CAUSTIC SOLUTION WITH A HIGH PH, IS OFTEN USED BY INDUSTRIES TO CLEAN OR DEGREASE PARTS. HYDROCHLORIC ACID, A SOLUTION WITH A LOW PH, IS USED BY MANY INDUSTRIES TO CLEAN METAL PARTS PRIOR TO PAINTING. WHEN THESE CAUSTIC OR ACID SOLUTIONS BECOME CONTAMINATED AND MUST BE DISPOSED, THE WASTE WOULD BE A CORROSIVE HAZARDOUS WASTE.

. Waste code: D003
. Waste name: A MATERIAL IS CONSIDERED TO BE A REACTIVE HAZARDOUS WASTE IF IT IS NORMALLY UNSTABLE, REACTS VIOLENTLY WITH WATER, GENERATES TOXIC GASES WHEN EXPOSED TO WATER OR CORROSIVE MATERIALS, OR IF IT IS CAPABLE OF DETONATION OR EXPLOSION WHEN EXPOSED TO HEAT OR A FLAME. ONE EXAMPLE OF SUCH WASTE WOULD BY WASTE GUNPOWDER.

. Waste code: D004
. Waste name: ARSENIC

. Waste code: D008
. Waste name: LEAD

. Waste code: D009
. Waste name: MERCURY

. Waste code: F003
. Waste name: THE FOLLOWING SPENT NON-HALOGENATED SOLVENTS: XYLENE, ACETONE, ETHYL ACETATE, ETHYL BENZENE, ETHYL ETHER, METHYL ISOBUTYL KETONE, N-BUTYL ALCOHOL, CYCLOHEXANONE, AND METHANOL; ALL SPENT SOLVENT MIXTURES/BLENDS CONTAINING, BEFORE USE, ONLY THE ABOVE SPENT NON-HALOGENATED SOLVENTS; AND ALL SPENT SOLVENT MIXTURES/BLENDS CONTAINING, BEFORE USE, ONE OR MORE OF THE ABOVE NON-HALOGENATED SOLVENTS, AND, A TOTAL OF TEN PERCENT OR MORE (BY VOLUME) OF ONE OR MORE OF THOSE SOLVENTS LISTED IN F001, F002, F004, AND F005, AND STILL BOTTOMS FROM THE RECOVERY OF THESE SPENT SOLVENTS AND SPENT SOLVENT MIXTURES.

. Waste code: F007
. Waste name: SPENT CYANIDE PLATING BATH SOLUTIONS FROM ELECTROPLATING OPERATIONS

. Waste code: P098

FILTRONIC SOLID STATE (Continued) **1000245627**

. Waste name: POTASSIUM CYANIDE

. Waste code: P121
. Waste name: ZINC CYANIDE

Date form received by agency: 09/01/1996
Site name: FILTRONIC SOLID STATE
Classification: Large Quantity Generator

Date form received by agency: 03/22/1996
Site name: LITTON SOLID STATE DIVISION
Classification: Large Quantity Generator

Date form received by agency: 03/29/1994
Site name: LITTON SOLID STATE
Classification: Large Quantity Generator

Date form received by agency: 02/29/1992
Site name: LITTON SOLID STATE
Classification: Large Quantity Generator

Corrective Action Summary:
Event date: 01/01/1990
Event: LEAD AGENCY DETERMINATION

Event date: 09/06/1991
Event: CA PRIORITIZATION-LOW CA PRIORITY

Event date: 09/06/1991
Event: NCAPS RANKING/PRIORITY

Event date: 09/06/1991
Event: LEAD AGENCY DETERMINATION

Event date: 09/06/1991
Event: PA OR CERCLA INSPECTION

Facility Has Received Notices of Violations:
Regulation violated: Not reported
Area of violation: TSD - Closure/Post-Closure
Date violation determined: 08/10/1995
Date achieved compliance: 09/18/1995
Violation lead agency: State
Enforcement action: WRITTEN INFORMAL
Enforcement action date: 08/10/1995
Enf. disposition status: Not reported
Enf. disp. status date: Not reported
Enforcement lead agency: State
Proposed penalty amount: Not reported
Final penalty amount: Not reported
Paid penalty amount: Not reported

Regulation violated: Not reported
Area of violation: TSD - Contingency Plan and Emergency Procedures
Date violation determined: 08/10/1995
Date achieved compliance: 09/11/1995

FILTRONIC SOLID STATE (Continued) **1000245627**

Violation lead agency: State
Enforcement action: WRITTEN INFORMAL
Enforcement action date: 08/10/1995
Enf. disposition status: Not reported
Enf. disp. status date: Not reported
Enforcement lead agency: State
Proposed penalty amount: Not reported
Final penalty amount: Not reported
Paid penalty amount: Not reported

Regulation violated: Not reported
Area of violation: TSD - Manifest/Records/Reporting
Date violation determined: 08/10/1995
Date achieved compliance: 09/21/1995
Violation lead agency: State
Enforcement action: WRITTEN INFORMAL
Enforcement action date: 08/10/1995
Enf. disposition status: Not reported
Enf. disp. status date: Not reported
Enforcement lead agency: State
Proposed penalty amount: Not reported
Final penalty amount: Not reported
Paid penalty amount: Not reported

Regulation violated: Not reported
Area of violation: TSD - General Facility Standards
Date violation determined: 08/10/1995
Date achieved compliance: 09/11/1995
Violation lead agency: State
Enforcement action: WRITTEN INFORMAL
Enforcement action date: 08/10/1995
Enf. disposition status: Not reported
Enf. disp. status date: Not reported
Enforcement lead agency: State
Proposed penalty amount: Not reported
Final penalty amount: Not reported
Paid penalty amount: Not reported

Regulation violated: Not reported
Area of violation: Generators - General
Date violation determined: 04/05/1994
Date achieved compliance: 04/21/1994
Violation lead agency: State
Enforcement action: Not reported
Enforcement action date: Not reported
Enf. disposition status: Not reported
Enf. disp. status date: Not reported
Enforcement lead agency: Not reported
Proposed penalty amount: Not reported
Final penalty amount: Not reported
Paid penalty amount: Not reported

Regulation violated: Not reported
Area of violation: TSD - Container Use and Management
Date violation determined: 11/09/1992
Date achieved compliance: 07/15/1993
Violation lead agency: State

FILTRONIC SOLID STATE (Continued) **1000245627**

Enforcement action: INITIAL 3008(A) COMPLIANCE
Enforcement action date: 02/11/1993
Enf. disposition status: Not reported
Enf. disp. status date: Not reported
Enforcement lead agency: State
Proposed penalty amount: 112700
Final penalty amount: 61500
Paid penalty amount: 61500

Regulation violated: Not reported
Area of violation: Generators - General
Date violation determined: 11/09/1992
Date achieved compliance: 07/15/1993
Violation lead agency: State
Enforcement action: WRITTEN INFORMAL
Enforcement action date: 11/13/1992
Enf. disposition status: Not reported
Enf. disp. status date: Not reported
Enforcement lead agency: State
Proposed penalty amount: Not reported
Final penalty amount: Not reported
Paid penalty amount: Not reported

Regulation violated: Not reported
Area of violation: TSD - Contingency Plan and Emergency Procedures
Date violation determined: 11/09/1992
Date achieved compliance: 07/15/1993
Violation lead agency: State
Enforcement action: INITIAL 3008(A) COMPLIANCE
Enforcement action date: 02/11/1993
Enf. disposition status: Not reported
Enf. disp. status date: Not reported
Enforcement lead agency: State
Proposed penalty amount: 112700
Final penalty amount: 61500
Paid penalty amount: 61500

Regulation violated: Not reported
Area of violation: Generators - General
Date violation determined: 11/09/1992
Date achieved compliance: 07/15/1993
Violation lead agency: State
Enforcement action: INITIAL 3008(A) COMPLIANCE
Enforcement action date: 02/11/1993
Enf. disposition status: Not reported
Enf. disp. status date: Not reported
Enforcement lead agency: State
Proposed penalty amount: 112700
Final penalty amount: 61500
Paid penalty amount: 61500

Regulation violated: Not reported
Area of violation: TSD - General Facility Standards
Date violation determined: 11/09/1992
Date achieved compliance: 07/15/1993
Violation lead agency: State
Enforcement action: INITIAL 3008(A) COMPLIANCE

FILTRONIC SOLID STATE (Continued) **1000245627**

Enforcement action date: 02/11/1993
Enf. disposition status: Not reported
Enf. disp. status date: Not reported
Enforcement lead agency: State
Proposed penalty amount: 112700
Final penalty amount: 61500
Paid penalty amount: 61500

Regulation violated: Not reported
Area of violation: Generators - Manifest
Date violation determined: 11/09/1992
Date achieved compliance: 07/15/1993
Violation lead agency: State
Enforcement action: WRITTEN INFORMAL
Enforcement action date: 11/13/1992
Enf. disposition status: Not reported
Enf. disp. status date: Not reported
Enforcement lead agency: State
Proposed penalty amount: Not reported
Final penalty amount: Not reported
Paid penalty amount: Not reported

Regulation violated: Not reported
Area of violation: TSD - Contingency Plan and Emergency Procedures
Date violation determined: 11/09/1992
Date achieved compliance: 07/15/1993
Violation lead agency: State
Enforcement action: WRITTEN INFORMAL
Enforcement action date: 11/13/1992
Enf. disposition status: Not reported
Enf. disp. status date: Not reported
Enforcement lead agency: State
Proposed penalty amount: Not reported
Final penalty amount: Not reported
Paid penalty amount: Not reported

Regulation violated: Not reported
Area of violation: TSD - Closure/Post-Closure
Date violation determined: 11/09/1992
Date achieved compliance: 07/15/1993
Violation lead agency: State
Enforcement action: WRITTEN INFORMAL
Enforcement action date: 11/13/1992
Enf. disposition status: Not reported
Enf. disp. status date: Not reported
Enforcement lead agency: State
Proposed penalty amount: Not reported
Final penalty amount: Not reported
Paid penalty amount: Not reported

Regulation violated: Not reported
Area of violation: TSD - General Facility Standards
Date violation determined: 11/09/1992
Date achieved compliance: 07/15/1993
Violation lead agency: State
Enforcement action: WRITTEN INFORMAL
Enforcement action date: 11/13/1992

FILTRONIC SOLID STATE (Continued) **1000245627**

Enf. disposition status: Not reported
Enf. disp. status date: Not reported
Enforcement lead agency: State
Proposed penalty amount: Not reported
Final penalty amount: Not reported
Paid penalty amount: Not reported

Regulation violated: Not reported
Area of violation: TSD - Container Use and Management
Date violation determined: 11/09/1992
Date achieved compliance: 07/15/1993
Violation lead agency: State
Enforcement action: WRITTEN INFORMAL
Enforcement action date: 11/13/1992
Enf. disposition status: Not reported
Enf. disp. status date: Not reported
Enforcement lead agency: State
Proposed penalty amount: Not reported
Final penalty amount: Not reported
Paid penalty amount: Not reported

Regulation violated: Not reported
Area of violation: Generators - Manifest
Date violation determined: 11/09/1992
Date achieved compliance: 07/15/1993
Violation lead agency: State
Enforcement action: INITIAL 3008(A) COMPLIANCE
Enforcement action date: 02/11/1993
Enf. disposition status: Not reported
Enf. disp. status date: Not reported
Enforcement lead agency: State
Proposed penalty amount: 112700
Final penalty amount: 61500
Paid penalty amount: 61500

Regulation violated: Not reported
Area of violation: TSD - Closure/Post-Closure
Date violation determined: 11/09/1992
Date achieved compliance: 07/15/1993
Violation lead agency: State
Enforcement action: INITIAL 3008(A) COMPLIANCE
Enforcement action date: 02/11/1993
Enf. disposition status: Not reported
Enf. disp. status date: Not reported
Enforcement lead agency: State
Proposed penalty amount: 112700
Final penalty amount: 61500
Paid penalty amount: 61500

Regulation violated: Not reported
Area of violation: TSD - Financial Requirements
Date violation determined: 11/09/1992
Date achieved compliance: 07/15/1993
Violation lead agency: State
Enforcement action: INITIAL 3008(A) COMPLIANCE
Enforcement action date: 02/11/1993
Enf. disposition status: Not reported

FILTRONIC SOLID STATE (Continued) **1000245627**

Enf. disp. status date: Not reported
Enforcement lead agency: State
Proposed penalty amount: 112700
Final penalty amount: 61500
Paid penalty amount: 61500

Regulation violated: Not reported
Area of violation: Generators - Manifest
Date violation determined: 10/22/1991
Date achieved compliance: 12/09/1992
Violation lead agency: State
Enforcement action: WRITTEN INFORMAL
Enforcement action date: 11/13/1992
Enf. disposition status: Not reported
Enf. disp. status date: Not reported
Enforcement lead agency: State
Proposed penalty amount: Not reported
Final penalty amount: Not reported
Paid penalty amount: Not reported

Regulation violated: Not reported
Area of violation: Generators - General
Date violation determined: 10/22/1991
Date achieved compliance: 12/09/1992
Violation lead agency: State
Enforcement action: WRITTEN INFORMAL
Enforcement action date: 11/13/1992
Enf. disposition status: Not reported
Enf. disp. status date: Not reported
Enforcement lead agency: State
Proposed penalty amount: Not reported
Final penalty amount: Not reported
Paid penalty amount: Not reported

Regulation violated: Not reported
Area of violation: TSD - Container Use and Management
Date violation determined: 10/22/1991
Date achieved compliance: 12/09/1992
Violation lead agency: State
Enforcement action: WRITTEN INFORMAL
Enforcement action date: 11/13/1992
Enf. disposition status: Not reported
Enf. disp. status date: Not reported
Enforcement lead agency: State
Proposed penalty amount: Not reported
Final penalty amount: Not reported
Paid penalty amount: Not reported

Regulation violated: Not reported
Area of violation: Generators - General
Date violation determined: 10/22/1991
Date achieved compliance: 12/09/1992
Violation lead agency: State
Enforcement action: INITIAL 3008(A) COMPLIANCE
Enforcement action date: 02/11/1993
Enf. disposition status: Not reported
Enf. disp. status date: Not reported

FILTRONIC SOLID STATE (Continued) **1000245627**

Enforcement lead agency: State
Proposed penalty amount: 112700
Final penalty amount: 61500
Paid penalty amount: 61500

Regulation violated: Not reported
Area of violation: TSD - Container Use and Management
Date violation determined: 10/22/1991
Date achieved compliance: 12/09/1992
Violation lead agency: State
Enforcement action: INITIAL 3008(A) COMPLIANCE
Enforcement action date: 02/11/1993
Enf. disposition status: Not reported
Enf. disp. status date: Not reported
Enforcement lead agency: State
Proposed penalty amount: 112700
Final penalty amount: 61500
Paid penalty amount: 61500

Regulation violated: Not reported
Area of violation: TSD - Closure/Post-Closure
Date violation determined: 10/22/1991
Date achieved compliance: 12/09/1992
Violation lead agency: State
Enforcement action: WRITTEN INFORMAL
Enforcement action date: 11/13/1992
Enf. disposition status: Not reported
Enf. disp. status date: Not reported
Enforcement lead agency: State
Proposed penalty amount: Not reported
Final penalty amount: Not reported
Paid penalty amount: Not reported

Regulation violated: Not reported
Area of violation: TSD - Contingency Plan and Emergency Procedures
Date violation determined: 10/22/1991
Date achieved compliance: 12/09/1992
Violation lead agency: State
Enforcement action: WRITTEN INFORMAL
Enforcement action date: 11/13/1992
Enf. disposition status: Not reported
Enf. disp. status date: Not reported
Enforcement lead agency: State
Proposed penalty amount: Not reported
Final penalty amount: Not reported
Paid penalty amount: Not reported

Regulation violated: Not reported
Area of violation: TSD - Contingency Plan and Emergency Procedures
Date violation determined: 10/22/1991
Date achieved compliance: 12/09/1992
Violation lead agency: State
Enforcement action: INITIAL 3008(A) COMPLIANCE
Enforcement action date: 02/11/1993
Enf. disposition status: Not reported
Enf. disp. status date: Not reported
Enforcement lead agency: State

FILTRONIC SOLID STATE (Continued) **1000245627**

Proposed penalty amount: 112700
Final penalty amount: 61500
Paid penalty amount: 61500

Regulation violated: Not reported
Area of violation: TSD - Closure/Post-Closure
Date violation determined: 10/22/1991
Date achieved compliance: 12/09/1992
Violation lead agency: State
Enforcement action: INITIAL 3008(A) COMPLIANCE
Enforcement action date: 02/11/1993
Enf. disposition status: Not reported
Enf. disp. status date: Not reported
Enforcement lead agency: State
Proposed penalty amount: 112700
Final penalty amount: 61500
Paid penalty amount: 61500

Regulation violated: Not reported
Area of violation: TSD - General Facility Standards
Date violation determined: 10/22/1991
Date achieved compliance: 12/09/1992
Violation lead agency: State
Enforcement action: INITIAL 3008(A) COMPLIANCE
Enforcement action date: 02/11/1993
Enf. disposition status: Not reported
Enf. disp. status date: Not reported
Enforcement lead agency: State
Proposed penalty amount: 112700
Final penalty amount: 61500
Paid penalty amount: 61500

Regulation violated: Not reported
Area of violation: Generators - Manifest
Date violation determined: 10/22/1991
Date achieved compliance: 12/09/1992
Violation lead agency: State
Enforcement action: INITIAL 3008(A) COMPLIANCE
Enforcement action date: 02/11/1993
Enf. disposition status: Not reported
Enf. disp. status date: Not reported
Enforcement lead agency: State
Proposed penalty amount: 112700
Final penalty amount: 61500
Paid penalty amount: 61500

Regulation violated: Not reported
Area of violation: TSD - General Facility Standards
Date violation determined: 10/22/1991
Date achieved compliance: 12/09/1992
Violation lead agency: State
Enforcement action: WRITTEN INFORMAL
Enforcement action date: 11/13/1992
Enf. disposition status: Not reported
Enf. disp. status date: Not reported
Enforcement lead agency: State
Proposed penalty amount: Not reported

FILTRONIC SOLID STATE (Continued) **1000245627**

Final penalty amount: Not reported
Paid penalty amount: Not reported

Regulation violated: Not reported
Area of violation: TSD - General
Date violation determined: 07/25/1989
Date achieved compliance: 10/16/1989
Violation lead agency: State
Enforcement action: WRITTEN INFORMAL
Enforcement action date: 09/06/1989
Enf. disposition status: Not reported
Enf. disp. status date: Not reported
Enforcement lead agency: State
Proposed penalty amount: Not reported
Final penalty amount: Not reported
Paid penalty amount: Not reported

Evaluation Action Summary:
Evaluation date: 07/25/1995
Evaluation: COMPLIANCE EVALUATION INSPECTION ON-SITE
Area of violation: TSD - Closure/Post-Closure
Date achieved compliance: 09/18/1995
Evaluation lead agency: State

Evaluation date: 07/25/1995
Evaluation: COMPLIANCE EVALUATION INSPECTION ON-SITE
Area of violation: TSD - Contingency Plan and Emergency Procedures
Date achieved compliance: 09/11/1995
Evaluation lead agency: State

Evaluation date: 07/25/1995
Evaluation: COMPLIANCE EVALUATION INSPECTION ON-SITE
Area of violation: TSD - General Facility Standards
Date achieved compliance: 09/11/1995
Evaluation lead agency: State

Evaluation date: 07/25/1995
Evaluation: COMPLIANCE EVALUATION INSPECTION ON-SITE
Area of violation: TSD - Manifest/Records/Reporting
Date achieved compliance: 09/21/1995
Evaluation lead agency: State

Evaluation date: 04/05/1994
Evaluation: COMPLIANCE EVALUATION INSPECTION ON-SITE
Area of violation: Generators - General
Date achieved compliance: 04/21/1994
Evaluation lead agency: State Contractor/Grantee

Evaluation date: 09/29/1992
Evaluation: COMPLIANCE EVALUATION INSPECTION ON-SITE
Area of violation: TSD - Closure/Post-Closure
Date achieved compliance: 07/15/1993
Evaluation lead agency: State

Evaluation date: 09/29/1992
Evaluation: COMPLIANCE EVALUATION INSPECTION ON-SITE
Area of violation: TSD - Financial Requirements

FILTRONIC SOLID STATE (Continued) **1000245627**

Date achieved compliance: 07/15/1993
Evaluation lead agency: State

Evaluation date: 09/29/1992
Evaluation: COMPLIANCE EVALUATION INSPECTION ON-SITE
Area of violation: TSD - General Facility Standards
Date achieved compliance: 07/15/1993
Evaluation lead agency: State

Evaluation date: 09/29/1992
Evaluation: COMPLIANCE EVALUATION INSPECTION ON-SITE
Area of violation: Generators - Manifest
Date achieved compliance: 07/15/1993
Evaluation lead agency: State

Evaluation date: 09/29/1992
Evaluation: COMPLIANCE EVALUATION INSPECTION ON-SITE
Area of violation: TSD - Contingency Plan and Emergency Procedures
Date achieved compliance: 07/15/1993
Evaluation lead agency: State

Evaluation date: 09/29/1992
Evaluation: COMPLIANCE EVALUATION INSPECTION ON-SITE
Area of violation: TSD - Container Use and Management
Date achieved compliance: 07/15/1993
Evaluation lead agency: State

Evaluation date: 09/29/1992
Evaluation: COMPLIANCE EVALUATION INSPECTION ON-SITE
Area of violation: Generators - General
Date achieved compliance: 07/15/1993
Evaluation lead agency: State

Evaluation date: 08/02/1991
Evaluation: FINANCIAL RECORD REVIEW
Area of violation: Not reported
Date achieved compliance: Not reported
Evaluation lead agency: State

Evaluation date: 05/30/1991
Evaluation: COMPLIANCE EVALUATION INSPECTION ON-SITE
Area of violation: TSD - Contingency Plan and Emergency Procedures
Date achieved compliance: 12/09/1992
Evaluation lead agency: State

Evaluation date: 05/30/1991
Evaluation: COMPLIANCE EVALUATION INSPECTION ON-SITE
Area of violation: TSD - Container Use and Management
Date achieved compliance: 12/09/1992
Evaluation lead agency: State

Evaluation date: 05/30/1991
Evaluation: COMPLIANCE EVALUATION INSPECTION ON-SITE
Area of violation: Generators - General
Date achieved compliance: 12/09/1992
Evaluation lead agency: State

FILTRONIC SOLID STATE (Continued) **1000245627**

Evaluation date: 05/30/1991
Evaluation: COMPLIANCE EVALUATION INSPECTION ON-SITE
Area of violation: TSD - Closure/Post-Closure
Date achieved compliance: 12/09/1992
Evaluation lead agency: State

Evaluation date: 05/30/1991
Evaluation: COMPLIANCE EVALUATION INSPECTION ON-SITE
Area of violation: Generators - Manifest
Date achieved compliance: 12/09/1992
Evaluation lead agency: State

Evaluation date: 05/30/1991
Evaluation: COMPLIANCE EVALUATION INSPECTION ON-SITE
Area of violation: TSD - General Facility Standards
Date achieved compliance: 12/09/1992
Evaluation lead agency: State

Evaluation date: 07/25/1989
Evaluation: COMPLIANCE EVALUATION INSPECTION ON-SITE
Area of violation: TSD - General
Date achieved compliance: 10/16/1989
Evaluation lead agency: State

FINDS:

Registry ID: 110000786070

Environmental Interest/Information System
HAZARDOUS AIR POLLUTANT MAJOR

RCRAInfo is a national information system that supports the Resource Conservation and Recovery Act (RCRA) program through the tracking of events and activities related to facilities that generate, transport, and treat, store, or dispose of hazardous waste. RCRAInfo allows RCRA program staff to track the notification, permit, compliance, and corrective action activities required under RCRA.

STATE MASTER

Click this hyperlink while viewing on your computer to access additional FINDS: detail in the EDR Site Report.

ECHO:
Envid: 1000245627
Registry ID: 110000786070
DFR URL: http://echo.epa.gov/detailed-facility-report?fid=110000786070

EMI:
Year: 1990
County Code: 43
Air Basin: SF
Facility ID: 6324
Air District Name: BA
SIC Code: 3674
Air District Name: BAY AREA AQMD

FILTRONIC SOLID STATE (Continued) **1000245627**

Community Health Air Pollution Info System:	Not reported
Consolidated Emission Reporting Rule:	Not reported
Total Organic Hydrocarbon Gases Tons/Yr:	2
Reactive Organic Gases Tons/Yr:	1
Carbon Monoxide Emissions Tons/Yr:	0
NOX - Oxides of Nitrogen Tons/Yr:	0
SOX - Oxides of Sulphur Tons/Yr:	0
Particulate Matter Tons/Yr:	0
Part. Matter 10 Micrometers and Smllr Tons/Yr:	0

Year:	1995
County Code:	43
Air Basin:	SF
Facility ID:	6324
Air District Name:	BA
SIC Code:	3674
Air District Name:	BAY AREA AQMD
Community Health Air Pollution Info System:	Not reported
Consolidated Emission Reporting Rule:	Not reported
Total Organic Hydrocarbon Gases Tons/Yr:	1
Reactive Organic Gases Tons/Yr:	0
Carbon Monoxide Emissions Tons/Yr:	0
NOX - Oxides of Nitrogen Tons/Yr:	0
SOX - Oxides of Sulphur Tons/Yr:	0
Particulate Matter Tons/Yr:	0
Part. Matter 10 Micrometers and Smllr Tons/Yr:	0

Year:	1996
County Code:	43
Air Basin:	SF
Facility ID:	6324
Air District Name:	BA
SIC Code:	3674
Air District Name:	BAY AREA AQMD
Community Health Air Pollution Info System:	Not reported
Consolidated Emission Reporting Rule:	Not reported
Total Organic Hydrocarbon Gases Tons/Yr:	1
Reactive Organic Gases Tons/Yr:	0
Carbon Monoxide Emissions Tons/Yr:	0
NOX - Oxides of Nitrogen Tons/Yr:	0
SOX - Oxides of Sulphur Tons/Yr:	0
Particulate Matter Tons/Yr:	0
Part. Matter 10 Micrometers and Smllr Tons/Yr:	0

Year:	1997
County Code:	43
Air Basin:	SF
Facility ID:	6324
Air District Name:	BA
SIC Code:	3674
Air District Name:	BAY AREA AQMD
Community Health Air Pollution Info System:	Not reported
Consolidated Emission Reporting Rule:	Not reported
Total Organic Hydrocarbon Gases Tons/Yr:	4
Reactive Organic Gases Tons/Yr:	1
Carbon Monoxide Emissions Tons/Yr:	0
NOX - Oxides of Nitrogen Tons/Yr:	0

FILTRONIC SOLID STATE (Continued) **1000245627**

SOX - Oxides of Sulphur Tons/Yr:	0
Particulate Matter Tons/Yr:	0
Part. Matter 10 Micrometers and Smllr Tons/Yr:	0

Year:	1998
County Code:	43
Air Basin:	SF
Facility ID:	6324
Air District Name:	BA
SIC Code:	3674
Air District Name:	BAY AREA AQMD
Community Health Air Pollution Info System:	Not reported
Consolidated Emission Reporting Rule:	Not reported
Total Organic Hydrocarbon Gases Tons/Yr:	2
Reactive Organic Gases Tons/Yr:	1
Carbon Monoxide Emissions Tons/Yr:	0
NOX - Oxides of Nitrogen Tons/Yr:	0
SOX - Oxides of Sulphur Tons/Yr:	0
Particulate Matter Tons/Yr:	0
Part. Matter 10 Micrometers and Smllr Tons/Yr:	0

Year:	1999
County Code:	43
Air Basin:	SF
Facility ID:	6324
Air District Name:	BA
SIC Code:	3679
Air District Name:	BAY AREA AQMD
Community Health Air Pollution Info System:	Not reported
Consolidated Emission Reporting Rule:	Not reported
Total Organic Hydrocarbon Gases Tons/Yr:	1
Reactive Organic Gases Tons/Yr:	1
Carbon Monoxide Emissions Tons/Yr:	0
NOX - Oxides of Nitrogen Tons/Yr:	0
SOX - Oxides of Sulphur Tons/Yr:	0
Particulate Matter Tons/Yr:	0
Part. Matter 10 Micrometers and Smllr Tons/Yr:	0

Year:	2000
County Code:	43
Air Basin:	SF
Facility ID:	6324
Air District Name:	BA
SIC Code:	3679
Air District Name:	BAY AREA AQMD
Community Health Air Pollution Info System:	Not reported
Consolidated Emission Reporting Rule:	Not reported
Total Organic Hydrocarbon Gases Tons/Yr:	1
Reactive Organic Gases Tons/Yr:	1
Carbon Monoxide Emissions Tons/Yr:	0
NOX - Oxides of Nitrogen Tons/Yr:	0
SOX - Oxides of Sulphur Tons/Yr:	0
Particulate Matter Tons/Yr:	0
Part. Matter 10 Micrometers and Smllr Tons/Yr:	0

Year:	2001
County Code:	43

FILTRONIC SOLID STATE (Continued) **1000245627**

Air Basin:	SF
Facility ID:	6324
Air District Name:	BA
SIC Code:	3679
Air District Name:	BAY AREA AQMD
Community Health Air Pollution Info System:	Not reported
Consolidated Emission Reporting Rule:	Not reported
Total Organic Hydrocarbon Gases Tons/Yr:	2
Reactive Organic Gases Tons/Yr:	1
Carbon Monoxide Emissions Tons/Yr:	0
NOX - Oxides of Nitrogen Tons/Yr:	0
SOX - Oxides of Sulphur Tons/Yr:	0
Particulate Matter Tons/Yr:	0
Part. Matter 10 Micrometers and Smllr Tons/Yr:	0

Year:	2002
County Code:	43
Air Basin:	SF
Facility ID:	6324
Air District Name:	BA
SIC Code:	3679
Air District Name:	BAY AREA AQMD
Community Health Air Pollution Info System:	Not reported
Consolidated Emission Reporting Rule:	Not reported
Total Organic Hydrocarbon Gases Tons/Yr:	2
Reactive Organic Gases Tons/Yr:	1
Carbon Monoxide Emissions Tons/Yr:	0
NOX - Oxides of Nitrogen Tons/Yr:	0
SOX - Oxides of Sulphur Tons/Yr:	0
Particulate Matter Tons/Yr:	0
Part. Matter 10 Micrometers and Smllr Tons/Yr:	0

Year:	2003
County Code:	43
Air Basin:	SF
Facility ID:	15867
Air District Name:	BA
SIC Code:	3679
Air District Name:	BAY AREA AQMD
Community Health Air Pollution Info System:	Not reported
Consolidated Emission Reporting Rule:	Not reported
Total Organic Hydrocarbon Gases Tons/Yr:	2
Reactive Organic Gases Tons/Yr:	1
Carbon Monoxide Emissions Tons/Yr:	0
NOX - Oxides of Nitrogen Tons/Yr:	0
SOX - Oxides of Sulphur Tons/Yr:	0
Particulate Matter Tons/Yr:	0
Part. Matter 10 Micrometers and Smllr Tons/Yr:	0

Year:	2004
County Code:	43
Air Basin:	SF
Facility ID:	15867
Air District Name:	BA
SIC Code:	3679
Air District Name:	BAY AREA AQMD
Community Health Air Pollution Info System:	Not reported

FILTRONIC SOLID STATE (Continued) **1000245627**

Consolidated Emission Reporting Rule:	Not reported
Total Organic Hydrocarbon Gases Tons/Yr:	1.519
Reactive Organic Gases Tons/Yr:	0.6076
Carbon Monoxide Emissions Tons/Yr:	0
NOX - Oxides of Nitrogen Tons/Yr:	0
SOX - Oxides of Sulphur Tons/Yr:	0
Particulate Matter Tons/Yr:	0
Part. Matter 10 Micrometers and Smllr Tons/Yr:	0

HWP:

EPA Id:	CAT000625392
Cleanup Status:	CLOSED
Latitude:	37.38048
Longitude:	-121.9660
Facility Type:	Historical - Non-Operating
Facility Size:	Not reported
Team:	Not reported
Supervisor:	Not reported
Site Code:	Not reported
Assembly District:	25
Senate District:	10
Public Information Officer:	Not reported
Public Information Officer:	Not reported

Closure:

EPA Id:	CAT000625392
Facility Type:	Historical - Non-Operating
Unit Names:	Unit 1
Event Description:	Closure Final - ISSUE CLOSURE VERIFICATION
Actual Date:	08/22/1997

Alias:

EPA Id:	CAT000625392
Facility Type:	Historical - Non-Operating
Alias Type:	FRS
Alias:	110018987952

RI MANIFEST:

EPA Id:	CAT000625392
GEN Cert Date:	2/25/2002
Manifest Document Number:	RIH0017126
Waste Description:	CYANIDE
TSDF Id:	RID059735761
TSDF Name:	ADVANCED CHEMICAL CO INC
Qty:	25
WT/Vol Units:	G
TSDF Date:	Not reported
Transporter 2 Id:	Not reported
Item Number:	1
Transporter 2 Name:	Not reported
Transporter Name 2:	HAZMAT ENV GROUP INC
Transporter EPAID:	NYD980769947
Transporter Receipt Date:	Not reported
Number Of Containers:	0
Container Type:	Not reported

FILTRONIC SOLID STATE (Continued) **1000245627**

Waste Code1:	Not reported
Waste Code2:	Not reported
Waste Code3:	Not reported
Waste Code4:	Not reported
Waste Code5:	Not reported
Waste Code6:	Not reported
Fee Exempt Code:	Not reported
Comment:	Not reported
Transporter Name 2:	Not reported
Company Permit Number:	Not reported
Year:	Not reported
Quarter:	Not reported
Transporter Contact Name:	Not reported
Transporter Contact Email:	Not reported
Filing Date:	Not reported
Total Fee:	Not reported
Billing Name:	Not reported
Paid Date:	Not reported
Paid Time:	Not reported
Facility Receipt Date:	Not reported
Fee:	Not reported
Manifest Created Date:	Not reported
Manifest Updated Date:	Not reported

RI MANIFEST:

Transporter Receipt Date:	Not reported
Number Of Containers:	0
Container Type:	Not reported
Waste Code1:	Not reported
Waste Code2:	Not reported
Waste Code3:	Not reported
Waste Code4:	Not reported
Waste Code5:	Not reported
Waste Code6:	Not reported
Comment:	Not reported
Fee Exempt Code:	Not reported
TSDF Name:	ADVANCED CHEMICAL CO INC
TSDF Id:	RID059735761
Transporter Name 2:	Not reported
Company Permit Number:	Not reported
Year:	Not reported
EPA ID:	CAT000625392
Manifest Docket Number:	RIH0017126
Quarter:	Not reported
Waste Description:	CYANIDE
Transporter Contact Name:	Not reported
Quantity:	25
Transporter Contact Email:	Not reported
WT/Vol Units:	G
Filing Date:	Not reported
Total Fee:	Not reported
Item Number:	1
Transporter Name:	HAZMAT ENV GROUP INC
Billing Name:	Not reported
Transporter EPA ID:	NYD980769947
Date Paid:	Not reported
Time Paid:	Not reported
GEN Cert Date:	2/25/2002

FILTRONIC SOLID STATE (Continued) **1000245627**

Facility Receipt Date:	Not reported
Fee:	Not reported
Transporter 2 Receipt Date:	Not reported
Manifest Created Date:	Not reported
TSDF Receipt Date:	Not reported
Transporter 2 ID:	Not reported
Manifest Updated Date:	Not reported
Transporter Receipt Date:	Not reported
Number Of Containers:	0
Container Type:	Not reported
Waste Code1:	Not reported
Waste Code2:	Not reported
Waste Code3:	Not reported
Waste Code4:	Not reported
Waste Code5:	Not reported
Waste Code6:	Not reported
Comment:	Not reported
Fee Exempt Code:	Not reported
TSDF Name:	ADVANCED CHEMICAL CO INC
TSDF Id:	RID059735761
Transporter Name 2:	Not reported
Company Permit Number:	Not reported
Year:	Not reported
EPA ID:	CAT000625392
Manifest Docket Number:	RIH0017126
Quarter:	Not reported
Waste Description:	IODINE/POT
Transporter Contact Name:	Not reported
Quantity:	5
Transporter Contact Email:	Not reported
WT/Vol Units:	G
Filing Date:	Not reported
Total Fee:	Not reported
Item Number:	2
Transporter Name:	HAZMAT ENV GROUP INC
Billing Name:	Not reported
Transporter EPA ID:	NYD980769947
Date Paid:	Not reported
Time Paid:	Not reported
GEN Cert Date:	2/25/2002
Facility Receipt Date:	Not reported
Fee:	Not reported
Transporter 2 Receipt Date:	Not reported
Manifest Created Date:	Not reported
TSDF Receipt Date:	Not reported
Transporter 2 ID:	Not reported
Manifest Updated Date:	Not reported
Transporter Receipt Date:	Not reported
Number Of Containers:	0
Container Type:	Not reported
Waste Code1:	Not reported
Waste Code2:	Not reported
Waste Code3:	Not reported
Waste Code4:	Not reported
Waste Code5:	Not reported

FILTRONIC SOLID STATE (Continued) **1000245627**

Waste Code6:	Not reported
Comment:	Not reported
Fee Exempt Code:	Not reported
TSDF Name:	ADVANCED CHEMICAL CO INC
TSDF Id:	RID059735761
Transporter Name 2:	Not reported
Company Permit Number:	Not reported
Year:	Not reported
EPA ID:	CAT000625392
Manifest Docket Number:	RIH0017126
Quarter:	Not reported
Waste Description:	CYANIDE
Transporter Contact Name:	Not reported
Quantity:	25
Transporter Contact Email:	Not reported
WT/Vol Units:	G
Filing Date:	Not reported
Total Fee:	Not reported
Item Number:	1
Transporter Name:	HAZMAT ENV GROUP INC
Billing Name:	Not reported
Transporter EPA ID:	NYD980769947
Date Paid:	Not reported
Time Paid:	Not reported
GEN Cert Date:	2/25/2002
Facility Receipt Date:	Not reported
Fee:	Not reported
Transporter 2 Receipt Date:	Not reported
Manifest Created Date:	Not reported
TSDF Receipt Date:	Not reported
Transporter 2 ID:	Not reported
Manifest Updated Date:	Not reported
Transporter Receipt Date:	Not reported
Number Of Containers:	0
Container Type:	Not reported
Waste Code1:	Not reported
Waste Code2:	Not reported
Waste Code3:	Not reported
Waste Code4:	Not reported
Waste Code5:	Not reported
Waste Code6:	Not reported
Comment:	Not reported
Fee Exempt Code:	Not reported
TSDF Name:	ADVANCED CHEMICAL CO INC
TSDF Id:	RID059735761
Transporter Name 2:	Not reported
Company Permit Number:	Not reported
Year:	Not reported
EPA ID:	CAT000625392
Manifest Docket Number:	RIH0017126
Quarter:	Not reported
Waste Description:	IODINE/POT
Transporter Contact Name:	Not reported
Quantity:	5
Transporter Contact Email:	Not reported
WT/Vol Units:	G

FILTRONIC SOLID STATE (Continued) **1000245627**

Filing Date:	Not reported
Total Fee:	Not reported
Item Number:	2
Transporter Name:	HAZMAT ENV GROUP INC
Billing Name:	Not reported
Transporter EPA ID:	NYD980769947
Date Paid:	Not reported
Time Paid:	Not reported
GEN Cert Date:	2/25/2002
Facility Receipt Date:	Not reported
Fee:	Not reported
Transporter 2 Receipt Date:	Not reported
Manifest Created Date:	Not reported
TSDF Receipt Date:	Not reported
Transporter 2 ID:	Not reported
Manifest Updated Date:	Not reported

M58 **FILTRONIC COMPOUND SEMICONDUCTORS, INC.** **CA ENVIROSTOR** **U001601929**
SSW **3251 OLCOTT ST** **CA HIST UST** **N/A**
1/2-1 **SANTA CLARA, CA 95054** **CA CERS**
0.930 mi.
4911 ft. **Site 2 of 2 in cluster M**

Relative:
Higher

Actual:
33 ft.

ENVIROSTOR:

Facility ID:	71003508
Status:	Inactive - Needs Evaluation
Status Date:	Not reported
Site Code:	Not reported
Site Type:	Tiered Permit
Site Type Detailed:	Tiered Permit
Acres:	Not reported
NPL:	NO
Regulatory Agencies:	NONE SPECIFIED
Lead Agency:	NONE SPECIFIED
Program Manager:	Not reported
Supervisor:	Not reported
Division Branch:	Cleanup Berkeley
Assembly:	25
Senate:	10
Special Program:	Not reported
Restricted Use:	NO
Site Mgmt Req:	NONE SPECIFIED
Funding:	Not reported
Latitude:	37.38039
Longitude:	-121.9659
APN:	NONE SPECIFIED
Past Use:	NONE SPECIFIED
Potential COC:	NONE SPECIFIED
Confirmed COC:	NONE SPECIFIED
Potential Description:	NONE SPECIFIED
Alias Name:	CAT000625392
Alias Type:	EPA Identification Number
Alias Name:	110018987952
Alias Type:	EPA (FRS #)
Alias Name:	71003508
Alias Type:	Envirostor ID Number

FILTRONIC COMPOUND SEMICONDUCTORS, INC. (Continued) **U001601929**

Completed Info:
Completed Area Name: Not reported
Completed Sub Area Name: Not reported
Completed Document Type: Not reported
Completed Date: Not reported
Comments: Not reported

Future Area Name: Not reported
Future Sub Area Name: Not reported
Future Document Type: Not reported
Future Due Date: Not reported
Schedule Area Name: Not reported
Schedule Sub Area Name: Not reported
Schedule Document Type: Not reported
Schedule Due Date: Not reported
Schedule Revised Date: Not reported

Facility ID: 80001810
Status: Inactive - Needs Evaluation
Status Date: 06/29/2009
Site Code: Not reported
Site Type: Corrective Action
Site Type Detailed: Corrective Action
Acres: 0
NPL: NO
Regulatory Agencies: NONE SPECIFIED
Lead Agency: NONE SPECIFIED
Program Manager: Not reported
Supervisor: Mark Piros
Division Branch: Cleanup Berkeley
Assembly: 25
Senate: 10
Special Program: Not reported
Restricted Use: NO
Site Mgmt Req: NONE SPECIFIED
Funding: Not reported
Latitude: 37.38048
Longitude: -121.9660
APN: 224-47-018
Past Use: NONE SPECIFIED
Potential COC: NONE SPECIFIED
Confirmed COC: NONE SPECIFIED
Potential Description: NONE SPECIFIED
Alias Name: 224-47-018
Alias Type: APN
Alias Name: CAT000625392
Alias Type: EPA Identification Number
Alias Name: 110018987952
Alias Type: EPA (FRS #)
Alias Name: 80001810
Alias Type: Envirostor ID Number

Completed Info:
Completed Area Name: PROJECT WIDE
Completed Sub Area Name: Not reported
Completed Document Type: Preliminary Assessment Report
Completed Date: 09/06/1991

FILTRONIC COMPOUND SEMICONDUCTORS, INC. (Continued) **U001601929**

Comments: Not reported

Completed Area Name: PROJECT WIDE
Completed Sub Area Name: Not reported
Completed Document Type: Other Report
Completed Date: 11/13/1980
Comments: Not reported

Completed Area Name: PROJECT WIDE
Completed Sub Area Name: Not reported
Completed Document Type: Other Report
Completed Date: 03/30/1981
Comments: Not reported

Completed Area Name: PROJECT WIDE
Completed Sub Area Name: Not reported
Completed Document Type: Correspondence
Completed Date: 12/22/1987
Comments: The Department of Health Services, Toxic Substances Control Division provided comments on the letter from Varian Solid State Microwave Division, dated November 9, 1987, in which Varian responded to a Report of Violations issued to the Varian facility located at 3251 Olcott Street. Copies of the Report of Violations and Varian's November 9, 1987 response letter are not available in DTSC's file.

Completed Area Name: PROJECT WIDE
Completed Sub Area Name: Not reported
Completed Document Type: Correspondence
Completed Date: 09/07/1993
Comments: Varian submitted to DTSC on September 7, 1993 a letter with documentation intended to demonstrate that they used less than 1,000 pounds of acids on a monthly basis during their occupancy of the site. Varian submitted this documentation to support their argument that they should not have to pay fees for the facility based on the quantity of acids used and the quantity of discharge from their acid neutralization system. Included with the letter are four attachments with the amounts of acids stored, their waste water reports, off-site shipments of corrosive wastes, and their rinse water pH calculations.

Completed Area Name: PROJECT WIDE
Completed Sub Area Name: Not reported
Completed Document Type: Correspondence
Completed Date: 03/18/1991
Comments: Varian submitted to the U.S. Environmental Protection Agency a request to transfer their EPA ID No. CAT000625392 for the facility located at 3251 Olcott St to Litton, Solid State Division following the sale of the facility on February 25, 1991. Varian requested that their name be removed from the registration for the facility, and stated that they no longer assumed any responsibility for operations at the site. Varian indicated that Litton would submit a request for transfer as well. A copy of the request from Litton is not available in DTSC's file. There is not a copy of a response from U.S. EPA in DTSC's file.

Completed Area Name: PROJECT WIDE
Completed Sub Area Name: Not reported
Completed Document Type: Correspondence

FILTRONIC COMPOUND SEMICONDUCTORS, INC. (Continued) **U001601929**

Completed Date: 05/11/1984
Comments: The Department of Health Services, Toxic Substances Control Division (DHS) sent a letter responding to the request from a variance from Varian Associates, Inc. Solid State Microwave Division (Varian) for a variance from the Hazardous Waste Permit requirements and to revoke their Interim Status Document (ISD). Varian made the request because they no longer stored wastes for more than 90 days at the facility. DHS denied the variance request, stating that there was concern over possible leakage of the contents of the sumps used for wastewater neutralization. DHS did indicate that they would modify Varian's ISD to reflect that they were not storing hazardous waste for more than 90 days. A copy of the Varian's request for a variance and to revoke the the ISD, reportedly made on May 6, 1983, could not be found in DTSC's file.

Future Area Name: Not reported
Future Sub Area Name: Not reported
Future Document Type: Not reported
Future Due Date: Not reported
Schedule Area Name: Not reported
Schedule Sub Area Name: Not reported
Schedule Document Type: Not reported
Schedule Due Date: Not reported
Schedule Revised Date: Not reported

HIST UST:
File Number: Not reported
URL: Not reported
Region: STATE
Facility ID: 00000020396
Facility Type: Other
Other Type: SEMICONDUCTOR MFG.
Contact Name: CARL GUNDERSEN
Telephone: 4089881331
Owner Name: VARIAN ASSOCIATES, INC.
Owner Address: 611 HANSEN WAY
Owner City,St,Zip: PALO ALTO, CA 94303
Total Tanks: 0002

Tank Num: 001
Container Num: 1
Year Installed: 1979
Tank Capacity: 00000500
Tank Used for: WASTE
Type of Fuel: Not reported
Container Construction Thickness: 1/2
Leak Detection: None

Tank Num: 002
Container Num: 2
Year Installed: 1982
Tank Capacity: 00000150
Tank Used for: WASTE
Type of Fuel: Not reported
Container Construction Thickness: 1/8
Leak Detection: None

FILTRONIC COMPOUND SEMICONDUCTORS, INC. (Continued) **U001601929**

CERS TANKS:

Site ID:	209185
CERS ID:	CAT000625392
CERS Description:	Hazardous Waste

Affiliation:

Affiliation Type Desc:	Facility Owner
Entity Name:	SOLID STATE FILTRONIC,PLC
Entity Title:	Not reported
Affiliation Address:	3251 OLCOTT ST
Affiliation City:	SANTA CLARA
Affiliation State:	CA
Affiliation Country:	Not reported
Affiliation Zip:	950543006
Affiliation Phone:	4089881331

Affiliation Type Desc:	Facility Contact
Entity Name:	KAREN WILKINSON/CFO
Entity Title:	Not reported
Affiliation Address:	10181 BUBB RD
Affiliation City:	CUPERTINO
Affiliation State:	CA
Affiliation Country:	Not reported
Affiliation Zip:	950140000
Affiliation Phone:	4088505731

59
South
1/2-1
0.936 mi.
4943 ft.

Relative:
Higher

Actual:
33 ft.

VARIAN ASSOCIAT CS/ VACUUM PROD
3100 JAY STREET
SANTA CLARA, CA 95054

CA ENVIROSTOR **S101542372**
CA CPS-SLIC **N/A**
CA HIST UST
CA Cortese
CA ENF
CA HIST CORTESE
CA HWP
CA CIWQS
CA CERS

ENVIROSTOR:

Facility ID:	80001797
Status:	Refer: RWQCB
Status Date:	11/27/2013
Site Code:	Not reported
Site Type:	Corrective Action
Site Type Detailed:	Corrective Action
Acres:	11.29
NPL:	NO
Regulatory Agencies:	NONE SPECIFIED
Lead Agency:	NONE SPECIFIED
Program Manager:	Not reported
Supervisor:	Mark Piros
Division Branch:	Cleanup Berkeley
Assembly:	25
Senate:	10
Special Program:	Not reported
Restricted Use:	NO
Site Mgmt Req:	NONE SPECIFIED
Funding:	Not reported
Latitude:	37.37833

VARIAN ASSOCIAT CS/ VACUUM PROD (Continued) **S101542372**

Longitude: -121.9621
APN: NONE SPECIFIED
Past Use: NONE SPECIFIED
Potential COC: NONE SPECIFIED
Confirmed COC: NONE SPECIFIED
Potential Description: NONE SPECIFIED
Alias Name: CAT000617605
Alias Type: EPA Identification Number
Alias Name: 43480001
Alias Type: Envirostor ID Number
Alias Name: 80001797
Alias Type: Envirostor ID Number

Completed Info:
Completed Area Name: PROJECT WIDE
Completed Sub Area Name: Not reported
Completed Document Type: Preliminary Assessment Report
Completed Date: 02/13/1991
Comments: Not reported

Future Area Name: Not reported
Future Sub Area Name: Not reported
Future Document Type: Not reported
Future Due Date: Not reported
Schedule Area Name: Not reported
Schedule Sub Area Name: Not reported
Schedule Document Type: Not reported
Schedule Due Date: Not reported
Schedule Revised Date: Not reported

Facility ID: 43480001
Status: Refer: RWQCB
Status Date: 03/31/1995
Site Code: Not reported
Site Type: Historical
Site Type Detailed: * Historical
Acres: Not reported
NPL: NO
Regulatory Agencies: NONE SPECIFIED
Lead Agency: NONE SPECIFIED
Program Manager: Not reported
Supervisor: Referred - Not Assigned
Division Branch: Cleanup Berkeley
Assembly: 25
Senate: 10
Special Program: Not reported
Restricted Use: NO
Site Mgmt Req: NONE SPECIFIED
Funding: Not reported
Latitude: 37.37858
Longitude: -121.9617
APN: NONE SPECIFIED
Past Use: NONE SPECIFIED
Potential COC: NONE SPECIFIED
Confirmed COC: NONE SPECIFIED
Potential Description: NONE SPECIFIED
Alias Name: CAT000617605
Alias Type: EPA Identification Number

VARIAN ASSOCIAT CS/ VACUUM PROD (Continued) **S101542372**

Alias Name: 43480001
Alias Type: Envirostor ID Number

Completed Info:
Completed Area Name: PROJECT WIDE
Completed Sub Area Name: Not reported
Completed Document Type: Site Screening
Completed Date: 07/01/1991
Comments: EPA completed Preliminary Assessment and recommend NFA; DTSC needs to determine site status. Site Screening. In 1980, Granger Associates, a tele- communications equipment manufacturer, became the first tenant of this fully fenced facility comprised of 3 buildings, with a total area of 78,870 sq. ft. Between 1980 and 1985, Varian relocated. Granger continued its operation until 1990 when Digital Switch Communication Corp. (DSC) bought them out. While information about Granger's process and waste management is not available, Varian used hydrochloric & nitric acid, caustic soda, & trichloroethane (TCE), and Granger used freon-113, butyl hethyl alcohol in their respective processes. Both have historically stored their waste at site for periodic transportation and disposal by specialty contractors. However, several accidental spillages have been recorded. Such spillages and probable leakage from a subsurface containment sump account for the detection of TCA, TCE, & PCE, along with various metals in soils groundwater at site. The site is underlain by two aquifers of which the lower is used for drinking water.

Future Area Name: Not reported
Future Sub Area Name: Not reported
Future Document Type: Not reported
Future Due Date: Not reported
Schedule Area Name: Not reported
Schedule Sub Area Name: Not reported
Schedule Document Type: Not reported
Schedule Due Date: Not reported
Schedule Revised Date: Not reported

CPS-SLIC:
Region: STATE
Facility Status: Completed - Case Closed
Status Date: 01/01/2005
Global Id: SL18202582
Lead Agency: SAN FRANCISCO BAY RWQCB (REGION 2)
Lead Agency Case Number: Not reported
Latitude: 37.377471
Longitude: -121.960856
Case Type: Cleanup Program Site
Case Worker: Not reported
Local Agency: Not reported
RB Case Number: 43S0173
File Location: Not reported
Potential Media Affected: Not reported
Potential Contaminants of Concern: 1,1,1-Trichloroethane (TCA), Other Chlorinated Hydrocarbons, * * CIS-1,2-DICHLOROETHYLENE
Site History: Not reported

Click here to access the California GeoTracker records for this facility:

VARIAN ASSOCIAT CS/ VACUUM PROD (Continued) **S101542372**

HIST UST:

File Number:	00020A71
URL:	http://geotracker.waterboards.ca.gov/ustpdfs/pdf/00020A71.pdf
Region:	Not reported
Facility ID:	Not reported
Facility Type:	Not reported
Other Type:	Not reported
Contact Name:	Not reported
Telephone:	Not reported
Owner Name:	Not reported
Owner Address:	Not reported
Owner City,St,Zip:	Not reported
Total Tanks:	Not reported
Tank Num:	Not reported
Container Num:	Not reported
Year Installed:	Not reported
Tank Capacity:	Not reported
Tank Used for:	Not reported
Type of Fuel:	Not reported
Container Construction Thickness:	Not reported
Leak Detection:	Not reported

Click here for Geo Tracker PDF:

CORTESE:

Region:	CORTESE
Envirostor Id:	Not reported
Site/Facility Type:	Not reported
Cleanup Status:	Not reported
Status Date:	Not reported
Site Code:	Not reported
Latitude:	Not reported
Longitude:	Not reported
Owner:	Not reported
Enf Type:	Not reported
Swat R:	Not reported
Flag:	CORTESE
Order No:	Not reported
Waste Discharge System No:	Not reported
Effective Date:	Not reported
Region 2:	2
WID Id:	2 438190N02
Solid Waste Id No:	Not reported
Waste Management Uit Name:	Not reported
File Name:	Cease Desist Orders & Cleanup Abatement Orders

ENF:

Region:	2
Facility Id:	202364
Agency Name:	Varian Inc
Place Type:	Facility
Place Subtype:	Groundwater Cleanup Site
Facility Type:	Industrial
Agency Type:	Privately-Owned Business
# Of Agencies:	1

VARIAN ASSOCIAT CS/ VACUUM PROD (Continued) **S101542372**

Place Latitude:	37.38167
Place Longitude:	-121.96528
SIC Code 1:	3674
SIC Desc 1:	Semiconductors and Related Devices
SIC Code 2:	Not reported
SIC Desc 2:	Not reported
SIC Code 3:	Not reported
SIC Desc 3:	Not reported
NAICS Code 1:	Not reported
NAICS Desc 1:	Not reported
NAICS Code 2:	Not reported
NAICS Desc 2:	Not reported
NAICS Code 3:	Not reported
NAICS Desc 3:	Not reported
# Of Places:	1
Source Of Facility:	Reg Meas
Design Flow:	Not reported
Threat To Water Quality:	Not reported
Complexity:	Not reported
Pretreatment:	Not reported
Facility Waste Type:	Not reported
Facility Waste Type 2:	Not reported
Facility Waste Type 3:	Not reported
Facility Waste Type 4:	Not reported
Program:	UNREGS
Program Category1:	UNREGS
Program Category2:	UNREGS
# Of Programs:	1
WDID:	2 438190N02
Reg Measure Id:	162443
Reg Measure Type:	Unregulated
Region:	2
Order #:	Not reported
Npdes# CA#:	Not reported
Major-Minor:	Not reported
Npdes Type:	Not reported
Reclamation:	Not reported
Dredge Fill Fee:	Not reported
301H:	Not reported
Application Fee Amt Received:	Not reported
Status:	Never Active
Status Date:	02/21/2013
Effective Date:	Not reported
Expiration/Review Date:	Not reported
Termination Date:	Not reported
WDR Review - Amend:	Not reported
WDR Review - Revise/Renew:	Not reported
WDR Review - Rescind:	Not reported
WDR Review - No Action Required:	Not reported
WDR Review - Pending:	Not reported
WDR Review - Planned:	Not reported
Status Enrollee:	N
Individual/General:	I
Fee Code:	Not reported
Direction/Voice:	Passive
Enforcement Id(EID):	223061
Region:	2

VARIAN ASSOCIAT CS/ VACUUM PROD (Continued) **S101542372**

Order / Resolution Number:	95-016
Enforcement Action Type:	Clean-up and Abatement Order
Effective Date:	01/18/1995
Adoption/Issuance Date:	Not reported
Achieve Date:	Not reported
Termination Date:	Not reported
ACL Issuance Date:	Not reported
EPL Issuance Date:	Not reported
Status:	Active
Title:	Enforcement - 2 438190N02
Description:	SCR-
Program:	UNREGS
Latest Milestone Completion Date:	Not reported
# Of Programs1:	1
Total Assessment Amount:	0
Initial Assessed Amount:	0
Liability $ Amount:	0
Project $ Amount:	0
Liability $ Paid:	0
Project $ Completed:	0
Total $ Paid/Completed Amount:	0

HIST CORTESE:

Region:	CORTESE
Facility County Code:	43
Reg By:	WBC&D
Reg Id:	2 438190N02

HWP:

EPA Id:	CAT000617605
Cleanup Status:	KNOWN GENERATORS
Latitude:	37.37833
Longitude:	-121.9621
Facility Type:	Historical - Non-Operating
Facility Size:	Not reported
Team:	Not reported
Supervisor:	Not reported
Site Code:	Not reported
Assembly District:	25
Senate District:	10
Public Information Officer:	Not reported
Public Information Officer:	Not reported

Alias:

EPA Id:	CAT000617605
Facility Type:	Historical - Non-Operating
Alias Type:	Envirostor ID Number
Alias:	43480001

CIWQS:

Agency:	Varian Inc
Agency Address:	3120 Hansen Way D218, Palo Alto, CA 94304
Place/Project Type:	Groundwater Cleanup Site
SIC/NAICS:	3674
Region:	2

VARIAN ASSOCIAT CS/ VACUUM PROD (Continued) **S101542372**

Program:	NPDNONMUNIPRCS
Regulatory Measure Status:	Historical
Regulatory Measure Type:	NPDES Permit
Order Number:	97-03803
WDID:	2 438190001
NPDES Number:	CAG912003
Adoption Date:	03/19/1997
Effective Date:	03/19/1997
Termination Date:	Not reported
Expiration/Review Date:	Not reported
Design Flow:	0.01008
Major/Minor:	Major, Minor
Complexity:	A
TTWQ:	3
Enforcement Actions within 5 years:	0
Violations within 5 years:	0
Latitude:	37.38167
Longitude:	-121.96528

CERS TANKS:

Site ID:	348336
CERS ID:	202364
CERS Description:	NPDES Wastewater and Stormwater

Enforcement Action:

Site ID:	348336
Site Name:	3100 Jay Street, Varian
Site Address:	3100 JAY
Site City:	SANTA CLARA
Site Zip:	95052
Enf Action Date:	01-18-1995
Enf Action Type:	Clean-up and Abatement Order
Enf Action Description:	Clean-up and Abatement Order
Enf Action Notes:	Not reported
Enf Action Division:	Water Boards
Enf Action Program:	UNSPEC
Enf Action Source:	CIWQS

Site ID:	194586
CERS ID:	CAT000617605
CERS Description:	Hazardous Waste

Affiliation:

Affiliation Type Desc:	Facility Contact
Entity Name:	DENISE KATO/PROJECT DONE
Entity Title:	Not reported
Affiliation Address:	INACTIVE PER VQ99 - BMI
Affiliation City:	PALO ALTO
Affiliation State:	CA
Affiliation Country:	Not reported
Affiliation Zip:	943040000
Affiliation Phone:	6504245471

Affiliation Type Desc:	Facility Owner
Entity Name:	VARIAN ASSOCIATES INC
Entity Title:	Not reported
Affiliation Address:	3120 HANSEN WAY

VARIAN ASSOCIAT CS/ VACUUM PROD (Continued) **S101542372**

Affiliation City:	PALO ALTO
Affiliation State:	CA
Affiliation Country:	Not reported
Affiliation Zip:	943041030
Affiliation Phone:	4154934000

---

60 SE 1/2-1 0.945 mi. 4991 ft. | **REACTION TECHNOLOGY**
3400 BASSETT STREET
SANTA CLARA, CA 95054 | **CA ENVIROSTOR** | **S103653986**
N/A

Relative: Higher

Actual: 33 ft.

ENVIROSTOR:

Facility ID:	71003763
Status:	Inactive - Needs Evaluation
Status Date:	Not reported
Site Code:	Not reported
Site Type:	Tiered Permit
Site Type Detailed:	Tiered Permit
Acres:	Not reported
NPL:	NO
Regulatory Agencies:	NONE SPECIFIED
Lead Agency:	NONE SPECIFIED
Program Manager:	Not reported
Supervisor:	Not reported
Division Branch:	Cleanup Berkeley
Assembly:	25
Senate:	10
Special Program:	Not reported
Restricted Use:	NO
Site Mgmt Req:	NONE SPECIFIED
Funding:	Not reported
Latitude:	37.38195
Longitude:	-121.9508
APN:	NONE SPECIFIED
Past Use:	NONE SPECIFIED
Potential COC:	NONE SPECIFIED
Confirmed COC:	NONE SPECIFIED
Potential Description:	NONE SPECIFIED
Alias Name:	CAL000187664
Alias Type:	EPA Identification Number
Alias Name:	71003763
Alias Type:	Envirostor ID Number

Completed Info:

Completed Area Name:	Not reported
Completed Sub Area Name:	Not reported
Completed Document Type:	Not reported
Completed Date:	Not reported
Comments:	Not reported
Future Area Name:	Not reported
Future Sub Area Name:	Not reported
Future Document Type:	Not reported
Future Due Date:	Not reported
Schedule Area Name:	Not reported
Schedule Sub Area Name:	Not reported

REACTION TECHNOLOGY (Continued) **S103653986**

Schedule Document Type: Not reported
Schedule Due Date: Not reported
Schedule Revised Date: Not reported

N61 ENE 1/2-1 0.949 mi. 5011 ft.

MALLINCKRODT INC
4101 LICK MILL BOULEVARD
SANTA CLARA, CA 95054

CA HIST Cal-Sites **S101272885**
CA EMI **N/A**
CA CERS

Site 1 of 3 in cluster N

Relative: Lower

Actual: 17 ft.

Calsite:

Region:	BERKELEY
Facility ID:	43280031
Facility Type:	RP
Type:	RESPONSIBLE PARTY
Branch:	NC
Branch Name:	NORTH COAST
File Name:	Not reported
State Senate District:	11151996
Status:	CERTIFIED OPERATION AND MAINTENANCE, ALL PLANNED ACTIVITIES IMPLEMENTED, REMEDIATION CONTINUES
Status Name:	CERTIFIED / OPERATION & MAINTENANCE
Lead Agency:	DEPT OF TOXIC SUBSTANCES CONTROL
NPL:	Not Listed
SIC Code:	28
SIC Name:	MANU - CHEMICALS & ALLIED PRODUCTS
Access:	Controlled
Cortese:	Not reported
Hazardous Ranking Score:	Not reported
Date Site Hazard Ranked:	Not reported
Groundwater Contamination:	Confirmed
Staff Member Responsible for Site:	VLASKY
Supervisor Responsible for Site:	Not reported
Region Water Control Board:	SF
Region Water Control Board Name:	SAN FRANCISCO BAY
Lat/Long Direction:	Not reported
Lat/Long (dms):	0 0 0 / 0 0 0
Lat/long Method:	Not reported
Lat/Long Description:	Not reported
State Assembly District Code:	22
State Senate District Code:	13
Facility ID:	43280031
Activity:	DISC
Activity Name:	DISCOVERY
AWP Code:	Not reported
Proposed Budget:	0
AWP Completion Date:	Not reported
Revised Due Date:	Not reported
Comments Date:	09111981
Est Person-Yrs to complete:	0
Estimated Size:	Not reported
Request to Delete Activity:	Not reported
Activity Status:	COM
Definition of Status:	CERTIFIED / OPERATION & MAINTENANCE
Liquids Removed (Gals):	0
Liquids Treated (Gals):	0
Action Included Capping:	Not reported
Well Decommissioned:	Not reported

MALLINCKRODT INC (Continued) **S101272885**

Action Included Fencing:	Not reported
Removal Action Certification:	Not reported
Activity Comments:	Not reported
For Commercial Reuse:	0
For Industrial Reuse:	0
For Residential Reuse:	0
Unknown Type:	0
Facility ID:	43280031
Activity:	RA
Activity Name:	REMOVAL ACTION
AWP Code:	SOIL
Proposed Budget:	0
AWP Completion Date:	Not reported
Revised Due Date:	Not reported
Comments Date:	12311988
Est Person-Yrs to complete:	0
Estimated Size:	Not reported
Request to Delete Activity:	Not reported
Activity Status:	COM
Definition of Status:	CERTIFIED / OPERATION & MAINTENANCE
Liquids Removed (Gals):	0
Liquids Treated (Gals):	0
Action Included Capping:	Not reported
Well Decommissioned:	Not reported
Action Included Fencing:	Not reported
Removal Action Certification:	Not reported
Activity Comments:	Not reported
For Commercial Reuse:	0
For Industrial Reuse:	0
For Residential Reuse:	0
Unknown Type:	0
Facility ID:	43280031
Activity:	ORDER
Activity Name:	I/SE, IORSE, FFA, FFSRA, VCA, EA
AWP Code:	RAO
Proposed Budget:	0
AWP Completion Date:	Not reported
Revised Due Date:	Not reported
Comments Date:	03301989
Est Person-Yrs to complete:	0
Estimated Size:	Not reported
Request to Delete Activity:	Not reported
Activity Status:	COM
Definition of Status:	CERTIFIED / OPERATION & MAINTENANCE
Liquids Removed (Gals):	0
Liquids Treated (Gals):	0
Action Included Capping:	Not reported
Well Decommissioned:	Not reported
Action Included Fencing:	Not reported
Removal Action Certification:	Not reported
Activity Comments:	Not reported
For Commercial Reuse:	0
For Industrial Reuse:	0
For Residential Reuse:	0
Unknown Type:	0
Facility ID:	43280031
Activity:	SI

MALLINCKRODT INC (Continued) **S101272885**

Activity Name:	SITE INSPECTION
AWP Code:	Not reported
Proposed Budget:	0
AWP Completion Date:	Not reported
Revised Due Date:	Not reported
Comments Date:	05091989
Est Person-Yrs to complete:	0
Estimated Size:	Not reported
Request to Delete Activity:	Not reported
Activity Status:	COM
Definition of Status:	CERTIFIED / OPERATION & MAINTENANCE
Liquids Removed (Gals):	0
Liquids Treated (Gals):	0
Action Included Capping:	Not reported
Well Decommissioned:	Not reported
Action Included Fencing:	Not reported
Removal Action Certification:	Not reported
Activity Comments:	Not reported
For Commercial Reuse:	0
For Industrial Reuse:	0
For Residential Reuse:	0
Unknown Type:	0
Facility ID:	43280031
Activity:	PPP
Activity Name:	PUBLIC PARTICIPATION PLAN
AWP Code:	Not reported
Proposed Budget:	0
AWP Completion Date:	Not reported
Revised Due Date:	Not reported
Comments Date:	08301989
Est Person-Yrs to complete:	0
Estimated Size:	Not reported
Request to Delete Activity:	Not reported
Activity Status:	COM
Definition of Status:	CERTIFIED / OPERATION & MAINTENANCE
Liquids Removed (Gals):	0
Liquids Treated (Gals):	0
Action Included Capping:	Not reported
Well Decommissioned:	Not reported
Action Included Fencing:	Not reported
Removal Action Certification:	Not reported
Activity Comments:	Not reported
For Commercial Reuse:	0
For Industrial Reuse:	0
For Residential Reuse:	0
Unknown Type:	0
Facility ID:	43280031
Activity:	FRIFS
Activity Name:	FOCUSED REMEDIAL INVESTIGATION/FEASIBILITY STUDY
AWP Code:	Not reported
Proposed Budget:	0
AWP Completion Date:	Not reported
Revised Due Date:	Not reported
Comments Date:	03311991
Est Person-Yrs to complete:	0
Estimated Size:	Not reported
Request to Delete Activity:	Not reported

MALLINCKRODT INC (Continued) **S101272885**

Activity Status:	COM
Definition of Status:	CERTIFIED / OPERATION & MAINTENANCE
Liquids Removed (Gals):	0
Liquids Treated (Gals):	0
Action Included Capping:	Not reported
Well Decommissioned:	Not reported
Action Included Fencing:	Not reported
Removal Action Certification:	Not reported
Activity Comments:	Not reported
For Commercial Reuse:	0
For Industrial Reuse:	0
For Residential Reuse:	0
Unknown Type:	0
Facility ID:	43280031
Activity:	CEQA
Activity Name:	CEQA INCLUDING NEGATIVE DECS
AWP Code:	Not reported
Proposed Budget:	0
AWP Completion Date:	Not reported
Revised Due Date:	Not reported
Comments Date:	12101991
Est Person-Yrs to complete:	0
Estimated Size:	Not reported
Request to Delete Activity:	Not reported
Activity Status:	COM
Definition of Status:	CERTIFIED / OPERATION & MAINTENANCE
Liquids Removed (Gals):	0
Liquids Treated (Gals):	0
Action Included Capping:	Not reported
Well Decommissioned:	Not reported
Action Included Fencing:	Not reported
Removal Action Certification:	Not reported
Activity Comments:	Not reported
For Commercial Reuse:	0
For Industrial Reuse:	0
For Residential Reuse:	0
Unknown Type:	0
Facility ID:	43280031
Activity:	RA
Activity Name:	REMOVAL ACTION
AWP Code:	SOIL
Proposed Budget:	0
AWP Completion Date:	Not reported
Revised Due Date:	Not reported
Comments Date:	09301992
Est Person-Yrs to complete:	0
Estimated Size:	Not reported
Request to Delete Activity:	Not reported
Activity Status:	COM
Definition of Status:	CERTIFIED / OPERATION & MAINTENANCE
Liquids Removed (Gals):	0
Liquids Treated (Gals):	0
Action Included Capping:	Not reported
Well Decommissioned:	Not reported
Action Included Fencing:	Not reported
Removal Action Certification:	N
Activity Comments:	A SOIL VAPOR EXTRACTION SYSTEM WAS INSTALLED TO REMEDIATE

MALLINCKRODT INC (Continued) **S101272885**

	SOILSCONTAMINATED PRIMARILY WITH VOCS.
For Commercial Reuse:	0
For Industrial Reuse:	0
For Residential Reuse:	0
Unknown Type:	0
Facility ID:	43280031
Activity:	COST
Activity Name:	COST RECOVERY
AWP Code:	Not reported
Proposed Budget:	0
AWP Completion Date:	Not reported
Revised Due Date:	Not reported
Comments Date:	07011993
Est Person-Yrs to complete:	0
Estimated Size:	Not reported
Request to Delete Activity:	Not reported
Activity Status:	COM
Definition of Status:	CERTIFIED / OPERATION & MAINTENANCE
Liquids Removed (Gals):	0
Liquids Treated (Gals):	0
Action Included Capping:	Not reported
Well Decommissioned:	Not reported
Action Included Fencing:	Not reported
Removal Action Certification:	Not reported
Activity Comments:	Not reported
For Commercial Reuse:	0
For Industrial Reuse:	0
For Residential Reuse:	0
Unknown Type:	0
Facility ID:	43280031
Activity:	RIFS
Activity Name:	REMEDIAL INVESTIGATION / FEASIBILITY STUDY
AWP Code:	Not reported
Proposed Budget:	0
AWP Completion Date:	Not reported
Revised Due Date:	Not reported
Comments Date:	03311994
Est Person-Yrs to complete:	0
Estimated Size:	Not reported
Request to Delete Activity:	Not reported
Activity Status:	COM
Definition of Status:	CERTIFIED / OPERATION & MAINTENANCE
Liquids Removed (Gals):	0
Liquids Treated (Gals):	0
Action Included Capping:	Not reported
Well Decommissioned:	Not reported
Action Included Fencing:	Not reported
Removal Action Certification:	Not reported
Activity Comments:	Not reported
For Commercial Reuse:	0
For Industrial Reuse:	0
For Residential Reuse:	0
Unknown Type:	0
Facility ID:	43280031
Activity:	CEQA
Activity Name:	CEQA INCLUDING NEGATIVE DECS
AWP Code:	Not reported

MALLINCKRODT INC (Continued) **S101272885**

Proposed Budget:	0
AWP Completion Date:	Not reported
Revised Due Date:	Not reported
Comments Date:	11301994
Est Person-Yrs to complete:	0
Estimated Size:	Not reported
Request to Delete Activity:	Not reported
Activity Status:	COM
Definition of Status:	CERTIFIED / OPERATION & MAINTENANCE
Liquids Removed (Gals):	0
Liquids Treated (Gals):	0
Action Included Capping:	Not reported
Well Decommissioned:	Not reported
Action Included Fencing:	Not reported
Removal Action Certification:	Not reported
Activity Comments:	Not reported
For Commercial Reuse:	0
For Industrial Reuse:	0
For Residential Reuse:	0
Unknown Type:	0
Facility ID:	43280031
Activity:	RAP
Activity Name:	REMEDIAL ACTION PLAN / RECORD OF DECISION
AWP Code:	Not reported
Proposed Budget:	0
AWP Completion Date:	Not reported
Revised Due Date:	Not reported
Comments Date:	11301994
Est Person-Yrs to complete:	0
Estimated Size:	Not reported
Request to Delete Activity:	Not reported
Activity Status:	COM
Definition of Status:	CERTIFIED / OPERATION & MAINTENANCE
Liquids Removed (Gals):	0
Liquids Treated (Gals):	0
Action Included Capping:	Not reported
Well Decommissioned:	Not reported
Action Included Fencing:	Not reported
Removal Action Certification:	Not reported
Activity Comments:	Not reported
For Commercial Reuse:	0
For Industrial Reuse:	0
For Residential Reuse:	0
Unknown Type:	0
Facility ID:	43280031
Activity:	DES
Activity Name:	DESIGN
AWP Code:	Not reported
Proposed Budget:	0
AWP Completion Date:	Not reported
Revised Due Date:	Not reported
Comments Date:	05301995
Est Person-Yrs to complete:	0
Estimated Size:	Not reported
Request to Delete Activity:	Not reported
Activity Status:	COM
Definition of Status:	CERTIFIED / OPERATION & MAINTENANCE

MALLINCKRODT INC (Continued) **S101272885**

Liquids Removed (Gals):	0
Liquids Treated (Gals):	0
Action Included Capping:	Not reported
Well Decommissioned:	Not reported
Action Included Fencing:	Not reported
Removal Action Certification:	Not reported
Activity Comments:	Not reported
For Commercial Reuse:	0
For Industrial Reuse:	0
For Residential Reuse:	0
Unknown Type:	0
Facility ID:	43280031
Activity:	RMDL
Activity Name:	REMEDIAL ACTION (RAP REQUIRED)
AWP Code:	Not reported
Proposed Budget:	0
AWP Completion Date:	Not reported
Revised Due Date:	Not reported
Comments Date:	05141996
Est Person-Yrs to complete:	0
Estimated Size:	M
Request to Delete Activity:	Not reported
Activity Status:	COM
Definition of Status:	CERTIFIED / OPERATION & MAINTENANCE
Liquids Removed (Gals):	15000
Liquids Treated (Gals):	0
Action Included Capping:	Not reported
Well Decommissioned:	Not reported
Action Included Fencing:	Not reported
Removal Action Certification:	N
Activity Comments:	CONSISTED OF THE CONTINUATION OF THE SVE AND TREATMENT SYSTEM; AND THEINSTALLMENT OF THE GROUNDWATER EXTRACTION AND TREATMENT SYSTEM.
For Commercial Reuse:	0
For Industrial Reuse:	0
For Residential Reuse:	0
Unknown Type:	0
Facility ID:	43280031
Activity:	CERT
Activity Name:	CERTIFICATION
AWP Code:	Not reported
Proposed Budget:	0
AWP Completion Date:	Not reported
Revised Due Date:	Not reported
Comments Date:	11151996
Est Person-Yrs to complete:	0
Estimated Size:	M
Request to Delete Activity:	Not reported
Activity Status:	COM
Definition of Status:	CERTIFIED / OPERATION & MAINTENANCE
Liquids Removed (Gals):	0
Liquids Treated (Gals):	0
Action Included Capping:	Not reported
Well Decommissioned:	Not reported
Action Included Fencing:	Not reported
Removal Action Certification:	Not reported
Activity Comments:	Not reported
For Commercial Reuse:	0

MALLINCKRODT INC (Continued) **S101272885**

For Industrial Reuse:	0
For Residential Reuse:	29
Unknown Type:	0
Facility ID:	43280031
Activity:	OM
Activity Name:	OPERATION & MAINTENANCE
AWP Code:	PLAN
Proposed Budget:	0
AWP Completion Date:	Not reported
Revised Due Date:	Not reported
Comments Date:	10231996
Est Person-Yrs to complete:	0
Estimated Size:	Not reported
Request to Delete Activity:	Not reported
Activity Status:	COM
Definition of Status:	CERTIFIED / OPERATION & MAINTENANCE
Liquids Removed (Gals):	0
Liquids Treated (Gals):	0
Action Included Capping:	Not reported
Well Decommissioned:	Not reported
Action Included Fencing:	Not reported
Removal Action Certification:	Not reported
Activity Comments:	Not reported
For Commercial Reuse:	0
For Industrial Reuse:	0
For Residential Reuse:	0
Unknown Type:	0
Facility ID:	43280031
Activity:	ORDER
Activity Name:	I/SE, IORSE, FFA, FFSRA, VCA, EA
AWP Code:	OM
Proposed Budget:	0
AWP Completion Date:	Not reported
Revised Due Date:	Not reported
Comments Date:	11071996
Est Person-Yrs to complete:	0
Estimated Size:	Not reported
Request to Delete Activity:	Not reported
Activity Status:	COM
Definition of Status:	CERTIFIED / OPERATION & MAINTENANCE
Liquids Removed (Gals):	0
Liquids Treated (Gals):	0
Action Included Capping:	Not reported
Well Decommissioned:	Not reported
Action Included Fencing:	Not reported
Removal Action Certification:	Not reported
Activity Comments:	Not reported
For Commercial Reuse:	0
For Industrial Reuse:	0
For Residential Reuse:	0
Unknown Type:	0
Facility ID:	43280031
Activity:	5YEAR
Activity Name:	FIVE-YEAR REVIEW REQUIRED BY CERCLA
AWP Code:	Not reported
Proposed Budget:	0
AWP Completion Date:	Not reported

MALLINCKRODT INC (Continued) **S101272885**

Revised Due Date:	Not reported
Comments Date:	06202002
Est Person-Yrs to complete:	0
Estimated Size:	Not reported
Request to Delete Activity:	Not reported
Activity Status:	COM
Definition of Status:	CERTIFIED / OPERATION & MAINTENANCE
Liquids Removed (Gals):	0
Liquids Treated (Gals):	0
Action Included Capping:	Not reported
Well Decommissioned:	Not reported
Action Included Fencing:	Not reported
Removal Action Certification:	Not reported
Activity Comments:	Not reported
For Commercial Reuse:	0
For Industrial Reuse:	0
For Residential Reuse:	0
Unknown Type:	0
Facility ID:	43280031
Activity:	5YEAR
Activity Name:	FIVE-YEAR REVIEW REQUIRED BY CERCLA
AWP Code:	Not reported
Proposed Budget:	0
AWP Completion Date:	06302007
Revised Due Date:	Not reported
Comments Date:	Not reported
Est Person-Yrs to complete:	0
Estimated Size:	Not reported
Request to Delete Activity:	Not reported
Activity Status:	COM
Definition of Status:	CERTIFIED / OPERATION & MAINTENANCE
Liquids Removed (Gals):	0
Liquids Treated (Gals):	0
Action Included Capping:	Not reported
Well Decommissioned:	Not reported
Action Included Fencing:	Not reported
Removal Action Certification:	Not reported
Activity Comments:	Not reported
For Commercial Reuse:	0
For Industrial Reuse:	0
For Residential Reuse:	0
Unknown Type:	0
Alternate Address:	305 MONTAGUE EXPRESSWAY
Alternate City,St,Zip:	SANTA CLARA, CA
Alternate Address:	4101 LICK MILL BOULEVARD
Alternate City,St,Zip:	SANTA CLARA, CA 95050
Alternate Address:	4101 LICK MILL BOULEVARD
Alternate City,St,Zip:	SANTA CLARA, CA 95054
Background Info:	The Mansion Grove site contains a 29-acre apartment complex with approximately 950 residential units. The site is also known as the Lick Mill Creek Apartments. Contaminated soil was discovered during excavations for several building foundations. The site was used as ranchland until about 1851; for paper milling operations from 1874-1898; and for the manufacture and storage of various chemical compounds, including alcohol and solvents, solvent recycling and metal reclamation 1902-1980. At least ten companies operated onsite until 1980, when all

MALLINCKRODT INC (Continued) **S101272885**

manufacturing and chemical storage facilities were dismantled prior to residential development of the property. Paraldehyde and volatile organic compounds (VOCs), such as trichloroethylene (TCE), perchloroethylene (PCE), and vinyl chloride are the primary chemicals of concern. VOCs have been found in the soil in three areas, two of which require remediation. Contamination has been found in both shallow and intermediate groundwater aquifers. Currently all Mansion Grove residents drink water supplied by Hetch Hetchy. The groundwater treatment system was upgraded to improve system efficiency and to control offsite migration of contamination to adjacent properties (City park and residential homes) by the installation of three extraction wells in March 2003. Additionally, an extraction trench was installed in February 2004 at the downgradient edge of the park, as part of the Rivermark Project (See Profile 43990005).

Comments Date: 06202002
Comments: 5YEAR - A Five Year Review Report was approved on June 20, 2002
Comments Date: 06202002
Comments: and found to be effectively containing offsite migration and
Comments Date: 06202002
Comments: meeting the remedial action objectives of the RAP.
Comments Date: 11071996
Comments: ORDER - OM - An amendment to Order HAS 88-89-019 (November 7,
Comments Date: 11071996
Comments: 1996) was also issued to ensure the operation and maintenance of
Comments Date: 11071996
Comments: both systems until such time that cleanup objectives are met.
Comments Date: 11301994
Comments: RAP - A Remedial Action Plan was approved on November 30, 1994
Comments Date: 11301994
Comments: which required the installation of groundwater and soil vapor
Comments Date: 11301994
Comments: extraction and treatment systems.
ID Name: CALSTARS CODE
ID Value: 200117
ID Name: HWIS IDENTIFICATION CODE
ID Value: CAD982512832
ID Name: BEP DATABASE PCODE
ID Value: P23023
ID Name: EPA IDENTIFICATION NUMBER
ID Value: CAD980735971
ID Name: EPA IDENTIFICATION NUMBER
ID Value: CAD982400293
Alternate Name: MANSION GROVE
Alternate Name: COMMERCIAL SOLVENT
Alternate Name: LICK MILL CREEK APARTMENTS
Alternate Name: PROMETHEUS DEVELOPMENT CO INC
Alternate Name: JAMES LICK MANSION
Alternate Name: Not reported
Special Programs Code: CERC2
Special Programs Name: CERCLA II

EMI:
Year: 2002
County Code: 43
Air Basin: SF
Facility ID: 10451

MALLINCKRODT INC (Continued) **S101272885**

Air District Name:	BA
SIC Code:	2869
Air District Name:	BAY AREA AQMD
Community Health Air Pollution Info System:	Not reported
Consolidated Emission Reporting Rule:	Not reported
Total Organic Hydrocarbon Gases Tons/Yr:	0
Reactive Organic Gases Tons/Yr:	0
Carbon Monoxide Emissions Tons/Yr:	0
NOX - Oxides of Nitrogen Tons/Yr:	0
SOX - Oxides of Sulphur Tons/Yr:	0
Particulate Matter Tons/Yr:	0
Part. Matter 10 Micrometers and Smllr Tons/Yr:	0

Year:	2003
County Code:	43
Air Basin:	SF
Facility ID:	10451
Air District Name:	BA
SIC Code:	2869
Air District Name:	BAY AREA AQMD
Community Health Air Pollution Info System:	Not reported
Consolidated Emission Reporting Rule:	Not reported
Total Organic Hydrocarbon Gases Tons/Yr:	0
Reactive Organic Gases Tons/Yr:	0
Carbon Monoxide Emissions Tons/Yr:	0
NOX - Oxides of Nitrogen Tons/Yr:	0
SOX - Oxides of Sulphur Tons/Yr:	0
Particulate Matter Tons/Yr:	0
Part. Matter 10 Micrometers and Smllr Tons/Yr:	0

Year:	2004
County Code:	43
Air Basin:	SF
Facility ID:	10451
Air District Name:	BA
SIC Code:	2869
Air District Name:	BAY AREA AQMD
Community Health Air Pollution Info System:	Not reported
Consolidated Emission Reporting Rule:	Not reported
Total Organic Hydrocarbon Gases Tons/Yr:	0
Reactive Organic Gases Tons/Yr:	0
Carbon Monoxide Emissions Tons/Yr:	0
NOX - Oxides of Nitrogen Tons/Yr:	0
SOX - Oxides of Sulphur Tons/Yr:	0
Particulate Matter Tons/Yr:	0
Part. Matter 10 Micrometers and Smllr Tons/Yr:	0

Year:	2005
County Code:	43
Air Basin:	SF
Facility ID:	10451
Air District Name:	BA
SIC Code:	2869
Air District Name:	BAY AREA AQMD
Community Health Air Pollution Info System:	Not reported
Consolidated Emission Reporting Rule:	Not reported
Total Organic Hydrocarbon Gases Tons/Yr:	0

MALLINCKRODT INC (Continued) **S101272885**

Reactive Organic Gases Tons/Yr:	0
Carbon Monoxide Emissions Tons/Yr:	0
NOX - Oxides of Nitrogen Tons/Yr:	0
SOX - Oxides of Sulphur Tons/Yr:	0
Particulate Matter Tons/Yr:	0
Part. Matter 10 Micrometers and Smllr Tons/Yr:	0

Year:	2006
County Code:	43
Air Basin:	SF
Facility ID:	10451
Air District Name:	BA
SIC Code:	2869
Air District Name:	BAY AREA AQMD
Community Health Air Pollution Info System:	Not reported
Consolidated Emission Reporting Rule:	Not reported
Total Organic Hydrocarbon Gases Tons/Yr:	0
Reactive Organic Gases Tons/Yr:	0
Carbon Monoxide Emissions Tons/Yr:	0
NOX - Oxides of Nitrogen Tons/Yr:	0
SOX - Oxides of Sulphur Tons/Yr:	0
Particulate Matter Tons/Yr:	0
Part. Matter 10 Micrometers and Smllr Tons/Yr:	0

Year:	2007
County Code:	43
Air Basin:	SF
Facility ID:	10451
Air District Name:	BA
SIC Code:	2869
Air District Name:	BAY AREA AQMD
Community Health Air Pollution Info System:	Not reported
Consolidated Emission Reporting Rule:	Not reported
Total Organic Hydrocarbon Gases Tons/Yr:	0
Reactive Organic Gases Tons/Yr:	0
Carbon Monoxide Emissions Tons/Yr:	0
NOX - Oxides of Nitrogen Tons/Yr:	0
SOX - Oxides of Sulphur Tons/Yr:	0
Particulate Matter Tons/Yr:	0
Part. Matter 10 Micrometers and Smllr Tons/Yr:	0

Year:	2008
County Code:	43
Air Basin:	SF
Facility ID:	10451
Air District Name:	BA
SIC Code:	2869
Air District Name:	BAY AREA AQMD
Community Health Air Pollution Info System:	Not reported
Consolidated Emission Reporting Rule:	Not reported
Total Organic Hydrocarbon Gases Tons/Yr:	0
Reactive Organic Gases Tons/Yr:	0
Carbon Monoxide Emissions Tons/Yr:	0
NOX - Oxides of Nitrogen Tons/Yr:	0
SOX - Oxides of Sulphur Tons/Yr:	0
Particulate Matter Tons/Yr:	0
Part. Matter 10 Micrometers and Smllr Tons/Yr:	0

MALLINCKRODT INC (Continued) **S101272885**

Year:	2009
County Code:	43
Air Basin:	SF
Facility ID:	10451
Air District Name:	BA
SIC Code:	2869
Air District Name:	BAY AREA AQMD
Community Health Air Pollution Info System:	Not reported
Consolidated Emission Reporting Rule:	Not reported
Total Organic Hydrocarbon Gases Tons/Yr:	0
Reactive Organic Gases Tons/Yr:	0
Carbon Monoxide Emissions Tons/Yr:	0
NOX - Oxides of Nitrogen Tons/Yr:	0
SOX - Oxides of Sulphur Tons/Yr:	0
Particulate Matter Tons/Yr:	0
Part. Matter 10 Micrometers and Smllr Tons/Yr:	0

Year:	2010
County Code:	43
Air Basin:	SF
Facility ID:	10451
Air District Name:	BA
SIC Code:	2869
Air District Name:	BAY AREA AQMD
Community Health Air Pollution Info System:	Not reported
Consolidated Emission Reporting Rule:	Not reported
Total Organic Hydrocarbon Gases Tons/Yr:	0
Reactive Organic Gases Tons/Yr:	0
Carbon Monoxide Emissions Tons/Yr:	0
NOX - Oxides of Nitrogen Tons/Yr:	0
SOX - Oxides of Sulphur Tons/Yr:	0
Particulate Matter Tons/Yr:	0
Part. Matter 10 Micrometers and Smllr Tons/Yr:	0

Year:	2011
County Code:	43
Air Basin:	SF
Facility ID:	10451
Air District Name:	BA
SIC Code:	2869
Air District Name:	BAY AREA AQMD
Community Health Air Pollution Info System:	Not reported
Consolidated Emission Reporting Rule:	Not reported
Total Organic Hydrocarbon Gases Tons/Yr:	0
Reactive Organic Gases Tons/Yr:	0
Carbon Monoxide Emissions Tons/Yr:	0
NOX - Oxides of Nitrogen Tons/Yr:	0
SOX - Oxides of Sulphur Tons/Yr:	0
Particulate Matter Tons/Yr:	0
Part. Matter 10 Micrometers and Smllr Tons/Yr:	0

Year:	2012
County Code:	43
Air Basin:	SF
Facility ID:	10451
Air District Name:	BA
SIC Code:	2869

MALLINCKRODT INC (Continued) **S101272885**

Air District Name:	BAY AREA AQMD
Community Health Air Pollution Info System:	Not reported
Consolidated Emission Reporting Rule:	Not reported
Total Organic Hydrocarbon Gases Tons/Yr:	0
Reactive Organic Gases Tons/Yr:	0
Carbon Monoxide Emissions Tons/Yr:	0
NOX - Oxides of Nitrogen Tons/Yr:	0
SOX - Oxides of Sulphur Tons/Yr:	0
Particulate Matter Tons/Yr:	0
Part. Matter 10 Micrometers and Smllr Tons/Yr:	0

Year:	2013
County Code:	43
Air Basin:	SF
Facility ID:	10451
Air District Name:	BA
SIC Code:	2869
Air District Name:	BAY AREA AQMD
Community Health Air Pollution Info System:	Not reported
Consolidated Emission Reporting Rule:	Not reported
Total Organic Hydrocarbon Gases Tons/Yr:	0
Reactive Organic Gases Tons/Yr:	0
Carbon Monoxide Emissions Tons/Yr:	0
NOX - Oxides of Nitrogen Tons/Yr:	0
SOX - Oxides of Sulphur Tons/Yr:	0
Particulate Matter Tons/Yr:	0
Part. Matter 10 Micrometers and Smllr Tons/Yr:	0

CERS TANKS:

Site ID:	339662
CERS ID:	43280031
CERS Description:	State Response

Affiliation:

Affiliation Type Desc:	Supervisor
Entity Name:	MARK PIROS
Entity Title:	Not reported
Affiliation Address:	Not reported
Affiliation City:	Not reported
Affiliation State:	Not reported
Affiliation Country:	Not reported
Affiliation Zip:	Not reported
Affiliation Phone:	Not reported

Affiliation Type Desc:	Lead Project Manager
Entity Name:	Moises Carvalho
Entity Title:	Not reported
Affiliation Address:	Not reported
Affiliation City:	BERKELEY
Affiliation State:	CA
Affiliation Country:	Not reported
Affiliation Zip:	Not reported
Affiliation Phone:	Not reported

N62 ENE 1/2-1 0.949 mi. 5011 ft. | **MANSION GROVE**
4101 LICK MILL BLVD
SANTA CLARA, CA 95050 | **CA BOND EXP. PLAN** | **S100833264**
N/A

Site 2 of 3 in cluster N

Relative: Lower

Actual: 17 ft.

CA BOND EXP. PLAN:

Reponsible Party:	RESPONSIBLE PARTY-LEAD SITE CLEANUP WORKPLAN
Project Revenue Source Company:	Not reported
Project Revenue Source Addr:	Not reported
Project Revenue Source City,St,Zip:	Not reported
Project Revenue Source Desc:	DHS will be issuing remedial action order or entering into an enforceable agreement with the responsible parties. DHS has budgeted $100,000 for oversight/monitoring of cleanup efforts. DHS will recover 100 percent of direct costs plus staff costs and overhead related to the project. The responsible parties will pay all costs associated with remedial investigations and cleanup activities.
Site Description:	Mansion Grove is a 29 acre residential apartment complex currently under construction. The site was occupied by facilities involved in metals reclamation and the manufacture and recycling of solvents and other chemicals for over 70 years. During excavations for several building foundations, contaminated soil was discovered.
Hazardous Waste Desc:	Soil testing has detected the presence of volatile organic compounds including halogenated solvents, naphthalene compounds, polynuclear aromatic compounds and petroleum hydrocarbons. There is potential for ground water contamination.
Threat To Public Health & Env:	Residential apartments are located adjacent to areas of contaminated soil. The site is fenced and posted to prevent public contact with contaminated soil.
Site Activity Status:	A removal of 6000 cubic yards of contaminated soil adjacent to occupied buildings was completed by the RP under DHS oversight in 1988. Preliminary ground water investigations have been initiated.

N63 ENE 1/2-1 0.949 mi. 5011 ft. | **MANSION GROVE**
4101 LICKMILL BLVD
SANTA CLARA, CA 95054 | **RCRA-SQG**
CA RESPONSE
CA ENVIROSTOR
CA CPS-SLIC
FINDS
ECHO
CA Cortese
CA ENF
CA HAZNET
CA HIST CORTESE
CA CIWQS
CA CERS | **1000593227**
CAD982404675

Site 3 of 3 in cluster N

Relative: Lower

Actual: 17 ft.

RCRA-SQG:

Date form received by agency:	01/13/1992
Facility name:	MANSION GROVE APARTMENTS
Facility address:	4101 LICKMILL BLVD SANTA CLARA, CA 95054
EPA ID:	CAD982404675
Mailing address:	SANDERS RD NORTHBROOK, IL 60062
Contact:	DOUGLAS LARSEN
Contact address:	2315 SANDERS RD NORTHBROOK, IL 60062
Contact country:	US
Contact telephone:	708-564-8600
Contact email:	Not reported
EPA Region:	09
Classification:	Small Small Quantity Generator

MANSION GROVE (Continued) **1000593227**

Description: Handler: generates more than 100 and less than 1000 kg of hazardous waste during any calendar month and accumulates less than 6000 kg of hazardous waste at any time; or generates 100 kg or less of hazardous waste during any calendar month, and accumulates more than 1000 kg of hazardous waste at any time

Owner/Operator Summary:

Owner/operator name:	IMCERA GROUP INC
Owner/operator address:	2315 SANDERS RD NORTHBROOK, IL 60062
Owner/operator country:	Not reported
Owner/operator telephone:	708-564-8600
Owner/operator email:	Not reported
Owner/operator fax:	Not reported
Owner/operator extension:	Not reported
Legal status:	Private
Owner/Operator Type:	Owner
Owner/Op start date:	Not reported
Owner/Op end date:	Not reported

Handler Activities Summary:

U.S. importer of hazardous waste:	No
Mixed waste (haz. and radioactive):	No
Recycler of hazardous waste:	No
Transporter of hazardous waste:	No
Treater, storer or disposer of HW:	No
Underground injection activity:	No
On-site burner exemption:	No
Furnace exemption:	No
Used oil fuel burner:	No
Used oil processor:	No
User oil refiner:	No
Used oil fuel marketer to burner:	No
Used oil Specification marketer:	No
Used oil transfer facility:	No
Used oil transporter:	No

Violation Status: No violations found

RESPONSE:

Facility ID:	43280031
Site Type:	State Response
Site Type Detail:	State Response or NPL
Acres:	29
National Priorities List:	NO
Cleanup Oversight Agencies:	SMBRP
Lead Agency Description:	DTSC - Site Cleanup Program
Project Manager:	Moises Carvalho
Supervisor:	Mark Piros
Division Branch:	Cleanup Berkeley
Site Code:	200117
Site Mgmt. Req.:	REM
Assembly:	25
Senate:	10
Special Program Status:	Not reported
Status:	Certified / Operation & Maintenance
Status Date:	11/15/1996

MANSION GROVE (Continued) **1000593227**

Restricted Use:	NO
Funding:	Responsible Party
Latitude:	37.39924
Longitude:	-121.9443
APN:	NONE SPECIFIED
Past Use:	MANUFACTURING - CHEMICALS
Potential COC :	Tetrachloroethylene (PCE Trichloroethylene (TCE Vinyl chloride 1,1-Dichloroethane 1,2-Dichloroethylene (cis
Confirmed COC:	Tetrachloroethylene (PCE Trichloroethylene (TCE Vinyl chloride 1,1-Dichloroethane 1,2-Dichloroethylene (cis
Potential Description:	OTH, SOIL, SV
Alias Name:	COMMERCIAL SOLVENT
Alias Type:	Alternate Name
Alias Name:	JAMES LICK MANSION
Alias Type:	Alternate Name
Alias Name:	LICK MILL CREEK APARTMENTS
Alias Type:	Alternate Name
Alias Name:	PROMETHEUS DEVELOPMENT CO INC
Alias Type:	Alternate Name
Alias Name:	CAD980735971
Alias Type:	EPA Identification Number
Alias Name:	110002805439
Alias Type:	EPA (FRS #)
Alias Name:	CAD982512832
Alias Type:	HWTS Identification Code
Alias Name:	P23023
Alias Type:	PCode
Alias Name:	200117
Alias Type:	Project Code (Site Code)
Alias Name:	43280031
Alias Type:	Envirostor ID Number

Completed Info:

Completed Area Name:	PROJECT WIDE
Completed Sub Area Name:	Not reported
Completed Document Type:	5 Year Review Reports
Completed Date:	02/07/2008
Comments:	The 5 Year Report indicates the existing system at the site is effective in controlling offsite migration of groundwater contaminants.
Completed Area Name:	PROJECT WIDE
Completed Sub Area Name:	Not reported
Completed Document Type:	5 Year Review Reports
Completed Date:	06/20/2002
Comments:	The 5 Year Review Report indicates that the groundwater and the soil vapor remediation systems are containing the offsite migration of contaminants.
Completed Area Name:	PROJECT WIDE
Completed Sub Area Name:	Not reported
Completed Document Type:	Operations and Maintenance Plan
Completed Date:	10/23/1996
Comments:	The approval of the Operation and Maintenance Plan which lays out plan how to operate and maintain both the soil vapor and the groundwater monitorng and extraction treatment systems.
Completed Area Name:	PROJECT WIDE

MANSION GROVE (Continued) **1000593227**

Completed Sub Area Name: Not reported
Completed Document Type: Remedial Action Completion Report
Completed Date: 05/14/1996
Comments: Completed the start-up of the groundwater and the soil vapor extraction and treatment systems.

Completed Area Name: PROJECT WIDE
Completed Sub Area Name: Not reported
Completed Document Type: Design/Implementation Workplan
Completed Date: 05/30/1995
Comments: DTSC approved a detailed design for the installation of the soil vapor (expanded) and groundwater monitoring extraction system.

Completed Area Name: PROJECT WIDE
Completed Sub Area Name: Not reported
Completed Document Type: Remedial Action Plan
Completed Date: 11/30/1994
Comments: A Remedial Action Plan was approved on November 30, 1994 which required the installation of groundwater and the expansion of the soil vapor extraction and treatment systems.

Completed Area Name: PROJECT WIDE
Completed Sub Area Name: Not reported
Completed Document Type: Remedial Investigation / Feasibility Study
Completed Date: 03/31/1994
Comments: The Remedial Investigation and Feasibility Study Report confirms the presence of volatile organic compounds in soil and groundwater.

Completed Area Name: PROJECT WIDE
Completed Sub Area Name: Not reported
Completed Document Type: Removal Action Completion Report
Completed Date: 09/30/1992
Comments: The installation of a soil vapor extraction system, including its wells and associated piping and a carbon adsorption unit, were completed to remediate soils contaminated with volatile organic compounds.

Completed Area Name: PROJECT WIDE
Completed Sub Area Name: Not reported
Completed Document Type: Removal Action Workplan
Completed Date: 03/31/1991
Comments: A Removal Action Workplan was approved for the installation of a soil vapor extraction system.

Completed Area Name: PROJECT WIDE
Completed Sub Area Name: Not reported
Completed Document Type: Public Participation Plan / Community Relations Plan
Completed Date: 08/30/1989
Comments: The Public Participation plan for the site was approved.

Completed Area Name: PROJECT WIDE
Completed Sub Area Name: Not reported
Completed Document Type: *Site Inspection (SI) Report
Completed Date: 05/09/1989
Comments: Not reported

Completed Area Name: PROJECT WIDE

MANSION GROVE (Continued) **1000593227**

Completed Sub Area Name: Not reported
Completed Document Type: Removal Action Completion Report
Completed Date: 12/31/1988
Comments: Removal action completed which consisted of excavation of contaminated soil with volatile organic compounds and disposed to an offsite facility.

Completed Area Name: PROJECT WIDE
Completed Sub Area Name: Not reported
Completed Document Type: Preliminary Assessment Report
Completed Date: 06/16/1988
Comments: A Preliminary Assessment Report was completed and made a recommendation for the inclusion of the site into the State Superfund but will continue to work with Prometheus Development Company to develop a plan for a Remedial Investigation/Feasibility Study.

Completed Area Name: PROJECT WIDE
Completed Sub Area Name: Not reported
Completed Document Type: Operations and Maintenance Manual
Completed Date: 09/21/2007
Comments: The approved manual describes procedures how to properly and effectively operate and maintain the Rivermark extraction trench system and other accessories/equipment that supports it.

Completed Area Name: PROJECT WIDE
Completed Sub Area Name: Not reported
Completed Document Type: Operations and Maintenance Report
Completed Date: 08/23/2006
Comments: Report approved.

Completed Area Name: PROJECT WIDE
Completed Sub Area Name: Not reported
Completed Document Type: Operations and Maintenance Report
Completed Date: 10/11/2006
Comments: DTSC approved revisions to the Annual Report.

Completed Area Name: PROJECT WIDE
Completed Sub Area Name: Not reported
Completed Document Type: Operations and Maintenance Report
Completed Date: 09/15/2006
Comments: DTSC has no technical comments.

Completed Area Name: PROJECT WIDE
Completed Sub Area Name: Not reported
Completed Document Type: Operations and Maintenance Report
Completed Date: 09/21/2007
Comments: Not reported

Completed Area Name: PROJECT WIDE
Completed Sub Area Name: Not reported
Completed Document Type: Operations and Maintenance Report
Completed Date: 09/14/2007
Comments: VOC concentrations within historical trend.

Completed Area Name: PROJECT WIDE
Completed Sub Area Name: Not reported
Completed Document Type: Operations and Maintenance Report

MANSION GROVE (Continued) **1000593227**

Completed Date: 10/25/2007
Comments: Report indicates data within historical VOC concentration trend.

Completed Area Name: PROJECT WIDE
Completed Sub Area Name: Not reported
Completed Document Type: Operations and Maintenance Report
Completed Date: 12/26/2006
Comments: DTSC has no comments.

Completed Area Name: PROJECT WIDE
Completed Sub Area Name: Not reported
Completed Document Type: Fact Sheets
Completed Date: 02/01/1990
Comments: Fact Sheet provides project updates.

Completed Area Name: PROJECT WIDE
Completed Sub Area Name: Not reported
Completed Document Type: Risk Assessment Report
Completed Date: 06/20/1994
Comments: The focused HRA concluded that there is no significant adverse chronic health hazards related to exposure to residual VOCs levels detected in Area 1.

Completed Area Name: PROJECT WIDE
Completed Sub Area Name: Not reported
Completed Document Type: Risk Assessment Report
Completed Date: 08/09/1991
Comments: The HRA concluded that there are no significant health effects associated with the contaminants detected at the site. The groundwater at the site is not the source for drinking water.

Completed Area Name: PROJECT WIDE
Completed Sub Area Name: Not reported
Completed Document Type: Other Report
Completed Date: 02/01/2007
Comments: DTSC review indicates there was no historical chemical usage at the proposed locations of the Oak Grove Court and Riverside Court; and no contamination above the cleanup/screening level has been detected at the Mansion Court.

Completed Area Name: PROJECT WIDE
Completed Sub Area Name: Not reported
Completed Document Type: Monitoring Report
Completed Date: 03/14/2008
Comments: Report indicates data within historical VOC concentration trend.

Completed Area Name: PROJECT WIDE
Completed Sub Area Name: Not reported
Completed Document Type: Monitoring Report
Completed Date: 05/02/2008
Comments: The Report indicates VOC concentrations within historical trend.

Completed Area Name: PROJECT WIDE
Completed Sub Area Name: Not reported
Completed Document Type: Monitoring Report
Completed Date: 10/16/2008
Comments: Report indicates data is consistent with historical trend.

MANSION GROVE (Continued) **1000593227**

Completed Area Name: PROJECT WIDE
Completed Sub Area Name: Not reported
Completed Document Type: Monitoring Report
Completed Date: 11/13/2008
Comments: Contaminant concentrations are within historic ranges. DTSC requested that 1,4 -Dioxane be analyzed for in the January sampling event and that low flow sampling techniques be evaluated and the O&M Plan modified for future events.

Completed Area Name: PROJECT WIDE
Completed Sub Area Name: Not reported
Completed Document Type: Monitoring Report
Completed Date: 04/28/2009
Comments: Groundwater results within historical ranges.

Completed Area Name: PROJECT WIDE
Completed Sub Area Name: Not reported
Completed Document Type: Monitoring Report
Completed Date: 08/17/2009
Comments: Report approved as revised buy August 6, 2009 submissions. Contaminats in groundwater remain within historical ranges. SVETs system is no longer in operation.

Completed Area Name: PROJECT WIDE
Completed Sub Area Name: Not reported
Completed Document Type: Removal Action Design
Completed Date: 09/15/2008
Comments: The Soil Management Plan and the Health and Safety Plan will ensure that soil will be managed properly during and after excavation and will also ensure that the workers and the public will be protected from exposure to VOC contaminants.

Completed Area Name: PROJECT WIDE
Completed Sub Area Name: Not reported
Completed Document Type: Technical Workplan
Completed Date: 11/14/2008
Comments: This workplan describes the procedures for decommisioning of the Soil Vapor Extraction Treatment System, associated piping and 10 soil vapor extraction wells. It also includes closure procedures for two groundwater wells (MW-4 and LF-2) which are no longer used.

Completed Area Name: PROJECT WIDE
Completed Sub Area Name: Not reported
Completed Document Type: 5 Year Review Reports
Completed Date: 02/28/2013
Comments: Not reported

Completed Area Name: PROJECT WIDE
Completed Sub Area Name: Not reported
Completed Document Type: 5 Year Review Reports
Completed Date: 05/05/1998
Comments: Review of the report indicates the SVE system to be effectively reducing the VOC vapor in soil. The report also proposes to turn off the following SVE wells: LFVES-6, LFVES-7, LFVES-8, LFVES-4, LFVES-9, LFVES-10, LVES-11, and LFVES-12.

Completed Area Name: PROJECT WIDE

MANSION GROVE (Continued) **1000593227**

Completed Sub Area Name: Not reported
Completed Document Type: Removal Action Completion Report
Completed Date: 10/05/2009
Comments: The soil vapor extraction and treatment system and monitoring wells MW-4 and LF-2 have been properly shut down and decommissioned.

Completed Area Name: PROJECT WIDE
Completed Sub Area Name: Not reported
Completed Document Type: Removal Action Completion Report
Completed Date: 09/24/2009
Comments: DTSC approves the Report with the following comment: Section 3.1 describes pre-grading soil sampling that was performed within the Building G foundation area. The soil samples were collected with a hand auger and transferred into sample jars. These samples were then composited at the analytical laboratory. This method of sampling is fine for metals, pesticides, and heavy-fraction TPH, but is not typically accepted for VOCs and TPH-gasoline due to the potential for volatile losses. The soil analytical results for VOCs and TPH-gasoline should, therefore, be considered biased low.

Completed Area Name: PROJECT WIDE
Completed Sub Area Name: Not reported
Completed Document Type: Operations and Maintenance Report
Completed Date: 09/17/2009
Comments: All changes DTSC requested will be made in future reports.

Completed Area Name: PROJECT WIDE
Completed Sub Area Name: Not reported
Completed Document Type: Operations and Maintenance Report
Completed Date: 11/09/2009
Comments: Report approved, but comments issued on the information needed in the future if a monitored natural attenuation remedy is to be considered.

Completed Area Name: PROJECT WIDE
Completed Sub Area Name: Not reported
Completed Document Type: Operations and Maintenance Report
Completed Date: 05/28/2010
Comments: GSU memo and cover letter sent

Completed Area Name: PROJECT WIDE
Completed Sub Area Name: Not reported
Completed Document Type: Operations and Maintenance Report
Completed Date: 11/16/2009
Comments: No comments

Completed Area Name: PROJECT WIDE
Completed Sub Area Name: Not reported
Completed Document Type: Monitoring Report
Completed Date: 12/02/2010
Comments: completed

Completed Area Name: PROJECT WIDE
Completed Sub Area Name: Not reported
Completed Document Type: Monitoring Report
Completed Date: 07/11/2011
Comments: Groundwater monitoring indicates that the volatile organic compound plume continues decrease. DTSC approved the report.

MANSION GROVE (Continued) **1000593227**

Completed Area Name: PROJECT WIDE
Completed Sub Area Name: Not reported
Completed Document Type: Monitoring Report
Completed Date: 12/23/2011
Comments: Report approved. DTSC conveyed it cannot consider the recommendation to shut-off the Rivermark Extraction Trench until sufficient details and justification are provided.

Completed Area Name: PROJECT WIDE
Completed Sub Area Name: Not reported
Completed Document Type: 5 Year Review Workplan
Completed Date: 12/23/2011
Comments: DTSC approved the Five-Year Review Workplan.

Completed Area Name: PROJECT WIDE
Completed Sub Area Name: Not reported
Completed Document Type: Monitoring Report
Completed Date: 04/25/2012
Comments: Not reported

Completed Area Name: PROJECT WIDE
Completed Sub Area Name: Not reported
Completed Document Type: Monitoring Report
Completed Date: 05/14/2014
Comments: Not reported

Completed Area Name: PROJECT WIDE
Completed Sub Area Name: Not reported
Completed Document Type: Monitoring Report
Completed Date: 05/14/2015
Comments: The Semi-Annual 2014 Groundwater Monitoring Report presents groundwater monitoring results and elevation data for the period from February 1, 2014 through July 31, 2014. The Report is a combined report that addresses both the Mansion Grove Site and adjacent Rivermark Properties Site (currently Thamien Park) and includes a monitored natural attenuation performance review. Trichloroethene in groundwater monitoring well MW-8 increased to 6.7 micrograms per liter, above the Maximum Containment Level of 5 micrograms per liter. Per the contingency program described in the 2013 Explanation of Significant Differences, MW-8 sampling will be increased to a quarterly schedule until concentrations decrease below 2 micrograms per liter. Contaminant concentrations in other wells in the groundwater plume remains stable, and are possibly decreasing.

Completed Area Name: PROJECT WIDE
Completed Sub Area Name: Not reported
Completed Document Type: Monitoring Report
Completed Date: 11/24/2015
Comments: Not reported

Completed Area Name: PROJECT WIDE
Completed Sub Area Name: Not reported
Completed Document Type: Monitoring Report
Completed Date: 10/24/2016
Comments: The Groundwater Monitoring Report summarizes the groundwater monitoring results at the Site and the adjacent Thamien Park. The Report described "unusual" detections of VOCs in the downgradient,

MANSION GROVE (Continued) **1000593227**

sentinel monitoring well MW-8 and increasing plume area. The groundwater will continue to be monitored and possible contingency measures could be implemented if these trends continue. The next Semi-Annual Groundwater Monitoring Report is due by March 15, 2017 and the Five-Year Review Report is due by May 1, 2017.

Completed Area Name: PROJECT WIDE
Completed Sub Area Name: Not reported
Completed Document Type: Monitoring Report
Completed Date: 06/05/2018
Comments: Not reported

Completed Area Name: PROJECT WIDE
Completed Sub Area Name: Not reported
Completed Document Type: Monitoring Report
Completed Date: 05/09/2013
Comments: The volatile organic compound concentrations in groundwater are remaining stable or are decreasing. The measured water levels indicate an upward hydraulic gradient between the intermediate and shallow zone is being maintained as extraction is being discontinued in nearby wells.

Completed Area Name: PROJECT WIDE
Completed Sub Area Name: Not reported
Completed Document Type: Monitoring Report
Completed Date: 10/30/2014
Comments: Not reported

Completed Area Name: PROJECT WIDE
Completed Sub Area Name: Not reported
Completed Document Type: Monitoring Report
Completed Date: 06/23/2015
Comments: Not reported

Completed Area Name: PROJECT WIDE
Completed Sub Area Name: Not reported
Completed Document Type: Monitoring Report
Completed Date: 08/15/2016
Comments: The Annual Groundwater Monitoring Report covers the period from February 1, 2015 to January 31, 2016. Monitoring well MW-8 showed detections of trichloroethene above the California Maximum Contaminant Level of 5 micrograms per liter (ug/l). As required by the Explanation of Significant Differences, the sampling frequency will be increase from semi-annual to quarterly basis until the concentrations drop below 2 ug/l. DTSC has concurred with the recommendation to wait until the next semiannual groundwater results (due in September 2016) to evaluate if the monitoring frequency needs to be modified.

Completed Area Name: PROJECT WIDE
Completed Sub Area Name: Not reported
Completed Document Type: Monitoring Report
Completed Date: 04/24/2017
Comments: The Annual Groundwater Monitoring Report summarizes the groundwater monitoring results at the Site and the adjacent Thamien Park. The Report noted detections of volatile organic compounds, including trichloroethylene, above Maximum Contaminant Levels in the

MANSION GROVE (Continued) **1000593227**

downgradient, sentinel monitoring well MW-8. The groundwater will continue to be monitored and possible contingency measures could be implemented if there is an increasing concentration trend. The groundwater concentration trend will be evaluated and the results presented in the upcoming Five-Year Review Report that is due to DTSC by June 31, 2017. The next Semi-Annual Groundwater Monitoring Report is due September 15, 2017.

Completed Area Name: PROJECT WIDE
Completed Sub Area Name: Not reported
Completed Document Type: Remedial Action Plan w/ESD
Completed Date: 07/23/2013
Comments: Not reported

Completed Area Name: PROJECT WIDE
Completed Sub Area Name: Not reported
Completed Document Type: Public Notice
Completed Date: 08/02/2013
Comments: Public notice published, announcing approval of Explanation of Significant Differences and Five-Year Review Report.

Completed Area Name: PROJECT WIDE
Completed Sub Area Name: Not reported
Completed Document Type: Financial Assurance Documentation
Completed Date: 12/09/2015
Comments: Not reported

Completed Area Name: PROJECT WIDE
Completed Sub Area Name: Not reported
Completed Document Type: Monitoring Report
Completed Date: 04/30/2018
Comments: Not reported

Completed Area Name: PROJECT WIDE
Completed Sub Area Name: Not reported
Completed Document Type: Well Decommissioning Workplan
Completed Date: 12/07/2016
Comments: The Well Decommissioning Work Plan outlines the procedures for decommissioning seven piezometers, six groundwater monitoring wells, and ten soil vapor extraction wells including the associated piping. Additionally, the Work Plan provides background information on the wells proposed for decommissioning and explains the reasons why the wells can be decommissioned. DTSC did not approve the decommissioning of one of the six monitoring wells, LF-15, and wanted it to remain to serve as an upgradient well for the monitored natural attenuation remedy.

Completed Area Name: PROJECT WIDE
Completed Sub Area Name: Not reported
Completed Document Type: Site Screening
Completed Date: 10/20/1997
Comments: DTSC completed a site screening for the U.S. Environmental Protection Agency. DTSC was already involved with overseeing cleanup at this site when the site screening was completed.

Completed Area Name: PROJECT WIDE
Completed Sub Area Name: Not reported

MANSION GROVE (Continued) **1000593227**

Completed Document Type: Preliminary Assessment Report
Completed Date: 03/28/2001
Comments: DTSC performed a Site Inspection Re-Assessment for the U.S. Environmental Protection Agency, which concluded further assessment was needed under CERCLA. However, it was noted DTSC was actively overseeing remediation of the Site.

Completed Area Name: PROJECT WIDE
Completed Sub Area Name: Not reported
Completed Document Type: Financial Assurance Documentation
Completed Date: 10/03/2018
Comments: DTSC accepted the amount of $ 668,525.00 as the final cost estimate amount for purpose of financial assurance. The DTSC Financial Assurance Unit will use the foregoing amount to assign or validate an existing financial mechanism.

Completed Area Name: PROJECT WIDE
Completed Sub Area Name: Not reported
Completed Document Type: Amendment - Order/Agreement
Completed Date: 11/07/1996
Comments: An amendment to Order HAS 88-89-019 (November 7, 1996) was also issued to ensure the operation and maintenance of both systems until such time that cleanup objectives are met.

Completed Area Name: PROJECT WIDE
Completed Sub Area Name: Not reported
Completed Document Type: Certification
Completed Date: 11/15/1996
Comments: Certification - Ongoing operation and maintenance consists of the continued extraction and treatment of the groundwater and soil vapor.

Completed Area Name: PROJECT WIDE
Completed Sub Area Name: Not reported
Completed Document Type: CEQA - Initial Study/ Neg. Declaration
Completed Date: 11/30/1994
Comments: A Negative Declaration was adopted for the site.

Completed Area Name: PROJECT WIDE
Completed Sub Area Name: Not reported
Completed Document Type: CEQA - Initial Study/ Neg. Declaration
Completed Date: 12/10/1991
Comments: DTSC adopted a Negative Declaration for the proposed RAW.

Completed Area Name: PROJECT WIDE
Completed Sub Area Name: Not reported
Completed Document Type: Unilateral Order (I/SE, RAO, CAO, EPA AO)
Completed Date: 03/01/1989
Comments: An Order was issued to require Mansion Grove to conduct groundwater monitoring and among other things to , submit a Remedial Investigation/Feasibility Study and a Remedial Aciton Workplans.

Completed Area Name: PROJECT WIDE
Completed Sub Area Name: Not reported
Completed Document Type: * Discovery
Completed Date: 09/11/1981
Comments: Not reported

MANSION GROVE (Continued) **1000593227**

Completed Area Name: PROJECT WIDE
Completed Sub Area Name: Not reported
Completed Document Type: * Cost Recovery Settlements/Decrees
Completed Date: 07/01/1993
Comments: Not reported

Completed Area Name: PROJECT WIDE
Completed Sub Area Name: Not reported
Completed Document Type: Amendment - Order/Agreement
Completed Date: 11/02/2004
Comments: Amendment to the Order to include the requirements for the Operation and Maintenance (O&M) of the extraction trench and the three extraction wells (E-6, E-7 and E-8)

Completed Area Name: PROJECT WIDE
Completed Sub Area Name: Not reported
Completed Document Type: Annual Oversight Cost Estimate
Completed Date: 12/21/2009
Comments: annual cost estimate

Completed Area Name: PROJECT WIDE
Completed Sub Area Name: Not reported
Completed Document Type: Annual Oversight Cost Estimate
Completed Date: 09/29/2010
Comments: letter sent

Completed Area Name: PROJECT WIDE
Completed Sub Area Name: Not reported
Completed Document Type: Annual Oversight Cost Estimate
Completed Date: 12/14/2011
Comments: Not reported

Completed Area Name: PROJECT WIDE
Completed Sub Area Name: Not reported
Completed Document Type: CEQA - Notice of Exemption
Completed Date: 07/26/2013
Comments: CEQA Notice of Exemption has been approved and filed. Transition of project to monitored natural attenuation will have no impact to the site.

Completed Area Name: PROJECT WIDE
Completed Sub Area Name: Not reported
Completed Document Type: Annual Oversight Cost Estimate
Completed Date: 10/18/2013
Comments: DTSC letter with oversight cost estimate for fiscal year 2013/2014..

Completed Area Name: PROJECT WIDE
Completed Sub Area Name: Not reported
Completed Document Type: Annual Oversight Cost Estimate
Completed Date: 10/15/2014
Comments: DTSC letter with oversight cost estimate for fiscal year 2014/2015.

Completed Area Name: PROJECT WIDE
Completed Sub Area Name: Not reported
Completed Document Type: Annual Oversight Cost Estimate
Completed Date: 10/20/2015
Comments: Not reported

MANSION GROVE (Continued) **1000593227**

Completed Area Name: PROJECT WIDE
Completed Sub Area Name: Not reported
Completed Document Type: Annual Oversight Cost Estimate
Completed Date: 09/22/2016
Comments: DTSC letter with oversight cost estimate for project activities scheduled for fiscal year 2016/2017. The scheduled project activities include the Semi-Annual Groundwater Monitoring Reports and the Five-Year Review Report.

Completed Area Name: PROJECT WIDE
Completed Sub Area Name: Not reported
Completed Document Type: Pre-HARP Form
Completed Date: 03/15/2017
Comments: Pre-HARP Form for cleanup oversight. Potential hazards include solvents in groundwater from residual contamination left in place that was capped.

Completed Area Name: PROJECT WIDE
Completed Sub Area Name: Not reported
Completed Document Type: Correspondence
Completed Date: 06/29/2018
Comments: DTSC letter to Mallinckrodt Pharmaceuticals recommending optimization of the long-term monitoring effort.

Completed Area Name: PROJECT WIDE
Completed Sub Area Name: Not reported
Completed Document Type: Correspondence
Completed Date: 02/14/2018
Comments: DTSC letter to Mallinckrodt Pharmaceuticals requesting an updated cost estimate for implementing operation and maintenance activities at the Site. The cost estimate is to be used in determining the required amount of financial assurance.

Completed Area Name: PROJECT WIDE
Completed Sub Area Name: Not reported
Completed Document Type: Annual Oversight Cost Estimate
Completed Date: 09/25/2018
Comments: Estimated DTSC oversight cost of $30,153 is based on the cleanup activities that are expected to occur at the Site during fiscal year 18/19.

Future Area Name: Not reported
Future Sub Area Name: Not reported
Future Document Type: Not reported
Future Due Date: Not reported
Schedule Area Name: PROJECT WIDE
Schedule Sub Area Name: Not reported
Schedule Document Type: 5 Year Review Reports
Schedule Due Date: 02/15/2019
Schedule Revised Date: Not reported

ENVIROSTOR:
Facility ID: 43280031
Status: Certified / Operation & Maintenance
Status Date: 11/15/1996
Site Code: 200117
Site Type: State Response

MANSION GROVE (Continued) **1000593227**

Site Type Detailed: State Response or NPL
Acres: 29
NPL: NO
Regulatory Agencies: SMBRP
Lead Agency: SMBRP
Program Manager: Moises Carvalho
Supervisor: Mark Piros
Division Branch: Cleanup Berkeley
Assembly: 25
Senate: 10
Special Program: Not reported
Restricted Use: NO
Site Mgmt Req: REM
Funding: Responsible Party
Latitude: 37.39924
Longitude: -121.9443
APN: NONE SPECIFIED
Past Use: MANUFACTURING - CHEMICALS
Potential COC: Tetrachloroethylene (PCE Trichloroethylene (TCE Vinyl chloride 1,1-Dichloroethane 1,2-Dichloroethylene (cis
Confirmed COC: Tetrachloroethylene (PCE Trichloroethylene (TCE Vinyl chloride 1,1-Dichloroethane 1,2-Dichloroethylene (cis
Potential Description: OTH, SOIL, SV
Alias Name: COMMERCIAL SOLVENT
Alias Type: Alternate Name
Alias Name: JAMES LICK MANSION
Alias Type: Alternate Name
Alias Name: LICK MILL CREEK APARTMENTS
Alias Type: Alternate Name
Alias Name: PROMETHEUS DEVELOPMENT CO INC
Alias Type: Alternate Name
Alias Name: CAD980735971
Alias Type: EPA Identification Number
Alias Name: 110002805439
Alias Type: EPA (FRS #)
Alias Name: CAD982512832
Alias Type: HWTS Identification Code
Alias Name: P23023
Alias Type: PCode
Alias Name: 200117
Alias Type: Project Code (Site Code)
Alias Name: 43280031
Alias Type: Envirostor ID Number

Completed Info:
Completed Area Name: PROJECT WIDE
Completed Sub Area Name: Not reported
Completed Document Type: 5 Year Review Reports
Completed Date: 02/07/2008
Comments: The 5 Year Report indicates the existing system at the site is effective in controlling offsite migration of groundwater contaminants.

Completed Area Name: PROJECT WIDE
Completed Sub Area Name: Not reported
Completed Document Type: 5 Year Review Reports
Completed Date: 06/20/2002
Comments: The 5 Year Review Report indicates that the groundwater and the soil

MANSION GROVE (Continued) **1000593227**

vapor remediation systems are containing the offsite migration of contaminants.

Completed Area Name: PROJECT WIDE
Completed Sub Area Name: Not reported
Completed Document Type: Operations and Maintenance Plan
Completed Date: 10/23/1996
Comments: The approval of the Operation and Maintenance Plan which lays out plan how to operate and maintain both the soil vapor and the groundwater monitorng and extraction treatment systems.

Completed Area Name: PROJECT WIDE
Completed Sub Area Name: Not reported
Completed Document Type: Remedial Action Completion Report
Completed Date: 05/14/1996
Comments: Completed the start-up of the groundwater and the soil vapor extraction and treatment systems.

Completed Area Name: PROJECT WIDE
Completed Sub Area Name: Not reported
Completed Document Type: Design/Implementation Workplan
Completed Date: 05/30/1995
Comments: DTSC approved a detailed design for the installation of the soil vapor (expanded) and groundwater monitoring extraction system.

Completed Area Name: PROJECT WIDE
Completed Sub Area Name: Not reported
Completed Document Type: Remedial Action Plan
Completed Date: 11/30/1994
Comments: A Remedial Action Plan was approved on November 30, 1994 which required the installation of groundwater and the expansion of the soil vapor extraction and treatment systems.

Completed Area Name: PROJECT WIDE
Completed Sub Area Name: Not reported
Completed Document Type: Remedial Investigation / Feasibility Study
Completed Date: 03/31/1994
Comments: The Remedial Investigation and Feasibility Study Report confirms the presence of volatile organic compounds in soil and groundwater.

Completed Area Name: PROJECT WIDE
Completed Sub Area Name: Not reported
Completed Document Type: Removal Action Completion Report
Completed Date: 09/30/1992
Comments: The installation of a soil vapor extraction system, including its wells and associated piping and a carbon adsorption unit, were completed to remediate soils contaminated with volatile organic compounds.

Completed Area Name: PROJECT WIDE
Completed Sub Area Name: Not reported
Completed Document Type: Removal Action Workplan
Completed Date: 03/31/1991
Comments: A Removal Action Workplan was approved for the installation of a soil vapor extraction system.

Completed Area Name: PROJECT WIDE

MANSION GROVE (Continued) **1000593227**

Completed Sub Area Name: Not reported
Completed Document Type: Public Participation Plan / Community Relations Plan
Completed Date: 08/30/1989
Comments: The Public Participation plan for the site was approved.

Completed Area Name: PROJECT WIDE
Completed Sub Area Name: Not reported
Completed Document Type: *Site Inspection (SI) Report
Completed Date: 05/09/1989
Comments: Not reported

Completed Area Name: PROJECT WIDE
Completed Sub Area Name: Not reported
Completed Document Type: Removal Action Completion Report
Completed Date: 12/31/1988
Comments: Removal action completed which consisted of excavation of contaminated soil with volatile organic compounds and disposed to an offsite facility.

Completed Area Name: PROJECT WIDE
Completed Sub Area Name: Not reported
Completed Document Type: Preliminary Assessment Report
Completed Date: 06/16/1988
Comments: A Preliminary Assessment Report was completed and made a recommendation for the inclusion of the site into the State Superfund but will continue to work with Prometheus Development Company to develop a plan for a Remedial Investigation/Feasibility Study.

Completed Area Name: PROJECT WIDE
Completed Sub Area Name: Not reported
Completed Document Type: Operations and Maintenance Manual
Completed Date: 09/21/2007
Comments: The approved manual describes procedures how to properly and effectively operate and maintain the Rivermark extraction trench system and other accessories/equipment that supports it.

Completed Area Name: PROJECT WIDE
Completed Sub Area Name: Not reported
Completed Document Type: Operations and Maintenance Report
Completed Date: 08/23/2006
Comments: Report approved.

Completed Area Name: PROJECT WIDE
Completed Sub Area Name: Not reported
Completed Document Type: Operations and Maintenance Report
Completed Date: 10/11/2006
Comments: DTSC approved revisions to the Annual Report.

Completed Area Name: PROJECT WIDE
Completed Sub Area Name: Not reported
Completed Document Type: Operations and Maintenance Report
Completed Date: 09/15/2006
Comments: DTSC has no technical comments.

Completed Area Name: PROJECT WIDE
Completed Sub Area Name: Not reported
Completed Document Type: Operations and Maintenance Report

MANSION GROVE (Continued) **1000593227**

Completed Date: 09/21/2007
Comments: Not reported

Completed Area Name: PROJECT WIDE
Completed Sub Area Name: Not reported
Completed Document Type: Operations and Maintenance Report
Completed Date: 09/14/2007
Comments: VOC concentrations within historical trend.

Completed Area Name: PROJECT WIDE
Completed Sub Area Name: Not reported
Completed Document Type: Operations and Maintenance Report
Completed Date: 10/25/2007
Comments: Report indicates data within historical VOC concentration trend.

Completed Area Name: PROJECT WIDE
Completed Sub Area Name: Not reported
Completed Document Type: Operations and Maintenance Report
Completed Date: 12/26/2006
Comments: DTSC has no comments.

Completed Area Name: PROJECT WIDE
Completed Sub Area Name: Not reported
Completed Document Type: Fact Sheets
Completed Date: 02/01/1990
Comments: Fact Sheet provides project updates.

Completed Area Name: PROJECT WIDE
Completed Sub Area Name: Not reported
Completed Document Type: Risk Assessment Report
Completed Date: 06/20/1994
Comments: The focused HRA concluded that there is no significant adverse chronic health hazards related to exposure to residual VOCs levels detected in Area 1.

Completed Area Name: PROJECT WIDE
Completed Sub Area Name: Not reported
Completed Document Type: Risk Assessment Report
Completed Date: 08/09/1991
Comments: The HRA concluded that there are no significant health effects associated with the contaminants detected at the site. The groundwater at the site is not the source for drinking water.

Completed Area Name: PROJECT WIDE
Completed Sub Area Name: Not reported
Completed Document Type: Other Report
Completed Date: 02/01/2007
Comments: DTSC review indicates there was no historical chemical usage at the proposed locations of the Oak Grove Court and Riverside Court; and no contamination above the cleanup/screening level has been detected at the Mansion Court.

Completed Area Name: PROJECT WIDE
Completed Sub Area Name: Not reported
Completed Document Type: Monitoring Report
Completed Date: 03/14/2008
Comments: Report indicates data within historical VOC concentration trend.

MANSION GROVE (Continued) **1000593227**

Completed Area Name: PROJECT WIDE
Completed Sub Area Name: Not reported
Completed Document Type: Monitoring Report
Completed Date: 05/02/2008
Comments: The Report indicates VOC concentrations within historical trend.

Completed Area Name: PROJECT WIDE
Completed Sub Area Name: Not reported
Completed Document Type: Monitoring Report
Completed Date: 10/16/2008
Comments: Report indicates data is consistent with historical trend.

Completed Area Name: PROJECT WIDE
Completed Sub Area Name: Not reported
Completed Document Type: Monitoring Report
Completed Date: 11/13/2008
Comments: Contaminant concentrations are within historic ranges. DTSC requested that 1,4 -Dioxane be analyzed for in the January sampling event and that low flow sampling techniques be evaluated and the O&M Plan modified for future events.

Completed Area Name: PROJECT WIDE
Completed Sub Area Name: Not reported
Completed Document Type: Monitoring Report
Completed Date: 04/28/2009
Comments: Groundwater results within historical ranges.

Completed Area Name: PROJECT WIDE
Completed Sub Area Name: Not reported
Completed Document Type: Monitoring Report
Completed Date: 08/17/2009
Comments: Report approved as revised buy August 6, 2009 submissions. Contaminats in groundwater remain within historical ranges. SVETs system is no longer in operation.

Completed Area Name: PROJECT WIDE
Completed Sub Area Name: Not reported
Completed Document Type: Removal Action Design
Completed Date: 09/15/2008
Comments: The Soil Management Plan and the Health and Safety Plan will ensure that soil will be managed properly during and after excavation and will also ensure that the workers and the public will be protected from exposure to VOC contaminants.

Completed Area Name: PROJECT WIDE
Completed Sub Area Name: Not reported
Completed Document Type: Technical Workplan
Completed Date: 11/14/2008
Comments: This workplan describes the procedures for decommisioning of the Soil Vapor Extraction Treatment System, associated piping and 10 soil vapor extraction wells. It also includes closure procedures for two groundwater wells (MW-4 and LF-2) which are no longer used.

Completed Area Name: PROJECT WIDE
Completed Sub Area Name: Not reported
Completed Document Type: 5 Year Review Reports
Completed Date: 02/28/2013

MANSION GROVE (Continued) **1000593227**

Comments: Not reported

Completed Area Name: PROJECT WIDE
Completed Sub Area Name: Not reported
Completed Document Type: 5 Year Review Reports
Completed Date: 05/05/1998
Comments: Review of the report indicates the SVE system to be effectively reducing the VOC vapor in soil. The report also proposes to turn off the following SVE wells: LFVES-6, LFVES-7, LFVES-8, LFVES-4, LFVES-9, LFVES-10, LVES-11, and LFVES-12.

Completed Area Name: PROJECT WIDE
Completed Sub Area Name: Not reported
Completed Document Type: Removal Action Completion Report
Completed Date: 10/05/2009
Comments: The soil vapor extraction and treatment system and monitoring wells MW-4 and LF-2 have been properly shut down and decommissioned.

Completed Area Name: PROJECT WIDE
Completed Sub Area Name: Not reported
Completed Document Type: Removal Action Completion Report
Completed Date: 09/24/2009
Comments: DTSC approves the Report with the following comment: Section 3.1 describes pre-grading soil sampling that was performed within the Building G foundation area. The soil samples were collected with a hand auger and transferred into sample jars. These samples were then composited at the analytical laboratory. This method of sampling is fine for metals, pesticides, and heavy-fraction TPH, but is not typically accepted for VOCs and TPH-gasoline due to the potential for volatile losses. The soil analytical results for VOCs and TPH-gasoline should, therefore, be considered biased low.

Completed Area Name: PROJECT WIDE
Completed Sub Area Name: Not reported
Completed Document Type: Operations and Maintenance Report
Completed Date: 09/17/2009
Comments: All changes DTSC requested will be made in future reports.

Completed Area Name: PROJECT WIDE
Completed Sub Area Name: Not reported
Completed Document Type: Operations and Maintenance Report
Completed Date: 11/09/2009
Comments: Report approved, but comments issued on the information needed in the future if a monitored natural attenuation remedy is to be considered.

Completed Area Name: PROJECT WIDE
Completed Sub Area Name: Not reported
Completed Document Type: Operations and Maintenance Report
Completed Date: 05/28/2010
Comments: GSU memo and cover letter sent

Completed Area Name: PROJECT WIDE
Completed Sub Area Name: Not reported
Completed Document Type: Operations and Maintenance Report
Completed Date: 11/16/2009
Comments: No comments

MANSION GROVE (Continued) **1000593227**

Completed Area Name: PROJECT WIDE
Completed Sub Area Name: Not reported
Completed Document Type: Monitoring Report
Completed Date: 12/02/2010
Comments: completed

Completed Area Name: PROJECT WIDE
Completed Sub Area Name: Not reported
Completed Document Type: Monitoring Report
Completed Date: 07/11/2011
Comments: Groundwater monitoring indicates that the volatile organic compound plume continues decrease. DTSC approved the report.

Completed Area Name: PROJECT WIDE
Completed Sub Area Name: Not reported
Completed Document Type: Monitoring Report
Completed Date: 12/23/2011
Comments: Report approved. DTSC conveyed it cannot consider the recommendation to shut-off the Rivermark Extraction Trench until sufficient details and justification are provided.

Completed Area Name: PROJECT WIDE
Completed Sub Area Name: Not reported
Completed Document Type: 5 Year Review Workplan
Completed Date: 12/23/2011
Comments: DTSC approved the Five-Year Review Workplan.

Completed Area Name: PROJECT WIDE
Completed Sub Area Name: Not reported
Completed Document Type: Monitoring Report
Completed Date: 04/25/2012
Comments: Not reported

Completed Area Name: PROJECT WIDE
Completed Sub Area Name: Not reported
Completed Document Type: Monitoring Report
Completed Date: 05/14/2014
Comments: Not reported

Completed Area Name: PROJECT WIDE
Completed Sub Area Name: Not reported
Completed Document Type: Monitoring Report
Completed Date: 05/14/2015
Comments: The Semi-Annual 2014 Groundwater Monitoring Report presents groundwater monitoring results and elevation data for the period from February 1, 2014 through July 31, 2014. The Report is a combined report that addresses both the Mansion Grove Site and adjacent Rivermark Properties Site (currently Thamien Park) and includes a monitored natural attenuation performance review. Trichloroethene in groundwater monitoring well MW-8 increased to 6.7 micrograms per liter, above the Maximum Containment Level of 5 micrograms per liter. Per the contingency program described in the 2013 Explanation of Significant Differences, MW-8 sampling will be increased to a quarterly schedule until concentrations decrease below 2 micrograms per liter. Contaminant concentrations in other wells in the groundwater plume remains stable, and are possibly decreasing.

MANSION GROVE (Continued) **1000593227**

Completed Area Name: PROJECT WIDE
Completed Sub Area Name: Not reported
Completed Document Type: Monitoring Report
Completed Date: 11/24/2015
Comments: Not reported

Completed Area Name: PROJECT WIDE
Completed Sub Area Name: Not reported
Completed Document Type: Monitoring Report
Completed Date: 10/24/2016
Comments: The Groundwater Monitoring Report summarizes the groundwater monitoring results at the Site and the adjacent Thamien Park. The Report described "unusual" detections of VOCs in the downgradient, sentinel monitoring well MW-8 and increasing plume area. The groundwater will continue to be monitored and possible contingency measures could be implemented if these trends continue. The next Semi-Annual Groundwater Monitoring Report is due by March 15, 2017 and the Five-Year Review Report is due by May 1, 2017.

Completed Area Name: PROJECT WIDE
Completed Sub Area Name: Not reported
Completed Document Type: Monitoring Report
Completed Date: 06/05/2018
Comments: Not reported

Completed Area Name: PROJECT WIDE
Completed Sub Area Name: Not reported
Completed Document Type: Monitoring Report
Completed Date: 05/09/2013
Comments: The volatile organic compound concentrations in groundwater are remaining stable or are decreasing. The measured water levels indicate an upward hydraulic gradient between the intermediate and shallow zone is being maintained as extraction is being discontinued in nearby wells.

Completed Area Name: PROJECT WIDE
Completed Sub Area Name: Not reported
Completed Document Type: Monitoring Report
Completed Date: 10/30/2014
Comments: Not reported

Completed Area Name: PROJECT WIDE
Completed Sub Area Name: Not reported
Completed Document Type: Monitoring Report
Completed Date: 06/23/2015
Comments: Not reported

Completed Area Name: PROJECT WIDE
Completed Sub Area Name: Not reported
Completed Document Type: Monitoring Report
Completed Date: 08/15/2016
Comments: The Annual Groundwater Monitoring Report covers the period from February 1, 2015 to January 31, 2016. Monitoring well MW-8 showed detections of trichloroethene above the California Maximum Contaminant Level of 5 micrograms per liter (ug/l). As required by the Explanation of Significant Differences, the sampling frequency will be increase from semi-annual to quarterly basis until the

MANSION GROVE (Continued) **1000593227**

concentrations drop below 2 ug/l. DTSC has concurred with the recommendation to wait until the next semiannual groundwater results (due in September 2016) to evaluate if the monitoring frequency needs to be modified.

Completed Area Name: PROJECT WIDE
Completed Sub Area Name: Not reported
Completed Document Type: Monitoring Report
Completed Date: 04/24/2017
Comments: The Annual Groundwater Monitoring Report summarizes the groundwater monitoring results at the Site and the adjacent Thamien Park. The Report noted detections of volatile organic compounds, including trichloroethylene, above Maximum Contaminant Levels in the downgradient, sentinel monitoring well MW-8. The groundwater will continue to be monitored and possible contingency measures could be implemented if there is an increasing concentration trend. The groundwater concentration trend will be evaluated and the results presented in the upcoming Five-Year Review Report that is due to DTSC by June 31, 2017. The next Semi-Annual Groundwater Monitoring Report is due September 15, 2017.

Completed Area Name: PROJECT WIDE
Completed Sub Area Name: Not reported
Completed Document Type: Remedial Action Plan w/ESD
Completed Date: 07/23/2013
Comments: Not reported

Completed Area Name: PROJECT WIDE
Completed Sub Area Name: Not reported
Completed Document Type: Public Notice
Completed Date: 08/02/2013
Comments: Public notice published, announcing approval of Explanation of Significant Differences and Five-Year Review Report.

Completed Area Name: PROJECT WIDE
Completed Sub Area Name: Not reported
Completed Document Type: Financial Assurance Documentation
Completed Date: 12/09/2015
Comments: Not reported

Completed Area Name: PROJECT WIDE
Completed Sub Area Name: Not reported
Completed Document Type: Monitoring Report
Completed Date: 04/30/2018
Comments: Not reported

Completed Area Name: PROJECT WIDE
Completed Sub Area Name: Not reported
Completed Document Type: Well Decommissioning Workplan
Completed Date: 12/07/2016
Comments: The Well Decommissioning Work Plan outlines the procedures for decommissioning seven piezometers, six groundwater monitoring wells, and ten soil vapor extraction wells including the associated piping. Additionally, the Work Plan provides background information on the wells proposed for decommissioning and explains the reasons why the wells can be decommissioned. DTSC did not approve the decommissioning of one of the six monitoring wells, LF-15, and wanted it to remain to

MANSION GROVE (Continued) **1000593227**

serve as an upgradient well for the monitored natural attenuation remedy.

Completed Area Name: PROJECT WIDE
Completed Sub Area Name: Not reported
Completed Document Type: Site Screening
Completed Date: 10/20/1997
Comments: DTSC completed a site screening for the U.S. Environmental Protection Agency. DTSC was already involved with overseeing cleanup at this site when the site screening was completed.

Completed Area Name: PROJECT WIDE
Completed Sub Area Name: Not reported
Completed Document Type: Preliminary Assessment Report
Completed Date: 03/28/2001
Comments: DTSC performed a Site Inspection Re-Assessment for the U.S. Environmental Protection Agency, which concluded further assessment was needed under CERCLA. However, it was noted DTSC was actively overseeing remediation of the Site.

Completed Area Name: PROJECT WIDE
Completed Sub Area Name: Not reported
Completed Document Type: Financial Assurance Documentation
Completed Date: 10/03/2018
Comments: DTSC accepted the amount of $ 668,525.00 as the final cost estimate amount for purpose of financial assurance. The DTSC Financial Assurance Unit will use the foregoing amount to assign or validate an existing financial mechanism.

Completed Area Name: PROJECT WIDE
Completed Sub Area Name: Not reported
Completed Document Type: Amendment - Order/Agreement
Completed Date: 11/07/1996
Comments: An amendment to Order HAS 88-89-019 (November 7, 1996) was also issued to ensure the operation and maintenance of both systems until such time that cleanup objectives are met.

Completed Area Name: PROJECT WIDE
Completed Sub Area Name: Not reported
Completed Document Type: Certification
Completed Date: 11/15/1996
Comments: Certification - Ongoing operation and maintenance consists of the continued extraction and treatment of the groundwater and soil vapor.

Completed Area Name: PROJECT WIDE
Completed Sub Area Name: Not reported
Completed Document Type: CEQA - Initial Study/ Neg. Declaration
Completed Date: 11/30/1994
Comments: A Negative Declaration was adopted for the site.

Completed Area Name: PROJECT WIDE
Completed Sub Area Name: Not reported
Completed Document Type: CEQA - Initial Study/ Neg. Declaration
Completed Date: 12/10/1991
Comments: DTSC adopted a Negative Declaration for the proposed RAW.

Completed Area Name: PROJECT WIDE

MANSION GROVE (Continued) **1000593227**

Completed Sub Area Name: Not reported
Completed Document Type: Unilateral Order (I/SE, RAO, CAO, EPA AO)
Completed Date: 03/01/1989
Comments: An Order was issued to require Mansion Grove to conduct groundwater monitoring and among other things to , submit a Remedial Investigation/Feasibility Study and a Remedial Aciton Workplans.

Completed Area Name: PROJECT WIDE
Completed Sub Area Name: Not reported
Completed Document Type: * Discovery
Completed Date: 09/11/1981
Comments: Not reported

Completed Area Name: PROJECT WIDE
Completed Sub Area Name: Not reported
Completed Document Type: * Cost Recovery Settlements/Decrees
Completed Date: 07/01/1993
Comments: Not reported

Completed Area Name: PROJECT WIDE
Completed Sub Area Name: Not reported
Completed Document Type: Amendment - Order/Agreement
Completed Date: 11/02/2004
Comments: Amendment to the Order to include the requirements for the Operation and Maintenance (O&M) of the extraction trench and the three extraction wells (E-6, E-7 and E-8)

Completed Area Name: PROJECT WIDE
Completed Sub Area Name: Not reported
Completed Document Type: Annual Oversight Cost Estimate
Completed Date: 12/21/2009
Comments: annual cost estimate

Completed Area Name: PROJECT WIDE
Completed Sub Area Name: Not reported
Completed Document Type: Annual Oversight Cost Estimate
Completed Date: 09/29/2010
Comments: letter sent

Completed Area Name: PROJECT WIDE
Completed Sub Area Name: Not reported
Completed Document Type: Annual Oversight Cost Estimate
Completed Date: 12/14/2011
Comments: Not reported

Completed Area Name: PROJECT WIDE
Completed Sub Area Name: Not reported
Completed Document Type: CEQA - Notice of Exemption
Completed Date: 07/26/2013
Comments: CEQA Notice of Exemption has been approved and filed. Transition of project to monitored natural attenuation will have no impact to the site.

Completed Area Name: PROJECT WIDE
Completed Sub Area Name: Not reported
Completed Document Type: Annual Oversight Cost Estimate
Completed Date: 10/18/2013

MANSION GROVE (Continued) **1000593227**

Comments: DTSC letter with oversight cost estimate for fiscal year 2013/2014..

Completed Area Name: PROJECT WIDE
Completed Sub Area Name: Not reported
Completed Document Type: Annual Oversight Cost Estimate
Completed Date: 10/15/2014
Comments: DTSC letter with oversight cost estimate for fiscal year 2014/2015.

Completed Area Name: PROJECT WIDE
Completed Sub Area Name: Not reported
Completed Document Type: Annual Oversight Cost Estimate
Completed Date: 10/20/2015
Comments: Not reported

Completed Area Name: PROJECT WIDE
Completed Sub Area Name: Not reported
Completed Document Type: Annual Oversight Cost Estimate
Completed Date: 09/22/2016
Comments: DTSC letter with oversight cost estimate for project activities scheduled for fiscal year 2016/2017. The scheduled project activities include the Semi-Annual Groundwater Monitoring Reports and the Five-Year Review Report.

Completed Area Name: PROJECT WIDE
Completed Sub Area Name: Not reported
Completed Document Type: Pre-HARP Form
Completed Date: 03/15/2017
Comments: Pre-HARP Form for cleanup oversight. Potential hazards include solvents in groundwater from residual contamination left in place that was capped.

Completed Area Name: PROJECT WIDE
Completed Sub Area Name: Not reported
Completed Document Type: Correspondence
Completed Date: 06/29/2018
Comments: DTSC letter to Mallinckrodt Pharmaceuticals recommending optimization of the long-term monitoring effort.

Completed Area Name: PROJECT WIDE
Completed Sub Area Name: Not reported
Completed Document Type: Correspondence
Completed Date: 02/14/2018
Comments: DTSC letter to Mallinckrodt Pharmaceuticals requesting an updated cost estimate for implementing operation and maintenance activities at the Site. The cost estimate is to be used in determining the required amount of financial assurance.

Completed Area Name: PROJECT WIDE
Completed Sub Area Name: Not reported
Completed Document Type: Annual Oversight Cost Estimate
Completed Date: 09/25/2018
Comments: Estimated DTSC oversight cost of $30,153 is based on the cleanup activities that are expected to occur at the Site during fiscal year 18/19.

Future Area Name: Not reported
Future Sub Area Name: Not reported

MANSION GROVE (Continued) **1000593227**

Future Document Type: Not reported
Future Due Date: Not reported
Schedule Area Name: PROJECT WIDE
Schedule Sub Area Name: Not reported
Schedule Document Type: 5 Year Review Reports
Schedule Due Date: 02/15/2019
Schedule Revised Date: Not reported

CPS-SLIC:

Region: STATE
Facility Status: **Completed - Case Closed**
Status Date: 08/21/2013
Global Id: SL0608586160
Lead Agency: SAN FRANCISCO BAY RWQCB (REGION 2)
Lead Agency Case Number: Not reported
Latitude: 37.397274
Longitude: -121.943859
Case Type: Cleanup Program Site
Case Worker: Not reported
Local Agency: Not reported
RB Case Number: 43s0678
File Location: Not reported
Potential Media Affected: Other Groundwater (uses other than drinking water)
Potential Contaminants of Concern: * Solvents
Site History: No Water Board oversight of cleanup at this site. This case is included in Geotracker because the site is covered by the Water Boards NPDES general permits for discharges from pump and treat systems to surface waters (one each for fuels- and VOC-impacted sites). This can happen for two reasons: (i) the site is overseen by another agency (e.g., USEPA or DTSC) and needs coverage under one of the NPDES general permits or (ii) construction dewatering in an area of groundwater contamination necessitates NPDES general permit coverage. Including this case in Geotracker helps staff to receive and review required NPDES reports. On August 21, 2013, the Water Board issued a Rescission of Authorization to Discharge letter to above named facility.

Click here to access the California GeoTracker records for this facility:

FINDS:

Registry ID: 110002805439

Environmental Interest/Information System

California Department of Toxic Substances Control EnviroStor System (DTSC-EnviroStor) is an online search and Geographic Information System (GIS) tool for identifying sites that have known contamination or sites for which there may be reasons to investigate further. The EnviroStor database includes the following site types: Federal Superfund sites (National Priorities List (NPL)); State Response, including Military Facilities and State Superfund; Voluntary Cleanup; and School sites.

RCRAInfo is a national information system that supports the Resource Conservation and Recovery Act (RCRA) program through the tracking of events and activities related to facilities that generate, transport,

MANSION GROVE (Continued) **1000593227**

and treat, store, or dispose of hazardous waste. RCRAInfo allows RCRA program staff to track the notification, permit, compliance, and corrective action activities required under RCRA.

Click this hyperlink while viewing on your computer to access additional FINDS: detail in the EDR Site Report.

ECHO:

Envid:	1000593227
Registry ID:	110002805439
DFR URL:	http://echo.epa.gov/detailed-facility-report?fid=110002805439

CORTESE:

Region:	CORTESE
Envirostor Id:	43280031
Site/Facility Type:	STATE RESPONSE
Cleanup Status:	CERTIFIED / OPERATION & MAINTENANCE
Status Date:	11/15/1996
Site Code:	200117
Latitude:	37.399240
Longitude:	-121.94438
Owner:	Not reported
Enf Type:	Not reported
Swat R:	Not reported
Flag:	envirostor
Order No:	Not reported
Waste Discharge System No:	Not reported
Effective Date:	Not reported
Region 2:	Not reported
WID Id:	Not reported
Solid Waste Id No:	Not reported
Waste Management Uit Name:	Not reported
File Name:	Haz Waste & Substances Sites

ENF:

Region:	2
Facility Id:	203164
Agency Name:	Covidien Mallinckrodt, Eric Berry, VP-Environmental Law
Place Type:	Facility
Place Subtype:	Groundwater Cleanup Site
Facility Type:	All other facilities
Agency Type:	Privately-Owned Business
# Of Agencies:	1
Place Latitude:	Not reported
Place Longitude:	Not reported
SIC Code 1:	Not reported
SIC Desc 1:	Not reported
SIC Code 2:	Not reported
SIC Desc 2:	Not reported
SIC Code 3:	Not reported
SIC Desc 3:	Not reported
NAICS Code 1:	Not reported
NAICS Desc 1:	Not reported
NAICS Code 2:	Not reported
NAICS Desc 2:	Not reported

MANSION GROVE (Continued) **1000593227**

NAICS Code 3:	Not reported
NAICS Desc 3:	Not reported
# Of Places:	1
Source Of Facility:	Reg Meas
Design Flow:	2.87999999
Threat To Water Quality:	2
Complexity:	B
Pretreatment:	X - Facility is not a POTW
Facility Waste Type:	Contaminated ground water
Facility Waste Type 2:	Not reported
Facility Waste Type 3:	Not reported
Facility Waste Type 4:	Not reported
Program:	NPDNONMUNIPRCS
Program Category1:	NPDESWW
Program Category2:	NPDESWW
# Of Programs:	1
WDID:	2 438517001
Reg Measure Id:	183192
Reg Measure Type:	Enrollee
Region:	2
Order #:	R2-2004-0055
Npdes# CA#:	CAG912003
Major-Minor:	Minor
Npdes Type:	Not reported
Reclamation:	N - No
Dredge Fill Fee:	Not reported
301H:	Not reported
Application Fee Amt Received:	Not reported
Status:	Historical
Status Date:	05/09/2011
Effective Date:	08/02/1995
Expiration/Review Date:	07/21/2009
Termination Date:	11/16/2009
WDR Review - Amend:	Not reported
WDR Review - Revise/Renew:	Not reported
WDR Review - Rescind:	Not reported
WDR Review - No Action Required:	Not reported
WDR Review - Pending:	Not reported
WDR Review - Planned:	Not reported
Status Enrollee:	Y
Individual/General:	I
Fee Code:	62 - Treatment system to meet priority pollutant limit Category 1
Direction/Voice:	Passive
Enforcement Id(EID):	226589
Region:	2
Order / Resolution Number:	R2-2000-0115
Enforcement Action Type:	Admin Civil Liability
Effective Date:	01/21/2001
Adoption/Issuance Date:	Not reported
Achieve Date:	2001-01-21
Termination Date:	Not reported
ACL Issuance Date:	Not reported
EPL Issuance Date:	Not reported
Status:	Historical
Title:	Enforcement - 2 438517001
Description:	Exceeded cis-1,2-DCE limit of 5 ppb (35 ppb), PCE limit of 5 ppb (25.5 ppb), and TCE limit of 5 ppb (160 ppb)

MANSION GROVE (Continued) **1000593227**

	resulting in 3 violations.
Program:	NPDNONMUNIPRCS
Latest Milestone Completion Date:	2003-01-01
# Of Programs1:	1
Total Assessment Amount:	6000
Initial Assessed Amount:	0
Liability $ Amount:	6000
Project $ Amount:	0
Liability $ Paid:	6000
Project $ Completed:	0
Total $ Paid/Completed Amount:	6000

HAZNET:

envid:	1000593227
Year:	1994
GEPAID:	CAD982404675
Contact:	IMCERA GROUP INC
Telephone:	7085648600
Mailing Name:	Not reported
Mailing Address:	2315 SANDERS RD
Mailing City,St,Zip:	SANTA CLARA, CA 600620000
Gen County:	Not reported
TSD EPA ID:	WAD009477175
TSD County:	Not reported
Waste Category:	Organic solids with halogens
Disposal Method:	Recycler
Tons:	.0000
Cat Decode:	Not reported
Method Decode:	Not reported
Facility County:	Santa Clara

envid:	1000593227
Year:	1993
GEPAID:	CAD982404675
Contact:	IMCERA GROUP INC
Telephone:	7085648600
Mailing Name:	Not reported
Mailing Address:	2315 SANDERS RD
Mailing City,St,Zip:	SANTA CLARA, CA 600620000
Gen County:	Not reported
TSD EPA ID:	WAD009477175
TSD County:	Not reported
Waste Category:	Organic solids with halogens
Disposal Method:	Recycler
Tons:	2.5
Cat Decode:	Not reported
Method Decode:	Not reported
Facility County:	Santa Clara

HIST CORTESE:

Region:	CORTESE
Facility County Code:	43
Reg By:	CALSI
Reg Id:	43280031

MANSION GROVE (Continued) **1000593227**

CIWQS:

Agency:	Covidien Mallinckrodt, Eric Berry, VP-Environmental Law
Agency Address:	675 Mcdonnell Boulevard, Hazelwood, MO 63042
Place/Project Type:	Groundwater Cleanup Site
SIC/NAICS:	Not reported
Region:	2
Program:	NPDNONMUNIPRCS
Regulatory Measure Status:	Historical
Regulatory Measure Type:	Enrollee
Order Number:	R2-2009-0059
WDID:	2 438517001
NPDES Number:	CAG912003
Adoption Date:	Not reported
Effective Date:	11/17/2009
Termination Date:	08/21/2013
Expiration/Review Date:	09/30/2014
Design Flow:	0.0288
Major/Minor:	Minor
Complexity:	B
TTWQ:	2
Enforcement Actions within 5 years:	0
Violations within 5 years:	0
Latitude:	Not reported
Longitude:	Not reported

CERS TANKS:

Site ID:	245139
CERS ID:	SL0608586160
CERS Description:	Cleanup Program Site

64
SE
1/2-1
0.972 mi.
5131 ft.

Relative:
Higher

Actual:
29 ft.

ABSOLUTE TURNKEY SERVICES INC **RCRA-SQG** **1000396430**
555 ALDO AVE **CA ENVIROSTOR** **CAD063537435**
SANTA CLARA, CA 95054 **CA HIST UST**
FINDS
ECHO
CA EMI

RCRA-SQG:

Date form received by agency:	12/20/1999
Facility name:	UNISIL AQUISITION CORP
Facility address:	555 ALDO AVE SANTA CLARA, CA 95054
EPA ID:	CAD063537435
Mailing address:	2400 WALSH AVE SANTA CLARA, CA 95051
Contact:	JIM PERRY
Contact address:	2400 WALSH AVE SANTA CLARA, CA 95051
Contact country:	US
Contact telephone:	408-496-4331
Contact email:	Not reported
EPA Region:	09
Classification:	Small Small Quantity Generator
Description:	Handler: generates more than 100 and less than 1000 kg of hazardous waste during any calendar month and accumulates less than 6000 kg of hazardous waste at any time; or generates 100 kg or less of hazardous waste during any calendar month, and accumulates more than 1000 kg of

ABSOLUTE TURNKEY SERVICES INC (Continued) **1000396430**

hazardous waste at any time

Owner/Operator Summary:

Owner/operator name:	NOT REQUIRED
Owner/operator address:	NOT REQUIRED NOT REQUIRED, ME 99999
Owner/operator country:	Not reported
Owner/operator telephone:	415-555-1212
Owner/operator email:	Not reported
Owner/operator fax:	Not reported
Owner/operator extension:	Not reported
Legal status:	Private
Owner/Operator Type:	Operator
Owner/Op start date:	Not reported
Owner/Op end date:	Not reported

Owner/operator name:	DIMELING SCHREIBER AND PARK
Owner/operator address:	1629 LOCUST ST PHILADELPHIA, PA 19103
Owner/operator country:	Not reported
Owner/operator telephone:	215-546-8585
Owner/operator email:	Not reported
Owner/operator fax:	Not reported
Owner/operator extension:	Not reported
Legal status:	Private
Owner/Operator Type:	Owner
Owner/Op start date:	Not reported
Owner/Op end date:	Not reported

Handler Activities Summary:

U.S. importer of hazardous waste:	No
Mixed waste (haz. and radioactive):	No
Recycler of hazardous waste:	No
Transporter of hazardous waste:	No
Treater, storer or disposer of HW:	No
Underground injection activity:	No
On-site burner exemption:	No
Furnace exemption:	No
Used oil fuel burner:	No
Used oil processor:	No
User oil refiner:	No
Used oil fuel marketer to burner:	No
Used oil Specification marketer:	No
Used oil transfer facility:	No
Used oil transporter:	No

. Waste code: D000
. Waste name: Not Defined

. Waste code: D002
. Waste name: A WASTE WHICH HAS A PH OF LESS THAN 2 OR GREATER THAN 12.5 IS CONSIDERED TO BE A CORROSIVE HAZARDOUS WASTE. SODIUM HYDROXIDE, A CAUSTIC SOLUTION WITH A HIGH PH, IS OFTEN USED BY INDUSTRIES TO CLEAN OR DEGREASE PARTS. HYDROCHLORIC ACID, A SOLUTION WITH A LOW PH, IS USED BY MANY INDUSTRIES TO CLEAN METAL PARTS PRIOR TO PAINTING. WHEN THESE CAUSTIC OR ACID SOLUTIONS BECOME CONTAMINATED AND MUST BE

ABSOLUTE TURNKEY SERVICES INC (Continued) **1000396430**

DISPOSED, THE WASTE WOULD BE A CORROSIVE HAZARDOUS WASTE.

. Waste code: D007
. Waste name: CHROMIUM

Historical Generators:
Date form received by agency: 09/01/1996
Site name: UNISIL AQUISITION CORP
Classification: Small Quantity Generator

Violation Status: No violations found

ENVIROSTOR:
Facility ID: 71002511
Status: Inactive - Needs Evaluation
Status Date: Not reported
Site Code: Not reported
Site Type: Tiered Permit
Site Type Detailed: Tiered Permit
Acres: Not reported
NPL: NO
Regulatory Agencies: NONE SPECIFIED
Lead Agency: NONE SPECIFIED
Program Manager: Not reported
Supervisor: Not reported
Division Branch: Cleanup Berkeley
Assembly: 25
Senate: 10
Special Program: Not reported
Restricted Use: NO
Site Mgmt Req: NONE SPECIFIED
Funding: Not reported
Latitude: 37.38553
Longitude: -121.9464
APN: NONE SPECIFIED
Past Use: NONE SPECIFIED
Potential COC: NONE SPECIFIED
Confirmed COC: NONE SPECIFIED
Potential Description: NONE SPECIFIED
Alias Name: CAD063537435
Alias Type: EPA Identification Number
Alias Name: 110002653450
Alias Type: EPA (FRS #)
Alias Name: 71002511
Alias Type: Envirostor ID Number

Completed Info:
Completed Area Name: Not reported
Completed Sub Area Name: Not reported
Completed Document Type: Not reported
Completed Date: Not reported
Comments: Not reported

Future Area Name: Not reported
Future Sub Area Name: Not reported
Future Document Type: Not reported
Future Due Date: Not reported
Schedule Area Name: Not reported

ABSOLUTE TURNKEY SERVICES INC (Continued) **1000396430**

Schedule Sub Area Name: Not reported
Schedule Document Type: Not reported
Schedule Due Date: Not reported
Schedule Revised Date: Not reported

HIST UST:

File Number:	Not reported
URL:	Not reported
Region:	STATE
Facility ID:	00000049144
Facility Type:	Other
Other Type:	RESIDENCE
Contact Name:	Not reported
Telephone:	4089882161
Owner Name:	EPITAXY INC.
Owner Address:	555 ALDO AVE.
Owner City,St,Zip:	SANTA CLARA, CA 95050
Total Tanks:	0000
Tank Num:	001
Container Num:	1
Year Installed:	1977
Tank Capacity:	00006000
Tank Used for:	PRODUCT
Type of Fuel:	UNLEADED
Container Construction Thickness:	Not reported
Leak Detection:	None

FINDS:

Registry ID: 110002653450

Environmental Interest/Information System
AIR EMISSIONS CLASSIFICATION UNKNOWN

RCRAInfo is a national information system that supports the Resource Conservation and Recovery Act (RCRA) program through the tracking of events and activities related to facilities that generate, transport, and treat, store, or dispose of hazardous waste. RCRAInfo allows RCRA program staff to track the notification, permit, compliance, and corrective action activities required under RCRA.

Registry ID: 110055726576

Environmental Interest/Information System
STATE MASTER

Click this hyperlink while viewing on your computer to access additional FINDS: detail in the EDR Site Report.

ECHO:

Envid:	1000396430
Registry ID:	110002653450
DFR URL:	http://echo.epa.gov/detailed-facility-report?fid=110002653450

ABSOLUTE TURNKEY SERVICES INC (Continued) **1000396430**

EMI:

Year:	2013
County Code:	43
Air Basin:	SF
Facility ID:	21665
Air District Name:	BA
SIC Code:	3577
Air District Name:	BAY AREA AQMD
Community Health Air Pollution Info System:	Not reported
Consolidated Emission Reporting Rule:	Not reported
Total Organic Hydrocarbon Gases Tons/Yr:	1.051
Reactive Organic Gases Tons/Yr:	0
Carbon Monoxide Emissions Tons/Yr:	0
NOX - Oxides of Nitrogen Tons/Yr:	0
SOX - Oxides of Sulphur Tons/Yr:	0
Particulate Matter Tons/Yr:	0
Part. Matter 10 Micrometers and Smllr Tons/Yr:	0

Year:	2014
County Code:	43
Air Basin:	SF
Facility ID:	21665
Air District Name:	BA
SIC Code:	3577
Air District Name:	BAY AREA AQMD
Community Health Air Pollution Info System:	Not reported
Consolidated Emission Reporting Rule:	Not reported
Total Organic Hydrocarbon Gases Tons/Yr:	0.057760809
Reactive Organic Gases Tons/Yr:	0
Carbon Monoxide Emissions Tons/Yr:	0
NOX - Oxides of Nitrogen Tons/Yr:	0
SOX - Oxides of Sulphur Tons/Yr:	0
Particulate Matter Tons/Yr:	0
Part. Matter 10 Micrometers and Smllr Tons/Yr:	0

Year:	2015
County Code:	43
Air Basin:	SF
Facility ID:	21665
Air District Name:	BA
SIC Code:	3577
Air District Name:	BAY AREA AQMD
Community Health Air Pollution Info System:	Not reported
Consolidated Emission Reporting Rule:	Not reported
Total Organic Hydrocarbon Gases Tons/Yr:	0.05776081
Reactive Organic Gases Tons/Yr:	0.05776082
Carbon Monoxide Emissions Tons/Yr:	0
NOX - Oxides of Nitrogen Tons/Yr:	0
SOX - Oxides of Sulphur Tons/Yr:	0
Particulate Matter Tons/Yr:	0
Part. Matter 10 Micrometers and Smllr Tons/Yr:	0

Year:	2016
County Code:	43
Air Basin:	SF
Facility ID:	21665
Air District Name:	BA

ABSOLUTE TURNKEY SERVICES INC (Continued) **1000396430**

SIC Code:	3577
Air District Name:	BAY AREA AQMD
Community Health Air Pollution Info System:	Not reported
Consolidated Emission Reporting Rule:	Not reported
Total Organic Hydrocarbon Gases Tons/Yr:	0.057760809
Reactive Organic Gases Tons/Yr:	0
Carbon Monoxide Emissions Tons/Yr:	Not reported
NOX - Oxides of Nitrogen Tons/Yr:	Not reported
SOX - Oxides of Sulphur Tons/Yr:	Not reported
Particulate Matter Tons/Yr:	Not reported
Part. Matter 10 Micrometers and Smllr Tons/Yr:	Not reported

65
SW
1/2-1
0.998 mi.
5272 ft.

SANTA CLARA SQUARE OFFICE 2 AND 3
2525 AUGUSTINE DRIVE
SANTA CLARA, CA 95054

CA ENVIROSTOR **S112856149**
CA VCP **N/A**
CA HAZNET

Relative:
Higher

Actual:
33 ft.

ENVIROSTOR:

Facility ID:	60002133
Status:	Active
Status Date:	02/04/2014
Site Code:	202024
Site Type:	Voluntary Cleanup
Site Type Detailed:	Voluntary Cleanup
Acres:	22.9
NPL:	NO
Regulatory Agencies:	SMBRP
Lead Agency:	SMBRP
Program Manager:	Nicole Yuen
Supervisor:	Mark Piros
Division Branch:	Cleanup Berkeley
Assembly:	25
Senate:	10
Special Program:	CLRRA Liability Immunity (AB 389)
Restricted Use:	NO
Site Mgmt Req:	NONE SPECIFIED
Funding:	Responsible Party
Latitude:	37.38272
Longitude:	-121.9706
APN:	21645006, 21645025, 21645036, 21645037, 21645038
Past Use:	AGRICULTURAL - ORCHARD, LABORATORIES- UNSPECIFIED, RESEARCH - OTHER
Potential COC:	Arsenic DDE Lead Dieldrin
Confirmed COC:	Arsenic DDE Lead Dieldrin
Potential Description:	SOIL
Alias Name:	21645006
Alias Type:	APN
Alias Name:	21645025
Alias Type:	APN
Alias Name:	21645036
Alias Type:	APN
Alias Name:	21645037
Alias Type:	APN
Alias Name:	21645038
Alias Type:	APN
Alias Name:	202024
Alias Type:	Project Code (Site Code)
Alias Name:	60002133

SANTA CLARA SQUARE OFFICE 2 AND 3 (Continued) **S112856149**

Alias Type: Envirostor ID Number

Completed Info:

Completed Area Name: PROJECT WIDE
Completed Sub Area Name: Not reported
Completed Document Type: Work Notice
Completed Date: 07/22/2015
Comments: Not reported

Completed Area Name: PROJECT WIDE
Completed Sub Area Name: Not reported
Completed Document Type: Technical Workplan
Completed Date: 11/03/2015
Comments: The Work Plan presents the procedures to remove the underground storage tank that was encountered during remediation of the Site.

Completed Area Name: PROJECT WIDE
Completed Sub Area Name: Not reported
Completed Document Type: Other Report
Completed Date: 08/24/2016
Comments: Not reported

Completed Area Name: PROJECT WIDE
Completed Sub Area Name: Not reported
Completed Document Type: Technical Workplan
Completed Date: 03/13/2017
Comments: The Work Plan presents the procedures to remove the diesel manifold and associated piping along with petroleum hydrocarbon-impacted soil that was encountered during excavation for utilities at the Site and groundwater remedial activities that will be performed.

Completed Area Name: OU1
Completed Sub Area Name: Not reported
Completed Document Type: Application
Completed Date: 12/12/2014
Comments: Not reported

Completed Area Name: OU2
Completed Sub Area Name: Not reported
Completed Document Type: Application
Completed Date: 12/12/2014
Comments: Not reported

Completed Area Name: OU3
Completed Sub Area Name: Not reported
Completed Document Type: Application
Completed Date: 12/12/2014
Comments: Not reported

Completed Area Name: OU1
Completed Sub Area Name: Not reported
Completed Document Type: Preliminary Endangerment Assessment Report
Completed Date: 12/29/2014
Comments: Not reported

Completed Area Name: OU2
Completed Sub Area Name: Not reported
Completed Document Type: Preliminary Endangerment Assessment Report

SANTA CLARA SQUARE OFFICE 2 AND 3 (Continued) **S112856149**

Completed Date: 12/29/2014
Comments: Not reported

Completed Area Name: OU3
Completed Sub Area Name: Not reported
Completed Document Type: Preliminary Endangerment Assessment Report
Completed Date: 12/29/2014
Comments: Not reported

Completed Area Name: PROJECT WIDE
Completed Sub Area Name: Not reported
Completed Document Type: Site Characterization Workplan
Completed Date: 12/29/2014
Comments: Not reported

Completed Area Name: PROJECT WIDE
Completed Sub Area Name: Not reported
Completed Document Type: Fact Sheets
Completed Date: 05/07/2015
Comments: The fact sheet announces the public comment period on the Draft Response Plan that is being held from May 13 through June 12, 2015 and provides background on the site and describes the proposed response action.

Completed Area Name: PROJECT WIDE
Completed Sub Area Name: Not reported
Completed Document Type: Fieldwork
Completed Date: 06/26/2017
Comments: Not reported

Completed Area Name: PROJECT WIDE
Completed Sub Area Name: Not reported
Completed Document Type: Community Profile
Completed Date: 02/06/2015
Comments: Not reported

Completed Area Name: PROJECT WIDE
Completed Sub Area Name: Not reported
Completed Document Type: Site Characterization Report
Completed Date: 04/22/2015
Comments: Not reported

Completed Area Name: PROJECT WIDE
Completed Sub Area Name: Not reported
Completed Document Type: AB 389 Response Plan
Completed Date: 06/17/2015
Comments: The selected response action identified in the Response Plan is to excavate and consolidate contaminated soil on-Site, beneath a cap (parking lots or 2 feet of clean soil in landscaped areas).

Completed Area Name: PROJECT WIDE
Completed Sub Area Name: Not reported
Completed Document Type: Public Notice
Completed Date: 05/07/2015
Comments: The public notice announces the public comment period on the Draft Response Plan that is being held from May 13 through June 12, 2015 and is scheduled to be published in in the Santa Clara Weekly

SANTA CLARA SQUARE OFFICE 2 AND 3 (Continued) **S112856149**

newspaper on May 13, 2015.

Completed Area Name: PROJECT WIDE
Completed Sub Area Name: Not reported
Completed Document Type: CEQA - Responsible Agency Review
Completed Date: 06/17/2015
Comments: Not reported

Completed Area Name: OU3
Completed Sub Area Name: Not reported
Completed Document Type: California Land Reuse and Revitalization Agreement
Completed Date: 02/25/2015
Comments: DTSC and 3255 Scott Boulevard LLC executed a California Land Reuse and Revitalization Act Agreement.

Completed Area Name: PROJECT WIDE
Completed Sub Area Name: Not reported
Completed Document Type: Correspondence
Completed Date: 12/30/2014
Comments: DTSC notified the Santa Clara County Department of Environmental Health and the City of Santa Clara Planning & Inspection Department of its intent to enter into agreements under the California Land Reuse and Revitalization Act.

Completed Area Name: OU1
Completed Sub Area Name: Not reported
Completed Document Type: California Land Reuse and Revitalization Agreement
Completed Date: 02/25/2015
Comments: DTSC and 2525 Augustine Drive LLC executed a California Land Reuse and Revitalization Act Agreement.

Completed Area Name: OU2
Completed Sub Area Name: Not reported
Completed Document Type: California Land Reuse and Revitalization Agreement
Completed Date: 02/25/2015
Comments: DTSC and The 2505 Augustine LLC executed a California Land Reuse and Revitalization Act Agreement.

Completed Area Name: PROJECT WIDE
Completed Sub Area Name: Not reported
Completed Document Type: Annual Oversight Cost Estimate
Completed Date: 10/07/2015
Comments: Not reported

Completed Area Name: PROJECT WIDE
Completed Sub Area Name: Not reported
Completed Document Type: Annual Oversight Cost Estimate
Completed Date: 09/28/2016
Comments: Not reported

Completed Area Name: PROJECT WIDE
Completed Sub Area Name: Not reported
Completed Document Type: Annual Oversight Cost Estimate
Completed Date: 09/26/2017
Comments: Not reported

Completed Area Name: PROJECT WIDE

SANTA CLARA SQUARE OFFICE 2 AND 3 (Continued) **S112856149**

Completed Sub Area Name: Not reported
Completed Document Type: Annual Oversight Cost Estimate
Completed Date: 09/27/2018
Comments: This letter provides an estimate of DTSC's oversight costs for the 2018-2019 fiscal year which started July 1, 2018 and ends June 30, 2019.

Completed Area Name: PROJECT WIDE
Completed Sub Area Name: Not reported
Completed Document Type: Amendment - Order/Agreement
Completed Date: 11/01/2017
Comments: Not reported

Completed Area Name: PROJECT WIDE
Completed Sub Area Name: Not reported
Completed Document Type: Correspondence
Completed Date: 01/05/2018
Comments: This letter provides notification to the project proponent that the DTSC project manager for the site has changed.

Future Area Name: PROJECT WIDE
Future Sub Area Name: Not reported
Future Document Type: Removal Action Completion Report
Future Due Date: 2019
Future Area Name: PROJECT WIDE
Future Sub Area Name: Not reported
Future Document Type: Land Use Restriction
Future Due Date: 2019
Future Area Name: PROJECT WIDE
Future Sub Area Name: Not reported
Future Document Type: Certification
Future Due Date: 2019
Schedule Area Name: Not reported
Schedule Sub Area Name: Not reported
Schedule Document Type: Not reported
Schedule Due Date: Not reported
Schedule Revised Date: Not reported

VCP:
Facility ID: 60002133
Site Type: Voluntary Cleanup
Site Type Detail: Voluntary Cleanup
Site Mgmt. Req.: NONE SPECIFIED
Acres: 22.9
National Priorities List: NO
Cleanup Oversight Agencies: SMBRP
Lead Agency: SMBRP
Lead Agency Description: DTSC - Site Cleanup Program
Project Manager: Nicole Yuen
Supervisor: Mark Piros
Division Branch: Cleanup Berkeley
Site Code: 202024
Assembly: 25
Senate: 10
Special Programs Code: CLRRA Liability Immunity (AB 389)
Status: Active
Status Date: 02/04/2014

SANTA CLARA SQUARE OFFICE 2 AND 3 (Continued) **S112856149**

Restricted Use:	NO
Funding:	Responsible Party
Lat/Long:	37.38272 / -121.9706
APN:	21645006, 21645025, 21645036, 21645037, 21645038
Past Use:	AGRICULTURAL - ORCHARD, LABORATORIES- UNSPECIFIED, RESEARCH - OTHER
Potential COC:	30001, 30007, 30013, 30207
Confirmed COC:	30001,30007,30013,30207
Potential Description:	SOIL
Alias Name:	21645006
Alias Type:	APN
Alias Name:	21645025
Alias Type:	APN
Alias Name:	21645036
Alias Type:	APN
Alias Name:	21645037
Alias Type:	APN
Alias Name:	21645038
Alias Type:	APN
Alias Name:	202024
Alias Type:	Project Code (Site Code)
Alias Name:	60002133
Alias Type:	Envirostor ID Number

Completed Info:

Completed Area Name:	PROJECT WIDE
Completed Sub Area Name:	Not reported
Completed Document Type:	Work Notice
Completed Date:	07/22/2015
Comments:	Not reported

Completed Area Name:	PROJECT WIDE
Completed Sub Area Name:	Not reported
Completed Document Type:	Technical Workplan
Completed Date:	11/03/2015
Comments:	The Work Plan presents the procedures to remove the underground storage tank that was encountered during remediation of the Site.

Completed Area Name:	PROJECT WIDE
Completed Sub Area Name:	Not reported
Completed Document Type:	Other Report
Completed Date:	08/24/2016
Comments:	Not reported

Completed Area Name:	PROJECT WIDE
Completed Sub Area Name:	Not reported
Completed Document Type:	Technical Workplan
Completed Date:	03/13/2017
Comments:	The Work Plan presents the procedures to remove the diesel manifold and associated piping along with petroleum hydrocarbon-impacted soil that was encountered during excavation for utilities at the Site and groundwater remedial activities that will be performed.

Completed Area Name:	OU1
Completed Sub Area Name:	Not reported
Completed Document Type:	Application
Completed Date:	12/12/2014
Comments:	Not reported

SANTA CLARA SQUARE OFFICE 2 AND 3 (Continued) **S112856149**

Completed Area Name: OU2
Completed Sub Area Name: Not reported
Completed Document Type: Application
Completed Date: 12/12/2014
Comments: Not reported

Completed Area Name: OU3
Completed Sub Area Name: Not reported
Completed Document Type: Application
Completed Date: 12/12/2014
Comments: Not reported

Completed Area Name: OU1
Completed Sub Area Name: Not reported
Completed Document Type: Preliminary Endangerment Assessment Report
Completed Date: 12/29/2014
Comments: Not reported

Completed Area Name: OU2
Completed Sub Area Name: Not reported
Completed Document Type: Preliminary Endangerment Assessment Report
Completed Date: 12/29/2014
Comments: Not reported

Completed Area Name: OU3
Completed Sub Area Name: Not reported
Completed Document Type: Preliminary Endangerment Assessment Report
Completed Date: 12/29/2014
Comments: Not reported

Completed Area Name: PROJECT WIDE
Completed Sub Area Name: Not reported
Completed Document Type: Site Characterization Workplan
Completed Date: 12/29/2014
Comments: Not reported

Completed Area Name: PROJECT WIDE
Completed Sub Area Name: Not reported
Completed Document Type: Fact Sheets
Completed Date: 05/07/2015
Comments: The fact sheet announces the public comment period on the Draft Response Plan that is being held from May 13 through June 12, 2015 and provides background on the site and describes the proposed response action.

Completed Area Name: PROJECT WIDE
Completed Sub Area Name: Not reported
Completed Document Type: Fieldwork
Completed Date: 06/26/2017
Comments: Not reported

Completed Area Name: PROJECT WIDE
Completed Sub Area Name: Not reported
Completed Document Type: Community Profile
Completed Date: 02/06/2015
Comments: Not reported

SANTA CLARA SQUARE OFFICE 2 AND 3 (Continued) **S112856149**

Completed Area Name: PROJECT WIDE
Completed Sub Area Name: Not reported
Completed Document Type: Site Characterization Report
Completed Date: 04/22/2015
Comments: Not reported

Completed Area Name: PROJECT WIDE
Completed Sub Area Name: Not reported
Completed Document Type: AB 389 Response Plan
Completed Date: 06/17/2015
Comments: The selected response action identified in the Response Plan is to excavate and consolidate contaminated soil on-Site, beneath a cap (parking lots or 2 feet of clean soil in landscaped areas).

Completed Area Name: PROJECT WIDE
Completed Sub Area Name: Not reported
Completed Document Type: Public Notice
Completed Date: 05/07/2015
Comments: The public notice announces the public comment period on the Draft Response Plan that is being held from May 13 through June 12, 2015 and is scheduled to be published in in the Santa Clara Weekly newspaper on May 13, 2015.

Completed Area Name: PROJECT WIDE
Completed Sub Area Name: Not reported
Completed Document Type: CEQA - Responsible Agency Review
Completed Date: 06/17/2015
Comments: Not reported

Completed Area Name: OU3
Completed Sub Area Name: Not reported
Completed Document Type: California Land Reuse and Revitalization Agreement
Completed Date: 02/25/2015
Comments: DTSC and 3255 Scott Boulevard LLC executed a California Land Reuse and Revitalization Act Agreement.

Completed Area Name: PROJECT WIDE
Completed Sub Area Name: Not reported
Completed Document Type: Correspondence
Completed Date: 12/30/2014
Comments: DTSC notified the Santa Clara County Department of Environmental Health and the City of Santa Clara Planning & Inspection Department of its intent to enter into agreements under the California Land Reuse and Revitalization Act.

Completed Area Name: OU1
Completed Sub Area Name: Not reported
Completed Document Type: California Land Reuse and Revitalization Agreement
Completed Date: 02/25/2015
Comments: DTSC and 2525 Augustine Drive LLC executed a California Land Reuse and Revitalization Act Agreement.

Completed Area Name: OU2
Completed Sub Area Name: Not reported
Completed Document Type: California Land Reuse and Revitalization Agreement
Completed Date: 02/25/2015
Comments: DTSC and The 2505 Augustine LLC executed a California Land Reuse and

SANTA CLARA SQUARE OFFICE 2 AND 3 (Continued) **S112856149**

Revitalization Act Agreement.

Completed Area Name: PROJECT WIDE
Completed Sub Area Name: Not reported
Completed Document Type: Annual Oversight Cost Estimate
Completed Date: 10/07/2015
Comments: Not reported

Completed Area Name: PROJECT WIDE
Completed Sub Area Name: Not reported
Completed Document Type: Annual Oversight Cost Estimate
Completed Date: 09/28/2016
Comments: Not reported

Completed Area Name: PROJECT WIDE
Completed Sub Area Name: Not reported
Completed Document Type: Annual Oversight Cost Estimate
Completed Date: 09/26/2017
Comments: Not reported

Completed Area Name: PROJECT WIDE
Completed Sub Area Name: Not reported
Completed Document Type: Annual Oversight Cost Estimate
Completed Date: 09/27/2018
Comments: This letter provides an estimate of DTSC's oversight costs for the 2018-2019 fiscal year which started July 1, 2018 and ends June 30, 2019.

Completed Area Name: PROJECT WIDE
Completed Sub Area Name: Not reported
Completed Document Type: Amendment - Order/Agreement
Completed Date: 11/01/2017
Comments: Not reported

Completed Area Name: PROJECT WIDE
Completed Sub Area Name: Not reported
Completed Document Type: Correspondence
Completed Date: 01/05/2018
Comments: This letter provides notification to the project proponent that the DTSC project manager for the site has changed.

Future Area Name: PROJECT WIDE
Future Sub Area Name: Not reported
Future Document Type: Removal Action Completion Report
Future Due Date: 2019
Future Area Name: PROJECT WIDE
Future Sub Area Name: Not reported
Future Document Type: Land Use Restriction
Future Due Date: 2019
Future Area Name: PROJECT WIDE
Future Sub Area Name: Not reported
Future Document Type: Certification
Future Due Date: 2019
Schedule Area Name: Not reported
Schedule Sub Area Name: Not reported
Schedule Document Type: Not reported
Schedule Due Date: Not reported

SANTA CLARA SQUARE OFFICE 2 AND 3 (Continued) **S112856149**

Schedule Revised Date: Not reported

HAZNET:

envid: S112856149
Year: 1994
GEPAID: CAC000957080
Contact: DIGITAL EQUIPMENT CORP
Telephone: 0000000000
Mailing Name: Not reported
Mailing Address: 2525 AUGUSTINE DR
Mailing City,St,Zip: SANTA CLARA, CA 950540000
Gen County: Not reported
TSD EPA ID: CAD009466392
TSD County: Not reported
Waste Category: Other empty containers 30 gallons or more
Disposal Method: Not reported
Tons: .1500
Cat Decode: Not reported
Method Decode: Not reported
Facility County: Santa Clara

envid: S112856149
Year: 1993
GEPAID: CAC000957080
Contact: DIGITAL EQUIPMENT CORP
Telephone: 0000000000
Mailing Name: Not reported
Mailing Address: 2525 AUGUSTINE DR
Mailing City,St,Zip: SANTA CLARA, CA 950540000
Gen County: Not reported
TSD EPA ID: CAT000646117
TSD County: Not reported
Waste Category: Other inorganic solid waste
Disposal Method: Disposal, Land Fill
Tons: 0.22750000000
Cat Decode: Not reported
Method Decode: Not reported
Facility County: Santa Clara

envid: S112856149
Year: 1993
GEPAID: CAC000957080
Contact: DIGITAL EQUIPMENT CORP
Telephone: 0000000000
Mailing Name: Not reported
Mailing Address: 2525 AUGUSTINE DR
Mailing City,St,Zip: SANTA CLARA, CA 950540000
Gen County: Not reported
TSD EPA ID: CAT000646117
TSD County: Not reported
Waste Category: Other inorganic solid waste
Disposal Method: Not reported
Tons: 0.2293
Cat Decode: Not reported
Method Decode: Not reported
Facility County: Santa Clara

66 **ESE** **1/2-1** **0.999 mi.** **5276 ft.** **Relative:** **Higher** **Actual:** **28 ft.**	**CSL, INC.** **529 ALDO AVENUE** **SANTA CLARA, CA 95054**	**RCRA-LQG** **CA ENVIROSTOR** **CA CERS HAZ WASTE** **TRIS** **ICIS** **FINDS** **ECHO** **CA EMI** **CA NPDES** **CA WDS** **CA CIWQS** **CA CERS**	**1000298702** **95054CSLNC529AL**

RCRA-LQG:

Date form received by agency:	05/16/2016
Facility name:	CSL OPERATING, LLC
Facility address:	529 ALDO AVE SANTA CLARA, CA 95054
EPA ID:	CAD029910734
Mailing address:	ALDO AVE SANTA CLARA, CA 95054
Contact:	MAHESH NAIK
Contact address:	ALDO AVE SANTA CLARA, CA 95054
Contact country:	US
Contact telephone:	408-727-0893
Contact email:	MAHESH.NAIK@VALENCESURFACETECH.COM
EPA Region:	09
Land type:	Private
Classification:	Large Quantity Generator
Description:	Handler: generates 1,000 kg or more of hazardous waste during any calendar month; or generates more than 1 kg of acutely hazardous waste during any calendar month; or generates more than 100 kg of any residue or contaminated soil, waste or other debris resulting from the cleanup of a spill, into or on any land or water, of acutely hazardous waste during any calendar month; or generates 1 kg or less of acutely hazardous waste during any calendar month, and accumulates more than 1 kg of acutely hazardous waste at any time; or generates 100 kg or less of any residue or contaminated soil, waste or other debris resulting from the cleanup of a spill, into or on any land or water, of acutely hazardous waste during any calendar month, and accumulates more than 100 kg of that material at any time

Owner/Operator Summary:

Owner/operator name:	ALDO AVE SANTA CLARA CA, LLC
Owner/operator address:	TAHOE BLVD, STE 4 INCLINE VILLAGE, NV 89451
Owner/operator country:	US
Owner/operator telephone:	844-877-5638
Owner/operator email:	Not reported
Owner/operator fax:	Not reported
Owner/operator extension:	Not reported
Legal status:	Private
Owner/Operator Type:	Owner
Owner/Op start date:	10/07/2014
Owner/Op end date:	Not reported
Owner/operator name:	CSL REAL ESTATE INVESTMENT LLC
Owner/operator address:	1816 SCHOOLDALE DR

CSL, INC. (Continued) **1000298702**

	SAN JOSE, CA 95124
Owner/operator country:	US
Owner/operator telephone:	408-464-6576
Owner/operator email:	Not reported
Owner/operator fax:	Not reported
Owner/operator extension:	Not reported
Legal status:	Private
Owner/Operator Type:	Owner
Owner/Op start date:	12/01/1986
Owner/Op end date:	Not reported
Owner/operator name:	CSL OPERATING LLC
Owner/operator address:	Not reported
	Not reported
Owner/operator country:	US
Owner/operator telephone:	Not reported
Owner/operator email:	Not reported
Owner/operator fax:	Not reported
Owner/operator extension:	Not reported
Legal status:	Private
Owner/Operator Type:	Operator
Owner/Op start date:	05/16/2011
Owner/Op end date:	Not reported
Owner/operator name:	CSL OPERATING, LLC
Owner/operator address:	Not reported
	Not reported
Owner/operator country:	Not reported
Owner/operator telephone:	Not reported
Owner/operator email:	Not reported
Owner/operator fax:	Not reported
Owner/operator extension:	Not reported
Legal status:	Private
Owner/Operator Type:	Operator
Owner/Op start date:	05/16/2011
Owner/Op end date:	Not reported

Handler Activities Summary:

U.S. importer of hazardous waste:	No
Mixed waste (haz. and radioactive):	No
Recycler of hazardous waste:	No
Transporter of hazardous waste:	No
Treater, storer or disposer of HW:	No
Underground injection activity:	No
On-site burner exemption:	No
Furnace exemption:	No
Used oil fuel burner:	No
Used oil processor:	No
User oil refiner:	No
Used oil fuel marketer to burner:	No
Used oil Specification marketer:	No
Used oil transfer facility:	No
Used oil transporter:	No

. Waste code:	121
. Waste name:	Alkaline solution (pH >12.5) with metals (antimony, arsenic, barium, beryllium, cadmium, chromium, cobalt, copper, lead, mercury,

CSL, INC. (Continued) **1000298702**

molybdenum, nickel, selenium, silver, thallium, vanadium, and zinc)

. Waste code: 171
. Waste name: Metal sludge (see 121)

. Waste code: 181
. Waste name: Other inorganic solid waste

. Waste code: 214
. Waste name: Unspecified solvent mixture

. Waste code: 711
. Waste name: Liquids with cyanides > 1000 mg/l

. Waste code: 792
. Waste name: Liquids with pH < 2 with metals

. Waste code: D001
. Waste name: IGNITABLE HAZARDOUS WASTES ARE THOSE WASTES WHICH HAVE A FLASHPOINT OF LESS THAN 140 DEGREES FAHRENHEIT AS DETERMINED BY A PENSKY-MARTENS CLOSED CUP FLASH POINT TESTER. ANOTHER METHOD OF DETERMINING THE FLASH POINT OF A WASTE IS TO REVIEW THE MATERIAL SAFETY DATA SHEET, WHICH CAN BE OBTAINED FROM THE MANUFACTURER OR DISTRIBUTOR OF THE MATERIAL. LACQUER THINNER IS AN EXAMPLE OF A COMMONLY USED SOLVENT WHICH WOULD BE CONSIDERED AS IGNITABLE HAZARDOUS WASTE.

. Waste code: D002
. Waste name: A WASTE WHICH HAS A PH OF LESS THAN 2 OR GREATER THAN 12.5 IS CONSIDERED TO BE A CORROSIVE HAZARDOUS WASTE. SODIUM HYDROXIDE, A CAUSTIC SOLUTION WITH A HIGH PH, IS OFTEN USED BY INDUSTRIES TO CLEAN OR DEGREASE PARTS. HYDROCHLORIC ACID, A SOLUTION WITH A LOW PH, IS USED BY MANY INDUSTRIES TO CLEAN METAL PARTS PRIOR TO PAINTING. WHEN THESE CAUSTIC OR ACID SOLUTIONS BECOME CONTAMINATED AND MUST BE DISPOSED, THE WASTE WOULD BE A CORROSIVE HAZARDOUS WASTE.

. Waste code: D003
. Waste name: A MATERIAL IS CONSIDERED TO BE A REACTIVE HAZARDOUS WASTE IF IT IS NORMALLY UNSTABLE, REACTS VIOLENTLY WITH WATER, GENERATES TOXIC GASES WHEN EXPOSED TO WATER OR CORROSIVE MATERIALS, OR IF IT IS CAPABLE OF DETONATION OR EXPLOSION WHEN EXPOSED TO HEAT OR A FLAME. ONE EXAMPLE OF SUCH WASTE WOULD BY WASTE GUNPOWDER.

. Waste code: D007
. Waste name: CHROMIUM

. Waste code: D011
. Waste name: SILVER

. Waste code: F003
. Waste name: THE FOLLOWING SPENT NON-HALOGENATED SOLVENTS: XYLENE, ACETONE, ETHYL ACETATE, ETHYL BENZENE, ETHYL ETHER, METHYL ISOBUTYL KETONE, N-BUTYL ALCOHOL, CYCLOHEXANONE, AND METHANOL; ALL SPENT SOLVENT MIXTURES/BLENDS CONTAINING, BEFORE USE, ONLY THE ABOVE SPENT NON-HALOGENATED SOLVENTS; AND ALL SPENT SOLVENT MIXTURES/BLENDS CONTAINING, BEFORE USE, ONE OR MORE OF THE ABOVE NON-HALOGENATED SOLVENTS, AND, A TOTAL OF TEN PERCENT OR MORE (BY VOLUME) OF ONE OR MORE OF THOSE SOLVENTS LISTED IN F001, F002, F004, AND F005, AND STILL

CSL, INC. (Continued) **1000298702**

BOTTOMS FROM THE RECOVERY OF THESE SPENT SOLVENTS AND SPENT SOLVENT MIXTURES.

. Waste code: F006
. Waste name: WASTEWATER TREATMENT SLUDGES FROM ELECTROPLATING OPERATIONS EXCEPT FROM THE FOLLOWING PROCESSES: (1) SULFURIC ACID ANODIZING OF ALUMINUM; (2) TIN PLATING ON CARBON STEEL; (3) ZINC PLATING (SEGREGATED BASIS) ON CARBON STEEL; (4) ALUMINUM OR ZINC-ALUMINUM PLATING ON CARBON STEEL; (5) CLEANING/STRIPPING ASSOCIATED WITH TIN, ZINC AND ALUMINUM PLATING ON CARBON STEEL; AND (6) CHEMICAL ETCHING AND MILLING OF ALUMINUM.

. Waste code: F009
. Waste name: SPENT STRIPPING AND CLEANING BATH SOLUTIONS FROM ELECTROPLATING OPERATIONS WHERE CYANIDES ARE USED IN THE PROCESS.

Historical Generators:
Date form received by agency: 02/28/2012
Site name: CSL OPERATING, LLC
Classification: Large Quantity Generator

. Waste code: D001
. Waste name: IGNITABLE HAZARDOUS WASTES ARE THOSE WASTES WHICH HAVE A FLASHPOINT OF LESS THAN 140 DEGREES FAHRENHEIT AS DETERMINED BY A PENSKY-MARTENS CLOSED CUP FLASH POINT TESTER. ANOTHER METHOD OF DETERMINING THE FLASH POINT OF A WASTE IS TO REVIEW THE MATERIAL SAFETY DATA SHEET, WHICH CAN BE OBTAINED FROM THE MANUFACTURER OR DISTRIBUTOR OF THE MATERIAL. LACQUER THINNER IS AN EXAMPLE OF A COMMONLY USED SOLVENT WHICH WOULD BE CONSIDERED AS IGNITABLE HAZARDOUS WASTE.

. Waste code: D002
. Waste name: A WASTE WHICH HAS A PH OF LESS THAN 2 OR GREATER THAN 12.5 IS CONSIDERED TO BE A CORROSIVE HAZARDOUS WASTE. SODIUM HYDROXIDE, A CAUSTIC SOLUTION WITH A HIGH PH, IS OFTEN USED BY INDUSTRIES TO CLEAN OR DEGREASE PARTS. HYDROCHLORIC ACID, A SOLUTION WITH A LOW PH, IS USED BY MANY INDUSTRIES TO CLEAN METAL PARTS PRIOR TO PAINTING. WHEN THESE CAUSTIC OR ACID SOLUTIONS BECOME CONTAMINATED AND MUST BE DISPOSED, THE WASTE WOULD BE A CORROSIVE HAZARDOUS WASTE.

. Waste code: D003
. Waste name: A MATERIAL IS CONSIDERED TO BE A REACTIVE HAZARDOUS WASTE IF IT IS NORMALLY UNSTABLE, REACTS VIOLENTLY WITH WATER, GENERATES TOXIC GASES WHEN EXPOSED TO WATER OR CORROSIVE MATERIALS, OR IF IT IS CAPABLE OF DETONATION OR EXPLOSION WHEN EXPOSED TO HEAT OR A FLAME. ONE EXAMPLE OF SUCH WASTE WOULD BY WASTE GUNPOWDER.

. Waste code: D007
. Waste name: CHROMIUM

. Waste code: D008
. Waste name: LEAD

. Waste code: F003
. Waste name: THE FOLLOWING SPENT NON-HALOGENATED SOLVENTS: XYLENE, ACETONE, ETHYL ACETATE, ETHYL BENZENE, ETHYL ETHER, METHYL ISOBUTYL KETONE, N-BUTYL ALCOHOL, CYCLOHEXANONE, AND METHANOL; ALL SPENT SOLVENT MIXTURES/BLENDS CONTAINING, BEFORE USE, ONLY THE ABOVE SPENT

CSL, INC. (Continued) **1000298702**

NON-HALOGENATED SOLVENTS; AND ALL SPENT SOLVENT MIXTURES/BLENDS CONTAINING, BEFORE USE, ONE OR MORE OF THE ABOVE NON-HALOGENATED SOLVENTS, AND, A TOTAL OF TEN PERCENT OR MORE (BY VOLUME) OF ONE OR MORE OF THOSE SOLVENTS LISTED IN F001, F002, F004, AND F005, AND STILL BOTTOMS FROM THE RECOVERY OF THESE SPENT SOLVENTS AND SPENT SOLVENT MIXTURES.

. Waste code: F006
. Waste name: WASTEWATER TREATMENT SLUDGES FROM ELECTROPLATING OPERATIONS EXCEPT FROM THE FOLLOWING PROCESSES: (1) SULFURIC ACID ANODIZING OF ALUMINUM; (2) TIN PLATING ON CARBON STEEL; (3) ZINC PLATING (SEGREGATED BASIS) ON CARBON STEEL; (4) ALUMINUM OR ZINC-ALUMINUM PLATING ON CARBON STEEL; (5) CLEANING/STRIPPING ASSOCIATED WITH TIN, ZINC AND ALUMINUM PLATING ON CARBON STEEL; AND (6) CHEMICAL ETCHING AND MILLING OF ALUMINUM.

. Waste code: F009
. Waste name: SPENT STRIPPING AND CLEANING BATH SOLUTIONS FROM ELECTROPLATING OPERATIONS WHERE CYANIDES ARE USED IN THE PROCESS.

Date form received by agency: 06/27/2011
Site name: CSL OPERATING LLC
Classification: Large Quantity Generator

. Waste code: 121
. Waste name: Alkaline solution (pH >12.5) with metals (antimony, arsenic, barium, beryllium, cadmium, chromium, cobalt, copper, lead, mercury, molybdenum, nickel, selenium, silver, thallium, vanadium, and zinc)

. Waste code: 132
. Waste name: Aqueous solution w/metals (< restricted levels and see waste code 121 for a list of metals)

. Waste code: 171
. Waste name: Metal sludge (see 121)

. Waste code: 181
. Waste name: Other inorganic solid waste

. Waste code: 214
. Waste name: Unspecified solvent mixture

. Waste code: 343
. Waste name: Unspecified organic liquid mixture

. Waste code: 711
. Waste name: Liquids with cyanides > 1000 mg/l

. Waste code: 726
. Waste name: Liquids with nickel > 134 mg/l

. Waste code: D001
. Waste name: IGNITABLE HAZARDOUS WASTES ARE THOSE WASTES WHICH HAVE A FLASHPOINT OF LESS THAN 140 DEGREES FAHRENHEIT AS DETERMINED BY A PENSKY-MARTENS CLOSED CUP FLASH POINT TESTER. ANOTHER METHOD OF DETERMINING THE FLASH POINT OF A WASTE IS TO REVIEW THE MATERIAL SAFETY DATA SHEET, WHICH CAN BE OBTAINED FROM THE MANUFACTURER OR DISTRIBUTOR OF THE

CSL, INC. (Continued) **1000298702**

MATERIAL. LACQUER THINNER IS AN EXAMPLE OF A COMMONLY USED SOLVENT WHICH WOULD BE CONSIDERED AS IGNITABLE HAZARDOUS WASTE.

. Waste code: D002
. Waste name: A WASTE WHICH HAS A PH OF LESS THAN 2 OR GREATER THAN 12.5 IS CONSIDERED TO BE A CORROSIVE HAZARDOUS WASTE. SODIUM HYDROXIDE, A CAUSTIC SOLUTION WITH A HIGH PH, IS OFTEN USED BY INDUSTRIES TO CLEAN OR DEGREASE PARTS. HYDROCHLORIC ACID, A SOLUTION WITH A LOW PH, IS USED BY MANY INDUSTRIES TO CLEAN METAL PARTS PRIOR TO PAINTING. WHEN THESE CAUSTIC OR ACID SOLUTIONS BECOME CONTAMINATED AND MUST BE DISPOSED, THE WASTE WOULD BE A CORROSIVE HAZARDOUS WASTE.

. Waste code: D003
. Waste name: A MATERIAL IS CONSIDERED TO BE A REACTIVE HAZARDOUS WASTE IF IT IS NORMALLY UNSTABLE, REACTS VIOLENTLY WITH WATER, GENERATES TOXIC GASES WHEN EXPOSED TO WATER OR CORROSIVE MATERIALS, OR IF IT IS CAPABLE OF DETONATION OR EXPLOSION WHEN EXPOSED TO HEAT OR A FLAME. ONE EXAMPLE OF SUCH WASTE WOULD BY WASTE GUNPOWDER.

. Waste code: D007
. Waste name: CHROMIUM

. Waste code: F003
. Waste name: THE FOLLOWING SPENT NON-HALOGENATED SOLVENTS: XYLENE, ACETONE, ETHYL ACETATE, ETHYL BENZENE, ETHYL ETHER, METHYL ISOBUTYL KETONE, N-BUTYL ALCOHOL, CYCLOHEXANONE, AND METHANOL; ALL SPENT SOLVENT MIXTURES/BLENDS CONTAINING, BEFORE USE, ONLY THE ABOVE SPENT NON-HALOGENATED SOLVENTS; AND ALL SPENT SOLVENT MIXTURES/BLENDS CONTAINING, BEFORE USE, ONE OR MORE OF THE ABOVE NON-HALOGENATED SOLVENTS, AND, A TOTAL OF TEN PERCENT OR MORE (BY VOLUME) OF ONE OR MORE OF THOSE SOLVENTS LISTED IN F001, F002, F004, AND F005, AND STILL BOTTOMS FROM THE RECOVERY OF THESE SPENT SOLVENTS AND SPENT SOLVENT MIXTURES.

. Waste code: F006
. Waste name: WASTEWATER TREATMENT SLUDGES FROM ELECTROPLATING OPERATIONS EXCEPT FROM THE FOLLOWING PROCESSES: (1) SULFURIC ACID ANODIZING OF ALUMINUM; (2) TIN PLATING ON CARBON STEEL; (3) ZINC PLATING (SEGREGATED BASIS) ON CARBON STEEL; (4) ALUMINUM OR ZINC-ALUMINUM PLATING ON CARBON STEEL; (5) CLEANING/STRIPPING ASSOCIATED WITH TIN, ZINC AND ALUMINUM PLATING ON CARBON STEEL; AND (6) CHEMICAL ETCHING AND MILLING OF ALUMINUM.

. Waste code: F009
. Waste name: SPENT STRIPPING AND CLEANING BATH SOLUTIONS FROM ELECTROPLATING OPERATIONS WHERE CYANIDES ARE USED IN THE PROCESS.

Date form received by agency: 05/28/2010
Site name: CSL, INC.
Classification: Large Quantity Generator

. Waste code: D001
. Waste name: IGNITABLE HAZARDOUS WASTES ARE THOSE WASTES WHICH HAVE A FLASHPOINT OF LESS THAN 140 DEGREES FAHRENHEIT AS DETERMINED BY A PENSKY-MARTENS CLOSED CUP FLASH POINT TESTER. ANOTHER METHOD OF DETERMINING THE FLASH POINT OF A WASTE IS TO REVIEW THE MATERIAL SAFETY DATA SHEET, WHICH CAN BE OBTAINED FROM THE MANUFACTURER OR DISTRIBUTOR OF THE

CSL, INC. (Continued) **1000298702**

MATERIAL. LACQUER THINNER IS AN EXAMPLE OF A COMMONLY USED SOLVENT WHICH WOULD BE CONSIDERED AS IGNITABLE HAZARDOUS WASTE.

. Waste code: D002
. Waste name: A WASTE WHICH HAS A PH OF LESS THAN 2 OR GREATER THAN 12.5 IS CONSIDERED TO BE A CORROSIVE HAZARDOUS WASTE. SODIUM HYDROXIDE, A CAUSTIC SOLUTION WITH A HIGH PH, IS OFTEN USED BY INDUSTRIES TO CLEAN OR DEGREASE PARTS. HYDROCHLORIC ACID, A SOLUTION WITH A LOW PH, IS USED BY MANY INDUSTRIES TO CLEAN METAL PARTS PRIOR TO PAINTING. WHEN THESE CAUSTIC OR ACID SOLUTIONS BECOME CONTAMINATED AND MUST BE DISPOSED, THE WASTE WOULD BE A CORROSIVE HAZARDOUS WASTE.

. Waste code: D003
. Waste name: A MATERIAL IS CONSIDERED TO BE A REACTIVE HAZARDOUS WASTE IF IT IS NORMALLY UNSTABLE, REACTS VIOLENTLY WITH WATER, GENERATES TOXIC GASES WHEN EXPOSED TO WATER OR CORROSIVE MATERIALS, OR IF IT IS CAPABLE OF DETONATION OR EXPLOSION WHEN EXPOSED TO HEAT OR A FLAME. ONE EXAMPLE OF SUCH WASTE WOULD BY WASTE GUNPOWDER.

. Waste code: D007
. Waste name: CHROMIUM

. Waste code: F003
. Waste name: THE FOLLOWING SPENT NON-HALOGENATED SOLVENTS: XYLENE, ACETONE, ETHYL ACETATE, ETHYL BENZENE, ETHYL ETHER, METHYL ISOBUTYL KETONE, N-BUTYL ALCOHOL, CYCLOHEXANONE, AND METHANOL; ALL SPENT SOLVENT MIXTURES/BLENDS CONTAINING, BEFORE USE, ONLY THE ABOVE SPENT NON-HALOGENATED SOLVENTS; AND ALL SPENT SOLVENT MIXTURES/BLENDS CONTAINING, BEFORE USE, ONE OR MORE OF THE ABOVE NON-HALOGENATED SOLVENTS, AND, A TOTAL OF TEN PERCENT OR MORE (BY VOLUME) OF ONE OR MORE OF THOSE SOLVENTS LISTED IN F001, F002, F004, AND F005, AND STILL BOTTOMS FROM THE RECOVERY OF THESE SPENT SOLVENTS AND SPENT SOLVENT MIXTURES.

. Waste code: F006
. Waste name: WASTEWATER TREATMENT SLUDGES FROM ELECTROPLATING OPERATIONS EXCEPT FROM THE FOLLOWING PROCESSES: (1) SULFURIC ACID ANODIZING OF ALUMINUM; (2) TIN PLATING ON CARBON STEEL; (3) ZINC PLATING (SEGREGATED BASIS) ON CARBON STEEL; (4) ALUMINUM OR ZINC-ALUMINUM PLATING ON CARBON STEEL; (5) CLEANING/STRIPPING ASSOCIATED WITH TIN, ZINC AND ALUMINUM PLATING ON CARBON STEEL; AND (6) CHEMICAL ETCHING AND MILLING OF ALUMINUM.

. Waste code: F007
. Waste name: SPENT CYANIDE PLATING BATH SOLUTIONS FROM ELECTROPLATING OPERATIONS

Date form received by agency: 02/27/2008
Site name: CSL, INC.
Classification: Large Quantity Generator

. Waste code: D002
. Waste name: A WASTE WHICH HAS A PH OF LESS THAN 2 OR GREATER THAN 12.5 IS CONSIDERED TO BE A CORROSIVE HAZARDOUS WASTE. SODIUM HYDROXIDE, A CAUSTIC SOLUTION WITH A HIGH PH, IS OFTEN USED BY INDUSTRIES TO CLEAN OR DEGREASE PARTS. HYDROCHLORIC ACID, A SOLUTION WITH A LOW PH, IS USED BY MANY INDUSTRIES TO CLEAN METAL PARTS PRIOR TO PAINTING. WHEN THESE CAUSTIC OR ACID SOLUTIONS BECOME CONTAMINATED AND MUST BE

CSL, INC. (Continued) **1000298702**

DISPOSED, THE WASTE WOULD BE A CORROSIVE HAZARDOUS WASTE.

. Waste code: D003
. Waste name: A MATERIAL IS CONSIDERED TO BE A REACTIVE HAZARDOUS WASTE IF IT IS NORMALLY UNSTABLE, REACTS VIOLENTLY WITH WATER, GENERATES TOXIC GASES WHEN EXPOSED TO WATER OR CORROSIVE MATERIALS, OR IF IT IS CAPABLE OF DETONATION OR EXPLOSION WHEN EXPOSED TO HEAT OR A FLAME. ONE EXAMPLE OF SUCH WASTE WOULD BY WASTE GUNPOWDER.

. Waste code: D007
. Waste name: CHROMIUM

. Waste code: F006
. Waste name: WASTEWATER TREATMENT SLUDGES FROM ELECTROPLATING OPERATIONS EXCEPT FROM THE FOLLOWING PROCESSES: (1) SULFURIC ACID ANODIZING OF ALUMINUM; (2) TIN PLATING ON CARBON STEEL; (3) ZINC PLATING (SEGREGATED BASIS) ON CARBON STEEL; (4) ALUMINUM OR ZINC-ALUMINUM PLATING ON CARBON STEEL; (5) CLEANING/STRIPPING ASSOCIATED WITH TIN, ZINC AND ALUMINUM PLATING ON CARBON STEEL; AND (6) CHEMICAL ETCHING AND MILLING OF ALUMINUM.

. Waste code: F009
. Waste name: SPENT STRIPPING AND CLEANING BATH SOLUTIONS FROM ELECTROPLATING OPERATIONS WHERE CYANIDES ARE USED IN THE PROCESS.

Date form received by agency: 02/20/2006
Site name: CSL, INC.
Classification: Large Quantity Generator

. Waste code: D002
. Waste name: A WASTE WHICH HAS A PH OF LESS THAN 2 OR GREATER THAN 12.5 IS CONSIDERED TO BE A CORROSIVE HAZARDOUS WASTE. SODIUM HYDROXIDE, A CAUSTIC SOLUTION WITH A HIGH PH, IS OFTEN USED BY INDUSTRIES TO CLEAN OR DEGREASE PARTS. HYDROCHLORIC ACID, A SOLUTION WITH A LOW PH, IS USED BY MANY INDUSTRIES TO CLEAN METAL PARTS PRIOR TO PAINTING. WHEN THESE CAUSTIC OR ACID SOLUTIONS BECOME CONTAMINATED AND MUST BE DISPOSED, THE WASTE WOULD BE A CORROSIVE HAZARDOUS WASTE.

. Waste code: D003
. Waste name: A MATERIAL IS CONSIDERED TO BE A REACTIVE HAZARDOUS WASTE IF IT IS NORMALLY UNSTABLE, REACTS VIOLENTLY WITH WATER, GENERATES TOXIC GASES WHEN EXPOSED TO WATER OR CORROSIVE MATERIALS, OR IF IT IS CAPABLE OF DETONATION OR EXPLOSION WHEN EXPOSED TO HEAT OR A FLAME. ONE EXAMPLE OF SUCH WASTE WOULD BY WASTE GUNPOWDER.

. Waste code: D008
. Waste name: LEAD

. Waste code: F006
. Waste name: WASTEWATER TREATMENT SLUDGES FROM ELECTROPLATING OPERATIONS EXCEPT FROM THE FOLLOWING PROCESSES: (1) SULFURIC ACID ANODIZING OF ALUMINUM; (2) TIN PLATING ON CARBON STEEL; (3) ZINC PLATING (SEGREGATED BASIS) ON CARBON STEEL; (4) ALUMINUM OR ZINC-ALUMINUM PLATING ON CARBON STEEL; (5) CLEANING/STRIPPING ASSOCIATED WITH TIN, ZINC AND ALUMINUM PLATING ON CARBON STEEL; AND (6) CHEMICAL ETCHING AND MILLING OF ALUMINUM.

CSL, INC. (Continued) **1000298702**

. Waste code: F009
. Waste name: SPENT STRIPPING AND CLEANING BATH SOLUTIONS FROM ELECTROPLATING OPERATIONS WHERE CYANIDES ARE USED IN THE PROCESS.

Date form received by agency: 02/20/2004
Site name: CSL, INC.
Classification: Large Quantity Generator

. Waste code: D002
. Waste name: A WASTE WHICH HAS A PH OF LESS THAN 2 OR GREATER THAN 12.5 IS CONSIDERED TO BE A CORROSIVE HAZARDOUS WASTE. SODIUM HYDROXIDE, A CAUSTIC SOLUTION WITH A HIGH PH, IS OFTEN USED BY INDUSTRIES TO CLEAN OR DEGREASE PARTS. HYDROCHLORIC ACID, A SOLUTION WITH A LOW PH, IS USED BY MANY INDUSTRIES TO CLEAN METAL PARTS PRIOR TO PAINTING. WHEN THESE CAUSTIC OR ACID SOLUTIONS BECOME CONTAMINATED AND MUST BE DISPOSED, THE WASTE WOULD BE A CORROSIVE HAZARDOUS WASTE.

. Waste code: D003
. Waste name: A MATERIAL IS CONSIDERED TO BE A REACTIVE HAZARDOUS WASTE IF IT IS NORMALLY UNSTABLE, REACTS VIOLENTLY WITH WATER, GENERATES TOXIC GASES WHEN EXPOSED TO WATER OR CORROSIVE MATERIALS, OR IF IT IS CAPABLE OF DETONATION OR EXPLOSION WHEN EXPOSED TO HEAT OR A FLAME. ONE EXAMPLE OF SUCH WASTE WOULD BY WASTE GUNPOWDER.

. Waste code: D007
. Waste name: CHROMIUM

. Waste code: F006
. Waste name: WASTEWATER TREATMENT SLUDGES FROM ELECTROPLATING OPERATIONS EXCEPT FROM THE FOLLOWING PROCESSES: (1) SULFURIC ACID ANODIZING OF ALUMINUM; (2) TIN PLATING ON CARBON STEEL; (3) ZINC PLATING (SEGREGATED BASIS) ON CARBON STEEL; (4) ALUMINUM OR ZINC-ALUMINUM PLATING ON CARBON STEEL; (5) CLEANING/STRIPPING ASSOCIATED WITH TIN, ZINC AND ALUMINUM PLATING ON CARBON STEEL; AND (6) CHEMICAL ETCHING AND MILLING OF ALUMINUM.

. Waste code: F007
. Waste name: SPENT CYANIDE PLATING BATH SOLUTIONS FROM ELECTROPLATING OPERATIONS

Date form received by agency: 03/01/2002
Site name: CSL INC
Classification: Large Quantity Generator

Date form received by agency: 10/12/2000
Site name: CSL, INC.
Classification: Large Quantity Generator

Date form received by agency: 03/04/1999
Site name: CSL, INC.
Classification: Large Quantity Generator

Date form received by agency: 09/01/1996
Site name: C S L INC
Classification: Small Quantity Generator

Date form received by agency: 02/28/1996
Site name: CSL, INC.

CSL, INC. (Continued) **1000298702**

Classification: Large Quantity Generator

Date form received by agency: 04/15/1992
Site name: CSL, INC.
Classification: Large Quantity Generator

Date form received by agency: 09/23/1985
Site name: C S L INC
Classification: Large Quantity Generator

. Waste code: D001
. Waste name: IGNITABLE HAZARDOUS WASTES ARE THOSE WASTES WHICH HAVE A FLASHPOINT OF LESS THAN 140 DEGREES FAHRENHEIT AS DETERMINED BY A PENSKY-MARTENS CLOSED CUP FLASH POINT TESTER. ANOTHER METHOD OF DETERMINING THE FLASH POINT OF A WASTE IS TO REVIEW THE MATERIAL SAFETY DATA SHEET, WHICH CAN BE OBTAINED FROM THE MANUFACTURER OR DISTRIBUTOR OF THE MATERIAL. LACQUER THINNER IS AN EXAMPLE OF A COMMONLY USED SOLVENT WHICH WOULD BE CONSIDERED AS IGNITABLE HAZARDOUS WASTE.

. Waste code: D002
. Waste name: A WASTE WHICH HAS A PH OF LESS THAN 2 OR GREATER THAN 12.5 IS CONSIDERED TO BE A CORROSIVE HAZARDOUS WASTE. SODIUM HYDROXIDE, A CAUSTIC SOLUTION WITH A HIGH PH, IS OFTEN USED BY INDUSTRIES TO CLEAN OR DEGREASE PARTS. HYDROCHLORIC ACID, A SOLUTION WITH A LOW PH, IS USED BY MANY INDUSTRIES TO CLEAN METAL PARTS PRIOR TO PAINTING. WHEN THESE CAUSTIC OR ACID SOLUTIONS BECOME CONTAMINATED AND MUST BE DISPOSED, THE WASTE WOULD BE A CORROSIVE HAZARDOUS WASTE.

. Waste code: D007
. Waste name: CHROMIUM

. Waste code: F006
. Waste name: WASTEWATER TREATMENT SLUDGES FROM ELECTROPLATING OPERATIONS EXCEPT FROM THE FOLLOWING PROCESSES: (1) SULFURIC ACID ANODIZING OF ALUMINUM; (2) TIN PLATING ON CARBON STEEL; (3) ZINC PLATING (SEGREGATED BASIS) ON CARBON STEEL; (4) ALUMINUM OR ZINC-ALUMINUM PLATING ON CARBON STEEL; (5) CLEANING/STRIPPING ASSOCIATED WITH TIN, ZINC AND ALUMINUM PLATING ON CARBON STEEL; AND (6) CHEMICAL ETCHING AND MILLING OF ALUMINUM.

Date form received by agency: 09/23/1985
Site name: C S L INC
Classification: Large Quantity Generator

Biennial Reports:

Last Biennial Reporting Year: 2017

Annual Waste Handled:
Waste code: D001
Waste name: IGNITABLE HAZARDOUS WASTES ARE THOSE WASTES WHICH HAVE A FLASHPOINT OF LESS THAN 140 DEGREES FAHRENHEIT AS DETERMINED BY A PENSKY-MARTENS CLOSED CUP FLASH POINT TESTER. ANOTHER METHOD OF DETERMINING THE FLASH POINT OF A WASTE IS TO REVIEW THE MATERIAL SAFETY DATA SHEET, WHICH CAN BE OBTAINED FROM THE MANUFACTURER OR DISTRIBUTOR OF THE MATERIAL. LACQUER THINNER IS AN EXAMPLE OF A COMMONLY USED SOLVENT WHICH WOULD BE CONSIDERED AS IGNITABLE HAZARDOUS WASTE.
Amount (Lbs): 875.7

CSL, INC. (Continued) **1000298702**

Waste code: D002
Waste name: A WASTE WHICH HAS A PH OF LESS THAN 2 OR GREATER THAN 12.5 IS CONSIDERED TO BE A CORROSIVE HAZARDOUS WASTE. SODIUM HYDROXIDE, A CAUSTIC SOLUTION WITH A HIGH PH, IS OFTEN USED BY INDUSTRIES TO CLEAN OR DEGREASE PARTS. HYDROCHLORIC ACID, A SOLUTION WITH A LOW PH, IS USED BY MANY INDUSTRIES TO CLEAN METAL PARTS PRIOR TO PAINTING. WHEN THESE CAUSTIC OR ACID SOLUTIONS BECOME CONTAMINATED AND MUST BE DISPOSED, THE WASTE WOULD BE A CORROSIVE HAZARDOUS WASTE.
Amount (Lbs): 21116.9

Waste code: D003
Waste name: A MATERIAL IS CONSIDERED TO BE A REACTIVE HAZARDOUS WASTE IF IT IS NORMALLY UNSTABLE, REACTS VIOLENTLY WITH WATER, GENERATES TOXIC GASES WHEN EXPOSED TO WATER OR CORROSIVE MATERIALS, OR IF IT IS CAPABLE OF DETONATION OR EXPLOSION WHEN EXPOSED TO HEAT OR A FLAME. ONE EXAMPLE OF SUCH WASTE WOULD BY WASTE GUNPOWDER.
Amount (Lbs): 38.4

Waste code: D007
Waste name: CHROMIUM
Amount (Lbs): 20591.1

Waste code: D011
Waste name: SILVER
Amount (Lbs): 959.1

Waste code: F003
Waste name: THE FOLLOWING SPENT NON-HALOGENATED SOLVENTS: XYLENE, ACETONE, ETHYL ACETATE, ETHYL BENZENE, ETHYL ETHER, METHYL ISOBUTYL KETONE, N-BUTYL ALCOHOL, CYCLOHEXANONE, AND METHANOL; ALL SPENT SOLVENT MIXTURES/BLENDS CONTAINING, BEFORE USE, ONLY THE ABOVE SPENT NON-HALOGENATED SOLVENTS; AND ALL SPENT SOLVENT MIXTURES/BLENDS CONTAINING, BEFORE USE, ONE OR MORE OF THE ABOVE NON-HALOGENATED SOLVENTS, AND, A TOTAL OF TEN PERCENT OR MORE (BY VOLUME) OF ONE OR MORE OF THOSE SOLVENTS LISTED IN F001, F002, F004, AND F005, AND STILL BOTTOMS FROM THE RECOVERY OF THESE SPENT SOLVENTS AND SPENT SOLVENT MIXTURES.
Amount (Lbs): 875.7

Waste code: F006
Waste name: WASTEWATER TREATMENT SLUDGES FROM ELECTROPLATING OPERATIONS EXCEPT FROM THE FOLLOWING PROCESSES: (1) SULFURIC ACID ANODIZING OF ALUMINUM; (2) TIN PLATING ON CARBON STEEL; (3) ZINC PLATING (SEGREGATED BASIS) ON CARBON STEEL; (4) ALUMINUM OR ZINC-ALUMINUM PLATING ON CARBON STEEL; (5) CLEANING/STRIPPING ASSOCIATED WITH TIN, ZINC AND ALUMINUM PLATING ON CARBON STEEL; AND (6) CHEMICAL ETCHING AND MILLING OF ALUMINUM.
Amount (Lbs): 11600

Waste code: F009
Waste name: SPENT STRIPPING AND CLEANING BATH SOLUTIONS FROM ELECTROPLATING OPERATIONS WHERE CYANIDES ARE USED IN THE PROCESS.
Amount (Lbs): 33.4

Facility Has Received Notices of Violations:
Regulation violated: Not reported

CSL, INC. (Continued) **1000298702**

Area of violation: Generators - General
Date violation determined: 11/04/2009
Date achieved compliance: 11/20/2009
Violation lead agency: State
Enforcement action: WRITTEN INFORMAL
Enforcement action date: 11/04/2009
Enf. disposition status: Not reported
Enf. disp. status date: Not reported
Enforcement lead agency: State
Proposed penalty amount: Not reported
Final penalty amount: Not reported
Paid penalty amount: Not reported

Regulation violated: Not reported
Area of violation: Generators - General
Date violation determined: 11/07/2005
Date achieved compliance: 11/07/2005
Violation lead agency: State
Enforcement action: WRITTEN INFORMAL
Enforcement action date: 11/07/2005
Enf. disposition status: Not reported
Enf. disp. status date: Not reported
Enforcement lead agency: State
Proposed penalty amount: Not reported
Final penalty amount: Not reported
Paid penalty amount: Not reported

Evaluation Action Summary:
Evaluation date: 11/04/2009
Evaluation: COMPLIANCE EVALUATION INSPECTION ON-SITE
Area of violation: Generators - General
Date achieved compliance: 11/20/2009
Evaluation lead agency: State

Evaluation date: 11/15/2006
Evaluation: COMPLIANCE EVALUATION INSPECTION ON-SITE
Area of violation: Not reported
Date achieved compliance: Not reported
Evaluation lead agency: State

Evaluation date: 11/07/2005
Evaluation: COMPLIANCE EVALUATION INSPECTION ON-SITE
Area of violation: Generators - General
Date achieved compliance: 11/07/2005
Evaluation lead agency: State Contractor/Grantee

Evaluation date: 07/14/2003
Evaluation: COMPLIANCE EVALUATION INSPECTION ON-SITE
Area of violation: Not reported
Date achieved compliance: Not reported
Evaluation lead agency: State

Evaluation date: 07/07/2003
Evaluation: COMPLIANCE EVALUATION INSPECTION ON-SITE
Area of violation: Not reported
Date achieved compliance: Not reported
Evaluation lead agency: State Contractor/Grantee

CSL, INC. (Continued) **1000298702**

ENVIROSTOR:

Facility ID:	71002349
Status:	Inactive - Needs Evaluation
Status Date:	Not reported
Site Code:	Not reported
Site Type:	Tiered Permit
Site Type Detailed:	Tiered Permit
Acres:	Not reported
NPL:	NO
Regulatory Agencies:	NONE SPECIFIED
Lead Agency:	NONE SPECIFIED
Program Manager:	Not reported
Supervisor:	Not reported
Division Branch:	Cleanup Berkeley
Assembly:	25
Senate:	10
Special Program:	Not reported
Restricted Use:	NO
Site Mgmt Req:	NONE SPECIFIED
Funding:	Not reported
Latitude:	37.38553
Longitude:	-121.9451
APN:	NONE SPECIFIED
Past Use:	NONE SPECIFIED
Potential COC:	NONE SPECIFIED
Confirmed COC:	NONE SPECIFIED
Potential Description:	NONE SPECIFIED
Alias Name:	CAD029910734
Alias Type:	EPA Identification Number
Alias Name:	110000886587
Alias Type:	EPA (FRS #)
Alias Name:	71002349
Alias Type:	Envirostor ID Number

Completed Info:

Completed Area Name:	Not reported
Completed Sub Area Name:	Not reported
Completed Document Type:	Not reported
Completed Date:	Not reported
Comments:	Not reported
Future Area Name:	Not reported
Future Sub Area Name:	Not reported
Future Document Type:	Not reported
Future Due Date:	Not reported
Schedule Area Name:	Not reported
Schedule Sub Area Name:	Not reported
Schedule Document Type:	Not reported
Schedule Due Date:	Not reported
Schedule Revised Date:	Not reported

CERS HAZ WASTE:

Site ID:	109066
CERS ID:	10137430
CERS Description:	Hazardous Waste Onsite Treatment

Violations:

CSL, INC. (Continued) **1000298702**

Site ID:	109066
Site Name:	CSL Operating LLC
Violation Date:	06-26-2018
Citation:	22 CCR 45 67450.11(d)(4)(A),67450.11(d)(4)(B)(C) - California Code of Regulations, Title 22, Chapter 45, Section(s) 67450.11(d)(4)(A),67450.11(d)(4)(B)(C)
Violation Description:	Failure of the owners or operators treating cyanide waste solutions to implement best management practices (BMP) to reduce waste generation, and minimize or eliminate releases to work areas and the environment.
Violation Notes:	Alternatives to cyanide-containing wastes streams have not been evaluated every 4 years as required.
Violation Division:	Santa Clara City Fire Department
Violation Program:	PBR
Violation Source:	CERS

Site ID:	109066
Site Name:	CSL Operating LLC
Violation Date:	06-26-2018
Citation:	22 CCR 45 67450.3(c)(8) - California Code of Regulations, Title 22, Chapter 45, Section(s) 67450.3(c)(8)
Violation Description:	Failure to maintain the required documents, including waste analysis plan, contingency plan, training documents, Phase I Environmental Assessment, written inspections schedules, etc. at the facility where the FTU is operating and upon request make these documents available to the authorized agency, DTSC, the CUPA, or EPA, or local government agency.
Violation Notes:	1) Waste Analysis Plan does not identify each hazardous waste treated and only identifies the wastes by their eligible waste stream for treatment name: aqueous metal bearing wastes inorganic acid and alkaline wastes. 2) Waste Analysis Plan is utilizing TCLP test methods (SW-846 1311) for CAM 17 metal analysis. Utilize proper SW-846 test methods. NOTE: The Plan says that the analyses would be performed initially, but no record of test results has been retained.
Violation Division:	Santa Clara City Fire Department
Violation Program:	PBR
Violation Source:	CERS

Site ID:	109066
Site Name:	CSL Operating LLC
Violation Date:	06-26-2018
Citation:	22 CCR 45 67450.3(c)(9)(F) - California Code of Regulations, Title 22, Chapter 45, Section(s) 67450.3(c)(9)(F)
Violation Description:	Failure to obtain and maintain a written assessment reviewed and certified by an independent, qualified, professional engineer prior to placing the tank system in service. The written assessment shall state that, the new hazardous waste tank system has sufficient structural integrity, is acceptable for the transferring, storing and treating of hazardous waste, and that the tanks and containment system including the foundation, structural support, seams, connections, and pressure controls (if applicable) are suitably designed to meet the regulation. The tank assessment shall be valid for five (5) years.
Violation Notes:	Current tank system certification does not include the filter presses, dryer, and incorrectly identifies the overfill protection used.
Violation Division:	Santa Clara City Fire Department
Violation Program:	PBR
Violation Source:	CERS

CSL, INC. (Continued) **1000298702**

Site ID:	109066
Site Name:	CSL Operating LLC
Violation Date:	06-26-2018
Citation:	22 CCR 45 67450.13(a)(4) - California Code of Regulations, Title 22, Chapter 45, Section(s) 67450.13(a)(4)
Violation Description:	Failure to submit financial assurance form upon a change in the closure plan or when there is an increase in the closure costs.
Violation Notes:	Closure cost estimate is greater than $10,000, but a financial assurance mechanism has not been acquired.
Violation Division:	Santa Clara City Fire Department
Violation Program:	PBR
Violation Source:	CERS

Site ID:	109066
Site Name:	CSL Operating LLC
Violation Date:	06-26-2018
Citation:	22 CCR 12 66262.34(f) - California Code of Regulations, Title 22, Chapter 12, Section(s) 66262.34(f)
Violation Description:	Failure to properly label hazardous waste accumulation containers and portable tanks with the following requirements: "Hazardous Waste", name and address of the generator, physical and chemical characteristics of the Hazardous Waste, and starting accumulation date.
Violation Notes:	Waste debris containers are marked with the initial accumulation date of empty weekly. Containers must be labeled as either empty daily or with a full date (month/day/year).
Violation Division:	Santa Clara City Fire Department
Violation Program:	HW
Violation Source:	CERS

Site ID:	109066
Site Name:	CSL Operating LLC
Violation Date:	06-26-2018
Citation:	22 CCR 45 67450.11(d)(4)(D) - California Code of Regulations, Title 22, Chapter 45, Section(s) 67450.11(d)(4)(D)
Violation Description:	Failure to provide initial and annual training to employees, who handle cyanide process solutions, cyanide-containing rinse waters, or manage cyanide-containing aqueous waste, on how to reduce wastes in the production area, including, but not limited to, procedures to: 1. reduce drag-out of plating baths, 2. minimize contaminants in process baths, 3. extend process bath life, 4. minimize chemical spills and splashes from process and rinse solutions handling practices, and 5. respond to chemical spills to reduce waste and minimize releases from process and rinse solutions handling practices.
Violation Notes:	General hazardous waste training is provided, but cyanide-specific treatment training has not been provided to employees.
Violation Division:	Santa Clara City Fire Department
Violation Program:	PBR
Violation Source:	CERS

Site ID:	109066
Site Name:	CSL Operating LLC
Violation Date:	06-26-2018
Citation:	22 CCR 12 66262.11 - California Code of Regulations, Title 22, Chapter 12, Section(s) 66262.11
Violation Description:	Failure to determine if wastes generated are hazardous waste by using generator knowledge or applying testing method.

CSL, INC. (Continued) **1000298702**

Violation Notes: Filters used to filter rinse water on electroplating lines are being managed as non-RCRA hazardous waste (waste code 181). Per US EPA RCRA online guidance, the filters meet the definition of sludge and are F006 listed hazardous wastes. Determine if this listing applies to the rinsewater electroplating filters. Provide documentation pertaining to the determination for SCFD to review.
Violation Division: Santa Clara City Fire Department
Violation Program: HW
Violation Source: CERS

Site ID: 109066
Site Name: CSL Operating LLC
Violation Date: 06-26-2018
Citation: 22 CCR 45 67450.2(b)(2) - California Code of Regulations, Title 22, Chapter 45, Section(s) 67450.2(b)(2)
Violation Description: Failure to submit the signature page for the onsite treatment notification.
Violation Notes: 1) The facility is treating cyanide rinsewater waste from the gold plating line via ion exchange and with the addition of sodium hypochlorite. Submit notification of cyanide treatment activity. 2) The description of wastes being treated by each unit on the CERS annual notification does not identify the hazardous wastes being treated and only uses the general description (e.g. aqueous metal-bearing wastes).
Violation Division: Santa Clara City Fire Department
Violation Program: PBR
Violation Source: CERS

Site ID: 109066
Site Name: CSL Operating LLC
Violation Date: 06-26-2018
Citation: 22 CCR 45 67450.3(c)(8) - California Code of Regulations, Title 22, Chapter 45, Section(s) 67450.3(c)(8)
Violation Description: Failure to maintain the required documents, including waste analysis plan, contingency plan, training documents, Phase I Environmental Assessment, written inspections schedules, etc. at the facility where the FTU is operating and upon request make these documents available to the authorized agency, DTSC, the CUPA, or EPA, or local government agency.
Violation Notes: Closure Plan does not include all required elements, including the estimated date of closure, maximum hazardous waste inventory instorage and treatment, and does not identify Santa Clara Fire Department as the agency requiring notification of closure.
Violation Division: Santa Clara City Fire Department
Violation Program: PBR
Violation Source: CERS

Site ID: 109066
Site Name: CSL Operating LLC
Violation Date: 06-26-2018
Citation: HSC 6.5 25143.10 - California Health and Safety Code, Chapter 6.5, Section(s) 25143.10
Violation Description: Failure of any person who recycles more than 100 kilograms per month of recyclable material under a claim that the material qualifies for exclusion or exemption, to submit recyclable materials report every two years.
Violation Notes: Facility recycles floor drag out via sand and gravel filtration for

CSL, INC. (Continued) **1000298702**

further use in quantities much greater than 100kg/month, but has not submitted a Recyclable Materials Report via CERS by July 1 of each even numbered year (e.g. 2016).

Violation Division: Santa Clara City Fire Department
Violation Program: HW
Violation Source: CERS

Evaluation:

Eval General Type: Compliance Evaluation Inspection
Eval Date: 06-26-2018
Violations Found: Yes
Eval Type: Routine done by local agency
Eval Notes: Not reported
Eval Division: Santa Clara City Fire Department
Eval Program: HW
Eval Source: CERS

Eval General Type: Compliance Evaluation Inspection
Eval Date: 04-09-2014
Violations Found: No
Eval Type: Routine done by local agency
Eval Notes: Not reported
Eval Division: Santa Clara City Fire Department
Eval Program: HMRRP
Eval Source: CERS

Eval General Type: Compliance Evaluation Inspection
Eval Date: 06-26-2018
Violations Found: No
Eval Type: Routine done by local agency
Eval Notes: No violations observed during inspection
Eval Division: Santa Clara City Fire Department
Eval Program: HMRRP
Eval Source: CERS

Eval General Type: Compliance Evaluation Inspection
Eval Date: 04-09-2014
Violations Found: No
Eval Type: Routine done by local agency
Eval Notes: Not reported
Eval Division: Santa Clara City Fire Department
Eval Program: PBR
Eval Source: CERS

Eval General Type: Compliance Evaluation Inspection
Eval Date: 06-26-2018
Violations Found: Yes
Eval Type: Routine done by local agency
Eval Notes: Not reported
Eval Division: Santa Clara City Fire Department
Eval Program: PBR
Eval Source: CERS

Eval General Type: Compliance Evaluation Inspection
Eval Date: 12-01-2010
Violations Found: No
Eval Type: Routine done by local agency

CSL, INC. (Continued) **1000298702**

Eval Notes:	Not reported
Eval Division:	Santa Clara City Fire Department
Eval Program:	HWLQG
Eval Source:	CERS
Eval General Type:	Compliance Evaluation Inspection
Eval Date:	04-10-2014
Violations Found:	No
Eval Type:	Routine done by local agency
Eval Notes:	Not reported
Eval Division:	Santa Clara City Fire Department
Eval Program:	HW
Eval Source:	CERS

Coordinates:

Site ID:	109066
Facility Name:	CSL Operating LLC
Env Int Type Code:	TRI
Program ID:	95054CSLNC529AL
Coord Name:	Not reported
Ref Point Type Desc:	Unknown
Latitude:	37.385658
Longitude:	-121.945313

Affiliation:

Affiliation Type Desc:	Facility Mailing Address
Entity Name:	Mailing Address
Entity Title:	Not reported
Affiliation Address:	529 Aldo Ave
Affiliation City:	Santa Clara
Affiliation State:	CA
Affiliation Country:	Not reported
Affiliation Zip:	950542205
Affiliation Phone:	Not reported
Affiliation Type Desc:	Operator
Entity Name:	Mahesh Naik
Entity Title:	Not reported
Affiliation Address:	Not reported
Affiliation City:	Not reported
Affiliation State:	Not reported
Affiliation Country:	Not reported
Affiliation Zip:	Not reported
Affiliation Phone:	(408) 727-0893
Affiliation Type Desc:	Parent Corporation
Entity Name:	CSL Operating LLC
Entity Title:	Not reported
Affiliation Address:	Not reported
Affiliation City:	Not reported
Affiliation State:	Not reported
Affiliation Country:	Not reported
Affiliation Zip:	Not reported
Affiliation Phone:	Not reported
Affiliation Type Desc:	Property Owner

CSL, INC. (Continued) **1000298702**

Entity Name:	Aldo Ave, Santa Clara, CA LLC
Entity Title:	Not reported
Affiliation Address:	913 Tahoe Boulevard, Suite 4
Affiliation City:	Incline Village
Affiliation State:	NV
Affiliation Country:	United States
Affiliation Zip:	89451
Affiliation Phone:	(844) 877-5638

Affiliation Type Desc:	Company Official
Entity Name:	Mahesh Naik
Entity Title:	President, General Manager
Affiliation Address:	Not reported
Affiliation City:	Not reported
Affiliation State:	Not reported
Affiliation Country:	Not reported
Affiliation Zip:	95054
Affiliation Phone:	Not reported

Affiliation Type Desc:	CUPA District
Entity Name:	Santa Clara City Fire Dept
Entity Title:	Not reported
Affiliation Address:	1675 Lincoln Street
Affiliation City:	Santa Clara
Affiliation State:	CA
Affiliation Country:	Not reported
Affiliation Zip:	95050
Affiliation Phone:	(408) 615-4970

Affiliation Type Desc:	Identification Signer
Entity Name:	Mahesh Naik
Entity Title:	General Manager
Affiliation Address:	Not reported
Affiliation City:	Not reported
Affiliation State:	Not reported
Affiliation Country:	Not reported
Affiliation Zip:	Not reported
Affiliation Phone:	Not reported

Affiliation Type Desc:	Legal Owner
Entity Name:	CSL Operating, LLC
Entity Title:	Not reported
Affiliation Address:	529 Aldo Avenue
Affiliation City:	Santa Clara
Affiliation State:	CA
Affiliation Country:	United States
Affiliation Zip:	95054-2205
Affiliation Phone:	(408) 727-0893

Affiliation Type Desc:	Document Preparer
Entity Name:	Melissa H. Foland-Chemical Data Management Systems
Entity Title:	Not reported
Affiliation Address:	Not reported
Affiliation City:	Not reported
Affiliation State:	Not reported
Affiliation Country:	Not reported
Affiliation Zip:	Not reported

CSL, INC. (Continued) **1000298702**

Affiliation Phone:	Not reported
Affiliation Type Desc:	Onsite Treatment Unit Owner Operator
Entity Name:	Dan Dalton
Entity Title:	Environmental, Health & Safety
Affiliation Address:	Not reported
Affiliation City:	Not reported
Affiliation State:	Not reported
Affiliation Country:	Not reported
Affiliation Zip:	Not reported
Affiliation Phone:	Not reported
Affiliation Type Desc:	Public Contact
Entity Name:	MAHESH NAIK
Entity Title:	Not reported
Affiliation Address:	Not reported
Affiliation City:	Not reported
Affiliation State:	Not reported
Affiliation Country:	Not reported
Affiliation Zip:	95054
Affiliation Phone:	4087270893
Affiliation Type Desc:	Technical Contact
Entity Name:	MAHESH NAIK
Entity Title:	Not reported
Affiliation Address:	Not reported
Affiliation City:	Not reported
Affiliation State:	Not reported
Affiliation Country:	Not reported
Affiliation Zip:	95054
Affiliation Phone:	4087270893
Affiliation Type Desc:	Environmental Contact
Entity Name:	Mahesh Naik
Entity Title:	Not reported
Affiliation Address:	529 Aldo Ave
Affiliation City:	Santa Clara
Affiliation State:	CA
Affiliation Country:	Not reported
Affiliation Zip:	95054-2205
Affiliation Phone:	(408) 727-0893
Affiliation Type Desc:	Onsite Treatment Unit Owner Operator
Entity Name:	Mahesh Naik
Entity Title:	General Manager
Affiliation Address:	Not reported
Affiliation City:	Not reported
Affiliation State:	Not reported
Affiliation Country:	Not reported
Affiliation Zip:	Not reported
Affiliation Phone:	Not reported
Site ID:	109066
CERS ID:	10137430
CERS Description:	Hazardous Chemical Management

CSL, INC. (Continued) **1000298702**

Violations:

Site ID:	109066
Site Name:	CSL Operating LLC
Violation Date:	06-26-2018
Citation:	22 CCR 45 67450.11(d)(4)(A),67450.11(d)(4)(B)(C) - California Code of Regulations, Title 22, Chapter 45, Section(s) 67450.11(d)(4)(A),67450.11(d)(4)(B)(C)
Violation Description:	Failure of the owners or operators treating cyanide waste solutions to implement best management practices (BMP) to reduce waste generation, and minimize or eliminate releases to work areas and the environment.
Violation Notes:	Alternatives to cyanide-containing wastes streams have not been evaluated every 4 years as required.
Violation Division:	Santa Clara City Fire Department
Violation Program:	PBR
Violation Source:	CERS

Site ID:	109066
Site Name:	CSL Operating LLC
Violation Date:	06-26-2018
Citation:	22 CCR 45 67450.3(c)(8) - California Code of Regulations, Title 22, Chapter 45, Section(s) 67450.3(c)(8)
Violation Description:	Failure to maintain the required documents, including waste analysis plan, contingency plan, training documents, Phase I Environmental Assessment, written inspections schedules, etc. at the facility where the FTU is operating and upon request make these documents available to the authorized agency, DTSC, the CUPA, or EPA, or local government agency.
Violation Notes:	1) Waste Analysis Plan does not identify each hazardous waste treated and only identifies the wastes by their eligible waste stream for treatment name: aqueous metal bearing wastes inorganic acid and alkaline wastes. 2) Waste Analysis Plan is utilizing TCLP test methods (SW-846 1311) for CAM 17 metal analysis. Utilize proper SW-846 test methods. NOTE: The Plan says that the analyses would be performed initially, but no record of test results has been retained.
Violation Division:	Santa Clara City Fire Department
Violation Program:	PBR
Violation Source:	CERS

Site ID:	109066
Site Name:	CSL Operating LLC
Violation Date:	06-26-2018
Citation:	22 CCR 45 67450.3(c)(9)(F) - California Code of Regulations, Title 22, Chapter 45, Section(s) 67450.3(c)(9)(F)
Violation Description:	Failure to obtain and maintain a written assessment reviewed and certified by an independent, qualified, professional engineer prior to placing the tank system in service. The written assessment shall state that, the new hazardous waste tank system has sufficient structural integrity, is acceptable for the transferring, storing and treating of hazardous waste, and that the tanks and containment system including the foundation, structural support, seams, connections, and pressure controls (if applicable) are suitably designed to meet the regulation. The tank assessment shall be valid for five (5) years.
Violation Notes:	Current tank system certification does not include the filter presses, dryer, and incorrectly identifies the overfill protection used.
Violation Division:	Santa Clara City Fire Department
Violation Program:	PBR
Violation Source:	CERS

CSL, INC. (Continued) **1000298702**

Site ID:	109066
Site Name:	CSL Operating LLC
Violation Date:	06-26-2018
Citation:	22 CCR 45 67450.13(a)(4) - California Code of Regulations, Title 22, Chapter 45, Section(s) 67450.13(a)(4)
Violation Description:	Failure to submit financial assurance form upon a change in the closure plan or when there is an increase in the closure costs.
Violation Notes:	Closure cost estimate is greater than $10,000, but a financial assurance mechanism has not been acquired.
Violation Division:	Santa Clara City Fire Department
Violation Program:	PBR
Violation Source:	CERS

Site ID:	109066
Site Name:	CSL Operating LLC
Violation Date:	06-26-2018
Citation:	22 CCR 12 66262.34(f) - California Code of Regulations, Title 22, Chapter 12, Section(s) 66262.34(f)
Violation Description:	Failure to properly label hazardous waste accumulation containers and portable tanks with the following requirements: "Hazardous Waste", name and address of the generator, physical and chemical characteristics of the Hazardous Waste, and starting accumulation date.
Violation Notes:	Waste debris containers are marked with the initial accumulation date of empty weekly. Containers must be labeled as either empty daily or with a full date (month/day/year).
Violation Division:	Santa Clara City Fire Department
Violation Program:	HW
Violation Source:	CERS

Site ID:	109066
Site Name:	CSL Operating LLC
Violation Date:	06-26-2018
Citation:	22 CCR 45 67450.11(d)(4)(D) - California Code of Regulations, Title 22, Chapter 45, Section(s) 67450.11(d)(4)(D)
Violation Description:	Failure to provide initial and annual training to employees, who handle cyanide process solutions, cyanide-containing rinse waters, or manage cyanide-containing aqueous waste, on how to reduce wastes in the production area, including, but not limited to, procedures to: 1. reduce drag-out of plating baths, 2. minimize contaminants in process baths, 3. extend process bath life, 4. minimize chemical spills and splashes from process and rinse solutions handling practices, and 5. respond to chemical spills to reduce waste and minimize releases from process and rinse solutions handling practices.
Violation Notes:	General hazardous waste training is provided, but cyanide-specific treatment training has not been provided to employees.
Violation Division:	Santa Clara City Fire Department
Violation Program:	PBR
Violation Source:	CERS

Site ID:	109066
Site Name:	CSL Operating LLC
Violation Date:	06-26-2018
Citation:	22 CCR 12 66262.11 - California Code of Regulations, Title 22, Chapter 12, Section(s) 66262.11
Violation Description:	Failure to determine if wastes generated are hazardous waste by using generator knowledge or applying testing method.

CSL, INC. (Continued) **1000298702**

Violation Notes: Filters used to filter rinse water on electroplating lines are being managed as non-RCRA hazardous waste (waste code 181). Per US EPA RCRA online guidance, the filters meet the definition of sludge and are F006 listed hazardous wastes. Determine if this listing applies to the rinsewater electroplating filters. Provide documentation pertaining to the determination for SCFD to review.
Violation Division: Santa Clara City Fire Department
Violation Program: HW
Violation Source: CERS

Site ID: 109066
Site Name: CSL Operating LLC
Violation Date: 06-26-2018
Citation: 22 CCR 45 67450.2(b)(2) - California Code of Regulations, Title 22, Chapter 45, Section(s) 67450.2(b)(2)
Violation Description: Failure to submit the signature page for the onsite treatment notification.
Violation Notes: 1) The facility is treating cyanide rinsewater waste from the gold plating line via ion exchange and with the addition of sodium hypochlorite. Submit notification of cyanide treatment activity. 2) The description of wastes being treated by each unit on the CERS annual notification does not identify the hazardous wastes being treated and only uses the general description (e.g. aqueous metal-bearing wastes).
Violation Division: Santa Clara City Fire Department
Violation Program: PBR
Violation Source: CERS

Site ID: 109066
Site Name: CSL Operating LLC
Violation Date: 06-26-2018
Citation: 22 CCR 45 67450.3(c)(8) - California Code of Regulations, Title 22, Chapter 45, Section(s) 67450.3(c)(8)
Violation Description: Failure to maintain the required documents, including waste analysis plan, contingency plan, training documents, Phase I Environmental Assessment, written inspections schedules, etc. at the facility where the FTU is operating and upon request make these documents available to the authorized agency, DTSC, the CUPA, or EPA, or local government agency.
Violation Notes: Closure Plan does not include all required elements, including the estimated date of closure, maximum hazardous waste inventory instorage and treatment, and does not identify Santa Clara Fire Department as the agency requiring notification of closure.
Violation Division: Santa Clara City Fire Department
Violation Program: PBR
Violation Source: CERS

Site ID: 109066
Site Name: CSL Operating LLC
Violation Date: 06-26-2018
Citation: HSC 6.5 25143.10 - California Health and Safety Code, Chapter 6.5, Section(s) 25143.10
Violation Description: Failure of any person who recycles more than 100 kilograms per month of recyclable material under a claim that the material qualifies for exclusion or exemption, to submit recyclable materials report every two years.
Violation Notes: Facility recycles floor drag out via sand and gravel filtration for

CSL, INC. (Continued) **1000298702**

further use in quantities much greater than 100kg/month, but has not submitted a Recyclable Materials Report via CERS by July 1 of each even numbered year (e.g. 2016).

Violation Division: Santa Clara City Fire Department
Violation Program: HW
Violation Source: CERS

Evaluation:

Eval General Type: Compliance Evaluation Inspection
Eval Date: 06-26-2018
Violations Found: Yes
Eval Type: Routine done by local agency
Eval Notes: Not reported
Eval Division: Santa Clara City Fire Department
Eval Program: HW
Eval Source: CERS

Eval General Type: Compliance Evaluation Inspection
Eval Date: 04-09-2014
Violations Found: No
Eval Type: Routine done by local agency
Eval Notes: Not reported
Eval Division: Santa Clara City Fire Department
Eval Program: HMRRP
Eval Source: CERS

Eval General Type: Compliance Evaluation Inspection
Eval Date: 06-26-2018
Violations Found: No
Eval Type: Routine done by local agency
Eval Notes: No violations observed during inspection
Eval Division: Santa Clara City Fire Department
Eval Program: HMRRP
Eval Source: CERS

Eval General Type: Compliance Evaluation Inspection
Eval Date: 04-09-2014
Violations Found: No
Eval Type: Routine done by local agency
Eval Notes: Not reported
Eval Division: Santa Clara City Fire Department
Eval Program: PBR
Eval Source: CERS

Eval General Type: Compliance Evaluation Inspection
Eval Date: 06-26-2018
Violations Found: Yes
Eval Type: Routine done by local agency
Eval Notes: Not reported
Eval Division: Santa Clara City Fire Department
Eval Program: PBR
Eval Source: CERS

Eval General Type: Compliance Evaluation Inspection
Eval Date: 12-01-2010
Violations Found: No
Eval Type: Routine done by local agency

CSL, INC. (Continued) **1000298702**

Eval Notes:	Not reported
Eval Division:	Santa Clara City Fire Department
Eval Program:	HWLQG
Eval Source:	CERS
Eval General Type:	Compliance Evaluation Inspection
Eval Date:	04-10-2014
Violations Found:	No
Eval Type:	Routine done by local agency
Eval Notes:	Not reported
Eval Division:	Santa Clara City Fire Department
Eval Program:	HW
Eval Source:	CERS

Coordinates:

Site ID:	109066
Facility Name:	CSL Operating LLC
Env Int Type Code:	TRI
Program ID:	95054CSLNC529AL
Coord Name:	Not reported
Ref Point Type Desc:	Unknown
Latitude:	37.385658
Longitude:	-121.945313

Affiliation:

Affiliation Type Desc:	Facility Mailing Address
Entity Name:	Mailing Address
Entity Title:	Not reported
Affiliation Address:	529 Aldo Ave
Affiliation City:	Santa Clara
Affiliation State:	CA
Affiliation Country:	Not reported
Affiliation Zip:	950542205
Affiliation Phone:	Not reported
Affiliation Type Desc:	Operator
Entity Name:	Mahesh Naik
Entity Title:	Not reported
Affiliation Address:	Not reported
Affiliation City:	Not reported
Affiliation State:	Not reported
Affiliation Country:	Not reported
Affiliation Zip:	Not reported
Affiliation Phone:	(408) 727-0893
Affiliation Type Desc:	Parent Corporation
Entity Name:	CSL Operating LLC
Entity Title:	Not reported
Affiliation Address:	Not reported
Affiliation City:	Not reported
Affiliation State:	Not reported
Affiliation Country:	Not reported
Affiliation Zip:	Not reported
Affiliation Phone:	Not reported
Affiliation Type Desc:	Property Owner

CSL, INC. (Continued) **1000298702**

Entity Name:	Aldo Ave, Santa Clara, CA LLC
Entity Title:	Not reported
Affiliation Address:	913 Tahoe Boulevard, Suite 4
Affiliation City:	Incline Village
Affiliation State:	NV
Affiliation Country:	United States
Affiliation Zip:	89451
Affiliation Phone:	(844) 877-5638

Affiliation Type Desc:	Company Official
Entity Name:	Mahesh Naik
Entity Title:	President, General Manager
Affiliation Address:	Not reported
Affiliation City:	Not reported
Affiliation State:	Not reported
Affiliation Country:	Not reported
Affiliation Zip:	95054
Affiliation Phone:	Not reported

Affiliation Type Desc:	CUPA District
Entity Name:	Santa Clara City Fire Dept
Entity Title:	Not reported
Affiliation Address:	1675 Lincoln Street
Affiliation City:	Santa Clara
Affiliation State:	CA
Affiliation Country:	Not reported
Affiliation Zip:	95050
Affiliation Phone:	(408) 615-4970

Affiliation Type Desc:	Identification Signer
Entity Name:	Mahesh Naik
Entity Title:	General Manager
Affiliation Address:	Not reported
Affiliation City:	Not reported
Affiliation State:	Not reported
Affiliation Country:	Not reported
Affiliation Zip:	Not reported
Affiliation Phone:	Not reported

Affiliation Type Desc:	Legal Owner
Entity Name:	CSL Operating, LLC
Entity Title:	Not reported
Affiliation Address:	529 Aldo Avenue
Affiliation City:	Santa Clara
Affiliation State:	CA
Affiliation Country:	United States
Affiliation Zip:	95054-2205
Affiliation Phone:	(408) 727-0893

Affiliation Type Desc:	Document Preparer
Entity Name:	Melissa H. Foland-Chemical Data Management Systems
Entity Title:	Not reported
Affiliation Address:	Not reported
Affiliation City:	Not reported
Affiliation State:	Not reported
Affiliation Country:	Not reported
Affiliation Zip:	Not reported

CSL, INC. (Continued) **1000298702**

Affiliation Phone:	Not reported
Affiliation Type Desc:	Onsite Treatment Unit Owner Operator
Entity Name:	Dan Dalton
Entity Title:	Environmental, Health & Safety
Affiliation Address:	Not reported
Affiliation City:	Not reported
Affiliation State:	Not reported
Affiliation Country:	Not reported
Affiliation Zip:	Not reported
Affiliation Phone:	Not reported
Affiliation Type Desc:	Public Contact
Entity Name:	MAHESH NAIK
Entity Title:	Not reported
Affiliation Address:	Not reported
Affiliation City:	Not reported
Affiliation State:	Not reported
Affiliation Country:	Not reported
Affiliation Zip:	95054
Affiliation Phone:	4087270893
Affiliation Type Desc:	Technical Contact
Entity Name:	MAHESH NAIK
Entity Title:	Not reported
Affiliation Address:	Not reported
Affiliation City:	Not reported
Affiliation State:	Not reported
Affiliation Country:	Not reported
Affiliation Zip:	95054
Affiliation Phone:	4087270893
Affiliation Type Desc:	Environmental Contact
Entity Name:	Mahesh Naik
Entity Title:	Not reported
Affiliation Address:	529 Aldo Ave
Affiliation City:	Santa Clara
Affiliation State:	CA
Affiliation Country:	Not reported
Affiliation Zip:	95054-2205
Affiliation Phone:	(408) 727-0893
Affiliation Type Desc:	Onsite Treatment Unit Owner Operator
Entity Name:	Mahesh Naik
Entity Title:	General Manager
Affiliation Address:	Not reported
Affiliation City:	Not reported
Affiliation State:	Not reported
Affiliation Country:	Not reported
Affiliation Zip:	Not reported
Affiliation Phone:	Not reported
Site ID:	109066
CERS ID:	10137430
CERS Description:	Hazardous Waste Generator

CSL, INC. (Continued) **1000298702**

Violations:

Site ID:	109066
Site Name:	CSL Operating LLC
Violation Date:	06-26-2018
Citation:	22 CCR 45 67450.11(d)(4)(A),67450.11(d)(4)(B)(C) - California Code of Regulations, Title 22, Chapter 45, Section(s) 67450.11(d)(4)(A),67450.11(d)(4)(B)(C)
Violation Description:	Failure of the owners or operators treating cyanide waste solutions to implement best management practices (BMP) to reduce waste generation, and minimize or eliminate releases to work areas and the environment.
Violation Notes:	Alternatives to cyanide-containing wastes streams have not been evaluated every 4 years as required.
Violation Division:	Santa Clara City Fire Department
Violation Program:	PBR
Violation Source:	CERS

Site ID:	109066
Site Name:	CSL Operating LLC
Violation Date:	06-26-2018
Citation:	22 CCR 45 67450.3(c)(8) - California Code of Regulations, Title 22, Chapter 45, Section(s) 67450.3(c)(8)
Violation Description:	Failure to maintain the required documents, including waste analysis plan, contingency plan, training documents, Phase I Environmental Assessment, written inspections schedules, etc. at the facility where the FTU is operating and upon request make these documents available to the authorized agency, DTSC, the CUPA, or EPA, or local government agency.
Violation Notes:	1) Waste Analysis Plan does not identify each hazardous waste treated and only identifies the wastes by their eligible waste stream for treatment name: aqueous metal bearing wastes inorganic acid and alkaline wastes. 2) Waste Analysis Plan is utilizing TCLP test methods (SW-846 1311) for CAM 17 metal analysis. Utilize proper SW-846 test methods. NOTE: The Plan says that the analyses would be performed initially, but no record of test results has been retained.
Violation Division:	Santa Clara City Fire Department
Violation Program:	PBR
Violation Source:	CERS

Site ID:	109066
Site Name:	CSL Operating LLC
Violation Date:	06-26-2018
Citation:	22 CCR 45 67450.3(c)(9)(F) - California Code of Regulations, Title 22, Chapter 45, Section(s) 67450.3(c)(9)(F)
Violation Description:	Failure to obtain and maintain a written assessment reviewed and certified by an independent, qualified, professional engineer prior to placing the tank system in service. The written assessment shall state that, the new hazardous waste tank system has sufficient structural integrity, is acceptable for the transferring, storing and treating of hazardous waste, and that the tanks and containment system including the foundation, structural support, seams, connections, and pressure controls (if applicable) are suitably designed to meet the regulation. The tank assessment shall be valid for five (5) years.
Violation Notes:	Current tank system certification does not include the filter presses, dryer, and incorrectly identifies the overfill protection used.
Violation Division:	Santa Clara City Fire Department
Violation Program:	PBR
Violation Source:	CERS

CSL, INC. (Continued) **1000298702**

Site ID:	109066
Site Name:	CSL Operating LLC
Violation Date:	06-26-2018
Citation:	22 CCR 45 67450.13(a)(4) - California Code of Regulations, Title 22, Chapter 45, Section(s) 67450.13(a)(4)
Violation Description:	Failure to submit financial assurance form upon a change in the closure plan or when there is an increase in the closure costs.
Violation Notes:	Closure cost estimate is greater than $10,000, but a financial assurance mechanism has not been acquired.
Violation Division:	Santa Clara City Fire Department
Violation Program:	PBR
Violation Source:	CERS

Site ID:	109066
Site Name:	CSL Operating LLC
Violation Date:	06-26-2018
Citation:	22 CCR 12 66262.34(f) - California Code of Regulations, Title 22, Chapter 12, Section(s) 66262.34(f)
Violation Description:	Failure to properly label hazardous waste accumulation containers and portable tanks with the following requirements: "Hazardous Waste", name and address of the generator, physical and chemical characteristics of the Hazardous Waste, and starting accumulation date.
Violation Notes:	Waste debris containers are marked with the initial accumulation date of empty weekly. Containers must be labeled as either empty daily or with a full date (month/day/year).
Violation Division:	Santa Clara City Fire Department
Violation Program:	HW
Violation Source:	CERS

Site ID:	109066
Site Name:	CSL Operating LLC
Violation Date:	06-26-2018
Citation:	22 CCR 45 67450.11(d)(4)(D) - California Code of Regulations, Title 22, Chapter 45, Section(s) 67450.11(d)(4)(D)
Violation Description:	Failure to provide initial and annual training to employees, who handle cyanide process solutions, cyanide-containing rinse waters, or manage cyanide-containing aqueous waste, on how to reduce wastes in the production area, including, but not limited to, procedures to: 1. reduce drag-out of plating baths, 2. minimize contaminants in process baths, 3. extend process bath life, 4. minimize chemical spills and splashes from process and rinse solutions handling practices, and 5. respond to chemical spills to reduce waste and minimize releases from process and rinse solutions handling practices.
Violation Notes:	General hazardous waste training is provided, but cyanide-specific treatment training has not been provided to employees.
Violation Division:	Santa Clara City Fire Department
Violation Program:	PBR
Violation Source:	CERS

Site ID:	109066
Site Name:	CSL Operating LLC
Violation Date:	06-26-2018
Citation:	22 CCR 12 66262.11 - California Code of Regulations, Title 22, Chapter 12, Section(s) 66262.11
Violation Description:	Failure to determine if wastes generated are hazardous waste by using generator knowledge or applying testing method.

CSL, INC. (Continued) **1000298702**

Violation Notes: Filters used to filter rinse water on electroplating lines are being managed as non-RCRA hazardous waste (waste code 181). Per US EPA RCRA online guidance, the filters meet the definition of sludge and are F006 listed hazardous wastes. Determine if this listing applies to the rinsewater electroplating filters. Provide documentation pertaining to the determination for SCFD to review.
Violation Division: Santa Clara City Fire Department
Violation Program: HW
Violation Source: CERS

Site ID: 109066
Site Name: CSL Operating LLC
Violation Date: 06-26-2018
Citation: 22 CCR 45 67450.2(b)(2) - California Code of Regulations, Title 22, Chapter 45, Section(s) 67450.2(b)(2)
Violation Description: Failure to submit the signature page for the onsite treatment notification.
Violation Notes: 1) The facility is treating cyanide rinsewater waste from the gold plating line via ion exchange and with the addition of sodium hypochlorite. Submit notification of cyanide treatment activity. 2) The description of wastes being treated by each unit on the CERS annual notification does not identify the hazardous wastes being treated and only uses the general description (e.g. aqueous metal-bearing wastes).
Violation Division: Santa Clara City Fire Department
Violation Program: PBR
Violation Source: CERS

Site ID: 109066
Site Name: CSL Operating LLC
Violation Date: 06-26-2018
Citation: 22 CCR 45 67450.3(c)(8) - California Code of Regulations, Title 22, Chapter 45, Section(s) 67450.3(c)(8)
Violation Description: Failure to maintain the required documents, including waste analysis plan, contingency plan, training documents, Phase I Environmental Assessment, written inspections schedules, etc. at the facility where the FTU is operating and upon request make these documents available to the authorized agency, DTSC, the CUPA, or EPA, or local government agency.
Violation Notes: Closure Plan does not include all required elements, including the estimated date of closure, maximum hazardous waste inventory instorage and treatment, and does not identify Santa Clara Fire Department as the agency requiring notification of closure.
Violation Division: Santa Clara City Fire Department
Violation Program: PBR
Violation Source: CERS

Site ID: 109066
Site Name: CSL Operating LLC
Violation Date: 06-26-2018
Citation: HSC 6.5 25143.10 - California Health and Safety Code, Chapter 6.5, Section(s) 25143.10
Violation Description: Failure of any person who recycles more than 100 kilograms per month of recyclable material under a claim that the material qualifies for exclusion or exemption, to submit recyclable materials report every two years.
Violation Notes: Facility recycles floor drag out via sand and gravel filtration for

CSL, INC. (Continued) **1000298702**

further use in quantities much greater than 100kg/month, but has not submitted a Recyclable Materials Report via CERS by July 1 of each even numbered year (e.g. 2016).

Violation Division: Santa Clara City Fire Department
Violation Program: HW
Violation Source: CERS

Evaluation:

Eval General Type: Compliance Evaluation Inspection
Eval Date: 06-26-2018
Violations Found: Yes
Eval Type: Routine done by local agency
Eval Notes: Not reported
Eval Division: Santa Clara City Fire Department
Eval Program: HW
Eval Source: CERS

Eval General Type: Compliance Evaluation Inspection
Eval Date: 04-09-2014
Violations Found: No
Eval Type: Routine done by local agency
Eval Notes: Not reported
Eval Division: Santa Clara City Fire Department
Eval Program: HMRRP
Eval Source: CERS

Eval General Type: Compliance Evaluation Inspection
Eval Date: 06-26-2018
Violations Found: No
Eval Type: Routine done by local agency
Eval Notes: No violations observed during inspection
Eval Division: Santa Clara City Fire Department
Eval Program: HMRRP
Eval Source: CERS

Eval General Type: Compliance Evaluation Inspection
Eval Date: 04-09-2014
Violations Found: No
Eval Type: Routine done by local agency
Eval Notes: Not reported
Eval Division: Santa Clara City Fire Department
Eval Program: PBR
Eval Source: CERS

Eval General Type: Compliance Evaluation Inspection
Eval Date: 06-26-2018
Violations Found: Yes
Eval Type: Routine done by local agency
Eval Notes: Not reported
Eval Division: Santa Clara City Fire Department
Eval Program: PBR
Eval Source: CERS

Eval General Type: Compliance Evaluation Inspection
Eval Date: 12-01-2010
Violations Found: No
Eval Type: Routine done by local agency

CSL, INC. (Continued) **1000298702**

Eval Notes:	Not reported
Eval Division:	Santa Clara City Fire Department
Eval Program:	HWLQG
Eval Source:	CERS
Eval General Type:	Compliance Evaluation Inspection
Eval Date:	04-10-2014
Violations Found:	No
Eval Type:	Routine done by local agency
Eval Notes:	Not reported
Eval Division:	Santa Clara City Fire Department
Eval Program:	HW
Eval Source:	CERS

Coordinates:

Site ID:	109066
Facility Name:	CSL Operating LLC
Env Int Type Code:	TRI
Program ID:	95054CSLNC529AL
Coord Name:	Not reported
Ref Point Type Desc:	Unknown
Latitude:	37.385658
Longitude:	-121.945313

Affiliation:

Affiliation Type Desc:	Facility Mailing Address
Entity Name:	Mailing Address
Entity Title:	Not reported
Affiliation Address:	529 Aldo Ave
Affiliation City:	Santa Clara
Affiliation State:	CA
Affiliation Country:	Not reported
Affiliation Zip:	950542205
Affiliation Phone:	Not reported
Affiliation Type Desc:	Operator
Entity Name:	Mahesh Naik
Entity Title:	Not reported
Affiliation Address:	Not reported
Affiliation City:	Not reported
Affiliation State:	Not reported
Affiliation Country:	Not reported
Affiliation Zip:	Not reported
Affiliation Phone:	(408) 727-0893
Affiliation Type Desc:	Parent Corporation
Entity Name:	CSL Operating LLC
Entity Title:	Not reported
Affiliation Address:	Not reported
Affiliation City:	Not reported
Affiliation State:	Not reported
Affiliation Country:	Not reported
Affiliation Zip:	Not reported
Affiliation Phone:	Not reported
Affiliation Type Desc:	Property Owner

CSL, INC. (Continued) **1000298702**

Entity Name:	Aldo Ave, Santa Clara, CA LLC
Entity Title:	Not reported
Affiliation Address:	913 Tahoe Boulevard, Suite 4
Affiliation City:	Incline Village
Affiliation State:	NV
Affiliation Country:	United States
Affiliation Zip:	89451
Affiliation Phone:	(844) 877-5638

Affiliation Type Desc:	Company Official
Entity Name:	Mahesh Naik
Entity Title:	President, General Manager
Affiliation Address:	Not reported
Affiliation City:	Not reported
Affiliation State:	Not reported
Affiliation Country:	Not reported
Affiliation Zip:	95054
Affiliation Phone:	Not reported

Affiliation Type Desc:	CUPA District
Entity Name:	Santa Clara City Fire Dept
Entity Title:	Not reported
Affiliation Address:	1675 Lincoln Street
Affiliation City:	Santa Clara
Affiliation State:	CA
Affiliation Country:	Not reported
Affiliation Zip:	95050
Affiliation Phone:	(408) 615-4970

Affiliation Type Desc:	Identification Signer
Entity Name:	Mahesh Naik
Entity Title:	General Manager
Affiliation Address:	Not reported
Affiliation City:	Not reported
Affiliation State:	Not reported
Affiliation Country:	Not reported
Affiliation Zip:	Not reported
Affiliation Phone:	Not reported

Affiliation Type Desc:	Legal Owner
Entity Name:	CSL Operating, LLC
Entity Title:	Not reported
Affiliation Address:	529 Aldo Avenue
Affiliation City:	Santa Clara
Affiliation State:	CA
Affiliation Country:	United States
Affiliation Zip:	95054-2205
Affiliation Phone:	(408) 727-0893

Affiliation Type Desc:	Document Preparer
Entity Name:	Melissa H. Foland-Chemical Data Management Systems
Entity Title:	Not reported
Affiliation Address:	Not reported
Affiliation City:	Not reported
Affiliation State:	Not reported
Affiliation Country:	Not reported
Affiliation Zip:	Not reported

CSL, INC. (Continued) **1000298702**

Affiliation Phone:	Not reported
Affiliation Type Desc:	Onsite Treatment Unit Owner Operator
Entity Name:	Dan Dalton
Entity Title:	Environmental, Health & Safety
Affiliation Address:	Not reported
Affiliation City:	Not reported
Affiliation State:	Not reported
Affiliation Country:	Not reported
Affiliation Zip:	Not reported
Affiliation Phone:	Not reported
Affiliation Type Desc:	Public Contact
Entity Name:	MAHESH NAIK
Entity Title:	Not reported
Affiliation Address:	Not reported
Affiliation City:	Not reported
Affiliation State:	Not reported
Affiliation Country:	Not reported
Affiliation Zip:	95054
Affiliation Phone:	4087270893
Affiliation Type Desc:	Technical Contact
Entity Name:	MAHESH NAIK
Entity Title:	Not reported
Affiliation Address:	Not reported
Affiliation City:	Not reported
Affiliation State:	Not reported
Affiliation Country:	Not reported
Affiliation Zip:	95054
Affiliation Phone:	4087270893
Affiliation Type Desc:	Environmental Contact
Entity Name:	Mahesh Naik
Entity Title:	Not reported
Affiliation Address:	529 Aldo Ave
Affiliation City:	Santa Clara
Affiliation State:	CA
Affiliation Country:	Not reported
Affiliation Zip:	95054-2205
Affiliation Phone:	(408) 727-0893
Affiliation Type Desc:	Onsite Treatment Unit Owner Operator
Entity Name:	Mahesh Naik
Entity Title:	General Manager
Affiliation Address:	Not reported
Affiliation City:	Not reported
Affiliation State:	Not reported
Affiliation Country:	Not reported
Affiliation Zip:	Not reported
Affiliation Phone:	Not reported
Site ID:	109066
CERS ID:	10137430
CERS Description:	RCRA LQ HW Generator

CSL, INC. (Continued) **1000298702**

Violations:

Site ID:	109066
Site Name:	CSL Operating LLC
Violation Date:	06-26-2018
Citation:	22 CCR 45 67450.11(d)(4)(A),67450.11(d)(4)(B)(C) - California Code of Regulations, Title 22, Chapter 45, Section(s) 67450.11(d)(4)(A),67450.11(d)(4)(B)(C)
Violation Description:	Failure of the owners or operators treating cyanide waste solutions to implement best management practices (BMP) to reduce waste generation, and minimize or eliminate releases to work areas and the environment.
Violation Notes:	Alternatives to cyanide-containing wastes streams have not been evaluated every 4 years as required.
Violation Division:	Santa Clara City Fire Department
Violation Program:	PBR
Violation Source:	CERS

Site ID:	109066
Site Name:	CSL Operating LLC
Violation Date:	06-26-2018
Citation:	22 CCR 45 67450.3(c)(8) - California Code of Regulations, Title 22, Chapter 45, Section(s) 67450.3(c)(8)
Violation Description:	Failure to maintain the required documents, including waste analysis plan, contingency plan, training documents, Phase I Environmental Assessment, written inspections schedules, etc. at the facility where the FTU is operating and upon request make these documents available to the authorized agency, DTSC, the CUPA, or EPA, or local government agency.
Violation Notes:	1) Waste Analysis Plan does not identify each hazardous waste treated and only identifies the wastes by their eligible waste stream for treatment name: aqueous metal bearing wastes inorganic acid and alkaline wastes. 2) Waste Analysis Plan is utilizing TCLP test methods (SW-846 1311) for CAM 17 metal analysis. Utilize proper SW-846 test methods. NOTE: The Plan says that the analyses would be performed initially, but no record of test results has been retained.
Violation Division:	Santa Clara City Fire Department
Violation Program:	PBR
Violation Source:	CERS

Site ID:	109066
Site Name:	CSL Operating LLC
Violation Date:	06-26-2018
Citation:	22 CCR 45 67450.3(c)(9)(F) - California Code of Regulations, Title 22, Chapter 45, Section(s) 67450.3(c)(9)(F)
Violation Description:	Failure to obtain and maintain a written assessment reviewed and certified by an independent, qualified, professional engineer prior to placing the tank system in service. The written assessment shall state that, the new hazardous waste tank system has sufficient structural integrity, is acceptable for the transferring, storing and treating of hazardous waste, and that the tanks and containment system including the foundation, structural support, seams, connections, and pressure controls (if applicable) are suitably designed to meet the regulation. The tank assessment shall be valid for five (5) years.
Violation Notes:	Current tank system certification does not include the filter presses, dryer, and incorrectly identifies the overfill protection used.
Violation Division:	Santa Clara City Fire Department
Violation Program:	PBR
Violation Source:	CERS

CSL, INC. (Continued) **1000298702**

Site ID: 109066
Site Name: CSL Operating LLC
Violation Date: 06-26-2018
Citation: 22 CCR 45 67450.13(a)(4) - California Code of Regulations, Title 22, Chapter 45, Section(s) 67450.13(a)(4)
Violation Description: Failure to submit financial assurance form upon a change in the closure plan or when there is an increase in the closure costs.
Violation Notes: Closure cost estimate is greater than $10,000, but a financial assurance mechanism has not been acquired.
Violation Division: Santa Clara City Fire Department
Violation Program: PBR
Violation Source: CERS

Site ID: 109066
Site Name: CSL Operating LLC
Violation Date: 06-26-2018
Citation: 22 CCR 12 66262.34(f) - California Code of Regulations, Title 22, Chapter 12, Section(s) 66262.34(f)
Violation Description: Failure to properly label hazardous waste accumulation containers and portable tanks with the following requirements: "Hazardous Waste", name and address of the generator, physical and chemical characteristics of the Hazardous Waste, and starting accumulation date.
Violation Notes: Waste debris containers are marked with the initial accumulation date of empty weekly. Containers must be labeled as either empty daily or with a full date (month/day/year).
Violation Division: Santa Clara City Fire Department
Violation Program: HW
Violation Source: CERS

Site ID: 109066
Site Name: CSL Operating LLC
Violation Date: 06-26-2018
Citation: 22 CCR 45 67450.11(d)(4)(D) - California Code of Regulations, Title 22, Chapter 45, Section(s) 67450.11(d)(4)(D)
Violation Description: Failure to provide initial and annual training to employees, who handle cyanide process solutions, cyanide-containing rinse waters, or manage cyanide-containing aqueous waste, on how to reduce wastes in the production area, including, but not limited to, procedures to: 1. reduce drag-out of plating baths, 2. minimize contaminants in process baths, 3. extend process bath life, 4. minimize chemical spills and splashes from process and rinse solutions handling practices, and 5. respond to chemical spills to reduce waste and minimize releases from process and rinse solutions handling practices.
Violation Notes: General hazardous waste training is provided, but cyanide-specific treatment training has not been provided to employees.
Violation Division: Santa Clara City Fire Department
Violation Program: PBR
Violation Source: CERS

Site ID: 109066
Site Name: CSL Operating LLC
Violation Date: 06-26-2018
Citation: 22 CCR 12 66262.11 - California Code of Regulations, Title 22, Chapter 12, Section(s) 66262.11
Violation Description: Failure to determine if wastes generated are hazardous waste by using generator knowledge or applying testing method.

CSL, INC. (Continued) **1000298702**

Violation Notes: Filters used to filter rinse water on electroplating lines are being managed as non-RCRA hazardous waste (waste code 181). Per US EPA RCRA online guidance, the filters meet the definition of sludge and are F006 listed hazardous wastes. Determine if this listing applies to the rinsewater electroplating filters. Provide documentation pertaining to the determination for SCFD to review.
Violation Division: Santa Clara City Fire Department
Violation Program: HW
Violation Source: CERS

Site ID: 109066
Site Name: CSL Operating LLC
Violation Date: 06-26-2018
Citation: 22 CCR 45 67450.2(b)(2) - California Code of Regulations, Title 22, Chapter 45, Section(s) 67450.2(b)(2)
Violation Description: Failure to submit the signature page for the onsite treatment notification.
Violation Notes: 1) The facility is treating cyanide rinsewater waste from the gold plating line via ion exchange and with the addition of sodium hypochlorite. Submit notification of cyanide treatment activity. 2) The description of wastes being treated by each unit on the CERS annual notification does not identify the hazardous wastes being treated and only uses the general description (e.g. aqueous metal-bearing wastes).
Violation Division: Santa Clara City Fire Department
Violation Program: PBR
Violation Source: CERS

Site ID: 109066
Site Name: CSL Operating LLC
Violation Date: 06-26-2018
Citation: 22 CCR 45 67450.3(c)(8) - California Code of Regulations, Title 22, Chapter 45, Section(s) 67450.3(c)(8)
Violation Description: Failure to maintain the required documents, including waste analysis plan, contingency plan, training documents, Phase I Environmental Assessment, written inspections schedules, etc. at the facility where the FTU is operating and upon request make these documents available to the authorized agency, DTSC, the CUPA, or EPA, or local government agency.
Violation Notes: Closure Plan does not include all required elements, including the estimated date of closure, maximum hazardous waste inventory instorage and treatment, and does not identify Santa Clara Fire Department as the agency requiring notification of closure.
Violation Division: Santa Clara City Fire Department
Violation Program: PBR
Violation Source: CERS

Site ID: 109066
Site Name: CSL Operating LLC
Violation Date: 06-26-2018
Citation: HSC 6.5 25143.10 - California Health and Safety Code, Chapter 6.5, Section(s) 25143.10
Violation Description: Failure of any person who recycles more than 100 kilograms per month of recyclable material under a claim that the material qualifies for exclusion or exemption, to submit recyclable materials report every two years.
Violation Notes: Facility recycles floor drag out via sand and gravel filtration for

CSL, INC. (Continued) **1000298702**

further use in quantities much greater than 100kg/month, but has not submitted a Recyclable Materials Report via CERS by July 1 of each even numbered year (e.g. 2016).

Violation Division: Santa Clara City Fire Department
Violation Program: HW
Violation Source: CERS

Evaluation:

Eval General Type: Compliance Evaluation Inspection
Eval Date: 06-26-2018
Violations Found: Yes
Eval Type: Routine done by local agency
Eval Notes: Not reported
Eval Division: Santa Clara City Fire Department
Eval Program: HW
Eval Source: CERS

Eval General Type: Compliance Evaluation Inspection
Eval Date: 04-09-2014
Violations Found: No
Eval Type: Routine done by local agency
Eval Notes: Not reported
Eval Division: Santa Clara City Fire Department
Eval Program: HMRRP
Eval Source: CERS

Eval General Type: Compliance Evaluation Inspection
Eval Date: 06-26-2018
Violations Found: No
Eval Type: Routine done by local agency
Eval Notes: No violations observed during inspection
Eval Division: Santa Clara City Fire Department
Eval Program: HMRRP
Eval Source: CERS

Eval General Type: Compliance Evaluation Inspection
Eval Date: 04-09-2014
Violations Found: No
Eval Type: Routine done by local agency
Eval Notes: Not reported
Eval Division: Santa Clara City Fire Department
Eval Program: PBR
Eval Source: CERS

Eval General Type: Compliance Evaluation Inspection
Eval Date: 06-26-2018
Violations Found: Yes
Eval Type: Routine done by local agency
Eval Notes: Not reported
Eval Division: Santa Clara City Fire Department
Eval Program: PBR
Eval Source: CERS

Eval General Type: Compliance Evaluation Inspection
Eval Date: 12-01-2010
Violations Found: No
Eval Type: Routine done by local agency

CSL, INC. (Continued) **1000298702**

Eval Notes:	Not reported
Eval Division:	Santa Clara City Fire Department
Eval Program:	HWLQG
Eval Source:	CERS
Eval General Type:	Compliance Evaluation Inspection
Eval Date:	04-10-2014
Violations Found:	No
Eval Type:	Routine done by local agency
Eval Notes:	Not reported
Eval Division:	Santa Clara City Fire Department
Eval Program:	HW
Eval Source:	CERS

Coordinates:

Site ID:	109066
Facility Name:	CSL Operating LLC
Env Int Type Code:	TRI
Program ID:	95054CSLNC529AL
Coord Name:	Not reported
Ref Point Type Desc:	Unknown
Latitude:	37.385658
Longitude:	-121.945313

Affiliation:

Affiliation Type Desc:	Facility Mailing Address
Entity Name:	Mailing Address
Entity Title:	Not reported
Affiliation Address:	529 Aldo Ave
Affiliation City:	Santa Clara
Affiliation State:	CA
Affiliation Country:	Not reported
Affiliation Zip:	950542205
Affiliation Phone:	Not reported
Affiliation Type Desc:	Operator
Entity Name:	Mahesh Naik
Entity Title:	Not reported
Affiliation Address:	Not reported
Affiliation City:	Not reported
Affiliation State:	Not reported
Affiliation Country:	Not reported
Affiliation Zip:	Not reported
Affiliation Phone:	(408) 727-0893
Affiliation Type Desc:	Parent Corporation
Entity Name:	CSL Operating LLC
Entity Title:	Not reported
Affiliation Address:	Not reported
Affiliation City:	Not reported
Affiliation State:	Not reported
Affiliation Country:	Not reported
Affiliation Zip:	Not reported
Affiliation Phone:	Not reported
Affiliation Type Desc:	Property Owner

CSL, INC. (Continued) **1000298702**

Entity Name:	Aldo Ave, Santa Clara, CA LLC
Entity Title:	Not reported
Affiliation Address:	913 Tahoe Boulevard, Suite 4
Affiliation City:	Incline Village
Affiliation State:	NV
Affiliation Country:	United States
Affiliation Zip:	89451
Affiliation Phone:	(844) 877-5638

Affiliation Type Desc:	Company Official
Entity Name:	Mahesh Naik
Entity Title:	President, General Manager
Affiliation Address:	Not reported
Affiliation City:	Not reported
Affiliation State:	Not reported
Affiliation Country:	Not reported
Affiliation Zip:	95054
Affiliation Phone:	Not reported

Affiliation Type Desc:	CUPA District
Entity Name:	Santa Clara City Fire Dept
Entity Title:	Not reported
Affiliation Address:	1675 Lincoln Street
Affiliation City:	Santa Clara
Affiliation State:	CA
Affiliation Country:	Not reported
Affiliation Zip:	95050
Affiliation Phone:	(408) 615-4970

Affiliation Type Desc:	Identification Signer
Entity Name:	Mahesh Naik
Entity Title:	General Manager
Affiliation Address:	Not reported
Affiliation City:	Not reported
Affiliation State:	Not reported
Affiliation Country:	Not reported
Affiliation Zip:	Not reported
Affiliation Phone:	Not reported

Affiliation Type Desc:	Legal Owner
Entity Name:	CSL Operating, LLC
Entity Title:	Not reported
Affiliation Address:	529 Aldo Avenue
Affiliation City:	Santa Clara
Affiliation State:	CA
Affiliation Country:	United States
Affiliation Zip:	95054-2205
Affiliation Phone:	(408) 727-0893

Affiliation Type Desc:	Document Preparer
Entity Name:	Melissa H. Foland-Chemical Data Management Systems
Entity Title:	Not reported
Affiliation Address:	Not reported
Affiliation City:	Not reported
Affiliation State:	Not reported
Affiliation Country:	Not reported
Affiliation Zip:	Not reported

CSL, INC. (Continued) **1000298702**

Affiliation Phone:	Not reported
Affiliation Type Desc:	Onsite Treatment Unit Owner Operator
Entity Name:	Dan Dalton
Entity Title:	Environmental, Health & Safety
Affiliation Address:	Not reported
Affiliation City:	Not reported
Affiliation State:	Not reported
Affiliation Country:	Not reported
Affiliation Zip:	Not reported
Affiliation Phone:	Not reported
Affiliation Type Desc:	Public Contact
Entity Name:	MAHESH NAIK
Entity Title:	Not reported
Affiliation Address:	Not reported
Affiliation City:	Not reported
Affiliation State:	Not reported
Affiliation Country:	Not reported
Affiliation Zip:	95054
Affiliation Phone:	4087270893
Affiliation Type Desc:	Technical Contact
Entity Name:	MAHESH NAIK
Entity Title:	Not reported
Affiliation Address:	Not reported
Affiliation City:	Not reported
Affiliation State:	Not reported
Affiliation Country:	Not reported
Affiliation Zip:	95054
Affiliation Phone:	4087270893
Affiliation Type Desc:	Environmental Contact
Entity Name:	Mahesh Naik
Entity Title:	Not reported
Affiliation Address:	529 Aldo Ave
Affiliation City:	Santa Clara
Affiliation State:	CA
Affiliation Country:	Not reported
Affiliation Zip:	95054-2205
Affiliation Phone:	(408) 727-0893
Affiliation Type Desc:	Onsite Treatment Unit Owner Operator
Entity Name:	Mahesh Naik
Entity Title:	General Manager
Affiliation Address:	Not reported
Affiliation City:	Not reported
Affiliation State:	Not reported
Affiliation Country:	Not reported
Affiliation Zip:	Not reported
Affiliation Phone:	Not reported

TRIS:

Click this hyperlink while viewing on your computer to access
1 additional US_TRIS: record(s) in the EDR Site Report.

CSL, INC. (Continued) **1000298702**

ICIS:

Enforcement Action ID:	09-2006-0240
FRS ID:	110000886587
Action Name:	CSL, Inc.
Facility Name:	CSL, INC.
Facility Address:	529 ALDO AVENUE SANTA CLARA, CA 95054
Enforcement Action Type:	EPCRA 325 Action For Penalty
Facility County:	SANTA CLARA
Program System Acronym:	ICIS
Enforcement Action Forum Desc:	Administrative - Formal
EA Type Code:	325
Facility SIC Code:	Not reported
Federal Facility ID:	Not reported
Latitude in Decimal Degrees:	37.385417
Longitude in Decimal Degrees:	-121.945017
Permit Type Desc:	Not reported
Program System Acronym:	7733358
Facility NAICS Code:	Not reported
Tribal Land Code:	Not reported

Facility Name:	CSL OPERATING LLC
Address:	529 ALDO AVE
Tribal Indicator:	N
Fed Facility:	No
NAIC Code:	Not reported
SIC Code:	Not reported

Facility Name:	CSL OPERATING LLC
Address:	529 ALDO AVE
Tribal Indicator:	N
Fed Facility:	No
NAIC Code:	Not reported
SIC Code:	Not reported

Facility Name:	CSL OPERATING LLC
Address:	529 ALDO AVE
Tribal Indicator:	N
Fed Facility:	No
NAIC Code:	Not reported
SIC Code:	Not reported

Facility Name:	CSL OPERATING LLC
Address:	529 ALDO AVE
Tribal Indicator:	N
Fed Facility:	No
NAIC Code:	Not reported
SIC Code:	Not reported

Facility Name:	CSL OPERATING LLC
Address:	529 ALDO AVE
Tribal Indicator:	N
Fed Facility:	No
NAIC Code:	Not reported
SIC Code:	Not reported

CSL, INC. (Continued) **1000298702**

Facility Name: CSL OPERATING LLC
Address: 529 ALDO AVE
Tribal Indicator: N
Fed Facility: No
NAIC Code: Not reported
SIC Code: Not reported

Facility Name: CSL OPERATING LLC
Address: 529 ALDO AVE
Tribal Indicator: N
Fed Facility: No
NAIC Code: Not reported
SIC Code: Not reported

Facility Name: CSL OPERATING LLC
Address: 529 ALDO AVE
Tribal Indicator: N
Fed Facility: No
NAIC Code: Not reported
SIC Code: Not reported

Facility Name: CSL OPERATING LLC
Address: 529 ALDO AVE
Tribal Indicator: N
Fed Facility: No
NAIC Code: Not reported
SIC Code: Not reported

FINDS:

Registry ID: 110000886587

Environmental Interest/Information System
AIR EMISSIONS CLASSIFICATION UNKNOWN

US EPA TRIS (Toxics Release Inventory System) contains information from facilities on the amounts of over 300 listed toxic chemicals that these facilities release directly to air, water, land, or that are transported off-site.

California Hazardous Waste Tracking System - Datamart (HWTS-DATAMART) provides California with information on hazardous waste shipments for generators, transporters, and treatment, storage, and disposal facilities.

US National Pollutant Discharge Elimination System (NPDES) module of the Compliance Information System (ICIS) tracks surface water permits issued under the Clean Water Act. Under NPDES, all facilities that discharge pollutants from any point source into waters of the United States are required to obtain a permit. The permit will likely contain limits on what can be discharged, impose monitoring and reporting requirements, and include other provisions to ensure that the discharge does not adversely affect water quality.

RCRAInfo is a national information system that supports the Resource Conservation and Recovery Act (RCRA) program through the tracking of events and activities related to facilities that generate, transport,

CSL, INC. (Continued) **1000298702**

and treat, store, or dispose of hazardous waste. RCRAInfo allows RCRA program staff to track the notification, permit, compliance, and corrective action activities required under RCRA.

STATE MASTER

HAZARDOUS WASTE BIENNIAL REPORTER

ICIS (Integrated Compliance Information System) is the Integrated Compliance Information System and provides a database that, when complete, will contain integrated Enforcement and Compliance information across most of EPA's programs. The vision for ICIS is to replace EPA's independent databases that contain Enforcement data with a single repository for that information. Currently, ICIS contains all Federal Administrative and Judicial enforcement actions. This information is maintained in ICIS by EPA in the Regional offices and it Headquarters. A future release of ICIS will replace the Permit Compliance System (PCS) which supports the NPDES and will integrate that information with Federal actions already in the system. ICIS also has the capability to track other activities occurring in the Region that support Compliance and Enforcement programs. These include; Incident Tracking, Compliance Assistance, and Compliance Monitoring.

Click this hyperlink while viewing on your computer to access additional FINDS: detail in the EDR Site Report.

ECHO:

Envid:	1000298702
Registry ID:	110000886587
DFR URL:	http://echo.epa.gov/detailed-facility-report?fid=110000886587

EMI:

Year:	2012
County Code:	43
Air Basin:	SF
Facility ID:	20876
Air District Name:	BA
SIC Code:	3399
Air District Name:	BAY AREA AQMD
Community Health Air Pollution Info System:	Not reported
Consolidated Emission Reporting Rule:	Not reported
Total Organic Hydrocarbon Gases Tons/Yr:	1.291
Reactive Organic Gases Tons/Yr:	0.1560367
Carbon Monoxide Emissions Tons/Yr:	0.009
NOX - Oxides of Nitrogen Tons/Yr:	0.015
SOX - Oxides of Sulphur Tons/Yr:	0
Particulate Matter Tons/Yr:	0.0010245901639
Part. Matter 10 Micrometers and Smllr Tons/Yr:	0.001

Year:	2013
County Code:	43
Air Basin:	SF
Facility ID:	20876
Air District Name:	BA
SIC Code:	3399

CSL, INC. (Continued) **1000298702**

Air District Name:	BAY AREA AQMD
Community Health Air Pollution Info System:	Not reported
Consolidated Emission Reporting Rule:	Not reported
Total Organic Hydrocarbon Gases Tons/Yr:	2.789
Reactive Organic Gases Tons/Yr:	0.5840367
Carbon Monoxide Emissions Tons/Yr:	0.009
NOX - Oxides of Nitrogen Tons/Yr:	0.015
SOX - Oxides of Sulphur Tons/Yr:	0
Particulate Matter Tons/Yr:	0.001
Part. Matter 10 Micrometers and Smllr Tons/Yr:	0.001

Year:	2014
County Code:	43
Air Basin:	SF
Facility ID:	20876
Air District Name:	BA
SIC Code:	3399
Air District Name:	BAY AREA AQMD
Community Health Air Pollution Info System:	Not reported
Consolidated Emission Reporting Rule:	Not reported
Total Organic Hydrocarbon Gases Tons/Yr:	2.395714625
Reactive Organic Gases Tons/Yr:	0
Carbon Monoxide Emissions Tons/Yr:	0.009345334
NOX - Oxides of Nitrogen Tons/Yr:	0.015384559
SOX - Oxides of Sulphur Tons/Yr:	1.2615e-005
Particulate Matter Tons/Yr:	0.001426557
Part. Matter 10 Micrometers and Smllr Tons/Yr:	0.001369495

Year:	2015
County Code:	43
Air Basin:	SF
Facility ID:	20876
Air District Name:	BA
SIC Code:	3399
Air District Name:	BAY AREA AQMD
Community Health Air Pollution Info System:	Not reported
Consolidated Emission Reporting Rule:	Not reported
Total Organic Hydrocarbon Gases Tons/Yr:	1.884739609
Reactive Organic Gases Tons/Yr:	0.949306469
Carbon Monoxide Emissions Tons/Yr:	0.009345334
NOX - Oxides of Nitrogen Tons/Yr:	0.01538456
SOX - Oxides of Sulphur Tons/Yr:	1.2615e-005
Particulate Matter Tons/Yr:	0.000358111
Part. Matter 10 Micrometers and Smllr Tons/Yr:	0.000343787

Year:	2016
County Code:	43
Air Basin:	SF
Facility ID:	20876
Air District Name:	BA
SIC Code:	3399
Air District Name:	BAY AREA AQMD
Community Health Air Pollution Info System:	Not reported
Consolidated Emission Reporting Rule:	Not reported
Total Organic Hydrocarbon Gases Tons/Yr:	1.884839512
Reactive Organic Gases Tons/Yr:	0.37360975376
Carbon Monoxide Emissions Tons/Yr:	0.009345334

CSL, INC. (Continued) **1000298702**

NOX - Oxides of Nitrogen Tons/Yr:	0.015384559
SOX - Oxides of Sulphur Tons/Yr:	1.2615e-005
Particulate Matter Tons/Yr:	0.000358111
Part. Matter 10 Micrometers and Smllr Tons/Yr:	0.000343787

NPDES:

Facility Status:	Not reported
NPDES Number:	Not reported
Region:	Not reported
Agency Number:	Not reported
Regulatory Measure ID:	Not reported
Place ID:	Not reported
Order Number:	Not reported
WDID:	2 43I006526
Regulatory Measure Type:	Industrial
Program Type:	Not reported
Adoption Date Of Regulatory Measure:	Not reported
Effective Date Of Regulatory Measure:	Not reported
Termination Date Of Regulatory Measure:	Not reported
Expiration Date Of Regulatory Measure:	Not reported
Discharge Address:	Not reported
Discharge Name:	Not reported
Discharge City:	Not reported
Discharge State:	Not reported
Discharge Zip:	Not reported
Status:	Terminated
Status Date:	04/27/1992
Operator Name:	CSL Inc
Operator Address:	529 Aldo Ave
Operator City:	Santa Clara
Operator State:	California
Operator Zip:	95054

NPDES as of 03/2018:

NPDES Number:	Not reported
Status:	Not reported
Agency Number:	Not reported
Region:	2
Regulatory Measure ID:	275471
Order Number:	Not reported
Regulatory Measure Type:	Industrial
Place ID:	Not reported
WDID:	2 43I006526
Program Type:	Not reported
Adoption Date Of Regulatory Measure:	Not reported
Effective Date Of Regulatory Measure:	Not reported
Expiration Date Of Regulatory Measure:	Not reported
Termination Date Of Regulatory Measure:	Not reported
Discharge Name:	Not reported
Discharge Address:	Not reported
Discharge City:	Not reported
Discharge State:	Not reported
Discharge Zip:	Not reported
Received Date:	05/09/2008
Processed Date:	04/27/1992
Status:	Terminated
Status Date:	04/27/1992

CSL, INC. (Continued) **1000298702**

Place Size:	23500
Place Size Unit:	SqFt
Contact:	Naishadh K Saraiya
Contact Title:	Not reported
Contact Phone:	408-727-0893
Contact Phone Ext:	Not reported
Contact Email:	Not reported
Operator Name:	CSL Inc
Operator Address:	529 Aldo Ave
Operator City:	Santa Clara
Operator State:	California
Operator Zip:	95054
Operator Contact:	NAISHADH Saraiya
Operator Contact Title:	Not reported
Operator Contact Phone:	4087270893
Operator Contact Phone Ext:	Not reported
Operator Contact Email:	Not reported
Operator Type:	Private Business
Developer:	Not reported
Developer Address:	Not reported
Developer City:	Not reported
Developer State:	California
Developer Zip:	Not reported
Developer Contact:	Not reported
Developer Contact Title:	Not reported
Constype Linear Utility Ind:	Not reported
Emergency Phone:	408-727-0893
Emergency Phone Ext:	Not reported
Constype Above Ground Ind:	Not reported
Constype Below Ground Ind:	Not reported
Constype Cable Line Ind:	Not reported
Constype Comm Line Ind:	Not reported
Constype Commertial Ind:	Not reported
Constype Electrical Line Ind:	Not reported
Constype Gas Line Ind:	Not reported
Constype Industrial Ind:	Not reported
Constype Other Description:	Not reported
Constype Other Ind:	Not reported
Constype Recons Ind:	Not reported
Constype Residential Ind:	Not reported
Constype Transport Ind:	Not reported
Constype Utility Description:	Not reported
Constype Utility Ind:	Not reported
Constype Water Sewer Ind:	Not reported
Dir Discharge Uswater Ind:	Not reported
Receiving Water Name:	Sunnyvale East Channel
Certifier:	Not reported
Certifier Title:	Not reported
Certification Date:	Not reported
Primary Sic:	3471-Electroplating, Plating, Polishing, Anodizing, and Coloring
Secondary Sic:	3479-Coating, Engraving, and Allied Services, NEC
Tertiary Sic:	Not reported
Facility Status:	Not reported
NPDES Number:	Not reported
Region:	Not reported

CSL, INC. (Continued) **1000298702**

Agency Number:	Not reported
Regulatory Measure ID:	Not reported
Place ID:	Not reported
Order Number:	Not reported
WDID:	2 43I023194
Regulatory Measure Type:	Industrial
Program Type:	Not reported
Adoption Date Of Regulatory Measure:	Not reported
Effective Date Of Regulatory Measure:	Not reported
Termination Date Of Regulatory Measure:	Not reported
Expiration Date Of Regulatory Measure:	Not reported
Discharge Address:	Not reported
Discharge Name:	Not reported
Discharge City:	Not reported
Discharge State:	Not reported
Discharge Zip:	Not reported
Status:	Active
Status Date:	06/20/2011
Operator Name:	CSL Operating LLC
Operator Address:	529 Aldo Ave
Operator City:	Santa Clara
Operator State:	California
Operator Zip:	95054

NPDES as of 03/2018:

NPDES Number:	CAS000001
Status:	Active
Agency Number:	0
Region:	2
Regulatory Measure ID:	416293
Order Number:	97-03-DWQ
Regulatory Measure Type:	Enrollee
Place ID:	Not reported
WDID:	2 43I023194
Program Type:	Industrial
Adoption Date Of Regulatory Measure:	Not reported
Effective Date Of Regulatory Measure:	06/20/2011
Expiration Date Of Regulatory Measure:	Not reported
Termination Date Of Regulatory Measure:	Not reported
Discharge Name:	CSL Operating LLC
Discharge Address:	529 Aldo Ave
Discharge City:	Santa Clara
Discharge State:	California
Discharge Zip:	95054
Received Date:	Not reported
Processed Date:	Not reported
Status:	Not reported
Status Date:	Not reported
Place Size:	Not reported
Place Size Unit:	Not reported
Contact:	Not reported
Contact Title:	Not reported
Contact Phone:	Not reported
Contact Phone Ext:	Not reported
Contact Email:	Not reported
Operator Name:	Not reported
Operator Address:	Not reported
Operator City:	Not reported

CSL, INC. (Continued) **1000298702**

Operator State:	Not reported
Operator Zip:	Not reported
Operator Contact:	Not reported
Operator Contact Title:	Not reported
Operator Contact Phone:	Not reported
Operator Contact Phone Ext:	Not reported
Operator Contact Email:	Not reported
Operator Type:	Not reported
Developer:	Not reported
Developer Address:	Not reported
Developer City:	Not reported
Developer State:	Not reported
Developer Zip:	Not reported
Developer Contact:	Not reported
Developer Contact Title:	Not reported
Constype Linear Utility Ind:	Not reported
Emergency Phone:	Not reported
Emergency Phone Ext:	Not reported
Constype Above Ground Ind:	Not reported
Constype Below Ground Ind:	Not reported
Constype Cable Line Ind:	Not reported
Constype Comm Line Ind:	Not reported
Constype Commertial Ind:	Not reported
Constype Electrical Line Ind:	Not reported
Constype Gas Line Ind:	Not reported
Constype Industrial Ind:	Not reported
Constype Other Description:	Not reported
Constype Other Ind:	Not reported
Constype Recons Ind:	Not reported
Constype Residential Ind:	Not reported
Constype Transport Ind:	Not reported
Constype Utility Description:	Not reported
Constype Utility Ind:	Not reported
Constype Water Sewer Ind:	Not reported
Dir Discharge Uswater Ind:	Not reported
Receiving Water Name:	Not reported
Certifier:	Not reported
Certifier Title:	Not reported
Certification Date:	Not reported
Primary Sic:	Not reported
Secondary Sic:	Not reported
Tertiary Sic:	Not reported
NPDES Number:	Not reported
Status:	Not reported
Agency Number:	Not reported
Region:	2
Regulatory Measure ID:	416293
Order Number:	Not reported
Regulatory Measure Type:	Industrial
Place ID:	Not reported
WDID:	2 43I023194
Program Type:	Not reported
Adoption Date Of Regulatory Measure:	Not reported
Effective Date Of Regulatory Measure:	Not reported
Expiration Date Of Regulatory Measure:	Not reported
Termination Date Of Regulatory Measure:	Not reported

CSL, INC. (Continued) **1000298702**

Discharge Name:	Not reported
Discharge Address:	Not reported
Discharge City:	Not reported
Discharge State:	Not reported
Discharge Zip:	Not reported
Received Date:	06/20/2011
Processed Date:	06/20/2011
Status:	Active
Status Date:	06/20/2011
Place Size:	23500
Place Size Unit:	SqFt
Contact:	Mahesh Naik
Contact Title:	General Manager
Contact Phone:	408-727-0893
Contact Phone Ext:	Not reported
Contact Email:	mahesh.naik@nxedgeinc.com
Operator Name:	CSL Operating LLC
Operator Address:	529 Aldo Ave
Operator City:	Santa Clara
Operator State:	California
Operator Zip:	95054
Operator Contact:	Mahesh Naik
Operator Contact Title:	General Manager
Operator Contact Phone:	402-727-0893
Operator Contact Phone Ext:	Not reported
Operator Contact Email:	mahesh.naik@nxedgeinc.com
Operator Type:	Private Business
Developer:	Not reported
Developer Address:	Not reported
Developer City:	Not reported
Developer State:	California
Developer Zip:	Not reported
Developer Contact:	Not reported
Developer Contact Title:	Not reported
Constype Linear Utility Ind:	Not reported
Emergency Phone:	510-623-8315
Emergency Phone Ext:	Not reported
Constype Above Ground Ind:	Not reported
Constype Below Ground Ind:	Not reported
Constype Cable Line Ind:	Not reported
Constype Comm Line Ind:	Not reported
Constype Commertial Ind:	Not reported
Constype Electrical Line Ind:	Not reported
Constype Gas Line Ind:	Not reported
Constype Industrial Ind:	Not reported
Constype Other Description:	Not reported
Constype Other Ind:	Not reported
Constype Recons Ind:	Not reported
Constype Residential Ind:	Not reported
Constype Transport Ind:	Not reported
Constype Utility Description:	Not reported
Constype Utility Ind:	Not reported
Constype Water Sewer Ind:	Not reported
Dir Discharge Uswater Ind:	N
Receiving Water Name:	Sunnyvale East Channel
Certifier:	Mahesh Naik
Certifier Title:	President, General Manager

CSL, INC. (Continued) **1000298702**

Certification Date:	26-FEB-15
Primary Sic:	3471-Electroplating, Plating, Polishing, Anodizing, and Coloring
Secondary Sic:	Not reported
Tertiary Sic:	Not reported

Facility Status:	Active
NPDES Number:	CAS000001
Region:	2
Agency Number:	0
Regulatory Measure ID:	416293
Place ID:	Not reported
Order Number:	97-03-DWQ
WDID:	2 43I023194
Regulatory Measure Type:	Enrollee
Program Type:	Industrial
Adoption Date Of Regulatory Measure:	Not reported
Effective Date Of Regulatory Measure:	06/20/2011
Termination Date Of Regulatory Measure:	Not reported
Expiration Date Of Regulatory Measure:	Not reported
Discharge Address:	529 Aldo Ave
Discharge Name:	CSL Operating LLC
Discharge City:	Santa Clara
Discharge State:	California
Discharge Zip:	95054
Status:	Not reported
Status Date:	Not reported
Operator Name:	Not reported
Operator Address:	Not reported
Operator City:	Not reported
Operator State:	Not reported
Operator Zip:	Not reported

NPDES as of 03/2018:

NPDES Number:	CAS000001
Status:	Active
Agency Number:	0
Region:	2
Regulatory Measure ID:	416293
Order Number:	97-03-DWQ
Regulatory Measure Type:	Enrollee
Place ID:	Not reported
WDID:	2 43I023194
Program Type:	Industrial
Adoption Date Of Regulatory Measure:	Not reported
Effective Date Of Regulatory Measure:	06/20/2011
Expiration Date Of Regulatory Measure:	Not reported
Termination Date Of Regulatory Measure:	Not reported
Discharge Name:	CSL Operating LLC
Discharge Address:	529 Aldo Ave
Discharge City:	Santa Clara
Discharge State:	California
Discharge Zip:	95054
Received Date:	Not reported
Processed Date:	Not reported
Status:	Not reported
Status Date:	Not reported
Place Size:	Not reported

CSL, INC. (Continued) **1000298702**

Place Size Unit:	Not reported
Contact:	Not reported
Contact Title:	Not reported
Contact Phone:	Not reported
Contact Phone Ext:	Not reported
Contact Email:	Not reported
Operator Name:	Not reported
Operator Address:	Not reported
Operator City:	Not reported
Operator State:	Not reported
Operator Zip:	Not reported
Operator Contact:	Not reported
Operator Contact Title:	Not reported
Operator Contact Phone:	Not reported
Operator Contact Phone Ext:	Not reported
Operator Contact Email:	Not reported
Operator Type:	Not reported
Developer:	Not reported
Developer Address:	Not reported
Developer City:	Not reported
Developer State:	Not reported
Developer Zip:	Not reported
Developer Contact:	Not reported
Developer Contact Title:	Not reported
Constype Linear Utility Ind:	Not reported
Emergency Phone:	Not reported
Emergency Phone Ext:	Not reported
Constype Above Ground Ind:	Not reported
Constype Below Ground Ind:	Not reported
Constype Cable Line Ind:	Not reported
Constype Comm Line Ind:	Not reported
Constype Commertial Ind:	Not reported
Constype Electrical Line Ind:	Not reported
Constype Gas Line Ind:	Not reported
Constype Industrial Ind:	Not reported
Constype Other Description:	Not reported
Constype Other Ind:	Not reported
Constype Recons Ind:	Not reported
Constype Residential Ind:	Not reported
Constype Transport Ind:	Not reported
Constype Utility Description:	Not reported
Constype Utility Ind:	Not reported
Constype Water Sewer Ind:	Not reported
Dir Discharge Uswater Ind:	Not reported
Receiving Water Name:	Not reported
Certifier:	Not reported
Certifier Title:	Not reported
Certification Date:	Not reported
Primary Sic:	Not reported
Secondary Sic:	Not reported
Tertiary Sic:	Not reported
NPDES Number:	Not reported
Status:	Not reported
Agency Number:	Not reported
Region:	2
Regulatory Measure ID:	416293

CSL, INC. (Continued) **1000298702**

Order Number:	Not reported
Regulatory Measure Type:	Industrial
Place ID:	Not reported
WDID:	2 43I023194
Program Type:	Not reported
Adoption Date Of Regulatory Measure:	Not reported
Effective Date Of Regulatory Measure:	Not reported
Expiration Date Of Regulatory Measure:	Not reported
Termination Date Of Regulatory Measure:	Not reported
Discharge Name:	Not reported
Discharge Address:	Not reported
Discharge City:	Not reported
Discharge State:	Not reported
Discharge Zip:	Not reported
Received Date:	06/20/2011
Processed Date:	06/20/2011
Status:	Active
Status Date:	06/20/2011
Place Size:	23500
Place Size Unit:	SqFt
Contact:	Mahesh Naik
Contact Title:	General Manager
Contact Phone:	408-727-0893
Contact Phone Ext:	Not reported
Contact Email:	mahesh.naik@nxedgeinc.com
Operator Name:	CSL Operating LLC
Operator Address:	529 Aldo Ave
Operator City:	Santa Clara
Operator State:	California
Operator Zip:	95054
Operator Contact:	Mahesh Naik
Operator Contact Title:	General Manager
Operator Contact Phone:	402-727-0893
Operator Contact Phone Ext:	Not reported
Operator Contact Email:	mahesh.naik@nxedgeinc.com
Operator Type:	Private Business
Developer:	Not reported
Developer Address:	Not reported
Developer City:	Not reported
Developer State:	California
Developer Zip:	Not reported
Developer Contact:	Not reported
Developer Contact Title:	Not reported
Constype Linear Utility Ind:	Not reported
Emergency Phone:	510-623-8315
Emergency Phone Ext:	Not reported
Constype Above Ground Ind:	Not reported
Constype Below Ground Ind:	Not reported
Constype Cable Line Ind:	Not reported
Constype Comm Line Ind:	Not reported
Constype Commertial Ind:	Not reported
Constype Electrical Line Ind:	Not reported
Constype Gas Line Ind:	Not reported
Constype Industrial Ind:	Not reported
Constype Other Description:	Not reported
Constype Other Ind:	Not reported
Constype Recons Ind:	Not reported

CSL, INC. (Continued) **1000298702**

Constype Residential Ind:	Not reported
Constype Transport Ind:	Not reported
Constype Utility Description:	Not reported
Constype Utility Ind:	Not reported
Constype Water Sewer Ind:	Not reported
Dir Discharge Uswater Ind:	N
Receiving Water Name:	Sunnyvale East Channel
Certifier:	Mahesh Naik
Certifier Title:	President, General Manager
Certification Date:	26-FEB-15
Primary Sic:	3471-Electroplating, Plating, Polishing, Anodizing, and Coloring
Secondary Sic:	Not reported
Tertiary Sic:	Not reported

WDS:

Facility ID:	San Francisco Bay 43I009896
Facility Type:	Industrial - Facility that treats and/or disposes of liquid or semisolid wastes from any servicing, producing, manufacturing or processing operation of whatever nature, including mining, gravel washing, geothermal operations, air conditioning, ship building and repairing, oil production, storage and disposal operations, water pumping.
Facility Status:	Active - Any facility with a continuous or seasonal discharge that is under Waste Discharge Requirements.
NPDES Number:	CAS000001 The 1st 2 characters designate the state. The remaining 7 are assigned by the Regional Board
Subregion:	2
Facility Telephone:	4087270893
Facility Contact:	NAISHADH K SARAIYA
Agency Name:	CSL INC
Agency Address:	529 Aldo Ave
Agency City,St,Zip:	Santa Clara 950542263
Agency Contact:	NAISHADH K SARAIYA
Agency Telephone:	4087270893
Agency Type:	Private
SIC Code:	0
SIC Code 2:	Not reported
Primary Waste Type:	Not reported
Primary Waste:	Not reported
Waste Type2:	Not reported
Waste2:	Not reported
Primary Waste Type:	Not reported
Secondary Waste:	Not reported
Secondary Waste Type:	Not reported
Design Flow:	0
Baseline Flow:	0
Reclamation:	Not reported
POTW:	Not reported
Treat To Water:	Minor Threat to Water Quality. A violation of a regional board order should cause a relatively minor impairment of beneficial uses compared to a major or minor threat. Not: All nurds without a TTWQ will be considered a minor threat to water quality unless coded at a higher Level. A Zero (0) may be used to code those NURDS that are found to represent no threat to water quality.
Complexity:	Category C - Facilities having no waste treatment systems, such as cooling water dischargers or thosewho must comply through best

CSL, INC. (Continued) **1000298702**

management practices, facilities with passive waste treatment and disposal systems, such as septic systems with subsurface disposal, or dischargers having waste storage systems with land disposal such as dairy waste ponds.

CIWQS:

Agency:	CSL Inc
Agency Address:	529 Aldo Ave, Santa Clara, CA 95054
Place/Project Type:	Industrial - Electroplating, Plating, Polishing, Anodizing, and Coloring
SIC/NAICS:	Multiple
Region:	2
Program:	INDSTW
Regulatory Measure Status:	Terminated
Regulatory Measure Type:	Storm water industrial
Order Number:	2014-0057-DWQ
WDID:	2 43I009896
NPDES Number:	CAS000001
Adoption Date:	Not reported
Effective Date:	04/22/1993
Termination Date:	06/20/2011
Expiration/Review Date:	Not reported
Design Flow:	Not reported
Major/Minor:	Not reported
Complexity:	Not reported
TTWQ:	Not reported
Enforcement Actions within 5 years:	0
Violations within 5 years:	0
Latitude:	37.38549
Longitude:	-121.94487

Agency:	CSL Inc
Agency Address:	529 Aldo Ave, Santa Clara, CA 95054
Place/Project Type:	Industrial - Electroplating, Plating, Polishing, Anodizing, and Coloring
SIC/NAICS:	Multiple
Region:	2
Program:	INDSTW
Regulatory Measure Status:	Terminated
Regulatory Measure Type:	Storm water industrial
Order Number:	2014-0057-DWQ
WDID:	2 43I006526
NPDES Number:	CAS000001
Adoption Date:	Not reported
Effective Date:	04/27/1992
Termination Date:	Not reported
Expiration/Review Date:	Not reported
Design Flow:	Not reported
Major/Minor:	Not reported
Complexity:	Not reported
TTWQ:	Not reported
Enforcement Actions within 5 years:	0
Violations within 5 years:	0
Latitude:	37.38549
Longitude:	-121.94487

Agency:	CSL Operating LLC

CSL, INC. (Continued) **1000298702**

Agency Address:	529 Aldo Ave, Santa Clara, CA 95054
Place/Project Type:	Industrial - Electroplating, Plating, Polishing, Anodizing, and Coloring
SIC/NAICS:	3471
Region:	2
Program:	INDSTW
Regulatory Measure Status:	Active
Regulatory Measure Type:	Storm water industrial
Order Number:	2014-0057-DWQ
WDID:	2 43I023194
NPDES Number:	CAS000001
Adoption Date:	Not reported
Effective Date:	06/20/2011
Termination Date:	Not reported
Expiration/Review Date:	Not reported
Design Flow:	Not reported
Major/Minor:	Not reported
Complexity:	Not reported
TTWQ:	Not reported
Enforcement Actions within 5 years:	0
Violations within 5 years:	0
Latitude:	37.38566
Longitude:	-121.94531

CERS TANKS:

Site ID:	109066
CERS ID:	95054CSLNC529AL
CERS Description:	Toxic Release Inventory

Violations:

Site ID:	109066
Site Name:	CSL Operating LLC
Violation Date:	06-26-2018
Citation:	22 CCR 45 67450.11(d)(4)(A),67450.11(d)(4)(B)(C) - California Code of Regulations, Title 22, Chapter 45, Section(s) 67450.11(d)(4)(A),67450.11(d)(4)(B)(C)
Violation Description:	Failure of the owners or operators treating cyanide waste solutions to implement best management practices (BMP) to reduce waste generation, and minimize or eliminate releases to work areas and the environment.
Violation Notes:	Alternatives to cyanide-containing wastes streams have not been evaluated every 4 years as required.
Violation Division:	Santa Clara City Fire Department
Violation Program:	PBR
Violation Source:	CERS

Site ID:	109066
Site Name:	CSL Operating LLC
Violation Date:	06-26-2018
Citation:	22 CCR 45 67450.3(c)(8) - California Code of Regulations, Title 22, Chapter 45, Section(s) 67450.3(c)(8)
Violation Description:	Failure to maintain the required documents, including waste analysis plan, contingency plan, training documents, Phase I Environmental Assessment, written inspections schedules, etc. at the facility where the FTU is operating and upon request make these documents available to the authorized agency, DTSC, the CUPA, or EPA, or local government agency.
Violation Notes:	1) Waste Analysis Plan does not identify each hazardous waste treated

CSL, INC. (Continued) **1000298702**

	and only identifies the wastes by their eligible waste stream for treatment name: aqueous metal bearing wastes inorganic acid and alkaline wastes. 2) Waste Analysis Plan is utilizing TCLP test methods (SW-846 1311) for CAM 17 metal analysis. Utilize proper SW-846 test methods. NOTE: The Plan says that the analyses would be performed initially, but no record of test results has been retained.
Violation Division:	Santa Clara City Fire Department
Violation Program:	PBR
Violation Source:	CERS
Site ID:	109066
Site Name:	CSL Operating LLC
Violation Date:	06-26-2018
Citation:	22 CCR 45 67450.3(c)(9)(F) - California Code of Regulations, Title 22, Chapter 45, Section(s) 67450.3(c)(9)(F)
Violation Description:	Failure to obtain and maintain a written assessment reviewed and certified by an independent, qualified, professional engineer prior to placing the tank system in service. The written assessment shall state that, the new hazardous waste tank system has sufficient structural integrity, is acceptable for the transferring, storing and treating of hazardous waste, and that the tanks and containment system including the foundation, structural support, seams, connections, and pressure controls (if applicable) are suitably designed to meet the regulation. The tank assessment shall be valid for five (5) years.
Violation Notes:	Current tank system certification does not include the filter presses, dryer, and incorrectly identifies the overfill protection used.
Violation Division:	Santa Clara City Fire Department
Violation Program:	PBR
Violation Source:	CERS
Site ID:	109066
Site Name:	CSL Operating LLC
Violation Date:	06-26-2018
Citation:	22 CCR 45 67450.13(a)(4) - California Code of Regulations, Title 22, Chapter 45, Section(s) 67450.13(a)(4)
Violation Description:	Failure to submit financial assurance form upon a change in the closure plan or when there is an increase in the closure costs.
Violation Notes:	Closure cost estimate is greater than $10,000, but a financial assurance mechanism has not been acquired.
Violation Division:	Santa Clara City Fire Department
Violation Program:	PBR
Violation Source:	CERS
Site ID:	109066
Site Name:	CSL Operating LLC
Violation Date:	06-26-2018
Citation:	22 CCR 12 66262.34(f) - California Code of Regulations, Title 22, Chapter 12, Section(s) 66262.34(f)
Violation Description:	Failure to properly label hazardous waste accumulation containers and portable tanks with the following requirements: "Hazardous Waste", name and address of the generator, physical and chemical characteristics of the Hazardous Waste, and starting accumulation date.
Violation Notes:	Waste debris containers are marked with the initial accumulation date of empty weekly. Containers must be labeled as either empty daily or with a full date (month/day/year).
Violation Division:	Santa Clara City Fire Department

CSL, INC. (Continued) **1000298702**

Violation Program: HW
Violation Source: CERS

Site ID: 109066
Site Name: CSL Operating LLC
Violation Date: 06-26-2018
Citation: 22 CCR 45 67450.11(d)(4)(D) - California Code of Regulations, Title 22, Chapter 45, Section(s) 67450.11(d)(4)(D)
Violation Description: Failure to provide initial and annual training to employees, who handle cyanide process solutions, cyanide-containing rinse waters, or manage cyanide-containing aqueous waste, on how to reduce wastes in the production area, including, but not limited to, procedures to: 1. reduce drag-out of plating baths, 2. minimize contaminants in process baths, 3. extend process bath life, 4. minimize chemical spills and splashes from process and rinse solutions handling practices, and 5. respond to chemical spills to reduce waste and minimize releases from process and rinse solutions handling practices.
Violation Notes: General hazardous waste training is provided, but cyanide-specific treatment training has not been provided to employees.
Violation Division: Santa Clara City Fire Department
Violation Program: PBR
Violation Source: CERS

Site ID: 109066
Site Name: CSL Operating LLC
Violation Date: 06-26-2018
Citation: 22 CCR 12 66262.11 - California Code of Regulations, Title 22, Chapter 12, Section(s) 66262.11
Violation Description: Failure to determine if wastes generated are hazardous waste by using generator knowledge or applying testing method.
Violation Notes: Filters used to filter rinse water on electroplating lines are being managed as non-RCRA hazardous waste (waste code 181). Per US EPA RCRA online guidance, the filters meet the definition of sludge and are F006 listed hazardous wastes. Determine if this listing applies to the rinsewater electroplating filters. Provide documentation pertaining to the determination for SCFD to review.
Violation Division: Santa Clara City Fire Department
Violation Program: HW
Violation Source: CERS

Site ID: 109066
Site Name: CSL Operating LLC
Violation Date: 06-26-2018
Citation: 22 CCR 45 67450.2(b)(2) - California Code of Regulations, Title 22, Chapter 45, Section(s) 67450.2(b)(2)
Violation Description: Failure to submit the signature page for the onsite treatment notification.
Violation Notes: 1) The facility is treating cyanide rinsewater waste from the gold plating line via ion exchange and with the addition of sodium hypochlorite. Submit notification of cyanide treatment activity. 2) The description of wastes being treated by each unit on the CERS annual notification does not identify the hazardous wastes being treated and only uses the general description (e.g. aqueous metal-bearing wastes).
Violation Division: Santa Clara City Fire Department
Violation Program: PBR
Violation Source: CERS

CSL, INC. (Continued) **1000298702**

Site ID: 109066
Site Name: CSL Operating LLC
Violation Date: 06-26-2018
Citation: 22 CCR 45 67450.3(c)(8) - California Code of Regulations, Title 22, Chapter 45, Section(s) 67450.3(c)(8)
Violation Description: Failure to maintain the required documents, including waste analysis plan, contingency plan, training documents, Phase I Environmental Assessment, written inspections schedules, etc. at the facility where the FTU is operating and upon request make these documents available to the authorized agency, DTSC, the CUPA, or EPA, or local government agency.
Violation Notes: Closure Plan does not include all required elements, including the estimated date of closure, maximum hazardous waste inventory instorage and treatment, and does not identify Santa Clara Fire Department as the agency requiring notification of closure.
Violation Division: Santa Clara City Fire Department
Violation Program: PBR
Violation Source: CERS

Site ID: 109066
Site Name: CSL Operating LLC
Violation Date: 06-26-2018
Citation: HSC 6.5 25143.10 - California Health and Safety Code, Chapter 6.5, Section(s) 25143.10
Violation Description: Failure of any person who recycles more than 100 kilograms per month of recyclable material under a claim that the material qualifies for exclusion or exemption, to submit recyclable materials report every two years.
Violation Notes: Facility recycles floor drag out via sand and gravel filtration for further use in quantities much greater than 100kg/month, but has not submitted a Recyclable Materials Report via CERS by July 1 of each even numbered year (e.g. 2016).
Violation Division: Santa Clara City Fire Department
Violation Program: HW
Violation Source: CERS

Evaluation:
Eval General Type: Compliance Evaluation Inspection
Eval Date: 06-26-2018
Violations Found: Yes
Eval Type: Routine done by local agency
Eval Notes: Not reported
Eval Division: Santa Clara City Fire Department
Eval Program: HW
Eval Source: CERS

Eval General Type: Compliance Evaluation Inspection
Eval Date: 04-09-2014
Violations Found: No
Eval Type: Routine done by local agency
Eval Notes: Not reported
Eval Division: Santa Clara City Fire Department
Eval Program: HMRRP
Eval Source: CERS

Eval General Type: Compliance Evaluation Inspection
Eval Date: 06-26-2018

CSL, INC. (Continued) **1000298702**

Violations Found: No
Eval Type: Routine done by local agency
Eval Notes: No violations observed during inspection
Eval Division: Santa Clara City Fire Department
Eval Program: HMRRP
Eval Source: CERS

Eval General Type: Compliance Evaluation Inspection
Eval Date: 04-09-2014
Violations Found: No
Eval Type: Routine done by local agency
Eval Notes: Not reported
Eval Division: Santa Clara City Fire Department
Eval Program: PBR
Eval Source: CERS

Eval General Type: Compliance Evaluation Inspection
Eval Date: 06-26-2018
Violations Found: Yes
Eval Type: Routine done by local agency
Eval Notes: Not reported
Eval Division: Santa Clara City Fire Department
Eval Program: PBR
Eval Source: CERS

Eval General Type: Compliance Evaluation Inspection
Eval Date: 12-01-2010
Violations Found: No
Eval Type: Routine done by local agency
Eval Notes: Not reported
Eval Division: Santa Clara City Fire Department
Eval Program: HWLQG
Eval Source: CERS

Eval General Type: Compliance Evaluation Inspection
Eval Date: 04-10-2014
Violations Found: No
Eval Type: Routine done by local agency
Eval Notes: Not reported
Eval Division: Santa Clara City Fire Department
Eval Program: HW
Eval Source: CERS

Coordinates:
Site ID: 109066
Facility Name: CSL Operating LLC
Env Int Type Code: TRI
Program ID: 95054CSLNC529AL
Coord Name: Not reported
Ref Point Type Desc: Unknown
Latitude: 37.385658
Longitude: -121.945313

Affiliation:
Affiliation Type Desc: Facility Mailing Address
Entity Name: Mailing Address

CSL, INC. (Continued) **1000298702**

Entity Title:	Not reported
Affiliation Address:	529 Aldo Ave
Affiliation City:	Santa Clara
Affiliation State:	CA
Affiliation Country:	Not reported
Affiliation Zip:	950542205
Affiliation Phone:	Not reported

Affiliation Type Desc:	Operator
Entity Name:	Mahesh Naik
Entity Title:	Not reported
Affiliation Address:	Not reported
Affiliation City:	Not reported
Affiliation State:	Not reported
Affiliation Country:	Not reported
Affiliation Zip:	Not reported
Affiliation Phone:	(408) 727-0893

Affiliation Type Desc:	Parent Corporation
Entity Name:	CSL Operating LLC
Entity Title:	Not reported
Affiliation Address:	Not reported
Affiliation City:	Not reported
Affiliation State:	Not reported
Affiliation Country:	Not reported
Affiliation Zip:	Not reported
Affiliation Phone:	Not reported

Affiliation Type Desc:	Property Owner
Entity Name:	Aldo Ave, Santa Clara, CA LLC
Entity Title:	Not reported
Affiliation Address:	913 Tahoe Boulevard, Suite 4
Affiliation City:	Incline Village
Affiliation State:	NV
Affiliation Country:	United States
Affiliation Zip:	89451
Affiliation Phone:	(844) 877-5638

Affiliation Type Desc:	Company Official
Entity Name:	Mahesh Naik
Entity Title:	President, General Manager
Affiliation Address:	Not reported
Affiliation City:	Not reported
Affiliation State:	Not reported
Affiliation Country:	Not reported
Affiliation Zip:	95054
Affiliation Phone:	Not reported

Affiliation Type Desc:	CUPA District
Entity Name:	Santa Clara City Fire Dept
Entity Title:	Not reported
Affiliation Address:	1675 Lincoln Street
Affiliation City:	Santa Clara
Affiliation State:	CA
Affiliation Country:	Not reported
Affiliation Zip:	95050
Affiliation Phone:	(408) 615-4970

CSL, INC. (Continued) **1000298702**

Affiliation Type Desc:	Identification Signer
Entity Name:	Mahesh Naik
Entity Title:	General Manager
Affiliation Address:	Not reported
Affiliation City:	Not reported
Affiliation State:	Not reported
Affiliation Country:	Not reported
Affiliation Zip:	Not reported
Affiliation Phone:	Not reported

Affiliation Type Desc:	Legal Owner
Entity Name:	CSL Operating, LLC
Entity Title:	Not reported
Affiliation Address:	529 Aldo Avenue
Affiliation City:	Santa Clara
Affiliation State:	CA
Affiliation Country:	United States
Affiliation Zip:	95054-2205
Affiliation Phone:	(408) 727-0893

Affiliation Type Desc:	Document Preparer
Entity Name:	Melissa H. Foland-Chemical Data Management Systems
Entity Title:	Not reported
Affiliation Address:	Not reported
Affiliation City:	Not reported
Affiliation State:	Not reported
Affiliation Country:	Not reported
Affiliation Zip:	Not reported
Affiliation Phone:	Not reported

Affiliation Type Desc:	Onsite Treatment Unit Owner Operator
Entity Name:	Dan Dalton
Entity Title:	Environmental, Health & Safety
Affiliation Address:	Not reported
Affiliation City:	Not reported
Affiliation State:	Not reported
Affiliation Country:	Not reported
Affiliation Zip:	Not reported
Affiliation Phone:	Not reported

Affiliation Type Desc:	Public Contact
Entity Name:	MAHESH NAIK
Entity Title:	Not reported
Affiliation Address:	Not reported
Affiliation City:	Not reported
Affiliation State:	Not reported
Affiliation Country:	Not reported
Affiliation Zip:	95054
Affiliation Phone:	4087270893

Affiliation Type Desc:	Technical Contact
Entity Name:	MAHESH NAIK
Entity Title:	Not reported
Affiliation Address:	Not reported
Affiliation City:	Not reported
Affiliation State:	Not reported
Affiliation Country:	Not reported

CSL, INC. (Continued) **1000298702**

Affiliation Zip: 95054
Affiliation Phone: 4087270893

Affiliation Type Desc: Environmental Contact
Entity Name: Mahesh Naik
Entity Title: Not reported
Affiliation Address: 529 Aldo Ave
Affiliation City: Santa Clara
Affiliation State: CA
Affiliation Country: Not reported
Affiliation Zip: 95054-2205
Affiliation Phone: (408) 727-0893

Affiliation Type Desc: Onsite Treatment Unit Owner Operator
Entity Name: Mahesh Naik
Entity Title: General Manager
Affiliation Address: Not reported
Affiliation City: Not reported
Affiliation State: Not reported
Affiliation Country: Not reported
Affiliation Zip: Not reported
Affiliation Phone: Not reported

Site ID: 109066
CERS ID: 10137430
CERS Description: Chemical Storage Facilities

Violations:
Site ID: 109066
Site Name: CSL Operating LLC
Violation Date: 06-26-2018
Citation: 22 CCR 45 67450.11(d)(4)(A),67450.11(d)(4)(B)(C) - California Code of Regulations, Title 22, Chapter 45, Section(s) 67450.11(d)(4)(A),67450.11(d)(4)(B)(C)
Violation Description: Failure of the owners or operators treating cyanide waste solutions to implement best management practices (BMP) to reduce waste generation, and minimize or eliminate releases to work areas and the environment.
Violation Notes: Alternatives to cyanide-containing wastes streams have not been evaluated every 4 years as required.
Violation Division: Santa Clara City Fire Department
Violation Program: PBR
Violation Source: CERS

Site ID: 109066
Site Name: CSL Operating LLC
Violation Date: 06-26-2018
Citation: 22 CCR 45 67450.3(c)(8) - California Code of Regulations, Title 22, Chapter 45, Section(s) 67450.3(c)(8)
Violation Description: Failure to maintain the required documents, including waste analysis plan, contingency plan, training documents, Phase I Environmental Assessment, written inspections schedules, etc. at the facility where the FTU is operating and upon request make these documents available to the authorized agency, DTSC, the CUPA, or EPA, or local government agency.
Violation Notes: 1) Waste Analysis Plan does not identify each hazardous waste treated and only identifies the wastes by their eligible waste stream for treatment name: aqueous metal bearing wastes inorganic acid and

CSL, INC. (Continued) **1000298702**

alkaline wastes. 2) Waste Analysis Plan is utilizing TCLP test methods (SW-846 1311) for CAM 17 metal analysis. Utilize proper SW-846 test methods. NOTE: The Plan says that the analyses would be performed initially, but no record of test results has been retained.

Violation Division: Santa Clara City Fire Department
Violation Program: PBR
Violation Source: CERS

Site ID: 109066
Site Name: CSL Operating LLC
Violation Date: 06-26-2018
Citation: 22 CCR 45 67450.3(c)(9)(F) - California Code of Regulations, Title 22, Chapter 45, Section(s) 67450.3(c)(9)(F)
Violation Description: Failure to obtain and maintain a written assessment reviewed and certified by an independent, qualified, professional engineer prior to placing the tank system in service. The written assessment shall state that, the new hazardous waste tank system has sufficient structural integrity, is acceptable for the transferring, storing and treating of hazardous waste, and that the tanks and containment system including the foundation, structural support, seams, connections, and pressure controls (if applicable) are suitably designed to meet the regulation. The tank assessment shall be valid for five (5) years.
Violation Notes: Current tank system certification does not include the filter presses, dryer, and incorrectly identifies the overfill protection used.
Violation Division: Santa Clara City Fire Department
Violation Program: PBR
Violation Source: CERS

Site ID: 109066
Site Name: CSL Operating LLC
Violation Date: 06-26-2018
Citation: 22 CCR 45 67450.13(a)(4) - California Code of Regulations, Title 22, Chapter 45, Section(s) 67450.13(a)(4)
Violation Description: Failure to submit financial assurance form upon a change in the closure plan or when there is an increase in the closure costs.
Violation Notes: Closure cost estimate is greater than $10,000, but a financial assurance mechanism has not been acquired.
Violation Division: Santa Clara City Fire Department
Violation Program: PBR
Violation Source: CERS

Site ID: 109066
Site Name: CSL Operating LLC
Violation Date: 06-26-2018
Citation: 22 CCR 12 66262.34(f) - California Code of Regulations, Title 22, Chapter 12, Section(s) 66262.34(f)
Violation Description: Failure to properly label hazardous waste accumulation containers and portable tanks with the following requirements: "Hazardous Waste", name and address of the generator, physical and chemical characteristics of the Hazardous Waste, and starting accumulation date.
Violation Notes: Waste debris containers are marked with the initial accumulation date of empty weekly. Containers must be labeled as either empty daily or with a full date (month/day/year).
Violation Division: Santa Clara City Fire Department
Violation Program: HW
Violation Source: CERS

CSL, INC. (Continued) **1000298702**

Site ID: 109066
Site Name: CSL Operating LLC
Violation Date: 06-26-2018
Citation: 22 CCR 45 67450.11(d)(4)(D) - California Code of Regulations, Title 22, Chapter 45, Section(s) 67450.11(d)(4)(D)
Violation Description: Failure to provide initial and annual training to employees, who handle cyanide process solutions, cyanide-containing rinse waters, or manage cyanide-containing aqueous waste, on how to reduce wastes in the production area, including, but not limited to, procedures to: 1. reduce drag-out of plating baths, 2. minimize contaminants in process baths, 3. extend process bath life, 4. minimize chemical spills and splashes from process and rinse solutions handling practices, and 5. respond to chemical spills to reduce waste and minimize releases from process and rinse solutions handling practices.
Violation Notes: General hazardous waste training is provided, but cyanide-specific treatment training has not been provided to employees.
Violation Division: Santa Clara City Fire Department
Violation Program: PBR
Violation Source: CERS

Site ID: 109066
Site Name: CSL Operating LLC
Violation Date: 06-26-2018
Citation: 22 CCR 12 66262.11 - California Code of Regulations, Title 22, Chapter 12, Section(s) 66262.11
Violation Description: Failure to determine if wastes generated are hazardous waste by using generator knowledge or applying testing method.
Violation Notes: Filters used to filter rinse water on electroplating lines are being managed as non-RCRA hazardous waste (waste code 181). Per US EPA RCRA online guidance, the filters meet the definition of sludge and are F006 listed hazardous wastes. Determine if this listing applies to the rinsewater electroplating filters. Provide documentation pertaining to the determination for SCFD to review.
Violation Division: Santa Clara City Fire Department
Violation Program: HW
Violation Source: CERS

Site ID: 109066
Site Name: CSL Operating LLC
Violation Date: 06-26-2018
Citation: 22 CCR 45 67450.2(b)(2) - California Code of Regulations, Title 22, Chapter 45, Section(s) 67450.2(b)(2)
Violation Description: Failure to submit the signature page for the onsite treatment notification.
Violation Notes: 1) The facility is treating cyanide rinsewater waste from the gold plating line via ion exchange and with the addition of sodium hypochlorite. Submit notification of cyanide treatment activity. 2) The description of wastes being treated by each unit on the CERS annual notification does not identify the hazardous wastes being treated and only uses the general description (e.g. aqueous metal-bearing wastes).
Violation Division: Santa Clara City Fire Department
Violation Program: PBR
Violation Source: CERS

Site ID: 109066
Site Name: CSL Operating LLC

CSL, INC. (Continued) **1000298702**

Violation Date: 06-26-2018
Citation: 22 CCR 45 67450.3(c)(8) - California Code of Regulations, Title 22, Chapter 45, Section(s) 67450.3(c)(8)
Violation Description: Failure to maintain the required documents, including waste analysis plan, contingency plan, training documents, Phase I Environmental Assessment, written inspections schedules, etc. at the facility where the FTU is operating and upon request make these documents available to the authorized agency, DTSC, the CUPA, or EPA, or local government agency.
Violation Notes: Closure Plan does not include all required elements, including the estimated date of closure, maximum hazardous waste inventory instorage and treatment, and does not identify Santa Clara Fire Department as the agency requiring notification of closure.
Violation Division: Santa Clara City Fire Department
Violation Program: PBR
Violation Source: CERS

Site ID: 109066
Site Name: CSL Operating LLC
Violation Date: 06-26-2018
Citation: HSC 6.5 25143.10 - California Health and Safety Code, Chapter 6.5, Section(s) 25143.10
Violation Description: Failure of any person who recycles more than 100 kilograms per month of recyclable material under a claim that the material qualifies for exclusion or exemption, to submit recyclable materials report every two years.
Violation Notes: Facility recycles floor drag out via sand and gravel filtration for further use in quantities much greater than 100kg/month, but has not submitted a Recyclable Materials Report via CERS by July 1 of each even numbered year (e.g. 2016).
Violation Division: Santa Clara City Fire Department
Violation Program: HW
Violation Source: CERS

Evaluation:
Eval General Type: Compliance Evaluation Inspection
Eval Date: 06-26-2018
Violations Found: Yes
Eval Type: Routine done by local agency
Eval Notes: Not reported
Eval Division: Santa Clara City Fire Department
Eval Program: HW
Eval Source: CERS

Eval General Type: Compliance Evaluation Inspection
Eval Date: 04-09-2014
Violations Found: No
Eval Type: Routine done by local agency
Eval Notes: Not reported
Eval Division: Santa Clara City Fire Department
Eval Program: HMRRP
Eval Source: CERS

Eval General Type: Compliance Evaluation Inspection
Eval Date: 06-26-2018
Violations Found: No
Eval Type: Routine done by local agency

CSL, INC. (Continued) **1000298702**

Eval Notes: No violations observed during inspection
Eval Division: Santa Clara City Fire Department
Eval Program: HMRRP
Eval Source: CERS

Eval General Type: Compliance Evaluation Inspection
Eval Date: 04-09-2014
Violations Found: No
Eval Type: Routine done by local agency
Eval Notes: Not reported
Eval Division: Santa Clara City Fire Department
Eval Program: PBR
Eval Source: CERS

Eval General Type: Compliance Evaluation Inspection
Eval Date: 06-26-2018
Violations Found: Yes
Eval Type: Routine done by local agency
Eval Notes: Not reported
Eval Division: Santa Clara City Fire Department
Eval Program: PBR
Eval Source: CERS

Eval General Type: Compliance Evaluation Inspection
Eval Date: 12-01-2010
Violations Found: No
Eval Type: Routine done by local agency
Eval Notes: Not reported
Eval Division: Santa Clara City Fire Department
Eval Program: HWLQG
Eval Source: CERS

Eval General Type: Compliance Evaluation Inspection
Eval Date: 04-10-2014
Violations Found: No
Eval Type: Routine done by local agency
Eval Notes: Not reported
Eval Division: Santa Clara City Fire Department
Eval Program: HW
Eval Source: CERS

Coordinates:
Site ID: 109066
Facility Name: CSL Operating LLC
Env Int Type Code: TRI
Program ID: 95054CSLNC529AL
Coord Name: Not reported
Ref Point Type Desc: Unknown
Latitude: 37.385658
Longitude: -121.945313

Affiliation:
Affiliation Type Desc: Facility Mailing Address
Entity Name: Mailing Address
Entity Title: Not reported
Affiliation Address: 529 Aldo Ave

CSL, INC. (Continued) **1000298702**

Affiliation City: Santa Clara
Affiliation State: CA
Affiliation Country: Not reported
Affiliation Zip: 950542205
Affiliation Phone: Not reported

Affiliation Type Desc: Operator
Entity Name: Mahesh Naik
Entity Title: Not reported
Affiliation Address: Not reported
Affiliation City: Not reported
Affiliation State: Not reported
Affiliation Country: Not reported
Affiliation Zip: Not reported
Affiliation Phone: (408) 727-0893

Affiliation Type Desc: Parent Corporation
Entity Name: CSL Operating LLC
Entity Title: Not reported
Affiliation Address: Not reported
Affiliation City: Not reported
Affiliation State: Not reported
Affiliation Country: Not reported
Affiliation Zip: Not reported
Affiliation Phone: Not reported

Affiliation Type Desc: Property Owner
Entity Name: Aldo Ave, Santa Clara, CA LLC
Entity Title: Not reported
Affiliation Address: 913 Tahoe Boulevard, Suite 4
Affiliation City: Incline Village
Affiliation State: NV
Affiliation Country: United States
Affiliation Zip: 89451
Affiliation Phone: (844) 877-5638

Affiliation Type Desc: Company Official
Entity Name: Mahesh Naik
Entity Title: President, General Manager
Affiliation Address: Not reported
Affiliation City: Not reported
Affiliation State: Not reported
Affiliation Country: Not reported
Affiliation Zip: 95054
Affiliation Phone: Not reported

Affiliation Type Desc: CUPA District
Entity Name: Santa Clara City Fire Dept
Entity Title: Not reported
Affiliation Address: 1675 Lincoln Street
Affiliation City: Santa Clara
Affiliation State: CA
Affiliation Country: Not reported
Affiliation Zip: 95050
Affiliation Phone: (408) 615-4970

Affiliation Type Desc: Identification Signer

CSL, INC. (Continued) **1000298702**

Entity Name:	Mahesh Naik
Entity Title:	General Manager
Affiliation Address:	Not reported
Affiliation City:	Not reported
Affiliation State:	Not reported
Affiliation Country:	Not reported
Affiliation Zip:	Not reported
Affiliation Phone:	Not reported

Affiliation Type Desc:	Legal Owner
Entity Name:	CSL Operating, LLC
Entity Title:	Not reported
Affiliation Address:	529 Aldo Avenue
Affiliation City:	Santa Clara
Affiliation State:	CA
Affiliation Country:	United States
Affiliation Zip:	95054-2205
Affiliation Phone:	(408) 727-0893

Affiliation Type Desc:	Document Preparer
Entity Name:	Melissa H. Foland-Chemical Data Management Systems
Entity Title:	Not reported
Affiliation Address:	Not reported
Affiliation City:	Not reported
Affiliation State:	Not reported
Affiliation Country:	Not reported
Affiliation Zip:	Not reported
Affiliation Phone:	Not reported

Affiliation Type Desc:	Onsite Treatment Unit Owner Operator
Entity Name:	Dan Dalton
Entity Title:	Environmental, Health & Safety
Affiliation Address:	Not reported
Affiliation City:	Not reported
Affiliation State:	Not reported
Affiliation Country:	Not reported
Affiliation Zip:	Not reported
Affiliation Phone:	Not reported

Affiliation Type Desc:	Public Contact
Entity Name:	MAHESH NAIK
Entity Title:	Not reported
Affiliation Address:	Not reported
Affiliation City:	Not reported
Affiliation State:	Not reported
Affiliation Country:	Not reported
Affiliation Zip:	95054
Affiliation Phone:	4087270893

Affiliation Type Desc:	Technical Contact
Entity Name:	MAHESH NAIK
Entity Title:	Not reported
Affiliation Address:	Not reported
Affiliation City:	Not reported
Affiliation State:	Not reported
Affiliation Country:	Not reported
Affiliation Zip:	95054

CSL, INC. (Continued) **1000298702**

Affiliation Phone:	4087270893
Affiliation Type Desc:	Environmental Contact
Entity Name:	Mahesh Naik
Entity Title:	Not reported
Affiliation Address:	529 Aldo Ave
Affiliation City:	Santa Clara
Affiliation State:	CA
Affiliation Country:	Not reported
Affiliation Zip:	95054-2205
Affiliation Phone:	(408) 727-0893
Affiliation Type Desc:	Onsite Treatment Unit Owner Operator
Entity Name:	Mahesh Naik
Entity Title:	General Manager
Affiliation Address:	Not reported
Affiliation City:	Not reported
Affiliation State:	Not reported
Affiliation Country:	Not reported
Affiliation Zip:	Not reported
Affiliation Phone:	Not reported

67
SE
1/2-1
1.000 mi.
5278 ft.

Relative:
Higher

Actual:
31 ft.

CIREXX INTERNATIONAL
3391 KELLER STREET
SANTA CLARA, CA 95054

RCRA-LQG **1000225915**
CA ENVIROSTOR **CAD982322802**
CA CUPA Listings
CA EMI
CA NPDES
CA WDS

RCRA-LQG:

Date form received by agency:	02/17/2016
Facility name:	CIREXX INTERNATIONAL
Facility address:	3391 KELLER STREET SANTA CLARA, CA 95054
EPA ID:	CAD982322802
Mailing address:	NUTTMAN AVENUE SANTA CLARA, CA 95054
Contact:	DON ANGULO
Contact address:	NUTTMAN AVENUE SANTA CLARA, CA 95054
Contact country:	US
Contact telephone:	408-988-3980
Telephone ext.:	125
Contact email:	DANGULO@CIREXX.COM
EPA Region:	09
Land type:	Private
Classification:	Large Quantity Generator
Description:	Handler: generates 1,000 kg or more of hazardous waste during any calendar month; or generates more than 1 kg of acutely hazardous waste during any calendar month; or generates more than 100 kg of any residue or contaminated soil, waste or other debris resulting from the cleanup of a spill, into or on any land or water, of acutely hazardous waste during any calendar month; or generates 1 kg or less of acutely hazardous waste during any calendar month, and accumulates more than 1 kg of acutely hazardous waste at any time; or generates 100 kg or less of any residue or contaminated soil, waste or other debris resulting from the cleanup of a spill, into or on any land or water, of acutely

CIREXX INTERNATIONAL (Continued) **1000225915**

hazardous waste during any calendar month, and accumulates more than 100 kg of that material at any time

Owner/Operator Summary:

Owner/operator name:	CIREXX INTERNATIONAL
Owner/operator address:	NUTTMAN AVENUE SANTA CLARA, CA 95054
Owner/operator country:	US
Owner/operator telephone:	408-988-3980
Owner/operator email:	Not reported
Owner/operator fax:	Not reported
Owner/operator extension:	Not reported
Legal status:	Private
Owner/Operator Type:	Owner
Owner/Op start date:	06/01/1985
Owner/Op end date:	Not reported

Owner/operator name:	CIREXX INTERNATIONAL
Owner/operator address:	Not reported Not reported
Owner/operator country:	Not reported
Owner/operator telephone:	Not reported
Owner/operator email:	Not reported
Owner/operator fax:	Not reported
Owner/operator extension:	Not reported
Legal status:	Private
Owner/Operator Type:	Operator
Owner/Op start date:	09/05/2005
Owner/Op end date:	Not reported

Handler Activities Summary:

U.S. importer of hazardous waste:	No
Mixed waste (haz. and radioactive):	No
Recycler of hazardous waste:	No
Transporter of hazardous waste:	No
Treater, storer or disposer of HW:	No
Underground injection activity:	No
On-site burner exemption:	No
Furnace exemption:	No
Used oil fuel burner:	No
Used oil processor:	No
User oil refiner:	No
Used oil fuel marketer to burner:	No
Used oil Specification marketer:	No
Used oil transfer facility:	No
Used oil transporter:	No

. Waste code: 131
. Waste name: Aqueous solution (2 < pH < 12.5) containing reactive anions (azide, bromate, chlorate, cyanide, fluoride, hypochlorite, nitrite, perchlorate, and sulfide anions)

. Waste code: 132
. Waste name: Aqueous solution w/metals (< restricted levels and see waste code 121 for a list of metals)

CIREXX INTERNATIONAL (Continued) **1000225915**

. Waste code: 181
. Waste name: Other inorganic solid waste

. Waste code: 352
. Waste name: Other organic solids

. Waste code: 711
. Waste name: Liquids with cyanides > 1000 mg/l

. Waste code: 726
. Waste name: Liquids with nickel > 134 mg/l

. Waste code: 792
. Waste name: Liquids with pH < 2 with metals

. Waste code: D001
. Waste name: IGNITABLE HAZARDOUS WASTES ARE THOSE WASTES WHICH HAVE A FLASHPOINT OF LESS THAN 140 DEGREES FAHRENHEIT AS DETERMINED BY A PENSKY-MARTENS CLOSED CUP FLASH POINT TESTER. ANOTHER METHOD OF DETERMINING THE FLASH POINT OF A WASTE IS TO REVIEW THE MATERIAL SAFETY DATA SHEET, WHICH CAN BE OBTAINED FROM THE MANUFACTURER OR DISTRIBUTOR OF THE MATERIAL. LACQUER THINNER IS AN EXAMPLE OF A COMMONLY USED SOLVENT WHICH WOULD BE CONSIDERED AS IGNITABLE HAZARDOUS WASTE.

. Waste code: D002
. Waste name: A WASTE WHICH HAS A PH OF LESS THAN 2 OR GREATER THAN 12.5 IS CONSIDERED TO BE A CORROSIVE HAZARDOUS WASTE. SODIUM HYDROXIDE, A CAUSTIC SOLUTION WITH A HIGH PH, IS OFTEN USED BY INDUSTRIES TO CLEAN OR DEGREASE PARTS. HYDROCHLORIC ACID, A SOLUTION WITH A LOW PH, IS USED BY MANY INDUSTRIES TO CLEAN METAL PARTS PRIOR TO PAINTING. WHEN THESE CAUSTIC OR ACID SOLUTIONS BECOME CONTAMINATED AND MUST BE DISPOSED, THE WASTE WOULD BE A CORROSIVE HAZARDOUS WASTE.

. Waste code: D003
. Waste name: A MATERIAL IS CONSIDERED TO BE A REACTIVE HAZARDOUS WASTE IF IT IS NORMALLY UNSTABLE, REACTS VIOLENTLY WITH WATER, GENERATES TOXIC GASES WHEN EXPOSED TO WATER OR CORROSIVE MATERIALS, OR IF IT IS CAPABLE OF DETONATION OR EXPLOSION WHEN EXPOSED TO HEAT OR A FLAME. ONE EXAMPLE OF SUCH WASTE WOULD BY WASTE GUNPOWDER.

. Waste code: D004
. Waste name: ARSENIC

. Waste code: D008
. Waste name: LEAD

. Waste code: F003
. Waste name: THE FOLLOWING SPENT NON-HALOGENATED SOLVENTS: XYLENE, ACETONE, ETHYL ACETATE, ETHYL BENZENE, ETHYL ETHER, METHYL ISOBUTYL KETONE, N-BUTYL ALCOHOL, CYCLOHEXANONE, AND METHANOL; ALL SPENT SOLVENT MIXTURES/BLENDS CONTAINING, BEFORE USE, ONLY THE ABOVE SPENT NON-HALOGENATED SOLVENTS; AND ALL SPENT SOLVENT MIXTURES/BLENDS CONTAINING, BEFORE USE, ONE OR MORE OF THE ABOVE NON-HALOGENATED SOLVENTS, AND, A TOTAL OF TEN PERCENT OR MORE (BY VOLUME) OF ONE OR MORE OF THOSE SOLVENTS LISTED IN F001, F002, F004, AND F005, AND STILL BOTTOMS FROM THE RECOVERY OF THESE SPENT SOLVENTS AND SPENT SOLVENT MIXTURES.

CIREXX INTERNATIONAL (Continued) **1000225915**

. Waste code: F006
. Waste name: WASTEWATER TREATMENT SLUDGES FROM ELECTROPLATING OPERATIONS EXCEPT FROM THE FOLLOWING PROCESSES: (1) SULFURIC ACID ANODIZING OF ALUMINUM; (2) TIN PLATING ON CARBON STEEL; (3) ZINC PLATING (SEGREGATED BASIS) ON CARBON STEEL; (4) ALUMINUM OR ZINC-ALUMINUM PLATING ON CARBON STEEL; (5) CLEANING/STRIPPING ASSOCIATED WITH TIN, ZINC AND ALUMINUM PLATING ON CARBON STEEL; AND (6) CHEMICAL ETCHING AND MILLING OF ALUMINUM.

. Waste code: F007
. Waste name: SPENT CYANIDE PLATING BATH SOLUTIONS FROM ELECTROPLATING OPERATIONS

Historical Generators:
Date form received by agency: 03/01/2014
Site name: CIREXX INTERNATIONAL
Classification: Large Quantity Generator

. Waste code: 131
. Waste name: Aqueous solution (2 < pH < 12.5) containing reactive anions (azide, bromate, chlorate, cyanide, fluoride, hypochlorite, nitrite, perchlorate, and sulfide anions)

. Waste code: 132
. Waste name: Aqueous solution w/metals (< restricted levels and see waste code 121 for a list of metals)

. Waste code: 181
. Waste name: Other inorganic solid waste

. Waste code: 352
. Waste name: Other organic solids

. Waste code: 711
. Waste name: Liquids with cyanides > 1000 mg/l

. Waste code: 726
. Waste name: Liquids with nickel > 134 mg/l

. Waste code: D001
. Waste name: IGNITABLE HAZARDOUS WASTES ARE THOSE WASTES WHICH HAVE A FLASHPOINT OF LESS THAN 140 DEGREES FAHRENHEIT AS DETERMINED BY A PENSKY-MARTENS CLOSED CUP FLASH POINT TESTER. ANOTHER METHOD OF DETERMINING THE FLASH POINT OF A WASTE IS TO REVIEW THE MATERIAL SAFETY DATA SHEET, WHICH CAN BE OBTAINED FROM THE MANUFACTURER OR DISTRIBUTOR OF THE MATERIAL. LACQUER THINNER IS AN EXAMPLE OF A COMMONLY USED SOLVENT WHICH WOULD BE CONSIDERED AS IGNITABLE HAZARDOUS WASTE.

. Waste code: D002
. Waste name: A WASTE WHICH HAS A PH OF LESS THAN 2 OR GREATER THAN 12.5 IS CONSIDERED TO BE A CORROSIVE HAZARDOUS WASTE. SODIUM HYDROXIDE, A CAUSTIC SOLUTION WITH A HIGH PH, IS OFTEN USED BY INDUSTRIES TO CLEAN OR DEGREASE PARTS. HYDROCHLORIC ACID, A SOLUTION WITH A LOW PH, IS USED BY MANY INDUSTRIES TO CLEAN METAL PARTS PRIOR TO PAINTING. WHEN THESE CAUSTIC OR ACID SOLUTIONS BECOME CONTAMINATED AND MUST BE DISPOSED, THE WASTE WOULD BE A CORROSIVE HAZARDOUS WASTE.

. Waste code: D003

CIREXX INTERNATIONAL (Continued) **1000225915**

. Waste name: A MATERIAL IS CONSIDERED TO BE A REACTIVE HAZARDOUS WASTE IF IT IS NORMALLY UNSTABLE, REACTS VIOLENTLY WITH WATER, GENERATES TOXIC GASES WHEN EXPOSED TO WATER OR CORROSIVE MATERIALS, OR IF IT IS CAPABLE OF DETONATION OR EXPLOSION WHEN EXPOSED TO HEAT OR A FLAME. ONE EXAMPLE OF SUCH WASTE WOULD BY WASTE GUNPOWDER.

. Waste code: D004
. Waste name: ARSENIC

. Waste code: D008
. Waste name: LEAD

. Waste code: F003
. Waste name: THE FOLLOWING SPENT NON-HALOGENATED SOLVENTS: XYLENE, ACETONE, ETHYL ACETATE, ETHYL BENZENE, ETHYL ETHER, METHYL ISOBUTYL KETONE, N-BUTYL ALCOHOL, CYCLOHEXANONE, AND METHANOL; ALL SPENT SOLVENT MIXTURES/BLENDS CONTAINING, BEFORE USE, ONLY THE ABOVE SPENT NON-HALOGENATED SOLVENTS; AND ALL SPENT SOLVENT MIXTURES/BLENDS CONTAINING, BEFORE USE, ONE OR MORE OF THE ABOVE NON-HALOGENATED SOLVENTS, AND, A TOTAL OF TEN PERCENT OR MORE (BY VOLUME) OF ONE OR MORE OF THOSE SOLVENTS LISTED IN F001, F002, F004, AND F005, AND STILL BOTTOMS FROM THE RECOVERY OF THESE SPENT SOLVENTS AND SPENT SOLVENT MIXTURES.

. Waste code: F006
. Waste name: WASTEWATER TREATMENT SLUDGES FROM ELECTROPLATING OPERATIONS EXCEPT FROM THE FOLLOWING PROCESSES: (1) SULFURIC ACID ANODIZING OF ALUMINUM; (2) TIN PLATING ON CARBON STEEL; (3) ZINC PLATING (SEGREGATED BASIS) ON CARBON STEEL; (4) ALUMINUM OR ZINC-ALUMINUM PLATING ON CARBON STEEL; (5) CLEANING/STRIPPING ASSOCIATED WITH TIN, ZINC AND ALUMINUM PLATING ON CARBON STEEL; AND (6) CHEMICAL ETCHING AND MILLING OF ALUMINUM.

. Waste code: F007
. Waste name: SPENT CYANIDE PLATING BATH SOLUTIONS FROM ELECTROPLATING OPERATIONS

Date form received by agency: 02/13/2012
Site name: CIREXX INTERNATIONAL
Classification: Large Quantity Generator

. Waste code: D001
. Waste name: IGNITABLE HAZARDOUS WASTES ARE THOSE WASTES WHICH HAVE A FLASHPOINT OF LESS THAN 140 DEGREES FAHRENHEIT AS DETERMINED BY A PENSKY-MARTENS CLOSED CUP FLASH POINT TESTER. ANOTHER METHOD OF DETERMINING THE FLASH POINT OF A WASTE IS TO REVIEW THE MATERIAL SAFETY DATA SHEET, WHICH CAN BE OBTAINED FROM THE MANUFACTURER OR DISTRIBUTOR OF THE MATERIAL. LACQUER THINNER IS AN EXAMPLE OF A COMMONLY USED SOLVENT WHICH WOULD BE CONSIDERED AS IGNITABLE HAZARDOUS WASTE.

. Waste code: D002
. Waste name: A WASTE WHICH HAS A PH OF LESS THAN 2 OR GREATER THAN 12.5 IS CONSIDERED TO BE A CORROSIVE HAZARDOUS WASTE. SODIUM HYDROXIDE, A CAUSTIC SOLUTION WITH A HIGH PH, IS OFTEN USED BY INDUSTRIES TO CLEAN OR DEGREASE PARTS. HYDROCHLORIC ACID, A SOLUTION WITH A LOW PH, IS USED BY MANY INDUSTRIES TO CLEAN METAL PARTS PRIOR TO PAINTING. WHEN THESE CAUSTIC OR ACID SOLUTIONS BECOME CONTAMINATED AND MUST BE DISPOSED, THE WASTE WOULD BE A CORROSIVE HAZARDOUS WASTE.

CIREXX INTERNATIONAL (Continued) **1000225915**

. Waste code: D003
. Waste name: A MATERIAL IS CONSIDERED TO BE A REACTIVE HAZARDOUS WASTE IF IT IS NORMALLY UNSTABLE, REACTS VIOLENTLY WITH WATER, GENERATES TOXIC GASES WHEN EXPOSED TO WATER OR CORROSIVE MATERIALS, OR IF IT IS CAPABLE OF DETONATION OR EXPLOSION WHEN EXPOSED TO HEAT OR A FLAME. ONE EXAMPLE OF SUCH WASTE WOULD BY WASTE GUNPOWDER.

. Waste code: D004
. Waste name: ARSENIC

. Waste code: D007
. Waste name: CHROMIUM

. Waste code: D008
. Waste name: LEAD

. Waste code: F003
. Waste name: THE FOLLOWING SPENT NON-HALOGENATED SOLVENTS: XYLENE, ACETONE, ETHYL ACETATE, ETHYL BENZENE, ETHYL ETHER, METHYL ISOBUTYL KETONE, N-BUTYL ALCOHOL, CYCLOHEXANONE, AND METHANOL; ALL SPENT SOLVENT MIXTURES/BLENDS CONTAINING, BEFORE USE, ONLY THE ABOVE SPENT NON-HALOGENATED SOLVENTS; AND ALL SPENT SOLVENT MIXTURES/BLENDS CONTAINING, BEFORE USE, ONE OR MORE OF THE ABOVE NON-HALOGENATED SOLVENTS, AND, A TOTAL OF TEN PERCENT OR MORE (BY VOLUME) OF ONE OR MORE OF THOSE SOLVENTS LISTED IN F001, F002, F004, AND F005, AND STILL BOTTOMS FROM THE RECOVERY OF THESE SPENT SOLVENTS AND SPENT SOLVENT MIXTURES.

. Waste code: F006
. Waste name: WASTEWATER TREATMENT SLUDGES FROM ELECTROPLATING OPERATIONS EXCEPT FROM THE FOLLOWING PROCESSES: (1) SULFURIC ACID ANODIZING OF ALUMINUM; (2) TIN PLATING ON CARBON STEEL; (3) ZINC PLATING (SEGREGATED BASIS) ON CARBON STEEL; (4) ALUMINUM OR ZINC-ALUMINUM PLATING ON CARBON STEEL; (5) CLEANING/STRIPPING ASSOCIATED WITH TIN, ZINC AND ALUMINUM PLATING ON CARBON STEEL; AND (6) CHEMICAL ETCHING AND MILLING OF ALUMINUM.

. Waste code: F007
. Waste name: SPENT CYANIDE PLATING BATH SOLUTIONS FROM ELECTROPLATING OPERATIONS

Date form received by agency: 02/16/2010
Site name: CIREXX INTERNATIONAL
Classification: Large Quantity Generator

. Waste code: D001
. Waste name: IGNITABLE HAZARDOUS WASTES ARE THOSE WASTES WHICH HAVE A FLASHPOINT OF LESS THAN 140 DEGREES FAHRENHEIT AS DETERMINED BY A PENSKY-MARTENS CLOSED CUP FLASH POINT TESTER. ANOTHER METHOD OF DETERMINING THE FLASH POINT OF A WASTE IS TO REVIEW THE MATERIAL SAFETY DATA SHEET, WHICH CAN BE OBTAINED FROM THE MANUFACTURER OR DISTRIBUTOR OF THE MATERIAL. LACQUER THINNER IS AN EXAMPLE OF A COMMONLY USED SOLVENT WHICH WOULD BE CONSIDERED AS IGNITABLE HAZARDOUS WASTE.

. Waste code: D002
. Waste name: A WASTE WHICH HAS A PH OF LESS THAN 2 OR GREATER THAN 12.5 IS CONSIDERED TO BE A CORROSIVE HAZARDOUS WASTE. SODIUM HYDROXIDE, A CAUSTIC SOLUTION WITH A HIGH PH, IS OFTEN USED BY INDUSTRIES TO CLEAN

CIREXX INTERNATIONAL (Continued) **1000225915**

OR DEGREASE PARTS. HYDROCHLORIC ACID, A SOLUTION WITH A LOW PH, IS USED BY MANY INDUSTRIES TO CLEAN METAL PARTS PRIOR TO PAINTING. WHEN THESE CAUSTIC OR ACID SOLUTIONS BECOME CONTAMINATED AND MUST BE DISPOSED, THE WASTE WOULD BE A CORROSIVE HAZARDOUS WASTE.

. Waste code: D003
. Waste name: A MATERIAL IS CONSIDERED TO BE A REACTIVE HAZARDOUS WASTE IF IT IS NORMALLY UNSTABLE, REACTS VIOLENTLY WITH WATER, GENERATES TOXIC GASES WHEN EXPOSED TO WATER OR CORROSIVE MATERIALS, OR IF IT IS CAPABLE OF DETONATION OR EXPLOSION WHEN EXPOSED TO HEAT OR A FLAME. ONE EXAMPLE OF SUCH WASTE WOULD BY WASTE GUNPOWDER.

. Waste code: D004
. Waste name: ARSENIC

. Waste code: D007
. Waste name: CHROMIUM

. Waste code: D008
. Waste name: LEAD

. Waste code: D010
. Waste name: SELENIUM

. Waste code: F003
. Waste name: THE FOLLOWING SPENT NON-HALOGENATED SOLVENTS: XYLENE, ACETONE, ETHYL ACETATE, ETHYL BENZENE, ETHYL ETHER, METHYL ISOBUTYL KETONE, N-BUTYL ALCOHOL, CYCLOHEXANONE, AND METHANOL; ALL SPENT SOLVENT MIXTURES/BLENDS CONTAINING, BEFORE USE, ONLY THE ABOVE SPENT NON-HALOGENATED SOLVENTS; AND ALL SPENT SOLVENT MIXTURES/BLENDS CONTAINING, BEFORE USE, ONE OR MORE OF THE ABOVE NON-HALOGENATED SOLVENTS, AND, A TOTAL OF TEN PERCENT OR MORE (BY VOLUME) OF ONE OR MORE OF THOSE SOLVENTS LISTED IN F001, F002, F004, AND F005, AND STILL BOTTOMS FROM THE RECOVERY OF THESE SPENT SOLVENTS AND SPENT SOLVENT MIXTURES.

. Waste code: F006
. Waste name: WASTEWATER TREATMENT SLUDGES FROM ELECTROPLATING OPERATIONS EXCEPT FROM THE FOLLOWING PROCESSES: (1) SULFURIC ACID ANODIZING OF ALUMINUM; (2) TIN PLATING ON CARBON STEEL; (3) ZINC PLATING (SEGREGATED BASIS) ON CARBON STEEL; (4) ALUMINUM OR ZINC-ALUMINUM PLATING ON CARBON STEEL; (5) CLEANING/STRIPPING ASSOCIATED WITH TIN, ZINC AND ALUMINUM PLATING ON CARBON STEEL; AND (6) CHEMICAL ETCHING AND MILLING OF ALUMINUM.

. Waste code: F007
. Waste name: SPENT CYANIDE PLATING BATH SOLUTIONS FROM ELECTROPLATING OPERATIONS

Date form received by agency: 02/06/2008
Site name: CIREXX INTERNATIONAL
Classification: Large Quantity Generator

. Waste code: D001
. Waste name: IGNITABLE HAZARDOUS WASTES ARE THOSE WASTES WHICH HAVE A FLASHPOINT OF LESS THAN 140 DEGREES FAHRENHEIT AS DETERMINED BY A PENSKY-MARTENS CLOSED CUP FLASH POINT TESTER. ANOTHER METHOD OF DETERMINING THE FLASH POINT OF A WASTE IS TO REVIEW THE MATERIAL SAFETY DATA SHEET,

CIREXX INTERNATIONAL (Continued) **1000225915**

WHICH CAN BE OBTAINED FROM THE MANUFACTURER OR DISTRIBUTOR OF THE MATERIAL. LACQUER THINNER IS AN EXAMPLE OF A COMMONLY USED SOLVENT WHICH WOULD BE CONSIDERED AS IGNITABLE HAZARDOUS WASTE.

. Waste code: D002
. Waste name: A WASTE WHICH HAS A PH OF LESS THAN 2 OR GREATER THAN 12.5 IS CONSIDERED TO BE A CORROSIVE HAZARDOUS WASTE. SODIUM HYDROXIDE, A CAUSTIC SOLUTION WITH A HIGH PH, IS OFTEN USED BY INDUSTRIES TO CLEAN OR DEGREASE PARTS. HYDROCHLORIC ACID, A SOLUTION WITH A LOW PH, IS USED BY MANY INDUSTRIES TO CLEAN METAL PARTS PRIOR TO PAINTING. WHEN THESE CAUSTIC OR ACID SOLUTIONS BECOME CONTAMINATED AND MUST BE DISPOSED, THE WASTE WOULD BE A CORROSIVE HAZARDOUS WASTE.

. Waste code: D003
. Waste name: A MATERIAL IS CONSIDERED TO BE A REACTIVE HAZARDOUS WASTE IF IT IS NORMALLY UNSTABLE, REACTS VIOLENTLY WITH WATER, GENERATES TOXIC GASES WHEN EXPOSED TO WATER OR CORROSIVE MATERIALS, OR IF IT IS CAPABLE OF DETONATION OR EXPLOSION WHEN EXPOSED TO HEAT OR A FLAME. ONE EXAMPLE OF SUCH WASTE WOULD BY WASTE GUNPOWDER.

. Waste code: D004
. Waste name: ARSENIC

. Waste code: D007
. Waste name: CHROMIUM

. Waste code: D008
. Waste name: LEAD

. Waste code: D010
. Waste name: SELENIUM

. Waste code: F003
. Waste name: THE FOLLOWING SPENT NON-HALOGENATED SOLVENTS: XYLENE, ACETONE, ETHYL ACETATE, ETHYL BENZENE, ETHYL ETHER, METHYL ISOBUTYL KETONE, N-BUTYL ALCOHOL, CYCLOHEXANONE, AND METHANOL; ALL SPENT SOLVENT MIXTURES/BLENDS CONTAINING, BEFORE USE, ONLY THE ABOVE SPENT NON-HALOGENATED SOLVENTS; AND ALL SPENT SOLVENT MIXTURES/BLENDS CONTAINING, BEFORE USE, ONE OR MORE OF THE ABOVE NON-HALOGENATED SOLVENTS, AND, A TOTAL OF TEN PERCENT OR MORE (BY VOLUME) OF ONE OR MORE OF THOSE SOLVENTS LISTED IN F001, F002, F004, AND F005, AND STILL BOTTOMS FROM THE RECOVERY OF THESE SPENT SOLVENTS AND SPENT SOLVENT MIXTURES.

. Waste code: F007
. Waste name: SPENT CYANIDE PLATING BATH SOLUTIONS FROM ELECTROPLATING OPERATIONS

Date form received by agency: 02/06/2006
Site name: CIREXX INTERNATIONAL
Classification: Large Quantity Generator

. Waste code: 132
. Waste name: Aqueous solution w/metals (< restricted levels and see waste code 121 for a list of metals)

. Waste code: 181
. Waste name: Other inorganic solid waste

CIREXX INTERNATIONAL (Continued) **1000225915**

. Waste code: 352
. Waste name: Other organic solids

. Waste code: D001
. Waste name: IGNITABLE HAZARDOUS WASTES ARE THOSE WASTES WHICH HAVE A FLASHPOINT OF LESS THAN 140 DEGREES FAHRENHEIT AS DETERMINED BY A PENSKY-MARTENS CLOSED CUP FLASH POINT TESTER. ANOTHER METHOD OF DETERMINING THE FLASH POINT OF A WASTE IS TO REVIEW THE MATERIAL SAFETY DATA SHEET, WHICH CAN BE OBTAINED FROM THE MANUFACTURER OR DISTRIBUTOR OF THE MATERIAL. LACQUER THINNER IS AN EXAMPLE OF A COMMONLY USED SOLVENT WHICH WOULD BE CONSIDERED AS IGNITABLE HAZARDOUS WASTE.

. Waste code: D002
. Waste name: A WASTE WHICH HAS A PH OF LESS THAN 2 OR GREATER THAN 12.5 IS CONSIDERED TO BE A CORROSIVE HAZARDOUS WASTE. SODIUM HYDROXIDE, A CAUSTIC SOLUTION WITH A HIGH PH, IS OFTEN USED BY INDUSTRIES TO CLEAN OR DEGREASE PARTS. HYDROCHLORIC ACID, A SOLUTION WITH A LOW PH, IS USED BY MANY INDUSTRIES TO CLEAN METAL PARTS PRIOR TO PAINTING. WHEN THESE CAUSTIC OR ACID SOLUTIONS BECOME CONTAMINATED AND MUST BE DISPOSED, THE WASTE WOULD BE A CORROSIVE HAZARDOUS WASTE.

. Waste code: D008
. Waste name: LEAD

. Waste code: F003
. Waste name: THE FOLLOWING SPENT NON-HALOGENATED SOLVENTS: XYLENE, ACETONE, ETHYL ACETATE, ETHYL BENZENE, ETHYL ETHER, METHYL ISOBUTYL KETONE, N-BUTYL ALCOHOL, CYCLOHEXANONE, AND METHANOL; ALL SPENT SOLVENT MIXTURES/BLENDS CONTAINING, BEFORE USE, ONLY THE ABOVE SPENT NON-HALOGENATED SOLVENTS; AND ALL SPENT SOLVENT MIXTURES/BLENDS CONTAINING, BEFORE USE, ONE OR MORE OF THE ABOVE NON-HALOGENATED SOLVENTS, AND, A TOTAL OF TEN PERCENT OR MORE (BY VOLUME) OF ONE OR MORE OF THOSE SOLVENTS LISTED IN F001, F002, F004, AND F005, AND STILL BOTTOMS FROM THE RECOVERY OF THESE SPENT SOLVENTS AND SPENT SOLVENT MIXTURES.

. Waste code: F006
. Waste name: WASTEWATER TREATMENT SLUDGES FROM ELECTROPLATING OPERATIONS EXCEPT FROM THE FOLLOWING PROCESSES: (1) SULFURIC ACID ANODIZING OF ALUMINUM; (2) TIN PLATING ON CARBON STEEL; (3) ZINC PLATING (SEGREGATED BASIS) ON CARBON STEEL; (4) ALUMINUM OR ZINC-ALUMINUM PLATING ON CARBON STEEL; (5) CLEANING/STRIPPING ASSOCIATED WITH TIN, ZINC AND ALUMINUM PLATING ON CARBON STEEL; AND (6) CHEMICAL ETCHING AND MILLING OF ALUMINUM.

Date form received by agency: 09/30/2005
Site name: CIREXX INTERNATIONAL INC
Classification: Large Quantity Generator

. Waste code: D001
. Waste name: IGNITABLE HAZARDOUS WASTES ARE THOSE WASTES WHICH HAVE A FLASHPOINT OF LESS THAN 140 DEGREES FAHRENHEIT AS DETERMINED BY A PENSKY-MARTENS CLOSED CUP FLASH POINT TESTER. ANOTHER METHOD OF DETERMINING THE FLASH POINT OF A WASTE IS TO REVIEW THE MATERIAL SAFETY DATA SHEET, WHICH CAN BE OBTAINED FROM THE MANUFACTURER OR DISTRIBUTOR OF THE MATERIAL. LACQUER THINNER IS AN EXAMPLE OF A COMMONLY USED SOLVENT WHICH WOULD BE CONSIDERED AS IGNITABLE HAZARDOUS WASTE.

CIREXX INTERNATIONAL (Continued) **1000225915**

. Waste code: D002
. Waste name: A WASTE WHICH HAS A PH OF LESS THAN 2 OR GREATER THAN 12.5 IS CONSIDERED TO BE A CORROSIVE HAZARDOUS WASTE. SODIUM HYDROXIDE, A CAUSTIC SOLUTION WITH A HIGH PH, IS OFTEN USED BY INDUSTRIES TO CLEAN OR DEGREASE PARTS. HYDROCHLORIC ACID, A SOLUTION WITH A LOW PH, IS USED BY MANY INDUSTRIES TO CLEAN METAL PARTS PRIOR TO PAINTING. WHEN THESE CAUSTIC OR ACID SOLUTIONS BECOME CONTAMINATED AND MUST BE DISPOSED, THE WASTE WOULD BE A CORROSIVE HAZARDOUS WASTE.

. Waste code: F006
. Waste name: WASTEWATER TREATMENT SLUDGES FROM ELECTROPLATING OPERATIONS EXCEPT FROM THE FOLLOWING PROCESSES: (1) SULFURIC ACID ANODIZING OF ALUMINUM; (2) TIN PLATING ON CARBON STEEL; (3) ZINC PLATING (SEGREGATED BASIS) ON CARBON STEEL; (4) ALUMINUM OR ZINC-ALUMINUM PLATING ON CARBON STEEL; (5) CLEANING/STRIPPING ASSOCIATED WITH TIN, ZINC AND ALUMINUM PLATING ON CARBON STEEL; AND (6) CHEMICAL ETCHING AND MILLING OF ALUMINUM.

Date form received by agency: 02/03/2004
Site name: CIREXX CORP
Classification: Large Quantity Generator

. Waste code: D001
. Waste name: IGNITABLE HAZARDOUS WASTES ARE THOSE WASTES WHICH HAVE A FLASHPOINT OF LESS THAN 140 DEGREES FAHRENHEIT AS DETERMINED BY A PENSKY-MARTENS CLOSED CUP FLASH POINT TESTER. ANOTHER METHOD OF DETERMINING THE FLASH POINT OF A WASTE IS TO REVIEW THE MATERIAL SAFETY DATA SHEET, WHICH CAN BE OBTAINED FROM THE MANUFACTURER OR DISTRIBUTOR OF THE MATERIAL. LACQUER THINNER IS AN EXAMPLE OF A COMMONLY USED SOLVENT WHICH WOULD BE CONSIDERED AS IGNITABLE HAZARDOUS WASTE.

. Waste code: D002
. Waste name: A WASTE WHICH HAS A PH OF LESS THAN 2 OR GREATER THAN 12.5 IS CONSIDERED TO BE A CORROSIVE HAZARDOUS WASTE. SODIUM HYDROXIDE, A CAUSTIC SOLUTION WITH A HIGH PH, IS OFTEN USED BY INDUSTRIES TO CLEAN OR DEGREASE PARTS. HYDROCHLORIC ACID, A SOLUTION WITH A LOW PH, IS USED BY MANY INDUSTRIES TO CLEAN METAL PARTS PRIOR TO PAINTING. WHEN THESE CAUSTIC OR ACID SOLUTIONS BECOME CONTAMINATED AND MUST BE DISPOSED, THE WASTE WOULD BE A CORROSIVE HAZARDOUS WASTE.

. Waste code: D008
. Waste name: LEAD

. Waste code: F003
. Waste name: THE FOLLOWING SPENT NON-HALOGENATED SOLVENTS: XYLENE, ACETONE, ETHYL ACETATE, ETHYL BENZENE, ETHYL ETHER, METHYL ISOBUTYL KETONE, N-BUTYL ALCOHOL, CYCLOHEXANONE, AND METHANOL; ALL SPENT SOLVENT MIXTURES/BLENDS CONTAINING, BEFORE USE, ONLY THE ABOVE SPENT NON-HALOGENATED SOLVENTS; AND ALL SPENT SOLVENT MIXTURES/BLENDS CONTAINING, BEFORE USE, ONE OR MORE OF THE ABOVE NON-HALOGENATED SOLVENTS, AND, A TOTAL OF TEN PERCENT OR MORE (BY VOLUME) OF ONE OR MORE OF THOSE SOLVENTS LISTED IN F001, F002, F004, AND F005, AND STILL BOTTOMS FROM THE RECOVERY OF THESE SPENT SOLVENTS AND SPENT SOLVENT MIXTURES.

. Waste code: F006
. Waste name: WASTEWATER TREATMENT SLUDGES FROM ELECTROPLATING OPERATIONS EXCEPT

CIREXX INTERNATIONAL (Continued) **1000225915**

FROM THE FOLLOWING PROCESSES: (1) SULFURIC ACID ANODIZING OF ALUMINUM; (2) TIN PLATING ON CARBON STEEL; (3) ZINC PLATING (SEGREGATED BASIS) ON CARBON STEEL; (4) ALUMINUM OR ZINC-ALUMINUM PLATING ON CARBON STEEL; (5) CLEANING/STRIPPING ASSOCIATED WITH TIN, ZINC AND ALUMINUM PLATING ON CARBON STEEL; AND (6) CHEMICAL ETCHING AND MILLING OF ALUMINUM.

. Waste code: F007
. Waste name: SPENT CYANIDE PLATING BATH SOLUTIONS FROM ELECTROPLATING OPERATIONS

Date form received by agency: 02/07/2002
Site name: CIREXX CORPORATION
Classification: Large Quantity Generator

. Waste code: 132
. Waste name: Aqueous solution w/metals (< restricted levels and see waste code 121 for a list of metals)

. Waste code: 135
. Waste name: Unspecified aqueous solution

. Waste code: 171
. Waste name: Metal sludge (see 121)

. Waste code: 181
. Waste name: Other inorganic solid waste

. Waste code: 352
. Waste name: Other organic solids

. Waste code: 792
. Waste name: Liquids with pH < 2 with metals

. Waste code: D001
. Waste name: IGNITABLE HAZARDOUS WASTES ARE THOSE WASTES WHICH HAVE A FLASHPOINT OF LESS THAN 140 DEGREES FAHRENHEIT AS DETERMINED BY A PENSKY-MARTENS CLOSED CUP FLASH POINT TESTER. ANOTHER METHOD OF DETERMINING THE FLASH POINT OF A WASTE IS TO REVIEW THE MATERIAL SAFETY DATA SHEET, WHICH CAN BE OBTAINED FROM THE MANUFACTURER OR DISTRIBUTOR OF THE MATERIAL. LACQUER THINNER IS AN EXAMPLE OF A COMMONLY USED SOLVENT WHICH WOULD BE CONSIDERED AS IGNITABLE HAZARDOUS WASTE.

. Waste code: D002
. Waste name: A WASTE WHICH HAS A PH OF LESS THAN 2 OR GREATER THAN 12.5 IS CONSIDERED TO BE A CORROSIVE HAZARDOUS WASTE. SODIUM HYDROXIDE, A CAUSTIC SOLUTION WITH A HIGH PH, IS OFTEN USED BY INDUSTRIES TO CLEAN OR DEGREASE PARTS. HYDROCHLORIC ACID, A SOLUTION WITH A LOW PH, IS USED BY MANY INDUSTRIES TO CLEAN METAL PARTS PRIOR TO PAINTING. WHEN THESE CAUSTIC OR ACID SOLUTIONS BECOME CONTAMINATED AND MUST BE DISPOSED, THE WASTE WOULD BE A CORROSIVE HAZARDOUS WASTE.

. Waste code: D008
. Waste name: LEAD

. Waste code: F003
. Waste name: THE FOLLOWING SPENT NON-HALOGENATED SOLVENTS: XYLENE, ACETONE, ETHYL ACETATE, ETHYL BENZENE, ETHYL ETHER, METHYL ISOBUTYL KETONE, N-BUTYL

CIREXX INTERNATIONAL (Continued) **1000225915**

ALCOHOL, CYCLOHEXANONE, AND METHANOL; ALL SPENT SOLVENT MIXTURES/BLENDS CONTAINING, BEFORE USE, ONLY THE ABOVE SPENT NON-HALOGENATED SOLVENTS; AND ALL SPENT SOLVENT MIXTURES/BLENDS CONTAINING, BEFORE USE, ONE OR MORE OF THE ABOVE NON-HALOGENATED SOLVENTS, AND, A TOTAL OF TEN PERCENT OR MORE (BY VOLUME) OF ONE OR MORE OF THOSE SOLVENTS LISTED IN F001, F002, F004, AND F005, AND STILL BOTTOMS FROM THE RECOVERY OF THESE SPENT SOLVENTS AND SPENT SOLVENT MIXTURES.

. Waste code: F006
. Waste name: WASTEWATER TREATMENT SLUDGES FROM ELECTROPLATING OPERATIONS EXCEPT FROM THE FOLLOWING PROCESSES: (1) SULFURIC ACID ANODIZING OF ALUMINUM; (2) TIN PLATING ON CARBON STEEL; (3) ZINC PLATING (SEGREGATED BASIS) ON CARBON STEEL; (4) ALUMINUM OR ZINC-ALUMINUM PLATING ON CARBON STEEL; (5) CLEANING/STRIPPING ASSOCIATED WITH TIN, ZINC AND ALUMINUM PLATING ON CARBON STEEL; AND (6) CHEMICAL ETCHING AND MILLING OF ALUMINUM.

Date form received by agency: 10/12/2000
Site name: CIREXX CORPORATION
Classification: Large Quantity Generator

Date form received by agency: 03/04/1999
Site name: CIREXX CORPORATION
Classification: Large Quantity Generator

Date form received by agency: 09/01/1996
Site name: CIREXX CORPORATION
Classification: Large Quantity Generator

Date form received by agency: 01/16/1996
Site name: CIREXX CORPORATION
Classification: Large Quantity Generator

Date form received by agency: 03/08/1994
Site name: CIREXX CORPORATION
Classification: Large Quantity Generator

Date form received by agency: 01/28/1992
Site name: CIREXX CORPORATION
Classification: Large Quantity Generator

Date form received by agency: 03/27/1990
Site name: CIREXX CORPORATION
Classification: Large Quantity Generator

Date form received by agency: 03/16/1988
Site name: CIREXX CORPORATION
Classification: Large Quantity Generator

Biennial Reports:

Last Biennial Reporting Year: 2017

Annual Waste Handled:
Waste code: D001
Waste name: IGNITABLE HAZARDOUS WASTES ARE THOSE WASTES WHICH HAVE A FLASHPOINT OF LESS THAN 140 DEGREES FAHRENHEIT AS DETERMINED BY A PENSKY-MARTENS

CIREXX INTERNATIONAL (Continued) **1000225915**

CLOSED CUP FLASH POINT TESTER. ANOTHER METHOD OF DETERMINING THE FLASH POINT OF A WASTE IS TO REVIEW THE MATERIAL SAFETY DATA SHEET, WHICH CAN BE OBTAINED FROM THE MANUFACTURER OR DISTRIBUTOR OF THE MATERIAL. LACQUER THINNER IS AN EXAMPLE OF A COMMONLY USED SOLVENT WHICH WOULD BE CONSIDERED AS IGNITABLE HAZARDOUS WASTE.

Amount (Lbs): 278

Waste code: D002
Waste name: A WASTE WHICH HAS A PH OF LESS THAN 2 OR GREATER THAN 12.5 IS CONSIDERED TO BE A CORROSIVE HAZARDOUS WASTE. SODIUM HYDROXIDE, A CAUSTIC SOLUTION WITH A HIGH PH, IS OFTEN USED BY INDUSTRIES TO CLEAN OR DEGREASE PARTS. HYDROCHLORIC ACID, A SOLUTION WITH A LOW PH, IS USED BY MANY INDUSTRIES TO CLEAN METAL PARTS PRIOR TO PAINTING. WHEN THESE CAUSTIC OR ACID SOLUTIONS BECOME CONTAMINATED AND MUST BE DISPOSED, THE WASTE WOULD BE A CORROSIVE HAZARDOUS WASTE.
Amount (Lbs): 6290

Waste code: D003
Waste name: A MATERIAL IS CONSIDERED TO BE A REACTIVE HAZARDOUS WASTE IF IT IS NORMALLY UNSTABLE, REACTS VIOLENTLY WITH WATER, GENERATES TOXIC GASES WHEN EXPOSED TO WATER OR CORROSIVE MATERIALS, OR IF IT IS CAPABLE OF DETONATION OR EXPLOSION WHEN EXPOSED TO HEAT OR A FLAME. ONE EXAMPLE OF SUCH WASTE WOULD BY WASTE GUNPOWDER.
Amount (Lbs): 824.4

Waste code: D004
Waste name: ARSENIC
Amount (Lbs): 5390

Waste code: D008
Waste name: LEAD
Amount (Lbs): 9548.3

Waste code: F003
Waste name: THE FOLLOWING SPENT NON-HALOGENATED SOLVENTS: XYLENE, ACETONE, ETHYL ACETATE, ETHYL BENZENE, ETHYL ETHER, METHYL ISOBUTYL KETONE, N-BUTYL ALCOHOL, CYCLOHEXANONE, AND METHANOL; ALL SPENT SOLVENT MIXTURES/BLENDS CONTAINING, BEFORE USE, ONLY THE ABOVE SPENT NON-HALOGENATED SOLVENTS; AND ALL SPENT SOLVENT MIXTURES/BLENDS CONTAINING, BEFORE USE, ONE OR MORE OF THE ABOVE NON-HALOGENATED SOLVENTS, AND, A TOTAL OF TEN PERCENT OR MORE (BY VOLUME) OF ONE OR MORE OF THOSE SOLVENTS LISTED IN F001, F002, F004, AND F005, AND STILL BOTTOMS FROM THE RECOVERY OF THESE SPENT SOLVENTS AND SPENT SOLVENT MIXTURES.
Amount (Lbs): 278

Waste code: F006
Waste name: WASTEWATER TREATMENT SLUDGES FROM ELECTROPLATING OPERATIONS EXCEPT FROM THE FOLLOWING PROCESSES: (1) SULFURIC ACID ANODIZING OF ALUMINUM; (2) TIN PLATING ON CARBON STEEL; (3) ZINC PLATING (SEGREGATED BASIS) ON CARBON STEEL; (4) ALUMINUM OR ZINC-ALUMINUM PLATING ON CARBON STEEL; (5) CLEANING/STRIPPING ASSOCIATED WITH TIN, ZINC AND ALUMINUM PLATING ON CARBON STEEL; AND (6) CHEMICAL ETCHING AND MILLING OF ALUMINUM.
Amount (Lbs): 56000

Waste code: F007

CIREXX INTERNATIONAL (Continued) **1000225915**

Waste name: SPENT CYANIDE PLATING BATH SOLUTIONS FROM ELECTROPLATING OPERATIONS
Amount (Lbs): 824.4

Facility Has Received Notices of Violations:

Regulation violated: Not reported
Area of violation: Generators - General
Date violation determined: 11/17/2010
Date achieved compliance: 11/19/2010
Violation lead agency: State
Enforcement action: WRITTEN INFORMAL
Enforcement action date: 11/17/2010
Enf. disposition status: Not reported
Enf. disp. status date: Not reported
Enforcement lead agency: State
Proposed penalty amount: Not reported
Final penalty amount: Not reported
Paid penalty amount: Not reported

Regulation violated: Not reported
Area of violation: Generators - General
Date violation determined: 10/22/2009
Date achieved compliance: 10/22/2009
Violation lead agency: State
Enforcement action: WRITTEN INFORMAL
Enforcement action date: 10/22/2009
Enf. disposition status: Not reported
Enf. disp. status date: Not reported
Enforcement lead agency: State
Proposed penalty amount: Not reported
Final penalty amount: Not reported
Paid penalty amount: Not reported

Regulation violated: Not reported
Area of violation: Generators - General
Date violation determined: 03/28/2007
Date achieved compliance: 03/29/2007
Violation lead agency: State
Enforcement action: WRITTEN INFORMAL
Enforcement action date: 03/28/2007
Enf. disposition status: Not reported
Enf. disp. status date: Not reported
Enforcement lead agency: State
Proposed penalty amount: Not reported
Final penalty amount: Not reported
Paid penalty amount: Not reported

Regulation violated: Not reported
Area of violation: Generators - General
Date violation determined: 05/09/2006
Date achieved compliance: 06/08/2006
Violation lead agency: State
Enforcement action: WRITTEN INFORMAL
Enforcement action date: 05/09/2006
Enf. disposition status: Not reported
Enf. disp. status date: Not reported
Enforcement lead agency: State

CIREXX INTERNATIONAL (Continued) **1000225915**

Proposed penalty amount: Not reported
Final penalty amount: Not reported
Paid penalty amount: Not reported

Evaluation Action Summary:

Evaluation date: 07/06/2012
Evaluation: COMPLIANCE EVALUATION INSPECTION ON-SITE
Area of violation: Not reported
Date achieved compliance: Not reported
Evaluation lead agency: State

Evaluation date: 11/17/2010
Evaluation: COMPLIANCE EVALUATION INSPECTION ON-SITE
Area of violation: Generators - General
Date achieved compliance: 11/19/2010
Evaluation lead agency: State

Evaluation date: 10/22/2009
Evaluation: COMPLIANCE EVALUATION INSPECTION ON-SITE
Area of violation: Generators - General
Date achieved compliance: 10/22/2009
Evaluation lead agency: State

Evaluation date: 03/28/2007
Evaluation: COMPLIANCE EVALUATION INSPECTION ON-SITE
Area of violation: Generators - General
Date achieved compliance: 03/29/2007
Evaluation lead agency: State

Evaluation date: 05/09/2006
Evaluation: COMPLIANCE EVALUATION INSPECTION ON-SITE
Area of violation: Generators - General
Date achieved compliance: 06/08/2006
Evaluation lead agency: Local

ENVIROSTOR:

Facility ID: 71002995
Status: Inactive - Needs Evaluation
Status Date: Not reported
Site Code: Not reported
Site Type: Tiered Permit
Site Type Detailed: Tiered Permit
Acres: Not reported
NPL: NO
Regulatory Agencies: NONE SPECIFIED
Lead Agency: NONE SPECIFIED
Program Manager: Not reported
Supervisor: Not reported
Division Branch: Cleanup Berkeley
Assembly: 25
Senate: 10
Special Program: Not reported
Restricted Use: NO
Site Mgmt Req: NONE SPECIFIED
Funding: Not reported
Latitude: 37.38256
Longitude: -121.9484

CIREXX INTERNATIONAL (Continued) **1000225915**

APN: NONE SPECIFIED
Past Use: NONE SPECIFIED
Potential COC: NONE SPECIFIED
Confirmed COC: NONE SPECIFIED
Potential Description: NONE SPECIFIED
Alias Name: CAD982322802
Alias Type: EPA Identification Number
Alias Name: 110000844766
Alias Type: EPA (FRS #)
Alias Name: 71002995
Alias Type: Envirostor ID Number

Completed Info:
Completed Area Name: Not reported
Completed Sub Area Name: Not reported
Completed Document Type: Not reported
Completed Date: Not reported
Comments: Not reported

Future Area Name: Not reported
Future Sub Area Name: Not reported
Future Document Type: Not reported
Future Due Date: Not reported
Schedule Area Name: Not reported
Schedule Sub Area Name: Not reported
Schedule Document Type: Not reported
Schedule Due Date: Not reported
Schedule Revised Date: Not reported

CUPA SANTA CLARA:
Region: SANTA CLARA
PE#: 2208
Program Description: GENERATES 50 TO <250 TONS/YR
Latitude: 37.382099
Longitude: -121.948484
Record ID: PR0312751
Facility ID: FA0212324

EMI:
Year: 1987
County Code: 43
Air Basin: SF
Facility ID: 3178
Air District Name: BA
SIC Code: 3679
Air District Name: BAY AREA AQMD
Community Health Air Pollution Info System: Not reported
Consolidated Emission Reporting Rule: Not reported
Total Organic Hydrocarbon Gases Tons/Yr: 1
Reactive Organic Gases Tons/Yr: 1
Carbon Monoxide Emissions Tons/Yr: 0
NOX - Oxides of Nitrogen Tons/Yr: 0
SOX - Oxides of Sulphur Tons/Yr: 0
Particulate Matter Tons/Yr: 1
Part. Matter 10 Micrometers and Smllr Tons/Yr: 0

Year: 1990

CIREXX INTERNATIONAL (Continued) **1000225915**

County Code:	43
Air Basin:	SF
Facility ID:	3178
Air District Name:	BA
SIC Code:	3671
Air District Name:	BAY AREA AQMD
Community Health Air Pollution Info System:	Not reported
Consolidated Emission Reporting Rule:	Not reported
Total Organic Hydrocarbon Gases Tons/Yr:	1
Reactive Organic Gases Tons/Yr:	1
Carbon Monoxide Emissions Tons/Yr:	0
NOX - Oxides of Nitrogen Tons/Yr:	0
SOX - Oxides of Sulphur Tons/Yr:	0
Particulate Matter Tons/Yr:	0
Part. Matter 10 Micrometers and Smllr Tons/Yr:	0

Year:	1993
County Code:	43
Air Basin:	SF
Facility ID:	3178
Air District Name:	BA
SIC Code:	3679
Air District Name:	BAY AREA AQMD
Community Health Air Pollution Info System:	Not reported
Consolidated Emission Reporting Rule:	Not reported
Total Organic Hydrocarbon Gases Tons/Yr:	0
Reactive Organic Gases Tons/Yr:	0
Carbon Monoxide Emissions Tons/Yr:	0
NOX - Oxides of Nitrogen Tons/Yr:	0
SOX - Oxides of Sulphur Tons/Yr:	0
Particulate Matter Tons/Yr:	0
Part. Matter 10 Micrometers and Smllr Tons/Yr:	0

Year:	1995
County Code:	43
Air Basin:	SF
Facility ID:	3178
Air District Name:	BA
SIC Code:	3679
Air District Name:	BAY AREA AQMD
Community Health Air Pollution Info System:	Not reported
Consolidated Emission Reporting Rule:	Not reported
Total Organic Hydrocarbon Gases Tons/Yr:	2
Reactive Organic Gases Tons/Yr:	1
Carbon Monoxide Emissions Tons/Yr:	0
NOX - Oxides of Nitrogen Tons/Yr:	0
SOX - Oxides of Sulphur Tons/Yr:	0
Particulate Matter Tons/Yr:	0
Part. Matter 10 Micrometers and Smllr Tons/Yr:	0

Year:	1996
County Code:	43
Air Basin:	SF
Facility ID:	3178
Air District Name:	BA
SIC Code:	3679
Air District Name:	BAY AREA AQMD

CIREXX INTERNATIONAL (Continued) **1000225915**

Community Health Air Pollution Info System:	Not reported
Consolidated Emission Reporting Rule:	Not reported
Total Organic Hydrocarbon Gases Tons/Yr:	2
Reactive Organic Gases Tons/Yr:	1
Carbon Monoxide Emissions Tons/Yr:	0
NOX - Oxides of Nitrogen Tons/Yr:	0
SOX - Oxides of Sulphur Tons/Yr:	0
Particulate Matter Tons/Yr:	0
Part. Matter 10 Micrometers and Smllr Tons/Yr:	0

Year:	1997
County Code:	43
Air Basin:	SF
Facility ID:	3178
Air District Name:	BA
SIC Code:	3679
Air District Name:	BAY AREA AQMD
Community Health Air Pollution Info System:	Not reported
Consolidated Emission Reporting Rule:	Not reported
Total Organic Hydrocarbon Gases Tons/Yr:	3
Reactive Organic Gases Tons/Yr:	3
Carbon Monoxide Emissions Tons/Yr:	0
NOX - Oxides of Nitrogen Tons/Yr:	0
SOX - Oxides of Sulphur Tons/Yr:	0
Particulate Matter Tons/Yr:	0
Part. Matter 10 Micrometers and Smllr Tons/Yr:	0

Year:	1998
County Code:	43
Air Basin:	SF
Facility ID:	3178
Air District Name:	BA
SIC Code:	3672
Air District Name:	BAY AREA AQMD
Community Health Air Pollution Info System:	Not reported
Consolidated Emission Reporting Rule:	Not reported
Total Organic Hydrocarbon Gases Tons/Yr:	3
Reactive Organic Gases Tons/Yr:	2
Carbon Monoxide Emissions Tons/Yr:	0
NOX - Oxides of Nitrogen Tons/Yr:	0
SOX - Oxides of Sulphur Tons/Yr:	0
Particulate Matter Tons/Yr:	0
Part. Matter 10 Micrometers and Smllr Tons/Yr:	0

Year:	1999
County Code:	43
Air Basin:	SF
Facility ID:	3178
Air District Name:	BA
SIC Code:	3679
Air District Name:	BAY AREA AQMD
Community Health Air Pollution Info System:	Not reported
Consolidated Emission Reporting Rule:	Not reported
Total Organic Hydrocarbon Gases Tons/Yr:	3
Reactive Organic Gases Tons/Yr:	2
Carbon Monoxide Emissions Tons/Yr:	0
NOX - Oxides of Nitrogen Tons/Yr:	0

CIREXX INTERNATIONAL (Continued) **1000225915**

SOX - Oxides of Sulphur Tons/Yr:	0
Particulate Matter Tons/Yr:	0
Part. Matter 10 Micrometers and Smllr Tons/Yr:	0

Year:	2000
County Code:	43
Air Basin:	SF
Facility ID:	3178
Air District Name:	BA
SIC Code:	3679
Air District Name:	BAY AREA AQMD
Community Health Air Pollution Info System:	Not reported
Consolidated Emission Reporting Rule:	Not reported
Total Organic Hydrocarbon Gases Tons/Yr:	3
Reactive Organic Gases Tons/Yr:	2
Carbon Monoxide Emissions Tons/Yr:	0
NOX - Oxides of Nitrogen Tons/Yr:	0
SOX - Oxides of Sulphur Tons/Yr:	0
Particulate Matter Tons/Yr:	0
Part. Matter 10 Micrometers and Smllr Tons/Yr:	0

Year:	2001
County Code:	43
Air Basin:	SF
Facility ID:	3178
Air District Name:	BA
SIC Code:	3679
Air District Name:	BAY AREA AQMD
Community Health Air Pollution Info System:	Not reported
Consolidated Emission Reporting Rule:	Not reported
Total Organic Hydrocarbon Gases Tons/Yr:	3
Reactive Organic Gases Tons/Yr:	2
Carbon Monoxide Emissions Tons/Yr:	0
NOX - Oxides of Nitrogen Tons/Yr:	0
SOX - Oxides of Sulphur Tons/Yr:	0
Particulate Matter Tons/Yr:	0
Part. Matter 10 Micrometers and Smllr Tons/Yr:	0

Year:	2002
County Code:	43
Air Basin:	SF
Facility ID:	3178
Air District Name:	BA
SIC Code:	3679
Air District Name:	BAY AREA AQMD
Community Health Air Pollution Info System:	Not reported
Consolidated Emission Reporting Rule:	Not reported
Total Organic Hydrocarbon Gases Tons/Yr:	3
Reactive Organic Gases Tons/Yr:	2
Carbon Monoxide Emissions Tons/Yr:	0
NOX - Oxides of Nitrogen Tons/Yr:	0
SOX - Oxides of Sulphur Tons/Yr:	0
Particulate Matter Tons/Yr:	0
Part. Matter 10 Micrometers and Smllr Tons/Yr:	0

Year:	2003
County Code:	43

CIREXX INTERNATIONAL (Continued) **1000225915**

Air Basin:	SF
Facility ID:	3178
Air District Name:	BA
SIC Code:	3679
Air District Name:	BAY AREA AQMD
Community Health Air Pollution Info System:	Not reported
Consolidated Emission Reporting Rule:	Not reported
Total Organic Hydrocarbon Gases Tons/Yr:	1
Reactive Organic Gases Tons/Yr:	1
Carbon Monoxide Emissions Tons/Yr:	0
NOX - Oxides of Nitrogen Tons/Yr:	0
SOX - Oxides of Sulphur Tons/Yr:	0
Particulate Matter Tons/Yr:	0
Part. Matter 10 Micrometers and Smllr Tons/Yr:	0

Year:	2004
County Code:	43
Air Basin:	SF
Facility ID:	3178
Air District Name:	BA
SIC Code:	3679
Air District Name:	BAY AREA AQMD
Community Health Air Pollution Info System:	Not reported
Consolidated Emission Reporting Rule:	Not reported
Total Organic Hydrocarbon Gases Tons/Yr:	1.546
Reactive Organic Gases Tons/Yr:	0.793836
Carbon Monoxide Emissions Tons/Yr:	0
NOX - Oxides of Nitrogen Tons/Yr:	0
SOX - Oxides of Sulphur Tons/Yr:	0
Particulate Matter Tons/Yr:	0
Part. Matter 10 Micrometers and Smllr Tons/Yr:	0

Year:	2005
County Code:	43
Air Basin:	SF
Facility ID:	3178
Air District Name:	BA
SIC Code:	3679
Air District Name:	BAY AREA AQMD
Community Health Air Pollution Info System:	Not reported
Consolidated Emission Reporting Rule:	Not reported
Total Organic Hydrocarbon Gases Tons/Yr:	1.326
Reactive Organic Gases Tons/Yr:	.793836
Carbon Monoxide Emissions Tons/Yr:	0
NOX - Oxides of Nitrogen Tons/Yr:	0
SOX - Oxides of Sulphur Tons/Yr:	0
Particulate Matter Tons/Yr:	0
Part. Matter 10 Micrometers and Smllr Tons/Yr:	0

Year:	2006
County Code:	43
Air Basin:	SF
Facility ID:	3178
Air District Name:	BA
SIC Code:	3679
Air District Name:	BAY AREA AQMD
Community Health Air Pollution Info System:	Not reported

CIREXX INTERNATIONAL (Continued) **1000225915**

Consolidated Emission Reporting Rule:	Not reported
Total Organic Hydrocarbon Gases Tons/Yr:	1.696
Reactive Organic Gases Tons/Yr:	1.021472
Carbon Monoxide Emissions Tons/Yr:	0
NOX - Oxides of Nitrogen Tons/Yr:	0
SOX - Oxides of Sulphur Tons/Yr:	0
Particulate Matter Tons/Yr:	0
Part. Matter 10 Micrometers and Smllr Tons/Yr:	0

Year:	2007
County Code:	43
Air Basin:	SF
Facility ID:	3178
Air District Name:	BA
SIC Code:	3679
Air District Name:	BAY AREA AQMD
Community Health Air Pollution Info System:	Not reported
Consolidated Emission Reporting Rule:	Not reported
Total Organic Hydrocarbon Gases Tons/Yr:	2.229
Reactive Organic Gases Tons/Yr:	1.3794825
Carbon Monoxide Emissions Tons/Yr:	.007
NOX - Oxides of Nitrogen Tons/Yr:	.006
SOX - Oxides of Sulphur Tons/Yr:	0
Particulate Matter Tons/Yr:	0
Part. Matter 10 Micrometers and Smllr Tons/Yr:	0

Year:	2008
County Code:	43
Air Basin:	SF
Facility ID:	3178
Air District Name:	BA
SIC Code:	3679
Air District Name:	BAY AREA AQMD
Community Health Air Pollution Info System:	Not reported
Consolidated Emission Reporting Rule:	Not reported
Total Organic Hydrocarbon Gases Tons/Yr:	2.563
Reactive Organic Gases Tons/Yr:	1.3463087
Carbon Monoxide Emissions Tons/Yr:	.007
NOX - Oxides of Nitrogen Tons/Yr:	.005
SOX - Oxides of Sulphur Tons/Yr:	0
Particulate Matter Tons/Yr:	0
Part. Matter 10 Micrometers and Smllr Tons/Yr:	0

Year:	2009
County Code:	43
Air Basin:	SF
Facility ID:	3178
Air District Name:	BA
SIC Code:	3679
Air District Name:	BAY AREA AQMD
Community Health Air Pollution Info System:	Not reported
Consolidated Emission Reporting Rule:	Not reported
Total Organic Hydrocarbon Gases Tons/Yr:	2.6280000000000001
Reactive Organic Gases Tons/Yr:	1.192672
Carbon Monoxide Emissions Tons/Yr:	4.0000000000000001E-3
NOX - Oxides of Nitrogen Tons/Yr:	3.0000000000000001E-3
SOX - Oxides of Sulphur Tons/Yr:	0

CIREXX INTERNATIONAL (Continued) **1000225915**

Particulate Matter Tons/Yr:	0
Part. Matter 10 Micrometers and Smllr Tons/Yr:	0

Year:	2010
County Code:	43
Air Basin:	SF
Facility ID:	3178
Air District Name:	BA
SIC Code:	3679
Air District Name:	BAY AREA AQMD
Community Health Air Pollution Info System:	Not reported
Consolidated Emission Reporting Rule:	Not reported
Total Organic Hydrocarbon Gases Tons/Yr:	2.96
Reactive Organic Gases Tons/Yr:	1.6482085
Carbon Monoxide Emissions Tons/Yr:	0.01
NOX - Oxides of Nitrogen Tons/Yr:	8.0000000000000002E-3
SOX - Oxides of Sulphur Tons/Yr:	0
Particulate Matter Tons/Yr:	0
Part. Matter 10 Micrometers and Smllr Tons/Yr:	0

Year:	2011
County Code:	43
Air Basin:	SF
Facility ID:	3178
Air District Name:	BA
SIC Code:	3679
Air District Name:	BAY AREA AQMD
Community Health Air Pollution Info System:	Not reported
Consolidated Emission Reporting Rule:	Not reported
Total Organic Hydrocarbon Gases Tons/Yr:	3.25
Reactive Organic Gases Tons/Yr:	1.3923427
Carbon Monoxide Emissions Tons/Yr:	0.007
NOX - Oxides of Nitrogen Tons/Yr:	0.005
SOX - Oxides of Sulphur Tons/Yr:	0
Particulate Matter Tons/Yr:	0
Part. Matter 10 Micrometers and Smllr Tons/Yr:	0

Year:	2012
County Code:	43
Air Basin:	SF
Facility ID:	3178
Air District Name:	BA
SIC Code:	3679
Air District Name:	BAY AREA AQMD
Community Health Air Pollution Info System:	Not reported
Consolidated Emission Reporting Rule:	Not reported
Total Organic Hydrocarbon Gases Tons/Yr:	3.25
Reactive Organic Gases Tons/Yr:	1.3895567
Carbon Monoxide Emissions Tons/Yr:	0.007
NOX - Oxides of Nitrogen Tons/Yr:	0.005
SOX - Oxides of Sulphur Tons/Yr:	0
Particulate Matter Tons/Yr:	0
Part. Matter 10 Micrometers and Smllr Tons/Yr:	0

Year:	2013
County Code:	43
Air Basin:	SF

CIREXX INTERNATIONAL (Continued) **1000225915**

Facility ID:	3178
Air District Name:	BA
SIC Code:	3679
Air District Name:	BAY AREA AQMD
Community Health Air Pollution Info System:	Not reported
Consolidated Emission Reporting Rule:	Not reported
Total Organic Hydrocarbon Gases Tons/Yr:	3.242
Reactive Organic Gases Tons/Yr:	1.5191567
Carbon Monoxide Emissions Tons/Yr:	0.011
NOX - Oxides of Nitrogen Tons/Yr:	0.009
SOX - Oxides of Sulphur Tons/Yr:	0
Particulate Matter Tons/Yr:	0.001
Part. Matter 10 Micrometers and Smllr Tons/Yr:	0.001

Year:	2014
County Code:	43
Air Basin:	SF
Facility ID:	3178
Air District Name:	BA
SIC Code:	3679
Air District Name:	BAY AREA AQMD
Community Health Air Pollution Info System:	Not reported
Consolidated Emission Reporting Rule:	Not reported
Total Organic Hydrocarbon Gases Tons/Yr:	2.745795093
Reactive Organic Gases Tons/Yr:	0
Carbon Monoxide Emissions Tons/Yr:	0.004650673
NOX - Oxides of Nitrogen Tons/Yr:	0.00377775
SOX - Oxides of Sulphur Tons/Yr:	3.045e-006
Particulate Matter Tons/Yr:	0.000178332
Part. Matter 10 Micrometers and Smllr Tons/Yr:	0.000140995

Year:	2015
County Code:	43
Air Basin:	SF
Facility ID:	3178
Air District Name:	BA
SIC Code:	3679
Air District Name:	BAY AREA AQMD
Community Health Air Pollution Info System:	Not reported
Consolidated Emission Reporting Rule:	Not reported
Total Organic Hydrocarbon Gases Tons/Yr:	2.745795577
Reactive Organic Gases Tons/Yr:	2.483163108
Carbon Monoxide Emissions Tons/Yr:	0.004650673
NOX - Oxides of Nitrogen Tons/Yr:	0.00377775
SOX - Oxides of Sulphur Tons/Yr:	3.045e-006
Particulate Matter Tons/Yr:	0.000178332
Part. Matter 10 Micrometers and Smllr Tons/Yr:	0.000140995

Year:	2016
County Code:	43
Air Basin:	SF
Facility ID:	3178
Air District Name:	BA
SIC Code:	3679
Air District Name:	BAY AREA AQMD
Community Health Air Pollution Info System:	Not reported
Consolidated Emission Reporting Rule:	Not reported

CIREXX INTERNATIONAL (Continued) **1000225915**

Total Organic Hydrocarbon Gases Tons/Yr:	2.370682084
Reactive Organic Gases Tons/Yr:	1.2956538975
Carbon Monoxide Emissions Tons/Yr:	0.005315055
NOX - Oxides of Nitrogen Tons/Yr:	0.00431743
SOX - Oxides of Sulphur Tons/Yr:	3.48e-006
Particulate Matter Tons/Yr:	0.000190613
Part. Matter 10 Micrometers and Smllr Tons/Yr:	0.000152784

NPDES:

Facility Status:	Not reported
NPDES Number:	Not reported
Region:	Not reported
Agency Number:	Not reported
Regulatory Measure ID:	Not reported
Place ID:	Not reported
Order Number:	Not reported
WDID:	2 43I006529
Regulatory Measure Type:	Industrial
Program Type:	Not reported
Adoption Date Of Regulatory Measure:	Not reported
Effective Date Of Regulatory Measure:	Not reported
Termination Date Of Regulatory Measure:	Not reported
Expiration Date Of Regulatory Measure:	Not reported
Discharge Address:	Not reported
Discharge Name:	Not reported
Discharge City:	Not reported
Discharge State:	Not reported
Discharge Zip:	Not reported
Status:	Active
Status Date:	04/27/1992
Operator Name:	Philipp Menges
Operator Address:	791 Nuttman Ave
Operator City:	Santa Clara
Operator State:	California
Operator Zip:	95054

NPDES as of 03/2018:

NPDES Number:	CAS000001
Status:	Active
Agency Number:	0
Region:	2
Regulatory Measure ID:	183833
Order Number:	97-03-DWQ
Regulatory Measure Type:	Enrollee
Place ID:	Not reported
WDID:	2 43I006529
Program Type:	Industrial
Adoption Date Of Regulatory Measure:	Not reported
Effective Date Of Regulatory Measure:	04/27/1992
Expiration Date Of Regulatory Measure:	Not reported
Termination Date Of Regulatory Measure:	Not reported
Discharge Name:	Philipp Menges
Discharge Address:	791 Nuttman Ave
Discharge City:	Santa Clara
Discharge State:	California
Discharge Zip:	95054
Received Date:	Not reported

CIREXX INTERNATIONAL (Continued) **1000225915**

Processed Date:	Not reported
Status:	Not reported
Status Date:	Not reported
Place Size:	Not reported
Place Size Unit:	Not reported
Contact:	Not reported
Contact Title:	Not reported
Contact Phone:	Not reported
Contact Phone Ext:	Not reported
Contact Email:	Not reported
Operator Name:	Not reported
Operator Address:	Not reported
Operator City:	Not reported
Operator State:	Not reported
Operator Zip:	Not reported
Operator Contact:	Not reported
Operator Contact Title:	Not reported
Operator Contact Phone:	Not reported
Operator Contact Phone Ext:	Not reported
Operator Contact Email:	Not reported
Operator Type:	Not reported
Developer:	Not reported
Developer Address:	Not reported
Developer City:	Not reported
Developer State:	Not reported
Developer Zip:	Not reported
Developer Contact:	Not reported
Developer Contact Title:	Not reported
Constype Linear Utility Ind:	Not reported
Emergency Phone:	Not reported
Emergency Phone Ext:	Not reported
Constype Above Ground Ind:	Not reported
Constype Below Ground Ind:	Not reported
Constype Cable Line Ind:	Not reported
Constype Comm Line Ind:	Not reported
Constype Commertial Ind:	Not reported
Constype Electrical Line Ind:	Not reported
Constype Gas Line Ind:	Not reported
Constype Industrial Ind:	Not reported
Constype Other Description:	Not reported
Constype Other Ind:	Not reported
Constype Recons Ind:	Not reported
Constype Residential Ind:	Not reported
Constype Transport Ind:	Not reported
Constype Utility Description:	Not reported
Constype Utility Ind:	Not reported
Constype Water Sewer Ind:	Not reported
Dir Discharge Uswater Ind:	Not reported
Receiving Water Name:	Not reported
Certifier:	Not reported
Certifier Title:	Not reported
Certification Date:	Not reported
Primary Sic:	Not reported
Secondary Sic:	Not reported
Tertiary Sic:	Not reported
NPDES Number:	Not reported

CIREXX INTERNATIONAL (Continued) **1000225915**

Status:	Not reported
Agency Number:	Not reported
Region:	2
Regulatory Measure ID:	183833
Order Number:	Not reported
Regulatory Measure Type:	Industrial
Place ID:	Not reported
WDID:	2 43I006529
Program Type:	Not reported
Adoption Date Of Regulatory Measure:	Not reported
Effective Date Of Regulatory Measure:	Not reported
Expiration Date Of Regulatory Measure:	Not reported
Termination Date Of Regulatory Measure:	Not reported
Discharge Name:	Not reported
Discharge Address:	Not reported
Discharge City:	Not reported
Discharge State:	Not reported
Discharge Zip:	Not reported
Received Date:	05/09/2008
Processed Date:	04/27/1992
Status:	Active
Status Date:	04/27/1992
Place Size:	1.6
Place Size Unit:	Acres
Contact:	Don Angulo
Contact Title:	EHS Manager
Contact Phone:	408-988-3980
Contact Phone Ext:	125
Contact Email:	dangulo@cirexx.com
Operator Name:	Philipp Menges
Operator Address:	791 Nuttman Ave
Operator City:	Santa Clara
Operator State:	California
Operator Zip:	95054
Operator Contact:	Don Angulo
Operator Contact Title:	EHS Manager
Operator Contact Phone:	408-988-3980
Operator Contact Phone Ext:	125
Operator Contact Email:	dangulo@cirexx.com
Operator Type:	Private Business
Developer:	Not reported
Developer Address:	Not reported
Developer City:	Not reported
Developer State:	California
Developer Zip:	Not reported
Developer Contact:	Not reported
Developer Contact Title:	Not reported
Constype Linear Utility Ind:	Not reported
Emergency Phone:	408-988-3980
Emergency Phone Ext:	Not reported
Constype Above Ground Ind:	Not reported
Constype Below Ground Ind:	Not reported
Constype Cable Line Ind:	Not reported
Constype Comm Line Ind:	Not reported
Constype Commertial Ind:	Not reported
Constype Electrical Line Ind:	Not reported
Constype Gas Line Ind:	Not reported

CIREXX INTERNATIONAL (Continued) **1000225915**

Constype Industrial Ind:	Not reported
Constype Other Description:	Not reported
Constype Other Ind:	Not reported
Constype Recons Ind:	Not reported
Constype Residential Ind:	Not reported
Constype Transport Ind:	Not reported
Constype Utility Description:	Not reported
Constype Utility Ind:	Not reported
Constype Water Sewer Ind:	Not reported
Dir Discharge Uswater Ind:	N
Receiving Water Name:	Guadalupe River
Certifier:	Don Angulo
Certifier Title:	Environmental Health Safety Manager
Certification Date:	22-JUN-15
Primary Sic:	3672-Printed Circuit Boards
Secondary Sic:	Not reported
Tertiary Sic:	Not reported

Facility Status:	Active
NPDES Number:	CAS000001
Region:	2
Agency Number:	0
Regulatory Measure ID:	183833
Place ID:	Not reported
Order Number:	97-03-DWQ
WDID:	2 43I006529
Regulatory Measure Type:	Enrollee
Program Type:	Industrial
Adoption Date Of Regulatory Measure:	Not reported
Effective Date Of Regulatory Measure:	04/27/1992
Termination Date Of Regulatory Measure:	Not reported
Expiration Date Of Regulatory Measure:	Not reported
Discharge Address:	791 Nuttman Ave
Discharge Name:	Philipp Menges
Discharge City:	Santa Clara
Discharge State:	California
Discharge Zip:	95054
Status:	Not reported
Status Date:	Not reported
Operator Name:	Not reported
Operator Address:	Not reported
Operator City:	Not reported
Operator State:	Not reported
Operator Zip:	Not reported

NPDES as of 03/2018:

NPDES Number:	CAS000001
Status:	Active
Agency Number:	0
Region:	2
Regulatory Measure ID:	183833
Order Number:	97-03-DWQ
Regulatory Measure Type:	Enrollee
Place ID:	Not reported
WDID:	2 43I006529
Program Type:	Industrial
Adoption Date Of Regulatory Measure:	Not reported

CIREXX INTERNATIONAL (Continued) **1000225915**

Effective Date Of Regulatory Measure:	04/27/1992
Expiration Date Of Regulatory Measure:	Not reported
Termination Date Of Regulatory Measure:	Not reported
Discharge Name:	Philipp Menges
Discharge Address:	791 Nuttman Ave
Discharge City:	Santa Clara
Discharge State:	California
Discharge Zip:	95054
Received Date:	Not reported
Processed Date:	Not reported
Status:	Not reported
Status Date:	Not reported
Place Size:	Not reported
Place Size Unit:	Not reported
Contact:	Not reported
Contact Title:	Not reported
Contact Phone:	Not reported
Contact Phone Ext:	Not reported
Contact Email:	Not reported
Operator Name:	Not reported
Operator Address:	Not reported
Operator City:	Not reported
Operator State:	Not reported
Operator Zip:	Not reported
Operator Contact:	Not reported
Operator Contact Title:	Not reported
Operator Contact Phone:	Not reported
Operator Contact Phone Ext:	Not reported
Operator Contact Email:	Not reported
Operator Type:	Not reported
Developer:	Not reported
Developer Address:	Not reported
Developer City:	Not reported
Developer State:	Not reported
Developer Zip:	Not reported
Developer Contact:	Not reported
Developer Contact Title:	Not reported
Constype Linear Utility Ind:	Not reported
Emergency Phone:	Not reported
Emergency Phone Ext:	Not reported
Constype Above Ground Ind:	Not reported
Constype Below Ground Ind:	Not reported
Constype Cable Line Ind:	Not reported
Constype Comm Line Ind:	Not reported
Constype Commertial Ind:	Not reported
Constype Electrical Line Ind:	Not reported
Constype Gas Line Ind:	Not reported
Constype Industrial Ind:	Not reported
Constype Other Description:	Not reported
Constype Other Ind:	Not reported
Constype Recons Ind:	Not reported
Constype Residential Ind:	Not reported
Constype Transport Ind:	Not reported
Constype Utility Description:	Not reported
Constype Utility Ind:	Not reported
Constype Water Sewer Ind:	Not reported
Dir Discharge Uswater Ind:	Not reported

CIREXX INTERNATIONAL (Continued) **1000225915**

Receiving Water Name:	Not reported
Certifier:	Not reported
Certifier Title:	Not reported
Certification Date:	Not reported
Primary Sic:	Not reported
Secondary Sic:	Not reported
Tertiary Sic:	Not reported
NPDES Number:	Not reported
Status:	Not reported
Agency Number:	Not reported
Region:	2
Regulatory Measure ID:	183833
Order Number:	Not reported
Regulatory Measure Type:	Industrial
Place ID:	Not reported
WDID:	2 43I006529
Program Type:	Not reported
Adoption Date Of Regulatory Measure:	Not reported
Effective Date Of Regulatory Measure:	Not reported
Expiration Date Of Regulatory Measure:	Not reported
Termination Date Of Regulatory Measure:	Not reported
Discharge Name:	Not reported
Discharge Address:	Not reported
Discharge City:	Not reported
Discharge State:	Not reported
Discharge Zip:	Not reported
Received Date:	05/09/2008
Processed Date:	04/27/1992
Status:	Active
Status Date:	04/27/1992
Place Size:	1.6
Place Size Unit:	Acres
Contact:	Don Angulo
Contact Title:	EHS Manager
Contact Phone:	408-988-3980
Contact Phone Ext:	125
Contact Email:	dangulo@cirexx.com
Operator Name:	Philipp Menges
Operator Address:	791 Nuttman Ave
Operator City:	Santa Clara
Operator State:	California
Operator Zip:	95054
Operator Contact:	Don Angulo
Operator Contact Title:	EHS Manager
Operator Contact Phone:	408-988-3980
Operator Contact Phone Ext:	125
Operator Contact Email:	dangulo@cirexx.com
Operator Type:	Private Business
Developer:	Not reported
Developer Address:	Not reported
Developer City:	Not reported
Developer State:	California
Developer Zip:	Not reported
Developer Contact:	Not reported
Developer Contact Title:	Not reported
Constype Linear Utility Ind:	Not reported

CIREXX INTERNATIONAL (Continued) **1000225915**

Emergency Phone:	408-988-3980
Emergency Phone Ext:	Not reported
Constype Above Ground Ind:	Not reported
Constype Below Ground Ind:	Not reported
Constype Cable Line Ind:	Not reported
Constype Comm Line Ind:	Not reported
Constype Commertial Ind:	Not reported
Constype Electrical Line Ind:	Not reported
Constype Gas Line Ind:	Not reported
Constype Industrial Ind:	Not reported
Constype Other Description:	Not reported
Constype Other Ind:	Not reported
Constype Recons Ind:	Not reported
Constype Residential Ind:	Not reported
Constype Transport Ind:	Not reported
Constype Utility Description:	Not reported
Constype Utility Ind:	Not reported
Constype Water Sewer Ind:	Not reported
Dir Discharge Uswater Ind:	N
Receiving Water Name:	Guadalupe River
Certifier:	Don Angulo
Certifier Title:	Environmental Health Safety Manager
Certification Date:	22-JUN-15
Primary Sic:	3672-Printed Circuit Boards
Secondary Sic:	Not reported
Tertiary Sic:	Not reported

WDS:

Facility ID:	San Francisco Bay 43I006529
Facility Type:	Industrial - Facility that treats and/or disposes of liquid or semisolid wastes from any servicing, producing, manufacturing or processing operation of whatever nature, including mining, gravel washing, geothermal operations, air conditioning, ship building and repairing, oil production, storage and disposal operations, water pumping.
Facility Status:	Active - Any facility with a continuous or seasonal discharge that is under Waste Discharge Requirements.
NPDES Number:	CAS000001 The 1st 2 characters designate the state. The remaining 7 are assigned by the Regional Board
Subregion:	2
Facility Telephone:	4089883980
Facility Contact:	ROGER MENGES
Agency Name:	CIREXX CORP
Agency Address:	3391 Keller St
Agency City,St,Zip:	Santa Clara 950542617
Agency Contact:	ROGER MENGES
Agency Telephone:	4089883980
Agency Type:	Private
SIC Code:	0
SIC Code 2:	Not reported
Primary Waste Type:	Not reported
Primary Waste:	Not reported
Waste Type2:	Not reported
Waste2:	Not reported
Primary Waste Type:	Not reported
Secondary Waste:	Not reported

CIREXX INTERNATIONAL (Continued) **1000225915**

Secondary Waste Type: Not reported
Design Flow: 0
Baseline Flow: 0
Reclamation: Not reported
POTW: Not reported
Treat To Water: Minor Threat to Water Quality. A violation of a regional board order should cause a relatively minor impairment of beneficial uses compared to a major or minor threat. Not: All nurds without a TTWQ will be considered a minor threat to water quality unless coded at a higher Level. A Zero (0) may be used to code those NURDS that are found to represent no threat to water quality.
Complexity: Category C - Facilities having no waste treatment systems, such as cooling water dischargers or thosewho must comply through best management practices, facilities with passive waste treatment and disposal systems, such as septic systems with subsurface disposal, or dischargers having waste storage systems with land disposal such as dairy waste ponds.

Count: 0 records.

ORPHAN SUMMARY

City	EDR ID	Site Name	Site Address	Zip	Database(s)
		NO SITES FOUND			

GOVERNMENT RECORDS SEARCHED / DATA CURRENCY TRACKING

To maintain currency of the following federal and state databases, EDR contacts the appropriate governmental agency on a monthly or quarterly basis, as required.

Number of Days to Update: Provides confirmation that EDR is reporting records that have been updated within 90 days from the date the government agency made the information available to the public.

STANDARD ENVIRONMENTAL RECORDS

Federal NPL site list

NPL: National Priority List

National Priorities List (Superfund). The NPL is a subset of CERCLIS and identifies over 1,200 sites for priority cleanup under the Superfund Program. NPL sites may encompass relatively large areas. As such, EDR provides polygon coverage for over 1,000 NPL site boundaries produced by EPA's Environmental Photographic Interpretation Center (EPIC) and regional EPA offices.

Date of Government Version: 12/12/2018
Date Data Arrived at EDR: 12/28/2018
Date Made Active in Reports: 01/11/2019
Number of Days to Update: 14

Source: EPA
Telephone: N/A
Last EDR Contact: 12/28/2018
Next Scheduled EDR Contact: 04/15/2019
Data Release Frequency: Quarterly

NPL Site Boundaries

Sources:

EPA's Environmental Photographic Interpretation Center (EPIC)
Telephone: 202-564-7333

EPA Region 1
Telephone 617-918-1143

EPA Region 6
Telephone: 214-655-6659

EPA Region 3
Telephone 215-814-5418

EPA Region 7
Telephone: 913-551-7247

EPA Region 4
Telephone 404-562-8033

EPA Region 8
Telephone: 303-312-6774

EPA Region 5
Telephone 312-886-6686

EPA Region 9
Telephone: 415-947-4246

EPA Region 10
Telephone 206-553-8665

Proposed NPL: Proposed National Priority List Sites

A site that has been proposed for listing on the National Priorities List through the issuance of a proposed rule in the Federal Register. EPA then accepts public comments on the site, responds to the comments, and places on the NPL those sites that continue to meet the requirements for listing.

Date of Government Version: 12/12/2018
Date Data Arrived at EDR: 12/28/2018
Date Made Active in Reports: 01/11/2019
Number of Days to Update: 14

Source: EPA
Telephone: N/A
Last EDR Contact: 12/28/2018
Next Scheduled EDR Contact: 04/15/2019
Data Release Frequency: Quarterly

NPL LIENS: Federal Superfund Liens

Federal Superfund Liens. Under the authority granted the USEPA by CERCLA of 1980, the USEPA has the authority to file liens against real property in order to recover remedial action expenditures or when the property owner received notification of potential liability. USEPA compiles a listing of filed notices of Superfund Liens.

Date of Government Version: 10/15/1991
Date Data Arrived at EDR: 02/02/1994
Date Made Active in Reports: 03/30/1994
Number of Days to Update: 56

Source: EPA
Telephone: 202-564-4267
Last EDR Contact: 08/15/2011
Next Scheduled EDR Contact: 11/28/2011
Data Release Frequency: No Update Planned

Federal Delisted NPL site list

Delisted NPL: National Priority List Deletions

The National Oil and Hazardous Substances Pollution Contingency Plan (NCP) establishes the criteria that the EPA uses to delete sites from the NPL. In accordance with 40 CFR 300.425.(e), sites may be deleted from the NPL where no further response is appropriate.

Date of Government Version: 12/12/2018
Date Data Arrived at EDR: 12/28/2018
Date Made Active in Reports: 01/11/2019
Number of Days to Update: 14

Source: EPA
Telephone: N/A
Last EDR Contact: 12/28/2018
Next Scheduled EDR Contact: 04/15/2019
Data Release Frequency: Quarterly

Federal CERCLIS list

FEDERAL FACILITY: Federal Facility Site Information listing

A listing of National Priority List (NPL) and Base Realignment and Closure (BRAC) sites found in the Comprehensive Environmental Response, Compensation and Liability Information System (CERCLIS) Database where EPA Federal Facilities Restoration and Reuse Office is involved in cleanup activities.

Date of Government Version: 11/07/2016
Date Data Arrived at EDR: 01/05/2017
Date Made Active in Reports: 04/07/2017
Number of Days to Update: 92

Source: Environmental Protection Agency
Telephone: 703-603-8704
Last EDR Contact: 01/04/2019
Next Scheduled EDR Contact: 04/15/2019
Data Release Frequency: Varies

SEMS: Superfund Enterprise Management System

SEMS (Superfund Enterprise Management System) tracks hazardous waste sites, potentially hazardous waste sites, and remedial activities performed in support of EPA's Superfund Program across the United States. The list was formerly know as CERCLIS, renamed to SEMS by the EPA in 2015. The list contains data on potentially hazardous waste sites that have been reported to the USEPA by states, municipalities, private companies and private persons, pursuant to Section 103 of the Comprehensive Environmental Response, Compensation, and Liability Act (CERCLA). This dataset also contains sites which are either proposed to or on the National Priorities List (NPL) and the sites which are in the screening and assessment phase for possible inclusion on the NPL.

Date of Government Version: 12/12/2018
Date Data Arrived at EDR: 12/28/2018
Date Made Active in Reports: 01/11/2019
Number of Days to Update: 14

Source: EPA
Telephone: 800-424-9346
Last EDR Contact: 12/28/2018
Next Scheduled EDR Contact: 04/29/2019
Data Release Frequency: Quarterly

Federal CERCLIS NFRAP site list

SEMS-ARCHIVE: Superfund Enterprise Management System Archive

SEMS-ARCHIVE (Superfund Enterprise Management System Archive) tracks sites that have no further interest under the Federal Superfund Program based on available information. The list was formerly known as the CERCLIS-NFRAP, renamed to SEMS ARCHIVE by the EPA in 2015. EPA may perform a minimal level of assessment work at a site while it is archived if site conditions change and/or new information becomes available. Archived sites have been removed and archived from the inventory of SEMS sites. Archived status indicates that, to the best of EPA's knowledge, assessment at a site has been completed and that EPA has determined no further steps will be taken to list the site on the National Priorities List (NPL), unless information indicates this decision was not appropriate or other considerations require a recommendation for listing at a later time. The decision does not necessarily mean that there is no hazard associated with a given site; it only means that. based upon available information, the location is not judged to be potential NPL site.

Date of Government Version: 12/13/2018
Date Data Arrived at EDR: 12/28/2018
Date Made Active in Reports: 01/11/2019
Number of Days to Update: 14

Source: EPA
Telephone: 800-424-9346
Last EDR Contact: 12/28/2018
Next Scheduled EDR Contact: 04/29/2019
Data Release Frequency: Quarterly

Federal RCRA CORRACTS facilities list

CORRACTS: Corrective Action Report
CORRACTS identifies hazardous waste handlers with RCRA corrective action activity.

Date of Government Version: 03/01/2018
Date Data Arrived at EDR: 03/28/2018
Date Made Active in Reports: 06/22/2018
Number of Days to Update: 86

Source: EPA
Telephone: 800-424-9346
Last EDR Contact: 12/03/2018
Next Scheduled EDR Contact: 04/08/2019
Data Release Frequency: Quarterly

Federal RCRA non-CORRACTS TSD facilities list

RCRA-TSDF: RCRA - Treatment, Storage and Disposal
RCRAInfo is EPA's comprehensive information system, providing access to data supporting the Resource Conservation and Recovery Act (RCRA) of 1976 and the Hazardous and Solid Waste Amendments (HSWA) of 1984. The database includes selective information on sites which generate, transport, store, treat and/or dispose of hazardous waste as defined by the Resource Conservation and Recovery Act (RCRA). Transporters are individuals or entities that move hazardous waste from the generator offsite to a facility that can recycle, treat, store, or dispose of the waste. TSDFs treat, store, or dispose of the waste.

Date of Government Version: 03/01/2018
Date Data Arrived at EDR: 03/28/2018
Date Made Active in Reports: 06/22/2018
Number of Days to Update: 86

Source: Environmental Protection Agency
Telephone: (415) 495-8895
Last EDR Contact: 12/03/2018
Next Scheduled EDR Contact: 04/08/2019
Data Release Frequency: Quarterly

Federal RCRA generators list

RCRA-LQG: RCRA - Large Quantity Generators
RCRAInfo is EPA's comprehensive information system, providing access to data supporting the Resource Conservation and Recovery Act (RCRA) of 1976 and the Hazardous and Solid Waste Amendments (HSWA) of 1984. The database includes selective information on sites which generate, transport, store, treat and/or dispose of hazardous waste as defined by the Resource Conservation and Recovery Act (RCRA). Large quantity generators (LQGs) generate over 1,000 kilograms (kg) of hazardous waste, or over 1 kg of acutely hazardous waste per month.

Date of Government Version: 03/01/2018
Date Data Arrived at EDR: 03/28/2018
Date Made Active in Reports: 06/22/2018
Number of Days to Update: 86

Source: Environmental Protection Agency
Telephone: (415) 495-8895
Last EDR Contact: 12/03/2018
Next Scheduled EDR Contact: 04/08/2019
Data Release Frequency: Quarterly

RCRA-SQG: RCRA - Small Quantity Generators

RCRAInfo is EPA's comprehensive information system, providing access to data supporting the Resource Conservation and Recovery Act (RCRA) of 1976 and the Hazardous and Solid Waste Amendments (HSWA) of 1984. The database includes selective information on sites which generate, transport, store, treat and/or dispose of hazardous waste as defined by the Resource Conservation and Recovery Act (RCRA). Small quantity generators (SQGs) generate between 100 kg and 1,000 kg of hazardous waste per month.

Date of Government Version: 03/01/2018
Date Data Arrived at EDR: 03/28/2018
Date Made Active in Reports: 06/22/2018
Number of Days to Update: 86

Source: Environmental Protection Agency
Telephone: (415) 495-8895
Last EDR Contact: 12/03/2018
Next Scheduled EDR Contact: 04/08/2019
Data Release Frequency: Quarterly

RCRA-CESQG: RCRA - Conditionally Exempt Small Quantity Generators

RCRAInfo is EPA's comprehensive information system, providing access to data supporting the Resource Conservation and Recovery Act (RCRA) of 1976 and the Hazardous and Solid Waste Amendments (HSWA) of 1984. The database includes selective information on sites which generate, transport, store, treat and/or dispose of hazardous waste as defined by the Resource Conservation and Recovery Act (RCRA). Conditionally exempt small quantity generators (CESQGs) generate less than 100 kg of hazardous waste, or less than 1 kg of acutely hazardous waste per month.

Date of Government Version: 03/01/2018
Date Data Arrived at EDR: 03/28/2018
Date Made Active in Reports: 06/22/2018
Number of Days to Update: 86

Source: Environmental Protection Agency
Telephone: (415) 495-8895
Last EDR Contact: 12/03/2018
Next Scheduled EDR Contact: 04/08/2019
Data Release Frequency: Quarterly

Federal institutional controls / engineering controls registries

LUCIS: Land Use Control Information System

LUCIS contains records of land use control information pertaining to the former Navy Base Realignment and Closure properties.

Date of Government Version: 10/17/2018
Date Data Arrived at EDR: 10/25/2018
Date Made Active in Reports: 12/07/2018
Number of Days to Update: 43

Source: Department of the Navy
Telephone: 843-820-7326
Last EDR Contact: 10/15/2018
Next Scheduled EDR Contact: 02/25/2019
Data Release Frequency: Varies

US ENG CONTROLS: Engineering Controls Sites List

A listing of sites with engineering controls in place. Engineering controls include various forms of caps, building foundations, liners, and treatment methods to create pathway elimination for regulated substances to enter environmental media or effect human health.

Date of Government Version: 07/31/2018
Date Data Arrived at EDR: 08/28/2018
Date Made Active in Reports: 09/14/2018
Number of Days to Update: 17

Source: Environmental Protection Agency
Telephone: 703-603-0695
Last EDR Contact: 11/28/2018
Next Scheduled EDR Contact: 03/11/2019
Data Release Frequency: Varies

US INST CONTROL: Sites with Institutional Controls

A listing of sites with institutional controls in place. Institutional controls include administrative measures, such as groundwater use restrictions, construction restrictions, property use restrictions, and post remediation care requirements intended to prevent exposure to contaminants remaining on site. Deed restrictions are generally required as part of the institutional controls.

Date of Government Version: 07/31/2018
Date Data Arrived at EDR: 08/28/2018
Date Made Active in Reports: 09/14/2018
Number of Days to Update: 17

Source: Environmental Protection Agency
Telephone: 703-603-0695
Last EDR Contact: 11/28/2018
Next Scheduled EDR Contact: 03/11/2019
Data Release Frequency: Varies

Federal ERNS list

ERNS: Emergency Response Notification System

Emergency Response Notification System. ERNS records and stores information on reported releases of oil and hazardous substances.

Date of Government Version: 09/24/2018
Date Data Arrived at EDR: 09/25/2018
Date Made Active in Reports: 11/09/2018
Number of Days to Update: 45

Source: National Response Center, United States Coast Guard
Telephone: 202-267-2180
Last EDR Contact: 01/08/2019
Next Scheduled EDR Contact: 04/08/2019
Data Release Frequency: Quarterly

State- and tribal - equivalent NPL

RESPONSE: State Response Sites

Identifies confirmed release sites where DTSC is involved in remediation, either in a lead or oversight capacity. These confirmed release sites are generally high-priority and high potential risk.

Date of Government Version: 10/29/2018
Date Data Arrived at EDR: 10/30/2018
Date Made Active in Reports: 12/13/2018
Number of Days to Update: 44

Source: Department of Toxic Substances Control
Telephone: 916-323-3400
Last EDR Contact: 10/30/2018
Next Scheduled EDR Contact: 02/11/2019
Data Release Frequency: Quarterly

State- and tribal - equivalent CERCLIS

ENVIROSTOR: EnviroStor Database

The Department of Toxic Substances Control's (DTSC's) Site Mitigation and Brownfields Reuse Program's (SMBRP's) EnviroStor database identifes sites that have known contamination or sites for which there may be reasons to investigate further. The database includes the following site types: Federal Superfund sites (National Priorities List (NPL)); State Response, including Military Facilities and State Superfund; Voluntary Cleanup; and School sites. EnviroStor provides similar information to the information that was available in CalSites, and provides additional site information, including, but not limited to, identification of formerly-contaminated properties that have been released for reuse, properties where environmental deed restrictions have been recorded to prevent inappropriate land uses, and risk characterization information that is used to assess potential impacts to public health and the environment at contaminated sites.

Date of Government Version: 10/29/2018
Date Data Arrived at EDR: 10/30/2018
Date Made Active in Reports: 12/13/2018
Number of Days to Update: 44

Source: Department of Toxic Substances Control
Telephone: 916-323-3400
Last EDR Contact: 10/30/2018
Next Scheduled EDR Contact: 02/11/2019
Data Release Frequency: Quarterly

State and tribal landfill and/or solid waste disposal site lists

SWF/LF (SWIS): Solid Waste Information System

Active, Closed and Inactive Landfills. SWF/LF records typically contain an inve ntory of solid waste disposal facilities or landfills. These may be active or i nactive facilities or open dumps that failed to meet RCRA Section 4004 criteria for solid waste landfills or disposal sites.

Date of Government Version: 11/12/2018
Date Data Arrived at EDR: 11/14/2018
Date Made Active in Reports: 12/13/2018
Number of Days to Update: 29

Source: Department of Resources Recycling and Recovery
Telephone: 916-341-6320
Last EDR Contact: 11/14/2018
Next Scheduled EDR Contact: 02/25/2019
Data Release Frequency: Quarterly

State and tribal leaking storage tank lists

LUST REG 9: Leaking Underground Storage Tank Report
Orange, Riverside, San Diego counties. For more current information, please refer to the State Water Resources Control Board's LUST database.

Date of Government Version: 03/01/2001
Date Data Arrived at EDR: 04/23/2001
Date Made Active in Reports: 05/21/2001
Number of Days to Update: 28

Source: California Regional Water Quality Control Board San Diego Region (9)
Telephone: 858-637-5595
Last EDR Contact: 09/26/2011
Next Scheduled EDR Contact: 01/09/2012
Data Release Frequency: No Update Planned

LUST REG 7: Leaking Underground Storage Tank Case Listing
Leaking Underground Storage Tank locations. Imperial, Riverside, San Diego, Santa Barbara counties.

Date of Government Version: 02/26/2004
Date Data Arrived at EDR: 02/26/2004
Date Made Active in Reports: 03/24/2004
Number of Days to Update: 27

Source: California Regional Water Quality Control Board Colorado River Basin Region (7)
Telephone: 760-776-8943
Last EDR Contact: 08/01/2011
Next Scheduled EDR Contact: 11/14/2011
Data Release Frequency: No Update Planned

LUST REG 6V: Leaking Underground Storage Tank Case Listing
Leaking Underground Storage Tank locations. Inyo, Kern, Los Angeles, Mono, San Bernardino counties.

Date of Government Version: 06/07/2005
Date Data Arrived at EDR: 06/07/2005
Date Made Active in Reports: 06/29/2005
Number of Days to Update: 22

Source: California Regional Water Quality Control Board Victorville Branch Office (6)
Telephone: 760-241-7365
Last EDR Contact: 09/12/2011
Next Scheduled EDR Contact: 12/26/2011
Data Release Frequency: No Update Planned

LUST REG 5: Leaking Underground Storage Tank Database
Leaking Underground Storage Tank locations. Alameda, Alpine, Amador, Butte, Colusa, Contra Costa, Calveras, El Dorado, Fresno, Glenn, Kern, Kings, Lake, Lassen, Madera, Mariposa, Merced, Modoc, Napa, Nevada, Placer, Plumas, Sacramento, San Joaquin, Shasta, Solano, Stanislaus, Sutter, Tehama, Tulare, Tuolumne, Yolo, Yuba counties.

Date of Government Version: 07/01/2008
Date Data Arrived at EDR: 07/22/2008
Date Made Active in Reports: 07/31/2008
Number of Days to Update: 9

Source: California Regional Water Quality Control Board Central Valley Region (5)
Telephone: 916-464-4834
Last EDR Contact: 07/01/2011
Next Scheduled EDR Contact: 10/17/2011
Data Release Frequency: No Update Planned

LUST: Leaking Underground Fuel Tank Report (GEOTRACKER)
Leaking Underground Storage Tank (LUST) Sites included in GeoTracker. GeoTracker is the Water Boards data management system for sites that impact, or have the potential to impact, water quality in California, with emphasis on groundwater.

Date of Government Version: 12/10/2018
Date Data Arrived at EDR: 12/11/2018
Date Made Active in Reports: 01/15/2019
Number of Days to Update: 35

Source: State Water Resources Control Board
Telephone: see region list
Last EDR Contact: 12/11/2018
Next Scheduled EDR Contact: 03/25/2019
Data Release Frequency: Quarterly

LUST REG 1: Active Toxic Site Investigation
Del Norte, Humboldt, Lake, Mendocino, Modoc, Siskiyou, Sonoma, Trinity counties. For more current information, please refer to the State Water Resources Control Board's LUST database.

Date of Government Version: 02/01/2001
Date Data Arrived at EDR: 02/28/2001
Date Made Active in Reports: 03/29/2001
Number of Days to Update: 29

Source: California Regional Water Quality Control Board North Coast (1)
Telephone: 707-570-3769
Last EDR Contact: 08/01/2011
Next Scheduled EDR Contact: 11/14/2011
Data Release Frequency: No Update Planned

LUST REG 2: Fuel Leak List
Leaking Underground Storage Tank locations. Alameda, Contra Costa, Marin, Napa, San Francisco, San Mateo, Santa Clara, Solano, Sonoma counties.

Date of Government Version: 09/30/2004
Date Data Arrived at EDR: 10/20/2004
Date Made Active in Reports: 11/19/2004
Number of Days to Update: 30

Source: California Regional Water Quality Control Board San Francisco Bay Region (2)
Telephone: 510-622-2433
Last EDR Contact: 09/19/2011
Next Scheduled EDR Contact: 01/02/2012
Data Release Frequency: Quarterly

LUST REG 3: Leaking Underground Storage Tank Database
Leaking Underground Storage Tank locations. Monterey, San Benito, San Luis Obispo, Santa Barbara, Santa Cruz counties.

Date of Government Version: 05/19/2003
Date Data Arrived at EDR: 05/19/2003
Date Made Active in Reports: 06/02/2003
Number of Days to Update: 14

Source: California Regional Water Quality Control Board Central Coast Region (3)
Telephone: 805-542-4786
Last EDR Contact: 07/18/2011
Next Scheduled EDR Contact: 10/31/2011
Data Release Frequency: No Update Planned

LUST REG 4: Underground Storage Tank Leak List
Los Angeles, Ventura counties. For more current information, please refer to the State Water Resources Control Board's LUST database.

Date of Government Version: 09/07/2004
Date Data Arrived at EDR: 09/07/2004
Date Made Active in Reports: 10/12/2004
Number of Days to Update: 35

Source: California Regional Water Quality Control Board Los Angeles Region (4)
Telephone: 213-576-6710
Last EDR Contact: 09/06/2011
Next Scheduled EDR Contact: 12/19/2011
Data Release Frequency: No Update Planned

LUST REG 8: Leaking Underground Storage Tanks
California Regional Water Quality Control Board Santa Ana Region (8). For more current information, please refer to the State Water Resources Control Board's LUST database.

Date of Government Version: 02/14/2005
Date Data Arrived at EDR: 02/15/2005
Date Made Active in Reports: 03/28/2005
Number of Days to Update: 41

Source: California Regional Water Quality Control Board Santa Ana Region (8)
Telephone: 909-782-4496
Last EDR Contact: 08/15/2011
Next Scheduled EDR Contact: 11/28/2011
Data Release Frequency: Varies

LUST REG 6L: Leaking Underground Storage Tank Case Listing
For more current information, please refer to the State Water Resources Control Board's LUST database.

Date of Government Version: 09/09/2003
Date Data Arrived at EDR: 09/10/2003
Date Made Active in Reports: 10/07/2003
Number of Days to Update: 27

Source: California Regional Water Quality Control Board Lahontan Region (6)
Telephone: 530-542-5572
Last EDR Contact: 09/12/2011
Next Scheduled EDR Contact: 12/26/2011
Data Release Frequency: No Update Planned

INDIAN LUST R10: Leaking Underground Storage Tanks on Indian Land
LUSTs on Indian land in Alaska, Idaho, Oregon and Washington.

Date of Government Version: 04/12/2018
Date Data Arrived at EDR: 05/18/2018
Date Made Active in Reports: 07/20/2018
Number of Days to Update: 63

Source: EPA Region 10
Telephone: 206-553-2857
Last EDR Contact: 10/26/2018
Next Scheduled EDR Contact: 02/04/2019
Data Release Frequency: Varies

INDIAN LUST R9: Leaking Underground Storage Tanks on Indian Land
LUSTs on Indian land in Arizona, California, New Mexico and Nevada

Date of Government Version: 04/10/2018
Date Data Arrived at EDR: 05/18/2018
Date Made Active in Reports: 07/20/2018
Number of Days to Update: 63

Source: Environmental Protection Agency
Telephone: 415-972-3372
Last EDR Contact: 10/26/2018
Next Scheduled EDR Contact: 02/04/2019
Data Release Frequency: Varies

INDIAN LUST R8: Leaking Underground Storage Tanks on Indian Land
LUSTs on Indian land in Colorado, Montana, North Dakota, South Dakota, Utah and Wyoming.

Date of Government Version: 04/25/2018
Date Data Arrived at EDR: 05/18/2018
Date Made Active in Reports: 07/20/2018
Number of Days to Update: 63

Source: EPA Region 8
Telephone: 303-312-6271
Last EDR Contact: 10/26/2018
Next Scheduled EDR Contact: 02/04/2019
Data Release Frequency: Varies

INDIAN LUST R7: Leaking Underground Storage Tanks on Indian Land
LUSTs on Indian land in Iowa, Kansas, and Nebraska

Date of Government Version: 04/24/2018
Date Data Arrived at EDR: 05/18/2018
Date Made Active in Reports: 07/20/2018
Number of Days to Update: 63

Source: EPA Region 7
Telephone: 913-551-7003
Last EDR Contact: 10/26/2018
Next Scheduled EDR Contact: 02/04/2019
Data Release Frequency: Varies

INDIAN LUST R1: Leaking Underground Storage Tanks on Indian Land
A listing of leaking underground storage tank locations on Indian Land.

Date of Government Version: 04/13/2018
Date Data Arrived at EDR: 05/18/2018
Date Made Active in Reports: 07/20/2018
Number of Days to Update: 63

Source: EPA Region 1
Telephone: 617-918-1313
Last EDR Contact: 10/26/2018
Next Scheduled EDR Contact: 02/04/2019
Data Release Frequency: Varies

INDIAN LUST R4: Leaking Underground Storage Tanks on Indian Land
LUSTs on Indian land in Florida, Mississippi and North Carolina.

Date of Government Version: 05/08/2018
Date Data Arrived at EDR: 05/18/2018
Date Made Active in Reports: 07/20/2018
Number of Days to Update: 63

Source: EPA Region 4
Telephone: 404-562-8677
Last EDR Contact: 10/26/2018
Next Scheduled EDR Contact: 02/04/2019
Data Release Frequency: Varies

INDIAN LUST R6: Leaking Underground Storage Tanks on Indian Land
LUSTs on Indian land in New Mexico and Oklahoma.

Date of Government Version: 04/01/2018
Date Data Arrived at EDR: 05/18/2018
Date Made Active in Reports: 07/20/2018
Number of Days to Update: 63

Source: EPA Region 6
Telephone: 214-665-6597
Last EDR Contact: 10/26/2018
Next Scheduled EDR Contact: 02/04/2019
Data Release Frequency: Varies

INDIAN LUST R5: Leaking Underground Storage Tanks on Indian Land
Leaking underground storage tanks located on Indian Land in Michigan, Minnesota and Wisconsin.

Date of Government Version: 04/12/2018
Date Data Arrived at EDR: 05/18/2018
Date Made Active in Reports: 07/20/2018
Number of Days to Update: 63

Source: EPA, Region 5
Telephone: 312-886-7439
Last EDR Contact: 10/26/2018
Next Scheduled EDR Contact: 02/04/2019
Data Release Frequency: Varies

CPS-SLIC: Statewide SLIC Cases (GEOTRACKER)
Cleanup Program Sites (CPS; also known as Site Cleanups [SC] and formerly known as Spills, Leaks, Investigations, and Cleanups [SLIC] sites) included in GeoTracker. GeoTracker is the Water Boards data management system for sites that impact, or have the potential to impact, water quality in California, with emphasis on groundwater.

Date of Government Version: 12/10/2018
Date Data Arrived at EDR: 12/11/2018
Date Made Active in Reports: 01/15/2019
Number of Days to Update: 35

Source: State Water Resources Control Board
Telephone: 866-480-1028
Last EDR Contact: 12/12/2018
Next Scheduled EDR Contact: 03/25/2019
Data Release Frequency: Varies

SLIC REG 1: Active Toxic Site Investigations
The SLIC (Spills, Leaks, Investigations and Cleanup) program is designed to protect and restore water quality from spills, leaks, and similar discharges.

Date of Government Version: 04/03/2003
Date Data Arrived at EDR: 04/07/2003
Date Made Active in Reports: 04/25/2003
Number of Days to Update: 18

Source: California Regional Water Quality Control Board, North Coast Region (1)
Telephone: 707-576-2220
Last EDR Contact: 08/01/2011
Next Scheduled EDR Contact: 11/14/2011
Data Release Frequency: No Update Planned

SLIC REG 2: Spills, Leaks, Investigation & Cleanup Cost Recovery Listing
The SLIC (Spills, Leaks, Investigations and Cleanup) program is designed to protect and restore water quality from spills, leaks, and similar discharges.

Date of Government Version: 09/30/2004
Date Data Arrived at EDR: 10/20/2004
Date Made Active in Reports: 11/19/2004
Number of Days to Update: 30

Source: Regional Water Quality Control Board San Francisco Bay Region (2)
Telephone: 510-286-0457
Last EDR Contact: 09/19/2011
Next Scheduled EDR Contact: 01/02/2012
Data Release Frequency: Quarterly

SLIC REG 3: Spills, Leaks, Investigation & Cleanup Cost Recovery Listing
The SLIC (Spills, Leaks, Investigations and Cleanup) program is designed to protect and restore water quality from spills, leaks, and similar discharges.

Date of Government Version: 05/18/2006
Date Data Arrived at EDR: 05/18/2006
Date Made Active in Reports: 06/15/2006
Number of Days to Update: 28

Source: California Regional Water Quality Control Board Central Coast Region (3)
Telephone: 805-549-3147
Last EDR Contact: 07/18/2011
Next Scheduled EDR Contact: 10/31/2011
Data Release Frequency: Semi-Annually

SLIC REG 4: Spills, Leaks, Investigation & Cleanup Cost Recovery Listing
The SLIC (Spills, Leaks, Investigations and Cleanup) program is designed to protect and restore water quality from spills, leaks, and similar discharges.

Date of Government Version: 11/17/2004
Date Data Arrived at EDR: 11/18/2004
Date Made Active in Reports: 01/04/2005
Number of Days to Update: 47

Source: Region Water Quality Control Board Los Angeles Region (4)
Telephone: 213-576-6600
Last EDR Contact: 07/01/2011
Next Scheduled EDR Contact: 10/17/2011
Data Release Frequency: Varies

SLIC REG 5: Spills, Leaks, Investigation & Cleanup Cost Recovery Listing
The SLIC (Spills, Leaks, Investigations and Cleanup) program is designed to protect and restore water quality from spills, leaks, and similar discharges.

Date of Government Version: 04/01/2005
Date Data Arrived at EDR: 04/05/2005
Date Made Active in Reports: 04/21/2005
Number of Days to Update: 16

Source: Regional Water Quality Control Board Central Valley Region (5)
Telephone: 916-464-3291
Last EDR Contact: 09/12/2011
Next Scheduled EDR Contact: 12/26/2011
Data Release Frequency: Semi-Annually

SLIC REG 6V: Spills, Leaks, Investigation & Cleanup Cost Recovery Listing
The SLIC (Spills, Leaks, Investigations and Cleanup) program is designed to protect and restore water quality from spills, leaks, and similar discharges.

Date of Government Version: 05/24/2005
Date Data Arrived at EDR: 05/25/2005
Date Made Active in Reports: 06/16/2005
Number of Days to Update: 22

Source: Regional Water Quality Control Board, Victorville Branch
Telephone: 619-241-6583
Last EDR Contact: 08/15/2011
Next Scheduled EDR Contact: 11/28/2011
Data Release Frequency: Semi-Annually

SLIC REG 6L: SLIC Sites
The SLIC (Spills, Leaks, Investigations and Cleanup) program is designed to protect and restore water quality from spills, leaks, and similar discharges.

Date of Government Version: 09/07/2004
Date Data Arrived at EDR: 09/07/2004
Date Made Active in Reports: 10/12/2004
Number of Days to Update: 35

Source: California Regional Water Quality Control Board, Lahontan Region
Telephone: 530-542-5574
Last EDR Contact: 08/15/2011
Next Scheduled EDR Contact: 11/28/2011
Data Release Frequency: No Update Planned

SLIC REG 7: SLIC List
The SLIC (Spills, Leaks, Investigations and Cleanup) program is designed to protect and restore water quality from spills, leaks, and similar discharges.

Date of Government Version: 11/24/2004
Date Data Arrived at EDR: 11/29/2004
Date Made Active in Reports: 01/04/2005
Number of Days to Update: 36

Source: California Regional Quality Control Board, Colorado River Basin Region
Telephone: 760-346-7491
Last EDR Contact: 08/01/2011
Next Scheduled EDR Contact: 11/14/2011
Data Release Frequency: No Update Planned

SLIC REG 8: Spills, Leaks, Investigation & Cleanup Cost Recovery Listing
The SLIC (Spills, Leaks, Investigations and Cleanup) program is designed to protect and restore water quality from spills, leaks, and similar discharges.

Date of Government Version: 04/03/2008
Date Data Arrived at EDR: 04/03/2008
Date Made Active in Reports: 04/14/2008
Number of Days to Update: 11

Source: California Region Water Quality Control Board Santa Ana Region (8)
Telephone: 951-782-3298
Last EDR Contact: 09/12/2011
Next Scheduled EDR Contact: 12/26/2011
Data Release Frequency: Semi-Annually

SLIC REG 9: Spills, Leaks, Investigation & Cleanup Cost Recovery Listing
The SLIC (Spills, Leaks, Investigations and Cleanup) program is designed to protect and restore water quality from spills, leaks, and similar discharges.

Date of Government Version: 09/10/2007
Date Data Arrived at EDR: 09/11/2007
Date Made Active in Reports: 09/28/2007
Number of Days to Update: 17

Source: California Regional Water Quality Control Board San Diego Region (9)
Telephone: 858-467-2980
Last EDR Contact: 08/08/2011
Next Scheduled EDR Contact: 11/21/2011
Data Release Frequency: Annually

State and tribal registered storage tank lists

FEMA UST: Underground Storage Tank Listing
A listing of all FEMA owned underground storage tanks.

Date of Government Version: 05/15/2017
Date Data Arrived at EDR: 05/30/2017
Date Made Active in Reports: 10/13/2017
Number of Days to Update: 136

Source: FEMA
Telephone: 202-646-5797
Last EDR Contact: 01/08/2019
Next Scheduled EDR Contact: 04/22/2019
Data Release Frequency: Varies

MILITARY UST SITES: Military UST Sites (GEOTRACKER)
Military ust sites

Date of Government Version: 12/10/2018
Date Data Arrived at EDR: 12/11/2018
Date Made Active in Reports: 01/15/2019
Number of Days to Update: 35

Source: State Water Resources Control Board
Telephone: 866-480-1028
Last EDR Contact: 12/12/2018
Next Scheduled EDR Contact: 03/25/2019
Data Release Frequency: Varies

UST CLOSURE: Proposed Closure of Underground Storage Tank (UST) Cases
UST cases that are being considered for closure by either the State Water Resources Control Board or the Executive Director have been posted for a 60-day public comment period. UST Case Closures being proposed for consideration by the State Water Resources Control Board. These are primarily UST cases that meet closure criteria under the decisional framework in State Water Board Resolution No. 92-49 and other Board orders. UST Case Closures proposed for consideration by the Executive Director pursuant to State Water Board Resolution No. 2012-0061. These are cases that meet the criteria of the Low-Threat UST Case Closure Policy. UST Case Closure Review Denials and Approved Orders.

Date of Government Version: 12/10/2018
Date Data Arrived at EDR: 12/12/2018
Date Made Active in Reports: 01/16/2019
Number of Days to Update: 35

Source: State Water Resources Control Board
Telephone: 916-327-7844
Last EDR Contact: 12/12/2018
Next Scheduled EDR Contact: 03/25/2019
Data Release Frequency: Varies

UST: Active UST Facilities
Active UST facilities gathered from the local regulatory agencies

Date of Government Version: 12/10/2018
Date Data Arrived at EDR: 12/11/2018
Date Made Active in Reports: 01/15/2019
Number of Days to Update: 35

Source: SWRCB
Telephone: 916-341-5851
Last EDR Contact: 12/11/2018
Next Scheduled EDR Contact: 03/25/2019
Data Release Frequency: Semi-Annually

AST: Aboveground Petroleum Storage Tank Facilities
A listing of aboveground storage tank petroleum storage tank locations.

Date of Government Version: 07/06/2016
Date Data Arrived at EDR: 07/12/2016
Date Made Active in Reports: 09/19/2016
Number of Days to Update: 69

Source: California Environmental Protection Agency
Telephone: 916-327-5092
Last EDR Contact: 12/12/2018
Next Scheduled EDR Contact: 04/01/2019
Data Release Frequency: Quarterly

INDIAN UST R8: Underground Storage Tanks on Indian Land
The Indian Underground Storage Tank (UST) database provides information about underground storage tanks on Indian land in EPA Region 8 (Colorado, Montana, North Dakota, South Dakota, Utah, Wyoming and 27 Tribal Nations).

Date of Government Version: 04/25/2018
Date Data Arrived at EDR: 05/18/2018
Date Made Active in Reports: 07/20/2018
Number of Days to Update: 63

Source: EPA Region 8
Telephone: 303-312-6137
Last EDR Contact: 10/26/2018
Next Scheduled EDR Contact: 02/04/2019
Data Release Frequency: Varies

INDIAN UST R1: Underground Storage Tanks on Indian Land
The Indian Underground Storage Tank (UST) database provides information about underground storage tanks on Indian land in EPA Region 1 (Connecticut, Maine, Massachusetts, New Hampshire, Rhode Island, Vermont and ten Tribal Nations).

Date of Government Version: 04/13/2018
Date Data Arrived at EDR: 05/18/2018
Date Made Active in Reports: 07/20/2018
Number of Days to Update: 63

Source: EPA, Region 1
Telephone: 617-918-1313
Last EDR Contact: 10/26/2018
Next Scheduled EDR Contact: 02/04/2019
Data Release Frequency: Varies

INDIAN UST R9: Underground Storage Tanks on Indian Land

The Indian Underground Storage Tank (UST) database provides information about underground storage tanks on Indian land in EPA Region 9 (Arizona, California, Hawaii, Nevada, the Pacific Islands, and Tribal Nations).

Date of Government Version: 04/10/2018
Date Data Arrived at EDR: 05/18/2018
Date Made Active in Reports: 07/20/2018
Number of Days to Update: 63

Source: EPA Region 9
Telephone: 415-972-3368
Last EDR Contact: 10/26/2018
Next Scheduled EDR Contact: 02/04/2019
Data Release Frequency: Varies

INDIAN UST R7: Underground Storage Tanks on Indian Land

The Indian Underground Storage Tank (UST) database provides information about underground storage tanks on Indian land in EPA Region 7 (Iowa, Kansas, Missouri, Nebraska, and 9 Tribal Nations).

Date of Government Version: 04/24/2018
Date Data Arrived at EDR: 05/18/2018
Date Made Active in Reports: 07/20/2018
Number of Days to Update: 63

Source: EPA Region 7
Telephone: 913-551-7003
Last EDR Contact: 10/26/2018
Next Scheduled EDR Contact: 02/04/2019
Data Release Frequency: Varies

INDIAN UST R10: Underground Storage Tanks on Indian Land

The Indian Underground Storage Tank (UST) database provides information about underground storage tanks on Indian land in EPA Region 10 (Alaska, Idaho, Oregon, Washington, and Tribal Nations).

Date of Government Version: 04/12/2018
Date Data Arrived at EDR: 05/18/2018
Date Made Active in Reports: 07/20/2018
Number of Days to Update: 63

Source: EPA Region 10
Telephone: 206-553-2857
Last EDR Contact: 10/26/2018
Next Scheduled EDR Contact: 02/04/2019
Data Release Frequency: Varies

INDIAN UST R5: Underground Storage Tanks on Indian Land

The Indian Underground Storage Tank (UST) database provides information about underground storage tanks on Indian land in EPA Region 5 (Michigan, Minnesota and Wisconsin and Tribal Nations).

Date of Government Version: 04/12/2018
Date Data Arrived at EDR: 05/18/2018
Date Made Active in Reports: 07/20/2018
Number of Days to Update: 63

Source: EPA Region 5
Telephone: 312-886-6136
Last EDR Contact: 10/26/2018
Next Scheduled EDR Contact: 02/04/2019
Data Release Frequency: Varies

INDIAN UST R4: Underground Storage Tanks on Indian Land

The Indian Underground Storage Tank (UST) database provides information about underground storage tanks on Indian land in EPA Region 4 (Alabama, Florida, Georgia, Kentucky, Mississippi, North Carolina, South Carolina, Tennessee and Tribal Nations)

Date of Government Version: 05/08/2018
Date Data Arrived at EDR: 05/18/2018
Date Made Active in Reports: 07/20/2018
Number of Days to Update: 63

Source: EPA Region 4
Telephone: 404-562-9424
Last EDR Contact: 10/26/2018
Next Scheduled EDR Contact: 02/04/2019
Data Release Frequency: Varies

INDIAN UST R6: Underground Storage Tanks on Indian Land

The Indian Underground Storage Tank (UST) database provides information about underground storage tanks on Indian land in EPA Region 6 (Louisiana, Arkansas, Oklahoma, New Mexico, Texas and 65 Tribes).

Date of Government Version: 04/01/2018
Date Data Arrived at EDR: 05/18/2018
Date Made Active in Reports: 07/20/2018
Number of Days to Update: 63

Source: EPA Region 6
Telephone: 214-665-7591
Last EDR Contact: 10/26/2018
Next Scheduled EDR Contact: 02/04/2019
Data Release Frequency: Varies

State and tribal voluntary cleanup sites

VCP: Voluntary Cleanup Program Properties
Contains low threat level properties with either confirmed or unconfirmed releases and the project proponents have request that DTSC oversee investigation and/or cleanup activities and have agreed to provide coverage for DTSC's costs.

Date of Government Version: 10/29/2018
Date Data Arrived at EDR: 10/30/2018
Date Made Active in Reports: 12/13/2018
Number of Days to Update: 44
Source: Department of Toxic Substances Control
Telephone: 916-323-3400
Last EDR Contact: 10/30/2018
Next Scheduled EDR Contact: 02/11/2019
Data Release Frequency: Quarterly

INDIAN VCP R1: Voluntary Cleanup Priority Listing
A listing of voluntary cleanup priority sites located on Indian Land located in Region 1.

Date of Government Version: 07/27/2015
Date Data Arrived at EDR: 09/29/2015
Date Made Active in Reports: 02/18/2016
Number of Days to Update: 142
Source: EPA, Region 1
Telephone: 617-918-1102
Last EDR Contact: 12/19/2018
Next Scheduled EDR Contact: 04/08/2019
Data Release Frequency: Varies

INDIAN VCP R7: Voluntary Cleanup Priority Lisitng
A listing of voluntary cleanup priority sites located on Indian Land located in Region 7.

Date of Government Version: 03/20/2008
Date Data Arrived at EDR: 04/22/2008
Date Made Active in Reports: 05/19/2008
Number of Days to Update: 27
Source: EPA, Region 7
Telephone: 913-551-7365
Last EDR Contact: 04/20/2009
Next Scheduled EDR Contact: 07/20/2009
Data Release Frequency: Varies

State and tribal Brownfields sites

BROWNFIELDS: Considered Brownfieds Sites Listing
A listing of sites the SWRCB considers to be Brownfields since these are sites have come to them through the MOA Process.

Date of Government Version: 09/24/2018
Date Data Arrived at EDR: 09/25/2018
Date Made Active in Reports: 10/15/2018
Number of Days to Update: 20
Source: State Water Resources Control Board
Telephone: 916-323-7905
Last EDR Contact: 12/21/2018
Next Scheduled EDR Contact: 04/08/2019
Data Release Frequency: Quarterly

ADDITIONAL ENVIRONMENTAL RECORDS

Local Brownfield lists

US BROWNFIELDS: A Listing of Brownfields Sites
Brownfields are real property, the expansion, redevelopment, or reuse of which may be complicated by the presence or potential presence of a hazardous substance, pollutant, or contaminant. Cleaning up and reinvesting in these properties takes development pressures off of undeveloped, open land, and both improves and protects the environment. Assessment, Cleanup and Redevelopment Exchange System (ACRES) stores information reported by EPA Brownfields grant recipients on brownfields properties assessed or cleaned up with grant funding as well as information on Targeted Brownfields Assessments performed by EPA Regions. A listing of ACRES Brownfield sites is obtained from Cleanups in My Community. Cleanups in My Community provides information on Brownfields properties for which information is reported back to EPA, as well as areas served by Brownfields grant programs.

Date of Government Version: 12/17/2018
Date Data Arrived at EDR: 12/18/2018
Date Made Active in Reports: 01/11/2019
Number of Days to Update: 24
Source: Environmental Protection Agency
Telephone: 202-566-2777
Last EDR Contact: 12/18/2018
Next Scheduled EDR Contact: 04/01/2019
Data Release Frequency: Semi-Annually

Local Lists of Landfill / Solid Waste Disposal Sites

WMUDS/SWAT: Waste Management Unit Database

Waste Management Unit Database System. WMUDS is used by the State Water Resources Control Board staff and the Regional Water Quality Control Boards for program tracking and inventory of waste management units. WMUDS is composed of the following databases: Facility Information, Scheduled Inspections Information, Waste Management Unit Information, SWAT Program Information, SWAT Report Summary Information, SWAT Report Summary Data, Chapter 15 (formerly Subchapter 15) Information, Chapter 15 Monitoring Parameters, TPCA Program Information, RCRA Program Information, Closure Information, and Interested Parties Information.

Date of Government Version: 04/01/2000
Date Data Arrived at EDR: 04/10/2000
Date Made Active in Reports: 05/10/2000
Number of Days to Update: 30

Source: State Water Resources Control Board
Telephone: 916-227-4448
Last EDR Contact: 10/25/2018
Next Scheduled EDR Contact: 02/11/2019
Data Release Frequency: No Update Planned

SWRCY: Recycler Database

A listing of recycling facilities in California.

Date of Government Version: 12/10/2018
Date Data Arrived at EDR: 12/12/2018
Date Made Active in Reports: 01/15/2019
Number of Days to Update: 34

Source: Department of Conservation
Telephone: 916-323-3836
Last EDR Contact: 12/12/2018
Next Scheduled EDR Contact: 03/25/2019
Data Release Frequency: Quarterly

HAULERS: Registered Waste Tire Haulers Listing

A listing of registered waste tire haulers.

Date of Government Version: 09/26/2018
Date Data Arrived at EDR: 09/28/2018
Date Made Active in Reports: 11/01/2018
Number of Days to Update: 34

Source: Integrated Waste Management Board
Telephone: 916-341-6422
Last EDR Contact: 08/07/2018
Next Scheduled EDR Contact: 02/25/2019
Data Release Frequency: Varies

INDIAN ODI: Report on the Status of Open Dumps on Indian Lands

Location of open dumps on Indian land.

Date of Government Version: 12/31/1998
Date Data Arrived at EDR: 12/03/2007
Date Made Active in Reports: 01/24/2008
Number of Days to Update: 52

Source: Environmental Protection Agency
Telephone: 703-308-8245
Last EDR Contact: 10/25/2018
Next Scheduled EDR Contact: 02/11/2019
Data Release Frequency: Varies

DEBRIS REGION 9: Torres Martinez Reservation Illegal Dump Site Locations

A listing of illegal dump sites location on the Torres Martinez Indian Reservation located in eastern Riverside County and northern Imperial County, California.

Date of Government Version: 01/12/2009
Date Data Arrived at EDR: 05/07/2009
Date Made Active in Reports: 09/21/2009
Number of Days to Update: 137

Source: EPA, Region 9
Telephone: 415-947-4219
Last EDR Contact: 01/17/2019
Next Scheduled EDR Contact: 05/06/2019
Data Release Frequency: No Update Planned

ODI: Open Dump Inventory

An open dump is defined as a disposal facility that does not comply with one or more of the Part 257 or Part 258 Subtitle D Criteria.

Date of Government Version: 06/30/1985
Date Data Arrived at EDR: 08/09/2004
Date Made Active in Reports: 09/17/2004
Number of Days to Update: 39

Source: Environmental Protection Agency
Telephone: 800-424-9346
Last EDR Contact: 06/09/2004
Next Scheduled EDR Contact: N/A
Data Release Frequency: No Update Planned

IHS OPEN DUMPS: Open Dumps on Indian Land
A listing of all open dumps located on Indian Land in the United States.

Date of Government Version: 04/01/2014
Date Data Arrived at EDR: 08/06/2014
Date Made Active in Reports: 01/29/2015
Number of Days to Update: 176

Source: Department of Health & Human Serivces, Indian Health Service
Telephone: 301-443-1452
Last EDR Contact: 11/02/2018
Next Scheduled EDR Contact: 02/11/2019
Data Release Frequency: Varies

Local Lists of Hazardous waste / Contaminated Sites

US HIST CDL: National Clandestine Laboratory Register
A listing of clandestine drug lab locations that have been removed from the DEAs National Clandestine Laboratory Register.

Date of Government Version: 09/21/2018
Date Data Arrived at EDR: 09/21/2018
Date Made Active in Reports: 11/09/2018
Number of Days to Update: 49

Source: Drug Enforcement Administration
Telephone: 202-307-1000
Last EDR Contact: 11/26/2018
Next Scheduled EDR Contact: 03/11/2019
Data Release Frequency: No Update Planned

HIST CAL-SITES: Calsites Database
The Calsites database contains potential or confirmed hazardous substance release properties. In 1996, California EPA reevaluated and significantly reduced the number of sites in the Calsites database. No longer updated by the state agency. It has been replaced by ENVIROSTOR.

Date of Government Version: 08/08/2005
Date Data Arrived at EDR: 08/03/2006
Date Made Active in Reports: 08/24/2006
Number of Days to Update: 21

Source: Department of Toxic Substance Control
Telephone: 916-323-3400
Last EDR Contact: 02/23/2009
Next Scheduled EDR Contact: 05/25/2009
Data Release Frequency: No Update Planned

SCH: School Property Evaluation Program
This category contains proposed and existing school sites that are being evaluated by DTSC for possible hazardous materials contamination. In some cases, these properties may be listed in the CalSites category depending on the level of threat to public health and safety or the environment they pose.

Date of Government Version: 10/29/2018
Date Data Arrived at EDR: 10/30/2018
Date Made Active in Reports: 12/13/2018
Number of Days to Update: 44

Source: Department of Toxic Substances Control
Telephone: 916-323-3400
Last EDR Contact: 10/30/2018
Next Scheduled EDR Contact: 02/11/2019
Data Release Frequency: Quarterly

CDL: Clandestine Drug Labs
A listing of drug lab locations. Listing of a location in this database does not indicate that any illegal drug lab materials were or were not present there, and does not constitute a determination that the location either requires or does not require additional cleanup work.

Date of Government Version: 12/31/2017
Date Data Arrived at EDR: 06/12/2018
Date Made Active in Reports: 08/06/2018
Number of Days to Update: 55

Source: Department of Toxic Substances Control
Telephone: 916-255-6504
Last EDR Contact: 01/07/2019
Next Scheduled EDR Contact: 04/22/2019
Data Release Frequency: Varies

TOXIC PITS: Toxic Pits Cleanup Act Sites
Toxic PITS Cleanup Act Sites. TOXIC PITS identifies sites suspected of containing hazardous substances where cleanup has not yet been completed.

Date of Government Version: 07/01/1995
Date Data Arrived at EDR: 08/30/1995
Date Made Active in Reports: 09/26/1995
Number of Days to Update: 27

Source: State Water Resources Control Board
Telephone: 916-227-4364
Last EDR Contact: 01/26/2009
Next Scheduled EDR Contact: 04/27/2009
Data Release Frequency: No Update Planned

CERS HAZ WASTE: CERS HAZ WASTE
List of sites in the California Environmental Protection Agency (CalEPA) Regulated Site Portal which fall under the Hazardous Chemical Management, Hazardous Waste Onsite Treatment, Household Hazardous Waste Collection, Hazardous Waste Generator, and RCRA LQ HW Generator programs.

Date of Government Version: 10/22/2018
Date Data Arrived at EDR: 10/23/2018
Date Made Active in Reports: 11/30/2018
Number of Days to Update: 38

Source: CalEPA
Telephone: 916-323-2514
Last EDR Contact: 10/23/2018
Next Scheduled EDR Contact: 02/04/2019
Data Release Frequency: Quarterly

US CDL: Clandestine Drug Labs
A listing of clandestine drug lab locations. The U.S. Department of Justice ("the Department") provides this web site as a public service. It contains addresses of some locations where law enforcement agencies reported they found chemicals or other items that indicated the presence of either clandestine drug laboratories or dumpsites. In most cases, the source of the entries is not the Department, and the Department has not verified the entry and does not guarantee its accuracy. Members of the public must verify the accuracy of all entries by, for example, contacting local law enforcement and local health departments.

Date of Government Version: 09/21/2018
Date Data Arrived at EDR: 09/21/2018
Date Made Active in Reports: 11/09/2018
Number of Days to Update: 49

Source: Drug Enforcement Administration
Telephone: 202-307-1000
Last EDR Contact: 11/26/2018
Next Scheduled EDR Contact: 03/11/2019
Data Release Frequency: Quarterly

Local Lists of Registered Storage Tanks

SWEEPS UST: SWEEPS UST Listing
Statewide Environmental Evaluation and Planning System. This underground storage tank listing was updated and maintained by a company contacted by the SWRCB in the early 1990's. The listing is no longer updated or maintained. The local agency is the contact for more information on a site on the SWEEPS list.

Date of Government Version: 06/01/1994
Date Data Arrived at EDR: 07/07/2005
Date Made Active in Reports: 08/11/2005
Number of Days to Update: 35

Source: State Water Resources Control Board
Telephone: N/A
Last EDR Contact: 06/03/2005
Next Scheduled EDR Contact: N/A
Data Release Frequency: No Update Planned

UST MENDOCINO: Mendocino County UST Database
A listing of underground storage tank locations in Mendocino County.

Date of Government Version: 12/04/2018
Date Data Arrived at EDR: 12/06/2018
Date Made Active in Reports: 12/14/2018
Number of Days to Update: 8

Source: Department of Public Health
Telephone: 707-463-4466
Last EDR Contact: 11/26/2018
Next Scheduled EDR Contact: 03/11/2019
Data Release Frequency: Annually

HIST UST: Hazardous Substance Storage Container Database
The Hazardous Substance Storage Container Database is a historical listing of UST sites. Refer to local/county source for current data.

Date of Government Version: 10/15/1990
Date Data Arrived at EDR: 01/25/1991
Date Made Active in Reports: 02/12/1991
Number of Days to Update: 18

Source: State Water Resources Control Board
Telephone: 916-341-5851
Last EDR Contact: 07/26/2001
Next Scheduled EDR Contact: N/A
Data Release Frequency: No Update Planned

SAN FRANCISCO AST: Aboveground Storage Tank Site Listing
Aboveground storage tank sites

Date of Government Version: 09/11/2018
Date Data Arrived at EDR: 09/12/2018
Date Made Active in Reports: 10/11/2018
Number of Days to Update: 29

Source: San Francisco County Department of Public Health
Telephone: 415-252-3896
Last EDR Contact: 11/01/2018
Next Scheduled EDR Contact: 02/18/2019
Data Release Frequency: Varies

CA FID UST: Facility Inventory Database

The Facility Inventory Database (FID) contains a historical listing of active and inactive underground storage tank locations from the State Water Resource Control Board. Refer to local/county source for current data.

Date of Government Version: 10/31/1994
Date Data Arrived at EDR: 09/05/1995
Date Made Active in Reports: 09/29/1995
Number of Days to Update: 24

Source: California Environmental Protection Agency
Telephone: 916-341-5851
Last EDR Contact: 12/28/1998
Next Scheduled EDR Contact: N/A
Data Release Frequency: No Update Planned

CERS TANKS: California Environmental Reporting System (CERS) Tanks

List of sites in the California Environmental Protection Agency (CalEPA) Regulated Site Portal which fall under the Aboveground Petroleum Storage and Underground Storage Tank regulatory programs.

Date of Government Version: 10/22/2018
Date Data Arrived at EDR: 10/23/2018
Date Made Active in Reports: 11/30/2018
Number of Days to Update: 38

Source: California Environmental Protection Agency
Telephone: 916-323-2514
Last EDR Contact: 10/23/2018
Next Scheduled EDR Contact: 02/04/2019
Data Release Frequency: Quarterly

Local Land Records

LIENS: Environmental Liens Listing

A listing of property locations with environmental liens for California where DTSC is a lien holder.

Date of Government Version: 11/29/2018
Date Data Arrived at EDR: 12/04/2018
Date Made Active in Reports: 01/11/2019
Number of Days to Update: 38

Source: Department of Toxic Substances Control
Telephone: 916-323-3400
Last EDR Contact: 11/29/2018
Next Scheduled EDR Contact: 03/18/2019
Data Release Frequency: Varies

LIENS 2: CERCLA Lien Information

A Federal CERCLA ('Superfund') lien can exist by operation of law at any site or property at which EPA has spent Superfund monies. These monies are spent to investigate and address releases and threatened releases of contamination. CERCLIS provides information as to the identity of these sites and properties.

Date of Government Version: 12/12/2018
Date Data Arrived at EDR: 12/28/2018
Date Made Active in Reports: 01/11/2019
Number of Days to Update: 14

Source: Environmental Protection Agency
Telephone: 202-564-6023
Last EDR Contact: 12/28/2018
Next Scheduled EDR Contact: 02/04/2019
Data Release Frequency: Semi-Annually

DEED: Deed Restriction Listing

Site Mitigation and Brownfields Reuse Program Facility Sites with Deed Restrictions & Hazardous Waste Management Program Facility Sites with Deed / Land Use Restriction. The DTSC Site Mitigation and Brownfields Reuse Program (SMBRP) list includes sites cleaned up under the program's oversight and generally does not include current or former hazardous waste facilities that required a hazardous waste facility permit. The list represents deed restrictions that are active. Some sites have multiple deed restrictions. The DTSC Hazardous Waste Management Program (HWMP) has developed a list of current or former hazardous waste facilities that have a recorded land use restriction at the local county recorder's office. The land use restrictions on this list were required by the DTSC HWMP as a result of the presence of hazardous substances that remain on site after the facility (or part of the facility) has been closed or cleaned up. The types of land use restriction include deed notice, deed restriction, or a land use restriction that binds current and future owners.

Date of Government Version: 12/03/2018
Date Data Arrived at EDR: 12/05/2018
Date Made Active in Reports: 01/11/2019
Number of Days to Update: 37

Source: DTSC and SWRCB
Telephone: 916-323-3400
Last EDR Contact: 12/05/2018
Next Scheduled EDR Contact: 03/18/2019
Data Release Frequency: Semi-Annually

Records of Emergency Release Reports

HMIRS: Hazardous Materials Information Reporting System
Hazardous Materials Incident Report System. HMIRS contains hazardous material spill incidents reported to DOT.

Date of Government Version: 03/26/2018
Date Data Arrived at EDR: 03/27/2018
Date Made Active in Reports: 06/08/2018
Number of Days to Update: 73

Source: U.S. Department of Transportation
Telephone: 202-366-4555
Last EDR Contact: 01/08/2019
Next Scheduled EDR Contact: 04/08/2019
Data Release Frequency: Quarterly

CHMIRS: California Hazardous Material Incident Report System
California Hazardous Material Incident Reporting System. CHMIRS contains information on reported hazardous material incidents (accidental releases or spills).

Date of Government Version: 04/06/2018
Date Data Arrived at EDR: 04/24/2018
Date Made Active in Reports: 06/14/2018
Number of Days to Update: 51

Source: Office of Emergency Services
Telephone: 916-845-8400
Last EDR Contact: 07/27/2018
Next Scheduled EDR Contact: 11/05/2018
Data Release Frequency: Semi-Annually

LDS: Land Disposal Sites Listing (GEOTRACKER)
Land Disposal sites (Landfills) included in GeoTracker. GeoTracker is the Water Boards data management system for sites that impact, or have the potential to impact, water quality in California, with emphasis on groundwater.

Date of Government Version: 12/10/2018
Date Data Arrived at EDR: 12/11/2018
Date Made Active in Reports: 01/15/2019
Number of Days to Update: 35

Source: State Water Qualilty Control Board
Telephone: 866-480-1028
Last EDR Contact: 12/12/2018
Next Scheduled EDR Contact: 03/25/2019
Data Release Frequency: Quarterly

MCS: Military Cleanup Sites Listing (GEOTRACKER)
Military sites (consisting of: Military UST sites; Military Privatized sites; and Military Cleanup sites [formerly known as DoD non UST]) included in GeoTracker. GeoTracker is the Water Boards data management system for sites that impact, or have the potential to impact, water quality in California, with emphasis on groundwater.

Date of Government Version: 12/10/2018
Date Data Arrived at EDR: 12/11/2018
Date Made Active in Reports: 01/15/2019
Number of Days to Update: 35

Source: State Water Resources Control Board
Telephone: 866-480-1028
Last EDR Contact: 12/12/2018
Next Scheduled EDR Contact: 03/25/2019
Data Release Frequency: Quarterly

SPILLS 90: SPILLS90 data from FirstSearch

Spills 90 includes those spill and release records available exclusively from FirstSearch databases. Typically, they may include chemical, oil and/or hazardous substance spills recorded after 1990. Duplicate records that are already included in EDR incident and release records are not included in Spills 90.

Date of Government Version: 06/06/2012
Date Data Arrived at EDR: 01/03/2013
Date Made Active in Reports: 02/22/2013
Number of Days to Update: 50

Source: FirstSearch
Telephone: N/A
Last EDR Contact: 01/03/2013
Next Scheduled EDR Contact: N/A
Data Release Frequency: No Update Planned

Other Ascertainable Records

RCRA NonGen / NLR: RCRA - Non Generators / No Longer Regulated

RCRAInfo is EPA's comprehensive information system, providing access to data supporting the Resource Conservation and Recovery Act (RCRA) of 1976 and the Hazardous and Solid Waste Amendments (HSWA) of 1984. The database includes selective information on sites which generate, transport, store, treat and/or dispose of hazardous waste as defined by the Resource Conservation and Recovery Act (RCRA). Non-Generators do not presently generate hazardous waste.

Date of Government Version: 03/01/2018
Date Data Arrived at EDR: 03/28/2018
Date Made Active in Reports: 06/22/2018
Number of Days to Update: 86

Source: Environmental Protection Agency
Telephone: (415) 495-8895
Last EDR Contact: 12/03/2018
Next Scheduled EDR Contact: 04/08/2019
Data Release Frequency: Quarterly

FUDS: Formerly Used Defense Sites

The listing includes locations of Formerly Used Defense Sites properties where the US Army Corps of Engineers is actively working or will take necessary cleanup actions.

Date of Government Version: 01/31/2015
Date Data Arrived at EDR: 07/08/2015
Date Made Active in Reports: 10/13/2015
Number of Days to Update: 97

Source: U.S. Army Corps of Engineers
Telephone: 202-528-4285
Last EDR Contact: 11/19/2018
Next Scheduled EDR Contact: 03/04/2019
Data Release Frequency: Varies

DOD: Department of Defense Sites

This data set consists of federally owned or administered lands, administered by the Department of Defense, that have any area equal to or greater than 640 acres of the United States, Puerto Rico, and the U.S. Virgin Islands.

Date of Government Version: 12/31/2005
Date Data Arrived at EDR: 11/10/2006
Date Made Active in Reports: 01/11/2007
Number of Days to Update: 62

Source: USGS
Telephone: 888-275-8747
Last EDR Contact: 01/11/2019
Next Scheduled EDR Contact: 04/22/2019
Data Release Frequency: Semi-Annually

FEDLAND: Federal and Indian Lands

Federally and Indian administrated lands of the United States. Lands included are administrated by: Army Corps of Engineers, Bureau of Reclamation, National Wild and Scenic River, National Wildlife Refuge, Public Domain Land, Wilderness, Wilderness Study Area, Wildlife Management Area, Bureau of Indian Affairs, Bureau of Land Management, Department of Justice, Forest Service, Fish and Wildlife Service, National Park Service.

Date of Government Version: 12/31/2005
Date Data Arrived at EDR: 02/06/2006
Date Made Active in Reports: 01/11/2007
Number of Days to Update: 339

Source: U.S. Geological Survey
Telephone: 888-275-8747
Last EDR Contact: 01/11/2019
Next Scheduled EDR Contact: 04/22/2019
Data Release Frequency: N/A

SCRD DRYCLEANERS: State Coalition for Remediation of Drycleaners Listing

The State Coalition for Remediation of Drycleaners was established in 1998, with support from the U.S. EPA Office of Superfund Remediation and Technology Innovation. It is comprised of representatives of states with established drycleaner remediation programs. Currently the member states are Alabama, Connecticut, Florida, Illinois, Kansas, Minnesota, Missouri, North Carolina, Oregon, South Carolina, Tennessee, Texas, and Wisconsin.

Date of Government Version: 01/01/2017
Date Data Arrived at EDR: 02/03/2017
Date Made Active in Reports: 04/07/2017
Number of Days to Update: 63

Source: Environmental Protection Agency
Telephone: 615-532-8599
Last EDR Contact: 11/16/2018
Next Scheduled EDR Contact: 02/25/2019
Data Release Frequency: Varies

US FIN ASSUR: Financial Assurance Information

All owners and operators of facilities that treat, store, or dispose of hazardous waste are required to provide proof that they will have sufficient funds to pay for the clean up, closure, and post-closure care of their facilities.

Date of Government Version: 08/31/2018
Date Data Arrived at EDR: 09/25/2018
Date Made Active in Reports: 11/09/2018
Number of Days to Update: 45

Source: Environmental Protection Agency
Telephone: 202-566-1917
Last EDR Contact: 12/21/2018
Next Scheduled EDR Contact: 04/08/2019
Data Release Frequency: Quarterly

EPA WATCH LIST: EPA WATCH LIST

EPA maintains a "Watch List" to facilitate dialogue between EPA, state and local environmental agencies on enforcement matters relating to facilities with alleged violations identified as either significant or high priority. Being on the Watch List does not mean that the facility has actually violated the law only that an investigation by EPA or a state or local environmental agency has led those organizations to allege that an unproven violation has in fact occurred. Being on the Watch List does not represent a higher level of concern regarding the alleged violations that were detected, but instead indicates cases requiring additional dialogue between EPA, state and local agencies - primarily because of the length of time the alleged violation has gone unaddressed or unresolved.

Date of Government Version: 08/30/2013
Date Data Arrived at EDR: 03/21/2014
Date Made Active in Reports: 06/17/2014
Number of Days to Update: 88

Source: Environmental Protection Agency
Telephone: 617-520-3000
Last EDR Contact: 11/05/2018
Next Scheduled EDR Contact: 02/18/2019
Data Release Frequency: Quarterly

2020 COR ACTION: 2020 Corrective Action Program List

The EPA has set ambitious goals for the RCRA Corrective Action program by creating the 2020 Corrective Action Universe. This RCRA cleanup baseline includes facilities expected to need corrective action. The 2020 universe contains a wide variety of sites. Some properties are heavily contaminated while others were contaminated but have since been cleaned up. Still others have not been fully investigated yet, and may require little or no remediation. Inclusion in the 2020 Universe does not necessarily imply failure on the part of a facility to meet its RCRA obligations.

Date of Government Version: 09/30/2017
Date Data Arrived at EDR: 05/08/2018
Date Made Active in Reports: 07/20/2018
Number of Days to Update: 73

Source: Environmental Protection Agency
Telephone: 703-308-4044
Last EDR Contact: 11/09/2018
Next Scheduled EDR Contact: 02/18/2019
Data Release Frequency: Varies

TSCA: Toxic Substances Control Act

Toxic Substances Control Act. TSCA identifies manufacturers and importers of chemical substances included on the TSCA Chemical Substance Inventory list. It includes data on the production volume of these substances by plant site.

Date of Government Version: 12/31/2016
Date Data Arrived at EDR: 06/21/2017
Date Made Active in Reports: 01/05/2018
Number of Days to Update: 198

Source: EPA
Telephone: 202-260-5521
Last EDR Contact: 12/21/2018
Next Scheduled EDR Contact: 04/01/2019
Data Release Frequency: Every 4 Years

TRIS: Toxic Chemical Release Inventory System

Toxic Release Inventory System. TRIS identifies facilities which release toxic chemicals to the air, water and land in reportable quantities under SARA Title III Section 313.

Date of Government Version: 12/31/2016
Date Data Arrived at EDR: 01/10/2018
Date Made Active in Reports: 01/12/2018
Number of Days to Update: 2

Source: EPA
Telephone: 202-566-0250
Last EDR Contact: 11/16/2018
Next Scheduled EDR Contact: 03/04/2019
Data Release Frequency: Annually

SSTS: Section 7 Tracking Systems

Section 7 of the Federal Insecticide, Fungicide and Rodenticide Act, as amended (92 Stat. 829) requires all registered pesticide-producing establishments to submit a report to the Environmental Protection Agency by March 1st each year. Each establishment must report the types and amounts of pesticides, active ingredients and devices being produced, and those having been produced and sold or distributed in the past year.

Date of Government Version: 12/31/2009
Date Data Arrived at EDR: 12/10/2010
Date Made Active in Reports: 02/25/2011
Number of Days to Update: 77

Source: EPA
Telephone: 202-564-4203
Last EDR Contact: 10/24/2018
Next Scheduled EDR Contact: 02/04/2019
Data Release Frequency: Annually

ROD: Records Of Decision

Record of Decision. ROD documents mandate a permanent remedy at an NPL (Superfund) site containing technical and health information to aid in the cleanup.

Date of Government Version: 12/12/2018
Date Data Arrived at EDR: 12/28/2018
Date Made Active in Reports: 01/11/2019
Number of Days to Update: 14

Source: EPA
Telephone: 703-416-0223
Last EDR Contact: 12/28/2018
Next Scheduled EDR Contact: 03/18/2019
Data Release Frequency: Annually

RMP: Risk Management Plans

When Congress passed the Clean Air Act Amendments of 1990, it required EPA to publish regulations and guidance for chemical accident prevention at facilities using extremely hazardous substances. The Risk Management Program Rule (RMP Rule) was written to implement Section 112(r) of these amendments. The rule, which built upon existing industry codes and standards, requires companies of all sizes that use certain flammable and toxic substances to develop a Risk Management Program, which includes a(n): Hazard assessment that details the potential effects of an accidental release, an accident history of the last five years, and an evaluation of worst-case and alternative accidental releases; Prevention program that includes safety precautions and maintenance, monitoring, and employee training measures; and Emergency response program that spells out emergency health care, employee training measures and procedures for informing the public and response agencies (e.g the fire department) should an accident occur.

Date of Government Version: 10/26/2018
Date Data Arrived at EDR: 11/06/2018
Date Made Active in Reports: 01/11/2019
Number of Days to Update: 66

Source: Environmental Protection Agency
Telephone: 202-564-8600
Last EDR Contact: 01/22/2019
Next Scheduled EDR Contact: 05/06/2019
Data Release Frequency: Varies

RAATS: RCRA Administrative Action Tracking System

RCRA Administration Action Tracking System. RAATS contains records based on enforcement actions issued under RCRA pertaining to major violators and includes administrative and civil actions brought by the EPA. For administration actions after September 30, 1995, data entry in the RAATS database was discontinued. EPA will retain a copy of the database for historical records. It was necessary to terminate RAATS because a decrease in agency resources made it impossible to continue to update the information contained in the database.

Date of Government Version: 04/17/1995
Date Data Arrived at EDR: 07/03/1995
Date Made Active in Reports: 08/07/1995
Number of Days to Update: 35

Source: EPA
Telephone: 202-564-4104
Last EDR Contact: 06/02/2008
Next Scheduled EDR Contact: 09/01/2008
Data Release Frequency: No Update Planned

PRP: Potentially Responsible Parties
A listing of verified Potentially Responsible Parties

Date of Government Version: 08/13/2018
Date Data Arrived at EDR: 10/04/2018
Date Made Active in Reports: 11/09/2018
Number of Days to Update: 36

Source: EPA
Telephone: 202-564-6023
Last EDR Contact: 12/28/2018
Next Scheduled EDR Contact: 02/18/2019
Data Release Frequency: Quarterly

PADS: PCB Activity Database System
PCB Activity Database. PADS Identifies generators, transporters, commercial storers and/or brokers and disposers of PCB's who are required to notify the EPA of such activities.

Date of Government Version: 09/14/2018
Date Data Arrived at EDR: 10/11/2018
Date Made Active in Reports: 12/07/2018
Number of Days to Update: 57

Source: EPA
Telephone: 202-566-0500
Last EDR Contact: 01/11/2019
Next Scheduled EDR Contact: 04/22/2019
Data Release Frequency: Annually

ICIS: Integrated Compliance Information System
The Integrated Compliance Information System (ICIS) supports the information needs of the national enforcement and compliance program as well as the unique needs of the National Pollutant Discharge Elimination System (NPDES) program.

Date of Government Version: 11/18/2016
Date Data Arrived at EDR: 11/23/2016
Date Made Active in Reports: 02/10/2017
Number of Days to Update: 79

Source: Environmental Protection Agency
Telephone: 202-564-2501
Last EDR Contact: 01/07/2019
Next Scheduled EDR Contact: 04/22/2019
Data Release Frequency: Quarterly

FTTS: FIFRA/ TSCA Tracking System - FIFRA (Federal Insecticide, Fungicide, & Rodenticide Act)/TSCA (Toxic Substances Control Act)
FTTS tracks administrative cases and pesticide enforcement actions and compliance activities related to FIFRA, TSCA and EPCRA (Emergency Planning and Community Right-to-Know Act). To maintain currency, EDR contacts the Agency on a quarterly basis.

Date of Government Version: 04/09/2009
Date Data Arrived at EDR: 04/16/2009
Date Made Active in Reports: 05/11/2009
Number of Days to Update: 25

Source: EPA/Office of Prevention, Pesticides and Toxic Substances
Telephone: 202-566-1667
Last EDR Contact: 08/18/2017
Next Scheduled EDR Contact: 12/04/2017
Data Release Frequency: Quarterly

FTTS INSP: FIFRA/ TSCA Tracking System - FIFRA (Federal Insecticide, Fungicide, & Rodenticide Act)/TSCA (Toxic Substances Control Act)
A listing of FIFRA/TSCA Tracking System (FTTS) inspections and enforcements.

Date of Government Version: 04/09/2009
Date Data Arrived at EDR: 04/16/2009
Date Made Active in Reports: 05/11/2009
Number of Days to Update: 25

Source: EPA
Telephone: 202-566-1667
Last EDR Contact: 08/18/2017
Next Scheduled EDR Contact: 12/04/2017
Data Release Frequency: Quarterly

MLTS: Material Licensing Tracking System
MLTS is maintained by the Nuclear Regulatory Commission and contains a list of approximately 8,100 sites which possess or use radioactive materials and which are subject to NRC licensing requirements. To maintain currency, EDR contacts the Agency on a quarterly basis.

Date of Government Version: 08/30/2016
Date Data Arrived at EDR: 09/08/2016
Date Made Active in Reports: 10/21/2016
Number of Days to Update: 43

Source: Nuclear Regulatory Commission
Telephone: 301-415-7169
Last EDR Contact: 01/22/2019
Next Scheduled EDR Contact: 05/06/2019
Data Release Frequency: Quarterly

COAL ASH DOE: Steam-Electric Plant Operation Data
A listing of power plants that store ash in surface ponds.

Date of Government Version: 12/31/2005
Date Data Arrived at EDR: 08/07/2009
Date Made Active in Reports: 10/22/2009
Number of Days to Update: 76

Source: Department of Energy
Telephone: 202-586-8719
Last EDR Contact: 12/05/2018
Next Scheduled EDR Contact: 03/18/2019
Data Release Frequency: Varies

COAL ASH EPA: Coal Combustion Residues Surface Impoundments List
A listing of coal combustion residues surface impoundments with high hazard potential ratings.

Date of Government Version: 07/01/2014
Date Data Arrived at EDR: 09/10/2014
Date Made Active in Reports: 10/20/2014
Number of Days to Update: 40

Source: Environmental Protection Agency
Telephone: N/A
Last EDR Contact: 12/03/2018
Next Scheduled EDR Contact: 03/18/2019
Data Release Frequency: Varies

PCB TRANSFORMER: PCB Transformer Registration Database
The database of PCB transformer registrations that includes all PCB registration submittals.

Date of Government Version: 05/24/2017
Date Data Arrived at EDR: 11/30/2017
Date Made Active in Reports: 12/15/2017
Number of Days to Update: 15

Source: Environmental Protection Agency
Telephone: 202-566-0517
Last EDR Contact: 10/26/2018
Next Scheduled EDR Contact: 02/04/2019
Data Release Frequency: Varies

RADINFO: Radiation Information Database
The Radiation Information Database (RADINFO) contains information about facilities that are regulated by U.S. Environmental Protection Agency (EPA) regulations for radiation and radioactivity.

Date of Government Version: 10/02/2018
Date Data Arrived at EDR: 10/03/2018
Date Made Active in Reports: 11/09/2018
Number of Days to Update: 37

Source: Environmental Protection Agency
Telephone: 202-343-9775
Last EDR Contact: 01/03/2019
Next Scheduled EDR Contact: 04/15/2019
Data Release Frequency: Quarterly

HIST FTTS: FIFRA/TSCA Tracking System Administrative Case Listing
A complete administrative case listing from the FIFRA/TSCA Tracking System (FTTS) for all ten EPA regions. The information was obtained from the National Compliance Database (NCDB). NCDB supports the implementation of FIFRA (Federal Insecticide, Fungicide, and Rodenticide Act) and TSCA (Toxic Substances Control Act). Some EPA regions are now closing out records. Because of that, and the fact that some EPA regions are not providing EPA Headquarters with updated records, it was decided to create a HIST FTTS database. It included records that may not be included in the newer FTTS database updates. This database is no longer updated.

Date of Government Version: 10/19/2006
Date Data Arrived at EDR: 03/01/2007
Date Made Active in Reports: 04/10/2007
Number of Days to Update: 40

Source: Environmental Protection Agency
Telephone: 202-564-2501
Last EDR Contact: 12/17/2007
Next Scheduled EDR Contact: 03/17/2008
Data Release Frequency: No Update Planned

HIST FTTS INSP: FIFRA/TSCA Tracking System Inspection & Enforcement Case Listing
A complete inspection and enforcement case listing from the FIFRA/TSCA Tracking System (FTTS) for all ten EPA regions. The information was obtained from the National Compliance Database (NCDB). NCDB supports the implementation of FIFRA (Federal Insecticide, Fungicide, and Rodenticide Act) and TSCA (Toxic Substances Control Act). Some EPA regions are now closing out records. Because of that, and the fact that some EPA regions are not providing EPA Headquarters with updated records, it was decided to create a HIST FTTS database. It included records that may not be included in the newer FTTS database updates. This database is no longer updated.

Date of Government Version: 10/19/2006
Date Data Arrived at EDR: 03/01/2007
Date Made Active in Reports: 04/10/2007
Number of Days to Update: 40

Source: Environmental Protection Agency
Telephone: 202-564-2501
Last EDR Contact: 12/17/2008
Next Scheduled EDR Contact: 03/17/2008
Data Release Frequency: No Update Planned

DOT OPS: Incident and Accident Data

Department of Transporation, Office of Pipeline Safety Incident and Accident data.

Date of Government Version: 10/01/2018
Date Data Arrived at EDR: 10/30/2018
Date Made Active in Reports: 01/18/2019
Number of Days to Update: 80

Source: Department of Transporation, Office of Pipeline Safety
Telephone: 202-366-4595
Last EDR Contact: 10/30/2018
Next Scheduled EDR Contact: 02/11/2019
Data Release Frequency: Quarterly

CONSENT: Superfund (CERCLA) Consent Decrees

Major legal settlements that establish responsibility and standards for cleanup at NPL (Superfund) sites. Released periodically by United States District Courts after settlement by parties to litigation matters.

Date of Government Version: 09/30/2018
Date Data Arrived at EDR: 10/12/2018
Date Made Active in Reports: 12/07/2018
Number of Days to Update: 56

Source: Department of Justice, Consent Decree Library
Telephone: Varies
Last EDR Contact: 01/07/2019
Next Scheduled EDR Contact: 04/22/2019
Data Release Frequency: Varies

BRS: Biennial Reporting System

The Biennial Reporting System is a national system administered by the EPA that collects data on the generation and management of hazardous waste. BRS captures detailed data from two groups: Large Quantity Generators (LQG) and Treatment, Storage, and Disposal Facilities.

Date of Government Version: 12/31/2015
Date Data Arrived at EDR: 02/22/2017
Date Made Active in Reports: 09/28/2017
Number of Days to Update: 218

Source: EPA/NTIS
Telephone: 800-424-9346
Last EDR Contact: 11/21/2018
Next Scheduled EDR Contact: 03/04/2019
Data Release Frequency: Biennially

INDIAN RESERV: Indian Reservations

This map layer portrays Indian administered lands of the United States that have any area equal to or greater than 640 acres.

Date of Government Version: 12/31/2014
Date Data Arrived at EDR: 07/14/2015
Date Made Active in Reports: 01/10/2017
Number of Days to Update: 546

Source: USGS
Telephone: 202-208-3710
Last EDR Contact: 01/07/2019
Next Scheduled EDR Contact: 04/22/2019
Data Release Frequency: Semi-Annually

FUSRAP: Formerly Utilized Sites Remedial Action Program

DOE established the Formerly Utilized Sites Remedial Action Program (FUSRAP) in 1974 to remediate sites where radioactive contamination remained from Manhattan Project and early U.S. Atomic Energy Commission (AEC) operations.

Date of Government Version: 08/08/2017
Date Data Arrived at EDR: 09/11/2018
Date Made Active in Reports: 09/14/2018
Number of Days to Update: 3

Source: Department of Energy
Telephone: 202-586-3559
Last EDR Contact: 11/01/2018
Next Scheduled EDR Contact: 02/18/2019
Data Release Frequency: Varies

UMTRA: Uranium Mill Tailings Sites

Uranium ore was mined by private companies for federal government use in national defense programs. When the mills shut down, large piles of the sand-like material (mill tailings) remain after uranium has been extracted from the ore. Levels of human exposure to radioactive materials from the piles are low; however, in some cases tailings were used as construction materials before the potential health hazards of the tailings were recognized.

Date of Government Version: 06/23/2017
Date Data Arrived at EDR: 10/11/2017
Date Made Active in Reports: 11/03/2017
Number of Days to Update: 23

Source: Department of Energy
Telephone: 505-845-0011
Last EDR Contact: 12/14/2018
Next Scheduled EDR Contact: 03/04/2019
Data Release Frequency: Varies

LEAD SMELTER 1: Lead Smelter Sites

A listing of former lead smelter site locations.

Date of Government Version: 12/12/2018
Date Data Arrived at EDR: 12/28/2018
Date Made Active in Reports: 01/11/2019
Number of Days to Update: 14

Source: Environmental Protection Agency
Telephone: 703-603-8787
Last EDR Contact: 12/28/2018
Next Scheduled EDR Contact: 04/15/2019
Data Release Frequency: Varies

LEAD SMELTER 2: Lead Smelter Sites

A list of several hundred sites in the U.S. where secondary lead smelting was done from 1931and 1964. These sites may pose a threat to public health through ingestion or inhalation of contaminated soil or dust

Date of Government Version: 04/05/2001
Date Data Arrived at EDR: 10/27/2010
Date Made Active in Reports: 12/02/2010
Number of Days to Update: 36

Source: American Journal of Public Health
Telephone: 703-305-6451
Last EDR Contact: 12/02/2009
Next Scheduled EDR Contact: N/A
Data Release Frequency: No Update Planned

US AIRS (AFS): Aerometric Information Retrieval System Facility Subsystem (AFS)

The database is a sub-system of Aerometric Information Retrieval System (AIRS). AFS contains compliance data on air pollution point sources regulated by the U.S. EPA and/or state and local air regulatory agencies. This information comes from source reports by various stationary sources of air pollution, such as electric power plants, steel mills, factories, and universities, and provides information about the air pollutants they produce. Action, air program, air program pollutant, and general level plant data. It is used to track emissions and compliance data from industrial plants.

Date of Government Version: 10/12/2016
Date Data Arrived at EDR: 10/26/2016
Date Made Active in Reports: 02/03/2017
Number of Days to Update: 100

Source: EPA
Telephone: 202-564-2496
Last EDR Contact: 09/26/2017
Next Scheduled EDR Contact: 01/08/2018
Data Release Frequency: Annually

US AIRS MINOR: Air Facility System Data

A listing of minor source facilities.

Date of Government Version: 10/12/2016
Date Data Arrived at EDR: 10/26/2016
Date Made Active in Reports: 02/03/2017
Number of Days to Update: 100

Source: EPA
Telephone: 202-564-2496
Last EDR Contact: 09/26/2017
Next Scheduled EDR Contact: 01/08/2018
Data Release Frequency: Annually

US MINES: Mines Master Index File

Contains all mine identification numbers issued for mines active or opened since 1971. The data also includes violation information.

Date of Government Version: 08/01/2018
Date Data Arrived at EDR: 08/29/2018
Date Made Active in Reports: 10/05/2018
Number of Days to Update: 37

Source: Department of Labor, Mine Safety and Health Administration
Telephone: 303-231-5959
Last EDR Contact: 11/30/2018
Next Scheduled EDR Contact: 03/11/2019
Data Release Frequency: Semi-Annually

US MINES 2: Ferrous and Nonferrous Metal Mines Database Listing

This map layer includes ferrous (ferrous metal mines are facilities that extract ferrous metals, such as iron ore or molybdenum) and nonferrous (Nonferrous metal mines are facilities that extract nonferrous metals, such as gold, silver, copper, zinc, and lead) metal mines in the United States.

Date of Government Version: 12/05/2005
Date Data Arrived at EDR: 02/29/2008
Date Made Active in Reports: 04/18/2008
Number of Days to Update: 49

Source: USGS
Telephone: 703-648-7709
Last EDR Contact: 11/30/2018
Next Scheduled EDR Contact: 03/11/2019
Data Release Frequency: Varies

US MINES 3: Active Mines & Mineral Plants Database Listing

Active Mines and Mineral Processing Plant operations for commodities monitored by the Minerals Information Team of the USGS.

Date of Government Version: 04/14/2011
Date Data Arrived at EDR: 06/08/2011
Date Made Active in Reports: 09/13/2011
Number of Days to Update: 97

Source: USGS
Telephone: 703-648-7709
Last EDR Contact: 11/30/2018
Next Scheduled EDR Contact: 03/11/2019
Data Release Frequency: Varies

ABANDONED MINES: Abandoned Mines

An inventory of land and water impacted by past mining (primarily coal mining) is maintained by OSMRE to provide information needed to implement the Surface Mining Control and Reclamation Act of 1977 (SMCRA). The inventory contains information on the location, type, and extent of AML impacts, as well as, information on the cost associated with the reclamation of those problems. The inventory is based upon field surveys by State, Tribal, and OSMRE program officials. It is dynamic to the extent that it is modified as new problems are identified and existing problems are reclaimed.

Date of Government Version: 09/10/2018
Date Data Arrived at EDR: 09/11/2018
Date Made Active in Reports: 09/14/2018
Number of Days to Update: 3

Source: Department of Interior
Telephone: 202-208-2609
Last EDR Contact: 12/19/2018
Next Scheduled EDR Contact: 03/25/2019
Data Release Frequency: Quarterly

FINDS: Facility Index System/Facility Registry System

Facility Index System. FINDS contains both facility information and 'pointers' to other sources that contain more detail. EDR includes the following FINDS databases in this report: PCS (Permit Compliance System), AIRS (Aerometric Information Retrieval System), DOCKET (Enforcement Docket used to manage and track information on civil judicial enforcement cases for all environmental statutes), FURS (Federal Underground Injection Control), C-DOCKET (Criminal Docket System used to track criminal enforcement actions for all environmental statutes), FFIS (Federal Facilities Information System), STATE (State Environmental Laws and Statutes), and PADS (PCB Activity Data System).

Date of Government Version: 11/15/2018
Date Data Arrived at EDR: 12/05/2018
Date Made Active in Reports: 01/11/2019
Number of Days to Update: 37

Source: EPA
Telephone: (415) 947-8000
Last EDR Contact: 01/08/2019
Next Scheduled EDR Contact: 03/18/2019
Data Release Frequency: Quarterly

ECHO: Enforcement & Compliance History Information

ECHO provides integrated compliance and enforcement information for about 800,000 regulated facilities nationwide.

Date of Government Version: 09/02/2018
Date Data Arrived at EDR: 09/05/2018
Date Made Active in Reports: 09/14/2018
Number of Days to Update: 9

Source: Environmental Protection Agency
Telephone: 202-564-2280
Last EDR Contact: 01/07/2019
Next Scheduled EDR Contact: 03/18/2019
Data Release Frequency: Quarterly

DOCKET HWC: Hazardous Waste Compliance Docket Listing

A complete list of the Federal Agency Hazardous Waste Compliance Docket Facilities.

Date of Government Version: 05/31/2018
Date Data Arrived at EDR: 07/26/2018
Date Made Active in Reports: 10/05/2018
Number of Days to Update: 71

Source: Environmental Protection Agency
Telephone: 202-564-0527
Last EDR Contact: 11/30/2018
Next Scheduled EDR Contact: 03/11/2019
Data Release Frequency: Varies

UXO: Unexploded Ordnance Sites
A listing of unexploded ordnance site locations

Date of Government Version: 09/30/2017
Date Data Arrived at EDR: 06/19/2018
Date Made Active in Reports: 09/14/2018
Number of Days to Update: 87

Source: Department of Defense
Telephone: 703-704-1564
Last EDR Contact: 01/14/2019
Next Scheduled EDR Contact: 04/29/2019
Data Release Frequency: Varies

FUELS PROGRAM: EPA Fuels Program Registered Listing
This listing includes facilities that are registered under the Part 80 (Code of Federal Regulations) EPA Fuels Programs. All companies now are required to submit new and updated registrations.

Date of Government Version: 08/22/2018
Date Data Arrived at EDR: 08/22/2018
Date Made Active in Reports: 10/05/2018
Number of Days to Update: 44

Source: EPA
Telephone: 800-385-6164
Last EDR Contact: 11/19/2018
Next Scheduled EDR Contact: 03/04/2019
Data Release Frequency: Quarterly

CA BOND EXP. PLAN: Bond Expenditure Plan
Department of Health Services developed a site-specific expenditure plan as the basis for an appropriation of Hazardous Substance Cleanup Bond Act funds. It is not updated.

Date of Government Version: 01/01/1989
Date Data Arrived at EDR: 07/27/1994
Date Made Active in Reports: 08/02/1994
Number of Days to Update: 6

Source: Department of Health Services
Telephone: 916-255-2118
Last EDR Contact: 05/31/1994
Next Scheduled EDR Contact: N/A
Data Release Frequency: No Update Planned

CORTESE: "Cortese" Hazardous Waste & Substances Sites List
The sites for the list are designated by the State Water Resource Control Board (LUST), the Integrated Waste Board (SWF/LS), and the Department of Toxic Substances Control (Cal-Sites).

Date of Government Version: 09/24/2018
Date Data Arrived at EDR: 09/25/2018
Date Made Active in Reports: 10/16/2018
Number of Days to Update: 21

Source: CAL EPA/Office of Emergency Information
Telephone: 916-323-3400
Last EDR Contact: 12/21/2018
Next Scheduled EDR Contact: 04/08/2019
Data Release Frequency: Quarterly

CUPA LIVERMORE-PLEASANTON: CUPA Facility Listing
list of facilities associated with the various CUPA programs in Livermore-Pleasanton

Date of Government Version: 08/28/2018
Date Data Arrived at EDR: 08/30/2018
Date Made Active in Reports: 11/01/2018
Number of Days to Update: 63

Source: Livermore-Pleasanton Fire Department
Telephone: 925-454-2361
Last EDR Contact: 01/07/2019
Next Scheduled EDR Contact: 02/25/2019
Data Release Frequency: Varies

CUPA SAN FRANCISCO CO: CUPA Facility Listing
Cupa facilities

Date of Government Version: 09/11/2018
Date Data Arrived at EDR: 09/12/2018
Date Made Active in Reports: 09/19/2018
Number of Days to Update: 7

Source: San Francisco County Department of Environmental Health
Telephone: 415-252-3896
Last EDR Contact: 11/01/2018
Next Scheduled EDR Contact: 02/18/2019
Data Release Frequency: Varies

DRYCLEAN AVAQMD: Antelope Valley Air Quality Management District Drycleaner Listing
A listing of dry cleaners in the Antelope Valley Air Quality Management District.

Date of Government Version: 11/13/2018
Date Data Arrived at EDR: 12/04/2018
Date Made Active in Reports: 01/15/2019
Number of Days to Update: 42

Source: Antelope Valley Air Quality Management District
Telephone: 661-723-8070
Last EDR Contact: 11/29/2018
Next Scheduled EDR Contact: 03/18/2019
Data Release Frequency: Varies

DRYCLEAN SOUTH COAST: South Coast Air Quality Management District Drycleaner Listing
A listing of dry cleaners in the South Coast Air Quality Management District

Date of Government Version: 10/04/2018
Date Data Arrived at EDR: 10/05/2018
Date Made Active in Reports: 11/01/2018
Number of Days to Update: 27

Source: South Coast Air Quality Management District
Telephone: 909-396-3211
Last EDR Contact: 11/26/2018
Next Scheduled EDR Contact: 03/11/2019
Data Release Frequency: Varies

DRYCLEANERS: Cleaner Facilities
A list of drycleaner related facilities that have EPA ID numbers. These are facilities with certain SIC codes: power laundries, family and commercial; garment pressing and cleaner's agents; linen supply; coin-operated laundries and cleaning; drycleaning plants, except rugs; carpet and upholster cleaning; industrial launderers; laundry and garment services.

Date of Government Version: 08/30/2018
Date Data Arrived at EDR: 09/27/2018
Date Made Active in Reports: 11/01/2018
Number of Days to Update: 35

Source: Department of Toxic Substance Control
Telephone: 916-327-4498
Last EDR Contact: 11/29/2018
Next Scheduled EDR Contact: 03/18/2019
Data Release Frequency: Annually

EMI: Emissions Inventory Data
Toxics and criteria pollutant emissions data collected by the ARB and local air pollution agencies.

Date of Government Version: 12/31/2017
Date Data Arrived at EDR: 06/20/2018
Date Made Active in Reports: 08/06/2018
Number of Days to Update: 47

Source: California Air Resources Board
Telephone: 916-322-2990
Last EDR Contact: 12/21/2018
Next Scheduled EDR Contact: 04/01/2019
Data Release Frequency: Varies

ENF: Enforcement Action Listing
A listing of Water Board Enforcement Actions. Formal is everything except Oral/Verbal Communication, Notice of Violation, Expedited Payment Letter, and Staff Enforcement Letter.

Date of Government Version: 11/01/2018
Date Data Arrived at EDR: 11/02/2018
Date Made Active in Reports: 12/13/2018
Number of Days to Update: 41

Source: State Water Resoruces Control Board
Telephone: 916-445-9379
Last EDR Contact: 01/17/2019
Next Scheduled EDR Contact: 05/06/2019
Data Release Frequency: Varies

Financial Assurance 1: Financial Assurance Information Listing
Financial Assurance information

Date of Government Version: 10/19/2018
Date Data Arrived at EDR: 10/23/2018
Date Made Active in Reports: 11/30/2018
Number of Days to Update: 38

Source: Department of Toxic Substances Control
Telephone: 916-255-3628
Last EDR Contact: 01/17/2019
Next Scheduled EDR Contact: 05/06/2019
Data Release Frequency: Varies

Financial Assurance 2: Financial Assurance Information Listing
A listing of financial assurance information for solid waste facilities. Financial assurance is intended to ensure that resources are available to pay for the cost of closure, post-closure care, and corrective measures if the owner or operator of a regulated facility is unable or unwilling to pay.

Date of Government Version: 11/18/2018
Date Data Arrived at EDR: 11/19/2018
Date Made Active in Reports: 01/11/2019
Number of Days to Update: 53

Source: California Integrated Waste Management Board
Telephone: 916-341-6066
Last EDR Contact: 11/07/2018
Next Scheduled EDR Contact: 02/25/2019
Data Release Frequency: Varies

HAZNET: Facility and Manifest Data

Facility and Manifest Data. The data is extracted from the copies of hazardous waste manifests received each year by the DTSC. The annual volume of manifests is typically 700,000 - 1,000,000 annually, representing approximately 350,000 - 500,000 shipments. Data are from the manifests submitted without correction, and therefore many contain some invalid values for data elements such as generator ID, TSD ID, waste category, and disposal method. This database begins with calendar year 1993.

Date of Government Version: 12/31/2017
Date Data Arrived at EDR: 10/10/2018
Date Made Active in Reports: 11/16/2018
Number of Days to Update: 37

Source: California Environmental Protection Agency
Telephone: 916-255-1136
Last EDR Contact: 01/07/2019
Next Scheduled EDR Contact: 04/22/2019
Data Release Frequency: Annually

ICE: ICE

Contains data pertaining to the Permitted Facilities with Inspections / Enforcements sites tracked in Envirostor.

Date of Government Version: 11/19/2018
Date Data Arrived at EDR: 11/19/2018
Date Made Active in Reports: 01/11/2019
Number of Days to Update: 53

Source: Department of Toxic Subsances Control
Telephone: 877-786-9427
Last EDR Contact: 11/19/2018
Next Scheduled EDR Contact: 03/04/2019
Data Release Frequency: Quarterly

HIST CORTESE: Hazardous Waste & Substance Site List

The sites for the list are designated by the State Water Resource Control Board [LUST], the Integrated Waste Board [SWF/LS], and the Department of Toxic Substances Control [CALSITES]. This listing is no longer updated by the state agency.

Date of Government Version: 04/01/2001
Date Data Arrived at EDR: 01/22/2009
Date Made Active in Reports: 04/08/2009
Number of Days to Update: 76

Source: Department of Toxic Substances Control
Telephone: 916-323-3400
Last EDR Contact: 01/22/2009
Next Scheduled EDR Contact: N/A
Data Release Frequency: No Update Planned

HWP: EnviroStor Permitted Facilities Listing

Detailed information on permitted hazardous waste facilities and corrective action ("cleanups") tracked in EnviroStor.

Date of Government Version: 11/19/2018
Date Data Arrived at EDR: 11/19/2018
Date Made Active in Reports: 01/11/2019
Number of Days to Update: 53

Source: Department of Toxic Substances Control
Telephone: 916-323-3400
Last EDR Contact: 11/19/2018
Next Scheduled EDR Contact: 03/04/2019
Data Release Frequency: Quarterly

HWT: Registered Hazardous Waste Transporter Database

A listing of hazardous waste transporters. In California, unless specifically exempted, it is unlawful for any person to transport hazardous wastes unless the person holds a valid registration issued by DTSC. A hazardous waste transporter registration is valid for one year and is assigned a unique registration number.

Date of Government Version: 10/09/2018
Date Data Arrived at EDR: 10/10/2018
Date Made Active in Reports: 11/16/2018
Number of Days to Update: 37

Source: Department of Toxic Substances Control
Telephone: 916-440-7145
Last EDR Contact: 01/08/2019
Next Scheduled EDR Contact: 04/22/2019
Data Release Frequency: Quarterly

MINES: Mines Site Location Listing
A listing of mine site locations from the Office of Mine Reclamation.

Date of Government Version: 12/10/2018
Date Data Arrived at EDR: 12/12/2018
Date Made Active in Reports: 01/15/2019
Number of Days to Update: 34

Source: Department of Conservation
Telephone: 916-322-1080
Last EDR Contact: 12/12/2018
Next Scheduled EDR Contact: 03/25/2019
Data Release Frequency: Quarterly

MWMP: Medical Waste Management Program Listing
The Medical Waste Management Program (MWMP) ensures the proper handling and disposal of medical waste by permitting and inspecting medical waste Offsite Treatment Facilities (PDF) and Transfer Stations (PDF) throughout the state. MWMP also oversees all Medical Waste Transporters.

Date of Government Version: 11/09/2018
Date Data Arrived at EDR: 12/05/2018
Date Made Active in Reports: 01/11/2019
Number of Days to Update: 37

Source: Department of Public Health
Telephone: 916-558-1784
Last EDR Contact: 12/05/2018
Next Scheduled EDR Contact: 03/18/2019
Data Release Frequency: Varies

NPDES: NPDES Permits Listing
A listing of NPDES permits, including stormwater.

Date of Government Version: 11/12/2018
Date Data Arrived at EDR: 11/14/2018
Date Made Active in Reports: 12/13/2018
Number of Days to Update: 29

Source: State Water Resources Control Board
Telephone: 916-445-9379
Last EDR Contact: 11/14/2018
Next Scheduled EDR Contact: 02/25/2019
Data Release Frequency: Quarterly

PEST LIC: Pesticide Regulation Licenses Listing
A listing of licenses and certificates issued by the Department of Pesticide Regulation. The DPR issues licenses and/or certificates to: Persons and businesses that apply or sell pesticides; Pest control dealers and brokers; Persons who advise on agricultural pesticide applications.

Date of Government Version: 12/03/2018
Date Data Arrived at EDR: 12/05/2018
Date Made Active in Reports: 01/11/2019
Number of Days to Update: 37

Source: Department of Pesticide Regulation
Telephone: 916-445-4038
Last EDR Contact: 12/05/2018
Next Scheduled EDR Contact: 03/18/2019
Data Release Frequency: Quarterly

PROC: Certified Processors Database
A listing of certified processors.

Date of Government Version: 12/10/2018
Date Data Arrived at EDR: 12/12/2018
Date Made Active in Reports: 01/15/2019
Number of Days to Update: 34

Source: Department of Conservation
Telephone: 916-323-3836
Last EDR Contact: 12/12/2018
Next Scheduled EDR Contact: 03/25/2019
Data Release Frequency: Quarterly

NOTIFY 65: Proposition 65 Records
Listings of all Proposition 65 incidents reported to counties by the State Water Resources Control Board and the Regional Water Quality Control Board. This database is no longer updated by the reporting agency.

Date of Government Version: 09/19/2018
Date Data Arrived at EDR: 09/20/2018
Date Made Active in Reports: 10/19/2018
Number of Days to Update: 29

Source: State Water Resources Control Board
Telephone: 916-445-3846
Last EDR Contact: 12/12/2018
Next Scheduled EDR Contact: 04/01/2019
Data Release Frequency: No Update Planned

UIC: UIC Listing
A listing of wells identified as underground injection wells, in the California Oil and Gas Wells database.

Date of Government Version: 04/27/2018
Date Data Arrived at EDR: 06/13/2018
Date Made Active in Reports: 07/17/2018
Number of Days to Update: 34

Source: Deaprtment of Conservation
Telephone: 916-445-2408
Last EDR Contact: 12/14/2018
Next Scheduled EDR Contact: 03/25/2019
Data Release Frequency: Varies

UIC GEO: Underground Injection Control Sites (GEOTRACKER)
Underground control injection sites

Date of Government Version: 12/10/2018
Date Data Arrived at EDR: 12/11/2018
Date Made Active in Reports: 01/15/2019
Number of Days to Update: 35

Source: State Water Resource Control Board
Telephone: 866-480-1028
Last EDR Contact: 12/12/2018
Next Scheduled EDR Contact: 03/25/2019
Data Release Frequency: Varies

WASTEWATER PITS: Oil Wastewater Pits Listing
Water officials discovered that oil producers have been dumping chemical-laden wastewater into hundreds of unlined pits that are operating without proper permits. Inspections completed by the Central Valley Regional Water Quality Control Board revealed the existence of previously unidentified waste sites. The water boards review found that more than one-third of the region's active disposal pits are operating without permission.

Date of Government Version: 05/08/2018
Date Data Arrived at EDR: 07/11/2018
Date Made Active in Reports: 09/13/2018
Number of Days to Update: 64

Source: RWQCB, Central Valley Region
Telephone: 559-445-5577
Last EDR Contact: 01/11/2019
Next Scheduled EDR Contact: 04/22/2019
Data Release Frequency: Varies

WDS: Waste Discharge System
Sites which have been issued waste discharge requirements.

Date of Government Version: 06/19/2007
Date Data Arrived at EDR: 06/20/2007
Date Made Active in Reports: 06/29/2007
Number of Days to Update: 9

Source: State Water Resources Control Board
Telephone: 916-341-5227
Last EDR Contact: 11/14/2018
Next Scheduled EDR Contact: 03/04/2019
Data Release Frequency: Quarterly

MILITARY PRIV SITES: Military Privatized Sites (GEOTRACKER)
Military privatized sites

Date of Government Version: 12/10/2018
Date Data Arrived at EDR: 12/11/2018
Date Made Active in Reports: 01/15/2019
Number of Days to Update: 35

Source: State Water Resources Control Board
Telephone: 866-480-1028
Last EDR Contact: 12/12/2018
Next Scheduled EDR Contact: 03/25/2019
Data Release Frequency: Varies

PROJECT: Project Sites (GEOTRACKER)
Projects sites

Date of Government Version: 12/10/2018
Date Data Arrived at EDR: 12/11/2018
Date Made Active in Reports: 01/15/2019
Number of Days to Update: 35

Source: State Water Resources Control Board
Telephone: 866-480-1028
Last EDR Contact: 12/12/2018
Next Scheduled EDR Contact: 03/25/2019
Data Release Frequency: Varies

WDR: Waste Discharge Requirements Listing
In general, the Waste Discharge Requirements (WDRs) Program (sometimes also referred to as the "Non Chapter 15 (Non 15) Program") regulates point discharges that are exempt pursuant to Subsection 20090 of Title 27 and not subject to the Federal Water Pollution Control Act. Exemptions from Title 27 may be granted for nine categories of discharges (e.g., sewage, wastewater, etc.) that meet, and continue to meet, the preconditions listed for each specific exemption. The scope of the WDRs Program also includes the discharge of wastes classified as inert, pursuant to section 20230 of Title 27.

Date of Government Version: 12/10/2018
Date Data Arrived at EDR: 12/12/2018
Date Made Active in Reports: 01/18/2019
Number of Days to Update: 37

Source: State Water Resources Control Board
Telephone: 916-341-5810
Last EDR Contact: 12/12/2018
Next Scheduled EDR Contact: 03/25/2019
Data Release Frequency: Quarterly

CIWQS: California Integrated Water Quality System

The California Integrated Water Quality System (CIWQS) is a computer system used by the State and Regional Water Quality Control Boards to track information about places of environmental interest, manage permits and other orders, track inspections, and manage violations and enforcement activities.

Date of Government Version: 12/03/2018
Date Data Arrived at EDR: 12/04/2018
Date Made Active in Reports: 01/11/2019
Number of Days to Update: 38

Source: State Water Resources Control Board
Telephone: 866-794-4977
Last EDR Contact: 12/04/2018
Next Scheduled EDR Contact: 03/18/2019
Data Release Frequency: Varies

CERS: CalEPA Regulated Site Portal Data

The CalEPA Regulated Site Portal database combines data about environmentally regulated sites and facilities in California into a single database. It combines data from a variety of state and federal databases, and provides an overview of regulated activities across the spectrum of environmental programs for any given location in California. These activities include hazardous materials and waste, state and federal cleanups, impacted ground and surface waters, and toxic materials

Date of Government Version: 10/22/2018
Date Data Arrived at EDR: 10/23/2018
Date Made Active in Reports: 11/30/2018
Number of Days to Update: 38

Source: California Environmental Protection Agency
Telephone: 916-323-2514
Last EDR Contact: 10/23/2018
Next Scheduled EDR Contact: 02/04/2019
Data Release Frequency: Varies

WIP: Well Investigation Program Case List

Well Investigation Program case in the San Gabriel and San Fernando Valley area.

Date of Government Version: 07/03/2009
Date Data Arrived at EDR: 07/21/2009
Date Made Active in Reports: 08/03/2009
Number of Days to Update: 13

Source: Los Angeles Water Quality Control Board
Telephone: 213-576-6726
Last EDR Contact: 12/19/2018
Next Scheduled EDR Contact: 04/08/2019
Data Release Frequency: Varies

NON-CASE INFO: Non-Case Information Sites (GEOTRACKER)

Non-Case Information sites

Date of Government Version: 12/10/2018
Date Data Arrived at EDR: 12/11/2018
Date Made Active in Reports: 01/15/2019
Number of Days to Update: 35

Source: State Water Resources Control Board
Telephone: 866-480-1028
Last EDR Contact: 12/12/2018
Next Scheduled EDR Contact: 03/25/2019
Data Release Frequency: Varies

OTHER OIL GAS: Other Oil & Gas Projects Sites (GEOTRACKER)

Other Oil & Gas Projects sites

Date of Government Version: 12/10/2018
Date Data Arrived at EDR: 12/11/2018
Date Made Active in Reports: 01/15/2019
Number of Days to Update: 35

Source: State Water Resources Control Board
Telephone: 866-480-1028
Last EDR Contact: 12/12/2018
Next Scheduled EDR Contact: 03/25/2019
Data Release Frequency: Varies

PROD WATER PONDS: Produced Water Ponds Sites (GEOTRACKER)

Produced water ponds sites

Date of Government Version: 12/10/2018
Date Data Arrived at EDR: 12/11/2018
Date Made Active in Reports: 01/15/2019
Number of Days to Update: 35

Source: State Water Resources Control Board
Telephone: 866-480-1028
Last EDR Contact: 12/12/2018
Next Scheduled EDR Contact: 03/25/2019
Data Release Frequency: Varies

SAMPLING POINT: Sampling Point ? Public Sites (GEOTRACKER)
Sampling point - public sites

Date of Government Version: 12/10/2018
Date Data Arrived at EDR: 12/11/2018
Date Made Active in Reports: 01/15/2019
Number of Days to Update: 35

Source: State Water Resources Control Board
Telephone: 866-480-1028
Last EDR Contact: 12/12/2018
Next Scheduled EDR Contact: 03/25/2019
Data Release Frequency: Varies

WELL STIM PROJ: Well Stimulation Project (GEOTRACKER)
Includes areas of groundwater monitoring plans, a depiction of the monitoring network, and the facilities, boundaries, and subsurface characteristics of the oilfield and the features (oil and gas wells, produced water ponds, UIC wells, water supply wells, etc?) being monitored

Date of Government Version: 12/10/2018
Date Data Arrived at EDR: 12/11/2018
Date Made Active in Reports: 01/15/2019
Number of Days to Update: 35

Source: State Water Resources Control Board
Telephone: 866-480-1028
Last EDR Contact: 12/12/2018
Next Scheduled EDR Contact: 03/25/2019
Data Release Frequency: Varies

EDR HIGH RISK HISTORICAL RECORDS

EDR Exclusive Records

EDR MGP: EDR Proprietary Manufactured Gas Plants
The EDR Proprietary Manufactured Gas Plant Database includes records of coal gas plants (manufactured gas plants) compiled by EDR's researchers. Manufactured gas sites were used in the United States from the 1800's to 1950's to produce a gas that could be distributed and used as fuel. These plants used whale oil, rosin, coal, or a mixture of coal, oil, and water that also produced a significant amount of waste. Many of the byproducts of the gas production, such as coal tar (oily waste containing volatile and non-volatile chemicals), sludges, oils and other compounds are potentially hazardous to human health and the environment. The byproduct from this process was frequently disposed of directly at the plant site and can remain or spread slowly, serving as a continuous source of soil and groundwater contamination.

Date of Government Version: N/A
Date Data Arrived at EDR: N/A
Date Made Active in Reports: N/A
Number of Days to Update: N/A

Source: EDR, Inc.
Telephone: N/A
Last EDR Contact: N/A
Next Scheduled EDR Contact: N/A
Data Release Frequency: No Update Planned

EDR Hist Auto: EDR Exclusive Historical Auto Stations
EDR has searched selected national collections of business directories and has collected listings of potential gas station/filling station/service station sites that were available to EDR researchers. EDR's review was limited to those categories of sources that might, in EDR's opinion, include gas station/filling station/service station establishments. The categories reviewed included, but were not limited to gas, gas station, gasoline station, filling station, auto, automobile repair, auto service station, service station, etc. This database falls within a category of information EDR classifies as "High Risk Historical Records", or HRHR. EDR's HRHR effort presents unique and sometimes proprietary data about past sites and operations that typically create environmental concerns, but may not show up in current government records searches.

Date of Government Version: N/A
Date Data Arrived at EDR: N/A
Date Made Active in Reports: N/A
Number of Days to Update: N/A

Source: EDR, Inc.
Telephone: N/A
Last EDR Contact: N/A
Next Scheduled EDR Contact: N/A
Data Release Frequency: Varies

EDR Hist Cleaner: EDR Exclusive Historical Cleaners

EDR has searched selected national collections of business directories and has collected listings of potential dry cleaner sites that were available to EDR researchers. EDR's review was limited to those categories of sources that might, in EDR's opinion, include dry cleaning establishments. The categories reviewed included, but were not limited to dry cleaners, cleaners, laundry, laundromat, cleaning/laundry, wash & dry etc. This database falls within a category of information EDR classifies as "High Risk Historical Records", or HRHR. EDR's HRHR effort presents unique and sometimes proprietary data about past sites and operations that typically create environmental concerns, but may not show up in current government records searches.

Date of Government Version: N/A
Date Data Arrived at EDR: N/A
Date Made Active in Reports: N/A
Number of Days to Update: N/A

Source: EDR, Inc.
Telephone: N/A
Last EDR Contact: N/A
Next Scheduled EDR Contact: N/A
Data Release Frequency: Varies

EDR RECOVERED GOVERNMENT ARCHIVES

Exclusive Recovered Govt. Archives

RGA LF: Recovered Government Archive Solid Waste Facilities List

The EDR Recovered Government Archive Landfill database provides a list of landfills derived from historical databases and includes many records that no longer appear in current government lists. Compiled from Records formerly available from the Department of Resources Recycling and Recovery in California.

Date of Government Version: N/A
Date Data Arrived at EDR: 07/01/2013
Date Made Active in Reports: 01/13/2014
Number of Days to Update: 196

Source: Department of Resources Recycling and Recovery
Telephone: N/A
Last EDR Contact: 06/01/2012
Next Scheduled EDR Contact: N/A
Data Release Frequency: Varies

RGA LUST: Recovered Government Archive Leaking Underground Storage Tank

The EDR Recovered Government Archive Leaking Underground Storage Tank database provides a list of LUST incidents derived from historical databases and includes many records that no longer appear in current government lists. Compiled from Records formerly available from the State Water Resources Control Board in California.

Date of Government Version: N/A
Date Data Arrived at EDR: 07/01/2013
Date Made Active in Reports: 12/30/2013
Number of Days to Update: 182

Source: State Water Resources Control Board
Telephone: N/A
Last EDR Contact: 06/01/2012
Next Scheduled EDR Contact: N/A
Data Release Frequency: Varies

COUNTY RECORDS

ALAMEDA COUNTY:

CS ALAMEDA: Contaminated Sites

A listing of contaminated sites overseen by the Toxic Release Program (oil and groundwater contamination from chemical releases and spills) and the Leaking Underground Storage Tank Program (soil and ground water contamination from leaking petroleum USTs).

Date of Government Version: 10/05/2018
Date Data Arrived at EDR: 10/10/2018
Date Made Active in Reports: 11/01/2018
Number of Days to Update: 22

Source: Alameda County Environmental Health Services
Telephone: 510-567-6700
Last EDR Contact: 01/07/2019
Next Scheduled EDR Contact: 04/22/2019
Data Release Frequency: Semi-Annually

UST ALAMEDA: Underground Tanks

Underground storage tank sites located in Alameda county.

Date of Government Version: 10/05/2018
Date Data Arrived at EDR: 10/10/2018
Date Made Active in Reports: 11/02/2018
Number of Days to Update: 23

Source: Alameda County Environmental Health Services
Telephone: 510-567-6700
Last EDR Contact: 01/07/2019
Next Scheduled EDR Contact: 04/24/2047
Data Release Frequency: Semi-Annually

AMADOR COUNTY:

CUPA AMADOR: CUPA Facility List
Cupa Facility List

Date of Government Version: 07/01/2018
Date Data Arrived at EDR: 07/24/2018
Date Made Active in Reports: 08/20/2018
Number of Days to Update: 27

Source: Amador County Environmental Health
Telephone: 209-223-6439
Last EDR Contact: 01/04/2019
Next Scheduled EDR Contact: 03/18/2019
Data Release Frequency: Varies

BUTTE COUNTY:

CUPA BUTTE: CUPA Facility Listing
Cupa facility list.

Date of Government Version: 04/21/2017
Date Data Arrived at EDR: 04/25/2017
Date Made Active in Reports: 08/09/2017
Number of Days to Update: 106

Source: Public Health Department
Telephone: 530-538-7149
Last EDR Contact: 01/07/2019
Next Scheduled EDR Contact: 04/22/2019
Data Release Frequency: No Update Planned

CALVERAS COUNTY:

CUPA CALVERAS: CUPA Facility Listing
Cupa Facility Listing

Date of Government Version: 10/31/2018
Date Data Arrived at EDR: 12/04/2018
Date Made Active in Reports: 12/12/2018
Number of Days to Update: 8

Source: Calveras County Environmental Health
Telephone: 209-754-6399
Last EDR Contact: 12/21/2018
Next Scheduled EDR Contact: 04/08/2019
Data Release Frequency: Quarterly

COLUSA COUNTY:

CUPA COLUSA: CUPA Facility List
Cupa facility list.

Date of Government Version: 05/23/2018
Date Data Arrived at EDR: 05/24/2018
Date Made Active in Reports: 07/13/2018
Number of Days to Update: 50

Source: Health & Human Services
Telephone: 530-458-0396
Last EDR Contact: 11/14/2018
Next Scheduled EDR Contact: 02/18/2019
Data Release Frequency: Semi-Annually

CONTRA COSTA COUNTY:

SL CONTRA COSTA: Site List
List includes sites from the underground tank, hazardous waste generator and business plan/2185 programs.

Date of Government Version: 11/26/2018
Date Data Arrived at EDR: 11/30/2018
Date Made Active in Reports: 01/15/2019
Number of Days to Update: 46

Source: Contra Costa Health Services Department
Telephone: 925-646-2286
Last EDR Contact: 10/29/2018
Next Scheduled EDR Contact: 02/11/2019
Data Release Frequency: Semi-Annually

DEL NORTE COUNTY:

CUPA DEL NORTE: CUPA Facility List
Cupa Facility list

Date of Government Version: 08/16/2018
Date Data Arrived at EDR: 11/06/2018
Date Made Active in Reports: 11/14/2018
Number of Days to Update: 8

Source: Del Norte County Environmental Health Division
Telephone: 707-465-0426
Last EDR Contact: 10/25/2018
Next Scheduled EDR Contact: 02/11/2019
Data Release Frequency: Varies

EL DORADO COUNTY:

CUPA EL DORADO: CUPA Facility List
CUPA facility list.

Date of Government Version: 12/13/2018
Date Data Arrived at EDR: 12/18/2018
Date Made Active in Reports: 01/15/2019
Number of Days to Update: 28

Source: El Dorado County Environmental Management Department
Telephone: 530-621-6623
Last EDR Contact: 11/16/2018
Next Scheduled EDR Contact: 02/11/2019
Data Release Frequency: Varies

FRESNO COUNTY:

CUPA FRESNO: CUPA Resources List
Certified Unified Program Agency. CUPA's are responsible for implementing a unified hazardous materials and hazardous waste management regulatory program. The agency provides oversight of businesses that deal with hazardous materials, operate underground storage tanks or aboveground storage tanks.

Date of Government Version: 10/16/2018
Date Data Arrived at EDR: 10/18/2018
Date Made Active in Reports: 11/14/2018
Number of Days to Update: 27

Source: Dept. of Community Health
Telephone: 559-445-3271
Last EDR Contact: 12/26/2018
Next Scheduled EDR Contact: 04/15/2019
Data Release Frequency: Semi-Annually

GLENN COUNTY:

CUPA GLENN: CUPA Facility List
Cupa facility list

Date of Government Version: 01/22/2018
Date Data Arrived at EDR: 01/24/2018
Date Made Active in Reports: 03/14/2018
Number of Days to Update: 49

Source: Glenn County Air Pollution Control District
Telephone: 830-934-6500
Last EDR Contact: 01/17/2019
Next Scheduled EDR Contact: 05/06/2019
Data Release Frequency: Varies

HUMBOLDT COUNTY:

CUPA HUMBOLDT: CUPA Facility List
CUPA facility list.

Date of Government Version: 12/11/2018
Date Data Arrived at EDR: 12/13/2018
Date Made Active in Reports: 01/15/2019
Number of Days to Update: 33

Source: Humboldt County Environmental Health
Telephone: N/A
Last EDR Contact: 11/19/2018
Next Scheduled EDR Contact: 03/04/2019
Data Release Frequency: Semi-Annually

IMPERIAL COUNTY:

CUPA IMPERIAL: CUPA Facility List
Cupa facility list.

Date of Government Version: 10/22/2018
Date Data Arrived at EDR: 10/25/2018
Date Made Active in Reports: 11/14/2018
Number of Days to Update: 20

Source: San Diego Border Field Office
Telephone: 760-339-2777
Last EDR Contact: 01/17/2019
Next Scheduled EDR Contact: 05/06/2019
Data Release Frequency: Varies

INYO COUNTY:

CUPA INYO: CUPA Facility List
Cupa facility list.

Date of Government Version: 04/02/2018
Date Data Arrived at EDR: 04/03/2018
Date Made Active in Reports: 06/14/2018
Number of Days to Update: 72

Source: Inyo County Environmental Health Services
Telephone: 760-878-0238
Last EDR Contact: 11/14/2018
Next Scheduled EDR Contact: 03/04/2019
Data Release Frequency: Varies

KERN COUNTY:

UST KERN: Underground Storage Tank Sites & Tank Listing
Kern County Sites and Tanks Listing.

Date of Government Version: 11/02/2018
Date Data Arrived at EDR: 11/07/2018
Date Made Active in Reports: 12/14/2018
Number of Days to Update: 37

Source: Kern County Environment Health Services Department
Telephone: 661-862-8700
Last EDR Contact: 11/01/2018
Next Scheduled EDR Contact: 02/18/2019
Data Release Frequency: Quarterly

KINGS COUNTY:

CUPA KINGS: CUPA Facility List
A listing of sites included in the county's Certified Unified Program Agency database. California's Secretary for Environmental Protection established the unified hazardous materials and hazardous waste regulatory program as required by chapter 6.11 of the California Health and Safety Code. The Unified Program consolidates the administration, permits, inspections, and enforcement activities.

Date of Government Version: 11/21/2018
Date Data Arrived at EDR: 11/27/2018
Date Made Active in Reports: 12/12/2018
Number of Days to Update: 15

Source: Kings County Department of Public Health
Telephone: 559-584-1411
Last EDR Contact: 11/14/2018
Next Scheduled EDR Contact: 03/04/2019
Data Release Frequency: Varies

LAKE COUNTY:

CUPA LAKE: CUPA Facility List
Cupa facility list

Date of Government Version: 11/07/2018
Date Data Arrived at EDR: 11/08/2018
Date Made Active in Reports: 11/14/2018
Number of Days to Update: 6

Source: Lake County Environmental Health
Telephone: 707-263-1164
Last EDR Contact: 01/14/2019
Next Scheduled EDR Contact: 04/29/2019
Data Release Frequency: Varies

LASSEN COUNTY:

CUPA LASSEN: CUPA Facility List
Cupa facility list

Date of Government Version: 10/15/2018
Date Data Arrived at EDR: 10/23/2018
Date Made Active in Reports: 11/14/2018
Number of Days to Update: 22

Source: Lassen County Environmental Health
Telephone: 530-251-8528
Last EDR Contact: 01/17/2019
Next Scheduled EDR Contact: 05/06/2019
Data Release Frequency: Varies

LOS ANGELES COUNTY:

AOCONCERN: Key Areas of Concerns in Los Angeles County
San Gabriel Valley areas where VOC contamination is at or above the MCL as designated by region 9 EPA office. Date of Government Version: 3/30/2009 Exide Site area is a cleanup plan of lead-impacted soil surrounding the former Exide Facility as designated by the DTSC. Date of Government Version: 7/17/2017

Date of Government Version: 03/30/2009
Date Data Arrived at EDR: 03/31/2009
Date Made Active in Reports: 10/23/2009
Number of Days to Update: 206

Source: N/A
Telephone: N/A
Last EDR Contact: 12/12/2018
Next Scheduled EDR Contact: 04/01/2019
Data Release Frequency: No Update Planned

HMS LOS ANGELES: HMS: Street Number List
Industrial Waste and Underground Storage Tank Sites.

Date of Government Version: 09/20/2018
Date Data Arrived at EDR: 10/12/2018
Date Made Active in Reports: 11/16/2018
Number of Days to Update: 35

Source: Department of Public Works
Telephone: 626-458-3517
Last EDR Contact: 01/07/2019
Next Scheduled EDR Contact: 04/22/2019
Data Release Frequency: Semi-Annually

LF LOS ANGELES: List of Solid Waste Facilities
Solid Waste Facilities in Los Angeles County.

Date of Government Version: 10/15/2018
Date Data Arrived at EDR: 10/16/2018
Date Made Active in Reports: 11/16/2018
Number of Days to Update: 31

Source: La County Department of Public Works
Telephone: 818-458-5185
Last EDR Contact: 01/15/2019
Next Scheduled EDR Contact: 04/29/2019
Data Release Frequency: Varies

LF LOS ANGELES CITY: City of Los Angeles Landfills
Landfills owned and maintained by the City of Los Angeles.

Date of Government Version: 01/01/2018
Date Data Arrived at EDR: 05/01/2018
Date Made Active in Reports: 05/14/2018
Number of Days to Update: 13

Source: Engineering & Construction Division
Telephone: 213-473-7869
Last EDR Contact: 01/15/2019
Next Scheduled EDR Contact: 04/29/2019
Data Release Frequency: Varies

SITE MIT LOS ANGELES: Site Mitigation List
Industrial sites that have had some sort of spill or complaint.

Date of Government Version: 07/01/2018
Date Data Arrived at EDR: 10/16/2018
Date Made Active in Reports: 11/16/2018
Number of Days to Update: 31

Source: Community Health Services
Telephone: 323-890-7806
Last EDR Contact: 01/14/2019
Next Scheduled EDR Contact: 04/29/2019
Data Release Frequency: Annually

UST EL SEGUNDO: City of El Segundo Underground Storage Tank
Underground storage tank sites located in El Segundo city.

Date of Government Version: 01/21/2017
Date Data Arrived at EDR: 04/19/2017
Date Made Active in Reports: 05/10/2017
Number of Days to Update: 21

Source: City of El Segundo Fire Department
Telephone: 310-524-2236
Last EDR Contact: 01/14/2019
Next Scheduled EDR Contact: 04/29/2019
Data Release Frequency: Semi-Annually

UST LONG BEACH: City of Long Beach Underground Storage Tank
Underground storage tank sites located in the city of Long Beach.

Date of Government Version: 03/09/2017
Date Data Arrived at EDR: 03/10/2017
Date Made Active in Reports: 05/03/2017
Number of Days to Update: 54

Source: City of Long Beach Fire Department
Telephone: 562-570-2563
Last EDR Contact: 01/17/2019
Next Scheduled EDR Contact: 05/06/2019
Data Release Frequency: Annually

UST TORRANCE: City of Torrance Underground Storage Tank
Underground storage tank sites located in the city of Torrance.

Date of Government Version: 10/02/2018
Date Data Arrived at EDR: 10/05/2018
Date Made Active in Reports: 11/02/2018
Number of Days to Update: 28

Source: City of Torrance Fire Department
Telephone: 310-618-2973
Last EDR Contact: 01/17/2019
Next Scheduled EDR Contact: 05/06/2019
Data Release Frequency: Semi-Annually

MADERA COUNTY:

CUPA MADERA: CUPA Facility List
A listing of sites included in the county's Certified Unified Program Agency database. California's Secretary for Environmental Protection established the unified hazardous materials and hazardous waste regulatory program as required by chapter 6.11 of the California Health and Safety Code. The Unified Program consolidates the administration, permits, inspections, and enforcement activities.

Date of Government Version: 11/26/2018
Date Data Arrived at EDR: 11/27/2018
Date Made Active in Reports: 12/12/2018
Number of Days to Update: 15

Source: Madera County Environmental Health
Telephone: 559-675-7823
Last EDR Contact: 11/14/2018
Next Scheduled EDR Contact: 03/04/2019
Data Release Frequency: Varies

MARIN COUNTY:

UST MARIN: Underground Storage Tank Sites
Currently permitted USTs in Marin County.

Date of Government Version: 09/26/2018
Date Data Arrived at EDR: 10/04/2018
Date Made Active in Reports: 11/02/2018
Number of Days to Update: 29

Source: Public Works Department Waste Management
Telephone: 415-473-6647
Last EDR Contact: 01/14/2019
Next Scheduled EDR Contact: 04/15/2019
Data Release Frequency: Semi-Annually

MERCED COUNTY:

CUPA MERCED: CUPA Facility List
CUPA facility list.

Date of Government Version: 08/29/2018
Date Data Arrived at EDR: 08/31/2018
Date Made Active in Reports: 09/19/2018
Number of Days to Update: 19

Source: Merced County Environmental Health
Telephone: 209-381-1094
Last EDR Contact: 01/09/2019
Next Scheduled EDR Contact: 03/04/2019
Data Release Frequency: Varies

MONO COUNTY:

CUPA MONO: CUPA Facility List
CUPA Facility List

Date of Government Version: 07/18/2018
Date Data Arrived at EDR: 09/04/2018
Date Made Active in Reports: 09/19/2018
Number of Days to Update: 15

Source: Mono County Health Department
Telephone: 760-932-5580
Last EDR Contact: 12/06/2018
Next Scheduled EDR Contact: 03/11/2019
Data Release Frequency: Varies

MONTEREY COUNTY:

CUPA MONTEREY: CUPA Facility Listing
CUPA Program listing from the Environmental Health Division.

Date of Government Version: 10/29/2018
Date Data Arrived at EDR: 11/01/2018
Date Made Active in Reports: 11/16/2018
Number of Days to Update: 15

Source: Monterey County Health Department
Telephone: 831-796-1297
Last EDR Contact: 12/27/2018
Next Scheduled EDR Contact: 04/15/2019
Data Release Frequency: Varies

NAPA COUNTY:

LUST NAPA: Sites With Reported Contamination
A listing of leaking underground storage tank sites located in Napa county.

Date of Government Version: 01/09/2017
Date Data Arrived at EDR: 01/11/2017
Date Made Active in Reports: 03/02/2017
Number of Days to Update: 50

Source: Napa County Department of Environmental Management
Telephone: 707-253-4269
Last EDR Contact: 11/21/2018
Next Scheduled EDR Contact: 03/11/2019
Data Release Frequency: No Update Planned

UST NAPA: Closed and Operating Underground Storage Tank Sites
Underground storage tank sites located in Napa county.

Date of Government Version: 11/28/2018
Date Data Arrived at EDR: 11/30/2018
Date Made Active in Reports: 12/14/2018
Number of Days to Update: 14

Source: Napa County Department of Environmental Management
Telephone: 707-253-4269
Last EDR Contact: 11/26/2018
Next Scheduled EDR Contact: 03/11/2019
Data Release Frequency: No Update Planned

NEVADA COUNTY:

CUPA NEVADA: CUPA Facility List
CUPA facility list.

Date of Government Version: 11/06/2018
Date Data Arrived at EDR: 11/08/2018
Date Made Active in Reports: 11/14/2018
Number of Days to Update: 6

Source: Community Development Agency
Telephone: 530-265-1467
Last EDR Contact: 10/25/2018
Next Scheduled EDR Contact: 02/11/2019
Data Release Frequency: Varies

ORANGE COUNTY:

IND_SITE ORANGE: List of Industrial Site Cleanups
Petroleum and non-petroleum spills.

Date of Government Version: 10/04/2018
Date Data Arrived at EDR: 11/14/2018
Date Made Active in Reports: 12/13/2018
Number of Days to Update: 29

Source: Health Care Agency
Telephone: 714-834-3446
Last EDR Contact: 11/05/2018
Next Scheduled EDR Contact: 02/18/2019
Data Release Frequency: Annually

LUST ORANGE: List of Underground Storage Tank Cleanups
Orange County Underground Storage Tank Cleanups (LUST).

Date of Government Version: 10/04/2018
Date Data Arrived at EDR: 11/14/2018
Date Made Active in Reports: 12/13/2018
Number of Days to Update: 29

Source: Health Care Agency
Telephone: 714-834-3446
Last EDR Contact: 11/05/2018
Next Scheduled EDR Contact: 02/18/2019
Data Release Frequency: Quarterly

UST ORANGE: List of Underground Storage Tank Facilities
Orange County Underground Storage Tank Facilities (UST).

Date of Government Version: 10/04/2018
Date Data Arrived at EDR: 11/06/2018
Date Made Active in Reports: 12/14/2018
Number of Days to Update: 38

Source: Health Care Agency
Telephone: 714-834-3446
Last EDR Contact: 11/06/2018
Next Scheduled EDR Contact: 02/18/2019
Data Release Frequency: Quarterly

PLACER COUNTY:

MS PLACER: Master List of Facilities
List includes aboveground tanks, underground tanks and cleanup sites.

Date of Government Version: 11/29/2018
Date Data Arrived at EDR: 12/04/2018
Date Made Active in Reports: 01/11/2019
Number of Days to Update: 38

Source: Placer County Health and Human Services
Telephone: 530-745-2363
Last EDR Contact: 11/29/2018
Next Scheduled EDR Contact: 03/18/2019
Data Release Frequency: Semi-Annually

PLUMAS COUNTY:

CUPA PLUMAS: CUPA Facility List
Plumas County CUPA Program facilities.

Date of Government Version: 07/19/2018
Date Data Arrived at EDR: 07/25/2018
Date Made Active in Reports: 09/05/2018
Number of Days to Update: 42

Source: Plumas County Environmental Health
Telephone: 530-283-6355
Last EDR Contact: 01/17/2019
Next Scheduled EDR Contact: 05/06/2019
Data Release Frequency: Varies

RIVERSIDE COUNTY:

LUST RIVERSIDE: Listing of Underground Tank Cleanup Sites
Riverside County Underground Storage Tank Cleanup Sites (LUST).

Date of Government Version: 10/10/2018
Date Data Arrived at EDR: 10/12/2018
Date Made Active in Reports: 10/16/2018
Number of Days to Update: 4

Source: Department of Environmental Health
Telephone: 951-358-5055
Last EDR Contact: 12/17/2018
Next Scheduled EDR Contact: 04/01/2019
Data Release Frequency: Quarterly

UST RIVERSIDE: Underground Storage Tank Tank List
Underground storage tank sites located in Riverside county.

Date of Government Version: 10/10/2018
Date Data Arrived at EDR: 10/12/2018
Date Made Active in Reports: 11/05/2018
Number of Days to Update: 24

Source: Department of Environmental Health
Telephone: 951-358-5055
Last EDR Contact: 12/17/2018
Next Scheduled EDR Contact: 04/01/2019
Data Release Frequency: Quarterly

SACRAMENTO COUNTY:

CS SACRAMENTO: Toxic Site Clean-Up List
List of sites where unauthorized releases of potentially hazardous materials have occurred.

Date of Government Version: 08/03/2018
Date Data Arrived at EDR: 10/02/2018
Date Made Active in Reports: 11/01/2018
Number of Days to Update: 30

Source: Sacramento County Environmental Management
Telephone: 916-875-8406
Last EDR Contact: 01/04/2019
Next Scheduled EDR Contact: 04/15/2019
Data Release Frequency: Quarterly

ML SACRAMENTO: Master Hazardous Materials Facility List
Any business that has hazardous materials on site - hazardous material storage sites, underground storage tanks, waste generators.

Date of Government Version: 08/23/2018
Date Data Arrived at EDR: 10/02/2018
Date Made Active in Reports: 11/02/2018
Number of Days to Update: 31

Source: Sacramento County Environmental Management
Telephone: 916-875-8406
Last EDR Contact: 12/28/2018
Next Scheduled EDR Contact: 04/15/2019
Data Release Frequency: Quarterly

SAN BENITO COUNTY:

CUPA SAN BENITO: CUPA Facility List
Cupa facility list

Date of Government Version: 11/15/2018
Date Data Arrived at EDR: 11/16/2018
Date Made Active in Reports: 12/13/2018
Number of Days to Update: 27

Source: San Benito County Environmental Health
Telephone: N/A
Last EDR Contact: 11/14/2018
Next Scheduled EDR Contact: 02/18/2019
Data Release Frequency: Varies

SAN BERNARDINO COUNTY:

PERMITS SAN BERNARDINO: Hazardous Material Permits
This listing includes underground storage tanks, medical waste handlers/generators, hazardous materials handlers, hazardous waste generators, and waste oil generators/handlers.

Date of Government Version: 11/28/2018
Date Data Arrived at EDR: 11/30/2018
Date Made Active in Reports: 01/11/2019
Number of Days to Update: 42

Source: San Bernardino County Fire Department Hazardous Materials Division
Telephone: 909-387-3041
Last EDR Contact: 11/05/2018
Next Scheduled EDR Contact: 02/18/2019
Data Release Frequency: Quarterly

SAN DIEGO COUNTY:

HMMD SAN DIEGO: Hazardous Materials Management Division Database

The database includes: HE58 - This report contains the business name, site address, business phone number, establishment 'H' permit number, type of permit, and the business status. HE17 - In addition to providing the same information provided in the HE58 listing, HE17 provides inspection dates, violations received by the establishment, hazardous waste generated, the quantity, method of storage, treatment/disposal of waste and the hauler, and information on underground storage tanks. Unauthorized Release List - Includes a summary of environmental contamination cases in San Diego County (underground tank cases, non-tank cases, groundwater contamination, and soil contamination are included.)

Date of Government Version: 12/03/2018
Date Data Arrived at EDR: 12/05/2018
Date Made Active in Reports: 01/11/2019
Number of Days to Update: 37

Source: Hazardous Materials Management Division
Telephone: 619-338-2268
Last EDR Contact: 12/05/2018
Next Scheduled EDR Contact: 03/18/2019
Data Release Frequency: Quarterly

LF SAN DIEGO: Solid Waste Facilities

San Diego County Solid Waste Facilities.

Date of Government Version: 04/18/2018
Date Data Arrived at EDR: 04/24/2018
Date Made Active in Reports: 06/19/2018
Number of Days to Update: 56

Source: Department of Health Services
Telephone: 619-338-2209
Last EDR Contact: 01/17/2019
Next Scheduled EDR Contact: 05/06/2019
Data Release Frequency: Varies

SAN DIEGO CO LOP: Local Oversight Program Listing

A listing of all LOP release sites that are or were under the County of San Diego's jurisdiction. Included are closed or transferred cases, open cases, and cases that did not have a case type indicated. The cases without a case type are mostly complaints; however, some of them could be LOP cases.

Date of Government Version: 10/22/2018
Date Data Arrived at EDR: 10/23/2018
Date Made Active in Reports: 11/30/2018
Number of Days to Update: 38

Source: Department of Environmental Health
Telephone: 858-505-6874
Last EDR Contact: 01/17/2019
Next Scheduled EDR Contact: 05/06/2019
Data Release Frequency: Varies

SAN DIEGO CO. SAM: Environmental Case Listing

The listing contains all underground tank release cases and projects pertaining to properties contaminated with hazardous substances that are actively under review by the Site Assessment and Mitigation Program.

Date of Government Version: 03/23/2010
Date Data Arrived at EDR: 06/15/2010
Date Made Active in Reports: 07/09/2010
Number of Days to Update: 24

Source: San Diego County Department of Environmental Health
Telephone: 619-338-2371
Last EDR Contact: 11/29/2018
Next Scheduled EDR Contact: 03/18/2019
Data Release Frequency: No Update Planned

SAN FRANCISCO COUNTY:

LUST SAN FRANCISCO: Local Oversite Facilities

A listing of leaking underground storage tank sites located in San Francisco county.

Date of Government Version: 09/19/2008
Date Data Arrived at EDR: 09/19/2008
Date Made Active in Reports: 09/29/2008
Number of Days to Update: 10

Source: Department Of Public Health San Francisco County
Telephone: 415-252-3920
Last EDR Contact: 11/01/2018
Next Scheduled EDR Contact: 02/18/2019
Data Release Frequency: Quarterly

UST SAN FRANCISCO: Underground Storage Tank Information

Underground storage tank sites located in San Francisco county.

Date of Government Version: 11/05/2018
Date Data Arrived at EDR: 11/06/2018
Date Made Active in Reports: 12/14/2018
Number of Days to Update: 38

Source: Department of Public Health
Telephone: 415-252-3920
Last EDR Contact: 11/01/2018
Next Scheduled EDR Contact: 02/18/2019
Data Release Frequency: Quarterly

SAN JOAQUIN COUNTY:

UST SAN JOAQUIN: San Joaquin Co. UST
A listing of underground storage tank locations in San Joaquin county.

Date of Government Version: 06/22/2018
Date Data Arrived at EDR: 06/26/2018
Date Made Active in Reports: 07/11/2018
Number of Days to Update: 15

Source: Environmental Health Department
Telephone: N/A
Last EDR Contact: 12/12/2018
Next Scheduled EDR Contact: 04/01/2019
Data Release Frequency: Semi-Annually

SAN LUIS OBISPO COUNTY:

CUPA SAN LUIS OBISPO: CUPA Facility List
Cupa Facility List.

Date of Government Version: 11/14/2018
Date Data Arrived at EDR: 11/15/2018
Date Made Active in Reports: 12/13/2018
Number of Days to Update: 28

Source: San Luis Obispo County Public Health Department
Telephone: 805-781-5596
Last EDR Contact: 11/14/2018
Next Scheduled EDR Contact: 03/04/2019
Data Release Frequency: Varies

SAN MATEO COUNTY:

BI SAN MATEO: Business Inventory
List includes Hazardous Materials Business Plan, hazardous waste generators, and underground storage tanks.

Date of Government Version: 12/03/2018
Date Data Arrived at EDR: 12/12/2018
Date Made Active in Reports: 01/15/2019
Number of Days to Update: 34

Source: San Mateo County Environmental Health Services Division
Telephone: 650-363-1921
Last EDR Contact: 12/12/2018
Next Scheduled EDR Contact: 03/25/2019
Data Release Frequency: Annually

LUST SAN MATEO: Fuel Leak List
A listing of leaking underground storage tank sites located in San Mateo county.

Date of Government Version: 09/18/2018
Date Data Arrived at EDR: 09/20/2018
Date Made Active in Reports: 10/17/2018
Number of Days to Update: 27

Source: San Mateo County Environmental Health Services Division
Telephone: 650-363-1921
Last EDR Contact: 09/10/2018
Next Scheduled EDR Contact: 12/24/2018
Data Release Frequency: Semi-Annually

SANTA BARBARA COUNTY:

CUPA SANTA BARBARA: CUPA Facility Listing
CUPA Program Listing from the Environmental Health Services division.

Date of Government Version: 09/08/2011
Date Data Arrived at EDR: 09/09/2011
Date Made Active in Reports: 10/07/2011
Number of Days to Update: 28

Source: Santa Barbara County Public Health Department
Telephone: 805-686-8167
Last EDR Contact: 11/14/2018
Next Scheduled EDR Contact: 03/04/2019
Data Release Frequency: Varies

SANTA CLARA COUNTY:

CUPA SANTA CLARA: Cupa Facility List
Cupa facility list

Date of Government Version: 11/16/2018
Date Data Arrived at EDR: 11/16/2018
Date Made Active in Reports: 12/13/2018
Number of Days to Update: 27

Source: Department of Environmental Health
Telephone: 408-918-1973
Last EDR Contact: 11/14/2018
Next Scheduled EDR Contact: 03/04/2019
Data Release Frequency: Varies

HIST LUST SANTA CLARA: HIST LUST - Fuel Leak Site Activity Report
A listing of open and closed leaking underground storage tanks. This listing is no longer updated by the county. Leaking underground storage tanks are now handled by the Department of Environmental Health.

Date of Government Version: 03/29/2005
Date Data Arrived at EDR: 03/30/2005
Date Made Active in Reports: 04/21/2005
Number of Days to Update: 22

Source: Santa Clara Valley Water District
Telephone: 408-265-2600
Last EDR Contact: 03/23/2009
Next Scheduled EDR Contact: 06/22/2009
Data Release Frequency: No Update Planned

LUST SANTA CLARA: LOP Listing
A listing of leaking underground storage tanks located in Santa Clara county.

Date of Government Version: 03/03/2014
Date Data Arrived at EDR: 03/05/2014
Date Made Active in Reports: 03/18/2014
Number of Days to Update: 13

Source: Department of Environmental Health
Telephone: 408-918-3417
Last EDR Contact: 11/21/2018
Next Scheduled EDR Contact: 03/11/2019
Data Release Frequency: Annually

SAN JOSE HAZMAT: Hazardous Material Facilities
Hazardous material facilities, including underground storage tank sites.

Date of Government Version: 11/01/2018
Date Data Arrived at EDR: 11/06/2018
Date Made Active in Reports: 12/14/2018
Number of Days to Update: 38

Source: City of San Jose Fire Department
Telephone: 408-535-7694
Last EDR Contact: 11/01/2018
Next Scheduled EDR Contact: 02/18/2019
Data Release Frequency: Annually

SANTA CRUZ COUNTY:

CUPA SANTA CRUZ: CUPA Facility List
CUPA facility listing.

Date of Government Version: 01/21/2017
Date Data Arrived at EDR: 02/22/2017
Date Made Active in Reports: 05/23/2017
Number of Days to Update: 90

Source: Santa Cruz County Environmental Health
Telephone: 831-464-2761
Last EDR Contact: 11/14/2018
Next Scheduled EDR Contact: 03/04/2019
Data Release Frequency: Varies

SHASTA COUNTY:

CUPA SHASTA: CUPA Facility List
Cupa Facility List.

Date of Government Version: 06/15/2017
Date Data Arrived at EDR: 06/19/2017
Date Made Active in Reports: 08/09/2017
Number of Days to Update: 51

Source: Shasta County Department of Resource Management
Telephone: 530-225-5789
Last EDR Contact: 11/14/2018
Next Scheduled EDR Contact: 03/04/2019
Data Release Frequency: Varies

SOLANO COUNTY:

LUST SOLANO: Leaking Underground Storage Tanks
A listing of leaking underground storage tank sites located in Solano county.

Date of Government Version: 11/29/2018
Date Data Arrived at EDR: 12/04/2018
Date Made Active in Reports: 01/11/2019
Number of Days to Update: 38

Source: Solano County Department of Environmental Management
Telephone: 707-784-6770
Last EDR Contact: 11/29/2018
Next Scheduled EDR Contact: 03/18/2019
Data Release Frequency: Quarterly

UST SOLANO: Underground Storage Tanks
Underground storage tank sites located in Solano county.

Date of Government Version: 11/29/2018
Date Data Arrived at EDR: 12/04/2018
Date Made Active in Reports: 12/14/2018
Number of Days to Update: 10

Source: Solano County Department of Environmental Management
Telephone: 707-784-6770
Last EDR Contact: 11/29/2018
Next Scheduled EDR Contact: 03/18/2019
Data Release Frequency: Quarterly

SONOMA COUNTY:

CUPA SONOMA: Cupa Facility List
Cupa Facility list

Date of Government Version: 12/21/2018
Date Data Arrived at EDR: 12/27/2018
Date Made Active in Reports: 01/15/2019
Number of Days to Update: 19

Source: County of Sonoma Fire & Emergency Services Department
Telephone: 707-565-1174
Last EDR Contact: 12/19/2018
Next Scheduled EDR Contact: 04/08/2019
Data Release Frequency: Varies

LUST SONOMA: Leaking Underground Storage Tank Sites
A listing of leaking underground storage tank sites located in Sonoma county.

Date of Government Version: 10/02/2018
Date Data Arrived at EDR: 10/04/2018
Date Made Active in Reports: 10/25/2018
Number of Days to Update: 21

Source: Department of Health Services
Telephone: 707-565-6565
Last EDR Contact: 01/07/2019
Next Scheduled EDR Contact: 04/08/2019
Data Release Frequency: Quarterly

STANISLAUS COUNTY:

CUPA STANISLAUS: CUPA Facility List
Cupa facility list

Date of Government Version: 12/11/2018
Date Data Arrived at EDR: 12/13/2018
Date Made Active in Reports: 01/15/2019
Number of Days to Update: 33

Source: Stanislaus County Department of Ennvironmental Protection
Telephone: 209-525-6751
Last EDR Contact: 12/13/2018
Next Scheduled EDR Contact: 04/29/2019
Data Release Frequency: Varies

SUTTER COUNTY:

UST SUTTER: Underground Storage Tanks
Underground storage tank sites located in Sutter county.

Date of Government Version: 09/18/2018
Date Data Arrived at EDR: 09/20/2018
Date Made Active in Reports: 10/25/2018
Number of Days to Update: 35

Source: Sutter County Department of Agriculture
Telephone: 530-822-7500
Last EDR Contact: 11/29/2018
Next Scheduled EDR Contact: 03/18/2019
Data Release Frequency: Semi-Annually

TEHAMA COUNTY:

CUPA TEHAMA: CUPA Facility List
Cupa facilities

Date of Government Version: 12/13/2018
Date Data Arrived at EDR: 12/18/2018
Date Made Active in Reports: 01/15/2019
Number of Days to Update: 28

Source: Tehama County Department of Environmental Health
Telephone: 530-527-8020
Last EDR Contact: 12/12/2018
Next Scheduled EDR Contact: 02/18/2019
Data Release Frequency: Varies

TRINITY COUNTY:

CUPA TRINITY: CUPA Facility List
Cupa facility list

Date of Government Version: 10/22/2018
Date Data Arrived at EDR: 10/25/2018
Date Made Active in Reports: 11/14/2018
Number of Days to Update: 20

Source: Department of Toxic Substances Control
Telephone: 760-352-0381
Last EDR Contact: 01/17/2019
Next Scheduled EDR Contact: 05/06/2019
Data Release Frequency: Varies

TULARE COUNTY:

CUPA TULARE: CUPA Facility List
Cupa program facilities

Date of Government Version: 12/26/2018
Date Data Arrived at EDR: 12/27/2018
Date Made Active in Reports: 01/15/2019
Number of Days to Update: 19

Source: Tulare County Environmental Health Services Division
Telephone: 559-624-7400
Last EDR Contact: 11/29/2018
Next Scheduled EDR Contact: 02/18/2019
Data Release Frequency: Varies

TUOLUMNE COUNTY:

CUPA TUOLUMNE: CUPA Facility List
Cupa facility list

Date of Government Version: 04/23/2018
Date Data Arrived at EDR: 04/25/2018
Date Made Active in Reports: 06/25/2018
Number of Days to Update: 61

Source: Divison of Environmental Health
Telephone: 209-533-5633
Last EDR Contact: 01/17/2019
Next Scheduled EDR Contact: 05/06/2019
Data Release Frequency: Varies

VENTURA COUNTY:

BWT VENTURA: Business Plan, Hazardous Waste Producers, and Operating Underground Tanks
The BWT list indicates by site address whether the Environmental Health Division has Business Plan (B), Waste Producer (W), and/or Underground Tank (T) information.

Date of Government Version: 09/26/2018
Date Data Arrived at EDR: 10/25/2018
Date Made Active in Reports: 11/30/2018
Number of Days to Update: 36

Source: Ventura County Environmental Health Division
Telephone: 805-654-2813
Last EDR Contact: 01/22/2019
Next Scheduled EDR Contact: 05/06/2019
Data Release Frequency: Quarterly

LF VENTURA: Inventory of Illegal Abandoned and Inactive Sites
Ventura County Inventory of Closed, Illegal Abandoned, and Inactive Sites.

Date of Government Version: 12/01/2011
Date Data Arrived at EDR: 12/01/2011
Date Made Active in Reports: 01/19/2012
Number of Days to Update: 49

Source: Environmental Health Division
Telephone: 805-654-2813
Last EDR Contact: 12/26/2018
Next Scheduled EDR Contact: 04/15/2019
Data Release Frequency: Annually

LUST VENTURA: Listing of Underground Tank Cleanup Sites
Ventura County Underground Storage Tank Cleanup Sites (LUST).

Date of Government Version: 05/29/2008
Date Data Arrived at EDR: 06/24/2008
Date Made Active in Reports: 07/31/2008
Number of Days to Update: 37

Source: Environmental Health Division
Telephone: 805-654-2813
Last EDR Contact: 11/07/2018
Next Scheduled EDR Contact: 02/25/2019
Data Release Frequency: Quarterly

MED WASTE VENTURA: Medical Waste Program List
To protect public health and safety and the environment from potential exposure to disease causing agents, the Environmental Health Division Medical Waste Program regulates the generation, handling, storage, treatment and disposal of medical waste throughout the County.

Date of Government Version: 09/25/2018
Date Data Arrived at EDR: 10/25/2018
Date Made Active in Reports: 11/30/2018
Number of Days to Update: 36

Source: Ventura County Resource Management Agency
Telephone: 805-654-2813
Last EDR Contact: 01/22/2019
Next Scheduled EDR Contact: 05/06/2019
Data Release Frequency: Quarterly

UST VENTURA: Underground Tank Closed Sites List
Ventura County Operating Underground Storage Tank Sites (UST)/Underground Tank Closed Sites List.

Date of Government Version: 11/26/2018
Date Data Arrived at EDR: 12/12/2018
Date Made Active in Reports: 01/16/2019
Number of Days to Update: 35

Source: Environmental Health Division
Telephone: 805-654-2813
Last EDR Contact: 12/12/2018
Next Scheduled EDR Contact: 03/25/2019
Data Release Frequency: Quarterly

YOLO COUNTY:

UST YOLO: Underground Storage Tank Comprehensive Facility Report
Underground storage tank sites located in Yolo county.

Date of Government Version: 12/26/2018
Date Data Arrived at EDR: 01/03/2019
Date Made Active in Reports: 01/16/2019
Number of Days to Update: 13

Source: Yolo County Department of Health
Telephone: 530-666-8646
Last EDR Contact: 12/26/2018
Next Scheduled EDR Contact: 04/15/2019
Data Release Frequency: Annually

YUBA COUNTY:

CUPA YUBA: CUPA Facility List
CUPA facility listing for Yuba County.

Date of Government Version: 11/05/2018
Date Data Arrived at EDR: 11/07/2018
Date Made Active in Reports: 11/14/2018
Number of Days to Update: 7

Source: Yuba County Environmental Health Department
Telephone: 530-749-7523
Last EDR Contact: 10/25/2018
Next Scheduled EDR Contact: 02/11/2019
Data Release Frequency: Varies

OTHER DATABASE(S)

Depending on the geographic area covered by this report, the data provided in these specialty databases may or may not be complete. For example, the existence of wetlands information data in a specific report does not mean that all wetlands in the area covered by the report are included. Moreover, the absence of any reported wetlands information does not necessarily mean that wetlands do not exist in the area covered by the report.

CT MANIFEST: Hazardous Waste Manifest Data
Facility and manifest data. Manifest is a document that lists and tracks hazardous waste from the generator through transporters to a tsd facility.

Date of Government Version: 11/12/2018
Date Data Arrived at EDR: 11/14/2018
Date Made Active in Reports: 12/04/2018
Number of Days to Update: 20

Source: Department of Energy & Environmental Protection
Telephone: 860-424-3375
Last EDR Contact: 11/14/2018
Next Scheduled EDR Contact: 02/25/2019
Data Release Frequency: No Update Planned

NJ MANIFEST: Manifest Information
Hazardous waste manifest information.

Date of Government Version: 12/31/2017
Date Data Arrived at EDR: 07/13/2018
Date Made Active in Reports: 08/01/2018
Number of Days to Update: 19

Source: Department of Environmental Protection
Telephone: N/A
Last EDR Contact: 01/07/2019
Next Scheduled EDR Contact: 04/22/2019
Data Release Frequency: Annually

NY MANIFEST: Facility and Manifest Data
Manifest is a document that lists and tracks hazardous waste from the generator through transporters to a TSD facility.

Date of Government Version: 10/01/2018
Date Data Arrived at EDR: 10/31/2018
Date Made Active in Reports: 12/20/2018
Number of Days to Update: 50

Source: Department of Environmental Conservation
Telephone: 518-402-8651
Last EDR Contact: 10/31/2018
Next Scheduled EDR Contact: 02/11/2019
Data Release Frequency: Quarterly

PA MANIFEST: Manifest Information
Hazardous waste manifest information.

Date of Government Version: 12/31/2017
Date Data Arrived at EDR: 10/23/2018
Date Made Active in Reports: 11/27/2018
Number of Days to Update: 35

Source: Department of Environmental Protection
Telephone: 717-783-8990
Last EDR Contact: 01/11/2019
Next Scheduled EDR Contact: 04/29/2019
Data Release Frequency: Annually

RI MANIFEST: Manifest information
Hazardous waste manifest information

Date of Government Version: 12/31/2017
Date Data Arrived at EDR: 02/23/2018
Date Made Active in Reports: 04/09/2018
Number of Days to Update: 45

Source: Department of Environmental Management
Telephone: 401-222-2797
Last EDR Contact: 11/16/2018
Next Scheduled EDR Contact: 03/04/2019
Data Release Frequency: Annually

WI MANIFEST: Manifest Information
Hazardous waste manifest information.

Date of Government Version: 12/31/2017
Date Data Arrived at EDR: 06/15/2018
Date Made Active in Reports: 07/09/2018
Number of Days to Update: 24

Source: Department of Natural Resources
Telephone: N/A
Last EDR Contact: 12/07/2018
Next Scheduled EDR Contact: 03/25/2019
Data Release Frequency: Annually

Oil/Gas Pipelines
Source: PennWell Corporation
Petroleum Bundle (Crude Oil, Refined Products, Petrochemicals, Gas Liquids (LPG/NGL), and Specialty Gases (Miscellaneous)) N = Natural Gas Bundle (Natural Gas, Gas Liquids (LPG/NGL), and Specialty Gases (Miscellaneous)). This map includes information copyrighted by PennWell Corporation. This information is provided on a best effort basis and PennWell Corporation does not guarantee its accuracy nor warrant its fitness for any particular purpose. Such information has been reprinted with the permission of PennWell.

Electric Power Transmission Line Data
Source: PennWell Corporation
This map includes information copyrighted by PennWell Corporation. This information is provided on a best effort basis and PennWell Corporation does not guarantee its accuracy nor warrant its fitness for any particular purpose. Such information has been reprinted with the permission of PennWell.

Sensitive Receptors: There are individuals deemed sensitive receptors due to their fragile immune systems and special sensitivity to environmental discharges. These sensitive receptors typically include the elderly, the sick, and children. While the location of all sensitive receptors cannot be determined, EDR indicates those buildings and facilities - schools, daycares, hospitals, medical centers, and nursing homes - where individuals who are sensitive receptors are likely to be located.

AHA Hospitals:
Source: American Hospital Association, Inc.
Telephone: 312-280-5991
The database includes a listing of hospitals based on the American Hospital Association's annual survey of hospitals.

Medical Centers: Provider of Services Listing
Source: Centers for Medicare & Medicaid Services
Telephone: 410-786-3000
A listing of hospitals with Medicare provider number, produced by Centers of Medicare & Medicaid Services, a federal agency within the U.S. Department of Health and Human Services.

Nursing Homes
Source: National Institutes of Health
Telephone: 301-594-6248
Information on Medicare and Medicaid certified nursing homes in the United States.

Public Schools
Source: National Center for Education Statistics
Telephone: 202-502-7300
The National Center for Education Statistics' primary database on elementary and secondary public education in the United States. It is a comprehensive, annual, national statistical database of all public elementary and secondary schools and school districts, which contains data that are comparable across all states.

Private Schools
Source: National Center for Education Statistics
Telephone: 202-502-7300
The National Center for Education Statistics' primary database on private school locations in the United States.

Daycare Centers: Licensed Facilities
Source: Department of Social Services
Telephone: 916-657-4041

Flood Zone Data: This data was obtained from the Federal Emergency Management Agency (FEMA). It depicts 100-year and 500-year flood zones as defined by FEMA. It includes the National Flood Hazard Layer (NFHL) which incorporates Flood Insurance Rate Map (FIRM) data and Q3 data from FEMA in areas not covered by NFHL.
Source: FEMA
Telephone: 877-336-2627
Date of Government Version: 2003, 2015

NWI: National Wetlands Inventory. This data, available in select counties across the country, was obtained by EDR in 2002, 2005 and 2010 from the U.S. Fish and Wildlife Service.

State Wetlands Data: Wetland Inventory
Source: Department of Fish and Wildlife
Telephone: 916-445-0411

Current USGS 7.5 Minute Topographic Map
Source: U.S. Geological Survey

STREET AND ADDRESS INFORMATION

© 2015 TomTom North America, Inc. All rights reserved. This material is proprietary and the subject of copyright protection and other intellectual property rights owned by or licensed to Tele Atlas North America, Inc. The use of this material is subject to the terms of a license agreement. You will be held liable for any unauthorized copying or disclosure of this material.

APPENDIX D

HISTORICAL SOURCES

400398

Cheeney Street

Santa Clara, CA 95054

Inquiry Number: 5541477.5

January 23, 2019

The EDR Aerial Photo Decade Package

6 Armstrong Road, 4th floor
Shelton, CT 06484
Toll Free: 800.352.0050
www.edrnet.com

EDR Aerial Photo Decade Package

01/23/19

Site Name:

400398
Cheeney Street
Santa Clara, CA 95054
EDR Inquiry # 5541477.5

Client Name:

AEI Consultants
2500 Camino Diablo
Walnut Creek, CA 94597
Contact: Christian Cagonot

Environmental Data Resources, Inc. (EDR) Aerial Photo Decade Package is a screening tool designed to assist environmental professionals in evaluating potential liability on a target property resulting from past activities. EDR's professional researchers provide digitally reproduced historical aerial photographs, and when available, provide one photo per decade.

Search Results:

Year	*Scale*	*Details*	*Source*
2016	1"=500'	Flight Year: 2016	USDA/NAIP
2012	1"=500'	Flight Year: 2012	USDA/NAIP
2009	1"=500'	Flight Year: 2009	USDA/NAIP
2006	1"=500'	Flight Year: 2006	USDA/NAIP
1998	1"=500'	Flight Date: September 06, 1998	USDA
1993	1"=500'	Acquisition Date: June 16, 1993	USGS/DOQQ
1982	1"=500'	Flight Date: July 05, 1982	USDA
1979	1"=500'	Flight Date: August 16, 1979	USDA
1974	1"=500'	Flight Date: June 06, 1974	USGS
1968	1"=500'	Flight Date: June 14, 1968	USGS
1963	1"=500'	Flight Date: June 23, 1963	EDR Proprietary Aerial Viewpoint
1956	1"=500'	Flight Date: June 09, 1956	USDA
1950	1"=500'	Flight Date: April 01, 1950	USDA
1948	1"=500'	Flight Date: September 26, 1948	USDA
1939	1"=500'	Flight Date: July 31, 1939	USDA

When delivered electronically by EDR, the aerial photo images included with this report are for ONE TIME USE ONLY. Further reproduction of these aerial photo images is prohibited without permission from EDR. For more information contact your EDR Account Executive.

Disclaimer - Copyright and Trademark Notice

This Report contains certain information obtained from a variety of public and other sources reasonably available to Environmental Data Resources, Inc. It cannot be concluded from this Report that coverage information for the target and surrounding properties does not exist from other sources. NO WARRANTY EXPRESSED OR IMPLIED, IS MADE WHATSOEVER IN CONNECTION WITH THIS REPORT. ENVIRONMENTAL DATA RESOURCES, INC. SPECIFICALLY DISCLAIMS THE MAKING OF ANY SUCH WARRANTIES, INCLUDING WITHOUT LIMITATION, MERCHANTABILITY OR FITNESS FOR A PARTICULAR USE OR PURPOSE. ALL RISK IS ASSUMED BY THE USER. IN NO EVENT SHALL ENVIRONMENTAL DATA RESOURCES, INC. BE LIABLE TO ANYONE, WHETHER ARISING OUT OF ERRORS OR OMISSIONS, NEGLIGENCE, ACCIDENT OR ANY OTHER CAUSE, FOR ANY LOSS OF DAMAGE, INCLUDING, WITHOUT LIMITATION, SPECIAL, INCIDENTAL, CONSEQUENTIAL, OR EXEMPLARY DAMAGES. ANY LIABILITY ON THE PART OF ENVIRONMENTAL DATA RESOURCES, INC. IS STRICTLY LIMITED TO A REFUND OF THE AMOUNT PAID FOR THIS REPORT. Purchaser accepts this Report "AS IS". Any analyses, estimates, ratings, environmental risk levels or risk codes provided in this Report are provided for illustrative purposes only, and are not intended to provide, nor should they be interpreted as providing any facts regarding, or prediction or forecast of, any environmental risk for any property. Only a Phase I Environmental Site Assessment performed by an environmental professional can provide information regarding the environmental risk for any property. Additionally, the information provided in this Report is not to be construed as legal advice.

Copyright 2019 by Environmental Data Resources, Inc. All rights reserved. Reproduction in any media or format, in whole or in part, of any report or map of Environmental Data Resources, Inc., or its affiliates, is prohibited without prior written permission.

EDR and its logos (including Sanborn and Sanborn Map) are trademarks of Environmental Data Resources, Inc. or its affiliates. All other trademarks used herein are the property of their respective owners.

Aerial Photograph

2016

0 Feet 500 1000 2000

N

AERIAL PHOTOGRAPH - 2016

Cheeney Street, Santa Clara, CA 95054

Project Number: 400398

AEI Consultants

Aerial Photograph

2012

0 Feet 500 1000 2000

N

AERIAL PHOTOGRAPH - 2012

Cheeney Street, Santa Clara, CA 95054

Project Number: 400398

AEI Consultants

Aerial Photograph

2009

0 Feet 500 1000 2000

N

AERIAL PHOTOGRAPH - 2009

Cheeney Street, Santa Clara, CA 95054

Project Number: 400398

AEI Consultants

Aerial Photograph

2006

0 Feet 500 1000 2000

N

AERIAL PHOTOGRAPH - 2006

Cheeney Street, Santa Clara, CA 95054

Project Number: 400398

AEI Consultants

Aerial Photograph

1998

0 Feet 500 1000 2000

N

AERIAL PHOTOGRAPH - 1998

Cheeney Street, Santa Clara, CA 95054

Project Number: 400398

AEI Consultants

Aerial Photograph

1993

0 Feet 500 1000 2000

N

AERIAL PHOTOGRAPH - 1993

Cheeney Street, Santa Clara, CA 95054

Project Number: 400398

AEI Consultants

Aerial Photograph

1982

0 Feet 500 1000 2000

N

AERIAL PHOTOGRAPH - 1982

Cheeney Street, Santa Clara, CA 95054

Project Number: 400398

AEI Consultants

Aerial Photograph

1979

0 Feet 500 1000 2000

N

AERIAL PHOTOGRAPH - 1979

Cheeney Street, Santa Clara, CA 95054

Project Number: 400398

AEI Consultants

Aerial Photograph

1974

0 Feet 500 1000 2000

N

AERIAL PHOTOGRAPH - 1974

Cheeney Street, Santa Clara, CA 95054

Project Number: 400398

AEI Consultants

Aerial Photograph

1968

0 Feet 500 1000 2000

N

AERIAL PHOTOGRAPH - 1968

Cheeney Street, Santa Clara, CA 95054

Project Number: 400398

AEI Consultants

Aerial Photograph

1963

0 Feet 500 1000 2000

N

AERIAL PHOTOGRAPH - 1963

Cheeney Street, Santa Clara, CA 95054

Project Number: 400398

AEI Consultants

Aerial Photograph

1956

0 Feet 500 1000 2000

N

AERIAL PHOTOGRAPH - 1956

Cheeney Street, Santa Clara, CA 95054

Project Number: 400398

AEI Consultants

Aerial Photograph

1950

0 Feet 500 1000 2000

N

AERIAL PHOTOGRAPH - 1950

Cheeney Street, Santa Clara, CA 95054

Project Number: 400398

AEI Consultants

Aerial Photograph

1948

0 Feet 500 1000 2000

N

AERIAL PHOTOGRAPH - 1948

Cheeney Street, Santa Clara, CA 95054

Project Number: 400398

AEI Consultants

Aerial Photograph

1939



0 Feet 500 1000 2000

N

AERIAL PHOTOGRAPH - 1939

Cheeney Street, Santa Clara, CA 95054

Project Number: 400398

AEI Consultants

400398

Cheeney Street

Santa Clara, CA 95054

Inquiry Number: 5541477.3

January 23, 2019

Certified Sanborn® Map Report

6 Armstrong Road, 4th floor
Shelton, CT 06484
Toll Free: 800.352.0050
www.edrnet.com

Certified Sanborn® Map Report

01/23/19

Site Name:	Client Name:
400398	AEI Consultants
Cheeney Street	2500 Camino Diablo
Santa Clara, CA 95054	Walnut Creek, CA 94597
EDR Inquiry # 5541477.3	Contact: Christian Cagonot

The Sanborn Library has been searched by EDR and maps covering the target property location as provided by AEI Consultants were identified for the years listed below. The Sanborn Library is the largest, most complete collection of fire insurance maps. The collection includes maps from Sanborn, Bromley, Perris & Browne, Hopkins, Barlow, and others. Only Environmental Data Resources Inc. (EDR) is authorized to grant rights for commercial reproduction of maps by the Sanborn Library LLC, the copyright holder for the collection. Results can be authenticated by visiting www.edrnet.com/sanborn.

The Sanborn Library is continually enhanced with newly identified map archives. This report accesses all maps in the collection as of the day this report was generated.

Certified Sanborn Results:

Certification # 7E01-482D-8CEE

PO # 184274

Project 400398

UNMAPPED PROPERTY

This report certifies that the complete holdings of the Sanborn Library, LLC collection have been searched based on client supplied target property information, and fire insurance maps covering the target property were not found.

Sanborn® Library search results

Certification #: 7E01-482D-8CEE

The Sanborn Library includes more than 1.2 million fire insurance maps from Sanborn, Bromley, Perris & Browne, Hopkins, Barlow and others which track historical property usage in approximately 12,000 American cities and towns. Collections searched:

- ✔ Library of Congress
- ✔ University Publications of America
- ✔ EDR Private Collection

The Sanborn Library LLC Since 1866™

Limited Permission To Make Copies

AEI Consultants (the client) is permitted to make up to FIVE photocopies of this Sanborn Map transmittal and each fire insurance map accompanying this report solely for the limited use of its customer. No one other than the client is authorized to make copies. Upon request made directly to an EDR Account Executive, the client may be permitted to make a limited number of additional photocopies. This permission is conditioned upon compliance by the client, its customer and their agents with EDR's copyright policy; a copy of which is available upon request.

Disclaimer - Copyright and Trademark Notice

This Report contains certain information obtained from a variety of public and other sources reasonably available to Environmental Data Resources, Inc. It cannot be concluded from this Report that coverage information for the target and surrounding properties does not exist from other sources. NO WARRANTY EXPRESSED OR IMPLIED, IS MADE WHATSOEVER IN CONNECTION WITH THIS REPORT. ENVIRONMENTAL DATA RESOURCES, INC. SPECIFICALLY DISCLAIMS THE MAKING OF ANY SUCH WARRANTIES, INCLUDING WITHOUT LIMITATION, MERCHANTABILITY OR FITNESS FOR A PARTICULAR USE OR PURPOSE. ALL RISK IS ASSUMED BY THE USER. IN NO EVENT SHALL ENVIRONMENTAL DATA RESOURCES, INC. BE LIABLE TO ANYONE, WHETHER ARISING OUT OF ERRORS OR OMISSIONS, NEGLIGENCE, ACCIDENT OR ANY OTHER CAUSE, FOR ANY LOSS OF DAMAGE, INCLUDING, WITHOUT LIMITATION, SPECIAL, INCIDENTAL, CONSEQUENTIAL, OR EXEMPLARY DAMAGES. ANY LIABILITY ON THE PART OF ENVIRONMENTAL DATA RESOURCES, INC. IS STRICTLY LIMITED TO A REFUND OF THE AMOUNT PAID FOR THIS REPORT. Purchaser accepts this Report "AS IS". Any analyses, estimates, ratings, environmental risk levels or risk codes provided in this Report are provided for illustrative purposes only, and are not intended to provide, nor should they be interpreted as providing any facts regarding, or prediction or forecast of, any environmental risk for any property. Only a Phase I Environmental Site Assessment performed by an environmental professional can provide information regarding the environmental risk for any property. Additionally, the information provided in this Report is not to be construed as legal advice.

Copyright 2019 by Environmental Data Resources, Inc. All rights reserved. Reproduction in any media or format, in whole or in part, of any report or map of Environmental Data Resources, Inc., or its affiliates, is prohibited without prior written permission.

EDR and its logos (including Sanborn and Sanborn Map) are trademarks of Environmental Data Resources, Inc. or its affiliates. All other trademarks used herein are the property of their respective owners.

APPENDIX E

REGULATORY AGENCY RECORDS

Megan Nolet

From: Belloso, Melissa <Melissa.Belloso@cep.sccgov.org>
Sent: Tuesday, January 22, 2019 2:56 PM
To: Megan Nolet
Subject: RESPONSE TO RECORDS REQUEST#011819F

Good afternoon, Megan.

Thank you for your recent record request received on 01.18.19 for the following addresses in SAN JOSE:

2000-2010 (EVENS) MONTEREY ROAD
APNs: 104-12-025/026

We have no records for these locations or APNs. However, additional electronic documents may be found on the following websites:

Local Oversight Program (LOP)
GEOTracker (GT)

Spill Reports Website – California Office of Emergency Services (Cal OES):

https://w3.calema.ca.gov/operational/malhaz.nsf/$defaultview

Please be advised that in some cities, other participating agencies may be responsible for maintaining the type of files you requested. This link may be of assistance in determining who will have the documents you are looking for in the future: UNIDOCS – Who regulates what in Santa Clara County

Best,

MELISSA BELLOSO
Sr. Office Specialist
Administration
County of Santa Clara
Consumer and Environmental Protection Agency
408-918-3421 Phone
MELISSA.BELLOSO@CEP.SCCGOV.ORG

Please consider the environment before printing this email.

NOTICE: This email message and/or its attachments may contain information that is confidential or restricted. It is intended only for the individuals named as recipients in the message. If you are NOT an authorized recipient, you are prohibited from using, delivering, distributing, printing, copying, or disclosing the message or content to others and must delete the message from your computer. If you have received this message in error, please notify the sender by return email.

AEI Consultants
Environmental & Engineering Services
3880 S. Bascom Ave., Suite 109, San Jose, CA 95124
Tel: 408.559.7600 Fax: 408.559.7601

February 6, 2019

Santa Clara (City) Fire Department
1675 Lincoln Street
Santa Clara, CA 95050
(408) 615-4960
(408) 241-3006 Fax

Subject: File Review Request
AEI Project No. 400398

To Whom It May Concern:

AEI has been contracted to perform a Phase I Environmental Site Assessment. Please indicate if you have any current or archived (microfiche) records pertaining to aboveground storage tanks (ASTs), underground storage tanks (USTs), hazardous materials storage/disposal and/or industrial waste discharges for the following site:

- 4249 to 4253 (odds only) Cheeney Street, Santa Clara 95054
    - APNs: 104-12-025 and 104-12-026

If you do not have any records, please indicate in the space below and fax back this sheet to (408) 559-7601, or contact me at (408) 761-0830 or at mnolet@aeiconsultants.com if you have any questions.

Sincerely,

Megan Nolet
Project Manager

☐ No Files for address(es) listed above

Name: _____

Title: _____

Phone: _____

Megan Nolet

From: Tamra Francis <TFrancis@SantaClaraCA.gov>
Sent: Wednesday, February 06, 2019 12:58 PM
To: Megan Nolet
Subject: Request for Public Records Information from the City of Santa Clara Fire Department - PRA19-00008

Dear Megan,

We have completed the research regarding your **Request for Public Records Information** for the following address(es):

4249 – 4253 Cheeney St (APN 104-12-025 and APN 104-12-026)

- There was no information found for the above addresses.

There was no pertinent information regarding the above address(es) at:

https://geotracker.waterboards.ca.gov/

http://www.envirostor.dtsc.ca.gov/public/

GeoTracker is the Water Boards' data management system for sites that impact, or have the potential to impact, water quality in California, with emphasis on groundwater. GeoTracker contains records for sites that require cleanup, such as Leaking Underground Storage Tank (LUST) Sites, Department of Defense Sites, and Cleanup Program Sites. GeoTracker also contains records for permitted facilities such as Irrigated Lands, Oil and Gas production, operating Permitted USTs, and Land Disposal Sites.

EnviroStor is the Department of Toxic Substances Control's data management system for tracking cleanup, permitting, enforcement and investigation efforts at hazardous waste facilities and sites with known contamination or sites where there may be reasons to investigate further.

If you have any questions about your request, please contact me via email or phone.

Regards,

Tamra Francis | Staff Aide I
Santa Clara Fire Department
Fire Prevention and Hazardous Materials Division
1675 Lincoln Street | Santa Clara, CA 95050
O: 408 615-4975 F: 408 241-3006
TFrancis@santaclaraca.gov|www.santaclaraca.gov

City of Santa Clara
The Center of What's Possible

Tamra Francis | Staff Aide I
Santa Clara Fire Department

Fire Prevention and Hazardous Materials Division
1675 Lincoln Street | Santa Clara, CA 95050
O: 408 615-4975 F: 408 241-3006
TFrancis@santaclaraca.gov|www.santaclaraca.gov

City of Santa Clara
The Center of What's Possible

Lookup Information | Clear Search Values

Use the Arrow at the front of each record to display detail information about the record.

Export to PDF

Parcel Number	Addresses	Owners
104 12 025	CHEENEY ST 4249 CHEENEY ST SITE	NUNES RO SE

Overview | Permits / Cases | Parcel Tags

Export to PDF

Permit…	St…	Address	Description
FIR2017-01548	FNL	CHEENEY ST	PCC - PCC Date 1/2/18 - Early Consideration (Gatekeeper) review for General Plan Amendment from Very Low Density Residential (up to 10 units per acre) to Low Density Residential (8-19 units per acre) - to construct nine units proposed on 22,500 sq.ft. (approximately 0.52 acre) two parcels total (so 18 d.u. per acre).
PLN2017-12975	REC	4249 CHEENEY ST SITE	Early Consideration (Gatekeeper) Review for General Plan Amendment from Very Low Density Residential (up to 10 units per acre) to Low Density Residential (8-19 units per acre) to construct four to nine

Department of Toxic Substances Control

Jared Blumenfeld
Secretary for Environmental Protection

Meredith Williams, Ph.D. , Acting Director
1001 I Street
P.O. Box 806
Sacramento , CA 958120806

Gavin Newsom
Governor

Facility Search Results

Selection Criteria:

Facility:	
Search on:	Physical Address
Street:	Cheeney
City:	Santa Clara
Status:	Active and Inactive
Sort Direction:	asc
Sorted By:	EPA ID
Records Found:	3

EPA ID Number	Name	Address	City	Zip
CAC001437760	CITATION HOMES INC	4503 CHEENEY	SANTA CLARA	950500000
CAT080013659	E R AND D TRANS SILICON VALLEY CHEM DI	4314 CHEENEY ST	SANTA CLARA	950540000
CAT080033616	D & Y TRUCKING	4314 CHEENEY ST	SANTA CLARA	950540000

The Department of Toxics Substances Control (DTSC) takes every precaution to ensure the accuracy of data in the Hazardous Waste Tracking System (HWTS). However, because of the large number of manifests handled, inaccuracies in the submitted data, limitations of the manifest system and the technical limitations of the database, DTSC cannot guarantee that the data accurately reflect what was actually transported or produced.

Report Generation Date: *02/06/2019*

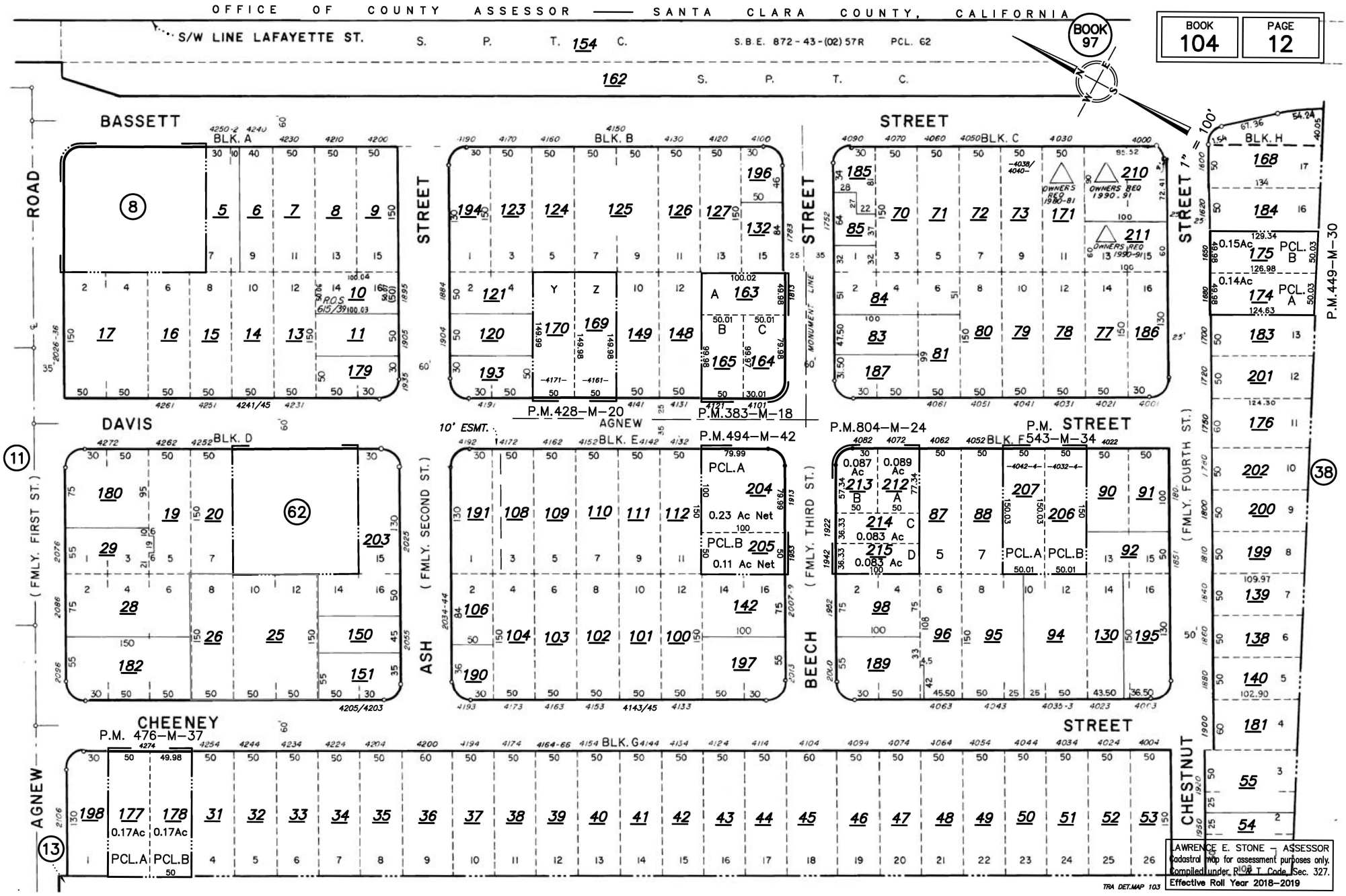
OFFICE OF COUNTY ASSESSOR — SANTA CLARA COUNTY, CALIFORNIA
S/W LINE LAFAYETTE ST.
S. P. T. 154 C.
S.B.E. 872-43-(02) 57R PCL. 62
162 S. P. T. C.
BOOK 97
BOOK 104
PAGE 12
BASSETT STREET
DAVIS STREET
CHEENEY STREET
AGNEW STREET
ASH STREET
BEECH STREET
CHESTNUT STREET
ROAD
(FMLY. FIRST ST.)
(FMLY. SECOND ST.)
(FMLY. THIRD ST.)
(FMLY. FOURTH ST.)
P.M. 428-M-20
P.M. 383-M-18
P.M. 494-M-42
P.M. 804-M-24
P.M. 543-M-34
P.M. 476-M-37
P.M. 449-M-30
10' ESMT.
MONUMENT LINE
BLK. A
BLK. B
BLK. C
BLK. D
BLK. E
BLK. F
BLK. G
BLK. H
PCL. A
PCL. B
0.23 Ac Net
0.11 Ac Net
0.17Ac
0.15Ac
0.14Ac
0.087 Ac
0.089 Ac
0.083 Ac
OWNERS REQ 1980-81
OWNERS REQ 1990-91
LAWRENCE E. STONE — ASSESSOR
Cadastral map for assessment purposes only.
Compiled under R. & T. Code, Sec. 327.
Effective Roll Year 2018-2019
TRA DET.MAP 103

APPENDIX F

CLIENT REQUIRED INFORMATION

AGREEMENT FOR PROFESSIONAL SERVICES

This is an Agreement between DAVID J. POWERS & ASSOCIATES, INC. (hereinafter "CONSULTANT"), and AEI CONSULTANTS (hereinafter "SUBCONSULTANT"), for professional services in connection with the project described below:

I. Project:

Cheeney Street Townhomes (Job #18-128)

II. Scope of Services:

Preparation of a Phase I Environmental Site Assessment for the proposed project site.

III. Compensation:

1. Basic Compensation:

Compensation will be paid in an amount not to exceed $2,000, on a time and materials basis, based on work completed.

2. Additional Services:

None

3. Method of Payment:

CONSULTANT will reimburse SUBCONSULTANT upon receipt by CONSULTANT of payment from their client (Agnews Santa Clara Development LLC).

IV. Insurance:

SUBCONSULTANT shall, throughout the duration of this Agreement, maintain insurance to cover SUBCONSULTANT (including its agents, representatives, subconsultants, and employees) in connection with the performance of services under this Agreement.

Concurrently with the execution of this Agreement by SUBCONSULTANT, and prior to the commencement of any services, SUBCONSULTANT shall furnish written proof of insurance (certificates and endorsements) to the CONSULTANT for the marked minimum insurance levels:

☒ Commercial General Liability coverage in an amount not less than one million dollars ($1,000,000) per occurrence and two million dollars ($2,000,000) general aggregate for general liability, bodily injury, personal injury, and property damage.

1871 The Alameda • Suite 200 • San José, CA 95126 • Tel: 408-248-3500 • Fax: 408-248-9641 • www.davidjpowers.com

☒ Automobile Liability coverage in an amount not less than one million dollars ($1,000,000) per accident for bodily injury and property damage.

☒ Workers' Compensation coverage as required by the State of California.

☒ Professional Liability coverage for damages that may be the result of errors, omissions, or negligent acts of SUBCONSULTANT in an amount not less than one million dollars ($1,000,000) per claim and annual aggregate.

General Liability and owned Automobile Liability insurance under this contract shall be endorsed to contain the following clause:

"David J. Powers & Associates, Inc., its officials and employees are added as additional insured as respects the operations and activities of, and on behalf of, the named insured's performance under its contract with David J. Powers & Associates, Inc."

Please note our job number (#18-128) on the insurance certificate(s).

V. <u>General</u>:

1. SUBCONSULTANT is an independent contractor and all persons employed by SUBCONSULTANT in connection herewith shall be its employees and not employees of CONSULTANT in any respect.

2. SUBCONSULTANT shall comply with applicable local, state, and federal laws, rules and regulations and shall obtain all permits required for the work to be performed hereunder.

3. Should litigation occur between the two parties relating to the provisions of this Agreement, all litigation expenses, collection expenses, witness fees, court costs and reasonable attorney's fees shall be paid by the non-prevailing party to the prevailing party.

4. Time is of the essence in this agreement. Work shall commence immediately upon execution of this Agreement.

5. In the event any provision of this Agreement shall be held to be invalid and unenforceable, the remaining provisions shall be valid and binding upon the parties. One or more waivers by either party of any provision, term, condition or covenant shall not be construed by the other party as a waiver or a subsequent breach of the same by the other party.

6. SUBCONSULTANT shall be responsible for the same general terms, conditions and restrictions as are binding by reason of the Agreement between CONSULTANT and Agnews Santa Clara Development LLC. (see Exhibit B of this Agreement), and as limited to that portion of the work covered by this Agreement.

7. SUBCONSULTANT shall indemnify and defend CONSULTANT (including its officers, agents and employees) against all suits, losses, damages, expenses

1871 The Alameda • Suite 200 • San José, CA 95126 • Tel: 408-248-3500 • Fax: 408-248-9641 • www.davidjpowers.com

(including reasonable attorney's fees), and liability for injury or harm to persons or property only to the extent caused by the negligent performance of this Agreement, excepting only such injury or harm as may be caused by the fault or negligence of the CONSULTANT.

VI. Additional Provisions:

None.

VII. Scope of Agreement:

This is the entire agreement between the parties and there are no conditions, agreements or representations between the parties except as expressed herein. It is not the intent of the parties to this Agreement to form a partnership or joint venture.

This above is mutually agreed to the 17th day of January, 2019.

CONSULTANT: DAVID J. POWERS & ASSOCIATES, INC.	SUBCONSULTANT: AEI CONSULTANTS
Judy Shanley Signed	Tory Golino Signed
Judy Shanley Printed Name	Tory Golino Printed Name
President Title	Vice President Title

1871 The Alameda • Suite 200 • San José, CA 95126 • Tel: 408-248-3500 • Fax: 408-248-9641 • www.davidjpowers.com

DAVID J. POWERS
& ASSOCIATES, INC.
ENVIRONMENTAL CONSULTANTS & PLANNERS

EXHIBIT A

Subconsultant Scope of Services

AEI Consultants

SERVICE ORDER Office Location 3880 S. Bascom Avenue, Suite 109, San Jose, CA, 95124

Email tgolino@aeiconsultants.com Fax 408-559-7601 Attn. Tory Golino

SERVICE(S) REQUESTED

All fees are subject to change based on specific property characteristics or project attributes. Clients will be notified of any changes before work commences.

$ 2000.00

The following tasks are included in this Phase I:

PHASE I ENVIRONMENTAL SITE ASSESSMENT AAI (ASTM E1527-13)

Estimated Turnaround: 12-15 working days

- Site inspection
- Review of local, regional and state agency files for the subject property and adjacent / nearby properties of concern
- Site history and land use review
- Interviews with knowledgeable persons (property owners, property managers, tenants, neighbors, etc.)
- Review of aerial photographs, and if available, historic city directories and Sanborn Fire Insurance map
- Reports include photographs, a site map, and discussion of the following topics relative to the site:
  - Identification of asbestos and lead-based paint, radon and mold concerns (sampling can be performed upon request)
  - PCB's
  - Above ground and underground storage tank
  - Hazardous materials storage and disposal practices

SITE INFORMATION

AEI will make every attempt to confirm site information, however, illegible or incomplete data may result in delays and/or increased costs.

CLIENT REFERENCE/LOAN NUMBER		
STREET ADDRESS(ES)		
CITY	STATE	ZIP
IF KNOWN, ALTERNATE ADDRESS (ES) CURRENTLY OR HISTORICALLY ASSOCIATED WITH THE PROPERTY		
SITE CONTACT/TITLE		PHONE
CURRENT PROPERTY USE/OCCUPANTS		
PRIOR PROPERTY USE(S), IF KNOWN		
LAND AREA	APN(S)	NUMBER OF PARCELS
GROSS BUILDING AREA	NUMBER OF BUILDINGS	CONSTRUCTION DATE
PREVIOUS ENVIRONMENTAL INVESTIGATIONS? (PLEASE PROVIDE TO AEI)		
ADDITIONAL INFORMATION (I.E. SPECIAL LENDER REQUESTS, FORMATS, RELIANCE, TIME CONSTRAINTS, ETC.		

CLIENT BILLING INFORMATION

AEI cannot accept Post Office Box addresses.

CONTACT		
COMPANY		
STREET ADDRESS(ES)		
CITY	STATE	ZIP
PHONE	FAX	
EMAIL ADDRESS		

Billing Options

☐ **Prepay** ☐ **Pay Upon Completion**

Please select a method of Payment

☐ **Credit**

☐ **Check**

☑ **Corporate Account**
Established Corporae Accounts Only

I hereby accept the proposal including the attached Terms and Conditions, and authorize AEI to proceed with the scope of work as described herein. AEI reserves the right to suspend or delay work for late payment. Should any project information change, I understand that additional fees may accrue and the due date may be extended. Should the agreement be terminated by either party upon written notice through no fault of the party initiating termination, compensation shall be paid for all services performed and expenses incurred to the date of termination.

Authorized Signature _____ Printed Name _____ Date _____

AEI Consultants

TERMS AND CONDITIONS

1. **Billings, Payment and Credit.** The Client shall pay All Environmental Inc. d/b/a AEI Consultants (AEI) for the services (the "Services") performed in accordance with the prices set forth in the proposal to which these terms and conditions are attached (the "Proposal", and together with these terms and conditions the "Agreement"). Invoices shall be submitted in accordance with the Proposal. Payment of the AEI invoices shall be the primary, absolute and non-contingent obligation of the Client, and shall not be conditioned upon the closing of a loan transaction or any other event. PAYMENT IS DUE UPON RECEIPT. If AEI does not receive payment in full within thirty (30) calendar days of the date of the invoice, the account shall be deemed delinquent. Unpaid delinquent balances shall bear interest from the invoice date at one and one-half percent (1.5%) per month, or at the maximum lawful interest rate (whichever rate is less).

   The Client shall be liable to AEI for all costs and expenses of collection of delinquent balances, including reasonable attorney and other fees, and court costs. Time is of the essence with respect to this provision. AEI's non-exercise of any rights or remedies, whether specified herein or as otherwise provided by law, shall not be deemed a waiver of any rights or remedies, nor preclude AEI from the future exercise of such rights or remedies. If a third party is accepting a Proposal as agent for the Client, such third party represents and warrants to AEI that it is legally authorized to bind the Client to the terms of the Agreement and guarantees payment for services.

2. **Right of Entry: Force Majeure.** The Client shall arrange for the right of entry to the subject property ("Site") by AEI, its agents, employees, consultants, contractors and subcontractors, for the purpose of performing all acts as may be reasonably necessary to complete the Services within the agreed scope of work. AEI may require that an authorized, knowledgeable representative of the Site owner be present at the Site as a condition of the performance of the Services and may require that Site personnel operate major building systems and equipment at the time the Services are performed. AEI's ability to comply with the schedule for performance described in the Proposal is contingent upon timely and complete Site access. AEI shall not be responsible for damages or delays in performance caused by force majeure, acts of God, events beyond the control of AEI, or events that could not have been reasonably foreseen and prevented.

3. **Documents/Samples.** All field notes, calculations, estimates and other documents, data or information prepared by or on behalf of AEI in connection with the performance of its Services (collectively, "Documents"), shall remain the sole property of AEI. All Documents prepared by AEI for the Client with respect to any Site shall be used solely for the intended purposes described in the Proposal, and solely with respect to the Site. Unless otherwise agreed, AEI shall retain all Documents for three (3) years following submission of AEI's report to the Client. In its sole discretion and without prior notice to the Client, AEI may dispose of all field samples within thirty (30) calendar days after submission of AEI's report to the Client.

4. **Matters Known to Client.** The Client, itself or through the Site owner, shall provide AEI with any and all information known to the Client, or suspected by the Client, which pertains to: (a) the existence or possible existence at, on, under or in the vicinity of the Site, any hazardous materials, pollutants, lead-based paint, radon or asbestos; (b) any conditions at, on, under or in the vicinity of the Site, which might represent a potential safety hazard or danger to human health or the environment; (c) any permit, manifest, title record, or other record of compliance or non-compliance with any federal, state or local laws, or court or administrative order or decrees; (d) any known or suspected deficiencies or adverse conditions associated with structures or other physical improvements on Site; or (e) any modifications or changes from the original plans and specifications of Site improvements which could affect the recommendations or conclusions reached by AEI in the performance of its Services.

5. **Preliminary Findings.** Preliminary findings (often referred to as "verbals") can be provided to the Client in order to quickly apprise them of **preliminary** data obtained as a result of AEI's visual observations at the project Site. They are not intended to be exhaustive or conclusive or to substitute for the final written report, as they do not include information obtained from a number of other important and necessary components of the overall assessment. AEI recommends against making any decisions based upon such limited, preliminary, verbal information.

6. **PERFORMANCE STANDARDS. IN PERFORMING THE SERVICES, AEI SHALL EXERCISE THE DEGREE OF SKILL AND CARE NORMALLY EXERCISED BY CONSULTANTS IN THE SAME COMMUNITY PROVIDING THE SAME OR SIMILAR SERVICES FOR PROJECTS OF COMPARABLE SIZE, COMPLEXITY, BUDGET, SCHEDULE AND OTHER CHARACTERISTICS OF THE PROJECT (THE "STANDARD OF CARE"). EXCEPT AS SET FORTH IN THE IMMEDIATELY PRECEDING SENTENCE, AEI MAKES NO WARRANTY, EXPRESS OR IMPLIED, WITH RESPECT TO THE SERVICES OR ANY OF ITS ORAL OR WRITTEN REPORTS. CLIENT ACKNOWLEDGES AND AGREES THAT (I) THE SERVICES MAY REQUIRE JUDGMENTS TO BE MADE BY AEI THAT ARE BASED UPON LIMITED DATA RATHER THAN UPON SCIENTIFIC CERTAINTIES; (II) AEI'S APPROACH, RECOMMENDATIONS, AND ASSOCIATED COST ESTIMATES, IF ANY, ARE BASED ON INDUSTRY PRACTICES AND AVERAGES; (III) PROFESSIONAL OPINIONS ARE RENDERED WITH RESPECT TO OBSERVATIONS MADE AND DATA OBTAINED AT THE TIME OF ASSESSMENT; AND (IV) ULTIMATE OUTCOMES COULD BE INCONSISTENT WITH THE CONCLUSIONS, RESULTS AND PROJECTIONS OF AEI. ALL INFORMATION REGARDING OPERATIONS, PLANS, SPECIFICATIONS, CONDITIONS OR OTHER DATA WHICH IS PROVIDED TO AEI BY CLIENT, OWNERS OR THIRD PARTIES (INCLUDING WITHOUT LIMITATION, ANY POINT OF CONTACT AT THE SITE), IS DEEMED BY AEI TO BE CORRECT AND COMPLETE WITHOUT INDEPENDENT VERIFICATION. AEI ASSUMES NO RESPONSIBILITY FOR THE ACCURACY OR COMPLETENESS OF SUCH INFORMATION AND SHALL NOT BE LIABLE IF RELIANCE ON SUCH INFORMATION RESULTS IN INCORRECT CONCLUSIONS OR RESULTS.**

7. **INDEMNIFICATION AND LIMITATION OF LIABILITY. AEI AGREES TO INDEMNIFY AND HOLD HARMLESS (BUT NOT DEFEND) CLIENT, ITS DIRECTORS, OFFICERS AND EMPLOYEES AGAINST ANY LOSSES, LIABILITY, DAMAGES, COSTS AND EXPENSES TO THE EXTENT CAUSED BY THE NEGLIGENT ACTS, ERRORS, OR OMISSIONS OF AEI, ITS EMPLOYEES, SUBCONTRACTORS OR ANYONE FOR WHOM AEI IS LEGALLY LIABLE, IN THE PERFORMANCE OF SERVICES HEREUNDER. IN NO EVENT SHALL AEI BE LIABLE FOR LATENT OR HIDDEN CONDITIONS, CONDITIONS NOT ACTUALLY OBSERVED BY AEI WITHIN THE LIMITED SCOPE OF WORK, THE POTENTIAL CONSEQUENCES OF OBSERVABLE CONDITIONS, CONDITIONS OF WHICH CLIENT HAD KNOWLEDGE OF AT THE TIME OF THE ASSESSMENT, OR ANY UNAUTHORIZED ASSIGNMENT OF OR RELIANCE UPON THE REPORTS. THE LIABILITY OF AEI, AND THAT OF ITS OFFICERS, DIRECTORS, EMPLOYEES, AGENTS AND SUBCONTRACTORS, TO CLIENT OR TO ANY THIRD PARTY CLAIMING BY OR THROUGH CLIENT, INCLUDING ANY COMPANY AFFILIATED WITH CLIENT, OR ANY OFFICER, DIRECTOR, EMPLOYEE, AGENT, SUBCONTRACTOR, SUCCESSOR, OR ASSIGN OF SUCH PARTIES, FOR ANY LOSSES, WHETHER IN CONTRACT OR TORT (INCLUDING NEGLIGENCE AND STRICT LIABILITY), RELATED TO THE SERVICES, THE AGREEMENT OR OTHERWISE, SHALL NOT EXCEED THE AGGREGATE SUM OF TWENTY-FIVE THOUSAND DOLLARS ($25,000.00). IN NO EVENT SHALL AEI BE LIABLE TO CLIENT FOR ANY EXEMPLARY, PUNITIVE, INDIRECT, INCIDENTAL, SPECIAL, OR CONSEQUENTIAL DAMAGES (INCLUDING LOST PROFITS) ARISING FROM OR IN ANY WAY CONNECTED WITH ITS PERFORMANCE OR FAILURE TO PERFORM UNDER THE AGREEMENT, EVEN IF THE AFFECTED PARTY HAS KNOWLEDGE OF THE POSSIBILITY OF SUCH DAMAGES.**

8. **Dispute Resolution.** This Agreement shall be governed by, subject to, and construed in accordance with the laws of the State of California. Any controversy, claim or action arising out of, or related to, this Agreement, the breach thereof, or the coverage of this arbitration provision may be settled by arbitration and will be based on the rules in effect on the date of delivery of demand for arbitration. The arbitrator(s) shall apply California substantive law to the proceedings, except to the extent Federal substantive law would apply to the claim. The arbitrator(s) shall prepare in writing and provide to the parties an award including actual findings and the reasons on which their decision is based. The arbitrator shall not have the power to commit errors of law or legal reasoning, and the award may be vacated or corrected on appeal to a court of competent jurisdiction for any such error. The arbitration of such issues, including the determination of the amount of any damages suffered by either party hereto by reason of the acts or omissions of the other, shall be to the exclusion of any court of law except for enforcement of an arbitrated award. The decision of the arbitrators, or a majority of them, shall be final and binding on both parties and their respective successors and assigns. If the arbitrators determine that a party has initiated a recovery action on a basis inconsistent with the provisions of this Agreement, the initiating party shall, without exception, be assessed all costs incurred by the responding party. Except as identified above, each party shall pay the fees of its own attorneys, and the expenses of its witnesses and all other expenses connected with the presentation of its case. The costs of the arbitration, including the cost of the record or transcripts thereof, if any, administrative fees, fees of the arbitrators, and all other fees and cost shall be borne as determined by the arbitrators.

9. **RELIANCE AND ASSIGNMENT. AEI'S WRITTEN REPORT SHALL CONTAIN AEI'S STANDARD RELIANCE LANGUAGE UNLESS ALTERNATE LANGUAGE HAS BEEN PRE-APPROVED BY AEI. IF NO PRE-APPROVED ALTERNATE LANGUAGE EXISTS, THE SERVICES, THE REPORTS AND OTHER RELATED WORK PRODUCT PROVIDED BY AEI MAY BE RELIED UPON BY THE CLIENT, ITS SUCCESSORS AND ASSIGNS WITH RESPECT TO A LOAN SECURED BY THE SITE, AND ANY RATING AGENCY RATING, OR ANY ISSUER OR PURCHASER OF, ANY SECURITY COLLATERALIZED OR OTHERWISE BACKED BY SUCH LOAN. NO OTHER PERSON OR ENTITY MAY RELY ON THE REPORT WITHOUT THE ADVANCE WRITTEN CONSENT OF AEI, AND NO OTHER THIRD PARTY BENEFICIARIES ARE INTENDED. EXCEPT AS DESCRIBED ABOVE, THE CLIENT SHALL NOT ASSIGN THE AGREEMENT, ANY REPORT OR ANY RELATED WORK PRODUCT, WITHOUT THE PRIOR WRITTEN CONSENT OF AEI. ANY UNAUTHORIZED REUSE OR REDISTRIBUTION OF AEI'S WORK PRODUCT OR REPORTS SHALL BE AT THE CLIENT'S AND RECIPIENT'S SOLE RISK, WITHOUT LIABILITY TO AEI. CLIENT WILL HOLD AEI HARMLESS FROM ANY AND ALL LIABILITY, OBLIGATION, COST AND EXPENSE ARISING FROM OR RELATED TO ANY UNAUTHORIZED DISTRIBUTION OR USE BY CLIENT OF AEI'S WORK PRODUCT OR REPORTS. AEI SHALL NOT ASSIGN ITS OBLIGATIONS UNDER THE PROPOSAL; HOWEVER, AEI MAY EMPLOY, BY SUBCONTRACT, SUITABLY TRAINED PERSONS OR ENTITIES ACCEPTABLE TO AEI TO PERFORM THE SERVICES.**

10. **Confidentiality.** AEI shall not disclose information regarding the Proposal, the Services or any Documents, except to the Client, employees, consultants, subcontractors, or other persons engaged by AEI to perform the Services, third parties designated by the Client (subject to the reliance limitations described herein), or as required by law. Notwithstanding the terms of this Section, AEI shall comply with all judicial orders, government directives, and laws, regulations and ordinances, regarding the reporting to appropriate public agencies of potential dangers to public health, safety or the environment.

11. **Miscellaneous.** AEI is an independent contractor of Client, and not Client's agent, employee or partner. The Agreement shall be governed by the laws of the State of California and the parties irrevocably consent to the jurisdiction of the courts of the State of California and of the United States District Court for the District of Northern California if a basis for federal jurisdiction exists. In the event a dispute relating to an AEI report results in litigation, and the claimant does not prevail at trial, then the claimant shall pay all costs incurred by AEI in the defense of the claim, including reasonable attorney's fees. Each provision of the Agreement shall be considered separable, and if, for any reason, any provision or provisions herein are determined to be invalid and contrary to any existing or future law, such invalidity shall not affect those portions of this Agreement that are valid. This Agreement constitutes the entire agreement, and supersedes all prior agreements and understandings, both written and oral, between the parties with respect to the Services to be provided pursuant to this Agreement. The provisions of the Agreement may only be modified by a written instrument signed by an authorized representative of each party.

12. **Hazardous Waste and Reporting.** The Client understands and agrees that human health and safety is a priority in implementing any investigation or assessment. AEI and Client agree that the discovery of hazardous materials, suspect hazardous materials or petroleum products, or unexpected conditions may constitute a change in the condition of the job Site mandating a renegotiation of the scope of work or termination of the project and may make it necessary for AEI to take immediate measures to protect human health and safety. AEI agrees to notify Client as soon as practicable if such materials are encountered. Client encourages AEI to take any and all measures, that in AEI's professional opinion, are justified to protect AEI's personnel and the public. Client agrees to waive any claim against AEI and to indemnify, defend and hold harmless AEI from any and all claims arising out of AEI's encountering unanticipated hazardous materials or suspected hazardous materials. Client agrees to compensate AEI for all costs associated with such an event based upon AEI's prevailing fee schedule.

13. **Utilities.** If AEI is expressly engaged to perform soil boring or other invasive testing, AEI shall not be responsible for damages to underground or aboveground utilities, for unmarked or mismarked utilities or other features, or for damage that occurs to such utilities or features. The Client is responsible for providing information to AEI regarding the location of intra-Site utilities. Client recognizes that the use of exploration equipment may unavoidably affect, alter or damage existing structures, vegetation and terrain at the Site. AEI, including subcontractors, will take reasonable precautions to limit damage. However, Client recognizes that such damage is inherent in the normal course of the contracted scope of work and the cost of the repair for any damages is not part of the contracted services. In the event of damage to the property as a result of such work and specifically stated above, Client will hold harmless, AEI, including subcontractors, for damage caused during the course of the agreed upon scope of work.

14. **Conflict of Interest.** To the best of AEI's knowledge, AEI has no actual, potential or apparent conflict of interest pertaining to this Agreement, except as has been previously disclosed to Client in writing, and AEI covenants and agrees that it shall promptly advise Client of any other actual, potential or apparent conflicts of interest, whether existing as of the execution date of this Agreement or arising in the future, upon discovering the same.

DAVID J. POWERS
& ASSOCIATES, INC.
ENVIRONMENTAL CONSULTANTS & PLANNERS

EXHIBIT B

Copy of Services Agreement Between
David J. Powers and Associates, Inc. and Agnews
Santa Clara Development LLC.

January 10, 2019

Saul Flores
Agnews Santa Clara Development LLC
7076 Kindra Hill Dr.
San Jose, California 95120

Sent via email: saul@groundzerosj.com;
mpadalecki@stantonarchitecture.com

RE: CHEENEY STREET TOWNHOMES CEQA SCOPE OF WORK

Dear Mr. Flores,

I was directed by Megan Padalecki of Stanton Architecture to submit to you this proposal.

David J. Powers & Associates (DJP&A) is pleased to submit this scope of work to prepare an environmental clearance document for the Cheeney Street townhomes project, located on the east side of Cheeney Street, between Agnew Road and Ash Street, in the City of Santa Clara (APN 104-12-025, -26). We understand the project proposes a General Plan amendment and rezoning to allow 8 townhomes (4 duplex units) to be developed on the 0.5-acre site. Based on our understanding of the project, we propose to prepare an Initial Study/Mitigated Negative Declaration for the project.

We have prepared the attached scope, based upon our familiarity with the project area and our past experience with development projects in the City of Santa Clara. We will use available information to the extent feasible, including the City's General Plan EIR (which was prepared by DJP&A). The scope of work describes the main issues to be discussed in the Initial Study, and includes the estimated cost and schedule for completing of the Initial Study.

If this proposed scope is acceptable to you, a dated, countersigned copy of this letter proposal, returned to us with a customer deposit of $8,000, will serve as our binding legal agreement for the work described herein. The initial customer deposit will be retained by DJP&A and applied to the final invoices for the project. In the event the project does not proceed, you would be reimbursed the unused amount of the deposit. Any unpaid invoices may be paid with the customer deposit prior to reimbursement.

Client understands and acknowledges receiving, reviewing and approving a copy of the Terms and Conditions attached hereto and to which this Agreement and the relationship between DJP&A and Client shall be subject. We appreciate the opportunity to work with you on this project. Please let me know if you have any questions regarding this scope.

Sincerely,

Judy Shanley
President
jshanley@davidjpowers.com
(408) 454-3431

Approved and Authorized to sign on behalf of
Agnews Santa Clara Development LLC

_____
Signature

_____
Printed Name

_____
Title

_____
Email address for Invoice Submission

_____
Date

Attachments: Scope of Work
Terms & Conditions

Cheeney Street Townhomes Project
Initial Study Scope of Work

January 10, 2019

Primary Contact

The primary David J. Powers & Associates, Inc. (DJP&A) contact for this project will be President and Principal Project Manager, Judy Shanley. Ms. Shanley's contact information is provided below.

Judy W. Shanley
Direct: (408) 454-3431
Email: jshanley@davidjpowers.com

Project Understanding

DJP&A proposes to prepare an Initial Study for the Cheeney Street Townhomes project in Santa Clara. The approximately 0.5-acre project site consists of two parcels (APN: 104-12-025, -26) and is located on the east side of Cheeney Street, between Agnew Road and Ash Street, in the City of Santa Clara. The project site is currently undeveloped and includes a few remnant trees and a storage container. The project site has a General Plan land use designation of *Very Low Density Residential* (0 to 10 dwelling units/acre [du/ac]) and a zoning designation of *Single Family Residential* (R1-6L).

It is our understanding Ground Zero Construction proposes a General Plan Amendment to *Low Density Residential* (8-18 du/ac) and rezoning of the project site to develop eight (8) townhouse units, consisting of four two-story duplex buildings, a maximum of 25-feet tall to the parapet, with individual at grade garages that would be accessed by one common driveway. The project would result in a development density of 16 dwelling units/acre and a floor area ratio (FAR) of 0.687.

The site is surrounded by one and two-story single and multi-family residential uses. The historic Agnew School building is adjacent to the site to the north, at 2086 Agnew Road, and is on the City's Preservation and Resource Inventory.

Scope of Services

Our scope of services includes preparation of an Initial Study that would be used to support a Mitigated Negative Declaration (MND), preparation of a draft Mitigation Monitoring or Reporting

Program (MMRP), meeting attendance, and project coordination/management. These components of our scope of services are described below.

Preparation of the Initial Study

DJP&A will prepare an Initial Study consistent with the requirements of the California Quality Act (CEQA) and the City of Santa Clara. The Initial Study will include a project description; discussion of consistency with applicable plans and policies; and a section that includes a brief description of existing conditions on the site, the CEQA environmental checklist, and explanation of project effects and mitigations, as described below. This scope is based on the understanding the project would be eligible for a MND, assuming there are no significant impacts, or mitigation measures are included in the project to reduce any impacts to a less than significant level.[1]

DJP&A will draft a project description and provide it to the City and Stanton Architecture to review for accuracy. Once the project description is finalized, DJP&A will prepare the Administrative Draft Initial Study (ADIS). Upon completion of the ADIS, DJP&A will submit up to five hard copies of the document to the City for review and comment.

Once DJP&A receives comments from the City, we will revise the document and submit one electronic copy of a "Screencheck" Initial Study to the City for final review. After incorporating final edits from the City (if any), DJP&A will provide up to 15 hard copies and 16 CDs in PDF format of the Initial Study to the City for public circulation, and posting on the City's website.

Pursuant to City policy, the applicant, Stanton Architecture, would be able to review only the project description and mitigation measures during the administrative draft process. The completed Initial Study will be available to you for review during, but not before, the public circulation period.

The primary components of the Initial Study are outlined below.

Project Description

Based on information provided to DJP&A by Stanton Architecture, the Initial Study will provide a detailed description of the proposed project, including the physical characteristics (number of units, maximum building height, demolition and excavation, parking, landscaping, circulation, etc.) of the development. This section will also discuss whether the proposed project is consistent with applicable land use controls, and will include a list of necessary discretionary actions and decision-

[1] In the event that the project would result in a significant, unavoidable impact, or you do not propose to include necessary mitigation, then an Environmental Impact Report (EIR) would be required. DJP&A could prepare the EIR under a separate scope and budget.

making agencies. Maps and graphics will be provided to illustrate the text. For convenience, a list of project information required from Stanton Architecture, is included on page 7 of this scope.

Consistency with Plans and Policies

In relevant sections throughout the Initial Study, a discussion of the proposed project's consistency with the City's General Plan, City Code, Climate Action Plan, and other applicable plans and policies will be included. As required by CEQA and the CEQA Guidelines, particular attention will be given to inconsistencies, if any are identified.

Environmental Setting and CEQA Checklist and Mitigations

The Initial Study will be divided into subsections for each resource area. The subsections will be formatted to include a description of the existing environmental setting followed by the relevant CEQA checklist section with a discussion of all questions. The sources of information for determining impacts will be identified.

Based upon our current understanding of the project, we anticipate the key environmental issues for the project include the following resources:

- Air Quality – The project falls below the Bay Area Air Quality Management District's (BAAQMD) screening threshold for operational criteria pollutant impacts. The project would emit air pollutant emissions during construction in proximity to existing sensitive receptors. Due to the small size of the project, this scope will identify Best Management Practices to minimize dust and construction emissions; no quantification of construction emissions is proposed in this scope of work. Mitigation measures to reduce significant impacts will be identified, as appropriate.

- Biological Resources – The primary biological resource on-site are a limited number of landscape trees. The Initial Study will discuss the project's impacts to trees based on an arborist report to be prepared by Ray Morneau, arborist, under contract to DJP&A. Impacts to birds that may be nesting in trees on or adjacent to the site during construction will also be discussed. Mitigation measures to reduce significant impacts will be identified, as appropriate.

- Cultural Resources – The Initial Study will describe the potential effects of the project on unknown buried cultural resources and tribal cultural resources, based on an archeological literature search and sacred lands search prepared by *Holman & Associates*, under contract to DJP&A. The project includes a General Plan amendment; therefore, *Holman Associates* will also consult with the Native American Heritage Commission as part of their work. There are no historic structures on the property. The historic Agnew School building is adjacent to the site to the north, at 2086 Agnew Road, and is on the City's Preservation and Resource

Inventory. This scope assumes the project will have no direct adverse effect on the Agnew School building and potential indirect effects will be avoided through the project's review by the City Historical and Landmarks Commission. Mitigation measures to reduce significant impacts will be identified, as appropriate.

- Greenhouse Gas Emissions – The Initial Study will discuss the project's consistency with the City's Climate Action Plan (CAP). Consistency with the CAP is dependent on the project's consistency with the development assumptions in the City's General Plan and implementation of applicable measures. The GHG emissions associated with the build out of the General Plan were identified and disclosed in the certified 2010-2035 General Plan Integrated Final Environmental Impact Report (SCH# 2008092005). The Initial Study will tier from the certified General Plan Final EIR as appropriate.

- Hazards and Hazardous Materials – The Initial Study will evaluate hazards and hazardous materials impacts from the project based on a Phase I Environmental Site Assessment prepared by *AEI Consultants*, under contract to DJP&A. In the event a Phase II evaluation if required, this scope assumes such analysis will be provided to DJP&A by Stanton Architecture. Mitigation measures to reduce significant hazard and hazardous material impacts will be identified based on information in the reports, as appropriate.

- Land Use – The Initial Study will describe the existing and proposed General Plan and zoning designation for the project site and the land uses surrounding the site. The Initial Study will discuss the compatibility of the proposed project with surrounding land uses, and the project's consistency relevant policies intended to reduce or avoid environmental impacts.

- Noise and Vibration – The project is subject to noise from aircraft overflights and from surrounding roadway traffic. DJP&A will utilize existing available noise information from developments in the project vicinity and the General Plan EIR to characterize the existing noise environment and discuss compliance with City Code to reduce noise impacts to a less than significant level.

- Transportation – The proposed project would generate minimal vehicle trips in the AM and PM Peak Hours. The Initial Study will describe the existing transportation network, future trip generation rates, and the project's conformance with City Code and policies.

- Utilities and Service Systems – The Initial Study will assess the available capacity of the existing utilities and service systems to serve the project based on existing information and information provided by the project engineer. This scope of work assumes utility (storm drain, sewer, etc.) capacity studies, if required, will be provided to DJP&A by Stanton Architecture. Mitigation measures to reduce significant impacts will be identified, as appropriate.

The Initial Study will also discuss other environmental issues including agricultural resources, geology and soils, mineral resources, population and housing, and recreation.

Preparation of Mitigation Monitoring or Reporting Program

In accordance with state law and CEQA Guidelines, DJP&A will draft a Mitigation Monitoring or Reporting Program (MMRP) identifying when mitigation measures will be implemented, who will be responsible for implementing them, and who will provide oversight. The draft MMRP will be submitted to the City prior to the hearing on the project.

Attendance of Meetings and Hearings

This scope of work includes DJP&A attendance at up one project/community meetings and two public hearings (e.g., one Planning Commission hearing and one City Council hearing). DJP&A can attend additional public hearings or meetings requested on a time and materials basis.

Project Management and Contract Administration

DJP&A will provide general Initial Study project management, contract administration, and coordination with the City and project team throughout the Initial Study process. The DJP&A Project Manager will coordinate with Stanton Architecture and the City on a regular basis using email and telephone communications.

Estimated Schedule

DJP&A proposes the following optimum schedule for preparation of the Initial Study. DJP&A can commit to maintain the schedule in the areas that are within our control. Completion of the Initial Study, as outlined in the schedule below, is based upon receipt of project information listed on the following page in accordance with the schedule. Delays in receiving requested information or responses by others will result in at least day-for-day delays in the overall schedule. Substantial changes in the project description made after work on the environmental document has begun would also result in delays to this schedule and could require additional budget. The schedule assumes no comments are received on the environmental document that raise any new issues, or require additional technical studies.

Tasks	Duration of Task	Time Elapsed
1. DJP&A receives authorization to proceed and requested project information	---	1 day
2. DJP&A drafts project description and provides to the City/applicant for review and comment.	0.5 weeks	0.5 week
3. The City/applicant completes review of draft project description and provides DJP&A with comments, DJP&A finalizes project description	0.5 weeks	1 week
4. DJP&A subconsultants complete Cultural Resources report and Phase I, after receipt of project description	3 weeks	4 weeks
5. DJP&A completes Administrative Draft Initial Study and submits to City for review (2 weeks after completion of the technical reports)	2 weeks	6 weeks
6. The City completes review of Administrative Draft Initial Study and provides DJP&A with comments	4 weeks	10 weeks
7. DJP&A revises document and prepares “Screencheck” Initial Study, DJP&A submits Screencheck to City for review	1 week	11 weeks
8. The City completes review of “Screencheck” Initial Study and provides DJP&A with final comments	1 week	12 weeks
9. DJP&A revises, finalizes, and prints Initial Study for public circulation	1 week	13 weeks
10. 20-day Initial Study/Mitigated Negative Declaration circulation period*	3 weeks	16 weeks
Total		+/- 16 weeks
Note: * It is anticipated the minimum 20-day IS circulation period will be adequate for the project.		

Project Information Required from Stanton Architecture

Our scope and schedule are based on the assumption that we will receive the below project information concurrent with the authorization to proceed.

Plans (in PDF)

- ☐ Project plans, including landscaping plan, storm water control plan, utility plan, grading plan, and parking and circulation plan
- ☐ Building elevations/cross-sections
- ☐ Renderings (if available)
- ☐ Lighting plan

Project Details

- ☐ Written description of the project, including maximum development assumptions and requested discretionary approvals
- ☐ Construction details, including total duration, maximum depth of excavation, and total amount of cut/fill
- ☐ Proposed construction phasing, overall duration, estimated equipment use for TAC analysis (table to be provided by DJP&A)
- ☐ Square footage of pervious and impervious surface pre- and post-construction
- ☐ Utility improvements (if any)
- ☐ Right of way improvements (if any)
- ☐ Green building measures, LEED or Greenpoint certification details
- ☐ List of Best Management Practices to conform to Provisions C.3 of the NPDES permit
- ☐ Project objectives

Cost Estimate

Based on our understanding of the project and technical reports required, the cost for preparation of the Initial Study is estimated not to exceed [redacted] Payment will be due on a monthly basis. A breakdown of the cost estimate is provided below. Costs will be charged on a time and materials basis, commensurate with work completed, in accordance with the charge rate schedule outlined on the following page. If DJP&A does not need all the time that has been budgeted, we will only bill for the time actually spent completing the work.

This scope if valid for 90 days and assumes that no issues that arise would require any additional technical analysis or documentation. In the event additional technical analysis is required, we can complete that work on a time and materials basis, upon your authorization. Project description changes after our notice to proceed is received may have schedule and budget implications. The below cost does not include County Clerk Filing fees or noticing costs.

David J. Powers & Associates, Inc.	
• Preparation of Initial Study, MMRP, meeting/hearing attendances, and coordination	[redacted]
• Reimbursables (travel, printing, etc.)*	[redacted]
Subconsultants*	
• Archaeology & Sacred Lands Survey & Native American Consultation (Holman & Associates	[redacted]
• Tree Survey (Ray Moreau, certified arborist)	[redacted]
• Phase I Environmental Site Assessment (AEI Consultants)	$2,300
Total:	[redacted]

* Subconsultant and reimbursable expenses include our standard 15 percent administrative fee.

Charge Rate Schedule[2]

Title	Hourly Rate
Senior Principal	$275
Principal Project Manager	$250
Senior Environmental Specialist	$220
Senior Project Manager	$195
Environmental Specialist	$180
Biologist	$170
Project Manager	$170
Associate Project Manager	$145
Assistant Project Manager	$120
Researcher	$105
Draftsperson/Graphic Artist	$110
Document Processor/Quality Control	$100
Administrative Manager	$100
Office Support	$85

Notes: Materials, outside services, and subconsultants include a 15 percent administration fee. Mileage will be charged per the current IRS standard mileage rate at the time costs occur. Subject to revision January 1, 2019.

[2] David J. Powers & Associates, Inc. provides regular, clear and accurate invoices as the work on this project proceeds, in accordance with normal company billing procedures. The cost estimate prepared for this project does not include special accounting or bookkeeping procedures, nor does it include preparation of extraordinary or unique statements or invoices. If a special invoice or accounting process is requested, the service can be provided on a time and materials basis. Any fees charged to DJP&A for Client's third-party services related to invoicing, insurance certificate maintenance, or other administrative functions will be billed as a reimbursable expense.

Terms and Conditions

1. Notice. Notice shall be deemed received (i) on the date when either personally delivered, (ii) the next day when sent by email, (iii) the next day when sent by overnight mail, or (iv) three (3) days after deposited in the U.S. Mail, sent by certified mail, return receipt requested, postage prepaid to the last known address for the party on the records of the other party.

2. Entire Agreement. This Agreement contains the entire and complete understanding and agreement between the parties hereto and any prior or contemporaneous oral or written agreement not contained herein shall be of no further force or effect.

3. Due Date, Interest and Attorneys' Fees. All invoices are absolutely due and payable in full within ten (10) days from receipt; provided that they will be deemed late if not paid in full by the thirtieth (30th) day from receipt of the invoice from DJP&A. All due and unpaid amounts shall bear and incur interest at the rate of one and one-half percent (1 ½%) per month calculated on the basis of actual days from the beginning of the eleventh (11th) day until paid. If any action is taken to collect for non-payment of any invoice, the prevailing party, in addition to any other relief which the court may grant, shall be reimbursed for attorneys' fees and actual cost incurred. In addition, the prevailing party shall, as a separate item, also be reimbursed for attorneys' fees and costs incurred in enforcing and recovering under any judgment, and further this post-judgment attorneys' fees provision is intended to be severable from the other provisions of the contract and is intended to survive any judgment and is not to be deemed merged into the judgment.

Notwithstanding any other actions taken or available remedies to DJP&A, in addition to and not instead of any other actions or remedies DJP&A may have or have already taken, DJP&A shall have the option in its sole discretion, if payment in full of all unpaid invoices is not received within sixty (60) days of the receipt of the invoice from DJP&A, to stop or cease any and all work remaining to be performed under the agreement upon three (3) days prior written notice to the Client. DJP&A may exercise this option to stop or cease work at any time after the sixty (60) day period and shall not be deemed to have waived its right to exercise this option not withstanding any actions taken or not taken by DJP&A, except a written waiver specifically referencing this option signed by DJP&A. The Client understands and acknowledges that if DJP&A exercises its option to cease its work hereunder that the timing and completion of DJP&A's work would be delayed and not completed within any time periods indicated in the scope of work until payment in full of all outstanding amounts is received by DJP&A from the Client. The Client understands and knowingly waives any claim for damages or injuries caused by DJP&A's stopping or ceasing to continue its work until payment in full is received.

4. Governing Law, Jurisdiction and Venue. This Agreement shall be governed by and construed in accordance with the laws of the state of California. The parties agree that the exclusive jurisdiction and venue for all Federal and State Court actions, including arbitrations, arising out of or in connection to this contract shall be only bought and maintained in Santa Clara County, California.

5. Amendments and Changes. No amendments, changes or modification of this Agreement shall be valid and binding unless in writing and signed by authorized representatives by both parties.

6. Additional Work. Notwithstanding the above, the client may verbally authorize DJP&A to perform additional work beyond the scope of the work indicated in this Agreement and DJP&A may subsequently confirm the additional work authorized by client in writing along with the costs for the additional work. If the Client does not correct, disagree or reject the additional work set forth in the writing from DJP&A within two (2) business days of receipt of the writing from DJP&A, the Client shall

irrevocably be deemed to have consented and agreed to the terms, price and scope of work set forth in the writing received from DJP&A.

7. Severability. If any term or provision is held or deemed to be void or unenforceable, the rest of the terms and conditions shall be interpreted and enforced as if said void or unenforceable term or provision was not contained herein.

8. Interpretation. Both parties acknowledge that they have had adequate time to review and understand this Agreement and any unclear or ambiguous term or provision shall not be more strongly construed against the party drafting this Agreement.

9. Authority. The person executing this Agreement represents and warrants to the other party that it has the authority and power to bind its party to all the terms and conditions contained herein and additional work authorizations.

10. Counterparts and Electronic Signatures. This Agreement may be signed in counterparts, which together shall constitute one and the same instrument. An electronic or faxed copy of a party's signature shall be deemed binding and conclusive on said party to the same extent as an original signature.

11. No Representation or Warranty by DJP&A. DJP&A does not represent, warrant or guaranty that it will make any particular finding or result regarding the work and investigation it is providing under this Agreement and the Scope of Work.

12. Limitation of Liability. DJP&A's liability on any claim by the Client of any kind (excluding bodily injury or death) based on contract, warranty, tort (including negligence), strict liability or otherwise, for any loss or damage arising out of, connected with, or resulting from this Agreement or from the performance or breach thereof, or from services covered by or furnished under this Agreement, will in no case exceed the total amount actually received by DJP&A under this Agreement. In no event will DJP&A be liable for special, incidental, exemplary or consequential damages including but not limited to loss of profits or revenue to Client arising out of the work performed by DJP&A under the Agreement.

13. Dispute Resolution/Attorney's Fees. All disputes, claims, and causes of action, in law or equity, arising from or relating to this Agreement or its enforcement, performance, breach, or interpretation (other for the non-payment of monies owed by Client to DJP&A) shall be pursued and resolved solely and exclusively by final, binding and confidential arbitration through Judicial Arbitration & Mediation Services/Endispute, Inc. ("**JAMS**") under the then existing JAMS arbitration rules. The parties understand and agree that this provision waives their right to a jury trial on these claims. This arbitration shall be held in Santa Clara County. Nothing in this provision is intended to prevent DJP&A from pursuing a civil suit to collect on monies owed by Client, or either party from obtaining injunctive relief in court to prevent irreparable harm pending the conclusion of any such arbitration. The arbitrator shall have the authority to allocate the expenses relating to the arbitration in the manner the arbitrator determines to be appropriate, after taking into account the relative success and reasonableness of the arguments and positions advanced by the parties in the arbitration, and the arbitrator also shall have the authority to award the prevailing party its reasonable attorneys' fees and other costs if it determines that the other party's arguments or positions were frivolous or were otherwise made in bad faith.

14. Incorporation by Reference. The Client understands and agrees that all of the terms and provisions contained in the terms and conditions set forth above shall be incorporated by reference and shall be included in and shall be deemed part of the agreement with Client.

CERTIFICATE OF LIABILITY INSURANCE

DATE (MM/DD/YYYY): 1/22/2019

THIS CERTIFICATE IS ISSUED AS A MATTER OF INFORMATION ONLY AND CONFERS NO RIGHTS UPON THE CERTIFICATE HOLDER. THIS CERTIFICATE DOES NOT AFFIRMATIVELY OR NEGATIVELY AMEND, EXTEND OR ALTER THE COVERAGE AFFORDED BY THE POLICIES BELOW. THIS CERTIFICATE OF INSURANCE DOES NOT CONSTITUTE A CONTRACT BETWEEN THE ISSUING INSURER(S), AUTHORIZED REPRESENTATIVE OR PRODUCER, AND THE CERTIFICATE HOLDER.

IMPORTANT: If the certificate holder is an ADDITIONAL INSURED, the policy(ies) must have ADDITIONAL INSURED provisions or be endorsed. If SUBROGATION IS WAIVED, subject to the terms and conditions of the policy, certain policies may require an endorsement. A statement on this certificate does not confer rights to the certificate holder in lieu of such endorsement(s).

PRODUCER
Arthur J. Gallagher Risk Management Services, Inc.
300 S. Riverside Plaza, Suite 1900
Chicago IL 60606

CONTACT NAME: Amber Chavin
PHONE (A/C, No, Ext): 312-803-6338 **FAX (A/C, No):** 312-803-6343
E-MAIL ADDRESS: Amber_Chavin@ajg.com

INSURER(S) AFFORDING COVERAGE	NAIC #
INSURER A : Starr Surplus Lines Insurance Company	13604
INSURER B : Starr Indemnity & Liability Company	38318
INSURER C :	
INSURER D :	
INSURER E :	
INSURER F :	

INSURED ALLENVI-01
All Environmental dba AEI Consultants
2500 Camino Diablo
Walnut Creek CA 94597-3998

COVERAGES **CERTIFICATE NUMBER:** 866669850 **REVISION NUMBER:**

THIS IS TO CERTIFY THAT THE POLICIES OF INSURANCE LISTED BELOW HAVE BEEN ISSUED TO THE INSURED NAMED ABOVE FOR THE POLICY PERIOD INDICATED. NOTWITHSTANDING ANY REQUIREMENT, TERM OR CONDITION OF ANY CONTRACT OR OTHER DOCUMENT WITH RESPECT TO WHICH THIS CERTIFICATE MAY BE ISSUED OR MAY PERTAIN, THE INSURANCE AFFORDED BY THE POLICIES DESCRIBED HEREIN IS SUBJECT TO ALL THE TERMS, EXCLUSIONS AND CONDITIONS OF SUCH POLICIES. LIMITS SHOWN MAY HAVE BEEN REDUCED BY PAID CLAIMS.

INSR LTR	TYPE OF INSURANCE	ADDL INSD	SUBR WVD	POLICY NUMBER	POLICY EFF (MM/DD/YYYY)	POLICY EXP (MM/DD/YYYY)	LIMITS	
A	X **COMMERCIAL GENERAL LIABILITY**			1000065986181	11/2/2018	11/2/2019	EACH OCCURRENCE	$ 1,000,000
	[ ] CLAIMS-MADE [X] OCCUR						DAMAGE TO RENTED PREMISES (Ea occurrence)	$ 300,000
	X Contractors Poll						MED EXP (Any one person)	$ 25,000
	X $1M/$2M Limits						PERSONAL & ADV INJURY	$ 1,000,000
	GEN'L AGGREGATE LIMIT APPLIES PER:						GENERAL AGGREGATE	$ 2,000,000
	[ ] POLICY [X] PRO-JECT [ ] LOC						PRODUCTS - COMP/OP AGG	$ 2,000,000
	OTHER: CPL Ded: $50,000						GL Ded: $5,000	$
B	**AUTOMOBILE LIABILITY**			SISIPCA08370619	11/2/2018	11/2/2019	COMBINED SINGLE LIMIT (Ea accident)	$ 1,000,000
	X ANY AUTO						BODILY INJURY (Per person)	$
	[ ] OWNED AUTOS ONLY [ ] SCHEDULED AUTOS						BODILY INJURY (Per accident)	$
	[ ] HIRED AUTOS ONLY [ ] NON-OWNED AUTOS ONLY						PROPERTY DAMAGE (Per accident)	$
	Comp: $2,000 Coll: $2,000							$
A	[ ] **UMBRELLA LIAB** [X] OCCUR			1000336767181	11/2/2018	11/2/2019	EACH OCCURRENCE	$ 5,000,000
	X **EXCESS LIAB** [ ] CLAIMS-MADE						AGGREGATE	$ 5,000,000
	[ ] DED [ ] RETENTION $							$
	WORKERS COMPENSATION AND EMPLOYERS' LIABILITY Y / N	N / A					[ ] PER STATUTE [ ] OTH-ER	
	ANYPROPRIETOR/PARTNER/EXECUTIVE OFFICER/MEMBER EXCLUDED? [ ] **(Mandatory in NH)** If yes, describe under DESCRIPTION OF OPERATIONS below						E.L. EACH ACCIDENT	$
							E.L. DISEASE - EA EMPLOYEE	$
							E.L. DISEASE - POLICY LIMIT	$
A	Professional Liability Claims Made			1000065986181	11/2/2018	11/2/2019	Each Claim Aggregate PL Ded: $10,000	$1,000,000 $2,000,000

DESCRIPTION OF OPERATIONS / LOCATIONS / VEHICLES (ACORD 101, Additional Remarks Schedule, may be attached if more space is required)
Re: Cheeney Street Townhomes Job #18-128
David J. Powers & Associates, Inc., its officials and employees as respects the operations and activities of, and on behalf of, the named insured's performance under its contract with David J. Powers & Associates, Inc are included as Additional Insureds, per written contract or agreement, with regards to General Liability per form number CG 20 10 04 13, subject to policy terms, conditions and exclusions.

CERTIFICATE HOLDER

David J. Powers & Associates
1871 The Alameda, Suite 200
San Jose CA 95126

CANCELLATION

SHOULD ANY OF THE ABOVE DESCRIBED POLICIES BE CANCELLED BEFORE THE EXPIRATION DATE THEREOF, NOTICE WILL BE DELIVERED IN ACCORDANCE WITH THE POLICY PROVISIONS.

AUTHORIZED REPRESENTATIVE

© 1988-2015 ACORD CORPORATION. All rights reserved.

APPENDIX G

OTHER SUPPORTING DOCUMENTATION

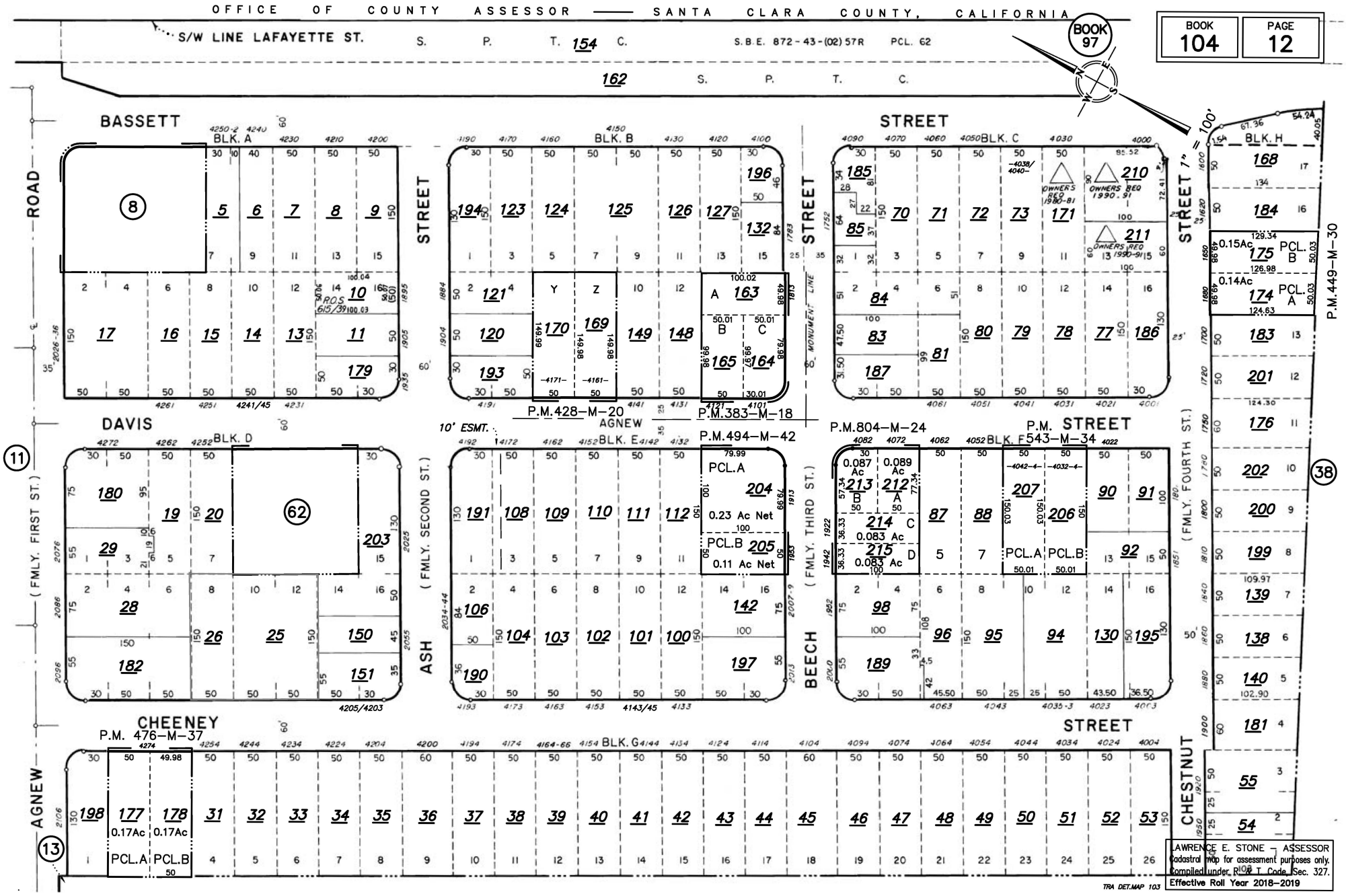
OFFICE OF COUNTY ASSESSOR — SANTA CLARA COUNTY, CALIFORNIA
S/W LINE LAFAYETTE ST.
S. P. T. 154 C.
S.B.E. 872-43-(02) 57R PCL. 62
162 S. P. T. C.
BOOK 97
BOOK 104
PAGE 12
BASSETT STREET
DAVIS STREET
CHEENEY STREET
AGNEW STREET
ASH STREET
BEECH STREET
CHESTNUT STREET
ROAD
(FMLY. FIRST ST.)
(FMLY. SECOND ST.)
(FMLY. THIRD ST.)
(FMLY. FOURTH ST.)
P.M. 428-M-20
P.M. 383-M-18
P.M. 494-M-42
P.M. 804-M-24
P.M. 543-M-34
P.M. 476-M-37
P.M. 449-M-30
10' ESMT.
MONUMENT LINE
OWNERS REQ 1980-81
OWNERS REQ 1990-91
PCL. A
PCL. B
0.23 Ac Net
0.11 Ac Net
0.17Ac
0.15Ac
0.14Ac
0.087 Ac
0.089 Ac
0.083 Ac
TRA DET.MAP 103
LAWRENCE E. STONE — ASSESSOR
Cadastral map for assessment purposes only.
Compiled under R. & T. Code, Sec. 327.
Effective Roll Year 2018-2019

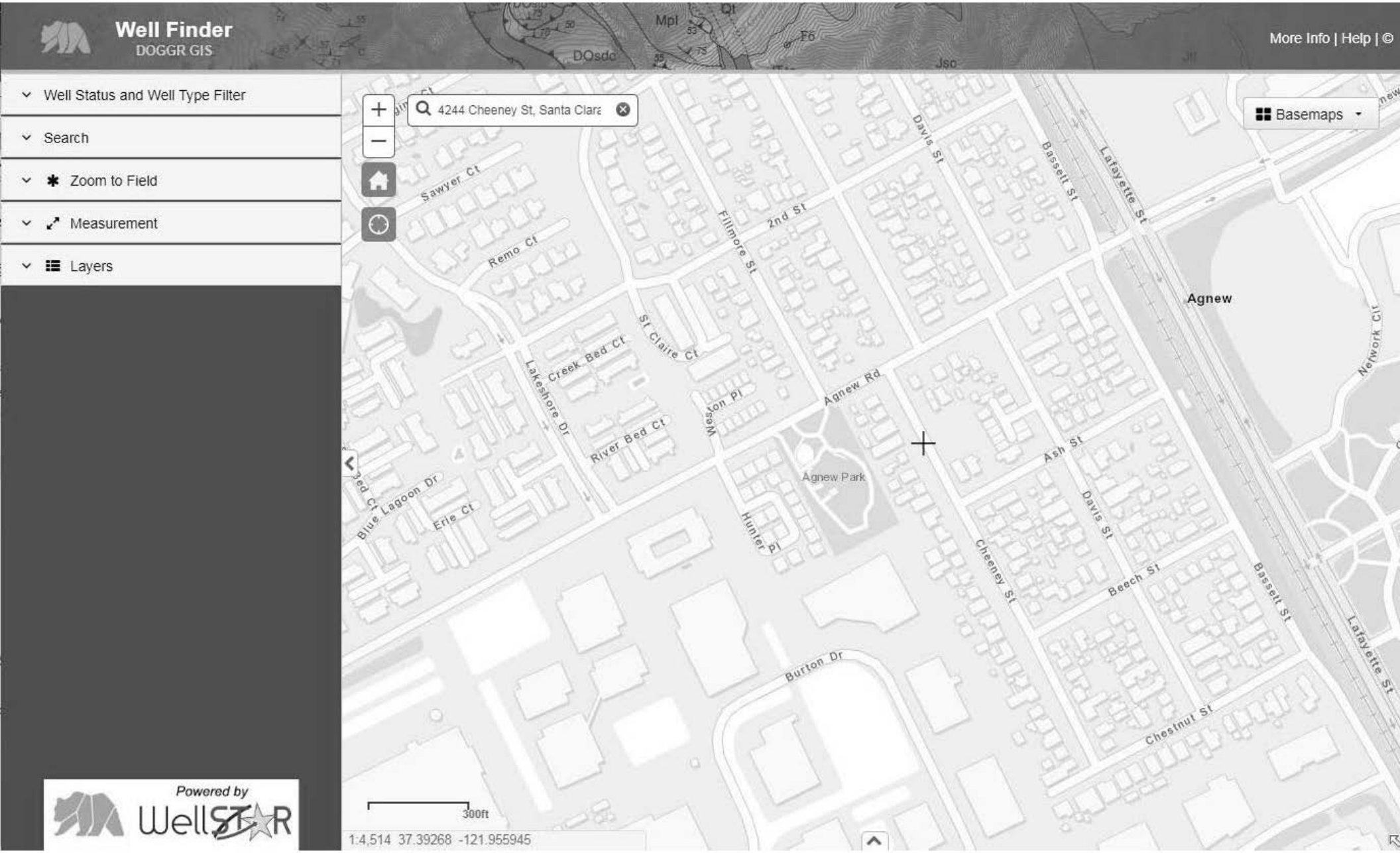
Well Finder
DOGGR GIS
More Info | Help | ©
Well Status and Well Type Filter
Search
Zoom to Field
Measurement
Layers
4244 Cheeney St, Santa Clara
Basemaps
Sawyer Ct
Remo Ct
Fillmore St
2nd St
Davis St
Bassett St
Lafayette St
Agnew
Network Ct
Creek Bed Ct
St Claire Ct
Lakeshore Dr
River Bed Ct
Weston Pl
Agnew Rd
Ash St
Agnew Park
Blue Lagoon Dr
Erie Ct
Hunter Pl
Cheeney St
Beech St
Chestnut St
Burton Dr
300ft
1:4,514 37.39268 -121.955945
Powered by
WellSTAR

Public Viewer
Log Out
Change County
Map Layers
Query Tools
Enter search term (min 4 chars)
Help
Map
Map Layers
Accidents (Liquid)
Incidents (Gas)
Gas Transmission Pipelines
Hazardous Liquid Pipelines
LNG Plants
Breakout Tanks
Other Populated Areas (scale dependent)
Highly Populated Areas (scale dependent)
State Boundaries
Show Labels
County Boundaries
Show Labels
Map
Satellite
Baylands Park
Rabbit's Foot Meadery
santa clara convention center
Levi's Stadium
Adobe Wells
PLAZA DEL REY
California's Great America
Lakewood Park
SAN MIGUEL
AMC Mercado 20
Santa Clara Marriott
Intel Museum
AGNEW
Safeway
Ulistac Natural Area
Cisco Building 12
Cadence Design
NORTH SAN JO
Fry's Electronics
Sports Basement
Whole Foods Market
Costco Wholesale
Owens Corning
NVIDIA Corporation
Google
Map data ©2019 Google Imagery ©2019 , CNES / Airbus, DigitalGlobe, Landsat / Copernicus, U.S. Geological Survey, USDA Farm Service Agency
Terms of Use
Report a map error
Ready
Zoom Level: 14 of 19 (1:24,000) Closest Zoom for Pipelines
37.368629, -121.900140
COUNTY : Santa Clara, CA
©USDOT PHMSA. All rights reserved.

APPENDIX H

QUALIFICATIONS

Megan Nolet – Project Manager, Due Diligence

BA- Environmental Studies, Brown University, Providence, RI

Ms. Nolet provides project management to ensure ASTM compliance and satisfaction of client requirements for Phase I Environmental Assessments, Environmental Transaction Screens, Regulatory Database Review, and Historical Records Review.

Project experience for Ms. Nolet includes:

- Phase I Environmental Site Assessments (PHI ESA)
- Environmental Transaction Screens (ETS)
- Regulatory Database Review
- Historical Records Review

In addition, prior to joining the environmental consulting industry, Ms. Nolet spent four years studying a diverse range of environmental disciplines including: environmental health, coastal ecology and conservation, environmental statistics, ecology, conservation biology, environmental law and policy, and science communications.

Michael J. DiFabio – National Client Manager

Master's of Applied Science in Environmental Policy, University of Denver - March 2012

Graduate Certificate, Energy and Sustainability, University of Denver - December 2010

LEED Green Associate Credential, USGBC - January 2010

BA Environmental Science, SUNY Plattsburgh - August 2000

Mr. DiFabio has been working in the environmental due diligence industry since 2001. He has serviced a wide variety of clients including banks, real estate brokers, insurance companies, transportation agencies, and various federal, state, and city agencies. He has an in-depth knowledge of regulatory guidelines and compliance requirements with USEPA, ASTM, State, and local governments. Additionally, he has completed hundreds of Phase I ESAs and numerous Phase II Subsurface Investigations, as well as oversight services for leaking underground storage tank removals.

Key project experience for Mr. DiFabio include but are not limited to the following:

- **Redevelopment of Concord & Grossinger's Resorts - Catskills, NY**
  Assessed the environmental conditions at both sites for redevelopment; consisted of over 1,000-acres combined, numerous LUSTs, abandoned landfills, former drycleaners, and significant IAQ issues.
- **Environmental Corridor Project-Harlem - New York, NY**
  Assessed the visual, historical, and regulatory environmental impacts for the redevelopment of a five-mile corridor project in Harlem, NY.
- **East Side Access Project Environmental Work – New York, NY**
  Environmental Site Investigations throughout several rail yards in Queens and Manhattan as a part of the project's development. Investigations included geophysical surveys, soil and groundwater sampling and analysis, and asbestos and lead based paint surveys.
- **S. Platte River Corridor Brownfields Redevelopment Project - Denver, CO**
  The City and County of Denver was awarded a grant in 2011 through the USEPA to select catalytic sites along the South Platte River for brownfields redevelopment. Assisted with the selection of those sites, and selection of environmental urban planning firms to perform the work.

APPENDIX I

LIST OF COMMONLY USED ABBREVIATIONS

UNITS

µg/L	Micrograms per Liter	**pCi/L**	PicoCuries per Liter
mg/kg	Milligrams per Kilogram	**ppb**	Parts per Billion
mg/L	Milligrams per Liter	**ppm**	Parts per Million

ABBREVIATIONS AND ACRONYMS

ACM	Asbestos-Containing Material	**NESHAP**	National Emission Standards for Hazardous Air Pollutants
ADJ	Adjacent site	**NFA**	No Further Action
AEI	AEI Consultants	**NFRAP**	No Further Remedial Action Planned
AHERA	Asbestos Hazard Emergency Response Act	**NLR**	No Longer Reporting
APN	Assessor's Parcel Number	**NOV**	Notice of Violation
AST	Aboveground Storage Tank	**NPL**	National Priorities List
AUL	Activity and Use Limitation	**O&M**	Operations and Maintenance
bgs	Below Ground Surface	**OEC**	Other Environmental Considerations
BTEX	Benzene, Toluene, Ethylbenzene, and Xylenes	**OSHA**	Occupational Safety and Health Administration
CERCLA	Comprehensive Environmental Response Compensation and Liability Act	**PCB**	Polychlorinated Biphenyl
CERCLIS	Comprehensive Environmental Response Compensation and Liability Information System	**PCE, PERC**	Perchloroethylene, Tetrachloroethylene, Tetrachloroethene
CESQGs	Conditionally Exempt Small Quantity Generators	**RCRA**	Resource Conservation and Recovery Act
COC	Contaminant of Concern	**REC**	Recognized Environmental Condition
CREC	Controlled Recognized Environmental Condition	**RP**	Responsible Party
EC	Engineering Controls	**SDS**	Safety Data Sheet
EDR	Environmental Data Resources, Inc.	**SEMS**	Superfund Enterprise Management System
EPA	Environmental Protection Agency	**SF**	Square Footage/Square Feet
ERIS	Environmental Risk Information Services	**SP**	Subject Property
ERNS	Emergency Response Notification System	**SQG**	Small Quantity Generator
ESA	Environmental Site Assessment	**SWLF**	Solid Waste Landfill
GPR	Ground-Penetrating Radar	**SVOC**	Semi-Volatile Organic Compound
HREC	Historical Recognized Environmental Condition	**TCE**	Trichloroethylene, Trichloroethene
HVAC	Heating, Ventilation and Air Conditioning	**TPH**	Total Petroleum Hydrocarbons
HWS	Hazardous Waste Site	**TPHd**	Total Petroleum Hydrocarbons (diesel range)
IC	Institutional Controls	**TPHg**	Total Petroleum Hydrocarbons (gasoline range)
LBP	Lead-Based Paint	**TPHo**	Total Petroleum Hydrocarbons (oil range)
LCP	Lead-Containing Paint	**TRPH**	Total Recoverable Petroleum Hydrocarbons
LLP	Landowner Liability Protection	**TSDF**	Treatment, Storage, and Disposal Facility
LQG	Large Quantity Generator	**USDA**	United States Department of Agriculture
LUST	Leaking Underground Storage Tank	**USGS**	United States Geological Survey
MCL	Maximum Contaminant Level	**UST**	Underground Storage Tank
MTBE	Methyl Tertiary Butyl Ether	**VCP**	Voluntary Cleanup Program
ND	None Detected	**VOC**	Volatile Organic Compound

APPENDIX H

OTHER SUPPORTING DOCUMENTATION

AEI Consultants
2500 Camino Diablo
Walnut Creek, CA 94597

AEI

PRE-SURVEY QUESTIONNAIRE (Environmental)

Instructions: Please complete the following questionnaire to the best of your knowledge.

SITE INFORMATION			
Street Address(es)/Location: 4249 Cheeney Street			
City: Santa Clara	County: Santa Clara	State: CA	Zip: 94054
Parcel Number(s): 104-12-025 (026)			
Contact	**Name**	**Phone Number**	**Yrs. Associated w/Site**
Owner:	Maruti Builders		7 months
Site Contact:	Saul Flores	(408) 710-6725	4 years
Key Site Manager:	Saul Flores	(408) 710-6725	4years
Previous Owners, Operators and/or Occupants:	Saul Flores	(408) 710-6725	4 years

PROPERTY USE AND SPECIFICATIONS

☐ Residential ☐ Office/Retail ☐ Industrial ☒ Vacant Land ☐ Agricultural ☐ Other: _____

Provide all known current/former addresses and/or parcel numbers:

Are there any plans for site redevelopment or change in use? ☐ No ☒ Yes If yes, describe:
9 Townhouse Development

Total Property Size (acres):	Electricity Provider:
Number of Buildings:	Heating System Fuel Source(s):
Building Size(s) (SF):	Gas Provider:
Original Construction Date(s):	Cooling System Power Source:
Date(s) of Renovation(s):	Potable Water Source/Provider:
Number of vacant units:	Sanitary Sewer Provider:

Any wastewater discharge at the site? ☐ Septic Tank/Leachfield ☐ Sanitary Sewer ☐ Other ☒ None

PROPERTY HISTORY

Current and Previous Occupant(s)	Years of occupancy	Brief description of on-site operations
Vacant		

Has the subject site ever been occupied by the following? No
☐ Dry Cleaner ☐ Gas Station ☐ Printing Facility ☐ Manufacturing Facility
If yes, provide years of occupancy:

Have any previous investigations been performed at the subject property? ☒ No ☐ Yes
If Yes, are copies available? ☐ No ☐ Yes
If Yes, what type: ☐ Phase I ESA ☐ Phase II ☐ Asbestos Survey ☐ Lead Paint Survey ☐ Radon Sampling ☐ Other:
_____

ON-SITE ENVIRONMENTAL CONDITIONS			
Are you aware of any of the following environmental conditions, **either current or former**, on the subject site?			
Environmental Condition/Issue	**Response**	**Environmental Condition/Issue**	**Response**
Aboveground Storage Tanks (ASTs)	☒ No ☐ Yes	Polychlorinated Biphenyls (PCBs)	☒ No ☐ Yes
Underground Storage Tanks (USTs)	☒ No ☐ Yes	Electrical Transformers	☒ No ☐ Yes
Hazardous/Toxic Substances/Chemicals	☒ No ☐ Yes	Hydraulic Lifts	☒ No ☐ Yes
Chemical Spills/Releases	☒ No ☐ Yes	Elevators	☒ No ☐ Yes
Dump Areas/Landfills	☒ No ☐ Yes	Asbestos	☒ No ☐ Yes
Waste Treatment Systems	☒ No ☐ Yes	Lead-Based Paint	☒ No ☐ Yes
Wastewater Discharges	☒ No ☐ Yes	Oil/Gas Wells	☒ No ☐ Yes
Floor Drains, Sumps, Clarifiers/Oil Water Separators	☒ No ☐ Yes	Flooding, Leaks, Other Water Intrusion	☒ No ☐ Yes
Pits, Ponds, Lagoons	☒ No ☐ Yes	Environmental Permits	☒ No ☐ Yes
Stained Soil, Stressed Vegetation	☒ No ☐ Yes	Environmental Cleanups	☒ No ☐ Yes
Pesticide/Herbicide Use	☒ No ☐ Yes	Water Damage, Mold	☒ No ☐ Yes

OTHER ENVIRONMENTAL CONDITIONS

Are you aware of any pending, threatened, or past litigation relevant to hazardous substances or petroleum products in, on, or from the property? ☒ No ☐ Yes If yes, provide brief explanation.

Are you aware of any pending, threatened or past administrative proceedings relevant to hazardous substances or petroleum products in, on, or from the property? ☒ No ☐ Yes If yes, provide brief explanation.

Are you aware of any notices from any governmental entity regarding any possible violation of environmental laws or possible liability relating to hazardous substances or petroleum products? ☒ No ☐ Yes If yes, provide brief explanation.

SIGNATURE INFORMATION

Person completing questionnaire: Saul Flores

Title/Affiliation to property: Developer/Builder

Number of years associated with property: 4 years

Date: 12/14/22

SITE VISIT INFORMATION

- A person knowledgeable of current property use/business operations should be present during the site visit.
- Access to a percentage of units should be provided as requested by the field professional.
- Access to the following areas should be provided: all common areas, storage areas, and utility areas; all underground features and chemical storage/disposal areas.
- The following documentation should be provided for review if applicable: all hazardous waste manifests, environmental permits, and any previous environmental reports.

Project Number:		Return via Fax:	
Project Manager:		Return via Email:	

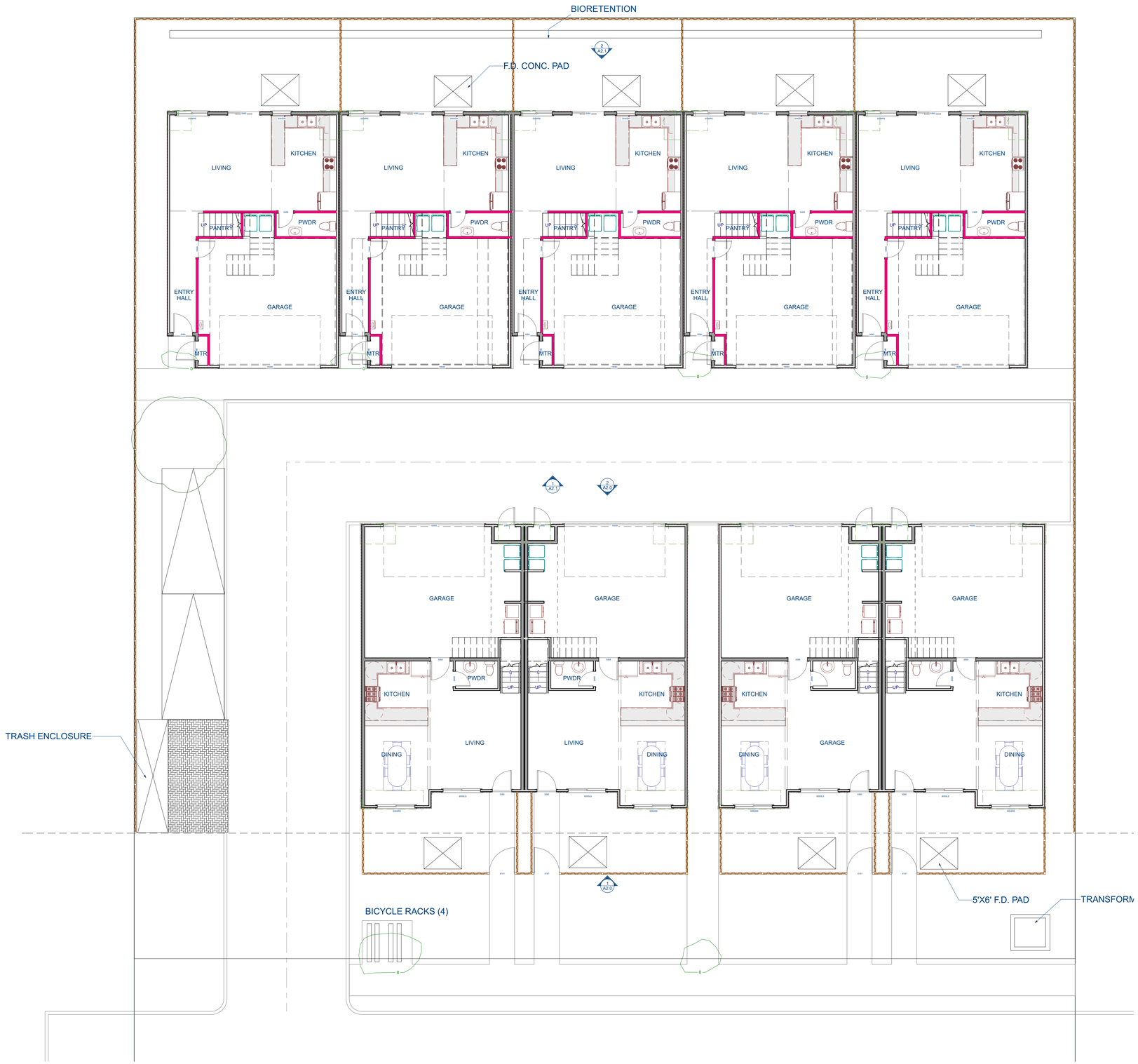

D-cube Studio

Design Drafting Development

1734 Winston St.
San Jose, CA 95131
(408) 205-9812
jcnavarro@att.net

THIS DRAWINGS AND THE INFORMATION SET FORTH HEREON ARE THE PROPERTY OF D-CUBE STUDIO AND ARE TO BE HELD IN TRUST AND CONFIDENCE PUBLICATION, DUPLICATION OR USE IN ANY FORM AND DISCLOSURE OR USE FOR ANY PURPOSE NOT EXPRESSLY AUTHORIZED IN WRITING BY D-CUBE STUDIO IS PROHIBITED.

CHEENEY ST TOWNHOUSES

4249 CHEENEY ST
SANTA CLARA, CA 95054

J.C. Navarro / DESIGNER

DATE:	10/4/2022
PROJECT No.	39-071322

SITE PLAN

REF. NORTH

A1.0

© 2022 D-Cube Studio

SITE PLAN 1/8" 1

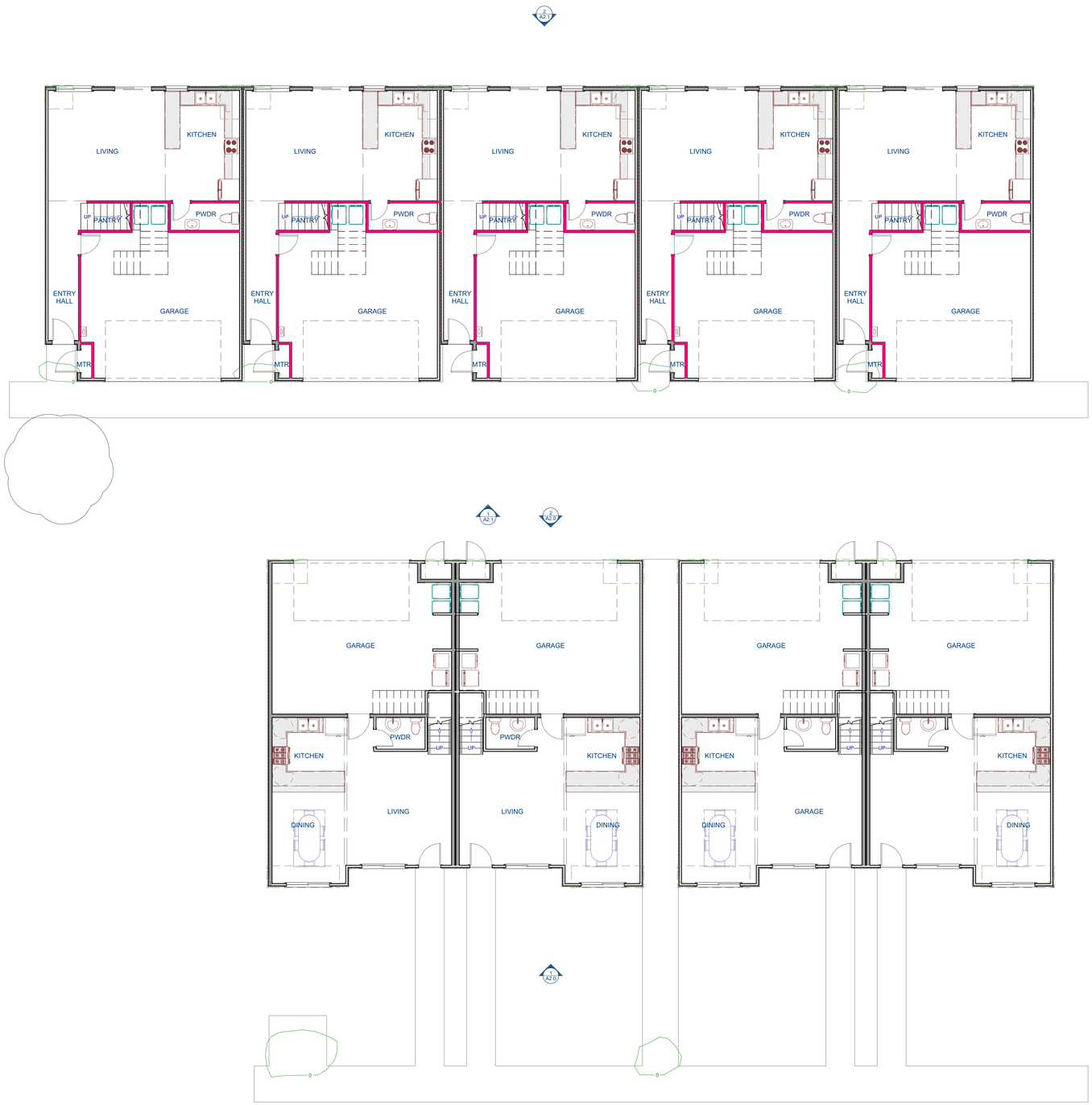

LEVEL 1

1/8"

1

D-Cube Studio
Design Drafting Development
1734 Winston St.
San Jose, CA 95131
(408) 205-9812
jcnavarro@att.net

THIS DRAWINGS AND THE INFORMATION SET FORTH HEREON ARE THE PROPERTY OF D-CUBE STUDIO AND ARE TO BE HELD IN TRUST AND CONFIDENCE PUBLICATION, DUPLICATION OR USE IN ANY FORM AND DISCLOSURE OR USE FOR ANY PURPOSE NOT EXPRESSLY AUTHORIZED IN WRITING BY D-CUBE STUDIO IS PROHIBITED.

CHEENEY ST TOWNHOUSES

4249 CHEENEY ST
SANTA CLARA, CA 95054

J.C. Navarro / DESIGNER

DATE:	10/4/2022
PROJECT No.	39-071322

LEVEL ONE

REF. NORTH

A1.1

© 2022 D-Cube Studio

D cube Studio
Design Drafting Development
1734 Winston St.
San Jose, CA 95131
(408) 205-9812
jcnavarro@att.net

THIS DRAWINGS AND THE INFORMATION SET FORTH HEREON ARE THE PROPERTY OF D-CUBE STUDIO AND ARE TO BE HELD IN TRUST AND CONFIDENCE PUBLICATION, DUPLICATION OR USE IN ANY FORM AND DISCLOSURE OR USE FOR ANY PURPOSE NOT EXPRESSLY AUTHORIZED IN WRITING BY D-CUBE STUDIO IS PROHIBITED.

CHEENEY STREET TOWNHOUSES

4249 CHEENEY ST
SANTA CLARA, CA 95054

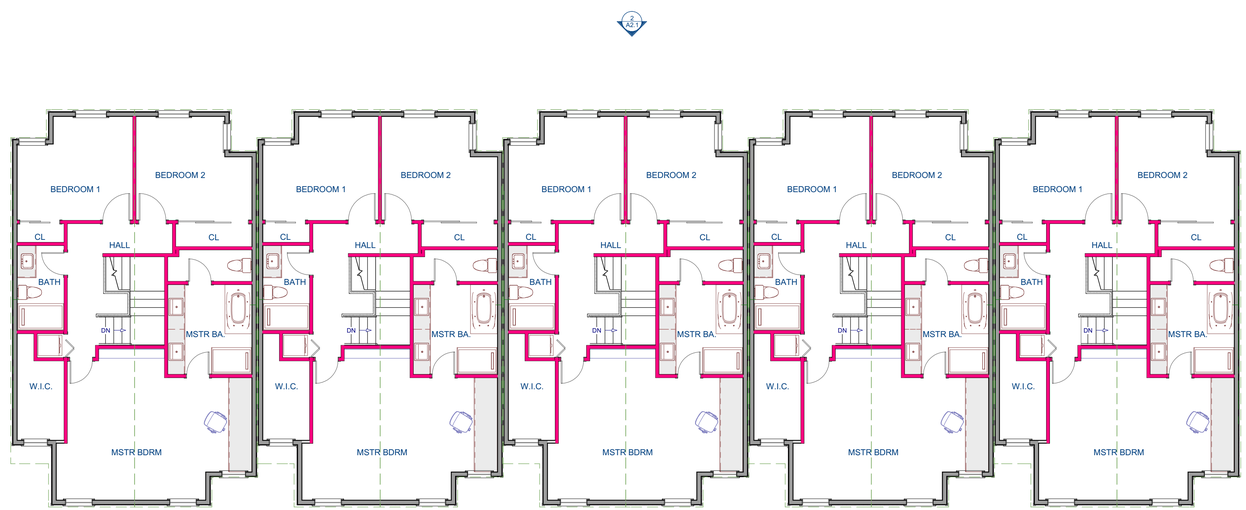

20' SETBACK

J.C. Navarro / DESIGNER

DATE:	10/4/2022
PROJECT No.	39-071322

LEVEL TWO

REF. NORTH

A1.2

© 2022 D-Cube Studio

LEVEL TWO 1/8" 1

D-cube Studio
Design Drafting Development
1734 Winston St.
San Jose, CA 95131
(408) 205-9812
jcnavarro@att.net

THIS DRAWINGS AND THE INFORMATION SET FORTH HEREON ARE THE PROPERTY OF D-CUBE STUDIO AND ARE TO BE HELD IN TRUST AND CONFIDENCE PUBLICATION, DUPLICATION OR USE IN ANY FORM AND DISCLOSURE OR USE FOR ANY PURPOSE NOT EXPRESSLY AUTHORIZED IN WRITING BY D-CUBE STUDIO IS PROHIBITED.

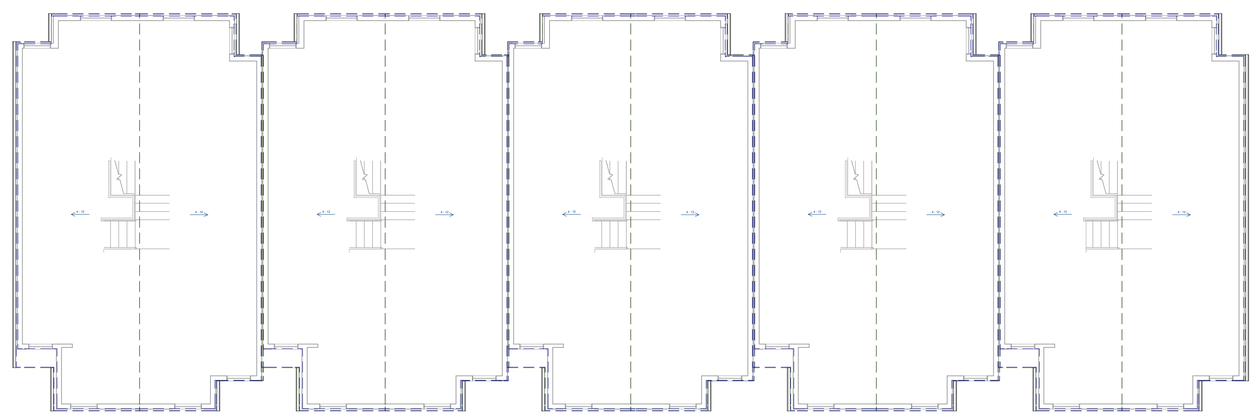

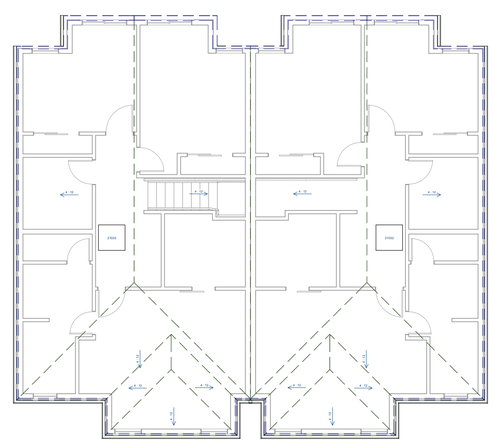

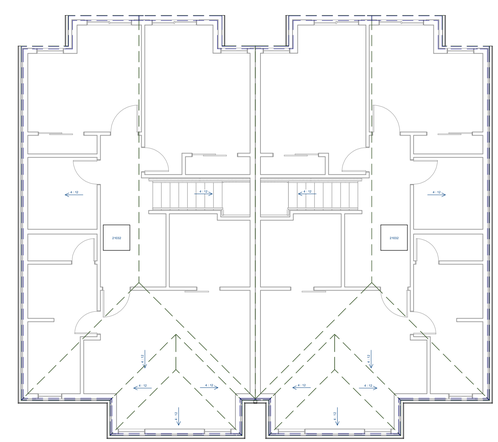

CHEENEY STREET TOWNHOUSES

4249 CHEENEY ST
SANTA CLARA, CA 95054

J.C. Navarro / DESIGNER

DATE:	10/4/2022
PROJECT No.	39-071322

ROOF PLAN

REF. NORTH

A1.3

© 2022 D-Cube Studio

ROOF PLAN 1/8" 1

D cube Studio
Design Drafting Development
1734 Winston St.
San Jose, CA 95131
(408) 205-9812
jcnavarro@att.net

THIS DRAWINGS AND THE INFORMATION SET FORTH HEREON ARE THE PROPERTY OF D-CUBE STUDIO AND ARE TO BE HELD IN TRUST AND CONFIDENCE PUBLICATION, DUPLICATION OR USE IN ANY FORM AND DISCLOSURE OR USE FOR ANY PURPOSE NOT EXPRESSLY AUTHORIZED IN WRITING BY D-CUBE STUDIO IS PROHIBITED.

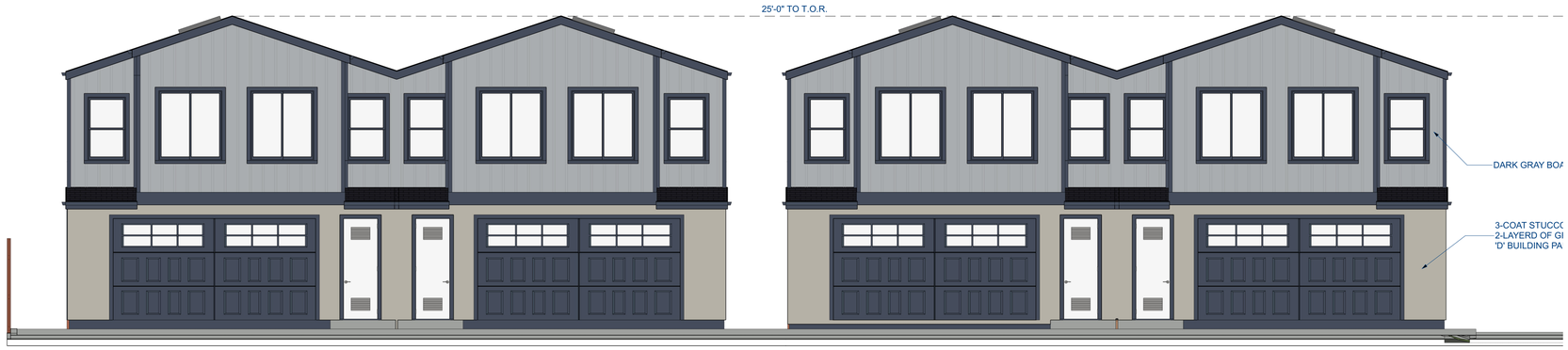

REAR ELEVATION UNITS 'A' 3/16 2

FRONT ELEVATION UNITS 'A' 3/16 1

CHEENEY ST TOWNHOUSES

4249 CHEENEY ST
SANTA CLARA, CA 95054

J.C. Navarro / DESIGNER

DATE:	10/4/2022
PROJECT No.	39-071322

ELEVATIONS
UNITS 'A'

REF. NORTH

A2.0

© 2022 D-Cube Studio

REAR ELEVATION UNITS 'B' 3/16 2

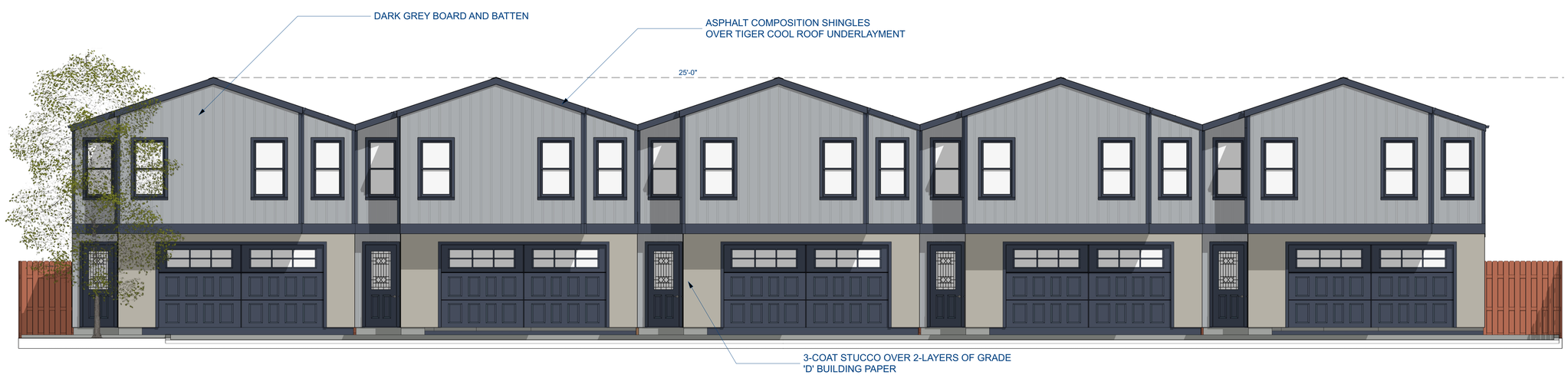

FRONT ELEVATION UNITS 'B' 3/16 1

D cube Studio
Design Drafting Development
1734 Winston St.
San Jose, CA 95131
(408) 205-9812
jcnavarro@att.net

THIS DRAWINGS AND THE INFORMATION SET FORTH HEREON ARE THE PROPERTY OF D-CUBE STUDIO AND ARE TO BE HELD IN TRUST AND CONFIDENCE PUBLICATION, DUPLICATION OR USE IN ANY FORM AND DISCLOSURE OR USE FOR ANY PURPOSE NOT EXPRESSLY AUTHORIZED IN WRITING BY D-CUBE STUDIO IS PROHIBITED.

CHEENEY ST TOWNHOUSES

4249 CHEENEY ST
SANTA CLARA, CA 95054

J.C. Navarro / DESIGNER

DATE:	10/4/2022
PROJECT No.	39-071322

ELEVATIONS
UNITS 'B'

REF. NORTH

A2.1

© 2022 D-Cube Studio

PINK CREPE MYRTLE



TUPELO

YEW PINE



LITTLE GEM MAGNOLIA

AMBER MONROVIA

ELIJAH BLUE FESCUE

SISKIYOU BLUE FESCUE

LANDSCAPE SPECIES | 4

REDWOOD SIDING



CEMENT PLASTER - PAINTED IVORY



BOARD & BATTEN SIDING - PAINTED GREY

MATERIALS | 3

VIEW 2 FACING TYPE 'B' UNITS N.T.S. | 2

VIEW 1 FACING TYPE 'A' UNITS N.T.S. | 1

D cube Studio

Design Drafting Development

1734 Winston St.
San Jose, CA 95131
(408) 205-9812
jcnavarro@att.net

THIS DRAWINGS AND THE INFORMATION SET FORTH HEREON ARE THE PROPERTY OF D-CUBE STUDIO AND ARE TO BE HELD IN TRUST AND CONFIDENCE PUBLICATION, DUPLICATION OR USE IN ANY FORM AND DISCLOSURE OR USE FOR ANY PURPOSE NOT EXPRESSLY AUTHORIZED IN WRITING BY D-CUBE STUDIO IS PROHIBITED.

CHEENEY ST TOWNHOUSES

4249 CHEENEY ST
SANTA CLARA, CA 95054

J.C. Navarro / DESIGNER

DATE: 10/4/2022

PROJECT No. 39-071322

3D VIEWS AND MATERIALS

REF. NORTH

G1.0

© 2022 D-Cube Studio

APPENDIX I

QUALIFICATIONS

Paige Callahan

Project Manager, Due Diligence

EDUCATION

- B.S. ▫ Earth Science with a concentration in Ocean Science, University of California at Santa Cruz

SUMMARY OF PROFESSIONAL EXPERIENCE

Ms. Callahan provides expertise in environmental project management, consulting, and due diligence services to ensure ASTM compliance and satisfaction of client requirements for Phase I Environmental Site Assessments, Environmental Transaction Screens, Regulatory Database and Historical Records Reviews for large- and small-scale industrial, commercial, multi-tenant residential, and rural properties.

PROJECT EXPERIENCE

Project experience for Ms. Callahan includes:

- Phase I Environmental Site Assessments (PHI ESAs)
- Limited Environmental Site Assessments (LESAs)
- Environmental Transaction Screens (ETSs)
- Records Research with Risk Assessments (RSRAs)
- Regulatory Database Reviews
- Historical Records Reviews

As a Due Diligence Project Manager, Ms. Callahan provides project management and technical expertise to ensure ASTM compliance and satisfaction of client requirements for projects in the Northern California area.

In addition, prior to joining the environmental consulting industry, Ms. Callahan spent four years studying a diverse range of environmental disciplines including: environmental health, coastal ecology and conservation, statistics and data analysis in geosciences, ecology, geology, environmental law and policy, and science communications.

Megan Salcido

National Client Manager, Due Diligence

EDUCATION

- BA- Environmental Studies, Brown University, Providence, RI

CERTIFICATIONS

- EPA Accredited Asbestos Building Inspector

SUMMARY OF PROFESSIONAL EXPERIENCE

Ms. Salcido has been in the environmental industry since 2014 and provides project management and oversight to ensure compliance and satisfaction of client requirements for Phase I Environmental Site Assessments, Real Estate Transaction Screens, Database Reviews, and other similar environmental assessments. She has successfully completed assessments on a variety of residential, agricultural, commercial and complex industrial sites. Ms. Salcido is accustomed to all aspects of Due Diligence Property Assessments and the needs and requirements of a variety of reporting standards, including ASTM, EPA's All Appropriate Inquiry (AAI), and customized client formats.

PROJECT EXPERIENCE

Project experience for Ms. Salcido includes:

- Phase I Environmental Site Assessments
- Limited Environmental Site Assessments
- Environmental Transaction Screens
- Records Research with Risk Assessments
- Regulatory Database Reviews
- Historical Records Reviews
- ACM, Radon, LBP, and drinking water sampling

In addition, prior to joining the environmental consulting industry, Ms. Salcido spent four years studying a diverse range of environmental disciplines including: environmental health, coastal ecology and conservation, environmental statistics, ecology, conservation biology, environmental law and policy, and science communications.

APPENDIX J

COMMONLY USED ACRONYMS & ABBREVIATIONS

UNITS

µg/L	Micrograms per Liter	**pCi/L**	PicoCuries per Liter
mg/kg	Milligrams per Kilogram	**ppb**	Parts per Billion
mg/L	Milligrams per Liter	**ppm**	Parts per Million

ABBREVIATIONS AND ACRONYMS

ACM	Asbestos-Containing Material	**NESHAP**	National Emission Standards for Hazardous Air Pollutants
ADJ	Adjacent site	**NFA**	No Further Action
AEI	AEI Consultants	**NFRAP**	No Further Remedial Action Planned
AHERA	Asbestos Hazard Emergency Response Act	**NLR**	No Longer Reporting
APN	Assessor's Parcel Number	**NOV**	Notice of Violation
AST	Aboveground Storage Tank	**NPL**	National Priorities List
AUL	Activity and Use Limitation	**O&M**	Operations and Maintenance
bgs	Below Ground Surface	**OEC**	Other Environmental Considerations
BTEX	Benzene, Toluene, Ethylbenzene, and Xylenes	**OSHA**	Occupational Safety and Health Administration
CERCLA	Comprehensive Environmental Response Compensation and Liability Act	**PCB**	Polychlorinated Biphenyl
CERCLIS	Comprehensive Environmental Response Compensation and Liability Information System	**PCE, PERC**	Perchloroethylene, Tetrachloroethylene, Tetrachloroethene
CESQGs	Conditionally Exempt Small Quantity Generators	**RCRA**	Resource Conservation and Recovery Act
COC	Contaminant of Concern	**REC**	Recognized Environmental Condition
CREC	Controlled Recognized Environmental Condition	**RP**	Responsible Party
EC	Engineering Controls	**SDS**	Safety Data Sheet
EDR	Environmental Data Resources, Inc.	**SEMS**	Superfund Enterprise Management System
EPA	Environmental Protection Agency	**SF**	Square Footage/Square Feet
ERIS	Environmental Risk Information Services	**SP**	Subject Property
ERNS	Emergency Response Notification System	**SQG**	Small Quantity Generator
ESA	Environmental Site Assessment	**SWLF**	Solid Waste Landfill
GPR	Ground-Penetrating Radar	**SVOC**	Semi-Volatile Organic Compound
HREC	Historical Recognized Environmental Condition	**TCE**	Trichloroethylene, Trichloroethene
HVAC	Heating, Ventilation and Air Conditioning	**TPH**	Total Petroleum Hydrocarbons
HWS	Hazardous Waste Site	**TPHd**	Total Petroleum Hydrocarbons (diesel range)
IC	Institutional Controls	**TPHg**	Total Petroleum Hydrocarbons (gasoline range)
LBP	Lead-Based Paint	**TPHo**	Total Petroleum Hydrocarbons (oil range)
LCP	Lead-Containing Paint	**TRPH**	Total Recoverable Petroleum Hydrocarbons
LLP	Landowner Liability Protection	**TSDF**	Treatment, Storage, and Disposal Facility
LQG	Large Quantity Generator	**USDA**	United States Department of Agriculture
LUST	Leaking Underground Storage Tank	**USGS**	United States Geological Survey
MCL	Maximum Contaminant Level	**UST**	Underground Storage Tank
MTBE	Methyl Tertiary Butyl Ether	**VCP**	Voluntary Cleanup Program
ND	None Detected	**VOC**	Volatile Organic Compound