APPENDIX D:
Phase I Environmental Site Assessment



This page is intentionally left blank.

June 2024 | Phase I Environmental Site Assessment

Mountain View Public Safety Building Project

for SVA Architects

Prepared for:

SVA Architects
Contact: Nathan Herrero, Principal
2030 Franklin Street, Suite 210
Oakland, CA 94612

Prepared by:

PlaceWorks
Cathleen Fitzgerald, PE, Senior Engineer
2040 Bancroft Way, Suite 400
Berkeley, California 94704
510-848-3815
info@PlaceWorks.com
www.PlaceWorks.com

PLACEWORKS

Table of Contents

Section **Page**

1. Executive Summary 1
2. Introduction 5
   - 2.1 OBJECTIVE 5
   - 2.2 SITE IDENTIFICATION 6
   - 2.3 DETAILED SCOPE OF SERVICES 6
   - 2.4 NON-SCOPE CONSIDERATIONS 7
   - 2.5 EXCEPTIONS AND DEVIATIONS 7
   - 2.6 LIMITATIONS 7
3. Site Description 9
   - 3.1 NAME OF SITE OWNER 9
   - 3.2 SITE LOCATION MAP 9
   - 3.3 SITE AND VICINITY DESCRIPTION 9
   - 3.4 PHYSICAL SETTING 9
     - 3.4.1 Topography 9
     - 3.4.2 Geologic Information 9
     - 3.4.3 Naturally Occurring Asbestos Containing Minerals and Radon Gas 10
     - 3.4.4 Groundwater and Surface Water Information 11
4. Site History and Background Information 13
   - 4.1 PREVIOUS REPORTS 13
   - 4.2 PAST USAGE OF THE SITE 13
     - 4.2.1 Historical Aerial Photographs 13
     - 4.2.2 Historical Topographic Maps 14
     - 4.2.3 Sanborn Maps 15
     - 4.2.4 City Directory 17
     - 4.2.5 Building Permits 17
     - 4.2.6 Environmental Lien and Activity and Use Limitations (AULs) 18
     - 4.2.7 Prior Agricultural Use 18
     - 4.2.8 Mines 18
     - 4.2.9 Illegal Drug Manufacturing 18
   - 4.3 SURROUNDING PROPERTY LAND USES 19
5. Environmental Records Review 21
   - 5.1 STANDARD ENVIRONMENTAL RECORDS REVIEW 21
     - 5.1.1 Federal NPL (Superfund) sites 22
     - 5.1.2 Federal Delisted NPL Sites 22
     - 5.1.3 Federal sites subject to CERCLA removals & CERCLA orders 22
     - 5.1.4 Federal CERCLIS sites with NFRAP 23
     - 5.1.5 Federal RCRA facilities undergoing Corrective Action 23
     - 5.1.6 Federal RCRA TSD facilities 23
     - 5.1.7 Federal RCRA Generators 24
     - 5.1.8 Federal Institutional Control / Engineering Controls 25
     - 5.1.9 Federal ERNS List 25
     - 5.1.10 State-and Tribal (Superfund) equivalent sites 25
     - 5.1.11 State- and Tribal Hazardous Waste Facilities 26
     - 5.1.12 State and Tribal- equivalent Landfill and/or Solid Waste Disposal Sites 27
     - 5.1.13 State and Tribal Leaking Storage Tanks 27

Table of Contents

Section **Page**

5.1.14 State Cleanup Program Sites 29
5.1.15 State and Tribal Registered Underground Storage Tanks 30
5.1.16 State and Tribal Voluntary Cleanup Sites 30
5.1.17 Orphan Sites 31
5.2 ADDITIONAL ENVIRONMENTAL RECORDS REVIEW 31
5.2.1 Local Brownfield Lists 31
5.2.2 Local Lists of Hazardous Waste Sites 32
5.2.3 Local Lists of Registered Storage Tanks 33
5.2.4 HAZNET 34
5.2.5 High Risk Historical Records 34
5.2.6 State of California Geologic Energy Management Division 34
5.2.7 San Francisco Bay Air Quality Management District 35
5.2.8 Vapor Migration 35
5.2.9 User-Provided Information 37
6. Site Reconnaissance and Key Personnel Interview(s) 39
6.1 CURRENT USE OF THE PROPERTY 39
6.2 SITE VISIT OBSERVATIONS 39
6.2.1 General Description of Structures 39
6.2.2 Heating and Cooling System 40
6.2.3 Potable Water Supply and Sewage Disposal System or Septic Systems 40
6.2.4 Use and Storage of Petroleum Products and Hazardous Materials 40
6.2.5 Vehicle Maintenance Lifts 40
6.2.6 Emergency Generators and Sprinkler System Pumps 40
6.2.7 Polychlorinated Biphenyls (PCBs) Associated with Electrical or Hydraulic Equipment 40
6.2.8 Floor Drain and Sumps 41
6.2.9 Catch Basins 41
6.2.10 Dry Wells 41
6.2.11 Pits, Ponds, Lagoons, and Pools of Liquid 41
6.2.12 Odors 41
6.2.13 Stains or Corrosion on Floors, Walls, or Ceilings 41
6.2.14 Stained Soil or Pavement 41
6.2.15 Stressed Vegetation 41
6.2.16 Solid Waste and Evidence of Waste Filling 41
6.2.17 Wastewater and Stormwater Discharge 42
6.2.18 Monitoring, Water Supply, or Irrigation Wells 42
6.3 INTERVIEWS 42
7. Data Gap Identification 43
8. Findings and Conclusions 45
9. Credentials 47
10. References 49

Table of Contents

APPENDICES

Appendix A. Research Documentation

Appendix B. EDR

Appendix C. Site Photographs

Appendix D. Questionnaire

Appendix E. Qualifications

List of Figures

Figure

Figure 1 Regional Location
Figure 2 Local Vicinity
Figure 3 Aerial Photograph

Table of Contents

This page intentionally left blank.

1. Executive Summary

PlaceWorks has performed a Phase I Environmental Site Assessment (ESA) on behalf of SVA Architects (Client/User) for the Mountain View Public Safety Building Project, located at 1000 Villa Street in the City of Mountain View, Santa Clara County, California (Figures 1 and 2). The project site consists of one developed parcel that is approximately 4.2 acres in size. Currently, the project site consists of one two-story building that houses the City's Police Department, Fire Department administrative staff, Emergency Dispatch (911 call center), and Emergency Operations Center. The site also includes a 42-stall public parking lot, a 100-stall restricted staff parking lot, a pump station, and a K-9 training area. The Phase I ESA was performed in general conformance with the scope and limitations of the ASTM E 1527-21 Standard Practice for Environmental Site Assessments: Phase I Environmental Site Assessment Process. Exceptions to, or deletions from, this practice are described in Section 1 of this report. Our conclusions are intended to help the user evaluate the "environmental risk" associated with the site, as defined in the ASTM E 1527-21 Standard, and discussed in the Introduction section of this report.

The project site is bounded by W. Evelyn Avenue and the Caltrain Railroad easement to the northeast, Franklin Street to the southeast, Villa Street to the southwest, and Oak Street, residential properties, and S. Shoreline Road to the northwest. (Figure 2 and Figure 3). Figure 1 depicts the regional location of the project site, Figure 2 shows the local vicinity of the project site, and Figure 3 is an aerial photograph showing the current condition of the project site. Regional access to the site is provided by State Route 82, SR-85, and US 101. Local access is provided by W. Evelyn Avenue, Franklin Street, Villa Street, and Oak Street (Figure 3).

The objective of a Phase I ESA is to assess whether "recognized environmental conditions" (REC), historical RECs (HREC), and controlled RECs (CREC) are associated with the project site. Our conclusions are intended to help the user evaluate the "business environmental risk" associated with the project site. Our opinion regarding a REC's potential impact on the project site is based on the scope of our work, the information obtained during the course of our work, the conditions prevailing at the time our work was performed, the applicable regulatory requirements in effect at the time our work was performed, and our experience evaluating similar sites.

RECOGNIZED ENVIRONMENTAL CONDITIONS (RECs)

The ASTM E 1527-21 Standard defines a REC as (1) the presence of hazardous substances or petroleum products in, on, or at the subject property due to a release to the environment; (2) the likely presence of hazardous substances or petroleum products in, on, or at the subject property due to a release or likely release to the environment; or (3) the presence of hazardous substances or petroleum products in, on, or at the subject property under conditions that pose a material threat of a future release to the environment. A de minimis condition is not a *recognized environmental condition*.

No RECs were identified related to activities on the project site. However, there is the potential for the migration of soil vapors and/or groundwater from the adjacent properties to the east, which were former dry

1. Executive Summary

cleaning facilities, to have impacted the project site, as discussed in detail in Section 4.2.8. Therefore, this is considered a vapor encroachment condition (VEC) on the project site and is also identified as a REC.

HISTORICAL RECOGNIZED ENVIRONMENTAL CONDITIONS (HRECs)

The ASTM E 1527-21 Standard defines an HREC as a previous release of hazardous substances or petroleum products affecting the subject property that has been addressed to the satisfaction of the applicable regulatory authority or authorities and meeting unrestricted use criteria established by the applicable regulatory authority or authorities without subjecting the subject property to any controls (for example, activity and use limitations or other property use limitations). A historical recognized environmental condition is not a recognized environmental condition.

This Phase I ESA has revealed no evidence of HRECs in connection with the project site.

CONTROLLED RECS ENVIRONMENTAL CONDITIONS

The Standard also requires the identification of controlled RECs (CRECs). The ASTM Standard defines CRECs as

"a recognized environmental condition affecting the subject property that has been addressed to the satisfaction of the applicable regulatory authority or authorities with hazardous. substances or petroleum products allowed to remain in place subject to implementation of required controls (for example, activity and use limitations or other property use limitations)."

This Phase I ESA has revealed no evidence of CRECs in connection with the project site.

VAPOR ENCROACHMENT CONDITION

A vapor encroachment condition (VEC) is defined in ASTM E2600-22 as

"the presence or likely presence of chemicals of concern (COCs) in the vadose zone of the target property caused by the release of vapors from contaminated soil and/or groundwater either on or near the target property."

A VEC was identified due to the possible migration of soil vapors and/or groundwater onto the project site from the adjoining businesses to the east that were formerly occupied by dry cleaning facilities. This represents a REC to the site.

BUSINESS ENVIRONMENTAL RISK

The ASTM E1527-21 Standard include "additional issues" that are non-scope considerations outside of the scope of the ASTM Phase I practice and are defined as "business environmental risk." Issues considered are asbestos-containing materials (ACM), radon, lead-based paint, lead in drinking water, indoor air quality, and mold, among others. Although these items were not included in this Phase I ESA report, some initial observations are made.

1. Executive Summary

Because of the age of the building (1980) and the fact that lead-based paint (LBP) was banned in 1978, the presence of LBP in the building is unlikely. Similarly, results provided in Section 2.3.3 indicate that radon is not likely to be of concern at the project site. Although the use of asbestos in most building materials was banned by 1977, it may be present in some materials, such as drywall joint compound, window glazing, and sheet vinyl flooring up until 1997. Therefore, it is recommended that an asbestos survey be conducted prior to demolition activities.

No business environmental risks were identified at the project site.

SUMMARY

PlaceWorks performed the Phase I Environmental Site Assessment in general conformance with the scope and limitations of ASTM E 1527-21 for the project site located at 1000 Villa Street in Mountain View, California. In addition, PlaceWorks performed a Vapor Encroachment Screening (VES), as defined by ASTM E2600-22. The following REC was identified:

- The project site may be impacted by soil vapors and/or groundwater due to the migration of dry cleaning chemicals (primarily perchloroethylene – PCE) from the adjacent properties to the east that formerly housed dry cleaning operations.

- Although both off-site facilities have been investigated and remediated to the satisfaction of the Department of Toxic Substances Control (DTSC), the off-site extent of the soil vapor/groundwater plumes to the west (i.e., toward the project site) was never investigated. Subsequent investigation of the adjacent property to the east showed migration of soil vapors onto this property.

Therefore, PlaceWorks recommends that a Phase II ESA be conducted and include a soil vapor survey and groundwater sampling to determine if the project site has been impacted by vapor concentrations and/or groundwater concentrations in excess of DTSC screening levels for commercial land use.

1. Executive Summary

This page intentionally left blank.

2. Introduction

This Phase I Environmental Site Assessment (ESA) was performed in general conformance with the scope and limitations of the American Society for Testing and Materials (ASTM) E 1527-21 Standard for SVA Architects (Client/User) for the Mountain View Public Safety Building Project, located at 1000 Villa Street in the City of Mountain View, Santa Clara County, California (Figures 1, 2, and 3). The Phase I ESA was performed in general conformance with the scope and limitations of the ASTM E 1527-21 Standard Practice for Environmental Site Assessments: Phase I Environmental Site Assessment Process and with the EPA "All Appropriate Inquiries" standard. Exceptions to, or deletions from, this practice are described in Section 1 of this report.

The primary purpose for performing a Phase I ESA is to "…permit a user to satisfy one of the requirements to qualify for the innocent landowner, contiguous property owner, or bona fide prospective purchaser limitations (commonly known as landowner liability protections) on Comprehensive Emergency Response Compensation and Liability Act (CERCLA) liability." An environmental site assessment meeting or exceeding this practice and completed less than 180 days prior to the date of acquisition is presumed to be valid under this standard. In order to maintain landowner liability protections, the user also has a "continuing obligation to not interfere with activity and use limitations associated with the property," must take "reasonable steps to prevent releases" and must "comply with legal release reporting obligations." (ASTM 2021)

Our conclusions are intended to help the user evaluate the "environmental risk" associated with the site, as defined in the ASTM E 1527-21 Standard and the United States Environmental Protection Agency (EPA) All Appropriate Inquiry (AAI) standard.

2.1 OBJECTIVE

The primary objective of the Phase I ESA is to evaluate site history, existing observable site conditions, current site use, and current and historic uses of surrounding properties to identify the potential presence of Recognized Environmental Conditions (RECs) in connection with the project site. RECs are defined by ASTM as

> "(1) the presence of any hazardous substances or petroleum products in, on, or at a property due to a release to the environment; (2) the likely presence of hazardous substances or petroleum products in, on or at the subject property due to a release or likely release to the environment; or (3) the presence of hazardous substances or petroleum products in, on or at the subject property under conditions that pose a material threat of a future release to the environment. A de minimis condition is not a *recognized environmental condition*."

In addition, the Standard requires the identification of historical RECs (HRECs) and known or suspected environmental conditions in the Phase I report. The standard defines historical RECs as

> "a previous release of hazardous substances or petroleum products affecting the subject property that has been addressed to the satisfaction of the applicable regulatory authority or authorities and meeting unrestricted use criteria established by a regulatory authority or authorities, without subjecting the property to any controls (for example, activity and use limitations, or other property use limitations)."

The Standard also requires the identification of controlled RECs (CRECs). The ASTM Standard defines CRECs as

> "a recognized environmental condition affecting the subject property that has been addressed to the satisfaction of the applicable regulatory authority or authorities with hazardous substances or petroleum products allowed to remain in place subject to implementation of controls (for example, activity and use limitations, or other property use limitations)."

Although not necessarily required as part of the Phase I ESA, the business environmental risk was also evaluated for the project site. "Business environmental risk" is defined by ASTM as "a risk which can have a material environmental or environmentally-driven financial impact on the business associated with the current or planned use of a parcel of commercial real estate and is not necessarily an issue required to be investigated under ASTM E 1527-21 practice. Consideration of environmental risk issues may involve addressing one or more non-scope considerations."

ASTM Standard D2600-22, *Standard Guide for Vapor Encroachment Screening on Property Involved in Real Estate Transactions)* is a guidance document that may be used in conjunction with E1527-21 to assess vapor concerns. A vapor encroachment condition (VEC) is defined as the presence or likely presence of vapors from chemicals of concern (COCs) in the subsurface of a property caused by the release of vapors from contaminated soil and/or groundwater on or near the property. This is addressed in Section 4.2.8 of this Phase I ESA document.

2.2 SITE IDENTIFICATION

The project site is an approximately 4.2-acre site located at 1000 Villa Street in the City of Mountain View, Santa Clara County, California (Figure 1). The project site consists of Assessor Parcel Number (APN) 158-150-027. The project site is currently developed with a two-story building that houses the City's Police Department, Fire Department administrative staff, Emergency Dispatch (911 call center), and Emergency Operations Center. The site also includes a 42-stall public parking lot, a 100-stall restricted staff parking lots, a pump station, and a K-9 training area Figure 2 is a map showing the local vicinity around the project site and Figure 3 is an aerial photograph showing current site conditions.

2.3 DETAILED SCOPE OF SERVICES

PlaceWorks performed the following detailed scope of services to complete our Phase I ESA assessment:

1. Visual observations of site conditions, and of adjoining property use, to evaluate the nature and type of activities that have been or are being conducted at and adjacent to the site, in terms of the potential for release or threat of release of hazardous substances or petroleum products.

2. Review of federal and state environmental database information within the ASTM- specified radii from the project site using a database service to access records. Use of 7.5-minute topographic maps to evaluate the site's physical setting.
3. Review of federal and state environmental files, as necessary, pertaining to the project site and nearby sites with the potential to impact the project site.
4. Review of previous reports (if any) prepared for the project site.
5. Review of historical aerial photographs and topographic maps.
6. Contacts with state and local agencies, as necessary, regarding the site and surrounding properties and structures.
7. Interviews with the Key Site Manager and property tenant representatives (if any).

2.4 NON-SCOPE CONSIDERATIONS

The ASTM E 1527-21 Standard includes the following list of "additional issues" that are non-scope considerations outside of the scope of the ASTM Phase I ESA practice: Asbestos-Containing Materials, Biological Agents, Radon, Lead-Based Paint, Lead in Drinking Water, Wetlands, Regulatory Compliance, Cultural and Historic Risks, Industrial Hygiene, Health and Safety, Ecological Resources, Endangered Species, Indoor Air Quality unrelated to releases of hazardous substances or petroleum products in the environment, and mold.

A limited assessment of the presence of polychlorinated biphenyls (PCBs) is included in the ASTM work scope. Accordingly, the assessment of the presence of PCBs is limited to those potential sources specified in the ASTM E 1527-21 Standard as "electrical or hydraulic equipment known or likely to contain PCBs" to the extent visually and or physically observed or identified from the interview or records review.

2.5 EXCEPTIONS AND DEVIATIONS

PlaceWorks has completed this assessment in substantial conformance with ASTM E 1527-21. In our opinion, there were no exceptions, addition, deviations, or deletions made to the ASTM work scope.

2.6 LIMITATIONS

Our work for this project was performed generally consistent with the ASTM E 1527-21 Standard for Phase I Environmental Site Assessments. Several organizations other than ASTM, such as professional associations (e.g., ASFE and AGWSE) have also developed "guidelines" or "standards" for environmental site assessments. The Phase I ESA presented herein is consistent with the ASTM E 1527-21 Standard, which may vary from the specific "guidelines" or "standards" required by other organizations.

This Report was prepared pursuant to an Agreement between the Client and PlaceWorks. All uses of this Report are subject to, and deemed acceptance of, the conditions and restrictions contained in the Agreement. The observations and conclusions described in this Report are based solely on the Scope of Services provided

2. Introduction

pursuant to the Agreement. PlaceWorks has not performed any additional observations, investigations, studies, or other testing not specified in the Agreement. PlaceWorks shall not be liable for the existence of any condition the discovery of which would have required the performance of services not authorized under the Agreement.

This Report is prepared for the exclusive use of the Client/User in connection with the project site. There are no intended beneficiaries other than the Client/User. PlaceWorks shall owe no duty whatsoever to any other person or entity on account of the Agreement or the Report. Use of this Report by any person or entity other than the Client/User for any purpose whatsoever is expressly forbidden unless such other person or entity obtains written authorization from the Client and from PlaceWorks. Use of this Report by such other person or entity without the written authorization of the Client/User, and PlaceWorks shall be at such other person's or entity's sole risk and shall be without legal exposure or liability to PlaceWorks.

Use of this Report by any person or entity, including by the Client/User, for a purpose other than the site, is expressly prohibited unless such person or entity obtains written authorization from PlaceWorks indicating that the Report is adequate for such other use. Use of this Report by any person or entity for such other purpose without written authorization by PlaceWorks shall be at such person's or entity's sole risk and shall be without legal exposure or liability to PlaceWorks.

This Report reflects site conditions observed and described by records available to PlaceWorks as of the date of report preparation. The passage of time may result in significant changes in site conditions, technology, or economic conditions, which could alter the findings and/or recommendations of the report. Accordingly, the Client/User, and any other party to whom the report is provided recognize and agree that PlaceWorks shall bear no liability for deviations from observed conditions or available records after the time of report preparation. No investigation is thorough enough to absolutely rule out the presence of hazardous materials at a given site. If hazardous conditions have not been identified during the assessment, such a finding should not be construed as a guarantee of the absence of such materials on the Site, but rather as the result of the services performed within the scope, limitations, and cost of the work performed.

The findings, conclusions, and recommendations contained in this report are based on site conditions as they existed at the time of our investigation. Our review of documents, lists, databases, and public agency files have been conducted with due diligence. However, our conclusions are based on available information and are subject to constraints imposed by public agencies on review procedures and information retrieval. As a result, PlaceWorks may have been unable to identify potential concerns. PlaceWorks assumes no responsibility for conditions that did not come to our attention despite reasonable care, or for conditions that were not generally recognizable as environmentally unacceptable at the time of this report. Opinions and judgments expressed are based on our understanding and interpretations of currently available regulatory standards and should not be construed as legal opinions or advice.

Use of this Report by any person or entity in violation of the restrictions expressed in this Report shall be deemed and accepted by the user as conclusive evidence that such use and the reliance placed on this Report, or any portions thereof, is unreasonable, and that the user accepts full and exclusive responsibility and liability for any losses, damages or other liability which may result.

3. Site Description

This section describes the site location and ownership of the site as well as other pertinent details.

3.1 NAME OF SITE OWNER

The project site is owned by the City of Mountain View.

3.2 SITE LOCATION MAP

The United States Geological Survey (USGS) topographic map for the site is the Mountain View, California Quadrangle. The USGS topographic map was used as the source for site setting information. The project site is in Santa Clara County at approximately 37.395576 north latitude and -122.081344 west longitude. The project site is in Section 21 of Township 6 South, Range 2 West of the Mount Diablo Base Line and Meridian. Figures 1 through 3 show the location of the project site.

3.3 SITE AND VICINITY DESCRIPTION

The project site is approximately 4.2-acres in the City of Mountain View. Figure 3 is an aerial photograph showing the current site conditions. The site includes one two-story building that houses the City's Police Department, Fire Department administrative staff, Emergency Dispatch (911 call center), and Emergency Operations Center. The site also includes a 42-stall public parking lot, a 100-stall restricted staff parking lot, a pump station, and a K-9 training area. The project site is in an area with residential, commercial, and institutional land uses.

3.4 PHYSICAL SETTING

Subsurface explorations were not performed for this evaluation; therefore, site geology and hydrology were evaluated on the basis of readily available public information or references, and/or based upon our experience and understanding of subsurface conditions in the project site property area.

3.4.1 Topography

Topographically, the property slopes slightly to the northwest. Based on a review of the USGS 7.5-minute Topographic Series, Mountain View, California Quadrangle Map (USGS 2021), surface elevation of the project site is approximately 70-feet above mean sea level.

3.4.2 Geologic Information

The project site is within the Coast Range Geomorphic Province of Northern California. This geomorphic province is characterized by northwest-southeast trending ranges of low mountains and valleys. The region's

northwest tending folds and faults are a result of colliding plate boundaries making the region seismically active. The regional basins now occupied by San Pablo and San Francisco Bays, and the Santa Clara Valley, were formed by related tectonic processes during Pleistocene time.

The predominant structural feature in the California Coast Ranges is the San Andreas fault zone, which is the structural boundary between two tectonic plates: the Pacific Plate west of the San Andreas fault zone and the North American Plate east of the fault zone. The Hayward and Calaveras faults, located on the east side of the San Francisco Bay and the west side of the Mt. Hamilton-Mt. Diablo Range, respectively, are interpreted to be part of the San Andreas fault system. No active faults are known to have been mapped within a half mile radius of the project site. Based on a review of the California Department of Conservation Earthquake Zones of Required Investigation map, the project site parcels are not within an Earthquake Fault Zone (DOC 2024).

The United States Department of Agriculture (USDA), Natural Resources Conservation Services' Web Soil Survey maps the soil beneath the project site as Urbanland-Campbell complex. The upper layer of soil is classified as a silt loam that is moderately well drained and is classified as Hydrologic Soil Group C (USDA, 2024). Soil borings advanced at the adjacent property to the east encountered silty sand to a depth of 10 feet below ground surface (bgs), which would be conducive to soil vapor migration (Trinity Consultants, 2019).

3.4.3 Naturally Occurring Asbestos Containing Minerals and Radon Gas

Based on a review of A General Location Guide for Ultramafic Rocks in California – Areas More Likely to Contain Naturally Occurring Asbestos (Department of Conservation, Division of Mines and Geology 2000) Van Gosen and Clinkenbeard (2011),and the Geologic Map of the Palo Alto and Mountain View Quadrangle (Santa Barbara Museum of Natural History, 2007), the site is located about 9.3 miles southeast from an area mapped as containing serpentine rock, which typically contains veins of naturally occurring asbestos (NOA).

The Indoor Radon Abatement Act of 1988 directs the United States Environmental Protection Agency to identify and lists areas of the United States with the potential for elevated indoor radon levels. The U.S. EPA's Map of Radon Zones assigns one of three zones based on radon potential:

- **Zone 1** counties have a predicted average indoor radon screening level greater than 4 pico curies per liter (pCi/L)
- **Zone 2** counties with a predicted average indoor radon screening level between 2 and 4 pCi/L
- **Zone 3** counties with a predicted average indoor radon screening level less than 2 pCi/L

The EDR GeoCheck report indicates that the site is within Zone 2, which is below the level of concern (Appendix C). The California Department of Health Services (CDHS) recommends action to be taken to reduce radon levels inside buildings if they are 4 pCi/L or greater. In addition, the CDHS states that there were 14 tests reported to CDHS in zip code 94041 with a maximum concentration of 1.6 pCi/L and no results $\geq$ 4 pCi/L (CDHS, 2024).

3.4.4 Groundwater and Surface Water Information

Based on the California Department of Water Resources (2024), the project site is situated in the Santa Clara subbasin of the Santa Clara Valley Groundwater Basin. The Santa Clara subbasin consists of alluvial materials that underlie the Santa Clara Valley in northern Santa Clara County. The Santa Clara subbasin occupies a structural trough parallel to the northwest trending Coast Ranges. The Diablo Range forms the eastern boundary and the Santa Cruz Mountains form the western boundary. It extends from the northern border of Santa Clara County to the groundwater divide near the town of Morgan Hill (Department of Water Resources, 2006). Hydrogeological investigations were not performed on the site for this investigation; therefore, it is unknown to what extent localized variations in groundwater direction and flow occur on the site. However, subsurface investigations at the adjacent property to the east indicate that groundwater in the uppermost aquifer in the vicinity of the site is at approximately 20 feet bgs.

According to the Flood Insurance Rate Map (FIRM), the project site is in Zone X, an area of reduced flood risk due to levee protection (FEMA, 2024).

The project site is serviced by the City of Mountain View's Water Service. The majority of the potable water is surface water purchased from San Francisco Public Utilities Commission (SFPUC). Some water is purchased from Valley Water or is groundwater pumped from City-owned wells. Wastewater from the project site is conveyed by the City's sanitary sewer system to the wastewater treatment plant in Palo Alto, California. There is no recycled water distribution system at or in the vicinity of the project site.

3. Site Description

This page intentionally left blank.

4. Site History and Background Information

4.1 PREVIOUS REPORTS

No previous reports were reviewed by PlaceWorks for the preparation of this Phase I ESA report.

4.2 PAST USAGE OF THE SITE

Past usage of the site was assessed through review of historical aerial photographs, topographic maps, city directories and Sanborn maps. Copies of historical information reviewed are included in Appendix A.

Based on a review of historical information, the project site appears to have been vacant land prior to 1897. The site was developed with residential dwellings from about 1897 to about 1980, and the Mountain View Water Works was located on the site from at least 1907 to about 1956. A building which started as a grain warehouse in 1897 on the northeastern portion of the site was expanded into the Mountain View Fruit Exchange in 1904 until around 1921. The Cal Supply Tomato and Pickle Products warehouses were located on the northeast portion of the site from at least 1921 until about 1956. The current building first appears in the 1982 aerial photograph.

4.2.1 Historical Aerial Photographs

Aerial photographs for the project site obtained from EDR for the years 1939, 1948, 1950, 1956, 1963, 1968, 1974, 1982, 1991, 1998, 2006, 2009, 2012, 2016, and 2020 were reviewed for the project site. Copies of the aerial photographs are included in Appendix A.

- 1939 – The project site and surrounding area are developed with a mix of commercial and residential structures. A large warehouse straddles the northern boundary of the project site.
- 1948 – The project site and surrounding area appear relatively unchanged in comparison to the 1939 aerial photograph.
- 1950 – The project site and surrounding area appear relatively unchanged in comparison to the 1948 aerial photograph.
- 1956 – The project site and surrounding area appear relatively unchanged in comparison to the 1950 aerial photograph.
- 1963 – The commercial structures on the project site are no longer apparent, replaced by vacant land. The remaining areas of the project site and surrounding area appear relatively unchanged in comparison to the 1956 aerial photograph.

- 1968 – The project site and surrounding areas appear relatively unchanged in comparison to the 1963 aerial photograph.
- 1974 – The project site has less structures than before, and only the residential dwellings along the southeast side of Oak Street remain. Some of the commercial buildings east of the project site are redeveloped as parking lots. Shoreline Boulevard to the northwest appears similar to the modern-day configuration. The remainder of the surrounding areas appear relatively unchanged in comparison to the 1968 aerial photograph.
- 1982 – The project site is completely redeveloped. A large building is apparent in the center of the project site, with parking lots located to the north and south of it. It has the same configuration as the current building on the project site. The surrounding area appears relatively unchanged in comparison to the 1974 aerial photograph.
- 1991 – The project site and surrounding area appear relatively unchanged in comparison to the 1982 aerial photograph.
- 1998 – The project site and surrounding area appear relatively unchanged in comparison to the 1991 aerial photograph.
- 2006 – The project site and surrounding area appear relatively unchanged in comparison to the 1998 aerial photograph.
- 2009 – The project site and surrounding area appear relatively unchanged in comparison to the 2006 aerial photograph.
- 2012 – The project site and surrounding area appear relatively unchanged in comparison to the 2009 aerial photograph.
- 2016 – There appears to be a condominium building southeast of the project site. The project site and remainder of the surrounding area appear relatively unchanged in comparison to the 2012 aerial photograph.
- 2020 – The project site and surrounding area appear relatively unchanged in comparison to the 2016 aerial photograph.

4.2.2 Historical Topographic Maps

Historical Topographic Maps obtained from EDR for the years 1899, 1902, 1943, 1947, 1953, 1961, 1968, 1973, 1995, 1997, 2012, 2015, and 2018 were reviewed for the project site. Copies of the topographic maps are included in Appendix A.

- 1899 – The project site appears to be developed with five structures. A railroad is depicted to the northeast. Additional structures are depicted in the surrounding area.

- 1902 – The project site and surrounding area appear relatively unchanged in comparison to the 1899 topographic map.
- 1943 – The project site and surrounding area are depicted with omission tint.
- 1947 – The project site and surrounding area appear relatively unchanged in comparison to the 1943 topographic map.
- 1948 – The project site is depicted with two large structures. The surrounding area appears relatively unchanged in comparison to the 1947 topographic map.
- 1953 – The project site is depicted with omission tint, one large structure, and a water tank. The surrounding area appears relatively unchanged in comparison to the 1948 topographic map.
- 1961 – The large structure is no longer depicted on the project site. The remainder of the project site and surrounding area appear relatively unchanged in comparison to the 1953 topographic map.
- 1968 – The water tank is no longer depicted on the project site. The remainder of the project site and surrounding area appear relatively unchanged in comparison to the 1961 topographic map.
- 1973 – The project site and surrounding area appear relatively unchanged in comparison to the 1968 topographic map.
- 1995 – The project site is depicted with a large building in the center. This is the same configuration as the current building on the project site. The remainder of the site and surrounding area appear relatively unchanged in comparison to the 1973 topographic map.
- 1997 – The project site and surrounding area appear relatively unchanged in comparison to the 1995 topographic map.
- 2012 – Only roads and contours are depicted on the topographic map.
- 2015 – Only roads and contours are depicted on the topographic map.
- 2018 – Only roads and contours are depicted on the topographic map.

4.2.3 Sanborn Maps

Sanborn maps for the years 1888, 1891, 1897, 1904, 1908, 1921, 1943, and 1956 were provided for the project site. A copy of the Certified Sanborn Map Report is included in Appendix A.

- 1888 – Franklin Avenue is depicted southeast of the site, but no discerning features are depicted on the project site. Two dwellings are depicted to the southeast, opposite Franklin Avenue.

4. Site History and Background Information

- 1891 – The project site and surrounding area appear relatively unchanged in comparison to the 1888 map. An additional stable associated with one of the two dwellings is depicted to the southeast.

- 1897 – Two dwellings, three stables, two sheds, a water tank, and assorted outbuildings are depicted on the project site. Oak Street is depicted on the northern portion of the project site. A grain warehouse and a corral are depicted northeast of the project site adjacent to a railroad track siding, which parallels the main railroad track. Villa Street is depicted to the southwest of the project site, and additional dwellings are depicted to the south and west.

- 1904 – The project site appears relatively unchanged in comparison to the 1897 map. The former grain warehouse to the northeast is now depicted as Mountain View Fruit Exchange. The corral to the northeast is no longer depicted. An additional parallel main railroad track is depicted northeast of the main track depicted in the 1897 map. The remaining surrounding area appears to be relatively unchanged in comparison to the 1897 map.

- 1908 – Mountain View Water Works is depicted on the northeast portion of the project site. A steel water tank with an 85-foot-tall trestle is depicted along with a structure with two water pumps presumed to be for water wells. The remaining area of the project site and surrounding areas appear relatively unchanged in comparison to the 1904 map.

- 1921 – An additional shed is depicted on the Mountain View Water Works portion of the property. The northeast portion of the site is depicted as the Cal Supply Co. Tomato & Pickle Products warehouses. Sheds with rooms for grain, wood and coal storage are adjacent to the pickle warehouse. A guard shack is depicted on the northern portion of the project site associated with the former Mountain View Fruit Exchange warehouse to the northeast, which is now labeled as Growers Packing & Warehousing Assn. Inc. The dwelling formerly depicted south of the project site across the intersection of Villa Street and Franklin Street is no longer depicted. The remaining surrounding area appears relatively unchanged in comparison to the 1908 map.

- 1943 – A large warehouse and factory is depicted on the northeastern boundary of the project site, labeled as Mountain View Supply Co. pickle and catsup factory. Mountain View Fire Department is depicted adjacent to the Mountain View Water Works buildings. A warehouse is depicted southwest of the Mountain View Water Works, which is labeled as belonging to Mountain View Supply Co. The western portion of the site is depicted with dozens of pickle vats, along with an additional warehouse west of Oak Street. An additional dwelling is depicted at the northeast corner of Oak Street and Villa Street. A building for storage of feed and grain is depicted east of this dwelling. An additional Mountain View Supply Co. warehouse is depicted to the southeast, across Franklin Street. The remaining surrounding area appears relatively unchanged in comparison to the 1921 map.

- 1956 – The Mountain View Fire Department is no longer labeled as one of the buildings on the Mountain View Water Works portion of the project site. The remaining areas of the project site and surrounding area appear relatively unchanged in comparison to the 1943 map.

4.2.4 City Directory

PlaceWorks reviewed the EDR-City Directory for the project site, which is provided in Appendix A. City Directory data was searched for the years spanning 1926 through 2020. The project site is identified in the EDR-City Directory between 1975 and 2020.

- 1975 – Listings for 1000 Villa Street include Schatmeier Eric, Perez Mary Trini, Martin Don W, Duffey Francis J, and Asakura Chas M.
- 1980 – Listings for 1000 Villa Street include Trejos Guillermo and Sanchez D.
- 1982 – Listings for 1000 Villa Street include Mountain View and Police Department.
- 1986 – Listings for 1000 Villa Street include Mountain View and Police Department.
- 1991 – Listing for 1000 Villa Street is Mt View Police Officers Association.
- 1992 – Listings for 1000 Villa Street include Fire Dept Mountain View, Mountain View Police Association, Mountain View Chief Fire Administration, Police Department, and Tesfazion Elsa.
- 1995 – Listings for 1000 Villa Street include Mountain View Fire Dept, Mountain View Police Dept, and Mt View Police Officers Assn.
- 2000 – Listings for 1000 Villa Street include Chasity Zamora, Mountain View Fire Department, Mountain View City Fire Department, Mountain View City Police Department, Mountain View Fire Department, and Mt View Police Officers Association.
- 2005 – Listings for 1000 Villa Street include City of Mountain View Fire Department, Mountain View City Police Department, Mountain View Police Officers Association, and Mountain View Police Department.
- 2010 – Listings for 1000 Villa Street include Mountain View Fire Dept, Mountain View Police Dept, Mountain View Weed Abatement, and Mt View Police Officers Assn.
- 2014 – Listing for 1000 Villa Street is Volunteer Services Office.
- 2017 – Listings for 1000 Villa Street include City of Mountain View, Fire Department, and Mountain View City of Police Department.
- 2020 – Listings for 1000 Villa Street include D'Souza Peter A MD, Mountain View Fire Dept, and Mountain View Police Dept.

4.2.5 Building Permits

PlaceWorks reviewed the EDR Building Permit report, which is generated by searching municipal building permit records and is used to find indicators of environmental conditions. Building permit data can be used to

identify current and/or former operations and structures/features of environmental concern, such as the presence of underground storage tanks, pump islands, sumps, drywells, etc. A copy of the EDR Building Permit Report is provided in Appendix A.

The building permit records for the project site issued between 1999 and 2014 were primarily for interior renovations and tenant improvements, such as fire suppression system upgrades, parking improvements, electrical and mechanical work, etc. The building permits for surrounding properties were for new construction of condo units, apartment buildings, and office buildings, and tenant improvements or remodels for nearby single-family residences.

4.2.6 Environmental Lien and Activity and Use Limitations (AULs)

The EDR Environmental Lien and AUL Search Report provides results from a search of available current land title records for environmental cleanup liens and other activity and use limitations, such as engineering controls and institutional controls. A copy of the EDR-Environmental Lien and AUL Report is provided in Appendix A. EDR searched the Santa Clara County Recorder's Office, the California Environmental Protection Agency, and the United States Environmental Protection Agency. There were no environmental liens or AULs identified for the project site.

4.2.7 Prior Agricultural Use

Based on the review of historical aerial photographs, topographic maps and the site visit, the site has been developed since at least 1897. No previous agricultural fields or farming activities were noted on the project other than historical packaging and warehousing facilities for agricultural products.

4.2.8 Mines

Based on the review of historical aerial photographs and topographic maps, the project site was not used as a site for mining operations.

4.2.9 Illegal Drug Manufacturing

The project site was not identified by the California Hazardous Material Incident Report System (CHMIRS) which is maintained by the California Office of Emergency Services and contains information regarding hazardous material incidents such as accidental releases or spills. Clandestine Drug Laboratory Locations (CDL) database maintained by the U.S. Department of Justice was also reviewed for the presence of drug laboratories or dumpsites. No evidence of drug-related waste was observed during the site inspection.

4.2.10 Prior U.S. Government Ownership

Based on the review of the EDR database, historical aerial photographs, and topographic maps, there are no indications that the project site was owned by the U.S. Government or devoted to military use or operations.

4.3 SURROUNDING PROPERTY LAND USES

Based on the review of the EDR report, historical aerial photographs, and topographic maps, the properties surrounding the project site are predominantly residential, commercial, and institutional land uses. The site is bordered by multi-family residences and commercial properties to the east, single-family residences to the south, and Khan Lab Upper School across S. Shoreline Boulevard to the west. Historically the surrounding land use was residential and light industrial (warehouses for the storage of agricultural products) starting around 1897.

4. Site History and Background Information

This page intentionally left blank.

5. Environmental Records Review

5.1 STANDARD ENVIRONMENTAL RECORDS REVIEW

PlaceWorks utilized the electronic database service EDR to complete the environmental records review. To determine if the project site has or had any documented environmental concerns, or if other sites with documented environmental concerns exist within the search radii of the site as prescribed by ASTM 1527-21 and All Appropriate Inquiries, PlaceWorks reviewed a summary of the regulatory agency database listings prepared by EDR. In addition, where appropriate, PlaceWorks reviewed local regulatory agency files for additional specific information regarding sites identified in the EDR report judged to be of potential concern to the project site. The EDR report provides a summary of the agency databases reviewed and a map showing the location of the identified sites. This is provided as Appendix B (EDR, 2024). The results of the database search and follow-up agency file review are summarized below:

Database	Approximate Search Distance	Project site Listed?	Number of Sites within Search Area
Federal NPL (Superfund) sites	1 mile	No	2
Federal Delisted NPL sites	1 mile	No	1
Federal sites subject to CERCLA removals & CERCLA orders	0.5 mile	No	2
Federal CERCLA sites with NFRAP	0.5 mile	No	2
Federal RCRA facilities undergoing Corrective Action	1 mile	No	2
Federal RCRA TSD facilities	0.5 mile	No	0
Federal RCRA generators	0.25 mile	No	7
Federal institutional controls / engineering controls registries	0.5 mile	No	1
Federal ERNS list	Site & Adjoining	No	0
State- and tribal (Superfund) equivalent sites	1 mile	No	2
State- and tribal hazardous waste facilities	1 mile	No	17
State and tribal landfills and solid waste disposal facilities	0.5 mile	No	0
State and tribal leaking storage tanks	0.5 mile	No	21
State cleanup program sites, formerly known as SLIC	0.5 mile	No	11
State and tribal registered storage tanks	0.25 mile	Yes	1
State and tribal voluntary cleanup sites	0.5 mile	No	3
State and tribal brownfield sites	0.5 mile	No	0
Orphans	Site & Adjoining	No	5
HAZNET	Site & Adjoining	Yes	1

A review of selected regulatory agency databases for documented environmental concerns on the site, or in close proximity to the site, was conducted by EDR. A copy of the radius report, dated April 17, 2024, is included in Appendix B. The project site is listed on the CA SWEEPS UST, CA HIST UST, CA FID UST, CA UST, CA EMI, HAZNET, CA CERS, CA HWTS and FINDS databases.

5. Environmental Records Review

5.1.1 Federal NPL (Superfund) sites

The National Priorities List (NPL) is a list of contaminated sites that are considered the highest priority for clean-up by the EPA.

- The project site is not listed on the NPL List.
- The database identified two NPL sites within a mile radius of the project site.
- Spectra-Physics, Inc., at 1250 W Middlefield Road, about 0.74 miles north-northeast of the project site is listed on the NPL for trichloroethane, chloroform, 1,2-trans-dichloroethylene, and tetrachloroethene in groundwater. This facility is topographically downgradient of the project site.
- Teledyne Semiconductor, at 1300 Terra Bella Avenue, about 0.94 miles north of the project site is listed on the NPL for 1,1,2-trichloro-1,2,2-trifluoroethane, 1,3-dichlorobenzene, 1,2-trans-dichloroethylene, tetrachloroethene, and trichloroethylene in groundwater. This facility is topographically downgradient of the project site.

5.1.2 Federal Delisted NPL Sites

The National Oil and Hazardous Substances Pollution Contingency Plan (NCP) establishes the criteria that the EPA uses to delete sites from the NPL. In accordance with 40 CFR 300.425. (e), sites may be deleted from the NPL where no further response is appropriate.

- The project site is not listed on the delisted NPL List.
- The database identified one delisted NPL site within a mile radius of the project site.
- Jasco Chemical Corp. at 1710 Villa Street about 0.41 miles west-northwest of the project site is on the delisted NPL for impacts to groundwater. The site was deleted from the NPL in 2012 and is considered topographically downgradient of the project site.

5.1.3 Federal sites subject to CERCLA removals & CERCLA orders

The Comprehensive Environmental Response, Compensation, and Liability Act Information System (CERCLIS) list identifies sites which are suspected to have contamination and require additional investigation to assess if they should be considered for inclusion on the NPL.

- The project site is not listed on the CERCLIS List.
- The database search identified two CERCLIS listings within a half mile radius of the project site.
- Fremont Laundry at 990 Villa Street about 95 feet southeast of the project site is listed on the SEMS database. The facility did not qualify to be listed on the NPL.

- Jasco Chemical Corp. at 1710 Villa Street about 0.41 miles west-northwest of the project site is listed on the SEMS database. As mentioned in Section 4.1.2, the facility was delisted from the NPL in 2012.

5.1.4 Federal CERCLIS sites with NFRAP

CERCLIS-NFRAP status indicates that a site was once on the CERCLIS List but has No Further Response Actions Planned (NFRAP). Sites on the CERCLIS-NFRAP List were removed from the CERCLIS List in February 1995 because, after an initial investigation was performed, no contamination was found, contamination was removed quickly, or the contamination was not significant enough to warrant NPL status.

- The project site is not listed on the CERCLIS-NFRAP List.
- The database search identified two CERCLIS-NFRAP sites within a half mile radius of the project site.
- Camellia Park at 333 Stierlen Road about 0.25 miles northeast of the project site, is listed on the SEMS-ARCHIVE list. The last activity for this facility on the database is from 1993.
- Innerconn Technologies at 327 Moffett Boulevard about 0.32 miles east-northeast of the project site, is listed on the SEMS-ARCHIVE list. The last activity for this facility on the database is from 1992.

5.1.5 Federal RCRA facilities undergoing Corrective Action

The RCRA CORRACTS Facilities list catalogues facilities that treat, store, or dispose of hazardous waste and have been associated with corrective action activity.

- The project site is not listed as a RCRA CORRACTS TSD facility.
- The database search identified two RCRA CORRACTS TSD facilities within a one-mile radius of the project site.
- Spectra-Physics, Inc. at 1250 W Middlefield Road about 0.74 miles north-northeast of the project site is listed on the CORRACTS list. Additional information on this facility is provided in Section 4.1.1.
- Teledyne Semiconductors at 1300 Terra Bella Avenue about 0.94 miles north of the project site is listed on the CORRACTS list. Additional information on this facility is provided in Section 4.1.1.

5.1.6 Federal RCRA TSD facilities

The Resource Conservation and Recovery Act (RCRA) non-CORRACTS TSD Facilities List tracks facilities which treat, store, or dispose of hazardous waste and are not associated with corrective action activity.

- The project site is not listed as a RCRA non-CORRACTS TSD facility.
- The database search did not identify any RCRA non-CORRACTS TSD facilities within a half mile radius of the project site.

5. Environmental Records Review

5.1.7 Federal RCRA Generators

The RCRA Generator list is maintained by the EPA to track facilities that generate hazardous waste.

- The project site is not on the RCRA Generators list.

- The database search identified seven RCRA Generators within a quarter mile radius of the project site.
  - **West Dana LLC at 939 W Dana Street,** approximately 0.13 miles south of the project site, is listed as a small quantity generator of hazardous waste. The hazardous waste summary lists ignitable waste, lead and benzene. No violations are listed for the facility on the EPA Enforcement and Compliance History database. This site is not expected to have impacted the project site.

  - **Datapoint Corp at 241 Polaris Avenue,** approximately 0.18 miles north-northwest of the project site, is listed as a small quantity generator of hazardous waste. The database does not list what types of wastes the facility generates. No violations are listed for the facility on the EPA Enforcement and Compliance History database. This site is not expected to have impacted the project site.

  - **CVS Pharmacy #7774 at 850 California Street,** approximately 0.19 miles south of the project site, is listed as a large quantity generator of hazardous waste. The hazardous waste summary lists ignitable waste, corrosive waste, reactive waste, metal wastes, and various chemicals associated with pharmaceuticals. Violations are listed for the facility on the EPA Enforcement and Compliance History database. This site is not expected to have impacted the project site.

  - **C&C Body Shop at 243 Moffett Boulevard,** approximately 0.21 miles east-northeast of the project site, is listed as a small quantity generator of hazardous waste. The database does not list what types of wastes the facility generates. No violations are listed for the facility on the EPA Enforcement and Compliance History database. This site is not expected to have impacted the project site.

  - **Mountain View Family Physicians at 280 Hope Street,** approximately 0.22 miles southeast of the project site, is listed as a small quantity generator of hazardous waste. The database does not list what types of wastes the facility generates. No violations are listed for the facility on the EPA Enforcement and Compliance History database. This site is not expected to have impacted the project site.

  - **All Car Auto Painting at 903 California Drive,** approximately 0.22 miles south of the project site, is listed as a small quantity generator of hazardous waste. The database does not list what types of wastes the facility generates. No violations are listed for the facility on the EPA Enforcement and Compliance History database. This site is not expected to have impacted the project site.

  - **Dunns Automotive Serv Inc at 1447 West Dana Street,** approximately 0.23 miles west of the project site, is listed as a small quantity generator of hazardous waste. The database does not list what types of wastes the facility generates. No violations are listed for the facility on the EPA Enforcement and Compliance History database. This site is not expected to have impacted the project site.

5.1.8 Federal Institutional Control / Engineering Controls

A listing of sites with institutional and or engineering controls in place is maintained by the EPA. Engineering controls include various forms of caps, building foundations, liners, and treatment methods to create pathway elimination for regulated substances to enter environmental media or affect human health. Institutional controls include administrative measures, such as groundwater use restrictions, construction restrictions, property use restrictions, and post remediation care requirements intended to prevent exposure to contaminants remaining on site. Deed restrictions are generally required as part of institutional controls.

- The project site is not listed as having institutional or engineering controls.
- The database identified one site with federal institutional controls within a 0.5-mile radius of the site.
    - Jasco Chemical Corporation at 1710 Villa Street, approximately 0.4 mile west-northwest of the project site, is listed as having engineering and institutional controls in place.

5.1.9 Federal ERNS List

The Emergency Response Notification System records and stores information on reported releases of oil and hazardous substances. The list is maintained by the National Response Center United States Coast Guard.

- The project site is not listed on the ERNS List.
- There are no adjoining properties on the ERNS List.

5.1.10 State-and Tribal (Superfund) equivalent sites

The database identifies confirmed release sites where DTSC is involved in remediation, either in a lead or oversight capacity. These confirmed release sites are generally high-priority and have high potential risk.

- The project site is not listed on state- and tribal-equivalent NPL.

- The database search identified two state-and tribal equivalent NPL sites within a one-mile radius of the project site. Both facilities are downgradient and sufficiently far from the project site that they would not have impacted the site.

- Innerconn Tech & Union Bk at 327 Moffatt approximately 0.32 miles east-northeast of the project site, is identified on the RESPONSE list. The facility was referred to the Regional Water Quality Control Board. The site was taken over by Union Bank when Innerconn (formerly Raytheon) filed for bankruptcy. The case was closed by the RWQCB in 2013 with deed restrictions in place.

- LGM Manufacturing at 723 Stierlin Road approximately 0.60 miles north-northeast of the project site, is identified on the RESPONSE list. The site cleanup was certified in 1984.

5. Environmental Records Review

5.1.11 State- and Tribal Hazardous Waste Facilities

The Department of Toxic Substances Control's (DTSC's) Site Mitigation and Brownfields Reuse Program's (SMBRP's) EnviroStor database identifies sites that have known contamination or sites for which there may be reasons to investigate further. The database includes the following site types: Federal Superfund sites (National Priorities List (NPL)); State Response, including Military Facilities and State Superfund; Voluntary Cleanup; and School sites. EnviroStor provides similar information to the information that was available in CalSites, and provides additional site information, including, but not limited to, identification of formerly contaminated properties that have been released for reuse, properties where environmental deed restrictions have been recorded to prevent inappropriate land uses, and risk characterization information that is used to assess potential impacts to public health and the environment at contaminated sites.

- The project site is not listed on state- and tribal- equivalent CERCLIS.

- The database search identified seventeen state- and tribal- equivalent CERCLIS sites within a mile radius of the project site.

- Fremont Laundry at 990 Villa Street, approximately 95 feet southeast of the project site, is listed on DTSC's EnviroStor for a voluntary cleanup. The site was certified in 2021 that all response actions, other than continued monitoring of compliance with land use restrictions and ongoing maintenance and operation of the active sub-slab depressurization system, have been completed. The dry cleaner has not operated at the site since 1985 and the property is now developed as a two-story commercial building. Annual O&M reports indicate that the sub-slab depressurization system is working in accordance with permit requirements. Since this facility is upgradient from the project site, this is considered to be a REC due to the possibility of vapor migration onto the project site, as discussed further in Section 4.2.8.

- Evelyn Avenue Parking Lot at the southeast corner of Evelyn Street and Franklin Street, approximately 148 feet east-southeast of the project site, is listed on DTSC's EnviroStor for a voluntary cleanup. The contaminant of concern was perchloroethylene (PCE) in soil vapor and groundwater from the upgradient Fremont Laundry site. DTSC issued a no further action letter in 2009 based on the construction of the multi-story apartment building and ventilation of the below grade garage in accordance with the plans presented in the *Subsurface Investigation and Vapor Intrusion Risk Evaluation Report*. However, because the property is upgradient from the project site and there is contamination of groundwater beneath the property with potential vapor migration onto the project site, this is considered to be a REC, as discussed further in Section 2.4.8.

- 954 Villa Street, approximately 171 feet southeast of the project site, is listed on DTSC's EnviroStor for a voluntary cleanup. The status is listed as active as of 2017. The property was a former dry cleaner that subsequently moved next door to 990 Villa Street. The property was formerly occupied by Tied House Café and Brewery but is currently vacant with plans to convert it to a commercial office building. A Removal Action Workplan (RAW) is being prepared with plans to install a sub-slab depressurization system with ongoing operation and maintenance under the direction of DTSC. Although this property is upgradient from the project site and there is the potential for vapor migration onto the project site, this facility is east

of the Fremont Laundry site, which is discussed above. Any soil vapors from this property would be comingled with the Fremont Laundry plume, which is considered to be a REC for the project site.

- Camellia Park Development at 333 Stierlin Road, approximately 0.25 miles northeast of the project site, is listed on DTSC's EnviroStor but was referred to another agency in 1988. It is listed as a historical site with soil contaminated with low levels of pesticides from prior greenhouse operations. The contaminated soils were capped beneath asphalt roads with deed restrictions tied to the property. This property is downgradient from the project site and the chemicals are not volatile. Therefore, there would be no impact to the project site.

- Innerconn Tech & Union Bk at 327 Moffett, approximately 0.32 miles east-northeast of the project site, is listed on DTSC's EnviroStor for a state response but was referred to the Regional Water Quality Control Board in 1987. The EnviroStor website states that a removal action completion report was submitted in August 1989. Contamination of groundwater from chemicals used in the manufacture of semiconductors was reported in groundwater. However, the site was closed and certified by the RWQCB in 2013 with deed restrictions in place. In addition, this facility is downgradient and far enough from the project site that there would be no impact to the project site.

- Jasco Chemical Corp. at 1710 Villa Street, approximately 0.41 miles west-northwest of the project site, is listed on DTSC's EnviroStor with USEPA as the lead agency. The EnviroStor website states that DTSC reviewed the Final Close Out Report for the Superfund site and concurs with USEPA in deleting the site from the NPL. This facility is downgradient from the project site and would not impact the project site.

- Eleven additional facilities were identified on DTSC's EnviroStor database which were greater than a half mile from the project site and are listed in the EDR report in Appendix B.

5.1.12 State and Tribal- equivalent Landfill and/or Solid Waste Disposal Sites

The database search did not identify any State Landfills or Solid Waste Disposal Sites within a one-half mile radius of the project site.

- The project site is not listed on state- and tribal- equivalent landfill and/or solid waste disposal site lists.

- The database search did not identify any state-and tribal equivalent landfill and/or solid waste disposal sites within a half mile radius of the project site.

5.1.13 State and Tribal Leaking Storage Tanks

The State Water Resources Control Board Leaking Underground Storage Tank Information System contains an inventory of Leaking Underground Storage Tank (LUST) Incident Reports.

- The project site is not listed on the State and Tribal LUST list.

5. Environmental Records Review

- The database search identified 21 LUST facilities within a half-mile radius of the project site. However, many of the facilities are listed more than once as noted below.

  - **Mountain View Fire Station #1 at 997 Villa Street,** approximately 0.042-mile south-southeast of the project site, is listed because of a leak of gasoline that impacted soil in 1985. Currently the cleanup status of the case is listed as completed – case closed as of 1995. Based on the current regulatory status of the case, it is not expected to have had an impact on the project site. This facility was listed three times in the EDR report.

  - **Economy Motors at 997 W Dana Street,** approximately 0.11 miles south of the project site, is listed because of a leak of gasoline into groundwater reported in 1988. Currently the cleanup status of the case is listed as completed – case closed as of 1998. Based on the current regulatory status of the case, it is not expected to have had an impact on the project site.

  - **Courtyard Business Park at 1200-1390 Villa Street,** approximately 0.12 miles west-northwest of the project site, is listed because of a release of chlorinated hydrocarbons into soil and groundwater reported in 1998. Currently, the status of the facility is listed as completed – case closed as of 2011. Based on the regulatory status and downgradient topography, this facility is not expected to impact the project site.

  - **Lee's Auto Service at 705 W Dana Street,** approximately 0.23 miles south-southeast of the project site, is listed because of a release of gasoline in 1989. Currently, the status of the facility is listed as case closed as of 1998. This facility is listed twice in the databases. Based on the regulatory status and downgradient topography, this facility is not expected to impact the project site.

  - **Chevron #9-0476 at 396 Castro Street,** approximately 0.23 miles south of the project site, is listed because of a release of gasoline into groundwater reported in 1990. Currently, the status of the facility is listed as completed – case closed as of 1998. The facility is listed three times in the databases. Based on the regulatory status and downgradient topography, this facility is not expected to impact the project site.

  - **Young's Automotive at 890 Central Avenue,** approximately 0.23 miles northeast of the project site, is listed because of a leak discovered in 1987 during a tank closure. No further investigation is reported and it does not appear on the RWQCB's GeoTracker website. Based on the downgradient location and distance of this facility, it is not expected to have impacted the project site.

  - The remaining seven LUST facilities (many facilities were listed more than once) are located greater than a quarter mile from the project site and are not expected to impact the project site. These facilities are provided in the EDR report in Appendix B.

5.1.14 State Cleanup Program Sites

The State Cleanup Program Sites (CPS), also known as Site Cleanups (SC) and formerly known as Spills, Leaks, Investigations, and Cleanup (SLIC) sites, are found on the GeoTracker website. This is the Water Boards data management system for sites that have impacted, or have the potential to impact, water quality, with emphasis on groundwater.

- The project site is not on the CPS list.
- The database search identified nine CPS facilities within a half-mile radius of the project site.
    - **Classic Communities at Bryant & West Evelyn Street,** approximately 0.073 miles east of the project site, is listed because of tetrachloroethylene (PCE) and trichloroethylene (TCE) in soil vapor and groundwater beneath the site. As of 2017, the RWQCB is no longer involved in the site and has closed the case because DTSC is overseeing this investigation of impacts to soil vapor and groundwater from the former dry cleaning facilities. New apartment buildings were constructed on the site and were designed to minimize vapor impacts to residents with a below grade parking garage that has enhanced ventilation. This site is known as the Evelyn Avenue Parking Lot on DTSC's EnviroStor website. Because this facility is adjacent to the project site and there is the potential for the migration of vapors and groundwater prior to the construction activities, this is considered to be a REC and is discussed further in Section 4.2.8.
    - **Bryant Street Property at 240-284 Bryant Street,** approximately 0.075 miles south-southeast of the project site, is listed because of pesticides and lead in soil. Impacted soil was removed for a subsurface parking garage and the cleanup status of the case is listed as completed – case closed as of 2014. Based on the current regulatory status of the case and the non-volatile chemicals found in soil, it is not expected to have an impact on the project site.
    - **Careful Cleaners at 860 Villa Street,** approximately 0.10 miles southeast of the project site, is listed because of a release of tetrachloroethylene and trichloroethylene in soil and soil vapor. Currently the cleanup status of the case is listed as completed – case closed as of 2016. Based on the current regulatory status of the case and the distance from the project site, it is not expected to have impacted the project site.
    - **Former Redstone Motors,** approximately 0.18 miles east-southeast of the project site, is listed due to releases of petroleum products to soil. Impacted soil was removed and residual contamination does not pose a risk to human health. The case was closed and a no further action letter was issued in August 2012. Based on the regulatory status of the case and the containment of petroleum products at the facility, it is not expected to have impacted the project site.
    - There are five additional sites in the EDR database. However, they are all downgradient and 0.3 miles or more from the project site. Therefore, these sites are not expected to have impacted the project site.

5. Environmental Records Review

5.1.15 State and Tribal Registered Underground Storage Tanks

The State Water Resources Control Board's Hazardous Substance Storage Container Database maintains a list of USTs regulated by the Resource Conservation and Recovery Act.

- The project site is listed on the registered UST list.
- City of Mountain View – Police/Fire Administration at 1000 Villa Street is listed on the registered UST list. However, according to the City of Mountain View, no UST was ever installed at the site (City of Mountain View, 2024).
- The database search did not identify any other registered UST facilities within a quarter mile radius of the project site under this category.

5.1.16 State and Tribal Voluntary Cleanup Sites

The DTSC maintains a list of low threat level properties with either confirmed or unconfirmed releases and the project proponents have requested that DTSC oversee investigation and/or cleanup activities and have agreed to provide coverage for DTSC's costs.

- The project site is not listed on the state and tribal voluntary cleanup program.
- The database search identified three state and tribal voluntary cleanup program sites within a half mile radius of the project site.
- Fremont Laundry at 990 Villa Street, about 95 feet southeast of the project site, is identified on the VCP list. The facility has a land use covenant and has been certified by DTSC as having completed all response actions. However, there are ongoing maintenance and operation activities associated with the active sub-slab depressurization system. Additional details regarding this facility are provided in Section 4.1.11 above. This is a potential vapor encroachment issue and is considered to be a REC, as discussed further in Section 4.2.8.
- Evelyn Avenue Parking Lot located at the southeast corner of Evelyn Avenue and Franklin Street, approximately 148 feet east-southeast of the project site, was identified on the VCP list. Although the facility received a no further action determination in 2009 by DTSC, the contaminants at the site include PCE and TCE vapors, which pose a potential vapor encroachment issue for the project site. See Section 4.1.11 above for additional details and Section 4.2.8 for a discussion of vapor encroachment issues.
- 954 Villa Street, approximately 171 feet southeast of the project site, was identified on the VCP list. The facility is listed as active since 2017 by DTSC. The facility was a former dry cleaning facility and is currently vacant with plans to convert it to a commercial office building. A Removal Action Workplan (RAW) is being prepared with plans to install a sub-slab depressurization system with ongoing operation and maintenance under the direction of DTSC. Because this property is upgradient from the project site and the contaminants of concern are PCE and TCE vapors, there is the potential for a vapor encroachment

issue at the project site. See section 4.1.11 above for additional details. Because this facility is east and upgradient of the Fremont Laundry site, any migration of soil vapor and/or groundwater would be comingled with the Fremont Laundry site plumes, as discussed further in Section 4.2.8.

5.1.17 Orphan Sites

The EDR database identified five facilities that were indicated as being potentially in the area and were not mapped due to incomplete address information. None of the orphan sites appear to be in close proximity (i.e., within 0.5 mile of the project site). Additional information can be found in the EDR report included in Appendix B.

5.2 ADDITIONAL ENVIRONMENTAL RECORDS REVIEW

In conformance with ASTM, records from the additional agencies described below were also reviewed.

5.2.1 Local Brownfield Lists

The DTSC's Site Mitigation and Brownfields Reuse Program's (SMBRP's) EnviroStor database identifies sites that have known contamination or sites for which there may be reasons to investigate further.

- The project site is not listed on the SMBRP database.
  - The database search identified 17 SMBRP sites within a 0.5 mile radius of the project site.
    - **Fremont Laundry at 990 Villa Street,** about 95 feet southeast of the project site, is identified on the SMBRP list. The facility has a land use covenant and has been certified by DTSC as having completed all response actions. However, there are ongoing maintenance and operation activities associated with the active sub-slab depressurization system. Additional details regarding this facility are provided in Section 4.1.11 above and a detailed discussion is provided in Section 4.2.8. Soil vapor and groundwater migration from this facility prior to the remediation efforts are considered to be a REC for the project site.

    - **Evelyn Avenue Parking Lot** located at the southeast corner of Evelyn Avenue and Franklin Street, approximately 148 feet east-southeast of the project site, was identified on the SMBRP list. Although the facility received a no further action determination in 2009 by DTSC, the contaminants at the site include PCE and TCE vapors, which pose a potential vapor encroachment issue for the project site. See Section 4.1.11 above for additional details and Section 4.2.8 for more information regarding vapor encroachment. Potential soil vapor and groundwater migration from this facility prior to its construction as apartment buildings constitutes a REC for the project site.

    - **954 Villa Street,** approximately 171 feet southeast of the project site, was identified on the SMBRP list. The facility is listed as active since 2017 by DTSC. The facility was a former dry cleaning facility and is currently vacant with plans to convert it to a commercial office building. A Removal Action Workplan (RAW) is being prepared with plans to install a sub-slab depressurization system with ongoing operation and maintenance under the direction of DTSC. Because this property is upgradient from the project site and the contaminants of concern are PCE and TCE vapors, there is the potential for a vapor encroachment issue at the project site. See section 4.1.11 above for additional details. However, since this facility is east and upgradient of the Fremont Laundry site,

any soil vapors or groundwater from this facility would have comingled with the plumes from the Fremont Laundry site, which is considered to be a vapor encroachment issue for the project site.

- The other 14 sites are either downgradient or more than 0.5 mile from the project site. A review of these facilities indicate that they are not expected to have impacted the project site.

5.2.2 Local Lists of Hazardous Waste Sites

A record search was done on the following databases: HIST Cal-Sites and CalEPA's Regulated Site Portal, which includes hazardous chemical and waste generator programs.

- The project site is not listed as a known or potential hazardous substance site (HIST Cal-Sites) and is not listed as a hazardous waste generator.
- The database search identified six hazardous waste generators within a quarter mile search radius.
- **CVS Pharmacy #7774 at 850 California Street,** approximately 0.19 miles south of the project site, is listed as a hazardous waste generator. The site ID is listed as 109438 and the CERS ID is listed as 10356082. Additional information on this facility is provided in Section 4.1.7. This site is not expected to have impacted the project site.
- **Google LLC-CYD1 at 1300 Villa Street,** approximately 0.12 miles west-northwest of the project site, is listed as a hazardous waste generator. The site ID is listed as 394024 and the CERS ID is listed as 10631752. This site is downgradient and is not expected to have impacted the project site.
- **Squaglia Mfg. at 275 Polaris Avenue,** approximately 0.20 miles north-northwest of the project site, is listed as a hazardous waste generator with hazardous waste onsite treatment. The site ID is listed as 156531 and the CERS ID is listed as 10351042. This facility is downgradient from the project site and is not expected to have impacted the project site.
- **Pan American Collision Center at 243 Moffett Boulevard,** approximately 0.21 miles east-northeast of the project site, is listed as a hazardous waste generator. The site ID is listed as 141459 and the CERS ID is listed as 10350265. This site is also downgradient and not expected to have impacted the project site.
- **C.K. Tool Company, Inc. at 1033 Wright Avenue, a**pproximately 0.23 miles north of the project site, is listed as a hazardous waste generator. The site ID is listed as 100993 and the CERS ID is listed as 10344049. This site is also downgradient and not expected to have impacted the project site.
- **Young's Automotive at 890 Central Avenue,** approximately 0.23 miles northeast of the project site, is listed as a hazardous waste generator. The site ID is listed as 86952 and the CERS ID is listed as 10356253. This site is also downgradient and not expected to have impacted the project site.

5.2.3 Local Lists of Registered Storage Tanks

A record search was done of the local lists of registered storage tanks within a 0.25-mile radius of the project site.

- The database search identified the project site on three separate local UST databases.
- The project site at 1000 Villa Street was listed on the SWEEPS UST database for a 1,000-gallon diesel fuel UST, the HIST UST and CA FID UST databases. However, the UST was never installed at the site. The diesel emergency generator is fueled by a 950-gallon aboveground storage tank housed at the City's Well #22 location.
- The database search identified eight registered storage tank facilities within a quarter mile search radius that are either on the SWEEPS List, the HIST UST list, or the FID UST list.
- **Fire Station No. 1 at 997 Villa Street,** approximately 224 feet south-southeast of the project site, is listed as having a 550-gallon premium gasoline UST and a 1,000 gallon unleaded gasoline UST on the HIST UST database. The facility is also listed on the SWEEPS UST for the 550-gallon unleaded gasoline UST, and on the CA FID UST database for an inactive permit.
- **Safeguard Transmission at 190 Stierlin Road,** about 0.12 miles east-northeast of the project site, is listed on the SWEEPS UST database for a 550-gallon waste oil UST installed in 1988, a 1,000-gallon leaded gasoline UST, and a 1,000-gallon waste oil UST. The facility is listed on the CA FID UST database for an active permit.
- **Crowley Co. at 855 Jackson Street,** about 0.16 miles northeast of the project site is listed on the SWEEPS UST database for a 10,000-gallon regular unleaded gasoline UST installed in 1985 and a 10,000-gallon leaded gasoline UST. The facility is listed on the HIST UST database for a 10,000-gallon regular gasoline UST installed in 1955 and a 10,000-gallon unleaded gasoline UST installed in 1966. The facility is also listed on the CA FID UST database for an active permit.
- **Disk Works at 241 Polaris Avenue,** about 0.18 miles north-northwest of the project site, is listed on the HIST UST database for a 26-gallon waste UST installed in 1969, a 40-gallon waste UST installed in 1983, a 45-gallon waste UST installed in 1983, a 360-gallon waste UST installed in 1969, and a 50-gallon waste UST installed in 1969. This facility does not appear on the SWEEPS list or the FID UST list and this facility is no longer in business.
- **Lee's Auto Service at 705 W Dana Street,** about 0.23 miles south-southeast of the project site, is listed on the SWEEPS UST database for a 2,000-gallon unleaded gasoline UST, a 3,000-gallon leaded gasoline UST, and a 7,000-gallon unleaded UST. The facility is listed on the HIST UST database with a 3,000-gallon waste UST, a 7,500-gallon unleaded gasoline UST, a 200-gallon waste oil UST, and a 2,000-gallon premium gasoline UST. The facility is also listed on the CA FID UST database for an inactive permit.

- **Oku Inc. at 1015 Wright Avenue,** about 0.23 miles north of the project site, is listed on the SWEEPS UST database for a 550-gallon unleaded gasoline UST and a 550-gallon leaded gasoline UST. The facility is also listed on the HIST UST database for the same USTs.

- **Chevron 90476 at 396 Castro Avenue,** about 0.23 miles south of the project site, is listed on the SWEEPS UST database for an 8,000-gallon product UST, a 3,900-gallon product UST, a 6,900-gallon product UST, and a 550-gallon waste UST. The facility is also listed on the CA FID UST database for an inactive permit. The USTs were removed in 1986 and this former gasoline station has been redeveloped as office buildings. The case has been closed as of 1998.

- **Wolfsburg Corp. at 261 Moffett Boulevard** about 0.24 miles east-northeast of the project site is listed on the SWEEPS UST database for a 1,000-gallon leaded gasoline UST, a 1,000-gallon unleaded gasoline UST, and a 500-gallon waste oil UST. The facility is also listed on the HIST UST database twice, and the CA FID UST database for an inactive permit. This facility was a former auto repair shop but is no longer located at this address. The property is currently a retail building for sale, and it is likely that the USTs are no longer present.

5.2.4 HAZNET

HAZNET is the Hazardous Waste Information System. The project site is listed as a HAZNET site.

- **The City of Mountain View at 1000 Villa Street** had 0.5 tons of "other empty containers 30 gallons or more" and 0.153 tons of "unspecified organic liquid mixture" removed in 2010. No other records of hazardous waste disposal were reported.

5.2.5 High Risk Historical Records

EDR searched selected national collections of business directories and has collected listings of potential gas station/filling station/service station sites that were available to EDR researchers. EDR's review was limited to those categories of sources that might, in EDR's opinion, include gas station/filling station/service station establishments. The categories reviewed included, but were not limited to gas, gas station, gasoline station, filling station, auto, automobile repair, auto service station, and service stations. There was one identified high-risk historical site within 0.125 mile of the project site.

- **Guerrero Shell Service at 178 Stierlin Road,** approximately 0.12-mile east-northeast of the project site, is listed as a gasoline service station from 1969 to 1971, an automotive repair shop from 1974 to 1999, and an automotive transmission repair shop from 2012 to 2013. The previous businesses are no longer present and the property is currently vacant. Given that the site is downgradient and across the Central Expressway and railroad easement from the project site, it is unlikely to have impacted the project site.

5.2.6 State of California Geologic Energy Management Division

A review of California Division of Geologic Energy Management (CalGEM) Well Finder indicates that there are no oil wells or oil fields in the vicinity of the project site. The closest oil well is located approximately 8.3-

miles southwest of the project site. The well is identified as a plugged dry hole that was advanced by Arco Western Energy Co. (CalGEM 2024).

5.2.7 San Francisco Bay Air Quality Management District

The San Francisco Bay Area Air Quality Management District (BAAQMD) Facility Information Detail (FIND) database was searched for the project site. One permit was listed for the site. The City of Mountain View Fleet Services has a permit renewal application pending for an emergency standby diesel generator.

5.2.8 Vapor Migration

Vapor encroachment is a concern associated with the potential for volatile chemicals, such as petroleum fuels and/or chlorinated solvents, to migrate through the subsurface in the gas phase from contaminated soil and/or groundwater plumes. Vapor intrusion can occur if subsurface volatile contaminants migrate into occupied buildings through cracks and penetrations in the building slab.

The ASTM E1527-21 states that for purposes of this practice, "migrate" or "migration" refers to the movement of hazardous substances or petroleum products in any form, including, for example, soil and liquid at the surface or subsurface, and vapor in the subsurface." Although the ASTM E1627-21 standard does not specifically state the methods that must be used to evaluate vapor migration, ASTM has developed a separate *Standard Guide for Vapor Encroachment Screening on Property Involved in Real Estate Transactions (*ASTM E2600-22). This ASTM Standard describes a methodology to conduct vapor encroachment screening to determine if the project site has been impacted. The goal of the vapor encroachment screening is to determine whether there is a vapor encroachment condition (VEC) on the subject property and whether the VEC represents evidence of a REC under the context of the ASTM ESA Standard Practice. It should be noted that the identification of a VEC on the project site does not necessarily indicate that the migration of vapors into existing or proposed structures has occurred but does indicate whether the potential for vapor migration is likely. The ASTM E2600-22 Standard is a two tier approach for screening sites for potential vapor encroachment.

The Tier 1 screening process involves identifying all facilities within the search radii, which are:

- Off-site properties that are within one-third of a mile of the subject property for chemicals of concern, including chlorinated organic compounds,
- Off-site properties that are within one tenth of a mile for petroleum hydrocarbons.

No off-site properties within a 0.1 mile were identified with petroleum hydrocarbon impacts. Five off-site properties with chlorinated organic compounds, primarily PCE, were identified within the search radius. Two of the properties warranted Tier 2 screening. The following properties were screened out as not having a potential impact on the project site:

- **Careful Cleaners,** which is located approximately 0.10 mile southeast of the project site at 860 Villa Street, was a former dry cleaning facility with concentrations of PCE in soil, soil vapor, and groundwater. Based on the results of two Phase II site investigations and a site conceptual model, the case was closed by the

5. Environmental Records Review

Santa Clara County Department of Environmental Health in December 2016. Therefore, this property would not result in an impact to the project site.

- **954 Villa Street,** approximately 171 feet southeast of the project site, is listed as active since 2017 by DTSC. The facility was the site of a former dry cleaning facility (Fremont Laundry), which subsequently moved to the west at 990 Villa Street. The property is currently vacant with plans to convert it to a commercial office building. Approximately 35 cubic yards of PCE-contaminated soil was removed in 2020. However, indoor air concentrations of PCE were detected above screening levels for commercial occupancy. A Removal Action Workplan (RAW) is being prepared with plans to install a sub-slab depressurization system with ongoing operation and maintenance under the direction of DTSC. Because this property is adjacent and east of the former Fremont Laundry, which is carried forward in the Tier 2 screening, any soil vapors migrating from this facility would be analyzed and accounted for by the adjacent Fremont Laundry site to the west, which is discussed below.

- **Classic Communities at Bryant & West Evelyn Street,** approximately 0.073 miles east of the project site, was originally listed by the RWQCB because of tetrachloroethylene (PCE) and trichloroethylene (TCE) in soil vapor and groundwater beneath the site. However, as of 2017, the RWQCB is no longer involved in the site and has closed the case because DTSC is overseeing the investigation, which is known on DTSC's EnviroStor website as the Evelyn Avenue Parking Lot. This is the same site that was carried forward for Tier 2 screening, as discussed below.

Under Tier 2 screening, available reported from the regulatory agencies were reviewed to determine the status of assessment/remediation, size and migration pathways, geologic conditions, and other available information. This information is used to determine the distance between the plume and the project site boundary. If the distance from the edge of a plume in a downgradient direction is greater than 100 feet for VOCs or 30 feet for dissolved petroleum hydrocarbons, then the site may be screened out and a VEC does not exist.

No off-site properties with hydrocarbon plumes were identified within 30 feet of the project site. Two adjacent off-site properties were identified with potential PCE plumes within 100 feet of the project site, as follows:

- **Former Fremont Laundry at 990 Villa Street,** adjacent across Franklin Street to the east of the project site, had indoor air concentrations in excess of DTSC commercial/industrial carcinogenic screening levels, groundwater concentrations above maximum contaminant levels (MCLs), and maximum concentrations in soil vapor of 200,000 ug/m^3. The site has a land use restriction and is being regulated by DTSC, with ongoing maintenance and operation of an active sub-slab depressurization system for the commercial building that now occupies the site Annual O&M reports indicate that the sub-slab depressurization system is working in accordance with permit requirements. However, it is not known if soil vapors migrated onto the project site prior to the installation of the sub-slab depressurization system. No off-site investigation of soil vapors or groundwater concentrations to the west was conducted. Given that soil vapor concentrations along the western edge of the property, within 100 feet of the project site, had PCE concentrations of 12,000 ug/m^3, this is considered to be a VEC.

- **The Evelyn Avenue Parking Lot,** adjacent to the project site across Franklin Street, had PCE groundwater concentrations up to 230 ug/l and soil vapor concentrations up to 13,000 ug/m^3 at locations along the western portion of the site. The site was subsequently converted to a multi-story apartment building. DTSC issued a no further action letter in 2009 based on the enhanced ventilation of the below grade garage in accordance with the plans presented in the *Subsurface Investigation and Vapor Intrusion Risk Evaluation Report*. However, no off-site investigation was conducted at this property and it is not known whether soil vapors and/or groundwater may have migrated to the west onto the project site.

The soil borings advanced at 990 Villa Street consisted of silty sand to depths of approximately 10 feet bgs. Groundwater was encountered at about 20 feet bgs. Although the report stated that based on limited data, it appeared that the groundwater direction may be to the northeast, the flat gradient of 0.005 ft/ft and the fact that the project site is downgradient from this location indicate that groundwater may have migrated onto the project site. It is also likely that soil vapors may have migrated off-site from the adjacent properties, due to the sandy nature of the subsurface soils. Based on the fact that the project site boundary is less than 100 feet from the edge of the off-site plumes and there are currently buildings on the project site within 100 feet of the edge of soil vapor and/or groundwater plumes from the adjacent properties, this is considered to be a VEC and additional investigation is recommended.

5.2.9 User-Provided Information

The ASTM Standard requires disclosure in the Phase I ESA report whether the user of the report has specialized knowledge about previous ownership or uses of the property that may be material to identifying RECs or HRECs, or whether the user has determined that the property's Title contains environmental liens or other information related to environmental condition of the property, including engineering and institutional controls and Activity and Use Limitations, as defined by ASTM. In addition, we are required by the ASTM Standard to inquire whether the user of the report has prior knowledge that the price of the property has been reduced for environmentally related reasons.

PlaceWorks was informed by the user that to their knowledge there are no liens or other information about the environmental condition of the property in the Title. In addition, the user was not aware of specialized knowledge about previous ownership or uses of the property that may be material to identifying RECs with the exception of the information provided above and has not indicated that the price of the property has been reduced for environmentally related reasons. There were no liens or AULs identified in the EDR Environmental Lien and AUL Search Report, which is included in Appendix A.

5. Environmental Records Review

This page intentionally left blank.

6. Site Reconnaissance and Key Personnel Interview(s)

Two site inspections were conducted by PlaceWorks to observe site conditions. The first site visit was conducted by PlaceWorks on March 17, 2023. Since this site visit was conducted more than a year ago and the ASTM E1527-21 standard requires site inspections to be conducted within 180 days of the date of the Phase I ESA, a second site reconnaissance was conducted on April 29, 2024. No weather-related conditions or other conditions that would limit our ability to observe the site occurred during our site inspections. PlaceWorks personnel observed the exterior portions of the property, including the property boundaries. PlaceWorks was accompanied by Emergency Services Officer Bob Maitland, with support from Naveen Govind, Senior Project Manager with City of Mountain View Public Works Department during the first site visit. PlaceWorks was accompanied by Naveen Govind, Senior Project Manager with the City of Mountain View and Billy Sourji, City of Mountain View Police Department, during the second site inspection. Site photographs from the reconnaissance are included in Appendix C.

ASTM requires that the current site owner or Key Site Manager and user, if different from the current owner or Key Site Manager, be asked if there are any helpful documents or information that can be made available for review. These consist of environmental site assessment reports, audits, permits, tank registrations, Material Safety Data Sheets, Community Right-to-Know plans, safety plans, hydrogeologic or geotechnical reports, or hazardous waste generator reports.

6.1 CURRENT USE OF THE PROPERTY

The site is currently comprised of one two-story office building, which houses the City's Police Department, Fire Department administrative staff, Emergency Dispatch (911 call center), and Emergency Operations Center. The site also includes a 42-stall public parking lot, a 100-stall restricted staff parking lots, a pump station for one of the City's groundwater wells, and a K-9 training area.

6.2 SITE VISIT OBSERVATIONS

6.2.1 General Description of Structures

The site features a single two-story building constructed in 1980. In the front, a publicly accessible plaza is surrounded by two wings of the building. In the rear of the building two terraces lead down to the back parking lot. Landscaping and visitor parking are located west and south of the building. North and east of the building are parking areas for employee and service vehicles. Three shipping containers, used for storage and for old evidence, are located in the northwest portion of the site, and an emergency diesel generator is also located in the north parking lot.

6. Site Reconnaissance and Key Personnel Interview(s)

6.2.2 Heating and Cooling System

The site features a heating and cooling system with the primary equipment located on the north side of the building adjacent to the parking lot. Additional fans are located near the front of the building on the southeast side. Heating and cooling are fueled by electricity and natural gas. No indication of heating oil usage or tanks was noted.

6.2.3 Potable Water Supply and Sewage Disposal System or Septic Systems

The project is currently connected to and will continue to obtain potable water from the City of Mountain View's water distribution system and convey wastewater to the City's sanitary sewer system.

6.2.4 Use and Storage of Petroleum Products and Hazardous Materials

Limited amounts of cleaning supplies were noted in the janitor's room inside the building. Also, chemicals used to maintain the HVAC system were present near the heating and cooling system. These materials generally were in containers of five gallons or less and were adequately stored. No significant staining or indications of releases were noted.

Within the evidence room inside the building, ammunition is stored. Also, there is an armory on the first floor of the building where munitions such as tear gas and pepper spray are stored. The door to the armory is locked and appropriately labeled as containing flammable and explosive materials.

Outside the north side of the building, there are fire safes that are appropriately labeled as containing flammable and explosive materials. Within the fire safes are black powder, lighter fluid, fireworks, and ammunition.

The emergency generator, located away from the main building on the north side of the rear parking lot, is powered by diesel fuel contained in a 950-gallon aboveground storage tank, which is located at the Well #22 building. No fueling of vehicles or vehicle maintenance activities are conducted on site.

6.2.5 Vehicle Maintenance Lifts

No vehicle maintenance lifts were observed at the project site. All vehicle maintenance is conducted off-site.

6.2.6 Emergency Generators and Sprinkler System Pumps

As described in Section 5.2.4, *Use and Storage of Petroleum Products and Hazardous Materials,* an emergency generator is located away from the main building on the north side of the rear parking lot.

6.2.7 Polychlorinated Biphenyls (PCBs) Associated with Electrical or Hydraulic Equipment

No hydraulic equipment was observed on the project site. A pad-mounted transformer was observed on the west side of the main building. No staining was observed on the concrete surrounding the transformer. No

pole mounted transformers are located on or adjacent to the site. No stickers indicating the presence of PCBs were noted. The manufacture of PCBs was banned in 1979. Based on the construction date of the facility (1980), it is unlikely that PCB-containing electrical equipment is present.

6.2.8 Floor Drain and Sumps

Standard interior sanitary drains are present inside the building that connect to the City's sanitary sewer system. No staining or indications of illegal discharges were noted.

6.2.9 Catch Basins

Catch basins were observed throughout the parking lot in the rear of the building that collect stormwater and are connected to the City's storm drain system.

6.2.10 Dry Wells

No dry wells were observed at the project site.

6.2.11 Pits, Ponds, Lagoons, and Pools of Liquid

No ponds, lagoons, or pools of liquid were observed at the project site.

6.2.12 Odors

No odors were observed at the project site.

6.2.13 Stains or Corrosion on Floors, Walls, or Ceilings

No stains or corrosion were observed within the interior of the project site.

6.2.14 Stained Soil or Pavement

De minimis staining was observed in the parking areas and in the outside covered concrete area, consistent with routine leakage from vehicles. The staining appeared to be superficial and limited in extent.

6.2.15 Stressed Vegetation

No stressed vegetation was observed at the project site.

6.2.16 Solid Waste and Evidence of Waste Filling

No solid waste or evidence of waste filling was observed on site.

6.2.17 Wastewater and Stormwater Discharge

No wastewater discharge was observed on the project site other than the presence of internal drains associated with the plumbing system. Stormwater is collected in catch basins on the project site and conveyed to the City's storm drain system.

6.2.18 Monitoring, Water Supply, or Irrigation Wells

The City of Mountain View Well No. 22 was observed in the northwest corner of the project site, which is used to supply groundwater to the City's water distribution system. No monitoring or irrigation wells were observed at the project site.

6.3 INTERVIEWS

The first site visit was conducted with Emergency Services Officer Bob Maitland, with support from Naveen Govind, Senior Project Manager with City of Mountain View Public Works Department. The second site visit was conducted with Naveen Govind, Senior Project Manager with City of Mountain View Public Works Department and Billy Sourji with the City of Mountain View Police Department.

7. Data Gap Identification

Adjacent landowners were not interviewed for this Phase I Environmental Site Assessment. However, other landowners include residential and commercial properties. As such, this is not considered a significant data gap.

Two adjacent sites of concern were identified based on a review of the EDR databases and additional review of sites under investigation and/or remediation by DTSC. These sites have the potential for creating a vapor encroachment condition on the subject property due to vapor and groundwater releases from former dry cleaning operations.

The database search contained in Appendix A indicates that the project site is not on the Recorded Environmental Cleanup Liens database which is maintained by the DTSC and contains a listing of liens placed upon real properties. The project site is also not listed on the DTSC's Deed Restriction database which lists sites with DTSC with restricted land use. The project site is not listed on NPL Liens, a database the EPA maintains on real property, in order to recover remedial action expenditures when the property owner has received notification of potential liability.

7. Data Gap Identification

This page intentionally left blank.

8. Findings and Conclusions

PlaceWorks has performed a Phase I Environmental Site Assessment (ESA) on behalf of SVA Architects (Client/User) for the Mountain View Public Safety Building Project, located at 1000 Villa Street in the City of Mountain View, Santa Clara County, California (Figures 1 and 2). The project site consists of one developed parcel that totals 4.2 acres in size. Currently, the project consists of one two-story building that houses the City's Police Department, Fire Department administrative staff, Emergency Dispatch (911 call center), and Emergency Operations Control. The site also includes a 42-stall public parking lot, a 100-stall restricted staff parking lot, the City's pump station for Groundwater Well #22, and a K-9 training area.

The Phase I ESA was performed in general conformance with the scope and limitations of the ASTM E 1527-21 Standard Practice for Environmental Site Assessments: Phase I Environmental Site Assessment Process. Exceptions to, or deletions from, this practice are described in Section 1 of this report. Our conclusions are intended to help the user evaluate the "environmental risk" associated with the site, as defined in the ASTM E 1527-21 Standard, and discussed in the Introduction section of this report.

The project site is bounded by W. Evelyn Avenue and the Caltrain Railroad easement to the northeast, Franking Street to the southeast, Villa Street to the southwest and Oak Street, residential properties, and S. Shoreline Road to the northwest (Figure 2 and Figure 3). Figure 1 depicts the regional location of the project site, Figure 2 is an aerial photograph that shows the local vicinity of the project site, and Figure 3 is an aerial photograph showing the current conditions of the project site. Regional access to the site is provided by State Route 82, SR-85, and US 101. Local access is from W. Evelyn Avenue, Frankin Street, Villa Street, and Oak Street (Figure 2 and 3).

The objective of a Phase I ESA is to assess whether "recognized environmental conditions" (REC), historical RECs (HREC), and controlled RECs (CREC) are associated with the project site. Our conclusions are intended to help the user evaluate the "business environmental risk" associated with the project site. Our opinion regarding a REC's potential impact on the project site is based on the scope of our work, the information obtained during the course of our work, the conditions prevailing at the time our work was performed, the applicable regulatory requirements in effect at the time our work was performed, and our experience evaluating similar sites.

RECOGNIZED ENVIRONMENTAL CONDITIONS (RECs)

The ASTM E 1527-21 Standard defines an REC in part (1) the presence of hazardous substances or petroleum products in, on, or at the subject property due to a release to the environment; (2) the likely presence of hazardous substances or petroleum products in, or, or at the subject property due to a release or likely release to the environment; or (3) the presence of hazardous substances or petroleum products in, on or at the subject property under conditions that pose a material threat of a future release to the environment."

8. Findings and Conclusions

No RECs were identified related to activities on the project site. However, there is the potential for the migration of soil vapors and/or groundwater from the adjacent properties to the east to have impacted the project site, as discussed in detail in Section 4.2.8. Therefore, this is considered a vapor encroachment condition (VEC) on the project site and is also identified as a REC.

HISTORICAL RECOGNIZED ENVIRONMENTAL CONDITIONS (HRECs)

The ASTM E 1527-21 Standard defines an HREC as "a previous release of hazardous substances or petroleum products affecting the subject property that has been addressed to the satisfaction of the applicable regulatory authority or authorities and meeting unrestricted use criteria established by the applicable regulatory authority or authorities without subjecting the property to any required controls (for example, activity and use limitations or other property use limitations)."

No HREC were identified for the project site.

CONTROLLED RECOGNIZED ENVIRONMENTAL CONDITIONS (CRECS)

The ASTM Standard defines A CREC as "a recognized environmental condition affecting the subject property that has been addressed to the satisfaction of the applicable regulatory authority or authorities with hazardous substances or petroleum products allowed to remain in place subject to implementation of required controls (for example, activity and use limitations or other property use limitations)."

This assessment has revealed no evidence of CRECs in connection with the project site.

BUSINESS ENVIRONMENTAL RISK (BER)

The ASTM E1527-21 Standard include "additional issues" that are non-scope considerations outside of the scope of the ASTM Phase I practice and are defined as "business environmental risk." Issues considered are asbestos-containing materials (ACM), radon, lead-based paint, lead in drinking water, indoor air quality, and mold, among others. Although these items were not included in this Phase I ESA report, some initial observations are made.

Because of the age of the building (1980) and the fact that lead-based paint (LBP) was banned in 1978, the presence of LBP in the building is unlikely. Similarly, results provided in Section 2.3.3 indicate that radon is not likely to be of concern at the project site. Although the use of asbestos in most building materials was banned by 1977, it may be present in some materials, such as drywall joint compound, window glazing, and sheet vinyl flooring up until 1997. According to NESHAP regulations, sampling for potential ACM is required prior to any renovation or demolition activities, regardless of the date of construction. Therefore, it is recommended that an asbestos survey be conducted prior to demolition activities.

SUMMARY AND RECOMMENDATIONS

Based on the results of this Phase I ESA, PlaceWorks concludes that there is a REC at the project site due to the potential for vapor encroachment from the adjacent properties to the east. Therefore, it is recommended that a Phase II ESA investigation be conducted to determine if soil vapor, groundwater concentrations, and/or indoor air concentrations at the subject site exceed the DTSC screening criteria for commercial use.

9. Credentials

We declare to the best of our professional knowledge and belief that we meet the definition of Environmental Professional as defined in the ASTM Standard. We have the specific qualifications based on education, training, and experience to assess a property of the nature, history, and setting of the project site property. We have developed and performed all appropriate inquiries in conformance with the standards and practices set forth in 40 CFR Part 312.

Qualification information for the project personnel is provided in Appendix E.



Cathleen Fitzgerald, PE
Senior Engineer, PlaceWorks



May 11, 2024

9. Credentials

This page intentionally left blank.

10. References

1. American Society for Testing and Materials (ASTM), 2021. Standard Practice for Environmental Site Assessments: Phase I Environmental Site Assessment Process (ASTM Standard E 1527-21), November 2021.
2. ASTM, 2022. Standard Guide for Vapor Encroachment Screening on Property Involved in Real Estate Transactions. E2600-22.
3. Bay Area Air Quality Management District, 2023. Interactive Data Maps, Facilities Map tab, located at https://www.baaqmd.gov/about-air-quality/interactive-data-maps.
4. California Department of Conservation, California Geologic Energy Management (GEM) Division, 2024. Well Finder website located at https://maps.conservation.ca.gov/doggr/wellfinder/#close
5. California Department of Conservation (DOC), 2024. Earthquake Zones of Required Investigation Map. Accessed 23 March 2024. https://maps.conservation.ca.gov/cgs/EQZApp/app/.
6. California Department of Health Services (CDHS), 2024. California Indoor Radon Test Results. https://www.cdph.ca.gov/Programs/CEH/DRSEM/CDPH%20Document%20Library/EMB/Radon/Radon%20Test%20Results.pdf accessed on March 23, 2024.
7. California Division of Mines and Geology (CDMG), 2000. "A General Location Guide for Ultramafic Rocks in California – Areas More Likely to Contain Naturally Occurring Asbestos." August 2000.
8. California Department of Water Resources. 2006. https://water.ca.gov/-/media/DWR-Website/Web-Pages/Programs/Groundwater-Management/Bulletin-118/Files/2003-Basin-Descriptions/2_009_02_SantaClaraSubbasin.pdf
9. California Department of Water Resources. 2024. Groundwater Basin Boundary Assessment Tool located at https://gis.water.ca.gov/app/bbat/
10. City of Mountain View, 2024. Email correspondence between Cathleen Fitzgerald, Senior Engineer, PlaceWorks, and Naveen Govind, Senior Project Manager at City of Mountain View on June 11, 2024.
11. EDR, 2023. Aerial Photographs dated 1939, 1948, 1950, 1956, 1963, 1968, 1974, 1982, 1991, 1998, 2006, 2009, 2012, 2016, and 2020.
12. EDR, 2023. Certified Sanborn Map Report. Maps dated 1888, 1891, 1897, 1904, 1908, 1921, 1943, and 1956.
13. EDR, 2023. City Directory. Dates from 1926 through 2020.
14. EDR, 2023. Historical Topographic Maps 1899, 1902, 1943, 1947, 1953, 1961, 1968, 1973, 1995, 1997, 2012, 2015, and 2018.
15. EDR, 2024. Radius Report, April 17, 2024.
16. Federal Emergency Management Agency (FEMA, 2024). FEMA.s National Flood Hazard Layer (NFHL) Viewer. FEMA FIRM No. 06085C0039H dated May 18, 2009.

10. References

17. PlaceWorks, 2024. First site visit performed by Mike Watson of PlaceWorks on January 18, 2023; second site visit performed by Madeline Miller of PlaceWorks on April 29, 2024.
18. Santa Barbara Museum of Natural History, 2007. Geologic Map of the Palo Alto and Mountain View Quadrangle.
19. Trinity Consultants, 2019. Site Assessment and Excavation Completion Report for 990 Villa Street, Mountain View, California. Dated May 31, 2019.
20. United States Department of Agriculture (USDA), 2024. Web Soil Survey. https://websoilsurvey.sc.egov.usda.gov/App/WebSoilSurvey.aspx
21. United States Geological Survey (USGS), 2012. 7.5' Topographic Series, Harrison Mountain, California Quadrangle Map, scale 1:24,000.
22. Van Gosen, B. S., and J. P. Clinkenbeard, 2011. Reported Historic Asbestos Mines, Historic Asbestos Prospects, and Other Natural Occurrences of Asbestos in California, USGS Open-File Report 2011-1188, scale 1:990,000.

Figures

Figure 1 Regional Location

Figure 2 Local Vicinity

Figure 3 Aerial Photograph



Source: Generated using ArcMap, 2023.

0 3
Scale (Miles)

Project Boundary
County Boundary

Figure 1
Regional Map

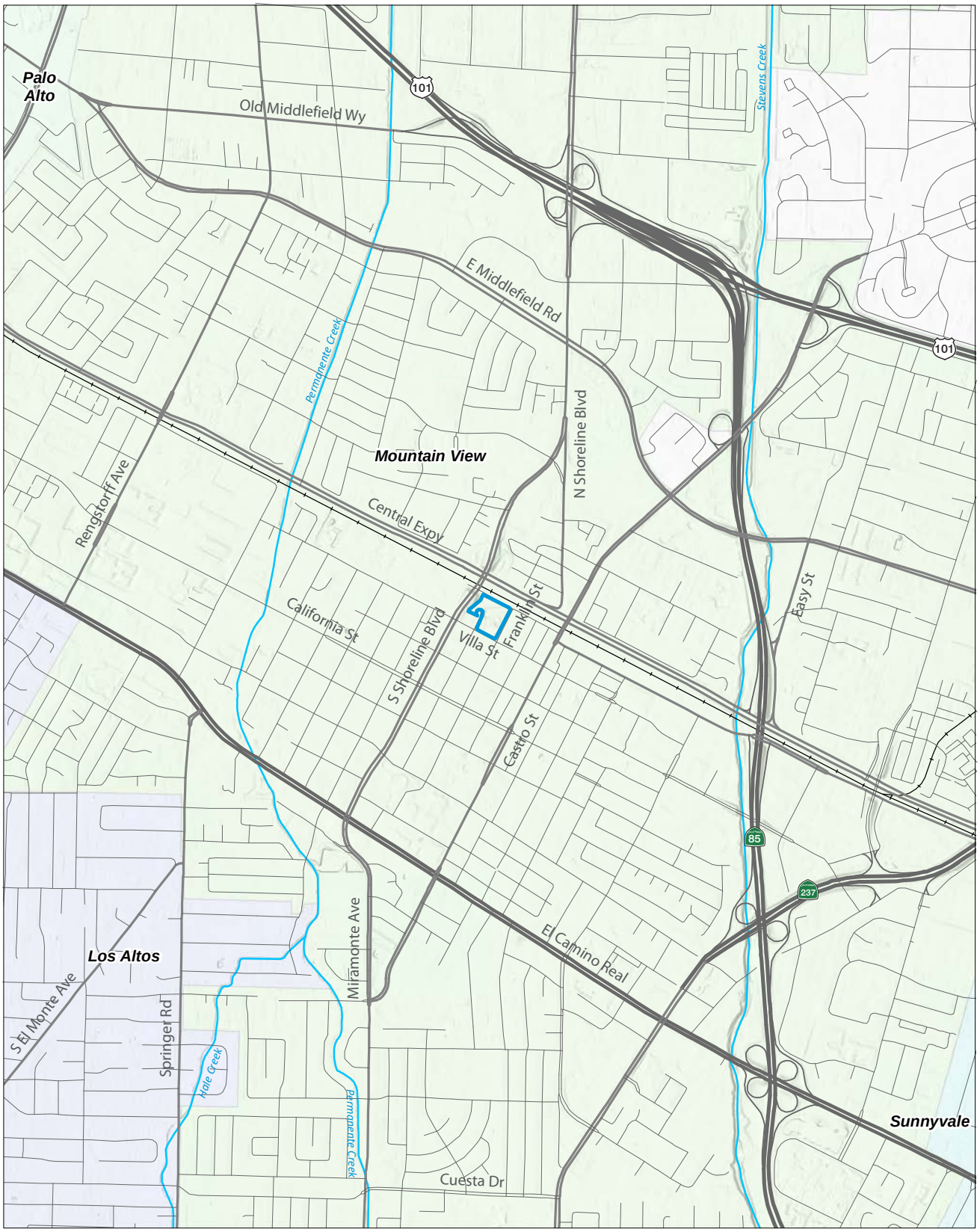

Source: Generated using ArcMap, 2023.

Note: Unincorporated county areas are shown in white.

0 2,000
Scale (Feet)

Project Boundary

Figure 2
Local Vicinity



Source: Nearmap, Inc., 2023; SVA, Architects, 2022.

0 80
Scale (Feet)

Project Boundary

Figure 3
Aerial View

Appendix A. Research Documentation

Appendix

This page intentionally left blank.

Mountain View Public Safety Building
1000 Villa St
Mountain View, CA 94041

Inquiry Number: 7271820.6
March 06, 2023

The EDR Property Tax Map Report

EDR® Environmental Data Resources Inc

6 Armstrong Road
Shelton, CT 06484
800.352.0050
www.edrnet.com

EDR Property Tax Map Report

Environmental Data Resources, Inc.'s EDR Property Tax Map Report is designed to assist environmental professionals in evaluating potential environmental conditions on a target property by understanding property boundaries and other characteristics. The report includes a search of available property tax maps, which include information on boundaries for the target property and neighboring properties, addresses, parcel identification numbers, as well as other data typically used in property location and identification.

Thank you for your business.
Please contact EDR at 1-800-352-0050
with any questions or comments.

Disclaimer - Copyright and Trademark Notice

This Report contains certain information obtained from a variety of public and other sources reasonably available to Environmental Data Resources, Inc. It cannot be concluded from this Report that coverage information for the target and surrounding properties does not exist from other sources. **NO WARRANTY EXPRESSED OR IMPLIED, IS MADE WHATSOEVER IN CONNECTION WITH THIS REPORT. ENVIRONMENTAL DATA RESOURCES, INC. SPECIFICALLY DISCLAIMS THE MAKING OF ANY SUCH WARRANTIES, INCLUDING WITHOUT LIMITATION, MERCHANTABILITY OR FITNESS FOR A PARTICULAR USE OR PURPOSE. ALL RISK IS ASSUMED BY THE USER. IN NO EVENT SHALL ENVIRONMENTAL DATA RESOURCES, INC. BE LIABLE TO ANYONE, WHETHER ARISING OUT OF ERRORS OR OMISSIONS, NEGLIGENCE, ACCIDENT OR ANY OTHER CAUSE, FOR ANY LOSS OR DAMAGE, INCLUDING, WITHOUT LIMITATION, SPECIAL, INCIDENTAL, CONSEQUENTIAL, OR EXEMPLARY DAMAGES. ANY LIABILITY ON THE PART OF ENVIRONMENTAL DATA RESOURCES, INC. IS STRICTLY LIMITED TO A REFUND OF THE AMOUNT PAID FOR THIS REPORT.** Purchaser accepts this Report "AS IS". Any analyses, estimates, ratings, environmental risk levels or risk codes provided in this Report are provided for illustrative purposes only, and are not intended to provide, nor should they be interpreted as providing any facts regarding, or prediction orforecast of, any environmental risk for any property. Only a Phase I Environmental Site Assessment performed by an environmental professional can provide information regarding the environmental risk for any property. Additionally, the information provided in this Report is not to be construed as legal advice.

Copyright 2022 by Environmental Data Resources, Inc. All rights reserved. Reproduction in any media or format, in whole or in part, of any report or map of Environmental Data Resources, Inc. or its affiliates is prohibited without prior written permission.

EDR and its logos (including Sanborn and Sanborn Map) are trademarks of Environmental Data Resources, Inc. or its affiliates. All other trademarks used herein are the property of their respective owners.

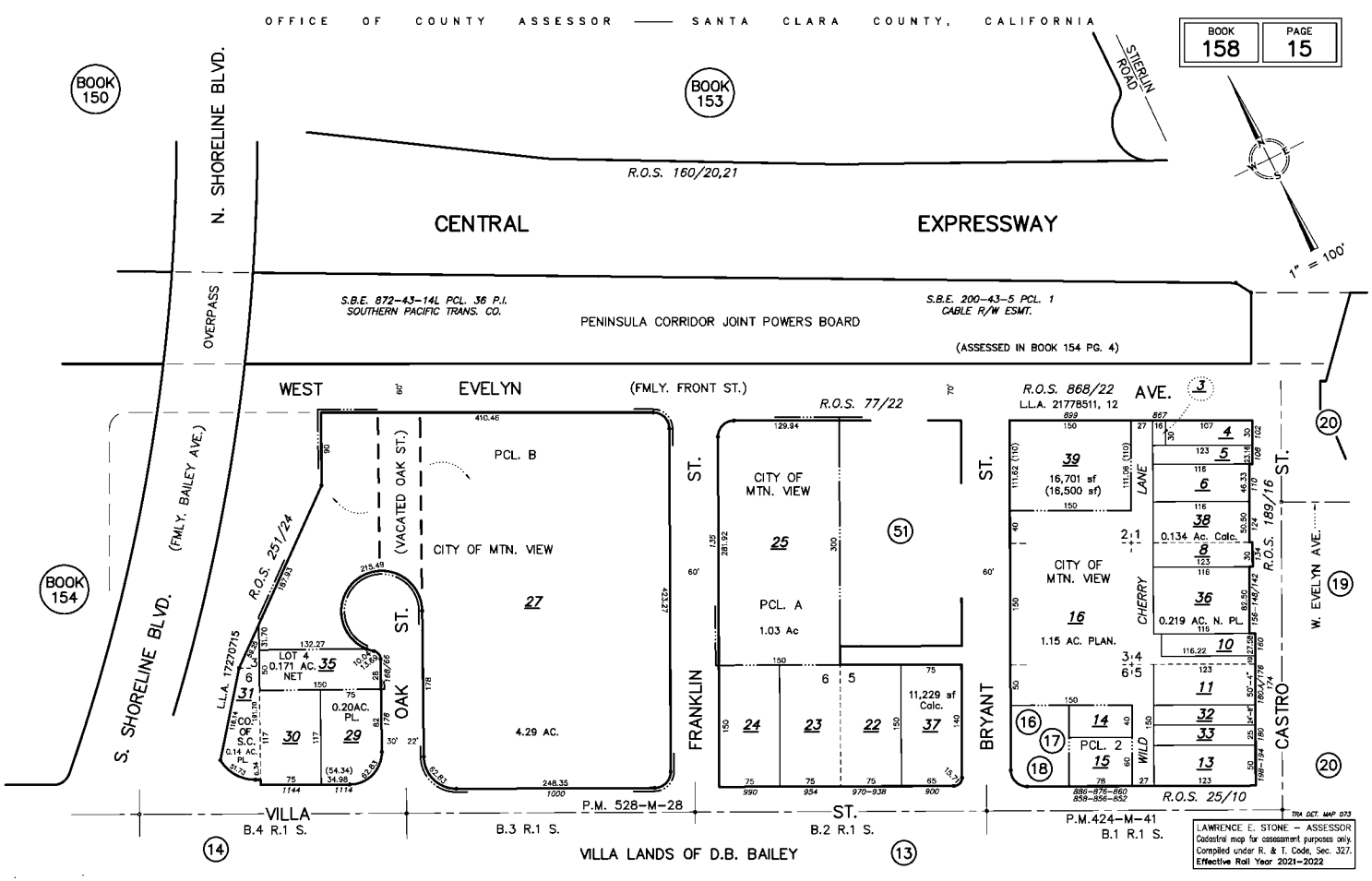
OFFICE OF COUNTY ASSESSOR — SANTA CLARA COUNTY, CALIFORNIA
BOOK 158
PAGE 15
BOOK 150
BOOK 153
BOOK 154
N. SHORELINE BLVD.
S. SHORELINE BLVD.
(FMLY. BAILEY AVE.)
OVERPASS
STIERLIN ROAD
R.O.S. 160/20,21
CENTRAL EXPRESSWAY
1" = 100'
S.B.E. 872-43-14L PCL. 36 P.I.
SOUTHERN PACIFIC TRANS. CO.
PENINSULA CORRIDOR JOINT POWERS BOARD
S.B.E. 200-43-5 PCL. 1
CABLE R/W ESMT.
(ASSESSED IN BOOK 154 PG. 4)
WEST EVELYN (FMLY. FRONT ST.)
R.O.S. 77/22
R.O.S. 868/22
L.L.A. 21778511, 12
AVE.
PCL. B
CITY OF MTN. VIEW
27
4.29 AC.
(VACATED OAK ST.)
OAK ST.
R.O.S. 251/24
L.L.A. 17270715
LOT 4
0.171 AC. NET
35
31
30
29
0.20AC. PL
0.14 AC. PL
CITY OF MTN. VIEW
25
PCL. A
1.03 Ac
11,229 sf Calc.
24
23
22
37
FRANKLIN ST.
BRYANT ST.
39
16,701 sf (16,500 sf)
38
0.134 Ac. Calc.
36
0.219 AC. N. PL.
16
1.15 AC. PLAN.
CHERRY LANE
PCL. 2
WILD
CASTRO ST.
R.O.S. 189/16
W. EVELYN AVE.
R.O.S. 25/10
P.M. 528-M-28
P.M.424-M-41
VILLA ST.
B.4 R.1 S.
B.3 R.1 S.
B.2 R.1 S.
B.1 R.1 S.
VILLA LANDS OF D.B. BAILEY
LAWRENCE E. STONE – ASSESSOR
Cadastral map for assessment purposes only.
Compiled under R. & T. Code, Sec. 327.
Effective Roll Year 2021-2022

Mountain View Public Safety Building

1000 Villa St

Mountain View, CA 94041

Inquiry Number: 7271820.11

March 06, 2023

The EDR Aerial Photo Decade Package

6 Armstrong Road, 4th floor
Shelton, CT 06484
Toll Free: 800.352.0050
www.edrnet.com

EDR Aerial Photo Decade Package

03/06/23

Site Name:

Mountain View Public Safety B
1000 Villa St
Mountain View, CA 94041
EDR Inquiry # 7271820.11

Client Name:

PlaceWorks
3 MacArthur Place Suite 1100
Santa Ana, CA 92707
Contact: Michael Watson

Environmental Data Resources, Inc. (EDR) Aerial Photo Decade Package is a screening tool designed to assist environmental professionals in evaluating potential liability on a target property resulting from past activities. EDR's professional researchers provide digitally reproduced historical aerial photographs, and when available, provide one photo per decade.

Search Results:

Year	*Scale*	*Details*	*Source*
2020	1"=500'	Flight Year: 2020	USDA/NAIP
2016	1"=500'	Flight Year: 2016	USDA/NAIP
2012	1"=500'	Flight Year: 2012	USDA/NAIP
2009	1"=500'	Flight Year: 2009	USDA/NAIP
2006	1"=500'	Flight Year: 2006	USDA/NAIP
1998	1"=500'	Flight Date: August 27, 1998	USDA
1991	1"=500'	Acquisition Date: January 01, 1991	USGS/DOQQ
1982	1"=500'	Flight Date: July 05, 1982	USDA
1974	1"=500'	Flight Date: June 26, 1974	USGS
1968	1"=500'	Flight Date: June 14, 1968	USGS
1963	1"=500'	Flight Date: June 23, 1963	EDR Proprietary Aerial Viewpoint
1956	1"=500'	Flight Date: June 05, 1956	USDA
1950	1"=500'	Flight Date: April 03, 1950	USDA
1948	1"=500'	Acquisition Date: September 26, 1948	USGS/DOQQ
1939	1"=500'	Flight Date: July 31, 1939	USDA

When delivered electronically by EDR, the aerial photo images included with this report are for ONE TIME USE ONLY. Further reproduction of these aerial photo images is prohibited without permission from EDR. For more information contact your EDR Account Executive.

Disclaimer - Copyright and Trademark Notice

This Report contains certain information obtained from a variety of public and other sources reasonably available to Environmental Data Resources, LLC. It cannot be concluded from this Report that coverage information for the target and surrounding properties does not exist from other sources. This Report is provided on an "AS IS", "AS AVAILABLE" basis. NO WARRANTY EXPRESS OR IMPLIED IS MADE WHATSOEVER IN CONNECTION WITH THIS REPORT. ENVIRONMENTAL DATA RESOURCES, LLC AND ITS SUBSIDIARIES, AFFILIATES AND THIRD PARTY SUPPLIERS DISCLAIM ALL WARRANTIES, OF ANY KIND OR NATURE, EXPRESS OR IMPLIED, ARISING OUT OF OR RELATED TO THIS REPORT OR ANY OF THE DATA AND INFORMATION PROVIDED IN THIS REPORT, INCLUDING WITHOUT LIMITATION, ANY WARRANTIES REGARDING ACCURACY, QUALITY, CORRECTNESS, COMPLETENESS, COMPREHENSIVENESS, SUITABILITY, MERCHANTABILITY, FITNESS FOR A PARTICULAR PURPOSE, TITLE, NON-INFRINGEMENT, MISAPPROPRIATION, OR OTHERWISE. ALL RISK IS ASSUMED BY THE USER. IN NO EVENT SHALL ENVIRONMENTAL DATA RESOURCES, LLC OR ITS SUBSIDIARIES, AFFILIATES OR THIRD PARTY SUPPLIERS BE LIABLE TO ANYONE FOR ANY DIRECT, INCIDENTAL, INDIRECT, SPECIAL, CONSEQUENTIAL OR OTHER DAMAGES OF ANY TYPE OR KIND (INCLUDING BUT NOT LIMITED TO LOSS OF PROFITS, LOSS OF USE, OR LOSS OF DATA), ARISING OUT OF OR IN ANY WAY CONNECTED WITH THIS REPORT OR ANY OF THE DATA AND INFORMATION PROVIDED IN THIS REPORT.

Any analyses, estimates, ratings, environmental risk levels, or risk codes provided in this Report are provided for illustrative purposes only, and are not intended to provide, nor should they be interpreted as providing any facts regarding, or prediction or forecast of, any environmental risk for any property. Only an assessment performed by a qualified environmental professional can provide findings, opinions or conclusions regarding the environmental risk or conditions in, on or at any property.

Copyright 2023 by Environmental Data Resources, Inc. All rights reserved. Reproduction in any media or format, in whole or in part, of any report or map of Environmental Data Resources, Inc., or its affiliates, is prohibited without prior written permission.

EDR and its logos (including Sanborn and Sanborn Map) are trademarks of Environmental Data Resources, LLC or its affiliates. All other trademarks used herein are the property of their respective owners.

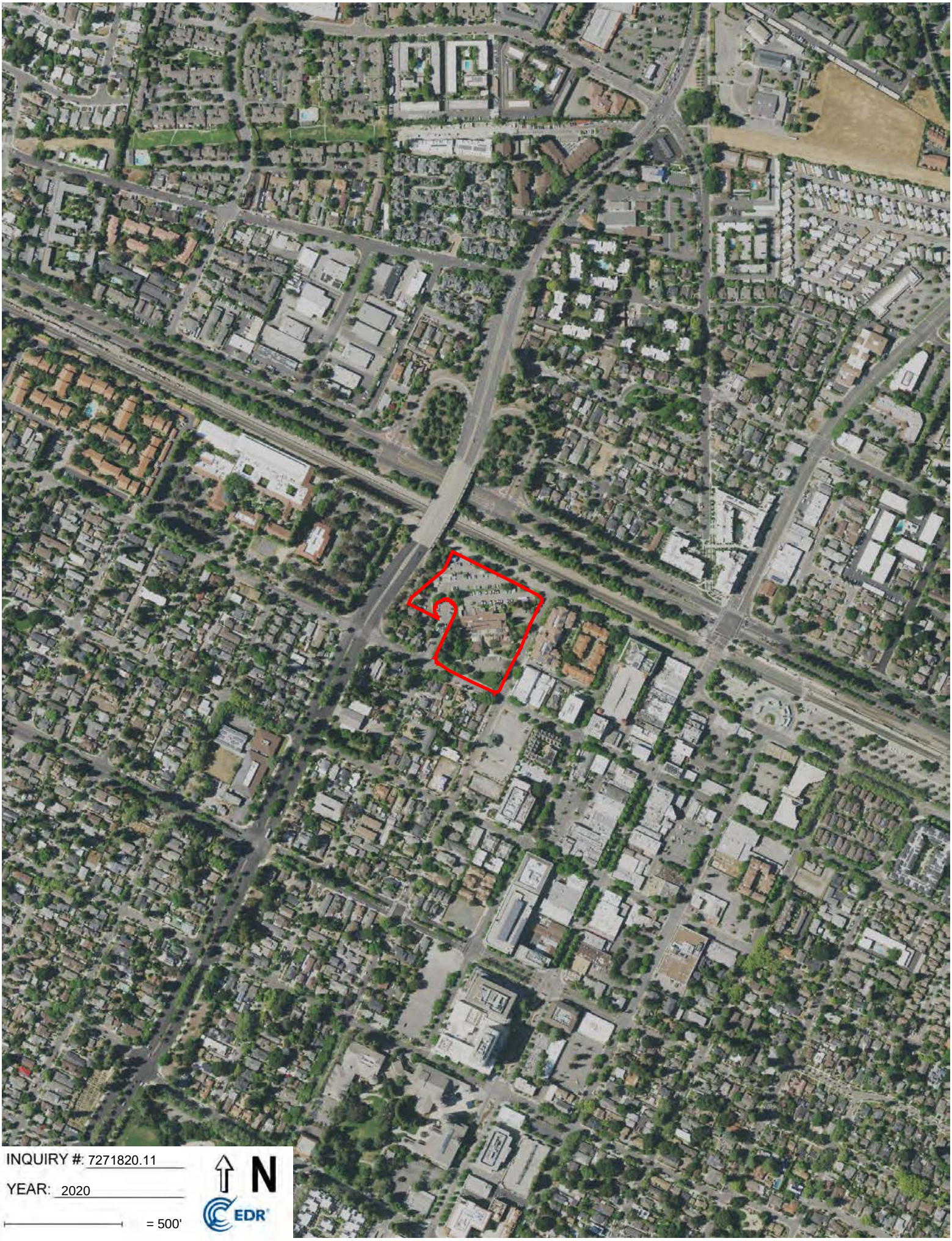
INQUIRY #: 7271820.11
YEAR: 2020
= 500'
N
EDR

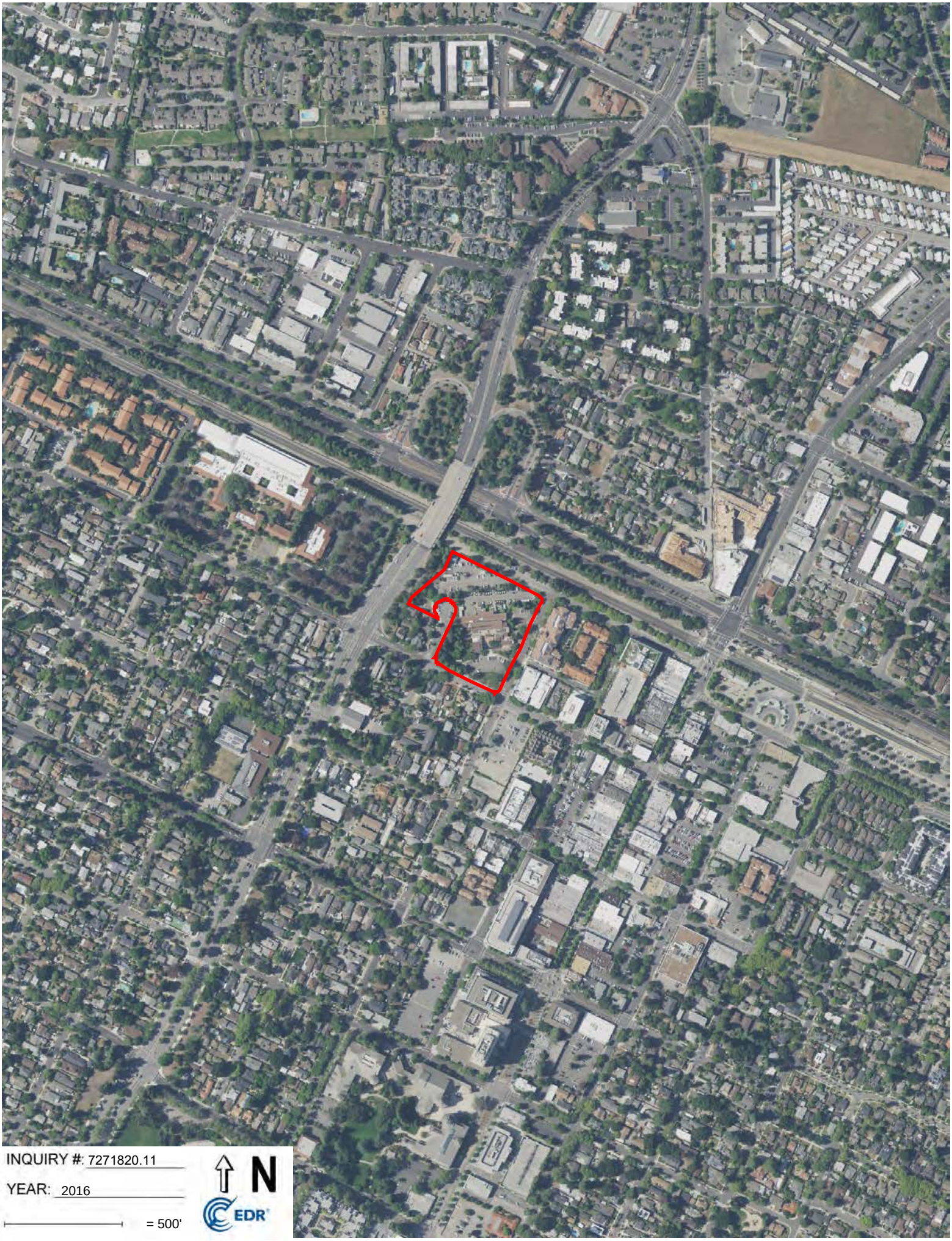
INQUIRY #: 7271820.11
YEAR: 2016
= 500'
N
EDR

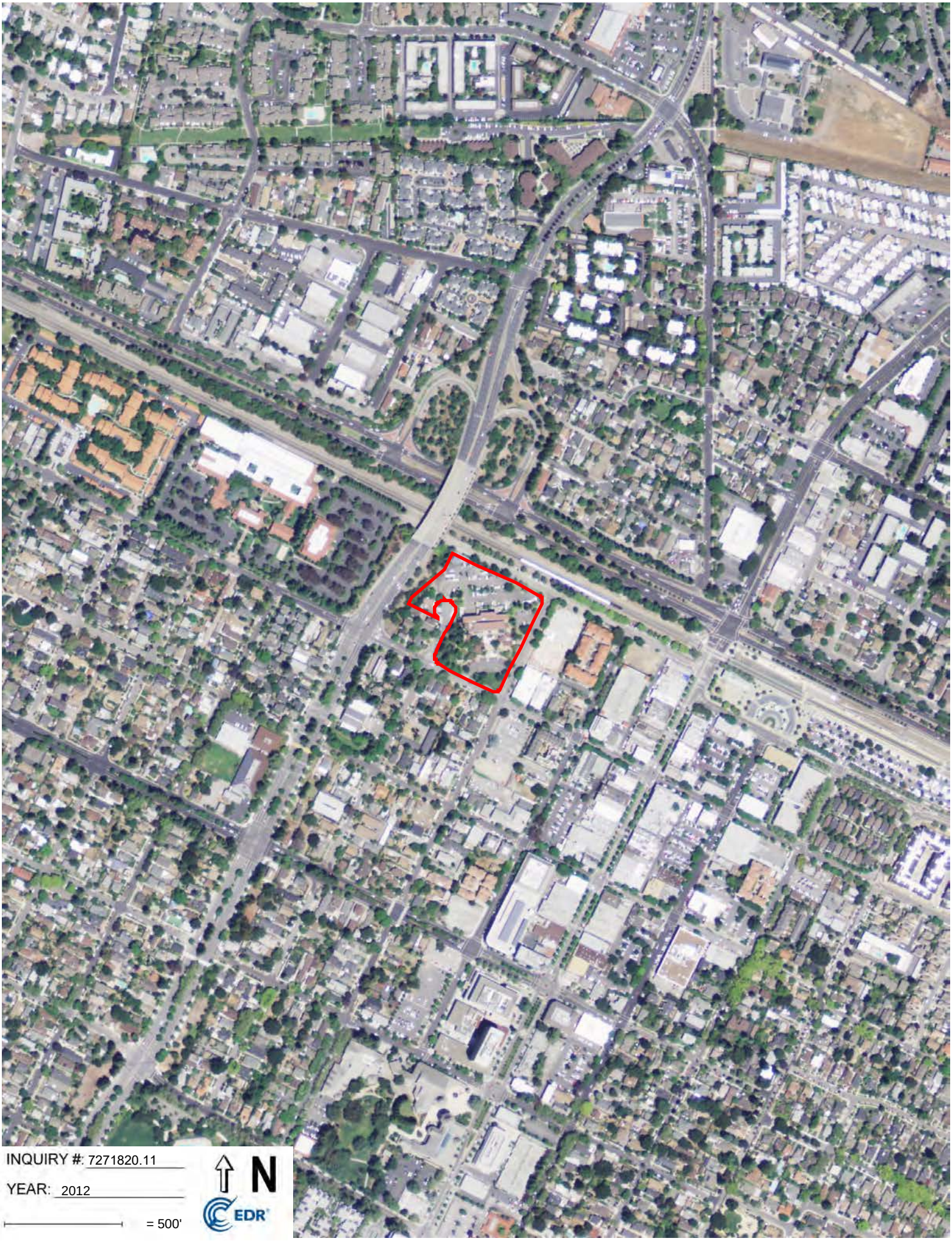
INQUIRY #: 7271820.11
YEAR: 2012
= 500'
N
EDR

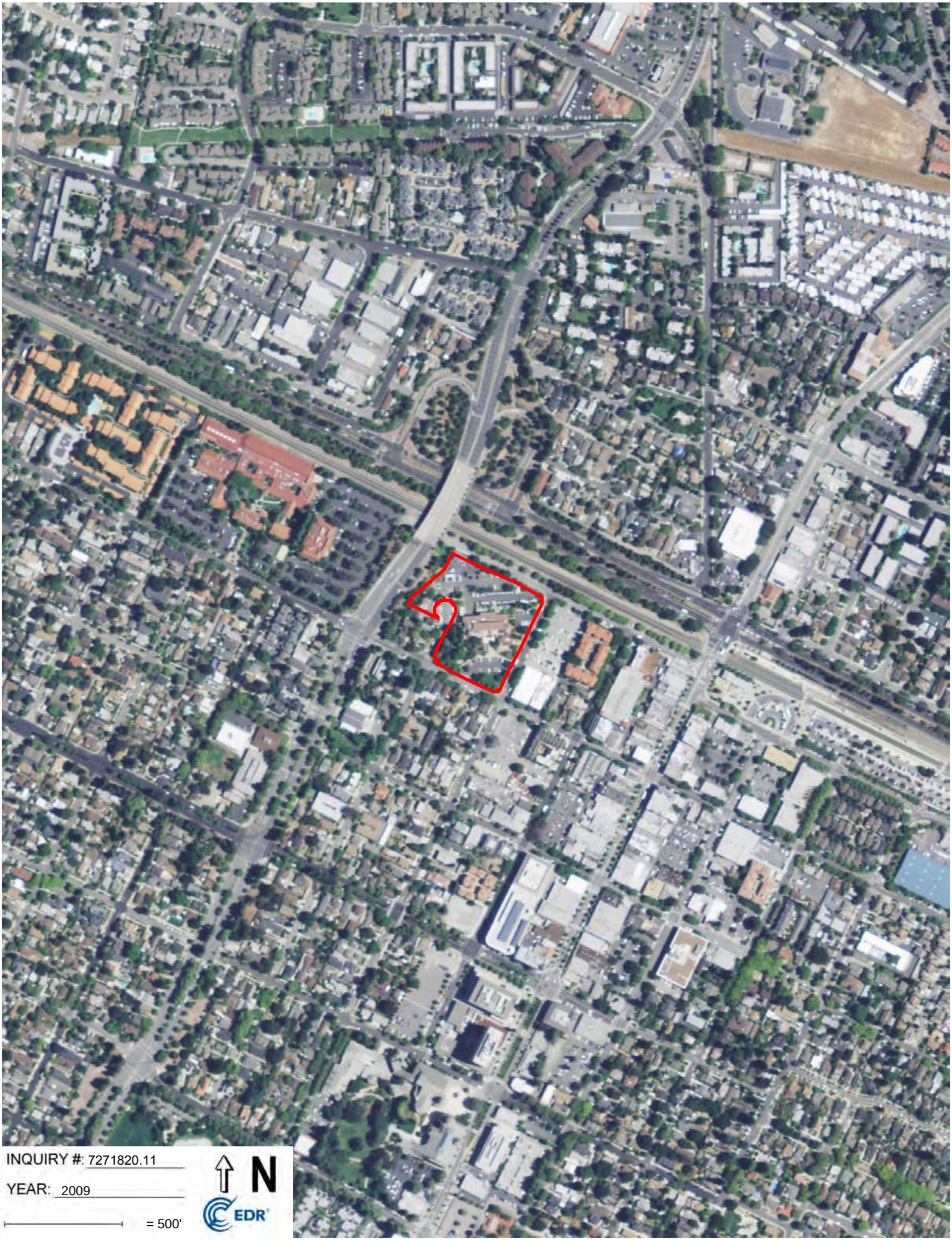
INQUIRY #: 7271820.11
YEAR: 2009
= 500'
N
EDR


INQUIRY #: 7271820.11
YEAR: 2006
= 500'
N
EDR


INQUIRY #: 7271820.11
YEAR: 1998
= 500'
N
EDR


INQUIRY #: 7271820.11
YEAR: 1991
= 500'
N
EDR


INQUIRY #: 7271820.11
YEAR: 1982
= 500'
N
EDR

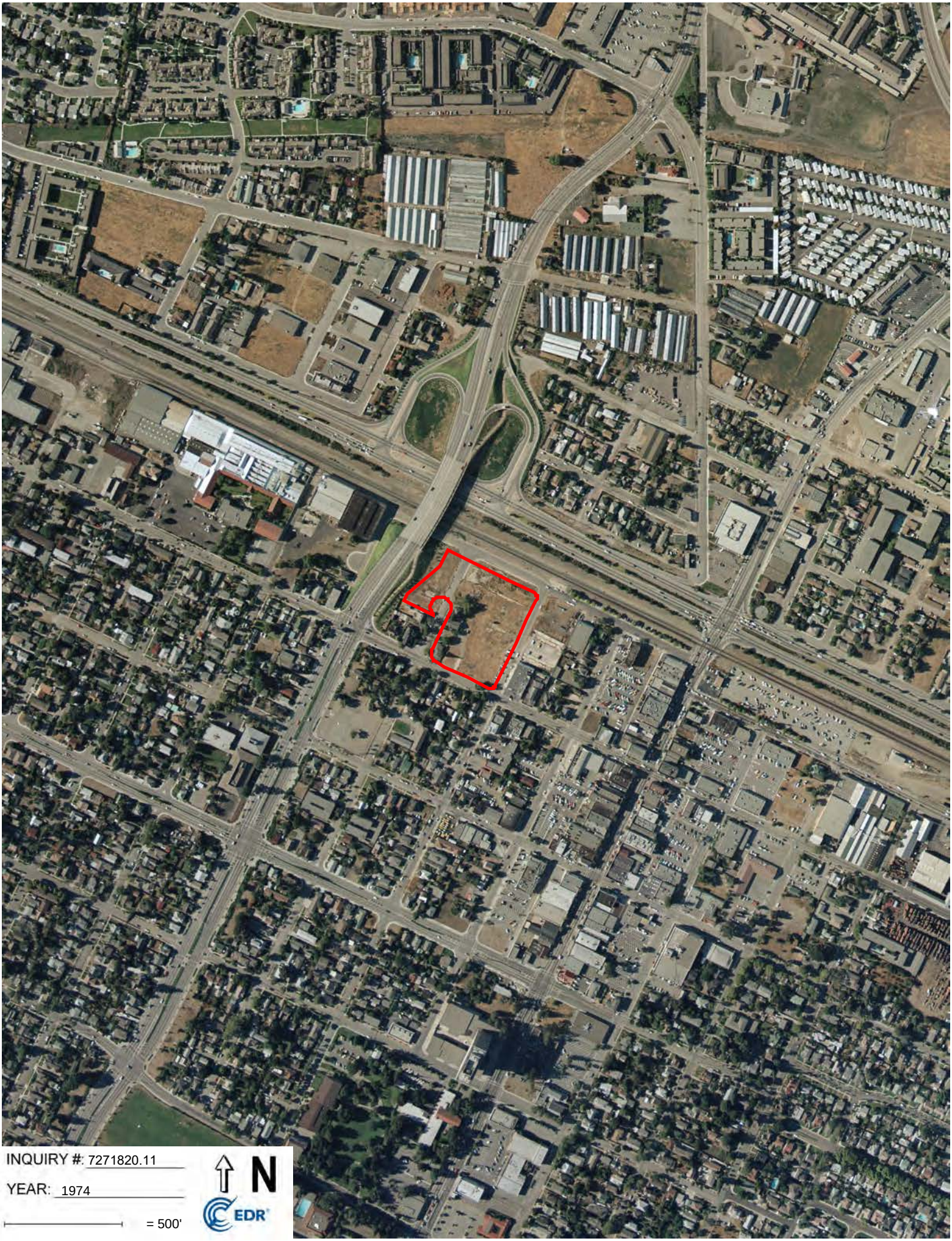
INQUIRY #: 7271820.11
YEAR: 1974
= 500'
N
EDR


INQUIRY #: 7271820.11
YEAR: 1968
= 500'
N
EDR


INQUIRY #: 7271820.11
YEAR: 1963
= 500'
N
EDR


INQUIRY #: 7271820.11
YEAR: 1956
= 500'
N
EDR

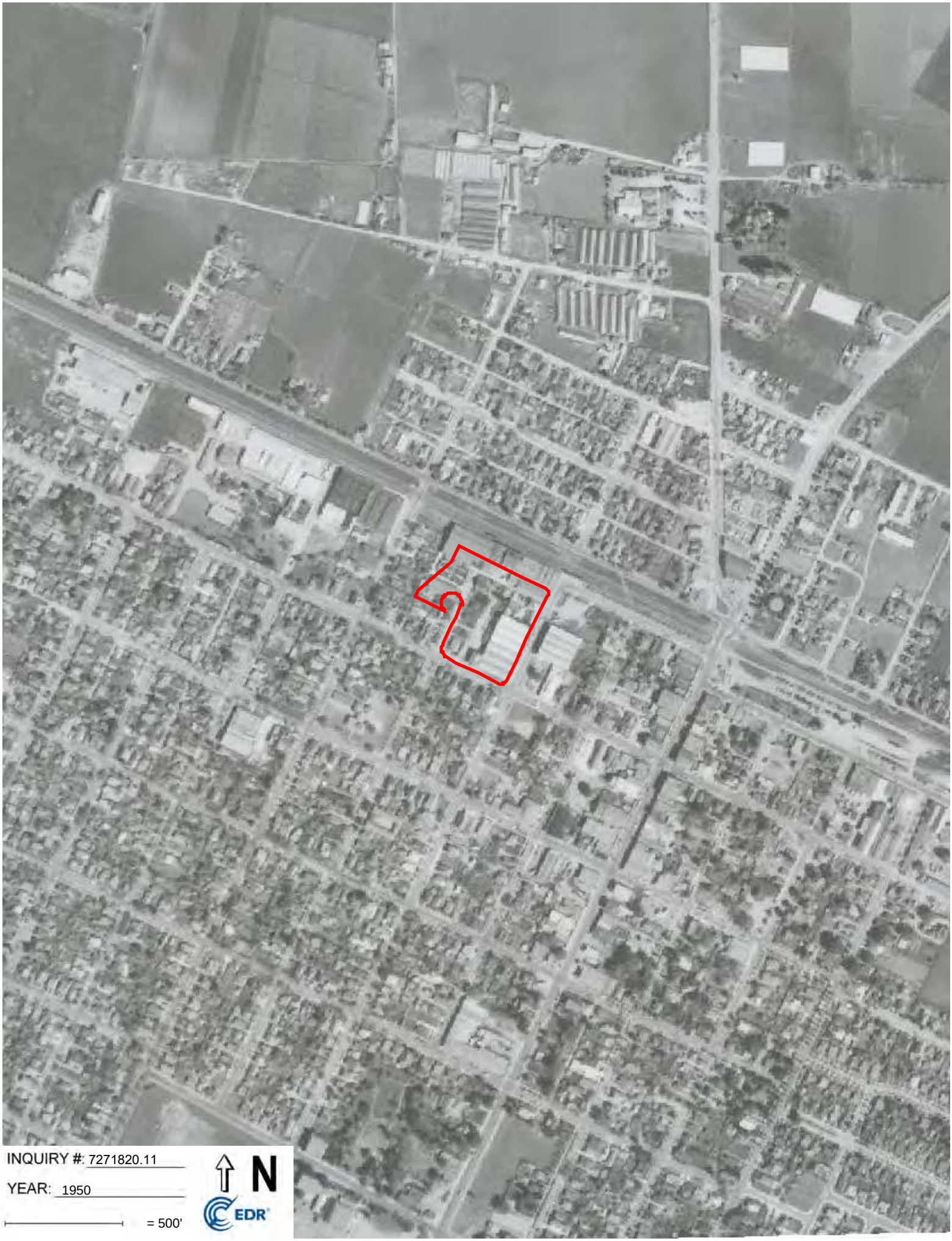
INQUIRY #: 7271820.11
YEAR: 1950
= 500'
N
EDR


INQUIRY #: 7271820.11
YEAR: 1948
= 500'
N
EDR
Subject boundary not shown because it exceeds image extent or image is not georeferenced.


INQUIRY #: 7271820.11
YEAR: 1939
= 500'
N
EDR

Mountain View Public Safety Building
1000 Villa St
Mountain View, CA 94041

Inquiry Number: 7271820.4
March 06, 2023

EDR Historical Topo Map Report

with QuadMatch™

6 Armstrong Road, 4th floor
Shelton, CT 06484
Toll Free: 800.352.0050
www.edrnet.com

EDR Historical Topo Map Report

03/06/23

Site Name:	Client Name:
Mountain View Public Safety B	PlaceWorks
1000 Villa St	3 MacArthur Place Suite 1100
Mountain View, CA 94041	Santa Ana, CA 92707
EDR Inquiry # 7271820.4	Contact: Michael Watson

EDR Topographic Map Library has been searched by EDR and maps covering the target property location as provided by PlaceWorks were identified for the years listed below. EDR's Historical Topo Map Report is designed to assist professionals in evaluating potential liability on a target property resulting from past activities. EDRs Historical Topo Map Report includes a search of a collection of public and private color historical topographic maps, dating back to the late 1800s.

Search Results:

P.O.# NA

Project: SVA-01.0

Coordinates:

Latitude:	37.395675 37° 23' 44" North
Longitude:	-122.081509 -122° 4' 53" West
UTM Zone:	Zone 10 North
UTM X Meters:	581299.23
UTM Y Meters:	4139163.12
Elevation:	72.00' above sea level

Maps Provided:

2018	1953
2015	1948
2012	1947
1997	1943
1995	1902
1973	1899
1968	1897
1961	

Disclaimer - Copyright and Trademark Notice

This Report contains certain information obtained from a variety of public and other sources reasonably available to Environmental Data Resources, LLC. It cannot be concluded from this Report that coverage information for the target and surrounding properties does not exist from other sources. This Report is provided on an "AS IS", "AS AVAILABLE" basis. NO WARRANTY EXPRESS OR IMPLIED IS MADE WHATSOEVER IN CONNECTION WITH THIS REPORT. ENVIRONMENTAL DATA RESOURCES, LLC AND ITS SUBSIDIARIES, AFFILIATES AND THIRD PARTY SUPPLIERS DISCLAIM ALL WARRANTIES, OF ANY KIND OR NATURE, EXPRESS OR IMPLIED, ARISING OUT OF OR RELATED TO THIS REPORT OR ANY OF THE DATA AND INFORMATION PROVIDED IN THIS REPORT, INCLUDING WITHOUT LIMITATION, ANY WARRANTIES REGARDING ACCURACY, QUALITY, CORRECTNESS, COMPLETENESS, COMPREHENSIVENESS, SUITABILITY, MERCHANTABILITY, FITNESS FOR A PARTICULAR PURPOSE, TITLE, NON-INFRINGEMENT, MISAPPROPRIATION, OR OTHERWISE. ALL RISK IS ASSUMED BY THE USER. IN NO EVENT SHALL ENVIRONMENTAL DATA RESOURCES, LLC OR ITS SUBSIDIARIES, AFFILIATES OR THIRD PARTY SUPPLIERS BE LIABLE TO ANYONE FOR ANY DIRECT, INCIDENTAL, INDIRECT, SPECIAL, CONSEQUENTIAL OR OTHER DAMAGES OF ANY TYPE OR KIND (INCLUDING BUT NOT LIMITED TO LOSS OF PROFITS, LOSS OF USE, OR LOSS OF DATA), ARISING OUT OF OR IN ANY WAY CONNECTED WITH THIS REPORT OR ANY OF THE DATA AND INFORMATION PROVIDED IN THIS REPORT. Any analyses, estimates, ratings, environmental risk levels, or risk codes provided in this Report are provided for illustrative purposes only, and are not intended to provide, nor should they be interpreted as providing any facts regarding, or prediction or forecast of, any environmental risk for any property. Only an assessment performed by a qualified environmental professional can provide findings, opinions or conclusions regarding the environmental risk or conditions in, on or at any property.

Copyright 2023 by Environmental Data Resources, Inc. All rights reserved. Reproduction in any media or format, in whole or in part, of any report or map of Environmental Data Resources, Inc., or its affiliates, is prohibited without prior written permission.

EDR and its logos (including Sanborn and Sanborn Map) are trademarks of Environmental Data Resources, LLC or its affiliates. All other trademarks used herein are the property of their respective owners.

Topo Sheet Key

This EDR Topo Map Report is based upon the following USGS topographic map sheets.

2018 Source Sheets



Mountain View
2018
7.5-minute, 24000



Cupertino
2018
7.5-minute, 24000

2015 Source Sheets



Mountain View
2015
7.5-minute, 24000



Cupertino
2015
7.5-minute, 24000

2012 Source Sheets



Mountain View
2012
7.5-minute, 24000



Cupertino
2012
7.5-minute, 24000

1997 Source Sheets

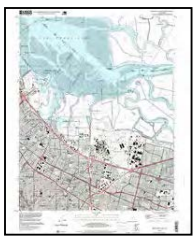

Mountain View
1997
7.5-minute, 24000
Aerial Photo Revised 1997

Topo Sheet Key

This EDR Topo Map Report is based upon the following USGS topographic map sheets.

1995 Source Sheets

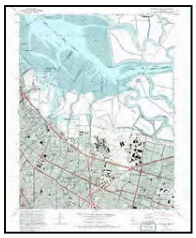

Mountain View
1995
7.5-minute, 24000
Aerial Photo Revised 1991

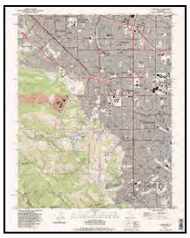

Cupertino
1995
7.5-minute, 24000
Aerial Photo Revised 1991

1973 Source Sheets



Cupertino
1973
7.5-minute, 24000
Aerial Photo Revised 1973



Mountain View
1973
7.5-minute, 24000
Aerial Photo Revised 1973

1968 Source Sheets



Mountain View
1968
7.5-minute, 24000
Aerial Photo Revised 1968



Cupertino
1968
7.5-minute, 24000
Aerial Photo Revised 1968

1961 Source Sheets

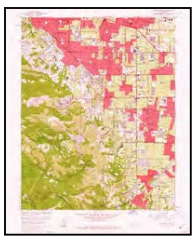

Cupertino
1961
7.5-minute, 24000
Aerial Photo Revised 1960



Mountain View
1961
7.5-minute, 24000
Aerial Photo Revised 1960

Topo Sheet Key

This EDR Topo Map Report is based upon the following USGS topographic map sheets.

1953 Source Sheets



Mountain View
1953
7.5-minute, 24000
Aerial Photo Revised 1948



Cupertino
1953
7.5-minute, 24000
Aerial Photo Revised 1948

1948 Source Sheets

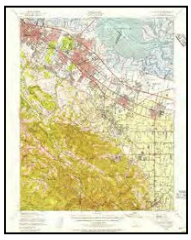

Palo Alto
1948
15-minute, 62500
Aerial Photo Revised 1948

1947 Source Sheets

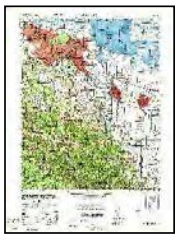

PALO ALTO
1947
15-minute, 50000

1943 Source Sheets

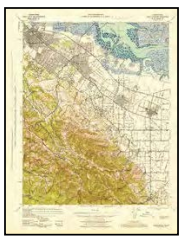

Palo Alto
1943
15-minute, 62500
Aerial Photo Revised 1940

Topo Sheet Key

This EDR Topo Map Report is based upon the following USGS topographic map sheets.

1902 Source Sheets



Santa Cruz
1902
30-minute, 125000

1899 Source Sheets

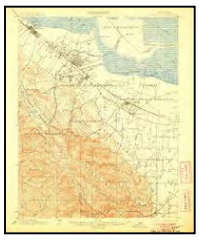

Palo Alto
1899
15-minute, 62500

1897 Source Sheets

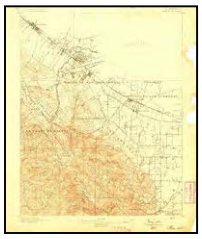

Palo Alto
1897
15-minute, 62500

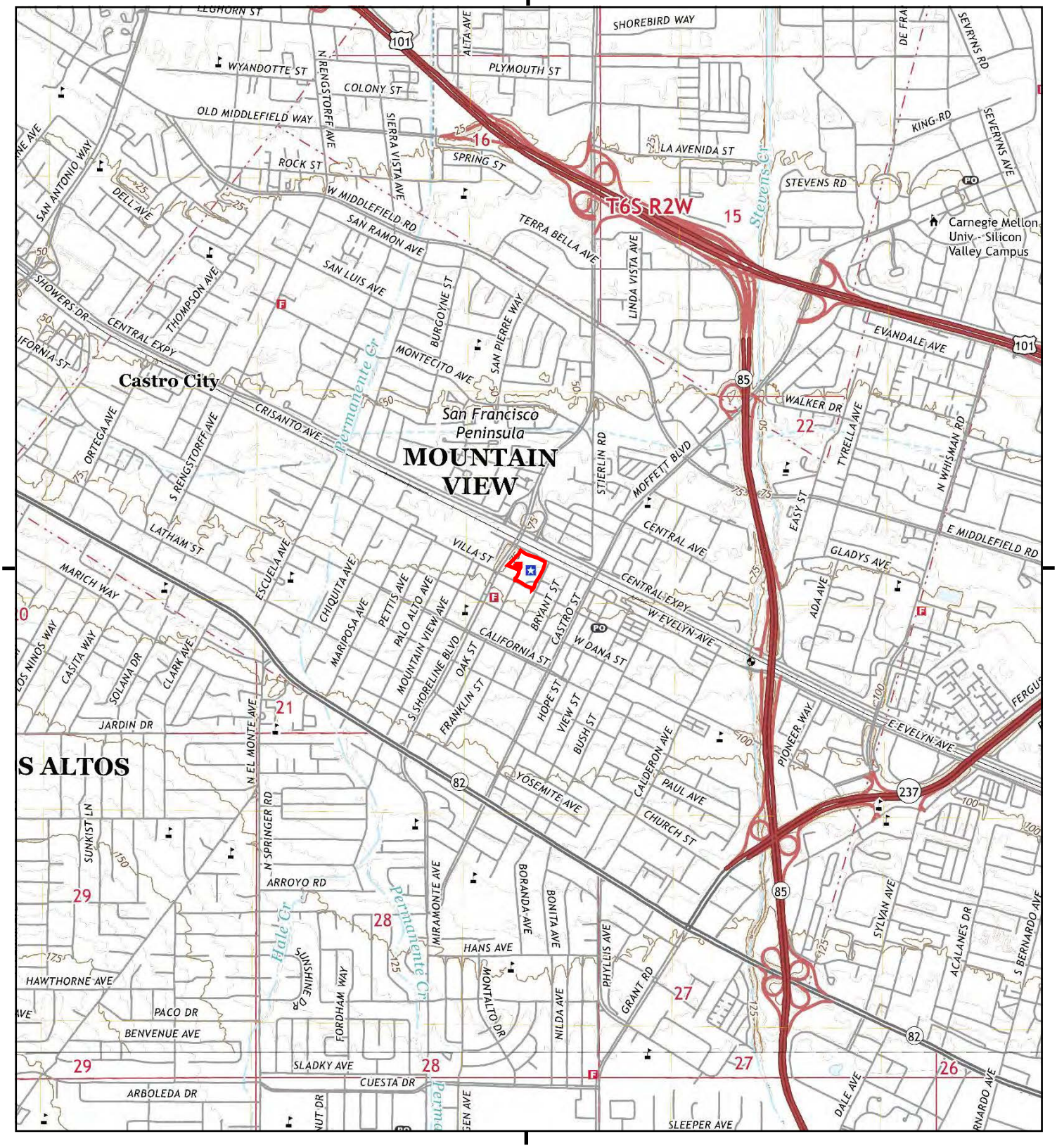

This report includes information from the following map sheet(s).

0 Miles 0.25 0.5 1 1.5

NW N NE
W E
SW S SE

TP, Mountain View, 2018, 7.5-minute
S, Cupertino, 2018, 7.5-minute

SITE NAME: Mountain View Public Safety Building
ADDRESS: 1000 Villa St
Mountain View, CA 94041
CLIENT: PlaceWorks

N

Historical Topo Map

2015

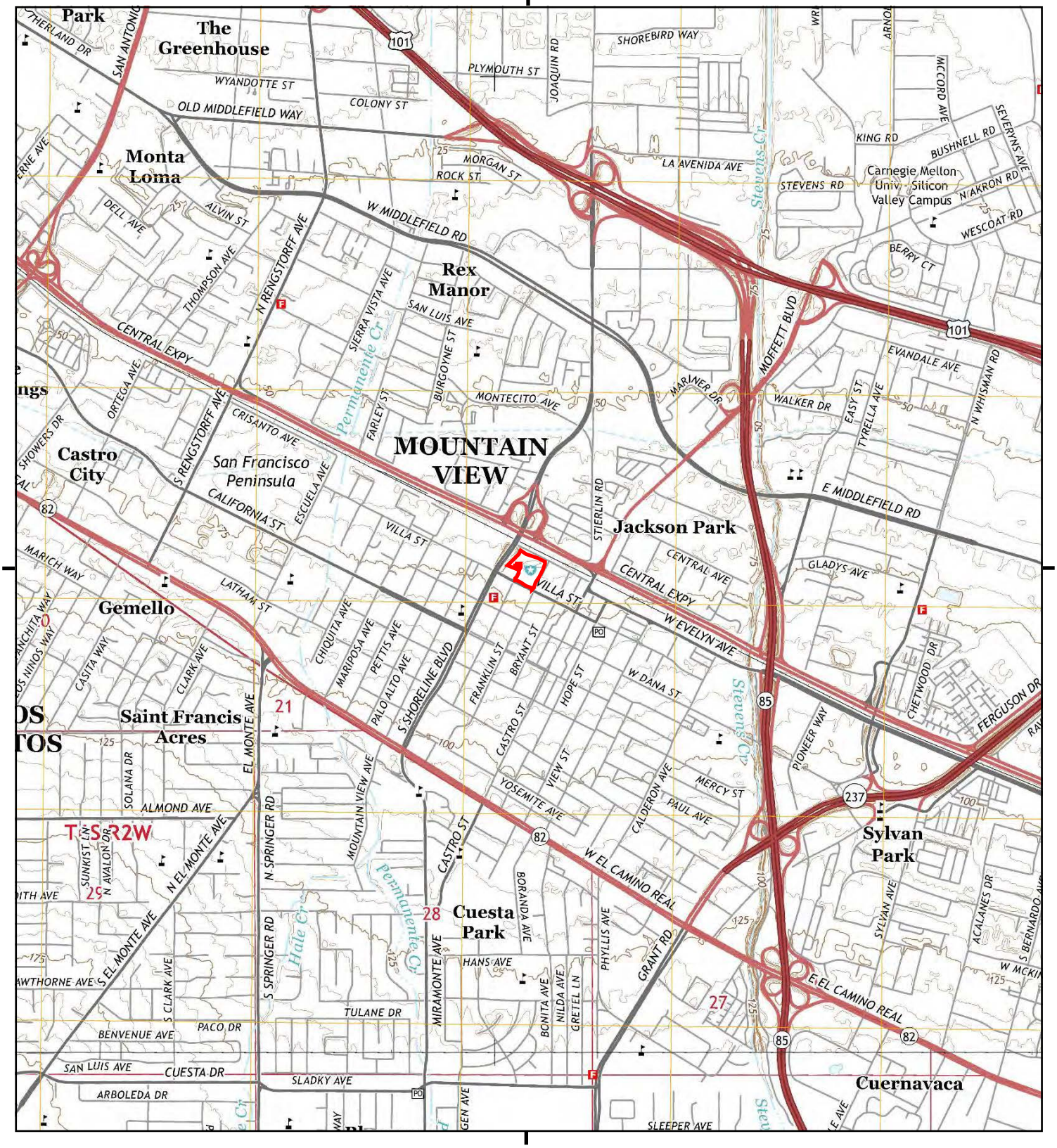

This report includes information from the following map sheet(s).

0 Miles 0.25 0.5 1 1.5

NW N NE
W E
SW S SE

TP, Mountain View, 2015, 7.5-minute
S, Cupertino, 2015, 7.5-minute

SITE NAME: Mountain View Public Safety Building
ADDRESS: 1000 Villa St
Mountain View, CA 94041
CLIENT: PlaceWorks

N

Historical Topo Map

2012

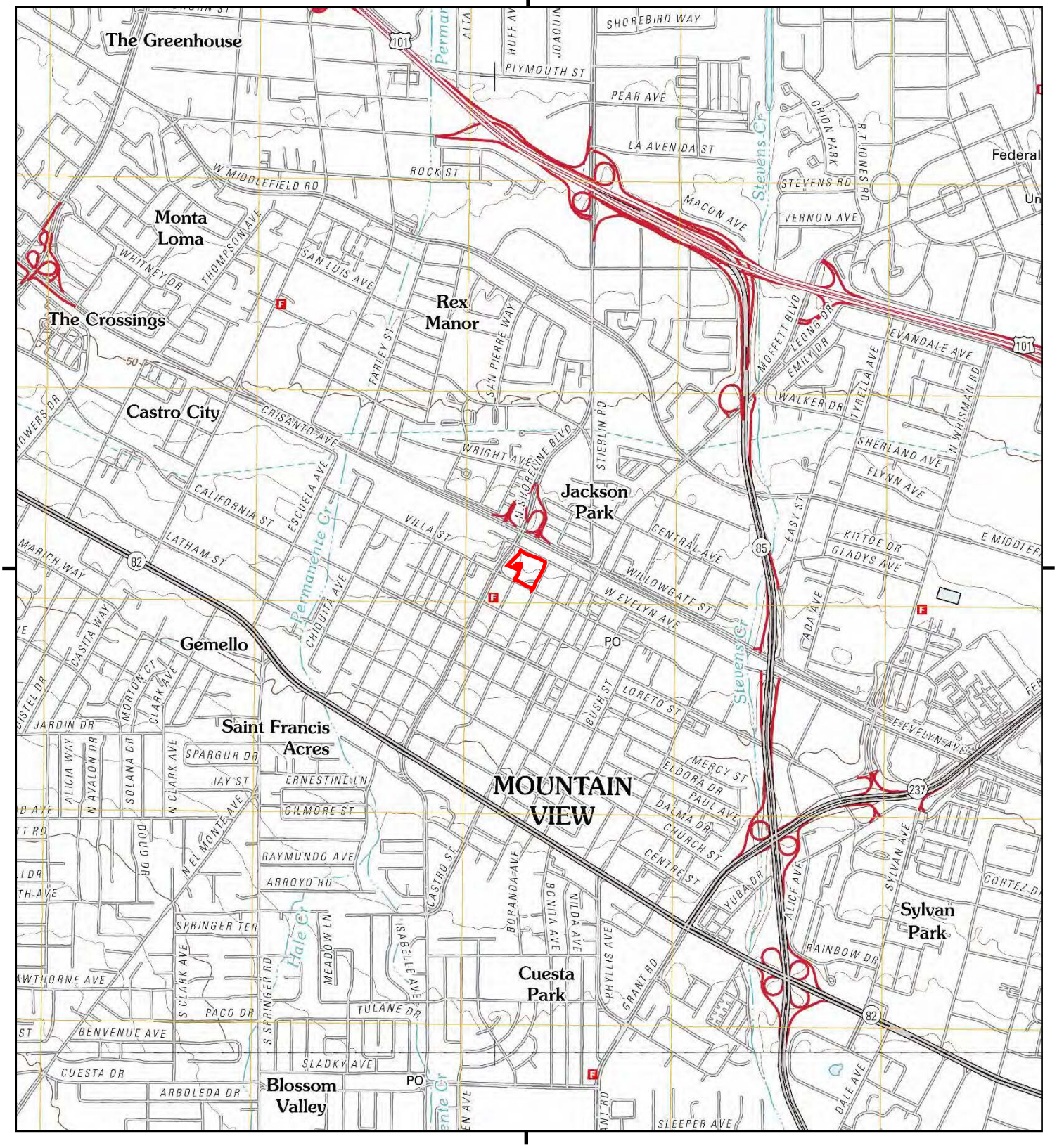

This report includes information from the following map sheet(s).

0 Miles 0.25 0.5 1 1.5

NW N NE
W E
SW S SE

TP, Mountain View, 2012, 7.5-minute
S, Cupertino, 2012, 7.5-minute

SITE NAME: Mountain View Public Safety Building
ADDRESS: 1000 Villa St
Mountain View, CA 94041
CLIENT: PlaceWorks

N

Historical Topo Map

1997

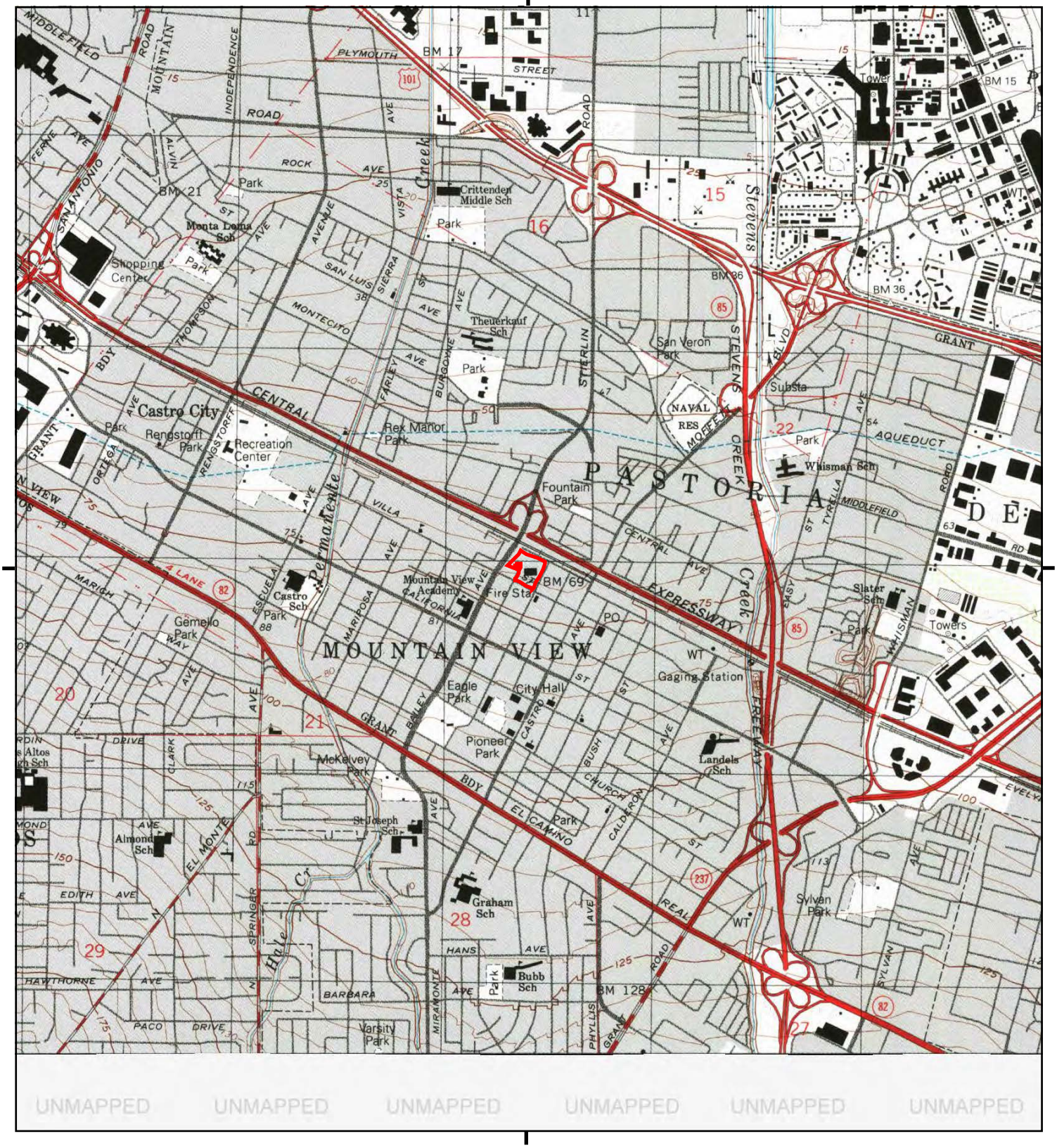

This report includes information from the following map sheet(s).

0 Miles 0.25 0.5 1 1.5

NW N NE
W E
SW S SE

TP, Mountain View, 1997, 7.5-minute

SITE NAME: Mountain View Public Safety Building
ADDRESS: 1000 Villa St
Mountain View, CA 94041
CLIENT: PlaceWorks

N

Historical Topo Map

1995

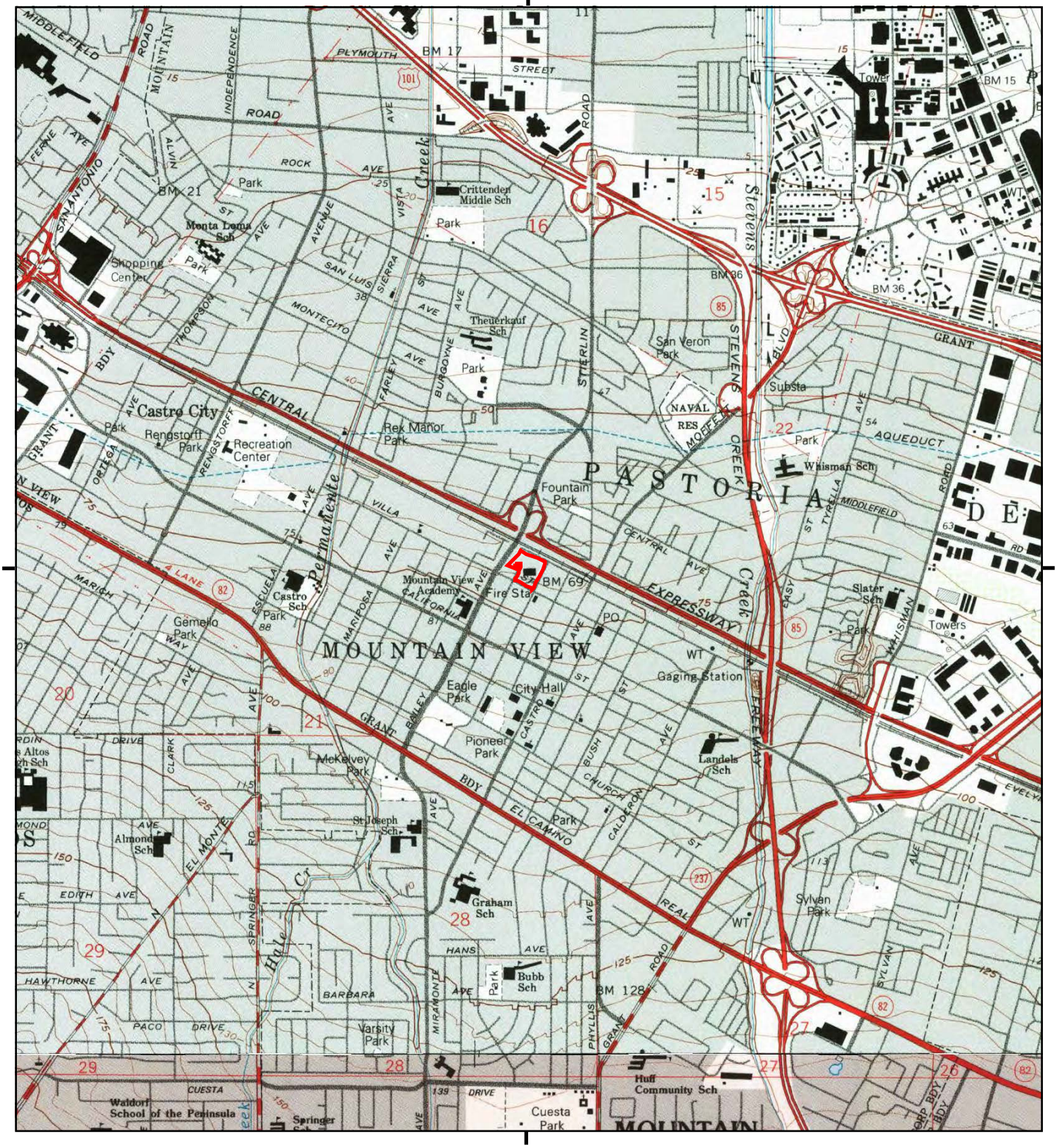

This report includes information from the following map sheet(s).

0 Miles 0.25 0.5 1 1.5

NW N NE
W E
SW S SE

TP, Mountain View, 1995, 7.5-minute
S, Cupertino, 1995, 7.5-minute

SITE NAME: Mountain View Public Safety Building
ADDRESS: 1000 Villa St
Mountain View, CA 94041
CLIENT: PlaceWorks

N

Historical Topo Map

1973

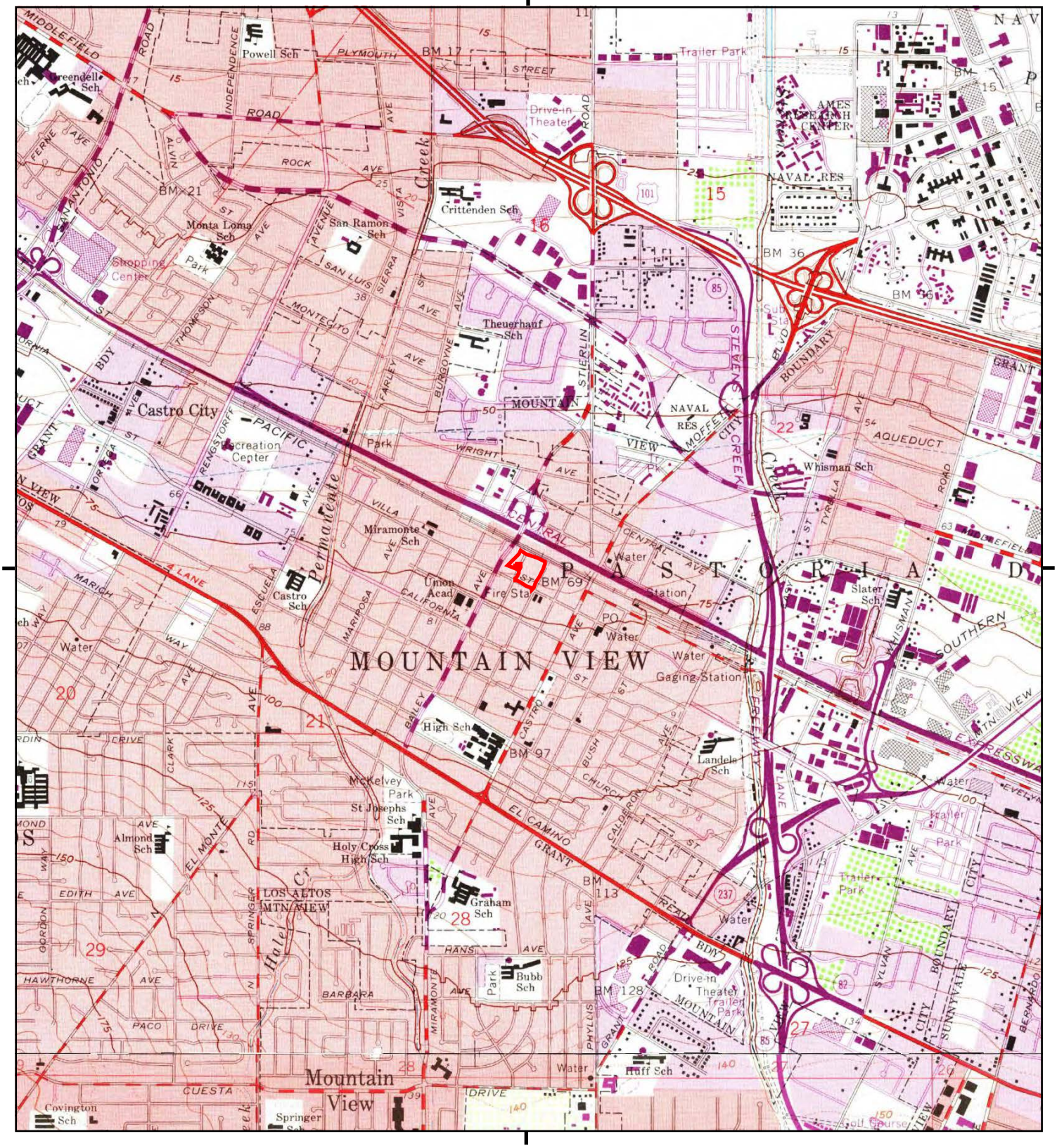

This report includes information from the following map sheet(s).

0 Miles 0.25 0.5 1 1.5

NW N NE
W E
SW S SE

TP, Mountain View, 1973, 7.5-minute
S, Cupertino, 1973, 7.5-minute

SITE NAME: Mountain View Public Safety Building
ADDRESS: 1000 Villa St
Mountain View, CA 94041
CLIENT: PlaceWorks

N

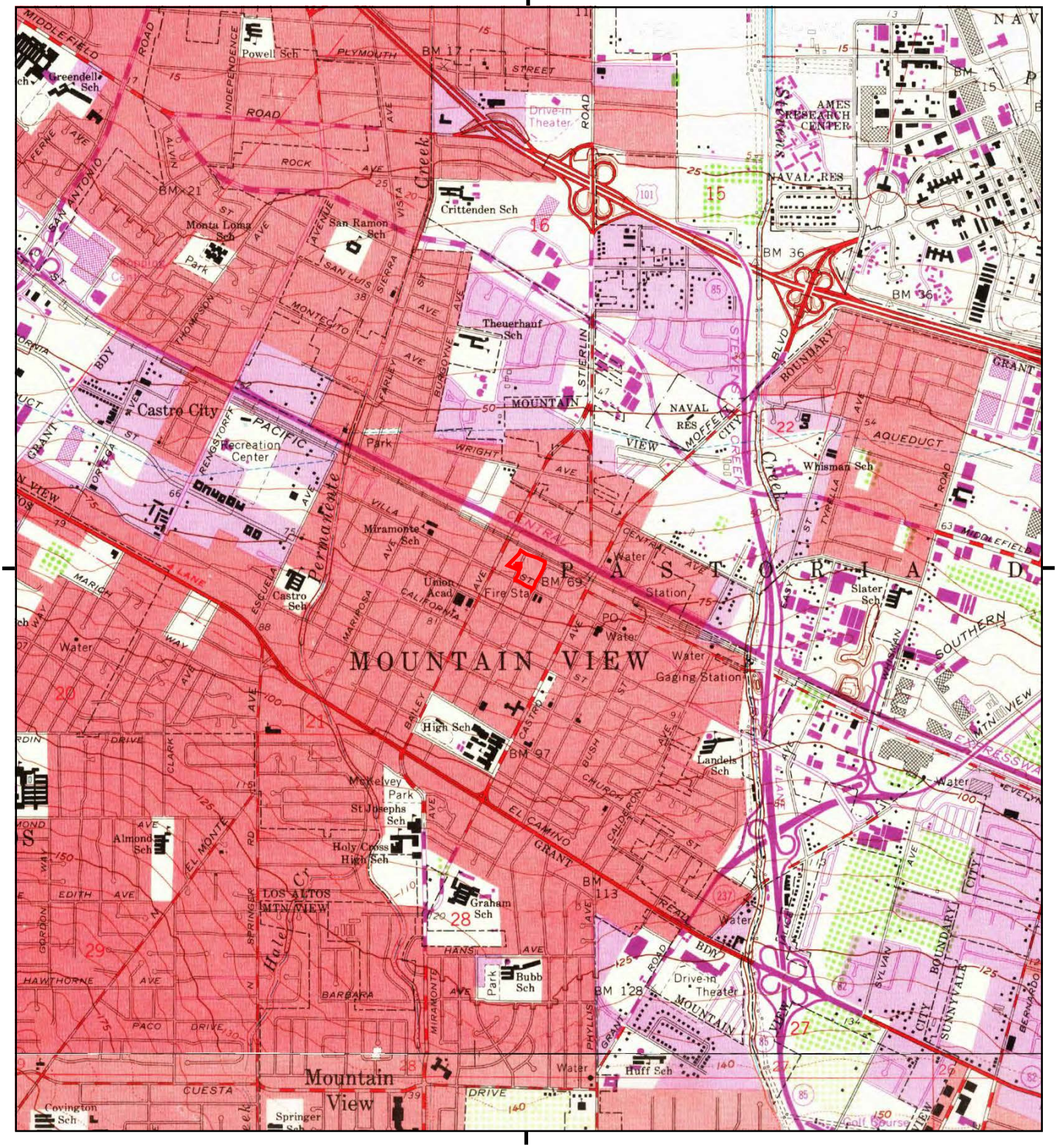

This report includes information from the following map sheet(s).

0 Miles 0.25 0.5 1 1.5

NW N NE
W E
SW S SE

TP, Mountain View, 1968, 7.5-minute
S, Cupertino, 1968, 7.5-minute

SITE NAME: Mountain View Public Safety Building
ADDRESS: 1000 Villa St
Mountain View, CA 94041
CLIENT: PlaceWorks

N

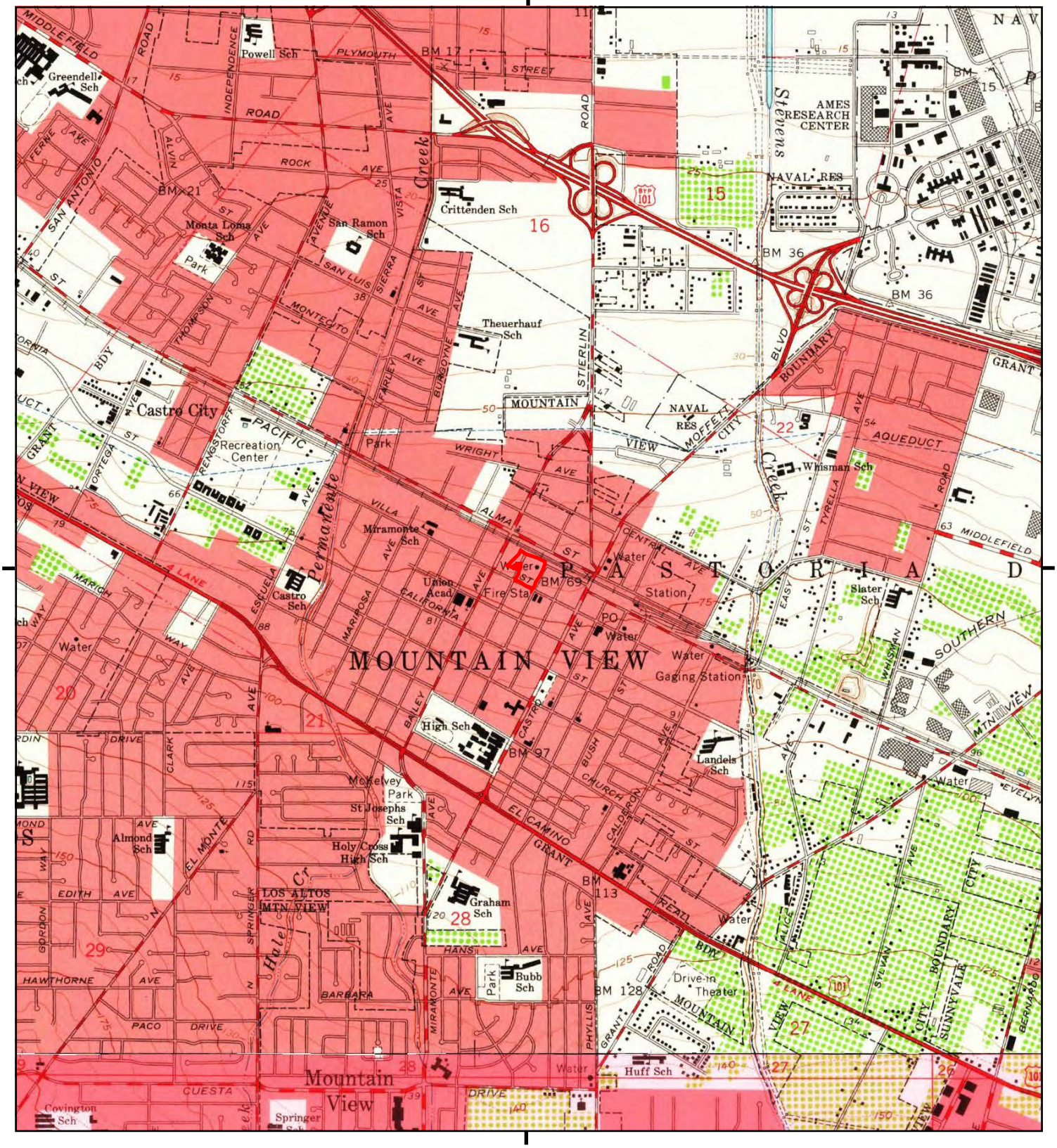

This report includes information from the following map sheet(s).

0 Miles 0.25 0.5 1 1.5

NW N NE
W E
SW S SE

TP, Mountain View, 1961, 7.5-minute
S, Cupertino, 1961, 7.5-minute

SITE NAME: Mountain View Public Safety Building
ADDRESS: 1000 Villa St
Mountain View, CA 94041
CLIENT: PlaceWorks

N

Historical Topo Map

1953

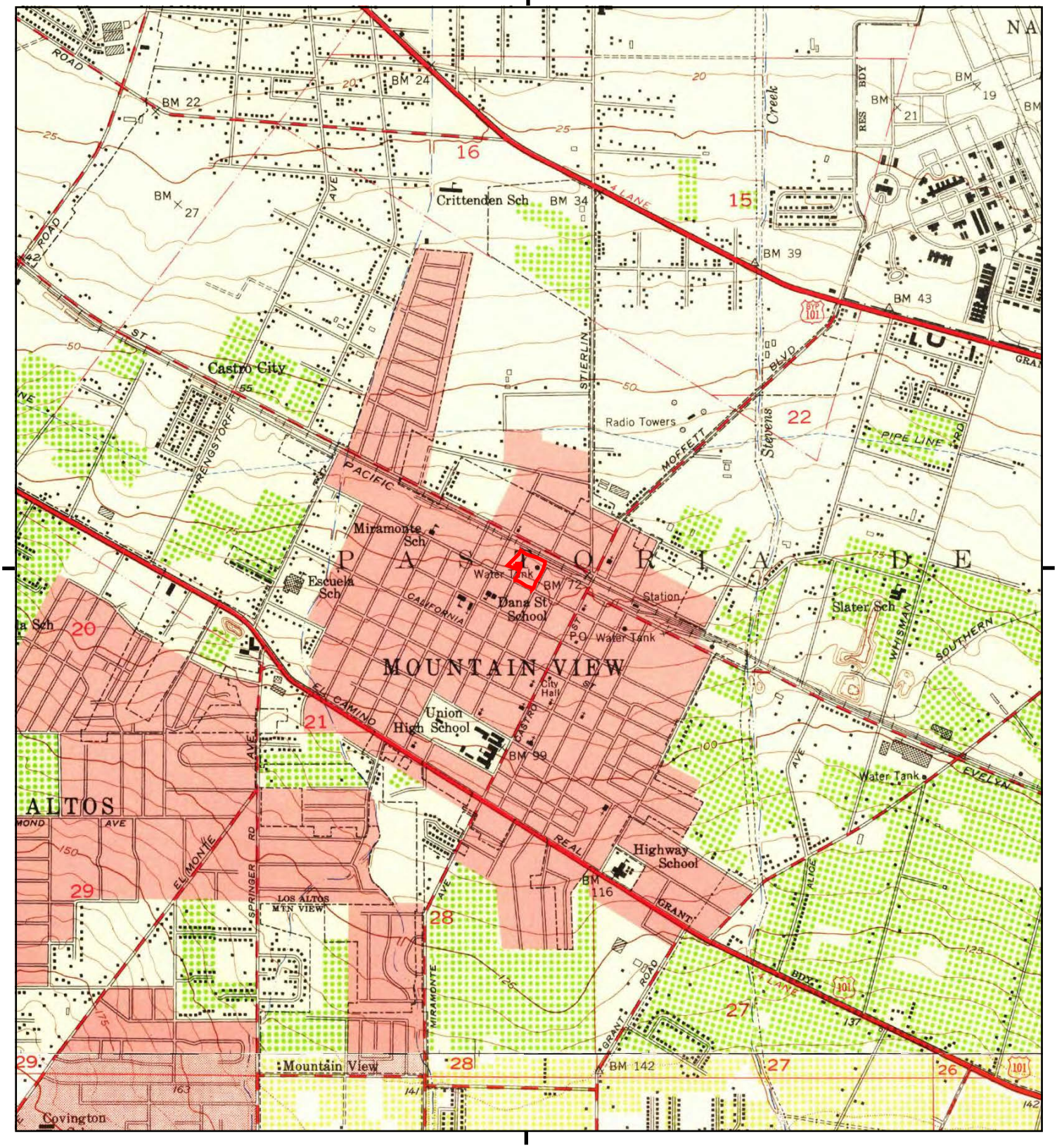

This report includes information from the following map sheet(s).

0 Miles 0.25 0.5 1 1.5

NW N NE
W E
SW S SE

TP, Mountain View, 1953, 7.5-minute
S, Cupertino, 1953, 7.5-minute

SITE NAME: Mountain View Public Safety Building
ADDRESS: 1000 Villa St
Mountain View, CA 94041
CLIENT: PlaceWorks

N

Historical Topo Map

1948

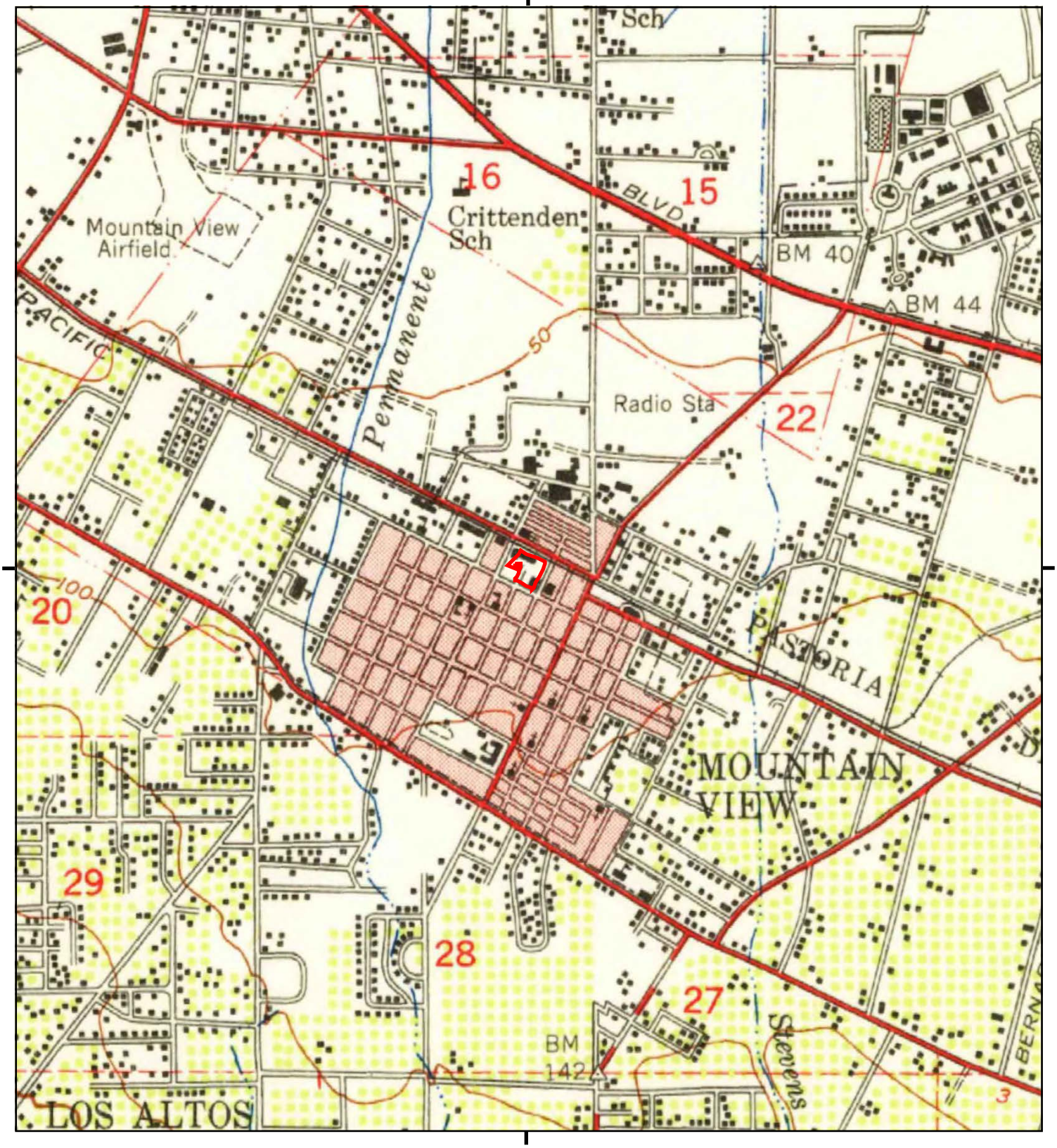

This report includes information from the following map sheet(s).

0 Miles 0.25 0.5 1 1.5

NW N NE
W E
SW S SE

TP, Palo Alto, 1948, 15-minute

SITE NAME: Mountain View Public Safety Building
ADDRESS: 1000 Villa St
Mountain View, CA 94041
CLIENT: PlaceWorks

N

Historical Topo Map

1947

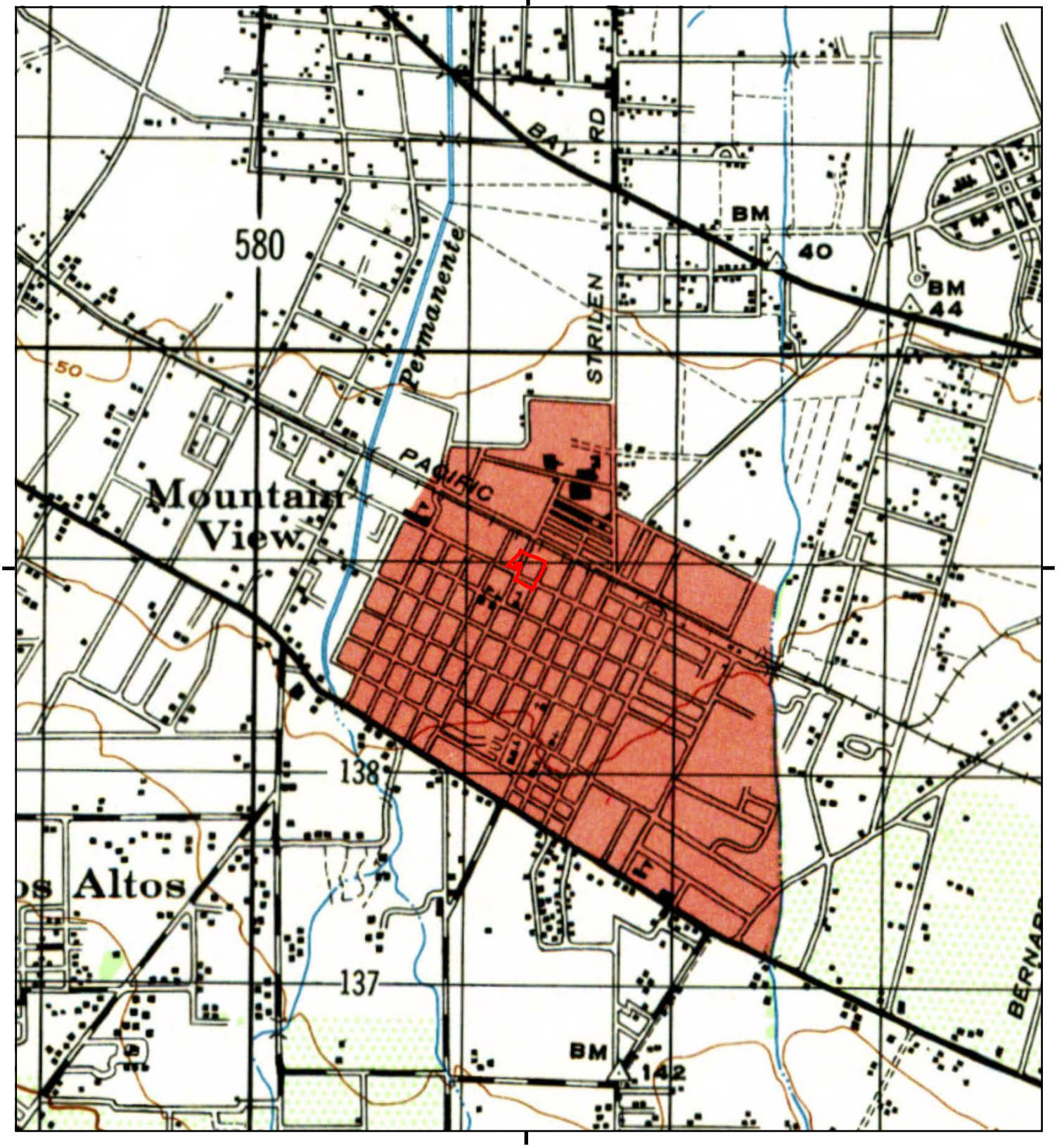

This report includes information from the following map sheet(s).

0 Miles 0.25 0.5 1 1.5

NW N NE
W E
SW S SE

TP, PALO ALTO, 1947, 15-minute

SITE NAME: Mountain View Public Safety Building
ADDRESS: 1000 Villa St
Mountain View, CA 94041
CLIENT: PlaceWorks

N

Historical Topo Map

1943

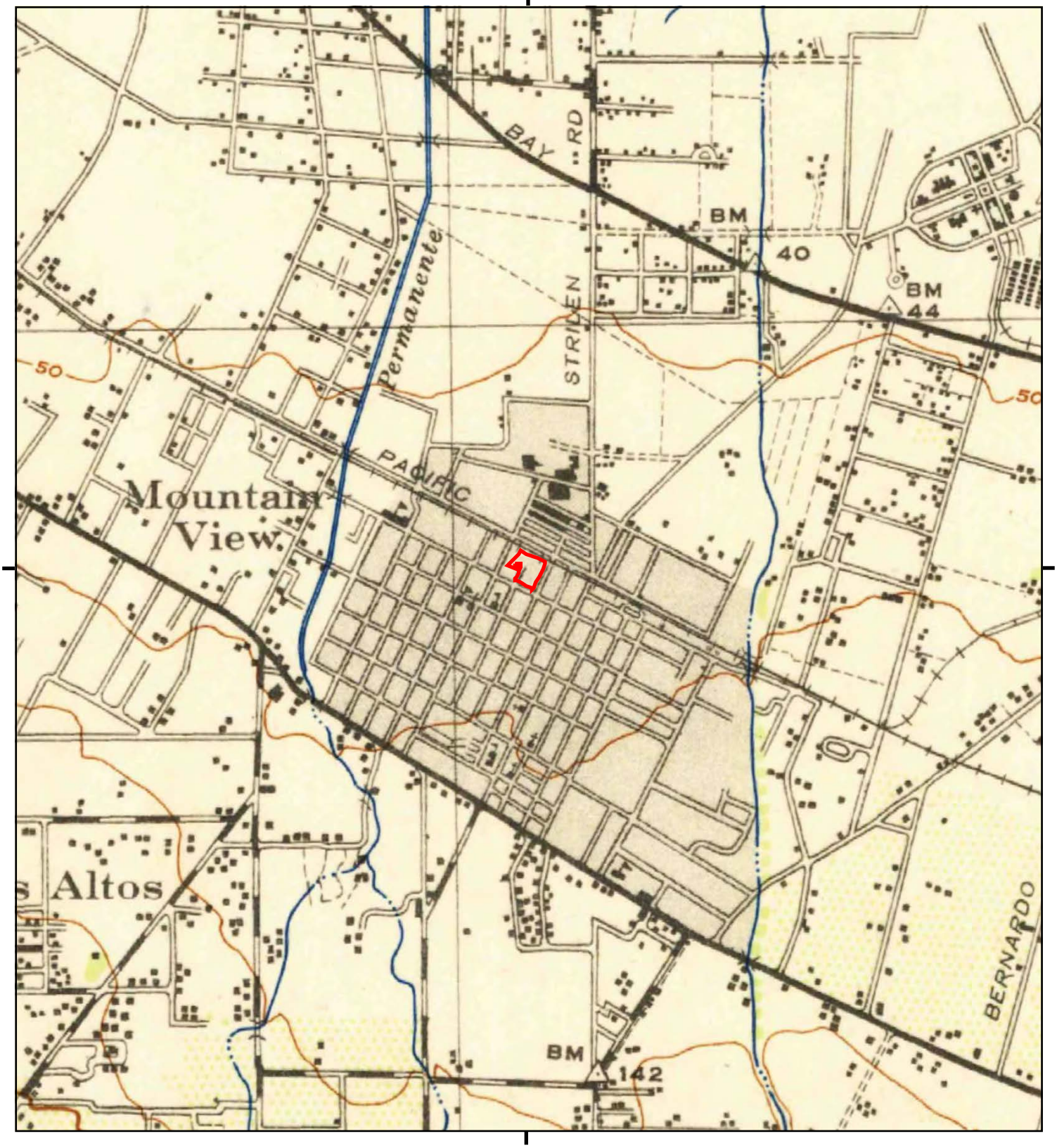

This report includes information from the following map sheet(s).

0 Miles 0.25 0.5 1 1.5

NW N NE
W E
SW S SE

TP, Palo Alto, 1943, 15-minute

SITE NAME: Mountain View Public Safety Building
ADDRESS: 1000 Villa St
Mountain View, CA 94041
CLIENT: PlaceWorks

N

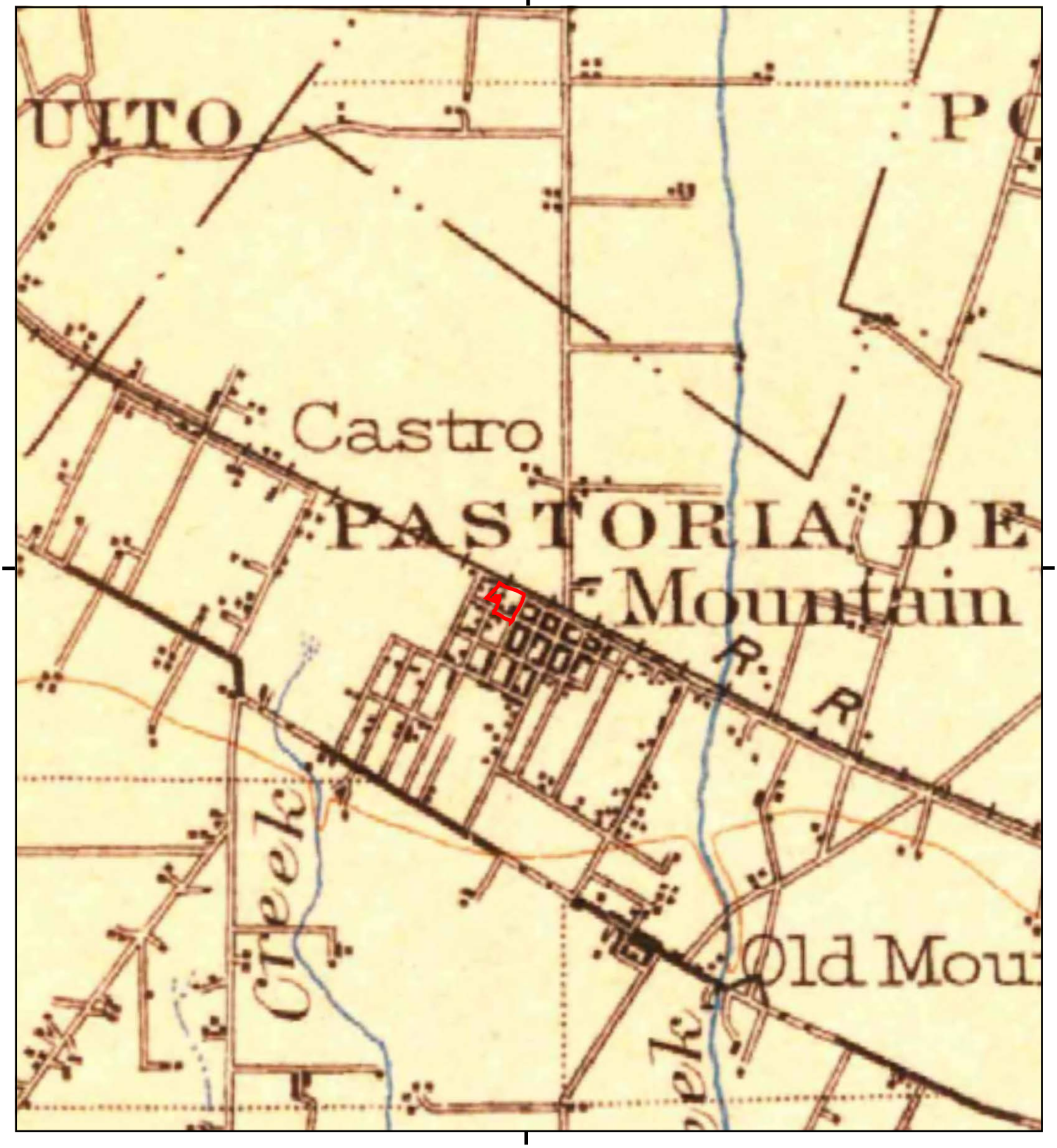

This report includes information from the following map sheet(s).

0 Miles 0.25 0.5 1 1.5

NW N NE
W E
SW S SE

TP, Santa Cruz, 1902, 30-minute

SITE NAME: Mountain View Public Safety Building
ADDRESS: 1000 Villa St
Mountain View, CA 94041
CLIENT: PlaceWorks

N

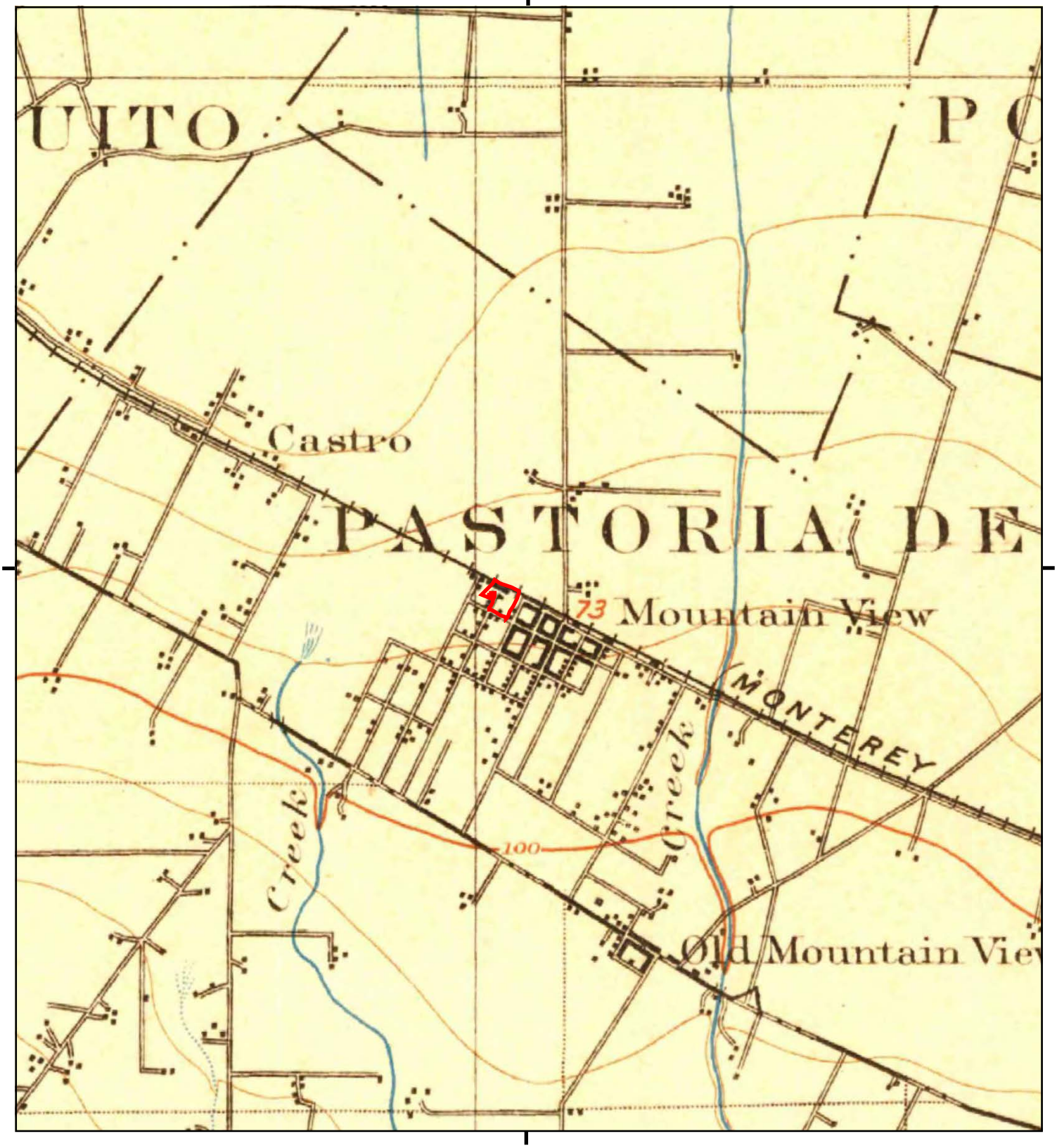

This report includes information from the following map sheet(s).

0 Miles 0.25 0.5 1 1.5

NW N NE
W E
SW S SE

TP, Palo Alto, 1899, 15-minute

SITE NAME: Mountain View Public Safety Building
ADDRESS: 1000 Villa St
Mountain View, CA 94041
CLIENT: PlaceWorks

N

Mountain View Public Safety Building
1000 Villa St
Mountain View, CA 94041

Inquiry Number: 7271820.3
March 07, 2023

Certified Sanborn® Map Report

6 Armstrong Road, 4th floor
Shelton, CT 06484
Toll Free: 800.352.0050
www.edrnet.com

Certified Sanborn® Map Report

03/07/23

Site Name:

Mountain View Public Safety B
1000 Villa St
Mountain View, CA 94041
EDR Inquiry # 7271820.3

Client Name:

PlaceWorks
3 MacArthur Place Suite 1100
Santa Ana, CA 92707
Contact: Michael Watson

The Sanborn Library has been searched by EDR and maps covering the target property location as provided by PlaceWorks were identified for the years listed below. The Sanborn Library is the largest, most complete collection of fire insurance maps. The collection includes maps from Sanborn, Bromley, Perris & Browne, Hopkins, Barlow, and others. Only Environmental Data Resources Inc. (EDR) is authorized to grant rights for commercial reproduction of maps by the Sanborn Library LLC, the copyright holder for the collection. Results can be authenticated by visiting www.edrnet.com/sanborn.

The Sanborn Library is continually enhanced with newly identified map archives. This report accesses all maps in the collection as of the day this report was generated.

Certified Sanborn Results:

Certification # C6F0-4C02-970A

PO # NA

Project SVA-01.0

Maps Provided:

1956
1943
1921
1908
1904
1897
1891
1888

Sanborn® Library search results

Certification #: C6F0-4C02-970A

The Sanborn Library includes more than 1.2 million fire insurance maps from Sanborn, Bromley, Perris & Browne, Hopkins, Barlow and others which track historical property usage in approximately 12,000 American cities and towns. Collections searched:

- ☑ Library of Congress
- ☑ University Publications of America
- ☑ EDR Private Collection

The Sanborn Library LLC Since 1866™

Limited Permission To Make Copies

PlaceWorks (the client) is permitted to make up to FIVE photocopies of this Sanborn Map transmittal and each fire insurance map accompanying this report solely for the limited use of its customer. No one other than the client is authorized to make copies. Upon request made directly to an EDR Account Executive, the client may be permitted to make a limited number of additional photocopies. This permission is conditioned upon compliance by the client, its customer and their agents with EDR's copyright policy; a copy of which is available upon request.

Disclaimer - Copyright and Trademark Notice

This Report contains certain information obtained from a variety of public and other sources reasonably available to Environmental Data Resources, LLC. It cannot be concluded from this Report that coverage information for the target and surrounding properties does not exist from other sources. This Report is provided on an "AS IS", "AS AVAILABLE" basis. NO WARRANTY EXPRESS OR IMPLIED IS MADE WHATSOEVER IN CONNECTION WITH THIS REPORT. ENVIRONMENTAL DATA RESOURCES, LLC AND ITS SUBSIDIARIES, AFFILIATES AND THIRD PARTY SUPPLIERS DISCLAIM ALL WARRANTIES, OF ANY KIND OR NATURE, EXPRESS OR IMPLIED, ARISING OUT OF OR RELATED TO THIS REPORT OR ANY OF THE DATA AND INFORMATION PROVIDED IN THIS REPORT, INCLUDING WITHOUT LIMITATION, ANY WARRANTIES REGARDING ACCURACY, QUALITY, CORRECTNESS, COMPLETENESS, COMPREHENSIVENESS, SUITABILITY, MERCHANTABILITY, FITNESS FOR A PARTICULAR PURPOSE, TITLE, NON-INFRINGEMENT, MISAPPROPRIATION, OR OTHERWISE. ALL RISK IS ASSUMED BY THE USER. IN NO EVENT SHALL ENVIRONMENTAL DATA RESOURCES, LLC OR ITS SUBSIDIARIES, AFFILIATES OR THIRD PARTY SUPPLIERS BE LIABLE TO ANYONE FOR ANY DIRECT, INCIDENTAL, INDIRECT, SPECIAL, CONSEQUENTIAL OR OTHER DAMAGES OF ANY TYPE OR KIND (INCLUDING BUT NOT LIMITED TO LOSS OF PROFITS, LOSS OF USE, OR LOSS OF DATA), ARISING OUT OF OR IN ANY WAY CONNECTED WITH THIS REPORT OR ANY OF THE DATA AND INFORMATION PROVIDED IN THIS REPORT. Any analyses, estimates, ratings, environmental risk levels, or risk codes provided in this Report are provided for illustrative purposes only, and are not intended to provide, nor should they be interpreted as providing any facts regarding, or prediction or forecast of, any environmental risk for any property. Only an assessment performed by a qualified environmental professional can provide findings, opinions or conclusions regarding the environmental risk or conditions in, on or at any property.

Copyright 2023 by Environmental Data Resources, Inc. All rights reserved. Reproduction in any media or format, in whole or in part, of any report or map of Environmental Data Resources, Inc., or its affiliates, is prohibited without prior written permission.

EDR and its logos (including Sanborn and Sanborn Map) are trademarks of Environmental Data Resources, LLC or its affiliates. All other trademarks used herein are the property of their respective owners.

Sanborn Sheet Key

This Certified Sanborn Map Report is based upon the following Sanborn Fire Insurance map sheets.

1956 Source Sheets



Volume 1, Sheet 5
1956

1943 Source Sheets



Volume 1, Sheet 5
1943

1921 Source Sheets



Volume 1, Sheet 5
1921



Volume 1, Sheet 2
1921

1908 Source Sheets



Volume 1, Sheet 2
1908

Sanborn Sheet Key

This Certified Sanborn Map Report is based upon the following Sanborn Fire Insurance map sheets.

1904 Source Sheets



Volume 1, Sheet 1
1904

1897 Source Sheets



Volume 1, Sheet 1
1897

1891 Source Sheets



Volume 1, Sheet 1
1891

1888 Source Sheets



Volume 1, Sheet 1
1888

Certified Sanborn® Map

1956

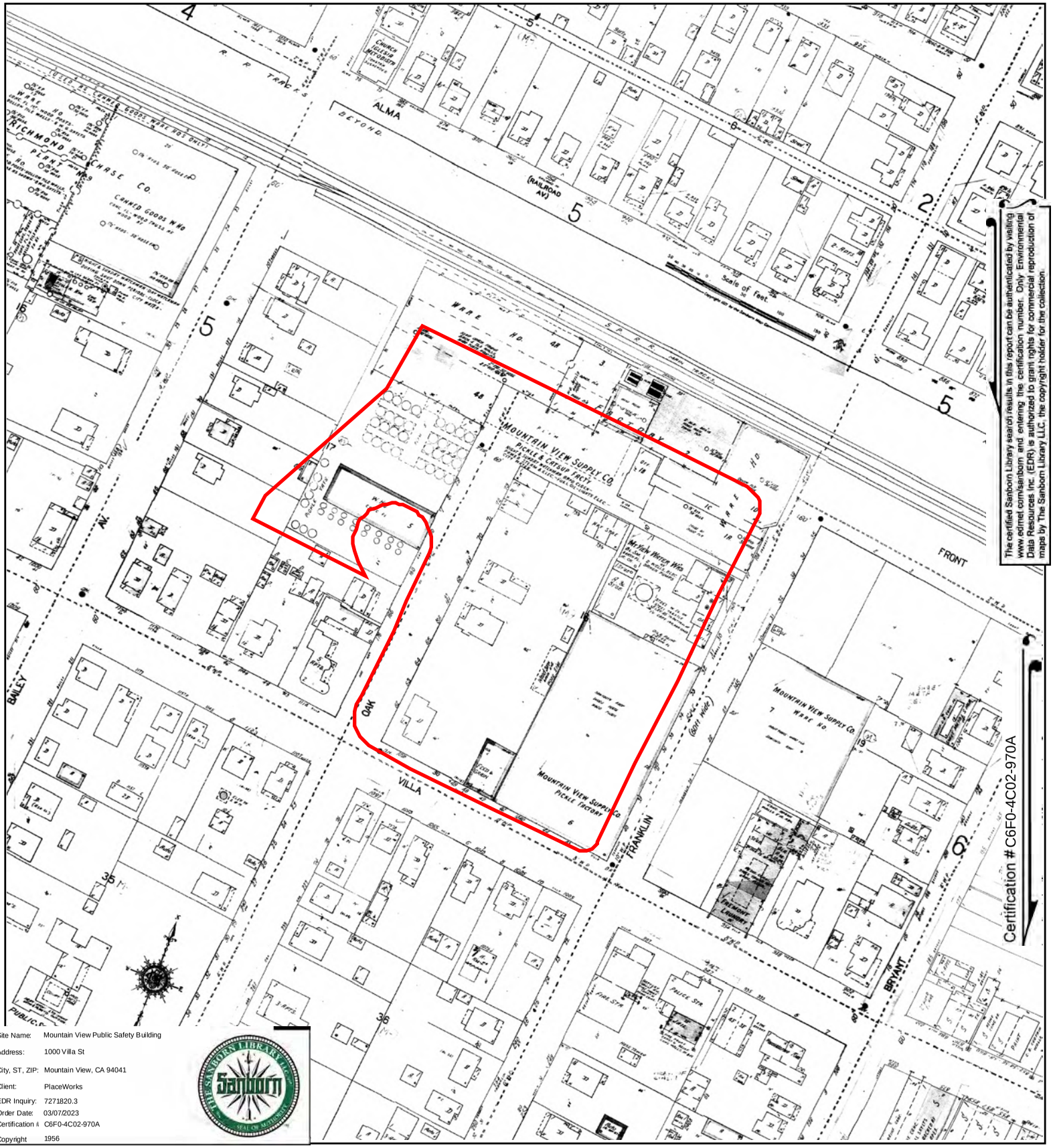

The certified Sanborn Library search results in this report can be authenticated by visiting www.edrnet.com/sanborn and entering the certification number. Only Environmental Data Resources Inc. (EDR) is authorized to grant rights for commercial reproduction of maps by The Sanborn Library LLC, the copyright holder for the collection.

Site Name:	Mountain View Public Safety Building
Address:	1000 Villa St
City, ST, ZIP:	Mountain View, CA 94041
Client:	PlaceWorks
EDR Inquiry:	7271820.3
Order Date:	03/07/2023
Certification #	C6F0-4C02-970A
Copyright	1956

This Certified Sanborn Map combines the following sheets.
Outlined areas indicate map sheets within the collection.

0 Feet 150 300 600



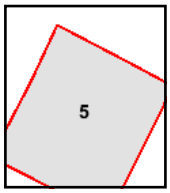

Volume 1, Sheet 5

N

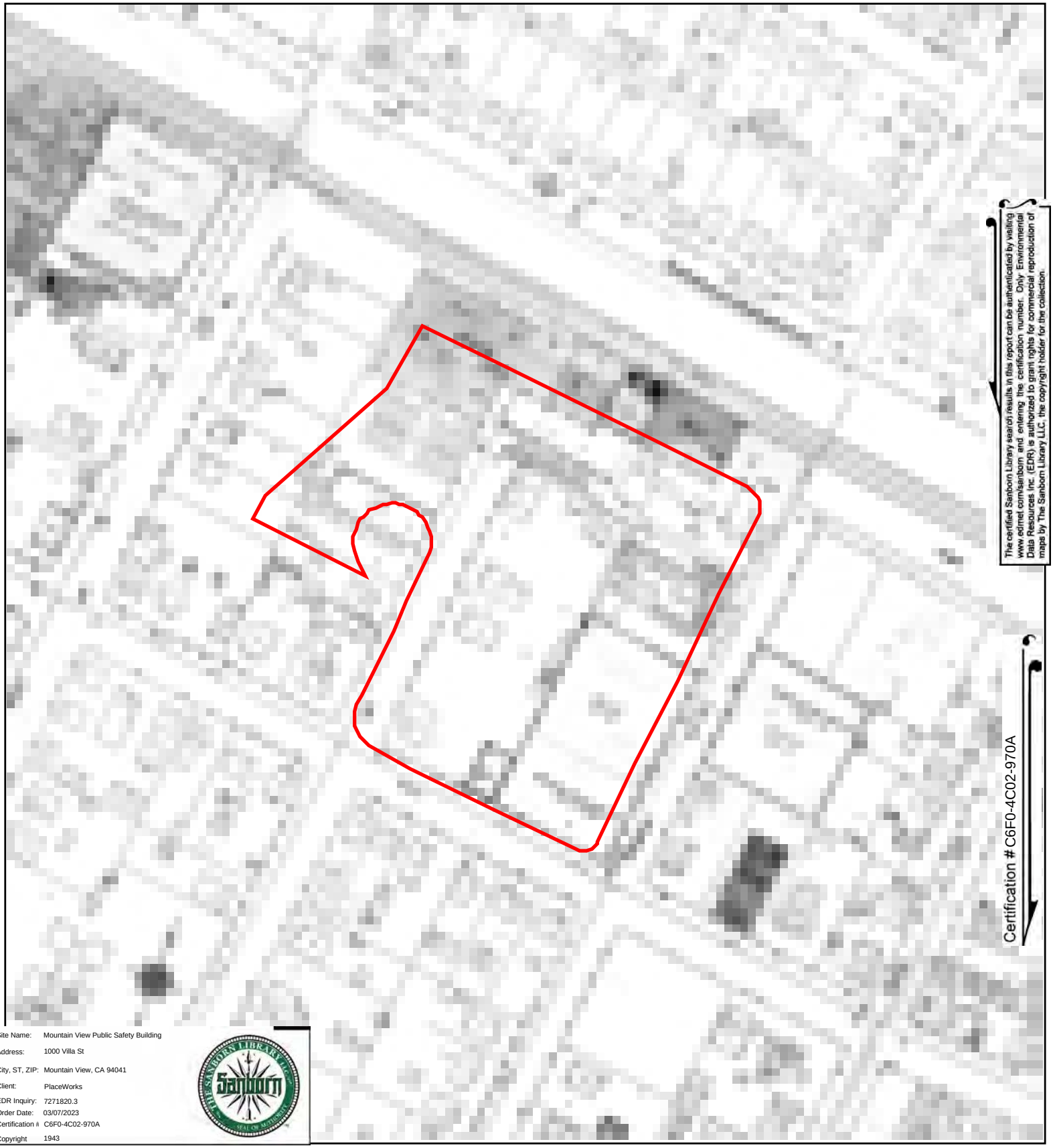

The certified Sanborn Library search results in this report can be authenticated by visiting www.edrnet.com/sanborn and entering the certification number. Only Environmental Data Resources Inc. (EDR) is authorized to grant rights for commercial reproduction of maps by The Sanborn Library LLC, the copyright holder for the collection.

Certification # C6F0-4C02-970A

Site Name:	Mountain View Public Safety Building
Address:	1000 Villa St
City, ST, ZIP:	Mountain View, CA 94041
Client:	PlaceWorks
EDR Inquiry:	7271820.3
Order Date:	03/07/2023
Certification #	C6F0-4C02-970A
Copyright	1943

This Certified Sanborn Map combines the following sheets.
Outlined areas indicate map sheets within the collection.



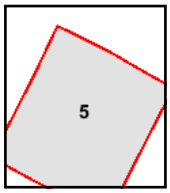

Volume 1, Sheet 5

0 Feet 150 300 600

N

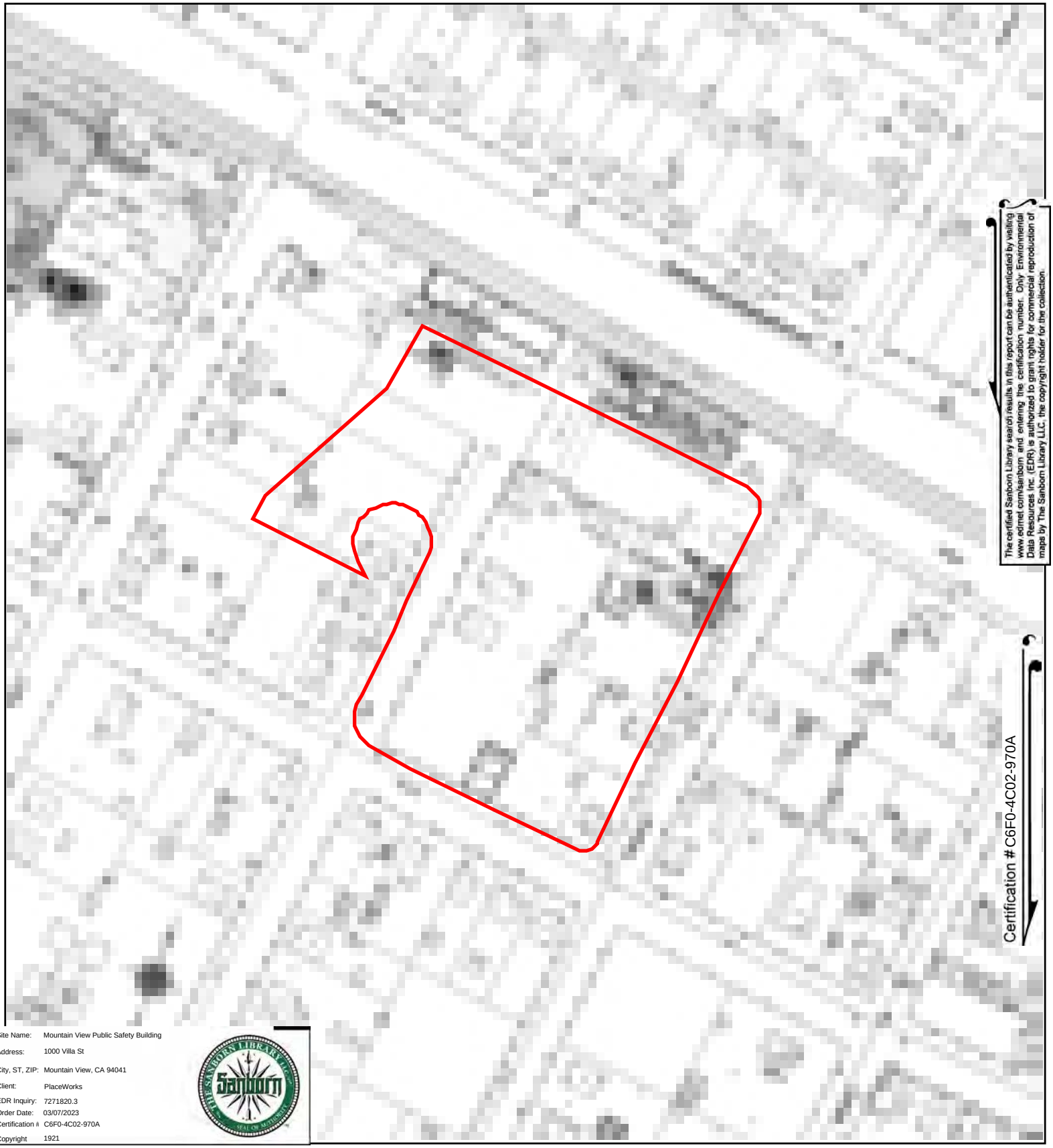

The certified Sanborn Library search results in this report can be authenticated by visiting www.edrnet.com/sanborn and entering the certification number. Only Environmental Data Resources Inc. (EDR) is authorized to grant rights for commercial reproduction of maps by The Sanborn Library LLC, the copyright holder for the collection.

Certification # C6F0-4C02-970A

Site Name: Mountain View Public Safety Building
Address: 1000 Villa St
City, ST, ZIP: Mountain View, CA 94041
Client: PlaceWorks
EDR Inquiry: 7271820.3
Order Date: 03/07/2023
Certification #: C6F0-4C02-970A
Copyright: 1921

This Certified Sanborn Map combines the following sheets.
Outlined areas indicate map sheets within the collection.

0 Feet 150 300 600



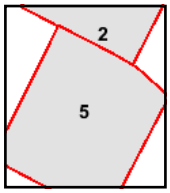

Volume 1, Sheet 2
Volume 1, Sheet 5

N

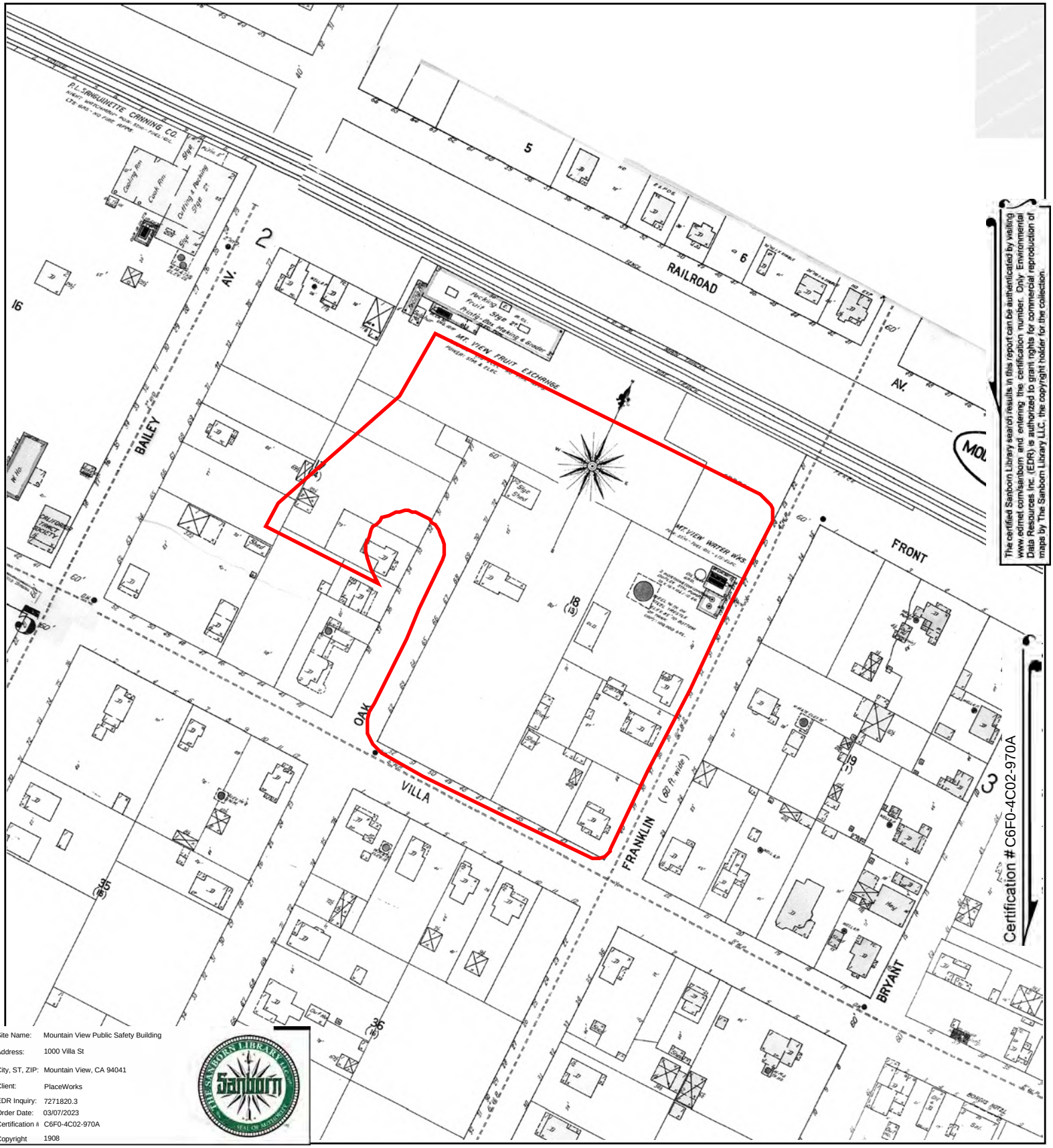

The certified Sanborn Library search results in this report can be authenticated by visiting www.edrnet.com/sanborn and entering the certification number. Only Environmental Data Resources Inc. (EDR) is authorized to grant rights for commercial reproduction of maps by The Sanborn Library LLC, the copyright holder for the collection.

Site Name:	Mountain View Public Safety Building
Address:	1000 Villa St
City, ST, ZIP:	Mountain View, CA 94041
Client:	PlaceWorks
EDR Inquiry:	7271820.3
Order Date:	03/07/2023
Certification #:	C6F0-4C02-970A
Copyright	1908

This Certified Sanborn Map combines the following sheets.
Outlined areas indicate map sheets within the collection.

0 Feet 150 300 600

Volume 1, Sheet 2



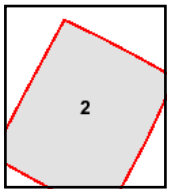

N

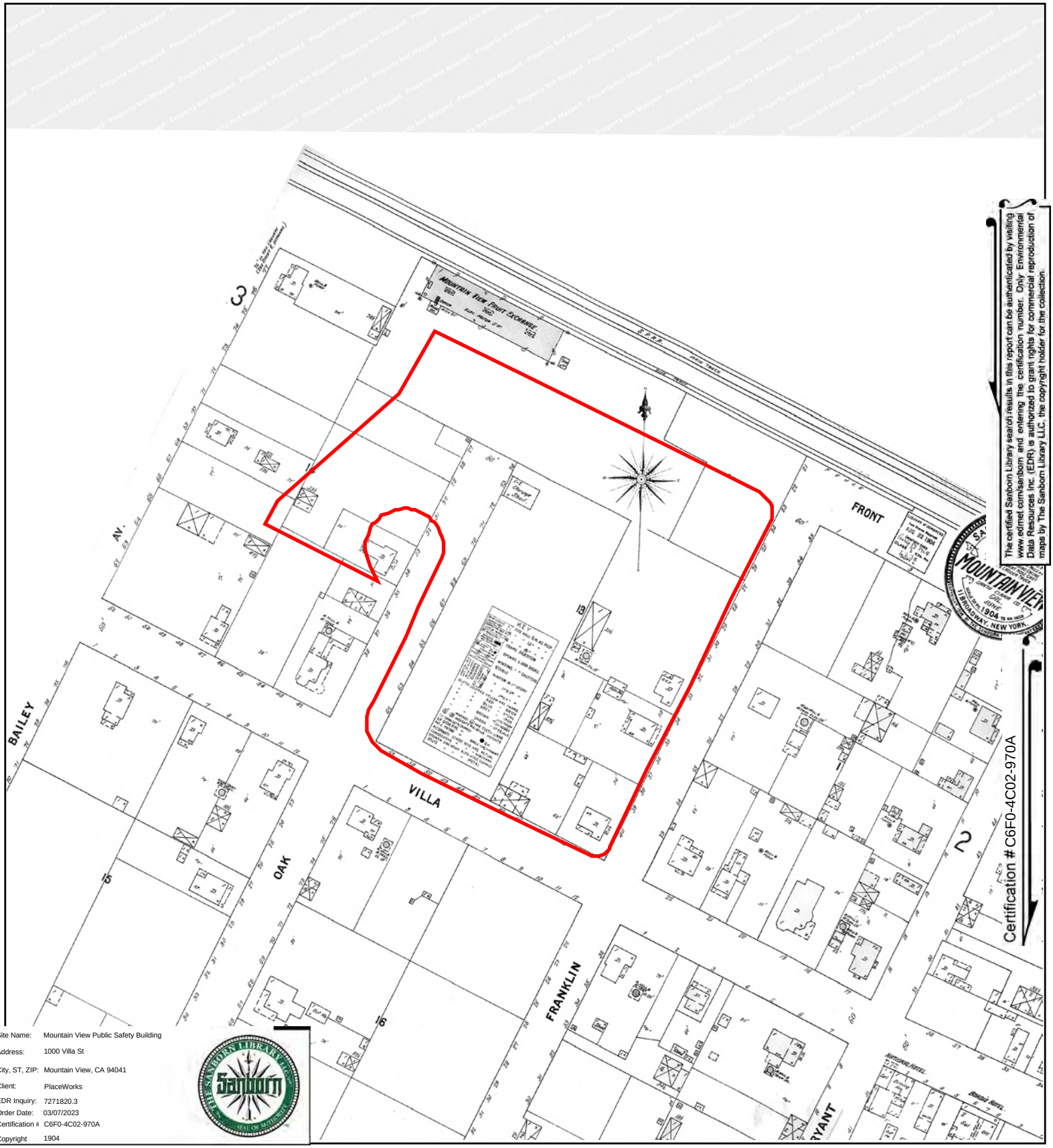

The certified Sanborn Library search results in this report can be authenticated by visiting www.edrnet.com/sanborn and entering the certification number. Only Environmental Data Resources Inc. (EDR) is authorized to grant rights for commercial reproduction of maps by The Sanborn Library LLC, the copyright holder for the collection.

Site Name:	Mountain View Public Safety Building
Address:	1000 Villa St
City, ST, ZIP:	Mountain View, CA 94041
Client:	PlaceWorks
EDR Inquiry:	7271820.3
Order Date:	03/07/2023
Certification #:	C6F0-4C02-970A
Copyright	1904

This Certified Sanborn Map combines the following sheets.
Outlined areas indicate map sheets within the collection.

0 Feet 150 300 600

Volume 1, Sheet 1



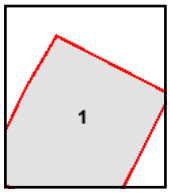

N

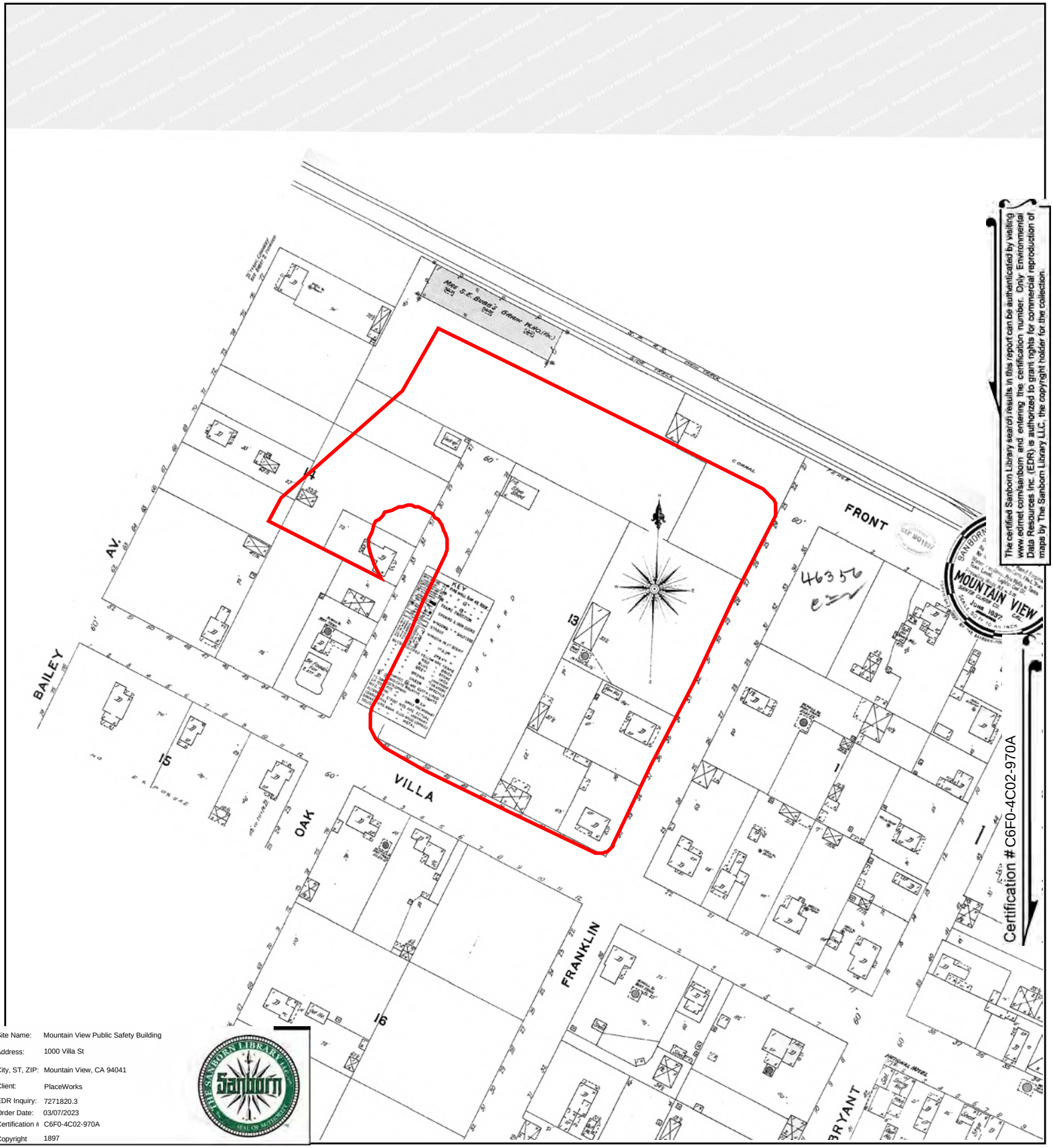

The certified Sanborn Library search results in this report can be authenticated by visiting www.edrnet.com/sanborn and entering the certification number. Only Environmental Data Resources Inc. (EDR) is authorized to grant rights for commercial reproduction of maps by The Sanborn Library LLC, the copyright holder for the collection.

Certification # C6F0-4C02-970A

Site Name:	Mountain View Public Safety Building
Address:	1000 Villa St
City, ST, ZIP:	Mountain View, CA 94041
Client:	PlaceWorks
EDR Inquiry:	7271820.3
Order Date:	03/07/2023
Certification #	C6F0-4C02-970A
Copyright	1897

This Certified Sanborn Map combines the following sheets.
Outlined areas indicate map sheets within the collection.

0 Feet 150 300 600

Volume 1, Sheet 1



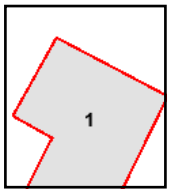

N

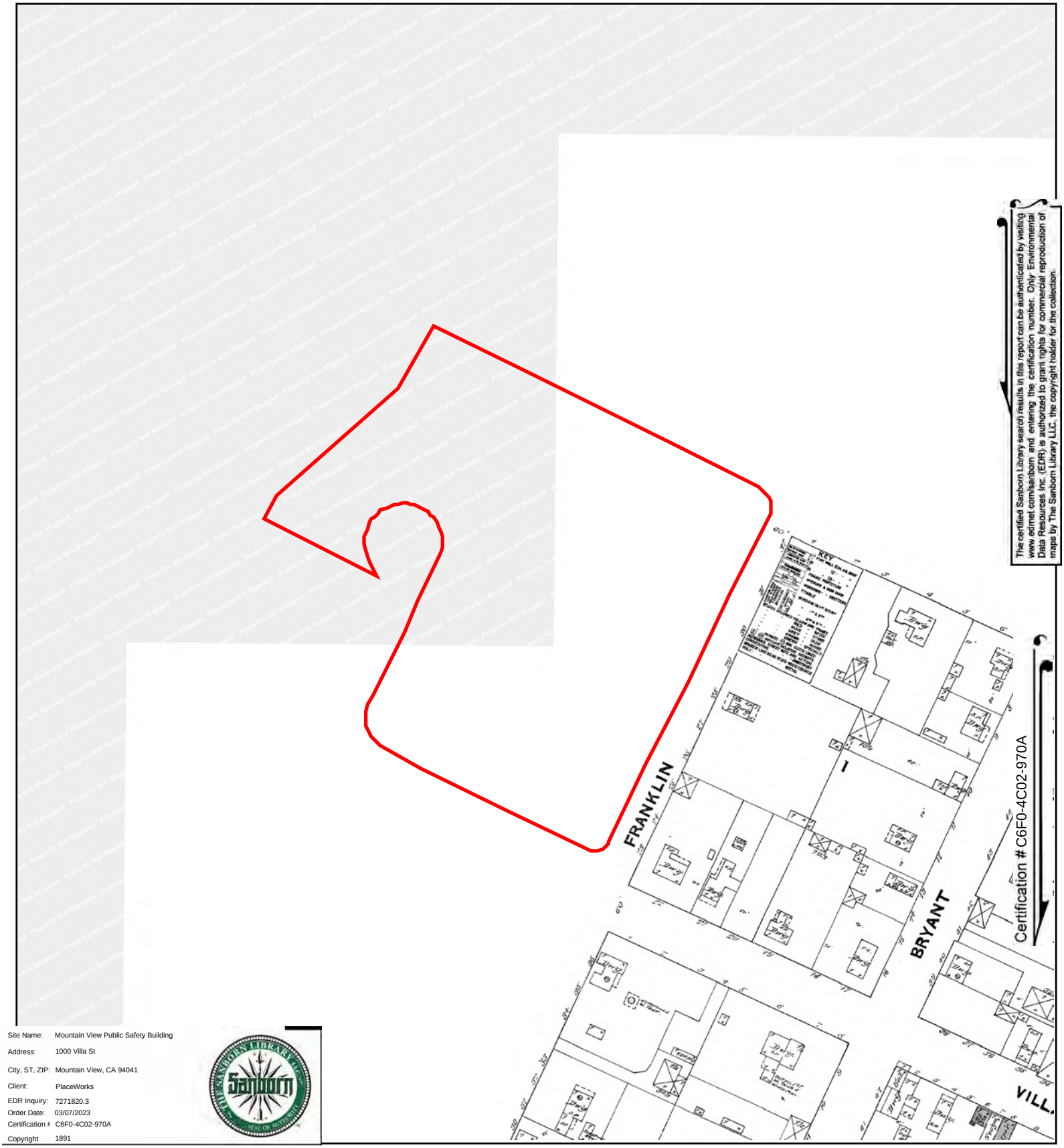

The certified Sanborn Library search results in this report can be authenticated by visiting www.edrnet.com/sanborn and entering the certification number. Only Environmental Data Resources Inc. (EDR) is authorized to grant rights for commercial reproduction of maps by The Sanborn Library LLC, the copyright holder for the collection.

Certification # C6F0-4C02-970A

Site Name:	Mountain View Public Safety Building
Address:	1000 Villa St
City, ST, ZIP:	Mountain View, CA 94041
Client:	PlaceWorks
EDR Inquiry:	7271820.3
Order Date:	03/07/2023
Certification #:	C6F0-4C02-970A
Copyright	1891

This Certified Sanborn Map combines the following sheets.
Outlined areas indicate map sheets within the collection.

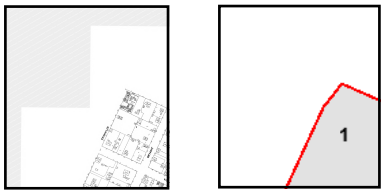

Volume 1, Sheet 1

0 Feet 150 300 600

N

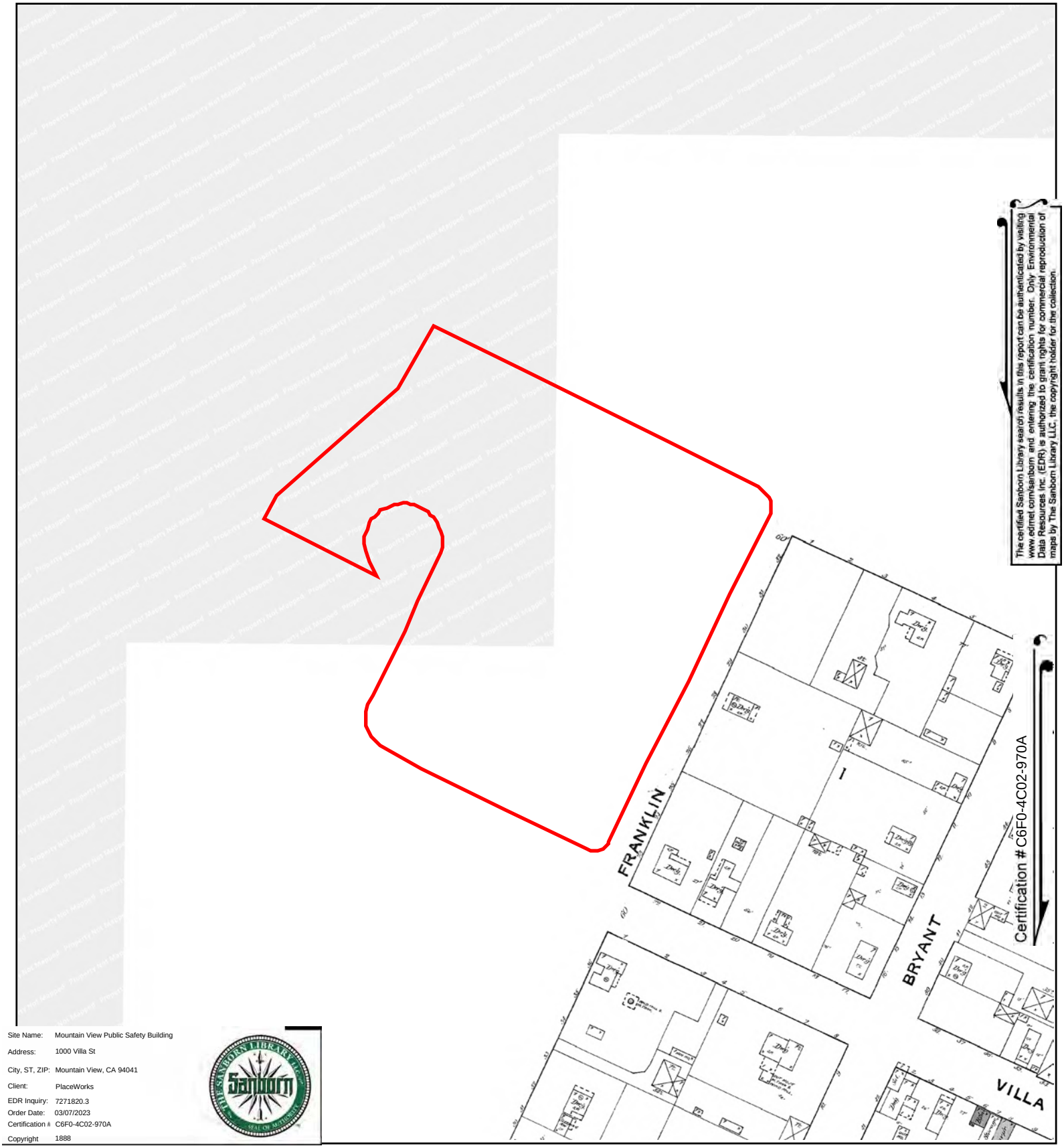

The certified Sanborn Library search results in this report can be authenticated by visiting www.edrnet.com/sanborn and entering the certification number. Only Environmental Data Resources Inc. (EDR) is authorized to grant rights for commercial reproduction of maps by The Sanborn Library LLC, the copyright holder for the collection.

Site Name:	Mountain View Public Safety Building
Address:	1000 Villa St
City, ST, ZIP:	Mountain View, CA 94041
Client:	PlaceWorks
EDR Inquiry:	7271820.3
Order Date:	03/07/2023
Certification #:	C6F0-4C02-970A
Copyright	1888

This Certified Sanborn Map combines the following sheets.
Outlined areas indicate map sheets within the collection.

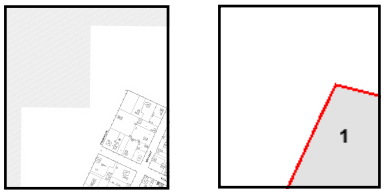

Volume 1, Sheet 1

0 Feet 150 300 600

N

Mountain View Public Safety Building
1000 Villa St
Mountain View, CA 94041

Inquiry Number: 7271820.5
March 06, 2023

The EDR-City Directory Abstract

6 Armstrong Road
Shelton, CT 06484
800.352.0050
www.edrnet.com

EDR® Environmental Data Resources Inc

TABLE OF CONTENTS

SECTION

Executive Summary

Findings

City Directory Images

Thank you for your business.
Please contact EDR at 1-800-352-0050
with any questions or comments.

Disclaimer - Copyright and Trademark Notice

This Report contains certain information obtained from a variety of public and other sources reasonably available to Environmental Data Resources, LLC. It cannot be concluded from this Report that coverage information for the target and surrounding properties does not exist from other sources. This Report is provided on an "AS IS", "AS AVAILABLE" basis. **NO WARRANTY EXPRESS OR IMPLIED IS MADE WHATSOEVER IN CONNECTION WITH THIS REPORT. ENVIRONMENTAL DATA RESOURCES, LLC AND ITS SUBSIDIARIES, AFFILIATES AND THIRD PARTY SUPPLIERS DISCLAIM ALL WARRANTIES, OF ANY KIND OR NATURE, EXPRESS OR IMPLIED, ARISING OUT OF OR RELATED TO THIS REPORT OR ANY OF THE DATA AND INFORMATION PROVIDED IN THIS REPORT, INCLUDING WITHOUT LIMITATION, ANY WARRANTIES REGARDING ACCURACY, QUALITY, CORRECTNESS, COMPLETENESS, COMPREHENSIVENESS, SUITABILITY, MERCHANTABILITY, FITNESS FOR A PARTICULAR PURPOSE, TITLE, NON-INFRINGEMENT, MISAPPROPRIATION, OR OTHERWISE. ALL RISK IS ASSUMED BY THE USER. IN NO EVENT SHALL ENVIRONMENTAL DATA RESOURCES, LLC OR ITS SUBSIDIARIES, AFFILIATES OR THIRD PARTY SUPPLIERS BE LIABLE TO ANYONE FOR ANY DIRECT, INCIDENTAL, INDIRECT, SPECIAL, CONSEQUENTIAL OR OTHER DAMAGES OF ANY TYPE OR KIND (INCLUDING BUT NOT LIMITED TO LOSS OF PROFITS, LOSS OF USE, OR LOSS OF DATA), ARISING OUT OF OR IN ANY WAY CONNECTED WITH THIS REPORT OR ANY OF THE DATA AND INFORMATION PROVIDED IN THIS REPORT.** Any analyses, estimates, ratings, environmental risk levels, or risk codes provided in this Report are provided for illustrative purposes only, and are not intended to provide, nor should they be interpreted as providing any facts regarding, or prediction or forecast of, any environmental risk for any property. Only an assessment performed by a qualified environmental professional can provide findings, opinions or conclusions regarding the environmental risk or conditions in, on or at any property.

Copyright 2023 by Environmental Data Resources, LLC. All rights reserved. Reproduction in any media or format, in whole or in part, of any report or map of Environmental Data Resources, LLC, or its affiliates, is prohibited without prior written permission.

EDR and its logos (including Sanborn and Sanborn Map) are trademarks of Environmental Data Resources, LLC or its affiliates. All other trademarks used herein are the property of their respective owners.

EXECUTIVE SUMMARY

DESCRIPTION

Environmental Data Resources, Inc.'s (EDR) City Directory Abstract is a screening tool designed to assist environmental professionals in evaluating potential liability on a target property resulting from past activities. EDR's City Directory Abstract includes a search and abstract of available city directory data. For each address, the directory lists the name of the corresponding occupant at approximately five year intervals.

Business directories including city, cross reference and telephone directories were reviewed, if available, at approximately five year intervals for the years spanning 1926 through current. This report compiles information gathered in this review by geocoding the latitude and longitude of properties identified and gathering information about properties within 660 feet of the target property.

Summary information obtained is provided in the text of this report.

RECORD SOURCES

The EDR City Directory Report accesses a variety of business directory sources, including Haines, InfoUSA, Polk, Cole, Bresser, and Stewart. Listings marked as EDR Digital Archive access Cole and InfoUSA records. The various directory sources enhance and complement each other to provide a more thorough and accurate report.

EDR is licensed to reproduce certain City Directory works by the copyright holders of those works. The purchaser of this EDR City Directory Report may include it in report(s) delivered to a customer.

RESEARCH SUMMARY

The following research sources were consulted in the preparation of this report. An "X" indicates where information was identified in the source and provided in this report.

Year	Source	TP	Adjoining	Text Abstract	Source Image
2020	EDR Digital Archive	X	X	X	-
2017	Cole Information	X	X	X	-
2014	Cole Information	X	X	X	-
2010	Cole Information	X	X	X	-
2005	Cole Information	X	X	X	-
2001	Haines Company, Inc.	-	X	X	-
2000	Cole Information	X	X	X	-
1995	Cole Information	X	X	X	-
1992	Cole Information	X	X	X	-
1991	PACIFIC BELL WHITE PAGES	X	X	X	-
	Pacific Telephone	X	X	X	-
1986	Pacific Bell	X	X	X	-
1985	Pacific Bell	-	X	X	-
1982	Pacific Telephone	X	X	X	-
1980	Pacific Telephone	X	X	X	-
1975	Pacific Telephone	X	X	X	-

EXECUTIVE SUMMARY

Year	Source	TP	Adjoining	Text Abstract	Source Image
1968	R. L. Polk Co.	-	X	X	-
1962	R. L. Polk & Co.	-	X	X	-
1960	R. L. Polk Co.	-	X	X	-
1957	Pacific Telephone	-	X	X	-
	R. L. Polk Co.	-	X	X	-
1955	R. L. Polk Co.	-	X	X	-
	R. L. Polk & Co.	-	X	X	-
1950	R. L. Polk & Co.	-	X	X	-
1946	R. L. Polk Co.	-	X	X	-
1945	R. L. Polk & Co.	-	X	X	-
1942	R. L. Polk Co.	-	X	X	-
1940	R. L. Polk & Co.	-	X	X	-
1936	R. L. Polk Co.	-	X	X	-
1935	R. L. Polk & Co. of California	-	X	X	-
1931	R. L. Polk Co.	-	X	X	-
1930	R. L. Polk Co.	-	X	X	-
	R. L. Polk & Co. of California	-	X	X	-
1926	R. L. Polk Co.	-	X	X	-

FINDINGS

TARGET PROPERTY INFORMATION

ADDRESS

1000 Villa St
Mountain View, CA 94041

FINDINGS DETAIL

Target Property research detail.

VILLA

1000 VILLA

Year	Uses	Source
1991	MT VIEW POLICE OFFICERS ASSOCIATION	Pacific Telephone
1986	Mountain View	Pacific Bell
	Police Dept	Pacific Bell
1982	Mountain View	Pacific Telephone
	Police Dept	Pacific Telephone
1975	ASAKURA CHAS M	Pacific Telephone
	DUFFEY FRANCIS J	Pacific Telephone
	MARTIN DON W	Pacific Telephone
	PEREZ MARY TRINI	Pacific Telephone
	SCHATMEIER ERIC	Pacific Telephone

VILLA ST

1000 VILLA ST

Year	Uses	Source
2020	D'SOUZA PETER A MD	EDR Digital Archive
	MOUNTAIN VIEW FIRE DEPT	EDR Digital Archive
	MOUNTAIN VIEW POLICE DEPT	EDR Digital Archive
2017	CITY OF MOUNTAIN VIEW	Cole Information
	FIRE DEPARTMENT	Cole Information
	MOUNTAIN VIEW CITY OF POLICE DEPARTM	Cole Information
2014	VOLUNTEER SERVICES OFFICE	Cole Information
2010	MOUNTAIN VIEW FIRE DEPT	Cole Information

FINDINGS

Year	Uses	Source
2010	MOUNTAIN VIEW POLICE DEPT	Cole Information
	MOUNTAIN VIEW WEED ABATEMENT	Cole Information
	MT VIEW POLICE OFFICERS ASSN	Cole Information
2005	CITY OF MNTN VIEW FIRE DEPARTMENT	Cole Information
	MOUNTAIN VIEW CITY OF POLICE DEPARTM	Cole Information
	MOUNTAIN VIEW PLC OFCRASSOC	Cole Information
	MOUNTAIN VIEW POLICE DEPT	Cole Information
2000	CHASITY ZAMORA	Cole Information
	FIRE DEPARTMENTS MOUNTAIN VIEW	Cole Information
	MOUNTAIN VIEW CITY OF FIRE DEPARTMENT	Cole Information
	MOUNTAIN VIEW CITY OF POLICE DEPARTMENT	Cole Information
	MOUNTAIN VIEW FIRE DEPARTMENT	Cole Information
	MT VIEW POLICE OFFICERS ASSOCIATION	Cole Information
1995	MOUNTAIN VIEW FIRE DEPT	Cole Information
	MOUNTAIN VIEW POLICE DEPT	Cole Information
	MT VIEW POLICE OFFICERS ASSN	Cole Information
1992	FIRE DEPT MTN VIEW	Cole Information
	MOUNTN VW POL ASCTN	Cole Information
	MTN VW CTY FIRE ADM	Cole Information
	POLICE DEPT	Cole Information
	TESFAZION ELSA	Cole Information
1980	Sanchez D	Pacific Telephone
	Trejos Guillermo	Pacific Telephone

FINDINGS

ADJOINING PROPERTY DETAIL

The following Adjoining Property addresses were researched for this report. Detailed findings are provided for each address.

Year	Uses	Source
1950	MOFFETT FIELD	R. L. Polk & Co.
1935	RUNDLE WM T (ANNA) MOLDER	R. L. Polk & Co. of California
	DUNNAGAN JULIA A (WID C F)	R. L. Polk & Co. of California
1930	REDPATH EMILY (WID JAS)	R. L. Polk & Co. of California
	SMITH CHAS A (EVA A) CLK	R. L. Polk & Co. of California

1157B VILLA

1157B VILLA

Year	Uses	Source
1945	LANGLEY FRED2RT BX 57A	R. L. Polk & Co.

BAILEY AVE

107 BAILEY AVE

Year	Uses	Source
1968	ORTIZ JEANNE MRS	R. L. Polk Co.
1962	LIRA LEONOR MRS	R. L. Polk & Co.
1957	GONZALES JESUS L	Pacific Telephone
1940	BAUTISTA ISABELLE	R. L. Polk & Co.
1935	BAUTISTA ANTONIO LAB	R. L. Polk & Co. of California
	BAUTISTA JOHN LAB	R. L. Polk & Co. of California

110 BAILEY AVE

Year	Uses	Source
1968	AMERICAN CAN CO WHSE	R. L. Polk Co.
1930	CO	R. L. Polk & Co. of California

FINDINGS

115 BAILEY AVE

Year	*Uses*	*Source*
1968	VELQUEZ ESTEBAN	R. L. Polk Co.
1962	VASQUEZ ESTEBAN D (MERCEDES) CONSTN WKR	R. L. Polk & Co.
1957	DIAZ VASQUEZ MERCY	Pacific Telephone
1950	ORTIZ JOHN M (MARY) LAB	R. L. Polk & Co.
1945	ORTIZ JEAN	R. L. Polk & Co.
	MERCY A	R. L. Polk & Co.
	RAYMOND LAB	R. L. Polk & Co.
1940	PAUAGOPOULOS SAS H	R. L. Polk & Co.

126 BAILEY AVE

Year	*Uses*	*Source*
1968	KRAEMER REAL ESTATE	R. L. Polk Co.
	KRAEMER WILBUR	R. L. Polk Co.
1950	REGLI JOHN J	R. L. Polk & Co.
1945	R JOHN J	R. L. Polk & Co.
1940	MELL FLOREN C R MR	R. L. Polk & Co.
	REGLI JOHN J	R. L. Polk & Co.
1935	REGLI	R. L. Polk & Co. of California
1930	REGLI DANI LAB	R. L. Polk & Co. of California
	REGLI JACOB J (ELIZ) BARBER	R. L. Polk & Co. of California

127 BAILEY AVE

Year	*Uses*	*Source*
1968	GUZMAN RAMON D	R. L. Polk Co.
1962	GUZMAN DAVID S NURSERY WKR	R. L. Polk & Co.
	GUZMIAN RAMON D (ANGELITA S) WHSEMN LIBBY MCNEILL & LIBBY (SUN)	R. L. Polk & Co.
1950	WKR	R. L. Polk & Co.
1940	MOUNCE JAS W	R. L. Polk & Co.
1935	BAILEY ELIESER	R. L. Polk & Co. of California

FINDINGS

130 BAILEY AVE

Year	Uses	Source
1935	RICHMOND-CHASE CO PLANT	R. L. Polk & Co. of California

131 BAILEY AVE

Year	Uses	Source
1968	SALINAN MILO	R. L. Polk Co.
1962	SALINAS MILO EMP WESTINGHOUSE ELEC	R. L. Polk & Co.

132 BAILEY AVE

Year	Uses	Source
1950	METHODIST CH	R. L. Polk & Co.
1945	ECHLEVERRIA LUCILLE	R. L. Polk & Co.
	ECHLEVERRIA PONCIANO (ANITA) LAB	R. L. Polk & Co.
1935	AMES JAS C	R. L. Polk & Co. of California
1930	FACIO DURAN PASTOR	R. L. Polk & Co. of California

134 BAILEY AVE

Year	Uses	Source
1945	SPANISH MISSION CHURCH	R. L. Polk & Co.

138 BAILEY AVE

Year	Uses	Source
1935	MISSION EVANGELICA	R. L. Polk & Co. of California

151 BAILEY AVE

Year	Uses	Source
1962	ALVA BALDOMERO M (MARIA G)	R. L. Polk & Co.
1957	BELLEW F S	Pacific Telephone
1950	744 JOHN L (FRANCES S)	R. L. Polk & Co.
1945	BELLEW JOHN L (FRANCES)	R. L. Polk & Co.
1940	CASTRO JOHN L (FRANCES S)	R. L. Polk & Co.
1935	CASTRO	R. L. Polk & Co. of California

154 BAILEY AVE

Year	Uses	Source
1975	Arata Tom	Pacific Telephone

FINDINGS

Year	Uses	Source
1968	ARATA THOS J	R. L. Polk Co.
1962	ARATA THOS J (MABEL C)	R. L. Polk & Co.
1957	ARATA TOMNI	Pacific Telephone
1950	DRY CLNRS	R. L. Polk & Co.
1940	ARATA JOS	R. L. Polk & Co.
1935	ARATA JOS	R. L. Polk & Co. of California
	ARATA THOS	R. L. Polk & Co. of California
1930	ARATA JOS (ANNIE) LAB	R. L. Polk & Co. of California

161 BAILEY AVE

Year	Uses	Source
1968	SOUA AUGUSTIN	R. L. Polk Co.
1962	CASTERLINE LAVERNE G (DELORES) USN	R. L. Polk & Co.
1957	BELLEW K L	Pacific Telephone
1945	BELLEW KYRLE L (PAULINE) USA	R. L. Polk & Co.

175 BAILEY AVE

Year	Uses	Source
1950	RUIZ DORA WTR MANUEL RUIZ	R. L. Polk & Co.
	RUIZ MANUEL (CELIA) RESTR	R. L. Polk & Co.

180 BAILEY AVE

Year	Uses	Source
1962	MARTIN FRANK G (PATRICIA L) EXPEDITER VARIAN ASSOCIATES (PA)	R. L. Polk & Co.
1950	ISABEL CNRYWKR	R. L. Polk & Co.
	H JAS (SELMA) LAB	R. L. Polk & Co.
	INC MANUEL (MARY) LAB	R. L. Polk & Co.
1945	MARTIN CARMEN CNRYWKR	R. L. Polk & Co.
	FRANKLIN ISABEL G CNRYWKR	R. L. Polk & Co.
	BX JOS G USA	R. L. Polk & Co.
	BX MANUEL USA	R. L. Polk & Co.
1940	MACHADO MACIAS LOUIS (SARAH)	R. L. Polk & Co.
1935	LAFFRANCHI MARY FRUITWKR	R. L. Polk & Co. of California
	LAFFRANCHI PETER (MADELINA) LAB	R. L. Polk & Co. of California

FINDINGS

183 BAILEY AVE

Year	Uses	Source
1950	DRY CLNRS	R. L. Polk & Co.
	DRY LOQUNZA E (EDITH B)	R. L. Polk & Co.

188 BAILEY AVE

Year	Uses	Source
1950	GOMEZ FRANK (FRANCES)	R. L. Polk & Co.
1945	GOMEZ PRANK (PRANCES)	R. L. Polk & Co.
	GOMEZ PRANK JR USA	R. L. Polk & Co.
	GOMEZ JAS USN	R. L. Polk & Co.
	MOFFEETT JOHN USA	R. L. Polk & Co.
	MOFFEETT JOS USN	R. L. Polk & Co.

190 BAILEY AVE

Year	Uses	Source
1982	Peria Hector	Pacific Telephone
1975	Lopez Juan	Pacific Telephone
1968	PARK BAILEY	R. L. Polk Co.
	VACANT	R. L. Polk Co.
	LYNCH DONNA	R. L. Polk Co.
	CROW H LESLIE JR	R. L. Polk Co.
	FISCHER STANLEY C	R. L. Polk Co.

196 BAILEY AVE

Year	Uses	Source
1975	Sumner Marvin C	Pacific Telephone

211 BAILEY AVE

Year	Uses	Source
1968	MACIAS DAVID A	R. L. Polk Co.
1962	REYES FRANCISCO V (CARMEN) LAB	R. L. Polk & Co.
1957	LLAMAS ROMELLA	Pacific Telephone

FINDINGS

214 BAILEY AVE

Year	*Uses*	*Source*
1950	MORALES JAS S LAB	R. L. Polk & Co.
	MORALES JOHN (ANNA)	R. L. Polk & Co.
	MORALES LAWRENCE CBTMKR	R. L. Polk & Co.

221 BAILEY AVE

Year	*Uses*	*Source*
1968	ASNEROS AUGUSTIN	R. L. Polk Co.
1962	AGGERS IVY MRS	R. L. Polk & Co.

228 BAILEY AVE

Year	*Uses*	*Source*
1975	Larse Taia M	Pacific Telephone
1968	LUNA ARTH	R. L. Polk Co.
1962	KELTON JIM C (MONIA) BARBER CAMPUS BARBER SHOP (PA)	R. L. Polk & Co.

230 BAILEY AVE

Year	*Uses*	*Source*
1986	Thee B	Pacific Bell
	THEE B	Pacific Bell
1982	Contreras Marcial	Pacific Telephone
	Garcia Rosendo S	Pacific Telephone
	Nayen Hong Thi	Pacific Telephone
	Nguyen Hong Huu	Pacific Telephone
1975	Nuzzetti Anthony J	Pacific Telephone
	Myamekye Jos	Pacific Telephone
	Soler Doris	Pacific Telephone
	Szymaniak Irene	Pacific Telephone
	Wallace P A	Pacific Telephone
1968	A SUMARAGA ERNESTO JR	R. L. Polk Co.
	B JAUNZEMS A J	R. L. Polk Co.
	C BUTLER ROBT E	R. L. Polk Co.
	D ROQUERO DOMINGO A	R. L. Polk Co.

FINDINGS

231 BAILEY AVE

Year	Uses	Source
1968	LQPEZ LUCIA MRS	R. L. Polk Co.
1945	G GEO L (VIRGINIA)	R. L. Polk & Co.

232 BAILEY AVE

Year	Uses	Source
1986	Stella Gale	Pacific Bell
	STELLA GALE	Pacific Bell
1982	Pelley Scott	Pacific Telephone
1975	Morgan Pamela A	Pacific Telephone
1968	VACANT	R. L. Polk Co.
1962	HERNANDEZ CHAIS (PAMELA L) MECH SEARS	R. L. Polk & Co.

234 BAILEY AVE

Year	Uses	Source
1975	Trayer John	Pacific Telephone
1968	NICHOLSON JOYCE MRS	R. L. Polk Co.
1962	OSSIG JOAN	R. L. Polk & Co.
1935	BREY THEE (MARY)	R. L. Polk & Co. of California

236 BAILEY AVE

Year	Uses	Source
1982	Contreras Timothy	Pacific Telephone
1968	HARLOW ROBT	R. L. Polk Co.
1962	HUENERGARDT ARCHIE (DELORES) TECH PHILCO CORP (PA)	R. L. Polk & Co.
1957	ANTRIMI DALE	Pacific Telephone
1950	CORNELL	R. L. Polk & Co.
	CORNELL	R. L. Polk & Co.
	JONES ADA MRS	R. L. Polk & Co.
1940	SCH	R. L. Polk & Co.
1930	BAILEY EDNA M CLK	R. L. Polk & Co. of California

FINDINGS

237 BAILEY AVE

Year	Uses	Source
1950	NISHIKI JANET	R. L. Polk & Co.
	NISHIKI SUKO	R. L. Polk & Co.

240 BAILEY AVE

Year	Uses	Source
1950	CASTRO	R. L. Polk & Co.

242 BAILEY AVE

Year	Uses	Source
1986	Hawkins Mr & Mrs	Pacific Bell
	Lavea Ron	Pacific Bell
	Nagano M	Pacific Bell
	NADZAM LUSK & ASSOCIATES INC	Pacific Bell
	HAWKINS MR & MRS	Pacific Bell
	LAVEA RON	Pacific Bell
	NAGANO M	Pacific Bell
1982	Akiyoshi Nobutoshi	Pacific Telephone
	Fyvie MR	Pacific Telephone
	Herrera Ken	Pacific Telephone
1975	Kahler Eugene E	Pacific Telephone
	KADJEVi CH ROBERT M General Design	Pacific Telephone
1968	APARTMENTS	R. L. Polk Co.
	PROBANE ROSS B	R. L. Polk Co.
	ELLIOTT CHESTER JR	R. L. Polk Co.
	BIGLEY MAUREEN	R. L. Polk Co.
	NUNEZ ROBERTO	R. L. Polk Co.
	BELL T D	R. L. Polk Co.
1957	CORNELL CLINTON	Pacific Telephone
1950	REED MARY G ELK	R. L. Polk & Co.
	SHULL FLORENCE E	R. L. Polk & Co.
1945	PUB ASSN	R. L. Polk & Co.
	PUB OLIVER F	R. L. Polk & Co.
	SHULL FLORENCE	R. L. Polk & Co.

FINDINGS

Year	Uses	Source
1940	SHULL EDNA M CLK	R. L. Polk & Co.
	SHULL FLORENCE E	R. L. Polk & Co.
	SHULL MARY E (WID B M)	R. L. Polk & Co.
1935	SHULL BENJ M (MARY)	R. L. Polk & Co. of California
	SHULL EDNA CLK	R. L. Polk & Co. of California
	SHULL FLORENCE NURSE	R. L. Polk & Co. of California

243 BAILEY AVE

Year	Uses	Source
1968	CLUTE GROVER D	R. L. Polk Co.
1962	CLUTE GROVESR D (DOLORES) CONISTN WKR	R. L. Polk & Co.
1950	LAFFRANCHI PENNIE MRS	R. L. Polk & Co.
1945	LAFRANCHI PENNIE ELK	R. L. Polk & Co.
1935	JENSEN JOHANNA MRS	R. L. Polk & Co. of California
1930	VINSON JOHANNA MRS	R. L. Polk & Co. of California
	FORNIA S ARTH (MARIE) PRSMN	R. L. Polk & Co. of California

251 BAILEY AVE

Year	Uses	Source
1986	Mountain View Pal	Pacific Bell
	Nikko Jiu Jitsu PAL Martial Arts School	Pacific Bell
	MOUNTAIN VIEW PAL	Pacific Bell
	NIKKO JIU JITSU PAL MARTIAL ARTS SCHOOL	Pacific Bell
1982	Mountain View Pal	Pacific Telephone
	Nikko Jiu Jitsu PAl Martial Arts School	Pacific Telephone
1968	LOILOLI FRANK	R. L. Polk Co.
1962	GOBBI CLORA (WID PAMPERO)	R. L. Polk & Co.
	GOBBI CORINA MRS	R. L. Polk & Co.
	GOBBI EUGENIA	R. L. Polk & Co.
1950	EUGENIA	R. L. Polk & Co.
1940	GOBBI EUGENIA	R. L. Polk & Co.
	GOBBI POMPES (CORAL) LAB	R. L. Polk & Co.
1935	GOBBI CORA	R. L. Polk & Co. of California

FINDINGS

Year	Uses	Source
1935	GOBBI PETER (CORA)	R. L. Polk & Co. of California

262 BAILEY AVE

Year	Uses	Source
1992	NISHI, SEIJI	Cole Information
1986	Kahler Eugene E	Pacific Bell
	Sugawara Kichiro	Pacific Bell
	KAHLER EUGENE E	Pacific Bell
	SUGAWARA KICHIRO	Pacific Bell
1982	Kahlar Eugene E	Pacific Telephone
	KZSU Memorial Hall U	Pacific Telephone
1975	Duhring Jas W Sr	Pacific Telephone
	Foy Blanche Z	Pacific Telephone
1968	A DUHRING JAMES W	R. L. Polk Co.
	B VACANT	R. L. Polk Co.
	C FOY BLANCHE Z MRS	R. L. Polk Co.
1957	DUHRING JAS W	Pacific Telephone
1940	RITY FOOD SHOP	R. L. Polk & Co.
1935	BAKER ALONZO L (ELEANOR)	R. L. Polk & Co. of California
1930	BAKER ALONZO L (ELEANOR)	R. L. Polk & Co. of California

272 BAILEY AVE

Year	Uses	Source
1986	Peterson J	Pacific Bell
	PETERSON J	Pacific Bell
1975	Bond L D	Pacific Telephone
	Gross M E	Pacific Telephone
1968	SPENCER PAUL	R. L. Polk Co.
	A KELL WAYNE P	R. L. Polk Co.
1962	SUGIMOTO HOWARD (EDITH)	R. L. Polk & Co.
1957	WOLFORD MYRTLE MISS	Pacific Telephone
1950	WOLFORD ANNA	R. L. Polk & Co.
	WOLFORD MYRTLE L EVANGELIST	R. L. Polk & Co.
1940	RAY NATALE	R. L. Polk & Co.

FINDINGS

Year	Uses	Source
1935	NAVAL GRACE M (WID M W)	R. L. Polk & Co. of California
1930	VIEW AV	R. L. Polk & Co. of California

282 BAILEY AVE

Year	Uses	Source
1982	Otte Geo	Pacific Telephone
1975	Pritchett Robt	Pacific Telephone
1968	SWISHER L L	R. L. Polk Co.
	BAILEY AV Contd	R. L. Polk Co.
	Contd	R. L. Polk Co.
	REAR NORTHRUP CHARLES	R. L. Polk Co.
1962	MARTELL MARIA A OPR PT&T (SUN)	R. L. Polk & Co.
	MARTELL RAYMUNDO CUSTDN RANCHO SHOPPING CENTER (A)	R. L. Polk & Co.
	MARTELL SANTOS (AURORA) RESTR WKR RANCHO COOK HOUSE (LA)	R. L. Polk & Co.
1945	REAR	R. L. Polk & Co.
1940	JEWELERS)	R. L. Polk & Co.
1935	TUCKER ANN	R. L. Polk & Co. of California
	TUCKER EDGAR H (ANNA D)	R. L. Polk & Co. of California
	TUCKER RUTH STEN	R. L. Polk & Co. of California
1930	LEY JOHN G	R. L. Polk & Co. of California
	LEY RUTH A STEN	R. L. Polk & Co. of California

230A BAILEY AVE

Year	Uses	Source
1962	LONGFIELD GAYLE WAITRESS MOFFETT FIELD	R. L. Polk & Co.

230B BAILEY AVE

Year	Uses	Source
1962	COX AUDIE E (CAROL L) BLUE PRNTR	R. L. Polk & Co.

230C BAILEY AVE

Year	Uses	Source
1962	ELLIS HOWARD G	R. L. Polk & Co.

FINDINGS

230D BAILEY AVE

Year	*Uses*	*Source*
1962	FRITZELL PETER A (MARLYS L) STUDT	R. L. Polk & Co.

262A BAILEY AVE

Year	*Uses*	*Source*
1962	DUHRING JAS W (ESTELLE) MACH WESTINGHOUSE ELEC (SUN)	R. L. Polk & Co.

262B BAILEY AVE

Year	*Uses*	*Source*
1962	LIVELY MARGUERITE H (WID JOHN S)	R. L. Polk & Co.

262C BAILEY AVE

Year	*Uses*	*Source*
1962	FOY BLANCHE Z MRS BABY SITTER	R. L. Polk & Co.

272A BAILEY AVE

Year	*Uses*	*Source*
1962	KRUSHE RONALD	R. L. Polk & Co.

272B BAILEY AVE

Year	*Uses*	*Source*
1962	STEVENS SARNI G (VIVIAN M)	R. L. Polk & Co.

282B BAILEY AVE

Year	*Uses*	*Source*
1962	ROJAS SOLORIO J (MARIA R)	R. L. Polk & Co.
	SOLORIO ADELINA NURSERY WKR OKER INC	R. L. Polk & Co.
	SOLORIO MAURILIA P NURSERY WKR	R. L. Polk & Co.

BRYANT ST

134 BRYANT ST

Year	*Uses*	*Source*
1962	RUANO JOSEPHINE D (WID JOS) EMP LIBBY MCNEILL & LIBBY	R. L. Polk & Co.

FINDINGS

140 BRYANT ST

Year	Uses	Source
1962	CAMPEN L FRITZ	R. L. Polk & Co.

156 BRYANT ST

Year	Uses	Source
1962	MORTIMER CHAS G	R. L. Polk & Co.
	MORTIMER ESSIE B (WID CHAS) CAFETERIA WKR FOOTHILL COLLEGE	R. L. Polk & Co.

166 BRYANT ST

Year	Uses	Source
2017	RICHARD TAI	Cole Information
2014	RICHARD TAI	Cole Information
2010	OCCUPANT UNKNOWN	Cole Information
2005	EUGENE COVURN	Cole Information
2000	OCCUPANT UNKNOWN	Cole Information
1962	IRIZARRY C E NURSERY WKR	R. L. Polk & Co.

185 BRYANT ST

Year	Uses	Source
1962	KORNAUHOV TEHON	R. L. Polk & Co.
	VEGAS MARTIN S	R. L. Polk & Co.

204 BRYANT ST

Year	Uses	Source
1962	ALBERDI JESUS	R. L. Polk & Co.

206 BRYANT ST

Year	Uses	Source
1962	BOTICA MARKO	R. L. Polk & Co.
	DIAZ FELIX CONSTN WKR	R. L. Polk & Co.
	ESPINOSA FRANK NURSERY WKR	R. L. Polk & Co.
	GILBREATH DON H MGR FRENCH APTS	R. L. Polk & Co.
	JOSINA FRANK LAB	R. L. Polk & Co.
	KITT JESSE	R. L. Polk & Co.
	ORTIZ RAYMOND LAB	R. L. Polk & Co.

FINDINGS

Year	Uses	Source
1962	ROCHE CHAS	R. L. Polk & Co.
	SANCHEZ VINCENT	R. L. Polk & Co.
	SANTOS JESUS CONSTN WKR	R. L. Polk & Co.
	VARGAS JUAN NURSERYWKR	R. L. Polk & Co.
	WHITEHORSE ANDREW CANNERYWKR	R. L. Polk & Co.

230 BRYANT ST

Year	Uses	Source
2020	ERIC BRAUN	EDR Digital Archive
	SEN LEE	EDR Digital Archive
	CHARLES NUZZOLO	EDR Digital Archive
	RANDY KWAN	EDR Digital Archive
	HELEN WANG	EDR Digital Archive
	LORI WOHLETZ	EDR Digital Archive
	JANICE DUH	EDR Digital Archive
	NGOC LE HAN	EDR Digital Archive
	KRISTIN LIN	EDR Digital Archive
	TERRY NUZZOLO	EDR Digital Archive
	JESSICA WANG	EDR Digital Archive
	JOHN LABARGE	EDR Digital Archive
	LINZI LEE	EDR Digital Archive
	DAVID CHOI	EDR Digital Archive
	HARRY KWAN	EDR Digital Archive
	JUDIE LEE	EDR Digital Archive
	WILLIAM LEE	EDR Digital Archive
	JEAN KIM	EDR Digital Archive
	STEPHANIE WANG	EDR Digital Archive
	BERNIE CHI-KUN KWAN	EDR Digital Archive
	JUNG LIN	EDR Digital Archive
	THERESA WANG	EDR Digital Archive
	ALBERT WANG	EDR Digital Archive
	JONATHAN CHAN	EDR Digital Archive
	KATHRYN NUZZOLO	EDR Digital Archive

FINDINGS

Year	Uses	Source
2020	MICHAEL NUZZOLO	EDR Digital Archive
	BEN LEE	EDR Digital Archive
	KELLY PICASSO	EDR Digital Archive
	RANDY LEE	EDR Digital Archive
2017	ERIC BRAUN	Cole Information
	JAMES CASSELLS	Cole Information
	MAKSIM SEMENOV	Cole Information
	NGOC LEHAN	Cole Information
	JANICE DUH	Cole Information
	DAVID LIN	Cole Information
	MICHAEL DOOLEY	Cole Information
	ALBERT WANG	Cole Information
2014	ERIC BRAUN	Cole Information
	JAMES CASSELLS	Cole Information
	WINNIE LAMA	Cole Information
	NGOC LEHAN	Cole Information
	DAVID CHOI	Cole Information
	GARY LEONG	Cole Information
	WILLIAM FITZGERALD	Cole Information
	DAVID LIN	Cole Information
	MICHELE LIN	Cole Information
	DUSTIN PICASSO	Cole Information
2010	ERIC BRAUN	Cole Information
	WINNIE LAM	Cole Information
	AVANI PATEL	Cole Information
	VAREEPORN VONGJIRAPAS	Cole Information
	DAVID LIN	Cole Information
	N LEHAN	Cole Information
	DUSTIN PICASSO	Cole Information
2005	BOECOR PARTNERS LLC	Cole Information
	CHI LEE	Cole Information
	JAMES CASSELLS	Cole Information

FINDINGS

Year	Uses	Source
2005	JOHN LABARGE	Cole Information
	JASON LANGO	Cole Information
	WILLIAM LEE	Cole Information
	JOHN CHAPMAN	Cole Information
	JEFFREY KWAN	Cole Information
	DUSTIN PICASSO	Cole Information
2000	OCCUPANT UNKNOWN	Cole Information
1962	DAVIS LAUREL G MRS MAID MOUNTAIN VIEW HOTEL	R. L. Polk & Co.

236 BRYANT ST

Year	Uses	Source
2014	OCCUPANT UNKNOWN	Cole Information
2010	OCCUPANT UNKNOWN	Cole Information
2005	OCCUPANT UNKNOWN	Cole Information
2000	OCCUPANT UNKNOWN	Cole Information
1962	CLINE CLARENCE D CONSTN WKR	R. L. Polk & Co.

240 BRYANT ST

Year	Uses	Source
1962	GUERRERO GEO CONSTN WKR	R. L. Polk & Co.

250 BRYANT ST

Year	Uses	Source
2014	ARND GEIS	Cole Information
2010	JUSTIN FOSTER	Cole Information
2005	NOELLE ROUX	Cole Information
2000	OCCUPANT UNKNOWN	Cole Information
1992	MURCHISON, VAIL	Cole Information
1962	COLLINS HATTIE B (WID JOHN P)	R. L. Polk & Co.
	RICHARDSON WAYNE A (MERYL B) MECH SIMPSON BUICK	R. L. Polk & Co.

258 BRYANT ST

Year	Uses	Source
2000	OCCUPANT UNKNOWN	Cole Information

FINDINGS

260 BRYANT ST

Year	*Uses*	*Source*
1962	SANTIAGO GEO (IDA) NURSERY WKR STANFORD UNIV	R. L. Polk & Co.

272 BRYANT ST

Year	*Uses*	*Source*
2017	JENNIFER DUNN	Cole Information
2014	JENNIFER DUNN	Cole Information
1995	LEONARD, MARK	Cole Information
1962	COX ERNEST (GENEVA) CARP	R. L. Polk & Co.

CENTRAL AVE

935 CENTRAL AVE

Year	*Uses*	*Source*
1980	FUQUA & BAPTIST ASSOCIATES ins & tinancd pinng	Pacific Telephone

DANA

954 DANA

Year	*Uses*	*Source*
2001	MAH How ard TAGUERIALOS	Haines Company, Inc.
	CHARROS	Haines Company, Inc.

963 DANA

Year	*Uses*	*Source*
2001	XXXX	Haines Company, Inc.

966 DANA

Year	*Uses*	*Source*
1991	DUNNS AUTOMOTIVE INC	Pacific Telephone
	DUNNS 24 HR TOWING	Pacific Telephone
1975	Dunns Automotive Service Inc	Pacific Telephone

970 DANA

Year	*Uses*	*Source*
2001	SDUNNCharles HOUSEOFSTYLES	Haines Company, Inc.

FINDINGS

Year	Uses	Source
2001	MARSHALL Debbie	Haines Company, Inc.
	MONTALBANOPhIIIp	Haines Company, Inc.
1991	HOUSE OF STYLES	Pacific Telephone
1975	Electro Business Machines	Pacific Telephone

975 DANA

Year	Uses	Source
2001	YAKKOJAPANESE	Haines Company, Inc.
1991	YAKKO JAPANESE RESTAURANT	Pacific Telephone

990 DANA

Year	Uses	Source
2001	PEDROJohn	Haines Company, Inc.

996 DANA

Year	Uses	Source
2001	DUNN AUTOMOTIVE SV	Haines Company, Inc.
	DANNS AUTOMOTIVE	Haines Company, Inc.
	DUNNS 24 ORTOWING 650 967 S 3 E	Haines Company, Inc.
	SKRASKAJames	Haines Company, Inc.
1991	Johnson Bill E	Pacific Telephone

997 DANA

Year	Uses	Source
2001	GTSAUTO	Haines Company, Inc.
	SJOSTFred	Haines Company, Inc.
1991	AUTO MOTOR UNO SPORT INC	Pacific Telephone

1012 DANA

Year	Uses	Source
2001	OJURADO Richard	Haines Company, Inc.
1991	Jurado Manuel	Pacific Telephone

1026 DANA

Year	Uses	Source
2001	VANDERBEETSScot I	Haines Company, Inc.

FINDINGS

1031 DANA

Year	Uses	Source
2001	XXXX	Haines Company, Inc.
1991	Cheng Paul	Pacific Telephone
	A Hu Qi Cheng	Pacific Telephone

1033 DANA

Year	Uses	Source
2001	STOMFat	Haines Company, Inc.

1035 DANA

Year	Uses	Source
2001	HU 1 I Cheng	Haines Company, Inc.
	MEIJrashao	Haines Company, Inc.

1040 DANA

Year	Uses	Source
2001	6 BUGG 00 Lea	Haines Company, Inc.
	BUGGY Mark	Haines Company, Inc.

1057 DANA

Year	Uses	Source
2001	SGOOULDJonrahan SAYEJustin L	Haines Company, Inc.

1065 DANA

Year	Uses	Source
2001	XXXX	Haines Company, Inc.

1077 DANA

Year	Uses	Source
2001	SJONESJames SALLEEKrr Oie P	Haines Company, Inc.
1991	C Harmon Russell A	Pacific Telephone

1080 DANA

Year	Uses	Source
2001	SPILKENTONStephen	Haines Company, Inc.

FINDINGS

1085 DANA

Year	*Uses*	*Source*
1991	Low e Renato	Pacific Telephone

1088 DANA

Year	*Uses*	*Source*
1991	Munoz Augusto	Pacific Telephone

1095 DANA

Year	*Uses*	*Source*
2001	HEYuanmmg	Haines Company, Inc.
	YEERoberl	Haines Company, Inc.

1098 DANA

Year	*Uses*	*Source*
2001	SKLUTTS Audrey	Haines Company, Inc.
	SKLUTTS Audrey	Haines Company, Inc.
	KLUTTS Audrey	Haines Company, Inc.
	SKLUTTS Ron KLUTTS Ron	Haines Company, Inc.
	KLUTTS Ron	Haines Company, Inc.

1141 DANA

Year	*Uses*	*Source*
2001	ANDERSONSusan L	Haines Company, Inc.

1144 DANA

Year	*Uses*	*Source*
2001	XXXX	Haines Company, Inc.

1151 DANA

Year	*Uses*	*Source*
2001	GREENES	Haines Company, Inc.
	JOHNSONKirk 650 96 B 1173	Haines Company, Inc.

1157 DANA

Year	*Uses*	*Source*
2001	SHEMENEZManuel	Haines Company, Inc.

FINDINGS

DANA ST

966 DANA ST

Year	Uses	Source
1986	DUNN AUTOMOTIVE SERVICE INC	Pacific Bell
	DUNN AUTOMOTIVE SERVICE INC	Pacific Bell
1982	DUNNS AUTOMOTIVE SERVICE INC	Pacific Telephone
	DUNNS AUTOMOTIVE SERVICE INC	Pacific Telephone
1968	VACANT	R. L. Polk Co.

970 DANA ST

Year	Uses	Source
1986	House Of Styles	Pacific Bell
	Schroeder John D	Pacific Bell
	HOUSE OF STYLES	Pacific Bell
	SCHROEDER JOHN D	Pacific Bell
1968	MC EACHERNOS BUSINESS MACHINES	R. L. Polk Co.

975 DANA ST

Year	Uses	Source
1986	Yakko Restaurant	Pacific Bell
	YZ Distributing Co	Pacific Bell
	YAKKO RESTAURANT	Pacific Bell
1975	DIAMOND PRINTING CO	Pacific Telephone

990 DANA ST

Year	Uses	Source
1986	Cunningham P L	Pacific Bell
	CUNNINGHAM P L	Pacific Bell
1968	ATHERTON E CATHERYN	R. L. Polk Co.

992 DANA ST

Year	Uses	Source
1986	Schmidt Steven Craig	Pacific Bell
	SCHMIDT STEVEN CRAIG	Pacific Bell
1975	Buchanan Win W	Pacific Telephone

FINDINGS

Year	Uses	Source
1968	GARLINGTON FRED	R. L. Polk Co.

996 DANA ST

Year	Uses	Source
1986	Johnson Bill E	Pacific Bell
	JOHNSON BILL E	Pacific Bell
1982	Johnson Bill E	Pacific Telephone
1968	LANNESSUS HENRY	R. L. Polk Co.

997 DANA ST

Year	Uses	Source
1986	ECONOMY MOTORS	Pacific Bell
	ECONOMY MOTORS	Pacific Bell
1982	Economy Motors	Pacific Telephone
1975	YELLOW CAB CO OF MTN VIEW	Pacific Telephone

1012 DANA ST

Year	Uses	Source
1986	Jurado Rebecca Mrs	Pacific Bell
	Jurado Richard	Pacific Bell
	JURADO REBECCA MRS	Pacific Bell
	JURADO RICHARD	Pacific Bell
1982	Jurado Rebecca Mrs	Pacific Telephone
	Jurado Richard	Pacific Telephone
	Kawkeka Dan R	Pacific Telephone
1975	Jurado Rebecca Mrs	Pacific Telephone
1968	JURADO RICHD P	R. L. Polk Co.

1026 DANA ST

Year	Uses	Source
1986	Brown Madelena & Chris	Pacific Bell
	BROWN MADELENA & CHRIS	Pacific Bell
1968	DE NIKE CYRIL	R. L. Polk Co.
	GRANCHI JOHN	R. L. Polk Co.
	MADRIGAL HILDE	R. L. Polk Co.

FINDINGS

Year	Uses	Source
1957	HA MS JACK M	Pacific Telephone

1031 DANA ST

Year	Uses	Source
1986	Chang Shaw n	Pacific Bell
	CHANG SHAWN	Pacific Bell
1982	Eng David	Pacific Telephone
1968	GUERRERO ALBERTO	R. L. Polk Co.

1033 DANA ST

Year	Uses	Source
1975	Baker Don W	Pacific Telephone
1968	VACANT	R. L. Polk Co.

1035 DANA ST

Year	Uses	Source
1975	Murdock Wm R	Pacific Telephone
1968	MADRIGAL HILDA	R. L. Polk Co.

1040 DANA ST

Year	Uses	Source
1968	FUENTES VIOLA F	R. L. Polk Co.

1057 DANA ST

Year	Uses	Source
1986	Uhrhammer Otto	Pacific Bell
	UHRHAMMER OTTO	Pacific Bell
1975	Uthrhammer Otto	Pacific Telephone
	Uhrhammier Chas F structrl engnr	Pacific Telephone
1968	UHRHAMMER OTTO	R. L. Polk Co.

1060 DANA ST

Year	Uses	Source
1975	Leib G C	Pacific Telephone
1968	LEIB G C MRS	R. L. Polk Co.

FINDINGS

1065 DANA ST

Year	Uses	Source
1968	A DILLON HOWARD	R. L. Polk Co.

1077 DANA ST

Year	Uses	Source
1986	Harmon Russell A	Pacific Bell
	HARMON RUSSELL A	Pacific Bell
1968	REDFIELD CLARA E MRS	R. L. Polk Co.

1080 DANA ST

Year	Uses	Source
1986	Mandroc Robt P	Pacific Bell
	MANDROC ROBT P	Pacific Bell
1975	Davies David H	Pacific Telephone
1968	AHLKVIST OLOF E	R. L. Polk Co.

1085 DANA ST

Year	Uses	Source
1986	Rollins Jas	Pacific Bell
	ROLLINS JAS	Pacific Bell
1975	Yee Martha	Pacific Telephone
1968	MENOES ANTONIA MRS	R. L. Polk Co.

1088 DANA ST

Year	Uses	Source
1968	ALVA E M MRS	R. L. Polk Co.

1093 DANA ST

Year	Uses	Source
1986	Huber CA	Pacific Bell
	HUBER CA	Pacific Bell
1968	TOGAMI TERRY T	R. L. Polk Co.
1945	GILL WM (JENNIE)	R. L. Polk & Co.

FINDINGS

1141 DANA ST

Year	Uses	Source
1986	Koning Bradley S	Pacific Bell
	KONING BRADLEY S	Pacific Bell
1968	Ht MENWAY LONNIE L	R. L. Polk Co.

1148 DANA ST

Year	Uses	Source
1962	LUTKINS JOHN R (BETTY R) DESIGNER AMPEX (RC)	R. L. Polk & Co.

1151 DANA ST

Year	Uses	Source
1986	Chavez Armando E	Pacific Bell
	CHAVEZ ARMANDO E	Pacific Bell
1982	Chavez Armando E	Pacific Telephone
1968	HOLOEN M ESTELLA MRS	R. L. Polk Co.

1155 DANA ST

Year	Uses	Source
1968	MORRIS DOROTHY MRS	R. L. Polk Co.

1157 DANA ST

Year	Uses	Source
1982	Novak A	Pacific Telephone
1968	SPRY CHARLES	R. L. Polk Co.

1169 DANA ST

Year	Uses	Source
1968	TANAKA TOMOKI	R. L. Polk Co.

EVELYN AVE

920 EVELYN AVE

Year	Uses	Source
1982	Lebbert J	Pacific Telephone
1975	Hansen Marguerite	Pacific Telephone
	Mc Cready F Mrs	Pacific Telephone

Year	Uses	Source
1975	Pakka H	Pacific Telephone
	Reeves I	Pacific Telephone
	Walker Albert E	Pacific Telephone
	Walker Flora	Pacific Telephone

925 EVELYN AVE

Year	Uses	Source
2001	DEVCON	Haines Company, Inc.
	PIERCEAlber	Haines Company, Inc.
1991	LEVRATTO J G CO	Pacific Telephone
1975	Levratto J G Co steel fabrctrs	Pacific Telephone
1968	WEISS ENGINEERING	R. L. Polk Co.
	MECHANICAL DESIGN	R. L. Polk Co.

938 EVELYN AVE

Year	Uses	Source
1986	Double Day Movers	Pacific Bell
	Freestyle Construction	Pacific Bell
	Golden State Landscape Maintenance	Pacific Bell
	Waters Landscape Construction	Pacific Bell
	WATERS LANDSCAPE CONSTRUCTION SUNNYVALE 408 773 946	Pacific Bell
1975	Henker Realty Co	Pacific Telephone

940 EVELYN AVE

Year	Uses	Source
1986	U S Rentals	Pacific Bell
	U S Rentals	Pacific Bell
	U S RENTALS	Pacific Bell
1980	U S RENTALS	Pacific Telephone

944 EVELYN AVE

Year	Uses	Source
1975	Larlmer Paul R	Pacific Telephone
	Mc Murray A	Pacific Telephone

FINDINGS

945 EVELYN AVE

Year	Uses	Source
1968	LEVRATTO J G CO STEEL FABRICATORS	R. L. Polk Co.
1962	LEVRATTO J G CO (JAS G LEVRATTO) STEEL FIABRICATORS	R. L. Polk & Co.

955 EVELYN AVE

Year	Uses	Source
1975	Schwarzott C	Pacific Telephone

966 EVELYN AVE

Year	Uses	Source
1986	WEISS BMW PERFORMANCE	Pacific Bell
	Weiss BMW Performance	Pacific Bell

968 EVELYN AVE

Year	Uses	Source
1991	ABSOLUTE PERFORMANCE	PACIFIC BELL WHITE PAGES
	Absolute Performance	PACIFIC BELL WHITE PAGES

970 EVELYN AVE

Year	Uses	Source
1986	CAL WEST AUTOMOTIVE	Pacific Bell
	CAL WEST AUTOMOTIVE	Pacific Bell

991 EVELYN AVE

Year	Uses	Source
2001	MAAS HOTEL	Haines Company, Inc.

1024 EVELYN AVE

Year	Uses	Source
1986	Bokman Auto Body & Frame	Pacific Bell
	Kuykendalls Body & Frame	Pacific Bell
1985	SOKMAN AUTO BODY & FRAME	Pacific Bell
1975	Classic Auto Body	Pacific Telephone

FINDINGS

1026 EVELYN AVE

Year	Uses	Source
1975	D P Veen Co Inc	Pacific Telephone
	Tam Specialty Co Inc	Pacific Telephone

1030 EVELYN AVE

Year	Uses	Source
1991	BIG WHEEL & FRAME	PACIFIC BELL WHITE PAGES
	BIG W HE E L & FRAME	PACIFIC BELL WHITE PAGES
	Big Wheel & Frame	PACIFIC BELL WHITE PAGES
	BIG WHEEL & FRAME	PACIFIC BELL WHITE PAGES
1986	VERNS PRECISION MACHINING CO	Pacific Bell

1034 EVELYN AVE

Year	Uses	Source
1975	Artronik	Pacific Telephone

1038 EVELYN AVE

Year	Uses	Source
1986	Eurocar Equipment Sales	Pacific Bell

1042 EVELYN AVE

Year	Uses	Source
1991	PAINTING & BODYWORKS	PACIFIC BELL WHITE PAGES
	MAACO AUTO	PACIFIC BELL WHITE PAGES
	MAACO AUTO	PACIFIC BELL WHITE PAGES
1986	MIAACO AUTO PAINTING & BODYWORKS	Pacific Bell
	PAINTING & BODYWORKS	Pacific Bell
	MAACO AUTO	Pacific Bell
	MIAACO AUTO PAINTING & BODYWORKS	Pacific Bell
	MIAACO AUTO PAINTING & BODYWORKS	Pacific Bell

1058 EVELYN AVE

Year	Uses	Source
1975	Memotronics Inc	Pacific Telephone

1060 EVELYN AVE

Year	Uses	Source
1986	Design Service Division Of Consultants & Designers	Pacific Bell
	CONSULTANTS & DESIGNERS	Pacific Bell
	Design Service Division Of Consultants & Designers	Pacific Bell
1975	BENNETT J S CO	Pacific Telephone

1078 EVELYN AVE

Year	Uses	Source
1991	COAST CATERING	PACIFIC BELL WHITE PAGES
	COAST COORDINATORS INC	PACIFIC BELL WHITE PAGES
1986	PRE PRESS GRAPHICS	Pacific Bell
1975	Sitek Inc	Pacific Telephone

1088 EVELYN AVE

Year	Uses	Source
1975	Armstrong Technology Inc	Pacific Telephone

1092 EVELYN AVE

Year	Uses	Source
1986	D Sharp Enterprises	Pacific Bell

FRANKLIN

114 FRANKLIN

Year	Uses	Source
1957	Hartzell Bert Dr optmtrst II	R. L. Polk Co.
	Rodrigues Edw J Dr dntst	R. L. Polk Co.

135 FRANKLIN

Year	Uses	Source
2001	XXXX	Haines Company, Inc.

240 FRANKLIN

Year	Uses	Source
2001	TAN Frank WOO Jasan	Haines Company, Inc.

FINDINGS

242 FRANKLIN

Year	Uses	Source
2001	XXXX	Haines Company, Inc.

243 FRANKLIN

Year	Uses	Source
2001	XXXX	Haines Company, Inc.

244 FRANKLIN

Year	Uses	Source
2001	FITZGERALD Denms	Haines Company, Inc.

253 FRANKLIN

Year	Uses	Source
2001	XXXX	Haines Company, Inc.
1982	Swanberg R G MD Upton H M MD & Casey T G MD phys & surs	Pacific Telephone

254 FRANKLIN

Year	Uses	Source
2001	NICKERSONKU t	Haines Company, Inc.

255 FRANKLIN

Year	Uses	Source
2001	XXXX	Haines Company, Inc.

260 FRANKLIN

Year	Uses	Source
2001	OPARKSStdney WESSELAlan E	Haines Company, Inc.
1995	WESSEL, ALAN E	Cole Information
1991	Carey Kevin	Pacific Telephone

295 FRANKLIN

Year	Uses	Source
2001	XXXX	Haines Company, Inc.

298 FRANKLIN

Year	Uses	Source
2001	XXXX	Haines Company, Inc.

315 FRANKLIN

Year	Uses	Source
2001	CAMPILLO Bobby	Haines Company, Inc.
	OAGGETTJanel	Haines Company, Inc.

FRANKLIN AVE

253 FRANKLIN AVE

Year	Uses	Source
1985	CASEY T G MD UPTON H M MD & SWANBERG R G MD	Pacific Bell
	UPTON H M MD CASEY T G MD & SWANBERG R G MA	Pacific Bell
1975	PRIEDIT IS J GEORGE MD	Pacific Telephone
	UPTON H M MD & YAMADA PAUL M MD & CASCY T G MD & PRIEDLTIS J G MD	Pacific Telephone
1935	NAVAL I GEO (LUCY) PLMBR	R. L. Polk & Co. of California

260 FRANKLIN AVE

Year	Uses	Source
1945	HORN NOAH CHAS (NINA) JAN	R. L. Polk & Co.

FRANKLIN CT

130 FRANKLIN CT

Year	Uses	Source
1957	TOMCZAK JAS W	Pacific Telephone

141 FRANKLIN CT

Year	Uses	Source
1957	BEAT THOS R	Pacific Telephone

176 FRANKLIN CT

Year	Uses	Source
1935	MORALES ANNIE FRUITWKR	R. L. Polk & Co. of California
	MORALES DIEGO (ROSE) LAB	R. L. Polk & Co. of California
	MORALES JAS LAB	R. L. Polk & Co. of California
	TON MARY FRUITWKR	R. L. Polk & Co. of California

196 FRANKLIN CT

Year	*Uses*	*Source*
1935	PATEZ LEONORA MRS	R. L. Polk & Co. of California

204 FRANKLIN CT

Year	*Uses*	*Source*
1986	Community Services Administration	Pacific Bell

220 FRANKLIN CT

Year	*Uses*	*Source*
1945	GUTLERREZ THEO U	R. L. Polk & Co.

249 FRANKLIN CT

Year	*Uses*	*Source*
1957	NARDINI M	Pacific Telephone

253 FRANKLIN CT

Year	*Uses*	*Source*
1985	SWANBERG R G MD	Pacific Bell

260 FRANKLIN CT

Year	*Uses*	*Source*
1957	NOAH CHARLES	Pacific Telephone
1940	THOMAS ELSIE (WID J H)	R. L. Polk & Co.

FRANKLIN MALL

253 FRANKLIN MALL

Year	*Uses*	*Source*
1986	Swanberg R G MD Upton H M MD & Casey T G MD phys & surs	Pacific Bell

FRANKLIN ST

102 FRANKLIN ST

Year	*Uses*	*Source*
1935	MFRS	R. L. Polk & Co. of California

FINDINGS

104 FRANKLIN ST

Year	Uses	Source
1930	1 American Trust Co	R. L. Polk Co.

108 FRANKLIN ST

Year	Uses	Source
1962	CALIFORNIA CONSERVING CO LAWRENCE LAFLEUR MGR CANNERS	R. L. Polk & Co.
1930	CANNERS	R. L. Polk & Co. of California

109 FRANKLIN ST

Year	Uses	Source
1957	ALESCH NICK STATE FARM INS COS	Pacific Telephone

114 FRANKLIN ST

Year	Uses	Source
1957	HARTZELL BERT DR OPTM LRST	Pacific Telephone
	RODRIGUES EDW J DR DNTST	Pacific Telephone

119 FRANKLIN ST

Year	Uses	Source
1986	CALDERON ELSA T REDWOOD CITY	Pacific Bell

131 FRANKLIN ST

Year	Uses	Source
1950	BARNEY JOS L (TERESA)	R. L. Polk & Co.
1945	PUB ASSN	R. L. Polk & Co.

135 FRANKLIN ST

Year	Uses	Source
2020	FRANKLIN STREET FAMILY APT	EDR Digital Archive
	VERONICO QUERO	EDR Digital Archive
	SASHA SHAPP	EDR Digital Archive
	MARY QUERO	EDR Digital Archive
	CAROLINA QUERO	EDR Digital Archive
	NELLY SHAPP	EDR Digital Archive
	YIN POH	EDR Digital Archive

FINDINGS

Year	Uses	Source
2020	CHRISTINA ZIMMERMAN	EDR Digital Archive
	GASIM RAHMA	EDR Digital Archive
	STEPHANIE DIBATTISTA	EDR Digital Archive
	FAITH MARTIN	EDR Digital Archive
2017	FRANKLIN STREET FAMILY APARTMENTS	Cole Information
	PEDRO JUAREZ	Cole Information
	VERONICO QUERO	Cole Information
	HUGH BONNEY	Cole Information
	CHESTER GARRETT	Cole Information
	SERGIO MAYORGA	Cole Information
	GRACIELA ROMO	Cole Information
	RACHIDA SARAH	Cole Information
	ALYSSA KROEGER	Cole Information
	ERNEST OGBONNAYA	Cole Information
	ALVARO POSADA	Cole Information
	ZHIXIAN SHEN	Cole Information
	FAITH MARTIN-WARE	Cole Information
	GASIRM RAHMA	Cole Information
	SASHA SHAPP	Cole Information
	LAZAR AKSELROD	Cole Information
	MIGUEL LUNA	Cole Information
	JAVON MONTGOMERY	Cole Information
	ANGELA DIBATTISTA	Cole Information
	MAGDALENA ESPINOSA	Cole Information
	JAKINDA FRANCIS	Cole Information
	D HUANG	Cole Information
	HRACHIK KHOJOYAN	Cole Information
	RAUL SALAZAR	Cole Information
	JORGE SANDOVAL	Cole Information
	SIVALEELA GUDURU	Cole Information
	WEN MA	Cole Information
	ARMANDO RIEBLES	Cole Information

FINDINGS

Year	Uses	Source
2017	CHRISTINA ZIMMERMAN	Cole Information
	ABELINO PEREZ	Cole Information
2014	FRANKLIN STREET FAMILY APARTMENTS	Cole Information
	MARIANA CASTILLO	Cole Information
	PEDRO JUAREZ	Cole Information
	KRISSA QUERO	Cole Information
	ESENTUR SAMYKBAEV	Cole Information
	EDITH TREJO	Cole Information
	TASNEEM BAKHIT	Cole Information
	OLGA CRUZ	Cole Information
	JANIE DELGADO	Cole Information
	RACHIDA SARAH	Cole Information
	NASSIM ABBASSI	Cole Information
	ERNEST OGBONNAYA	Cole Information
	ALVARO POSADA	Cole Information
	ROSARIO PASTOR	Cole Information
	SONAM LHAMO	Cole Information
	FAITH MARTIN-WARE	Cole Information
	SASHA SHAPP	Cole Information
	LINDA SOLIS	Cole Information
	LAZAR AKSELROD	Cole Information
	GUSTAVO CARRERA	Cole Information
	MIGUEL LUNA	Cole Information
	ANGELA DIBATTISTA	Cole Information
	MAGDALENA ESPINOSA	Cole Information
	D HUANG	Cole Information
	HRACHIK KHOJOYAN	Cole Information
	RAUL SALAZAR	Cole Information
	JORGE SANDOVAL	Cole Information
	CHRISTINA ZIMMERMAN	Cole Information
	SIVALEELA GUDURU	Cole Information
	MARY KROEGER	Cole Information

FINDINGS

Year	Uses	Source
2014	WEN MA	Cole Information
	ARMANDO RIEBLES	Cole Information
	GRACE ROMO	Cole Information
	L TITUS	Cole Information
	GYURME DORJEE	Cole Information

140 FRANKLIN ST

Year	Uses	Source
1950	SUPT	R. L. Polk & Co.

141 FRANKLIN ST

Year	Uses	Source
1945	R GEO L (OPAL M)	R. L. Polk & Co.

148 FRANKLIN ST

Year	Uses	Source
1950	ABOUD MICHL (BETTY)	R. L. Polk & Co.

152 FRANKLIN ST

Year	Uses	Source
1945	CO	R. L. Polk & Co.

156 FRANKLIN ST

Year	Uses	Source
1950	JOS (CARMEN)	R. L. Polk & Co.
1945	ING CO	R. L. Polk & Co.

163 FRANKLIN ST

Year	Uses	Source
1968	PURR JOSEPH	R. L. Polk Co.

174 FRANKLIN ST

Year	Uses	Source
1968	VARGAS CONNIE	R. L. Polk Co.

FINDINGS

176 FRANKLIN ST

Year	Uses	Source
1968	MORALES ROSELIA MRS	R. L. Polk Co.
1950	MORALES DIEGO (ROSALIE)	R. L. Polk & Co.
1945	MORALES CHRIS S USA	R. L. Polk & Co.
	MORALES PRANCES L CNRYWKR	R. L. Polk & Co.
1935	MORALES CHRIS LAB	R. L. Polk & Co. of California

178 FRANKLIN ST

Year	Uses	Source
1968	SISNEROS CRUCITA	R. L. Polk Co.
1950	JAS P (FRANCES M)	R. L. Polk & Co.

196 FRANKLIN ST

Year	Uses	Source
1968	CRUZ FRANK C	R. L. Polk Co.
1945	MARTINEZ EDW (JOANNE) USN	R. L. Polk & Co.

199 FRANKLIN ST

Year	Uses	Source
1930	$ Navarro Blros mens lurugs	R. L. Polk Co.

204 FRANKLIN ST

Year	Uses	Source
1986	ECONOMIC OPPORTUNITY COMMISSION OF SAN MATEO	Pacific Bell

206 FRANKLIN ST

Year	Uses	Source
1950	ROBT POLICE MVPD	R. L. Polk & Co.

210 FRANKLIN ST

Year	Uses	Source
1968	VACANT	R. L. Polk Co.

211 FRANKLIN ST

Year	Uses	Source
1968	SANDOVAL FRANCISCO	R. L. Polk Co.

FINDINGS

220 FRANKLIN ST

Year	Uses	Source
1968	M$RANDA TOMAS	R. L. Polk Co.
1950	THEO	R. L. Polk & Co.
	TIMOTEO (MILDRED) LAB	R. L. Polk & Co.
1945	GUTLERREZ DOLORES	R. L. Polk & Co.
	GUTLERREZ JESSE USA	R. L. Polk & Co.
1935	TON JOS (CARMEN)	R. L. Polk & Co. of California

221 FRANKLIN ST

Year	Uses	Source
1968	MARRERO PABLO	R. L. Polk Co.

223 FRANKLIN ST

Year	Uses	Source
1957	HAYWARD IMARY W RL EST	Pacific Telephone

232 FRANKLIN ST

Year	Uses	Source
2020	VANESSA TO	EDR Digital Archive
2017	LAUREN DOUD	Cole Information
2014	JON PETERSON	Cole Information
	OCCUPANT UNKNOWN	Cole Information
2010	OCCUPANT UNKNOWN	Cole Information
	JACQUELINE DION	Cole Information
2005	OCCUPANT UNKNOWN	Cole Information
	JOSEPH CERVANTES	Cole Information
1995	CERVANTES, JOSEPH A	Cole Information
1986	Sherman MV	Pacific Bell
	SHERMAN MV	Pacific Bell
1982	Sherman M V	Pacific Telephone
1968	SHERMAN MILO V	R. L. Polk Co.
1962	SHERMAN MARLENE R OFC SEC HOUGHTON-MIFFLN	R. L. Polk & Co.
	SHERMAN MILO V (RUTH L)	R. L. Polk & Co.

FINDINGS

240 FRANKLIN ST

Year	Uses	Source
2020	ERIN VON DOLLEN	EDR Digital Archive
	DAVID VONDOLLEN	EDR Digital Archive
	SOPHIE LIBKIND	EDR Digital Archive
	JACQUELINE KAY	EDR Digital Archive
2017	ADDISON WEILER	Cole Information
2014	DAVE VONDOLLEN	Cole Information
2005	MICHAEL LEE	Cole Information
2000	MICHAEL LEE	Cole Information
1986	Mills A V	Pacific Bell
	Mitchell Stanley	Pacific Bell
	MILLS A V	Pacific Bell
	MITCHELL STANLEY	Pacific Bell
1982	Dunnahoe Glen E	Pacific Telephone
	Mills AV	Pacific Telephone
1968	SINGLETON IDA M MRS	R. L. Polk Co.
1962	PROFITT EMMA L DISPR YELLOW CAB	R. L. Polk & Co.
	SINGLETON IDA MRS EMP COURTESY CLNS	R. L. Polk & Co.
1945	REDPATH EMILY C MRS	R. L. Polk & Co.
1935	REDPATH EMILY (WID JAS)	R. L. Polk & Co. of California

242 FRANKLIN ST

Year	Uses	Source
2017	SONJA FENWICK	Cole Information
2014	SONJA FENWICK	Cole Information
2010	SONJA FENWICK	Cole Information
2005	E CUEVAS	Cole Information
2000	OCCUPANT UNKNOWN	Cole Information
1995	GINGER, AMY	Cole Information
1968	DUNNAHOE GLEN	R. L. Polk Co.
1962	SAYRE NEAL D (GLENDA) EMP EASTMAN KODAK	R. L. Polk & Co.

FINDINGS

244 FRANKLIN ST

Year	Uses	Source
2014	OCCUPANT UNKNOWN	Cole Information
2010	OCCUPANT UNKNOWN	Cole Information
2000	OCCUPANT UNKNOWN	Cole Information
1968	VACANT	R. L. Polk Co.

248 FRANKLIN ST

Year	Uses	Source
1986	Plourde Brady	Pacific Bell
	PLOURDE BRADY	Pacific Bell

249 FRANKLIN ST

Year	Uses	Source
1940	ANWAY WM J (JOSEPHINE) FUNERA DIR	R. L. Polk & Co.
1935	ANWAY WM J (JOSEPHINE) FUNERAL DIR	R. L. Polk & Co. of California
	REED JACK BUTLER	R. L. Polk & Co. of California
	WVANT HOWARD EMBALMER	R. L. Polk & Co. of California
1930	NERAL HOME)	R. L. Polk & Co. of California

253 FRANKLIN ST

Year	Uses	Source
1995	UPTON CASEY SWANBERG & HIGGINS	Cole Information
	H M UPTON MD	Cole Information
	RICHARD G SWANBERG MD	Cole Information
1992	UPTON H M MD	Cole Information
	HIGGINS DIANE MD	Cole Information
1991	CASEY T G MD UPTON H M MD & SWANBERG R	PACIFIC BELL WHITE PAGES
1986	Casey T G MD family practice	Pacific Bell
	Casey T G MD Upton H M MD & Sw anberg R G MD	Pacific Bell
	Sw anberg Richard G MD	Pacific Bell
	Upton H M MD phy sur	Pacific Bell
	Upton H M MD Casey T G MD & Sw anberg R G MD	Pacific Bell

FINDINGS

Year	Uses	Source
1986	CASEY T G MD FAMILY PRACTICE	Pacific Bell
	CASEY T G MD UPTON H M MD & SWANBERG R G MD	Pacific Bell
	SWANBERG R G MD UPTON H M MD & CASEY T G MD PHYS & SURS	Pacific Bell
	SWANBERG RICHARD G MD	Pacific Bell
	UPTON H M MD PHY SUR	Pacific Bell
	UPTON H M MD CASEY T G MD & SWANBERG R G MD	Pacific Bell
1982	Upton H M MD phy sur	Pacific Telephone
	Swanberg R G MD	Pacific Telephone
	Upton H M MD Casey T 6 MD &	Pacific Telephone
1968	CASEY THOS G PHYVS	R. L. Polk Co.
	UPTON HERBERT M PHYS	R. L. Polk Co.
	YAMADA PAUL M PHYS	R. L. Polk Co.
1962	UPTON HUBERT M (JEAN) PHYS	R. L. Polk & Co.
	YAMADA PAUL M (MASAYE) PHYS	R. L. Polk & Co.
1950	HOBBS MYRTLE	R. L. Polk & Co.
	INC LUCY P (WID GEO)	R. L. Polk & Co.
1945	REITZ NEIL (JOYCE) USA	R. L. Polk & Co.
1940	FRANK GEO L (LUCY)	R. L. Polk & Co.

254 FRANKLIN ST

Year	Uses	Source
2020	SHERYL ANDERSON	EDR Digital Archive
2017	JOSHUA LEASKEY	Cole Information
2014	KURT NICKERSON	Cole Information
2010	KURT NICKERSON	Cole Information
2005	OCCUPANT UNKNOWN	Cole Information
2000	CARMEN ROSADO	Cole Information
1995	NICKERSON, KURT M	Cole Information
1968	VALERIO NEMECIO L	R. L. Polk Co.
1962	VALERIO JESUS M (CHRISTINE)	R. L. Polk & Co.
	VALERIO NEMECIO L (CARMEN M) NURSERYWKR	R. L. Polk & Co.

FINDINGS

Year	Uses	Source
1950	H JOS (JOSEPHINE) GDNR	R. L. Polk & Co.
1945	FRANKLIN WALTER D USMC	R. L. Polk & Co.
	FRANKLIN WALTER H (ETHEL M)	R. L. Polk & Co.
1935	NOAH CHAS (NINA) JAN	R. L. Polk & Co. of California
1930	PORTER ISABELLE (WID J W)	R. L. Polk & Co. of California
	PORTER VERA L	R. L. Polk & Co. of California

255 FRANKLIN ST

Year	Uses	Source
1968	CAPPS LEONARD	R. L. Polk Co.
	DENTIST	R. L. Polk Co.
1962	BLACK BARTH H (DIXIE) DENTIST	R. L. Polk & Co.
	CAPPS LEONARD 0 (MARY E) DENTIST	R. L. Polk & Co.

260 FRANKLIN ST

Year	Uses	Source
2017	ROBERTA OKA	Cole Information
2014	ROBERTA OKA	Cole Information
2010	MARK SANDERS	Cole Information
2000	ALAN WESSEL	Cole Information
1995	OCCUPANT UNKNOWNN	Cole Information
1986	Weiss Michael	Pacific Bell
	WEISS MICHAEL	Pacific Bell
1968	NOAH NINA MRS	R. L. Polk Co.
	ESTEBAN PAULINE	R. L. Polk Co.
1962	NOAH CHAS (NINA)	R. L. Polk & Co.
1950	NOAH CHAS (NINA E) JAN	R. L. Polk & Co.
1945	CO LOIS S	R. L. Polk & Co.

277 FRANKLIN ST

Year	Uses	Source
1940	CONTINI EMMA	R. L. Polk & Co.
1935	COOLEY ANN (WID W R)	R. L. Polk & Co. of California
	COOLEY EMMA PRINTER	R. L. Polk & Co. of California

Year	Uses	Source
1930	COOLEY ANN (WID W R)	R. L. Polk & Co. of California
	COOLEY EMMA CLK	R. L. Polk & Co. of California

284 FRANKLIN ST

Year	Uses	Source
1968	MARTINEZ PEDRO	R. L. Polk Co.

296 FRANKLIN ST

Year	Uses	Source
1968	HURBACE DENNIS P	R. L. Polk Co.

298 FRANKLIN ST

Year	Uses	Source
1968	NAVA FERNANDO U	R. L. Polk Co.

305 FRANKLIN ST

Year	Uses	Source
2020	FLORIAN PESTONI	EDR Digital Archive
2017	FLORIAN PESTONI	Cole Information
2014	FLORIAN PESTONI	Cole Information
2010	RICHARD LORD	Cole Information

220B FRANKLIN ST

Year	Uses	Source
1962	BUENO GARY CUSTDN CHESTER F AWAIT HIGH SCH	R. L. Polk & Co.

Mountain View

17 Mountain View

Year	Uses	Source
1982	PLANNED PARENTHOOD ASSN OF SAN MATEO COUNTY Clinic & Patient Services	Pacific Telephone

82 Mountain View

Year	Uses	Source
1986	AAA SEWER SERVICE	Pacific Bell

103 Mountain View

Year	Uses	Source
1982	DELUXE JANITOR SERVICE	Pacific Telephone

129 Mountain View

Year	Uses	Source
1975	GRODINS San Antonio Shopping Center	Pacific Telephone

MOUNTAIN VIEW AVE

13 MOUNTAIN VIEW AVE

Year	Uses	Source
1968	CALIFORNIA ST	R. L. Polk Co.

15 MOUNTAIN VIEW AVE

Year	Uses	Source
1975	CHIOTTI D	Pacific Telephone
1960	Chiotti Dominic N	R. L. Polk Co.

16 MOUNTAIN VIEW AVE

Year	Uses	Source
1991	Pressnell Jim	Pacific Telephone
1975	WILSON GUTHRNE D	Pacific Telephone
1960	Wilson Chas C	R. L. Polk Co.
1955	Wilson Chas C	R. L. Polk Co.

21 MOUNTAIN VIEW AVE

Year	Uses	Source
1968	MOUNTAIN VIEW AV Contd	R. L. Polk Co.
	EL CAMINO REAL	R. L. Polk Co.

24 MOUNTAIN VIEW AVE

Year	Uses	Source
1991	Guy Jack J Jr	Pacific Telephone

36 MOUNTAIN VIEW AVE

Year	Uses	Source
1982	Hanks Louise	Pacific Telephone

FINDINGS

37 MOUNTAIN VIEW AVE

Year	Uses	Source
1975	ALBRIGHT M A	Pacific Telephone
1960	Albright Marguerite A Mrs mus tchr	R. L. Polk Co.
1955	Albright Marguerite A Mrs mus tchr	R. L. Polk Co.

38 MOUNTAIN VIEW AVE

Year	Uses	Source
1960	Smythe Wm H	R. L. Polk Co.
1955	Vacant	R. L. Polk Co.

49 MOUNTAIN VIEW AVE

Year	Uses	Source
1960	Vacant	R. L. Polk Co.
1955	Rosskamp Martha Mrs	R. L. Polk Co.

50 MOUNTAIN VIEW AVE

Year	Uses	Source
1960	Clanton Robt	R. L. Polk Co.
1957	CLANTON BOB	Pacific Telephone
1955	Matous Jos F	R. L. Polk Co.

60 MOUNTAIN VIEW AVE

Year	Uses	Source
1986	Simmons W Bradley Md	Pacific Bell

62 MOUNTAIN VIEW AVE

Year	Uses	Source
1975	HUDSON JOHN R	Pacific Telephone
1960	Woolliscroft Wm A	R. L. Polk Co.
1957	WOOLLISCROFT ESTHER MRS R	Pacific Telephone
1955	Wooliscroft Wm A	R. L. Polk Co.

67 MOUNTAIN VIEW AVE

Year	Uses	Source
1975	MOREALI & CO	Pacific Telephone
1960	Moreali Carmen	R. L. Polk Co.

Year	Uses	Source
1957	MOREALI CARMEN	Pacific Telephone
1955	Moreali Carmen	R. L. Polk Co.

70 MOUNTAIN VIEW AVE

Year	Uses	Source
1982	Ighthall James Dr	Pacific Telephone
	Lighten Juanita FMrs	Pacific Telephone

74 MOUNTAIN VIEW AVE

Year	Uses	Source
1960	Basso Louis J	R. L. Polk Co.
1955	Basso Louis J	R. L. Polk Co.

75 MOUNTAIN VIEW AVE

Year	Uses	Source
1960	Murphy Jas L	R. L. Polk Co.
1957	FORBES GERALD	Pacific Telephone
1955	Jarvis Stanley	R. L. Polk Co.

85 MOUNTAIN VIEW AVE

Year	Uses	Source
1982	Clingman C Dale S	Pacific Telephone
1975	GLICKMAN J S	Pacific Telephone
1960	Vurscoga Joseph	R. L. Polk Co.
1955	Carruth Chris M	R. L. Polk Co.

86 MOUNTAIN VIEW AVE

Year	Uses	Source
1960	Trimeloni Victor	R. L. Polk Co.
	Costley Caldwell	R. L. Polk Co.
1955	Trimeloni Vic A	R. L. Polk Co.

91 MOUNTAIN VIEW AVE

Year	Uses	Source
1960	Veltre Christine M	R. L. Polk Co.
1955	Hall Chas W	R. L. Polk Co.

FINDINGS

96 MOUNTAIN VIEW AVE

Year	*Uses*	*Source*
1968	a 8 30lb	R. L. Polk Co.

97 MOUNTAIN VIEW AVE

Year	*Uses*	*Source*
1955	Buss Oscar P	R. L. Polk Co.

98 MOUNTAIN VIEW AVE

Year	*Uses*	*Source*
1975	BRACK NG AL	Pacific Telephone
1960	Bracking Thos G	R. L. Polk Co.
1955	Glorvigen Audrey Mrs	R. L. Polk Co.

103 MOUNTAIN VIEW AVE

Year	*Uses*	*Source*
1960	Fuller Jay	R. L. Polk Co.
1955	Tuttle Irene R Mrs	R. L. Polk Co.

113 MOUNTAIN VIEW AVE

Year	*Uses*	*Source*
1975	JOHNSON B E	Pacific Telephone
1960	Johnson Benj E	R. L. Polk Co.
1955	Johnson Benj E	R. L. Polk Co.

116 MOUNTAIN VIEW AVE

Year	*Uses*	*Source*
1962	ENGLIS JAS L (DOROTHY H) JWLR	R. L. Polk & Co.

125 MOUNTAIN VIEW AVE

Year	*Uses*	*Source*
1960	Kraft Edmund	R. L. Polk Co.
1955	Kraft Edmund	R. L. Polk Co.

126 MOUNTAIN VIEW AVE

Year	*Uses*	*Source*
1975	GEROW PHILIP B	Pacific Telephone
	GEROW ROSA	Pacific Telephone

Year	Uses	Source
1960	Gerow Philip B	R. L. Polk Co.
1955	Gerow Philip B	R. L. Polk Co.

131 MOUNTAIN VIEW AVE

Year	Uses	Source
1962	GILLENTINE J R (KATH) LAB HILLVIEW PLUMBING	R. L. Polk & Co.

MOUNTAIN VIEW CT

37 MOUNTAIN VIEW CT

Year	Uses	Source
1957	ALBRIGHT NI A R	Pacific Telephone

81 MOUNTAIN VIEW CT

Year	Uses	Source
1975	SILCON MATERIAL INC 341 MOFIT	Pacific Telephone

OAK

100 OAK

Year	Uses	Source
1975	SIMONDS	Pacific Telephone

103 OAK

Year	Uses	Source
1991	CORTEZ JOSE	PACIFIC BELL WHITE PAGES
1957	WI MINSLOW JAS P	Pacific Telephone

107 OAK

Year	Uses	Source
1942	Smith Waldron barber	R. L. Polk Co.
1936	Smith Waldren barber	R. L. Polk Co.
1931	Armstrong J M	R. L. Polk Co.
	Armstrong & Ashford gro	R. L. Polk Co.
	Hutchings C H barber	R. L. Polk Co.

FINDINGS

109 OAK

Year	Uses	Source
1942	Armstrong & Ashford gro	R. L. Polk Co.
1936	Armstrong & Ashford gro	R. L. Polk Co.

116 OAK

Year	Uses	Source
1942	Armstrong J M	R. L. Polk Co.
1936	Armstrong J M	R. L. Polk Co.
1931	Vacant	R. L. Polk Co.

120 OAK

Year	Uses	Source
1942	Barry J J	R. L. Polk Co.
	OAK Contd	R. L. Polk Co.
1936	Barry J J	R. L. Polk Co.

132 OAK

Year	Uses	Source
1957	GARIA TRINE	Pacific Telephone

133 OAK

Year	Uses	Source
1991	LARA GUADALUPE	PACIFIC BELL WHITE PAGES
1975	LARA GUADALUPE	Pacific Telephone
1957	CHISESI MIKE R	Pacific Telephone

145 OAK

Year	Uses	Source
2001	s 2 S 0 ATO N 610 N 01 M 4 M	Haines Company, Inc.
1991	LA SPADA V	PACIFIC BELL WHITE PAGES
1975	LA SPADA V	Pacific Telephone
1957	LA SPADA V R	Pacific Telephone

149 OAK

Year	Uses	Source
2001	XXXX	Haines Company, Inc.

FINDINGS

161 OAK

Year	Uses	Source
2001	XXXX	Haines Company, Inc.

165 OAK

Year	Uses	Source
1991	NEIDIVER JB	PACIFIC BELL WHITE PAGES
1975	NEIDIVER J B	Pacific Telephone
1957	NEIDIVER J B	Pacific Telephone

166 OAK

Year	Uses	Source
2001	SSANDOVALElrsa	Haines Company, Inc.

176 OAK

Year	Uses	Source
2001	BALATYEstelle	Haines Company, Inc.
	PIANKAJeny	Haines Company, Inc.
1995	PIANKA, JERRY	Cole Information

199 OAK

Year	Uses	Source
1991	DOMINGUEZ L	PACIFIC BELL WHITE PAGES
1957	FABBRI MARY	Pacific Telephone

202 OAK

Year	Uses	Source
1942	Merw in May Mrs	R. L. Polk Co.
1936	Merw in C L	R. L. Polk Co.
1931	Allen Armanilla Mrs	R. L. Polk Co.
	Templeton A A Mrs	R. L. Polk Co.

204 OAK

Year	Uses	Source
1942	Vacant	R. L. Polk Co.
1936	Furbush Paul	R. L. Polk Co.
1931	Larkins Edw	R. L. Polk Co.

FINDINGS

206 OAK

Year	Uses	Source
1942	Hellman Danl	R. L. Polk Co.
1936	Vacant	R. L. Polk Co.
1931	Perry R M	R. L. Polk Co.

208 OAK

Year	Uses	Source
1942	Peterson Leslie	R. L. Polk Co.
1936	Hellman Danl	R. L. Polk Co.
1931	Dellis Michel	R. L. Polk Co.

210 OAK

Year	Uses	Source
1942	Heisler Lena M	R. L. Polk Co.
	Canham Roy	R. L. Polk Co.
1936	Heisler Lena M	R. L. Polk Co.
	Domeniconi L G	R. L. Polk Co.
1931	Heisler Lena M	R. L. Polk Co.
	Wilde Ruth	R. L. Polk Co.

212 OAK

Year	Uses	Source
1942	Chandler M F Mrs	R. L. Polk Co.
1936	Gow ans W J	R. L. Polk Co.
1931	Gow ans W J	R. L. Polk Co.

214 OAK

Year	Uses	Source
1942	Maxw ell David	R. L. Polk Co.
1936	Manchee Marie	R. L. Polk Co.

215 OAK

Year	Uses	Source
1991	GONZALEZ ROBERTO ESTEVAN	PACIFIC BELL WHITE PAGES
	MARTINEZ JUAN	PACIFIC BELL WHITE PAGES

FINDINGS

Year	Uses	Source
1991	ORTLZ SYLVIA	PACIFIC BELL WHITE PAGES
1975	BALDERAS BOBBY	Pacific Telephone

216 OAK

Year	Uses	Source
1942	Bingham M E	R. L. Polk Co.

218 OAK

Year	Uses	Source
1942	Wallace D B Mrs	R. L. Polk Co.
1936	Wallace D E Mrs	R. L. Polk Co.
1931	Wallace D E Mrs	R. L. Polk Co.

219 OAK

Year	Uses	Source
1926	Gow an F	R. L. Polk Co.
	cor Laurel av Wallace D	R. L. Polk Co.

227 OAK

Year	Uses	Source
2001	STHIVIERGE Pamela	Haines Company, Inc.
1991	Terrell Daniel S	Pacific Telephone
1986	Gunther Kim & Sandy	Pacific Bell
	GUNTHER KIM & SANDY	Pacific Bell
1957	PADDOCK HAROLD	Pacific Telephone
1950	INC JOHN K (SOPHIE M) USN	R. L. Polk & Co.
1945	MASON RALPH (CHARLOTTE) WHSMN	R. L. Polk & Co.
	MASON VIRGINIA M CLK	R. L. Polk & Co.
1935	MAC LACHAN JAS M (HELEN)	R. L. Polk & Co. of California

239 OAK

Year	Uses	Source
2001	BURGESS Bil	Haines Company, Inc.
	SMITH Chrisina	Haines Company, Inc.
1995	ALVIES, L	Cole Information
	YATES, CHARLES	Cole Information

FINDINGS

Year	Uses	Source
1991	Mitchell Duane E	Pacific Telephone
	1/2 Meyers Mike	Pacific Telephone
1975	Roberts Thos L	Pacific Telephone
1957	MC PHEETERS JOE L	Pacific Telephone
1950	MC JOS L (HARRIETTE)	R. L. Polk & Co.
1945	LIARD PARLOR)	R. L. Polk & Co.
1935	MC LIARD PARLOR)	R. L. Polk & Co. of California
1930	TRUE ALFD CARP	R. L. Polk & Co. of California

240 OAK

Year	Uses	Source
1995	MARTIN, S W	Cole Information
1991	Martin S W	Pacific Telephone
1986	Martin S W	Pacific Bell
	MARTIN S W	Pacific Bell
1957	MARTIN W H	Pacific Telephone
1950	H GERALD E	R. L. Polk & Co.
	INC LAVERNE L	R. L. Polk & Co.
	BAILEY WM H (SUE M) PNTR	R. L. Polk & Co.
1945	H WM H (SUSIE M) PNTR	R. L. Polk & Co.
1940	FRANK HASKELL (SUSIE) PNTR	R. L. Polk & Co.
1935	DAUTERMAN MINNIE J	R. L. Polk & Co. of California
	U GEO W (LUCILLE)	R. L. Polk & Co. of California

260 OAK

Year	Uses	Source
1991	MARTINEZ ABELINO	PACIFIC BELL WHITE PAGES
1957	MERICONE C	Pacific Telephone

261 OAK

Year	Uses	Source
2001	APARTMENTS GONZALEZOlg	Haines Company, Inc.
	GONZALEZSalvador	Haines Company, Inc.
	HARRISCeciea	Haines Company, Inc.

FINDINGS

Year	Uses	Source
2001	LUMOSPau l	Haines Company, Inc.
	REYES Hector	Haines Company, Inc.
	SEGURAAbel	Haines Company, Inc.
1995	GONZALEZ, SALVADO	Cole Information
	ARMENGOL, H	Cole Information
	ASIDO, ROMEO	Cole Information
1986	Clarke Chas R	Pacific Bell
	Davis Paul L M	Pacific Bell
	Kimnick Lisa	Pacific Bell
	Pow erlines Communications Co	Pacific Bell
	CLARKE CHAS R	Pacific Bell
	DAVIS PAUL L M	Pacific Bell
	KIMNICK LISA	Pacific Bell
	POWERLINES COMMUNICATIONS CO	Pacific Bell
1982	Gasdick B	Pacific Telephone
	Lee Simon W	Pacific Telephone
	Rodriguez Abel	Pacific Telephone
1975	Hoskins Connie	Pacific Telephone
	Jones J	Pacific Telephone
	Martin Gregory T	Pacific Telephone
1957	DINGLE L	Pacific Telephone
	SAMPLE LONNIE W	Pacific Telephone
1950	ROSA ELI (FRANCES) FARMER	R. L. Polk & Co.
	ROSA JOS	R. L. Polk & Co.
	WINN EARL L SLSMN	R. L. Polk & Co.
1945	FIELD	R. L. Polk & Co.
	SIMPSON ELMO J (SOLITA)	R. L. Polk & Co.
	ELMO J (SOLITA)	R. L. Polk & Co.
	VEAZEY CARTER L (ALTHEA) WLDR	R. L. Polk & Co.
1940	VALE BOURGEOIS JESS (LEE) CARP	R. L. Polk & Co.
	YANCEY JAS G	R. L. Polk & Co.
	YANCEY WM (LUCILLE) CARP	R. L. Polk & Co.

FINDINGS

Year	Uses	Source
1935	VIEW ICE DELIVERY	R. L. Polk & Co. of California
	VIEW LOIS E	R. L. Polk & Co. of California

275 OAK

Year	Uses	Source
1991	TAMAYO OFELIA	PACIFIC BELL WHITE PAGES

297 OAK

Year	Uses	Source
1957	BASILE CHRISTINE	Pacific Telephone

308 OAK

Year	Uses	Source
2001	GALLI Michael	Haines Company, Inc.
	PENN Patricia	Haines Company, Inc.
1986	Lebow S	Pacific Bell
	LEBOW S	Pacific Bell
1982	Kardel Paul D	Pacific Telephone
1950	COLVIN DONALD M	R. L. Polk & Co.
1945	MC MARJORIE J TCHR PUB SCH	R. L. Polk & Co.
1940	JARTMAN MILES A (ELIZ)	R. L. Polk & Co.
1935	DA BREO NELL MRS	R. L. Polk & Co. of California
1930	LUNDQUIST EMIL A (LILLIS B)	R. L. Polk & Co. of California

310 OAK

Year	Uses	Source
2001	XXXX	Haines Company, Inc.
1991	Naing Maung	Pacific Telephone
1982	Brothers Mike	Pacific Telephone
1957	PINEDA JOE	Pacific Telephone
1950	FIELD	R. L. Polk & Co.

315 OAK

Year	Uses	Source
1995	ENG, STEVEN	Cole Information

330 OAK

Year	Uses	Source
1982	Yen Law rence	Pacific Telephone

336 OAK

Year	Uses	Source
1995	DALY, JOHN J	Cole Information

OAK AVE

140 OAK AVE

Year	Uses	Source
1975	Bradrick Thos R	Pacific Telephone

155 OAK AVE

Year	Uses	Source
2001	S HFOOTHILLCOVENTCH	Haines Company, Inc.
	GRACECOMMUNITY S	Haines Company, Inc.
	COVENANTCH	Haines Company, Inc.

175 OAK AVE

Year	Uses	Source
2001	OLMIWSe Q i B 6 tt4 S	Haines Company, Inc.

179 OAK AVE

Year	Uses	Source
2001	S F 03 VNCI Mano	Haines Company, Inc.

212 OAK AVE

Year	Uses	Source
1957	YORK MARIE JOAN	Pacific Telephone

239 OAK AVE

Year	Uses	Source
1935	FORNIA EMELINE	R. L. Polk & Co. of California

303 OAK AVE

Year	Uses	Source
1975	Marinovich Ben	Pacific Telephone

315 OAK AVE

Year	Uses	Source
1986	NAGRA MAGER SINGH	Pacific Bell

OAK CT

100 OAK CT

Year	Uses	Source
1991	WASHINGTON ELEMENTARY SCHOOL	PACIFIC BELL WHITE PAGES
	YMCA OF SANTA CLARA VALLEY	PACIFIC BELL WHITE PAGES
1975	WASHINGTON ELEMENTARY SCHOOL	Pacific Telephone

104 OAK CT

Year	Uses	Source
2001	LLOYrtt Aan OS 6f H	Haines Company, Inc.
	ffi S Fl NLEYJy	Haines Company, Inc.

116 OAK CT

Year	Uses	Source
2001	9 MITH 11 B 010 a 6 00 S	Haines Company, Inc.
1982	Smith Douglas A	Pacific Telephone
1955	Clark Beatrice W Mrs	R. L. Polk & Co.
1946	Hammond Florence Mrs	R. L. Polk Co.

124 OAK CT

Year	Uses	Source
1955	Vacant	R. L. Polk & Co.
1946	Mc Lellan W G	R. L. Polk Co.

125 OAK CT

Year	Uses	Source
1955	Counce Claude G da	R. L. Polk & Co.
1946	Birmingham G E	R. L. Polk Co.

127 OAK CT

Year	Uses	Source
1986	RAYBURN BILL	Pacific Bell

FINDINGS

132 OAK CT

Year	Uses	Source
2001	OHONJotn V 889 S	Haines Company, Inc.
	PINL EYJay	Haines Company, Inc.
1957	GILBRAITH JOHN	Pacific Telephone
1955	Gilbraith John da	R. L. Polk & Co.
1946	Fenton W J	R. L. Polk Co.

139 OAK CT

Year	Uses	Source
1955	Kleiner Eug W	R. L. Polk & Co.
1946	Hattoon F L	R. L. Polk Co.

140 OAK CT

Year	Uses	Source
2001	AKANAAllisan	Haines Company, Inc.

141 OAK CT

Year	Uses	Source
2001	C 00 E 9 R RNy 64 S 930 S	Haines Company, Inc.
1957	BARSOTTI JACK	Pacific Telephone
	BARSOTTI RUSSELL F	Pacific Telephone
1955	Barsotti Russell F da	R. L. Polk & Co.

143 OAK CT

Year	Uses	Source
2001	K 000 AMA 4 H	Haines Company, Inc.

145 OAK CT

Year	Uses	Source
1957	GUNDLACH JOHN S	Pacific Telephone
1955	Gundlach John S da	R. L. Polk & Co.
	No return	R. L. Polk & Co.
1946	Bundsen Adolph	R. L. Polk Co.

FINDINGS

147 OAK CT

Year	Uses	Source
2001	MULW 64re IB	Haines Company, Inc.

148 OAK CT

Year	Uses	Source
2001	A 4 M 5t 00 Ks W	Haines Company, Inc.
1957	SIEVERS PAUL R	Pacific Telephone
1955	Sievers Paul R O da	R. L. Polk & Co.
1946	Valentine O E	R. L. Polk Co.

149 OAK CT

Year	Uses	Source
1955	How ard Lydia	R. L. Polk & Co.

153 OAK CT

Year	Uses	Source
2001	00 EJONGAnk	Haines Company, Inc.
1957	WEAVER GWEN C MRS	Pacific Telephone
1955	Weaver Gw en Mrs da	R. L. Polk & Co.

154 OAK CT

Year	Uses	Source
2001	LAPRA 18 Francor	Haines Company, Inc.
1955	Valentine Orville E da	R. L. Polk & Co.

164 OAK CT

Year	Uses	Source
2001	STNJTZStephen E	Haines Company, Inc.
1957	SETHER PAT	Pacific Telephone
	SMITH HELENE BRYNE MRS	Pacific Telephone
1955	Smith Helene B Mrs da	R. L. Polk & Co.
1946	Hansen A S	R. L. Polk Co.

168 OAK CT

Year	Uses	Source
2001	ZEIENRober	Haines Company, Inc.

FINDINGS

169 OAK CT

Year	Uses	Source
2001	MILLER Terrence C	Haines Company, Inc.
	SULLIVAN Dense E	Haines Company, Inc.
1957	WRIHT Wll H	Pacific Telephone
1955	Wright Wm H	R. L. Polk & Co.
1946	Wright W H	R. L. Polk Co.

171 OAK CT

Year	Uses	Source
2001	SOWERSSusan	Haines Company, Inc.

173 OAK CT

Year	Uses	Source
2001	5 FISHER Roderck	Haines Company, Inc.

177 OAK CT

Year	Uses	Source
2001	OHELSING Alber	Haines Company, Inc.
1955	Ness John T da	R. L. Polk & Co.

182 OAK CT

Year	Uses	Source
2001	OHAMILTONTami	Haines Company, Inc.
1955	Vacant	R. L. Polk & Co.
1946	Small O D	R. L. Polk Co.

184 OAK CT

Year	Uses	Source
2001	SONORicky	Haines Company, Inc.
1957	SOMMER ESTHER M	Pacific Telephone
1955	Sommer Albert H da	R. L. Polk & Co.

189 OAK CT

Year	Uses	Source
2001	LUMYee SCHWEITZER Anthony C	Haines Company, Inc.
1955	Watson Arth da	R. L. Polk & Co.

Year	Uses	Source
1946	Heeren J M	R. L. Polk Co.

190 OAK CT

Year	Uses	Source
2001	WANG Kennath	Haines Company, Inc.
1957	PALIK MABIE	Pacific Telephone
1955	Palik Mabel L da	R. L. Polk & Co.

192 OAK CT

Year	Uses	Source
2001	HANSENJohn Fra	Haines Company, Inc.
1957	HANSEN FRANKLIN A	Pacific Telephone
1955	Vacant	R. L. Polk & Co.
1946	Rhodes Danl	R. L. Polk Co.

194 OAK CT

Year	Uses	Source
2001	FORSTERM	Haines Company, Inc.
1957	FARSTER SYBIL MRS	Pacific Telephone
1955	Forster Sybil M Mrs da	R. L. Polk & Co.
1946	Hough G L	R. L. Polk Co.

197 OAK CT

Year	Uses	Source
2001	XXXX	Haines Company, Inc.

198 OAK CT

Year	Uses	Source
2001	OCASEYJohn	Haines Company, Inc.
	SULLIVAN Dense E	Haines Company, Inc.
1955	Vacant	R. L. Polk & Co.
1946	Vacant	R. L. Polk Co.

206 OAK CT

Year	Uses	Source
2001	MA 80 SWende 81 C	Haines Company, Inc.

FINDINGS

Year	Uses	Source
2001	E 30 PEDREIRQ 18aion 0 0 S	Haines Company, Inc.

214 OAK CT

Year	Uses	Source
2001	BENITOOuss	Haines Company, Inc.
	MCMAH 40 NGarey MOAi CAHl Cao Sey	Haines Company, Inc.
1957	CARLSON A J	Pacific Telephone
1955	Cuthbert John M A 4D	R. L. Polk & Co.

216 OAK CT

Year	Uses	Source
1955	Gunther Otto	R. L. Polk & Co.

220 OAK CT

Year	Uses	Source
2001	1 MARLNGichard	Haines Company, Inc.
1986	Troubetzkoy Serge	Pacific Bell
	TROUBETZKOY SERGE	Pacific Bell
1957	WADE LEON E	Pacific Telephone
1955	Wade Leon E da	R. L. Polk & Co.

222 OAK CT

Year	Uses	Source
1957	MC CANN N D	Pacific Telephone
1955	Mc Cann Norris D da	R. L. Polk & Co.
	a Conrad Robt J da	R. L. Polk & Co.

223 OAK CT

Year	Uses	Source
1955	Berrone Joe da	R. L. Polk & Co.

224 OAK CT

Year	Uses	Source
1957	ANDERSON GORDON K(ING	Pacific Telephone
1955	Anderson Gordon K da	R. L. Polk & Co.
	a De Witt Curtis L da	R. L. Polk & Co.

FINDINGS

225 OAK CT

Year	Uses	Source
2001	GIOVANZAMAAihn I	Haines Company, Inc.

226 OAK CT

Year	Uses	Source
1957	FORSTER CLARA A MRS	Pacific Telephone
1955	Basye Jos V da	R. L. Polk & Co.

230 OAK CT

Year	Uses	Source
1955	Stephenson Edith L Mrs da	R. L. Polk & Co.

301 OAK CT

Year	Uses	Source
2001	fI SS Doald	Haines Company, Inc.

304 OAK CT

Year	Uses	Source
2001	OWo LLETt Grrge	Haines Company, Inc.
	WILLOTT 1aur Bne 6508 28 0b	Haines Company, Inc.
1957	GIOVANZANA JOHN L	Pacific Telephone

308 OAK CT

Year	Uses	Source
2001	FE 8 RY Lynn	Haines Company, Inc.

315 OAK CT

Year	Uses	Source
2001	1 AUIJOHTA Os	Haines Company, Inc.
	HAOUHTT 8ny	Haines Company, Inc.
1957	HEINENDINGER MERRLLL	Pacific Telephone

316 OAK CT

Year	Uses	Source
2001	BUR 00 E 0 avid	Haines Company, Inc.

FINDINGS

320 OAK CT

Year	Uses	Source
2001	OA 1 L 6 Y Sott 6 0 S	Haines Company, Inc.

322 OAK CT

Year	Uses	Source
2001	W 000b ELLJoinn 60 Mb	Haines Company, Inc.

323 OAK CT

Year	Uses	Source
2001	Q 01 VAN 94 ANAHark	Haines Company, Inc.
	OOOAOnl E a Mo 6 Bi 23 8 B	Haines Company, Inc.
1957	BRESEE M H	Pacific Telephone

324 OAK CT

Year	Uses	Source
2001	0 C 0 A 0 SGrry	Haines Company, Inc.
1957	THOMPSON JOHN	Pacific Telephone

325 OAK CT

Year	Uses	Source
2001	ORB 1 Karen	Haines Company, Inc.

329 OAK CT

Year	Uses	Source
2001	89 N 41 YCara	Haines Company, Inc.
	PINLYVJSy MJr I	Haines Company, Inc.

331 OAK CT

Year	Uses	Source
2001	OLCI UON Mat e MACOOt JINQEhc 006 S	Haines Company, Inc.

OAK HWY

104 OAK HWY

Year	Uses	Source
1957	Helms G H	R. L. Polk Co.

120 OAK HWY

Year	Uses	Source
1991	Grund Hiedi J	PACIFIC BELL WHITE PAGES

154 OAK HWY

Year	Uses	Source
1980	Jacobs Robt Francis	Pacific Telephone

OAK I

310 OAK I

Year	Uses	Source
1940	RENSTROFF BERTICE B CLK PG&ECO	R. L. Polk & Co.

OAK ST

0 OAK ST

Year	Uses	Source
1992	JOHNSON, SUSANNA	Cole Information
	HOFFERT, BRAD	Cole Information

111 OAK ST

Year	Uses	Source
2010	ROLAND JAKSCH	Cole Information
2005	ROLAND JAKSCH	Cole Information

144 OAK ST

Year	Uses	Source
1975	SARATOGA FLORIST	Pacific Telephone

149 OAK ST

Year	Uses	Source
1968	MARTINEZ RAMON	R. L. Polk Co.
1962	TURNER BENJ W (MARGT A) CLK GOODWILL INDUSTRIES	R. L. Polk & Co.
	TURNER JESSIE C DRIVER PENINSULA CITY DEL SERV	R. L. Polk & Co.
	TURNER WM A DRIVER PENINSULA CITY DEL SERV	R. L. Polk & Co.

FINDINGS

161 OAK ST

Year	Uses	Source
1968	ROBINSON JOHN	R. L. Polk Co.
1962	GERTNER THEO XK (ROSE J) EMP UNITED TECHNOLOGY	R. L. Polk & Co.

166 OAK ST

Year	Uses	Source
2020	MARINA SANDOVAL	EDR Digital Archive
	ESTHER SANDOVAL	EDR Digital Archive
	ELISA SANDOVAL	EDR Digital Archive
2017	ELISA SANDOVAL	Cole Information
2014	ELISA SANDOVAL	Cole Information
2010	ELISA SANDOVAL	Cole Information
2005	OCCUPANT UNKNOWN	Cole Information
1992	SANDOVAL, E	Cole Information
1968	DIAZ FELIX G	R. L. Polk Co.
1962	DIAZ FELIX G (ROSA G) DRIVER STANFORD UNIV	R. L. Polk & Co.

168 OAK ST

Year	Uses	Source
2014	OCCUPANT UNKNOWN	Cole Information
2010	OCCUPANT UNKNOWN	Cole Information

176 OAK ST

Year	Uses	Source
2020	RAYMOND WAI LEUNG	EDR Digital Archive
	SYLVIA LEUNG	EDR Digital Archive
2014	OCCUPANT UNKNOWN	Cole Information
2005	JERRY PIANKA	Cole Information
2000	JERRY PIANKA	Cole Information
1992	PIANKA, JERRY	Cole Information
1968	VACANT	R. L. Polk Co.
1962	COX GIRA D (WID JOHN)	R. L. Polk & Co.

FINDINGS

220 OAK ST

Year	Uses	Source
2020	DEREK ZABA	EDR Digital Archive
	LISA ZABA	EDR Digital Archive
2017	LISA ZABA	Cole Information
2014	DANNY WRAY	Cole Information

227 OAK ST

Year	Uses	Source
2017	PAMELA THIVIERGE	Cole Information
2014	PAMELA THIVIERGE	Cole Information
2010	PAMELA THIVIERGE	Cole Information
2005	PAMELA THIVIERGE	Cole Information
2000	PAMELA THIVIERGE	Cole Information
1995	OCCUPANT UNKNOWNN	Cole Information
1992	TERRELL, DANIEL S	Cole Information
1968	MADDOX CARMEL L	R. L. Polk Co.
1962	RADER BILLY D (NORMA J) USN	R. L. Polk & Co.

230 OAK ST

Year	Uses	Source
2020	ROBERT STETS	EDR Digital Archive
	JOHN GODBEE	EDR Digital Archive
2017	ROBERT STETS	Cole Information
2014	ROBERT STETS	Cole Information
2010	ROBERT STETS	Cole Information
2005	DONALD GLADSTONE	Cole Information
2000	DAVID MATSUBA	Cole Information

239 OAK ST

Year	Uses	Source
2020	CHARLES YATES	EDR Digital Archive
	CHRISTINA SMITH	EDR Digital Archive
2017	NORMA BENNETT	Cole Information
2014	BILL BURGESS	Cole Information

FINDINGS

Year	Uses	Source
2014	ERIK LIND	Cole Information
	C BUENAFLOR	Cole Information
	LAURA LEWIS	Cole Information
2010	OCCUPANT UNKNOWN	Cole Information
	BILL BURGESS	Cole Information
	ERIK LIND	Cole Information
	LAURA LEWIS	Cole Information
	C BUENAFLOR	Cole Information
2005	OCCUPANT UNKNOWN	Cole Information
	CHARLES YATES	Cole Information
	JEFFREY BRLETICH	Cole Information
	DOROTHY CALLAHAN	Cole Information
	BILL BURGESS	Cole Information
2000	CHARLES YATES	Cole Information
	BILL BURGESS	Cole Information
1995	HERBERT, KENNETH G	Cole Information
1968	SORENSEN EINAR	R. L. Polk Co.
1962	MCPHEETERS NAOMI MRS	R. L. Polk & Co.

240 OAK ST

Year	Uses	Source
2020	MARC JAVIER	EDR Digital Archive
	BERNADETTE SAN	EDR Digital Archive
	BERNADETTE JAVIER	EDR Digital Archive
2017	MARC JAVIER	Cole Information
2014	MARC JAVIER	Cole Information
2010	MARC JAVIER	Cole Information
2005	ANN CHANG	Cole Information
2000	ANN CHANG	Cole Information
1995	MARTIN, SUSIE	Cole Information
1992	MARTIN, SUSIE W	Cole Information
1968	MARTIN SUSIE MRS	R. L. Polk Co.
	OAK ST Contd	R. L. Polk Co.

Year	Uses	Source
1962	MARTIN BEVERLY J OPR PACIFIC	R. L. Polk & Co.
	MARTIN SUSIE M MRS	R. L. Polk & Co.

261 OAK ST

Year	Uses	Source
2020	OLGA GONZALEZ	EDR Digital Archive
	CRISTINA MENDOZA	EDR Digital Archive
	DALE DANIELS	EDR Digital Archive
2017	SALVADOR GONZALEZ	Cole Information
	CRISTINA MENDOZA	Cole Information
	DALE DANIELS	Cole Information
	YOULIANG WANG	Cole Information
2014	MICHAEL GONZALEZ	Cole Information
	GABRIEL FIGUEROA	Cole Information
	ARMANDO VAZQUEZ	Cole Information
	AURORA BALANESCU	Cole Information
2010	E FIGUEROA	Cole Information
	SALVADOR GONZALEZ	Cole Information
	GARCIA ARIAS	Cole Information
	LUCINDA DANIELS	Cole Information
	ARMANDO VAZQUEZ	Cole Information
	VERONICA REYES	Cole Information
2005	PAUL LUMOS	Cole Information
	JOHN DOUEIHI	Cole Information
	SALVADOR GONZALEZ	Cole Information
	JOEL HERRERA	Cole Information
	MARIA FIGUEROA	Cole Information
	ANAROSA GARIBAY	Cole Information
	WENCESLAO GUERRERO	Cole Information
2000	PAUL LUMOS	Cole Information
	S GONZALEZ	Cole Information
	HECTOR REYES	Cole Information
	CECILIA HARRIS	Cole Information

FINDINGS

Year	Uses	Source
2000	ABEL SEGURA	Cole Information
1995	ASIDO, ROMEO	Cole Information
1992	ESPINOZA, LINA L	Cole Information
1968	APARTMENTS	R. L. Polk Co.
	SCHMIDT EVA MRS	R. L. Polk Co.
	BROWNSON WARREN	R. L. Polk Co.
	LE BEAUF BETTY	R. L. Polk Co.
	MALGREN GLEN	R. L. Polk Co.
	KIENITZ JOHN	R. L. Polk Co.
	GUAM LYNN	R. L. Polk Co.
	BRQWNSON TERRY	R. L. Polk Co.
	GILLIAM JOHN T	R. L. Polk Co.

275 OAK ST

Year	Uses	Source
2000	OCCUPANT UNKNOWN	Cole Information

301 OAK ST

Year	Uses	Source
2000	OCCUPANT UNKNOWN	Cole Information

308 OAK ST

Year	Uses	Source
2020	PATRICIA PENN	EDR Digital Archive
2017	JUDY LAURI	Cole Information
2014	JUDY LAURI	Cole Information
2010	OCCUPANT UNKNOWN	Cole Information
2005	MICHAEL GALLI	Cole Information
2000	MICHAEL GALLI	Cole Information
1995	OCCUPANT UNKNOWNN	Cole Information
1968	LABACHOTTE ALMA M MRS	R. L. Polk Co.
1962	HOUSLEY JOHN R (ARDITH M) CARP	R. L. Polk & Co.

FINDINGS

310 OAK ST

Year	Uses	Source
2020	BLUEBERRY ORANGE	EDR Digital Archive
2017	LORRAINE BRYAN	Cole Information
2014	LORRAINE BRYAN	Cole Information
2010	OCCUPANT UNKNOWN	Cole Information
2005	TAYLOR STIL CONSULTING	Cole Information
	TONY TAYLOR	Cole Information
2000	JOHN DAVIES	Cole Information
1992	NAING, MAUNG	Cole Information
1968	MAYA CATALINA	R. L. Polk Co.
1962	PINEDA CATALINA C MRS	R. L. Polk & Co.

313 OAK ST

Year	Uses	Source
2014	KATHRYN STCLAIR	Cole Information

336 OAK ST

Year	Uses	Source
2020	ARTHUR SIAS	EDR Digital Archive
	MAGDALENA GONZALES	EDR Digital Archive
	MAGGIE SZAS	EDR Digital Archive
2017	ARTHUR SIAS	Cole Information
2014	ARTHUR SIAS	Cole Information
2010	ARTHUR SIAS	Cole Information
2005	BAY AREA CLEANING SERVICES	Cole Information
2000	JOANN MARSHALL	Cole Information
	ARTHUR SIAS	Cole Information
1995	METAMORPHOSIS PERSONAL TRNG	Cole Information
	DALY, JOHN	Cole Information
	SIAS, ARTHUR J	Cole Information

337 OAK ST

Year	Uses	Source
2014	OCCUPANT UNKNOWN	Cole Information

Year	Uses	Source
2010	STEVEN MATHIAS	Cole Information
2005	STEVEN MATHIAS	Cole Information
2000	STEVEN MATHIAS	Cole Information
1995	JANSSON, PEHR	Cole Information
1992	SNIDER, ANN	Cole Information
	STEINBACK, BRUCE	Cole Information

S SHORELINE BLVD

211 S SHORELINE BLVD

Year	Uses	Source
2000	JOHN THOMPSON	Cole Information

228 S SHORELINE BLVD

Year	Uses	Source
2017	TRAVIS SKARE	Cole Information
2014	TRAVIS SKARE	Cole Information
2000	JOHN AMOS	Cole Information

230 S SHORELINE BLVD

Year	Uses	Source
2020	RINGCENTRAL INC	EDR Digital Archive
	HAVVA KARAMAN	EDR Digital Archive
	OSMAN KARAMAN	EDR Digital Archive
2017	OSMAN KARAMAN	Cole Information
2014	MICHAEL HUTTON	Cole Information
2010	KIYOKO IKEUCHI	Cole Information
2005	RAY OHREL	Cole Information
	ERIC ORR	Cole Information
2000	BECKY LAWTHER	Cole Information
	RYAN FACKETT	Cole Information
	NINA SIEGEL	Cole Information

FINDINGS

232 S SHORELINE BLVD

Year	Uses	Source
2017	IGNACIO DORADO	Cole Information
2014	JULIO OCHOA	Cole Information
2000	OCCUPANT UNKNOWN	Cole Information
1995	HAMPTON, HEATHER	Cole Information

234 S SHORELINE BLVD

Year	Uses	Source
2017	MATTHIAS BRONER	Cole Information
2014	GABRIEL BRONER	Cole Information
2010	OCCUPANT UNKNOWN	Cole Information
2005	LOURDES CALIBO	Cole Information
2000	KELLI PEARSON	Cole Information
1995	OCCUPANT UNKNOWNN	Cole Information

236 S SHORELINE BLVD

Year	Uses	Source
2014	OCCUPANT UNKNOWN	Cole Information
2005	LAURA DAVIS	Cole Information
2000	LYNN FREEMAN	Cole Information

240 S SHORELINE BLVD

Year	Uses	Source
1992	SANDOVAL, ERMILA	Cole Information

242 S SHORELINE BLVD

Year	Uses	Source
2017	MICHAEL MARX	Cole Information
2014	LOUIS RYAN	Cole Information
	BRETT HELLMAN	Cole Information
	CHERISE MARSHALL	Cole Information
	STEPHEN LYON	Cole Information
2005	YASUHIRO DAITO	Cole Information
	SHIGERU NAMBA	Cole Information
	GABRIEL HAMPTON	Cole Information

Year	Uses	Source
2000	GABRIEL HAMPTON	Cole Information
	Y DAITO	Cole Information
1995	DAITO, YASUHIR	Cole Information

262 S SHORELINE BLVD

Year	Uses	Source
2020	JIANWEN JIN	EDR Digital Archive
	YU YUAN	EDR Digital Archive
	MARK PEZZILLO	EDR Digital Archive
2017	BRIAN LIO	Cole Information
	MARK PEZZILLO	Cole Information
2014	JIANWEN JIN	Cole Information
	SCOTT HUBER	Cole Information
	SEIJI ETO	Cole Information
2010	JUN YOSHIDA	Cole Information
	SEIJI ETO	Cole Information
2005	JOEL MANGLICMOT	Cole Information
2000	TAMAE NAKAMURA	Cole Information
1995	SUGAWARA, KICHIRO	Cole Information
1992	SUGAWARA, KICHIRO	Cole Information

272 S SHORELINE BLVD

Year	Uses	Source
2020	BETHANY KANUI	EDR Digital Archive
2014	BETHANY KANUI	Cole Information
2010	BETHANY KANUI	Cole Information
2005	KANUI COMMUNICATIONS	Cole Information
2000	BETHANY KANUI	Cole Information
1995	BERGSTROM, DIRK	Cole Information
1992	DAWSON, DEAN	Cole Information

273 S SHORELINE BLVD

Year	Uses	Source
2010	BETHANY KAMUI	Cole Information

274 S SHORELINE BLVD

Year	Uses	Source
2020	VICTOR ROSSIN	EDR Digital Archive
	MARIANNA ROSSINA	EDR Digital Archive
	TATIANA ROSSIN	EDR Digital Archive
2017	VICTOR ROSSIN	Cole Information
2014	VICTOR ROSSIN	Cole Information
2010	VICTOR ROSSIN	Cole Information
2000	MARK SELKER	Cole Information

SHORELINE BLVD

101 SHORELINE BLVD

Year	Uses	Source
1991	EMERALD DESIGN SYSTEMS	Pacific Telephone

103 SHORELINE BLVD

Year	Uses	Source
1991	DIGISPEECH	Pacific Telephone

105 SHORELINE BLVD

Year	Uses	Source
1991	Maiden Palmer Pete	Pacific Telephone

109 SHORELINE BLVD

Year	Uses	Source
1991	Kintz Gregory J	Pacific Telephone

111 SHORELINE BLVD

Year	Uses	Source
1991	Marifosque M Salome	Pacific Telephone
	Gregory A H & W	Pacific Telephone

113 SHORELINE BLVD

Year	Uses	Source
1991	Savitsky Ed	Pacific Telephone

FINDINGS

115 SHORELINE BLVD

Year	Uses	Source
1991	Gaines Gladys	Pacific Telephone
	Burns Michael	Pacific Telephone

117 SHORELINE BLVD

Year	Uses	Source
1991	Martinez Virginia L	Pacific Telephone

121 SHORELINE BLVD

Year	Uses	Source
1991	Troy Bernadine M	Pacific Telephone

125 SHORELINE BLVD

Year	Uses	Source
1991	Carpenter Robert W	Pacific Telephone

129 SHORELINE BLVD

Year	Uses	Source
1991	Bruntz James	Pacific Telephone

141 SHORELINE BLVD

Year	Uses	Source
1991	Schreck Randy	Pacific Telephone

143 SHORELINE BLVD

Year	Uses	Source
1991	Peters J W	Pacific Telephone

153 SHORELINE BLVD

Year	Uses	Source
1991	Wagner Law rence R	Pacific Telephone

159 SHORELINE BLVD

Year	Uses	Source
1991	Levine W B	Pacific Telephone

FINDINGS

163 SHORELINE BLVD

Year	*Uses*	*Source*
1991	Myers Ruth	Pacific Telephone

165 SHORELINE BLVD

Year	*Uses*	*Source*
1991	Paff Daren	Pacific Telephone

167 SHORELINE BLVD

Year	*Uses*	*Source*
1991	Sumpter Casey M	Pacific Telephone

175 SHORELINE BLVD

Year	*Uses*	*Source*
1991	Peterson Robert	Pacific Telephone

207 SHORELINE BLVD

Year	*Uses*	*Source*
1991	Yoon Insuk	Pacific Telephone

228 SHORELINE BLVD

Year	*Uses*	*Source*
2001	AMOS John	Haines Company, Inc.

230 SHORELINE BLVD

Year	*Uses*	*Source*
2001	DEJESUSSaldivar Josa	Haines Company, Inc.
	SIEGEL Nina C	Haines Company, Inc.

232 SHORELINE BLVD

Year	*Uses*	*Source*
2001	NAWAZDOlkash	Haines Company, Inc.

234 SHORELINE BLVD

Year	*Uses*	*Source*
2001	DAVIS Laura	Haines Company, Inc.

FINDINGS

242 SHORELINE BLVD

Year	Uses	Source
2001	DAITO Yasuhiro	Haines Company, Inc.
	KAHLER Eugene	Haines Company, Inc.
1991	Hernandez Juanita	Pacific Telephone

251 SHORELINE BLVD

Year	Uses	Source
1991	NIKKO JIU JITSU-PAL MARTIAL ARTS SCHOOL	PACIFIC BELL WHITE PAGES

262 SHORELINE BLVD

Year	Uses	Source
2001	KAHLER Eugene	Haines Company, Inc.
1991	Nishi Seiji	Pacific Telephone
	C Sugawara Kichiro	Pacific Telephone

272 SHORELINE BLVD

Year	Uses	Source
2001	KANUI Bethany	Haines Company, Inc.
1991	A Dawson Dean	Pacific Telephone

274 SHORELINE BLVD

Year	Uses	Source
2001	OSELKERMark	Haines Company, Inc.

275 SHORELINE BLVD

Year	Uses	Source
1991	GAMBURD ROBT MD	PACIFIC BELL WHITE PAGES
	SPORTS ORTHOPEDIC & REHABILITATION MEDICINE ASSOCIATES-A MEDICAL GROUP	PACIFIC BELL WHITE PAGES

278 SHORELINE BLVD

Year	Uses	Source
2001	OCHANWan	Haines Company, Inc.

282 SHORELINE BLVD

Year	Uses	Source
2001	OARTT Stephen	Haines Company, Inc.
	DASGUPTA Sayanlan	Haines Company, Inc.
	SNICOLI Dominic	Haines Company, Inc.

VILLA

840 VILLA

Year	Uses	Source
1975	BRAVOT DAVID	Pacific Telephone
	BROUSSARD M	Pacific Telephone
	BRYCE LARRY	Pacific Telephone
	CHAPMAN DARRELL RED	Pacific Telephone
	CLARK FRANK K	Pacific Telephone
	GULKIN JACK	Pacific Telephone
	HARDIN SADIE	Pacific Telephone
	MARTIN KEN	Pacific Telephone
	OFFIELD LOREN JR	Pacific Telephone
	PEKAREK V	Pacific Telephone
	ROBHINS BENNIE	Pacific Telephone
	TUCKER M	Pacific Telephone
1957	FIELDS MARVEL E	Pacific Telephone

849 VILLA

Year	Uses	Source
1975	MIRZA K S	Pacific Telephone

852 VILLA

Year	Uses	Source
1975	STEPHENS SCOTT	Pacific Telephone

859 VILLA

Year	Uses	Source
1975	TACCOLINI L	Pacific Telephone
1957	CLAEYS IVAN E R	Pacific Telephone

FINDINGS

870 VILLA

Year	Uses	Source
1975	STRATTON PETROS	Pacific Telephone

875 VILLA

Year	Uses	Source
1975	THEILLG WM	Pacific Telephone

876 VILLA

Year	Uses	Source
1962	VITA RICH DONUTS (TERRY LETTS) RESTR	R. L. Polk & Co.
1950	R CHAS E (RAE M) BEAUTY SHOP	R. L. Polk & Co.
1935	CAMPOS CAROLINE FRUITWKR	R. L. Polk & Co. of California
	CAMPOS DORIS FRUITWKR	R. L. Polk & Co. of California
	MONTE GABRIEL (DOLORES) SHOE REPR	R. L. Polk & Co. of California
	MONTE MARY FRUITWKR	R. L. Polk & Co. of California

880 VILLA

Year	Uses	Source
1975	FRANCIS JOHN	Pacific Telephone

885 VILLA

Year	Uses	Source
1962	PURITY STORES LTD STANLEY PESEK STORE MGR GRO	R. L. Polk & Co.

886 VILLA

Year	Uses	Source
1950	HIGH C RAYMOND PHOTOG	R. L. Polk & Co.

888 VILLA

Year	Uses	Source
1991	ELAN COMPUTER GROUP INC	Pacific Telephone
	UNITED SAVINGS BANK FSB	Pacific Telephone

890 VILLA

Year	Uses	Source
1975	SCOTT DAVID	Pacific Telephone

Year	Uses	Source
1975	VILLA RESIDENTIAL CARE HOME	Pacific Telephone

895 VILLA

Year	Uses	Source
2001	GOLDENWOK	Haines Company, Inc.
	GOLDENWOK	Haines Company, Inc.
	KAQYU SSBICA	Haines Company, Inc.
1991	PK TECHNOLOGY	Pacific Telephone
	GOLDEN WOK	Pacific Telephone
1986	MUI KIANG RESTAURANT	Pacific Bell
	MUI KIANG RESTAURANT	Pacific Bell
1982	MUI KIANG RESTAURANT	Pacific Telephone
1975	HONS PALACE	Pacific Telephone

898 VILLA

Year	Uses	Source
1962	SALVATION ARMY THRIFT STORE MRS HAZEL SHARKEY MGR USED MDSE	R. L. Polk & Co.
1957	RICE S ECONOMY FURNITURE	Pacific Telephone
1950	GARD BELLA MRS FURN DIR	R. L. Polk & Co.
1935	FURN	R. L. Polk & Co. of California
1930	IMADDEN LAMEDA A MRS	R. L. Polk & Co. of California

902 VILLA

Year	Uses	Source
2001	INNERJOURNEY	Haines Company, Inc.
	OUNTn Tr	Haines Company, Inc.
1991	SPECIALTY ADVERTISING IMPORTS	Pacific Telephone
1986	Margolles Elliot& Deborah	Pacific Bell
	MARGOLLES ELLIOT& DEBORAH	Pacific Bell
1962	VILLASENOR EVERETT S JR (RUTH) MTCE FORMN CARL E ANDERSON CO	R. L. Polk & Co.
1957	VLLLASENOR EVERETT S JR	Pacific Telephone
1940	1 JOHN	R. L. Polk & Co.
1935	PEARSON) CHAS JR	R. L. Polk & Co. of California

FINDINGS

Year	Uses	Source
1930	I(CHAS (HILDA) RANCHER	R. L. Polk & Co. of California

910 VILLA

Year	Uses	Source
1975	DIAZ JOE R	Pacific Telephone

919 VILLA

Year	Uses	Source
1975	MC HATTON JOHN R	Pacific Telephone

920 VILLA

Year	Uses	Source
1975	MINOR E	Pacific Telephone

933 VILLA

Year	Uses	Source
2001	WAN 3 Albert	Haines Company, Inc.
1986	Dascenzo J	Pacific Bell
	DASCENZO J	Pacific Bell
1982	Barrett Roy	Pacific Telephone
1975	Yamakaw a Toshiko	Pacific Telephone
1962	FRENCH APARTMENTS DON H GILBREATH MGR	R. L. Polk & Co.
1950	FRENCH MABEL MRS	R. L. Polk & Co.
	KEYE CATH (WID W A)	R. L. Polk & Co.
	CO	R. L. Polk & Co.
1945	CLOSE DELLA MRS	R. L. Polk & Co.
	$F FERRITO GEORGIA M	R. L. Polk & Co.
	FRENCH GEO 0	R. L. Polk & Co.
	MABEL MRS	R. L. Polk & Co.
	MALLEM E L	R. L. Polk & Co.
1940	FRENCH MABEL MRS	R. L. Polk & Co.
	GARDNER GEO E (MABEL)	R. L. Polk & Co.

FINDINGS

935 VILLA

Year	Uses	Source
2001	ROHRSEoc	Haines Company, Inc.
1986	Hernandez A	Pacific Bell
	HERNANDEZ A	Pacific Bell
1982	Bement Gary A	Pacific Telephone
1975	Lively Marguerite H	Pacific Telephone
1957	TOWNZEN W	Pacific Telephone
1950	CASTRO	R. L. Polk & Co.
1945	BAN	R. L. Polk & Co.
	BURG GEO (BILLIE)	R. L. Polk & Co.
	GREEN JUNE	R. L. Polk & Co.
	MC CAMISH LOUISE	R. L. Polk & Co.
	MC ROBERTA	R. L. Polk & Co.
1940	CASTRO	R. L. Polk & Co.
	LOVE A GEO (ZELMA)	R. L. Polk & Co.
	WYMAN HARRY E (ALICE)	R. L. Polk & Co.

938 VILLA

Year	Uses	Source
2001	AVI ETThoaras CHEZTJ	Haines Company, Inc.
	GRIGORIANVlo lel	Haines Company, Inc.
1991	CHEZ T J	Pacific Telephone
1986	Chez TJ	Pacific Bell
	CHEZ TJ	Pacific Bell
1982	Meier Karl M Div Of Katkar Inc	Pacific Telephone
1975	Gutlerrez Andres	Pacific Telephone
	Soria Octaviano	Pacific Telephone
1962	GORDON CHAS LAB	R. L. Polk & Co.
	SANCHEZ AURORA MRS	R. L. Polk & Co.
1957	DISON ARDANELLE	Pacific Telephone
1950	BONITA RAYMOND (MARY)	R. L. Polk & Co.
1940	BURSELL ARVID (EDITH M) PHYS	R. L. Polk & Co.
1935	U BURSELL ARVID (EDITH M) PHYS	R. L. Polk & Co. of California

FINDINGS

Year	Uses	Source
1930	SANCHEZ ALONZO (DOLORES)	R. L. Polk & Co. of California
	SANCHEZ DOMINGO ELK	R. L. Polk & Co. of California
	SANCHEZ JOS ELK LOUIS SANCHIEZ	R. L. Polk & Co. of California
	SANCHEZ LAWRENCE ELK LOUIS SANCHEZ	R. L. Polk & Co. of California

939 VILLA

Year	Uses	Source
1975	FOSSEN YNGVAR JOHN	Pacific Telephone
	MC NEIL WM T	Pacific Telephone
	ROACH DJ	Pacific Telephone
	VOSTI ALEX	Pacific Telephone

940 VILLA

Year	Uses	Source
1975	VALENCIA M	Pacific Telephone

947 VILLA

Year	Uses	Source
2001	XXXX	Haines Company, Inc.
1975	Mountain View Recreational Center Swimming	Pacific Telephone
	Emergency Only	Pacific Telephone
	Mountain View Recreational Center Swimming	Pacific Telephone
	Business Calls	Pacific Telephone
	Police Dept	Pacific Telephone
	Mountain View	Pacific Telephone
1957	CIVIL DEFENSE OFC	Pacific Telephone
	MOUNTAIN VIEW CITY OF	Pacific Telephone
	MUNICIPAL JUDGE	Pacific Telephone
	MUNICIPAL JUDGE	Pacific Telephone
	POLICE DEPT	Pacific Telephone
	SUNNYVALE 4UDICIAL DISTRICT	Pacific Telephone

FINDINGS

949 VILLA

Year	Uses	Source
1975	HALLS DON H	Pacific Telephone
	KANTER DAVID	Pacific Telephone

954 VILLA

Year	Uses	Source
2001	T 1 E 5 HOUSE CAFE	Haines Company, Inc.
1991	TIED HOUSE CATERING	Pacific Telephone
	TIED HOUSE CAFE & BREWERY OF MT VIEW	Pacific Telephone
1957	FREMONT LAUNDRY & CLEANERS AUSTEN S	Pacific Telephone
1950	AST MGR	R. L. Polk & Co.
1945	HARRIS DANL INDY	R. L. Polk & Co.
1940	HARRIS DANL INDY	R. L. Polk & Co.
1935	TER DOUST)	R. L. Polk & Co. of California

960 VILLA

Year	Uses	Source
1975	STEWART BEVERLY	Pacific Telephone

969 VILLA

Year	Uses	Source
1975	QUADROS MERVYN	Pacific Telephone
	QUADROS MERVYN	Pacific Telephone

979 VILLA

Year	Uses	Source
1975	CONFER KIPLING	Pacific Telephone
	FOSTER T	Pacific Telephone

990 VILLA

Year	Uses	Source
2001	CTVNTVNE 1 Y 40 RK	Haines Company, Inc.
	COOPERATIVETV	Haines Company, Inc.
	DUPLICATION BY	Haines Company, Inc.

Year	Uses	Source
2001	TRANSVIDEO TRANSVIDEO	Haines Company, Inc.
1991	AUSTENS UNIFORM & LINEN RENTAL	Pacific Telephone
1986	AUSTENS UNIFORM & LINEN RENTAL	Pacific Bell
	AUSTEN S UNIFORM & LINEN RENTAL	Pacific Bell
1975	AUSTENS LINEN & GARMENT RENTAL	Pacific Telephone
	Main Ofc	Pacific Telephone
	Fremont Laundry & Cleaners	Pacific Telephone
	Golden State Equipment Co	Pacific Telephone
	Travis Athletic Cleaning	Pacific Telephone
1962	AUSTEN S FREMONT LAUNDRY & CLEANERS (ROBT N AND HERMAN P AUSTEN JR)	R. L. Polk & Co.
1957	RICALZONE MARGARET R	Pacific Telephone

994 VILLA

Year	Uses	Source
1940	FRENCH JAS T (CORA S)	R. L. Polk & Co.
1935	FRENCH JAS F REV (CORA S)	R. L. Polk & Co. of California
1930	AMOS LUTHER	R. L. Polk & Co. of California
	LECTOR	R. L. Polk & Co. of California

997 VILLA

Year	Uses	Source
2001	XXXX	Haines Company, Inc.
1975	Fire Only	Pacific Telephone
	Fremont Fire District	Pacific Telephone
	Fremont Fire District	Pacific Telephone
	Business Only	Pacific Telephone
	MOUNTAIN VIEW CITY OF	Pacific Telephone
	Civil Defense Office	Pacific Telephone
	MOUNTAIN VIEW CITY OF	Pacific Telephone
	Fire Only	Pacific Telephone
	MOUNTAIN VIEW CITY OF	Pacific Telephone
	Business Only	Pacific Telephone
1957	FREMONT FIRE DISTRICT	Pacific Telephone

FINDINGS

Year	Uses	Source
1957	FREMONT FIRE DISTRICT	Pacific Telephone
	MOUNTAIN VIEW CITY OF	Pacific Telephone

1005 VILLA

Year	Uses	Source
2001	SCHULTZA	Haines Company, Inc.
1982	Hangaard SA	Pacific Telephone
1975	Peradotto Chas	Pacific Telephone
1962	GRILLI VICTOR J (SOPHIA) TOOL DESIGNER BATEMAN ENTERPRISES (PA)	R. L. Polk & Co.
1940	SHERMAN MILO (RUTH)	R. L. Polk & Co.
1930	RODINE CHAS	R. L. Polk & Co. of California

1009 VILLA

Year	Uses	Source
1975	A-L SEPTIC TANK SERVICE	Pacific Telephone
	NATIONAL LINEN SERVICE	Pacific Telephone

1010 VILLA

Year	Uses	Source
1975	BAILEY JOHN F	Pacific Telephone
	GUZMAN M	Pacific Telephone

1011 VILLA

Year	Uses	Source
1975	TURK DOUGLAS R	Pacific Telephone

1021 VILLA

Year	Uses	Source
1975	DEL PRETE PETER	Pacific Telephone
	FOWLER JOHN SCOTT	Pacific Telephone
	HICKMAN JOHN	Pacific Telephone

1025 VILLA

Year	Uses	Source
2001	OPADEMarlene SKOUSEN Thomas	Haines Company, Inc.
1982	B drk C H	Pacific Telephone

FINDINGS

Year	Uses	Source
1975	Bjork C H	Pacific Telephone
1962	BJORK CONSTANCE MRS	R. L. Polk & Co.
	DICKINSON ALVIN LABY TECH STANFORD UNIV (PA)	R. L. Polk & Co.
	STAHLHABER MYRON MEAT CTR PURITY STORES	R. L. Polk & Co.
1957	BJORK CONSTANCE MRS	Pacific Telephone
	SCHUM PATRICIA MRS	Pacific Telephone
1945	RAYMOND	R. L. Polk & Co.
1940	KOHLER CLARA MRS	R. L. Polk & Co.
	RAYMOND M MECH	R. L. Polk & Co.
	SHARP ROBINA MRS	R. L. Polk & Co.
1930	VILLA RAYMOND M (GERTHARINE B)	R. L. Polk & Co. of California

1033 VILLA

Year	Uses	Source
2001	XXXX	Haines Company, Inc.
1975	JONES G W	Pacific Telephone
1957	JONES G W	Pacific Telephone

1043 VILLA

Year	Uses	Source
2001	CARLSENJ	Haines Company, Inc.
	SHERMANMarine	Haines Company, Inc.
1991	Blair David	Pacific Telephone
	Arya Mark	Pacific Telephone
1962	RITTMAN EMMA MRS	R. L. Polk & Co.
1957	SCHAK IWAN	Pacific Telephone
1950	HOOPER VICTOR L (ERESSIE B)	R. L. Polk & Co.
	HULSEY LONNIE USN	R. L. Polk & Co.
	PURDUM DONA MRS	R. L. Polk & Co.
1945	SMALLES MABEL	R. L. Polk & Co.
1940	ALTO EILEEN	R. L. Polk & Co.
	MGR G L (0 B)	R. L. Polk & Co.
1935	HIRSCHEY ETTA (WID SOL)	R. L. Polk & Co. of California

FINDINGS

Year	Uses	Source
1935	HIRSCHEY WALTER C LAB	R. L. Polk & Co. of California
1930	KOHLER ROY (CLARA)	R. L. Polk & Co. of California
	RETO ELEANOR (WID R A)	R. L. Polk & Co. of California
	RETO W EVERET CHAUF	R. L. Polk & Co. of California

1049 VILLA

Year	Uses	Source
1975	BARTHOLD L G	Pacific Telephone
	GIACALONE ANTHONY A	Pacific Telephone
	HANA H E	Pacific Telephone
	TOMAN E P	Pacific Telephone

1058 VILLA

Year	Uses	Source
1962	WHITECLIFF ROOFING CO (WM M DUGGAN EDW W CASTAGNETTO)	R. L. Polk & Co.
1950	HORRILLO)	R. L. Polk & Co.
1940	FEED	R. L. Polk & Co.
1935	FEED	R. L. Polk & Co. of California

1065 VILLA

Year	Uses	Source
2001	SHAIKHJami	Haines Company, Inc.
1991	B Cochran Doug & Sheryl	Pacific Telephone
1986	Pipala Jos	Pacific Bell
	PIPALA JOS	Pacific Bell
1962	STERNER PHILIP J PNTR	R. L. Polk & Co.
1950	SMAILES MABEL T MRS	R. L. Polk & Co.
	STERNER PHILIP J PNTR	R. L. Polk & Co.
1945	IN FREDICA	R. L. Polk & Co.
1940	SMAILES MABEL T	R. L. Polk & Co.
1930	FRONT MANUEL (ROSALIE) GDNR	R. L. Polk & Co. of California

FINDINGS

1075 VILLA

Year	Uses	Source
1975	KOENIG JAMES	Pacific Telephone

1093 VILLA

Year	Uses	Source
2001	OTOMing	Haines Company, Inc.
1982	Hickman A	Pacific Telephone
1962	BRANDENBURG FRED PKR PRECISION PACKAGING (PA)	R. L. Polk & Co.
	BRANDENBURG HADLEY USA	R. L. Polk & Co.
	BRANDENBURG MARION (WID ALEX)	R. L. Polk & Co.
	VESTAL SHIRLEY M MRS	R. L. Polk & Co.
1950	COURTNEY R E MRS	R. L. Polk & Co.
1945	FIELD JAS KL (JEAN) ENG	R. L. Polk & Co.
1940	CASTRO J KENNETH (JESSIE) MECH	R. L. Polk & Co.
1930	BORREGO JOHN	R. L. Polk & Co. of California

1097 VILLA

Year	Uses	Source
1986	Lancaster Jack & Debra	Pacific Bell
	LANCASTER JACK & DEBRA	Pacific Bell
1975	Luevano Robt	Pacific Telephone
1962	MADDOX CARMEL L (ALMA 3) MECH DON L MORRIS	R. L. Polk & Co.
1957	MADDOX CARMEL	Pacific Telephone
1940	R LELAND W (LUCY A)	R. L. Polk & Co.
1935	VAL AIR STA	R. L. Polk & Co. of California

1098 VILLA

Year	Uses	Source
2001	XXXX	Haines Company, Inc.
1962	LETTS GARY A (PATRICIA)	R. L. Polk & Co.
1950	GRAHAM BETTY DENTAL NURSE	R. L. Polk & Co.
	TO JAS K (JESSIE) ENG	R. L. Polk & Co.
1945	COMPTON ELLA MRS	R. L. Polk & Co.

Year	Uses	Source
1935	JAGELS ELSIE (WID GEO)	R. L. Polk & Co. of California
1930	JAGELS ELSIE (WID J GEO)	R. L. Polk & Co. of California

1101 VILLA

Year	Uses	Source
1975	YOUNG CL	Pacific Telephone

1107 VILLA

Year	Uses	Source
1991	Pena Michael	Pacific Telephone
1986	Pens Bertha	Pacific Bell
	PENS BERTHA	Pacific Bell
1982	Pena Bertha	Pacific Telephone
1962	GORDON JAS P (BOBBIE) JAN STANFORD UNIV (PA)	R. L. Polk & Co.
1950	MELCMO (SARAH) CONSTRWKR	R. L. Polk & Co.
1945	LIARDS LUPE (DELPHINI)	R. L. Polk & Co.
1940	RUNDLE WM (ANNIE) JAN	R. L. Polk & Co.
1930	RUNDLE WM T (ANNA) SLSMN	R. L. Polk & Co. of California

1110 VILLA

Year	Uses	Source
1975	SWET WM	Pacific Telephone

1114 VILLA

Year	Uses	Source
2001	XXXX	Haines Company, Inc.
1986	Burch Ronald O	Pacific Bell
	Campbell Julia	Pacific Bell
	Jacino Steve	Pacific Bell
	Riley N	Pacific Bell
	Topete Ramon & Sally	Pacific Bell
	CAMPBELL JULIA	Pacific Bell
	JACINO STEVE	Pacific Bell
	RILEY N	Pacific Bell

FINDINGS

Year	Uses	Source
1986	TOPETE RAMON & SALLY	Pacific Bell
1982	Burch Ronald O	Pacific Telephone
	Cohen Steven	Pacific Telephone
	Jacino Steve	Pacific Telephone
	Kendrick Lumas	Pacific Telephone
	Topete Ramon & Sally	Pacific Telephone
1975	Woodw orth Thos	Pacific Telephone
1962	PALM APARTMENTS THE GENE OGLETREE MGR	R. L. Polk & Co.
1950	CATRON WMN	R. L. Polk & Co.
	) H CRAIG (MARJORIE E)	R. L. Polk & Co.
	PALM APARTMENTS	R. L. Polk & Co.
	PERRINE RICHD (BARBARA)	R. L. Polk & Co.
1945	PALM APARTMENTS	R. L. Polk & Co.
	REDWINE ANNA (WID J M)	R. L. Polk & Co.
1940	CLARRY ELIZ (WID JOHN)	R. L. Polk & Co.
	APTS	R. L. Polk & Co.
	APTS WM M (GEORGIA E)	R. L. Polk & Co.
	MGR	R. L. Polk & Co.
	SADIIN FRANK (LOUISE)	R. L. Polk & Co.
1935	CLARRY ELIZ M (WID J L)	R. L. Polk & Co. of California
	APTS	R. L. Polk & Co. of California
	PEMBROKE T A USN	R. L. Polk & Co. of California
1930	COXE MARY J MRS	R. L. Polk & Co. of California
	HEDDAEUS EULALIA	R. L. Polk & Co. of California
	HEDDAEUS IDA C (WID ERNEST)	R. L. Polk & Co. of California
	MICHAUD BLANCHE MRS NURSE	R. L. Polk & Co. of California

1123 VILLA

Year	Uses	Source
2001	PAULMK	Haines Company, Inc.
1991	Pena Linda	Pacific Telephone
1986	Gottlieb Dan	Pacific Bell
	GOTTLIEB DAN	Pacific Bell

Year	Uses	Source
1962	JETTON SAMI H (HELEN A) MTCEMN HILLSDALE GARDEN APARTMENTS (SM)	R. L. Polk & Co.
1957	JETTON SAM I H	Pacific Telephone
1945	SKINNER HAROLD J (MYRTLE H)2390RT BX	R. L. Polk & Co.
1940	SKINNER IRA B (LOUISA) RANCH WKR	R. L. Polk & Co.
1930	SON IRA D (LOUISA)	R. L. Polk & Co. of California

1144 VILLA

Year	Uses	Source
2001	AJAYEBITOO	Haines Company, Inc.
	LUNDGRENDeboarah	Haines Company, Inc.
1991	Bae Brian	Pacific Telephone
1962	COOPER BEN F	R. L. Polk & Co.
	COOPER BENNY G (LORRAINE) WHSE FORMN SAFEWAY	R. L. Polk & Co.
1957	LECONTE M	Pacific Telephone
1945	LA CONTE MARCEL C (ANNA)	R. L. Polk & Co.
1935	BOUILLIER LOUISE (WID JULIUS)	R. L. Polk & Co. of California
	LE CONTE MARCEL TILE STR	R. L. Polk & Co. of California
1930	LECONTE MARCELE CEMENTWKR	R. L. Polk & Co. of California

1145 VILLA

Year	Uses	Source
2001	XXXX	Haines Company, Inc.
1982	Quintana Ernie	Pacific Telephone
1962	LEWIS GERTRUDE P TELLER BANK OF AMERICA	R. L. Polk & Co.
1950	NER GERTRUDE P CLK BOF A	R. L. Polk & Co.
	SKINNER EDITH R	R. L. Polk & Co.
1945	SKINNER EDITH	R. L. Polk & Co.
1940	SKINNER EDITH	R. L. Polk & Co.
1935	LEWIS GERTRUDE TELLER BANK OF AM	R. L. Polk & Co. of California
	LEWIS JENNIE S (WID J J)	R. L. Polk & Co. of California
1930	LEWIS GERTRUDE BKPR BANK OF ITALY	R. L. Polk & Co. of California
	TIS JENNIE S MRS	R. L. Polk & Co. of California

FINDINGS

1154 VILLA

Year	*Uses*	*Source*
1962	ALBA EUFROSINIA M MRS	R. L. Polk & Co.
	FIGUEROA LUISA MRS CANNERY WKR	R. L. Polk & Co.
	MACIAS ASUNCION	R. L. Polk & Co.
1950	ALVA BALDOMERO MECH	R. L. Polk & Co.
	ALVA EUFROSINA M (WID GREGORIO)	R. L. Polk & Co.
	LA EVA	R. L. Polk & Co.
	CORREIA LUCY MRS	R. L. Polk & Co.
1945	DAVIS DAVID (VIRGINIA) USN	R. L. Polk & Co.
	VILLA LATH MRS NURSE	R. L. Polk & Co.
1935	LOVEJOY FRED A (MARY)	R. L. Polk & Co. of California
1930	LOVEJOY FRED A (MARY E)	R. L. Polk & Co. of California

1157 VILLA

Year	*Uses*	*Source*
2001	ANORZEJEDa I B	Haines Company, Inc.
	BERGLESE	Haines Company, Inc.
	RESEARCHLBRY	Haines Company, Inc.
	GROUP RIDESOURCECOM	Haines Company, Inc.
1991	Zelezny S	Pacific Telephone
1986	Spangenberg Construction Co	Pacific Bell
	SPANGENBERG CONSTRUCTION CO	Pacific Bell
1962	DELEON CATALING H MRS COOK LACABIANA	R. L. Polk & Co.
1957	ANDREWS JUNE	Pacific Telephone

1176 VILLA

Year	*Uses*	*Source*
1962	OLMOS ALICIA CANNERYWKR CALIF CONSERVING	R. L. Polk & Co.
	OLMOS ARTURO GDNR FLAMINGO MOTEL	R. L. Polk & Co.
	OLMOS JULIO (MARGARITA) CANNERYWKR LIBBY MCNEILL & LIBBY (SUN)	R. L. Polk & Co.
1950	OLMOS MANUEL FRUIT WKR	R. L. Polk & Co.

FINDINGS

Year	Uses	Source
1940	HIRSCHY ETTA S (WID SAML)	R. L. Polk & Co.
	HIRSCHY W CLARENCE LAB	R. L. Polk & Co.

1177 VILLA

Year	Uses	Source
1950	KELSEY LARRY F (SALLY G)	R. L. Polk & Co.
1940	FIRST FRANK J (SARAH)	R. L. Polk & Co.

1194 VILLA

Year	Uses	Source
1962	COFFEY MARGT D (WID HOMER N) ELK MOFFETT FIELD	R. L. Polk & Co.
1950	VILLA CLARENCE P USA	R. L. Polk & Co.
1940	KNIGHT FRED A	R. L. Polk & Co.
1935	FARNSWORTH KENNETH H (ESTHER)	R. L. Polk & Co. of California
1930	EOORE MARK H ELK	R. L. Polk & Co. of California

1197 VILLA

Year	Uses	Source
2001	PENABertha	Haines Company, Inc.

1200 VILLA

Year	Uses	Source
1991	RESEARCH LIBRARIES GROUP INC	Pacific Telephone
1950	GILSTRAP KATIE (WID HAYDEN)	R. L. Polk & Co.
	GLAZE LUA B (WID J H)	R. L. Polk & Co.
	RALSTON LULU A (WID D 0)	R. L. Polk & Co.
	LILLIE (WID A E)	R. L. Polk & Co.
1945	FARNSWORTH SUSAN MRS	R. L. Polk & Co.
	STEMM ISAAC P (EFFIE A)	R. L. Polk & Co.
	PUB ASSN	R. L. Polk & Co.
1940	CLOSE GEO R (BERTHA) BATHS	R. L. Polk & Co.
	GILHOUSEN LEILA	R. L. Polk & Co.
1935	FARNSWORTH ELMER E (SUSIE)	R. L. Polk & Co. of California
	O HENRY W (LILLIAN)	R. L. Polk & Co. of California

FINDINGS

Year	Uses	Source
1935	TAYLOR ARTH CLK	R. L. Polk & Co. of California
1930	TAYLOR ARTH E (GRACE) DLK	R. L. Polk & Co. of California

1208 VILLA

Year	Uses	Source
1945	BLESZ EDW A (CAROL B) USN	R. L. Polk & Co.

1209 VILLA

Year	Uses	Source
2001	LENTCZNERMark	Haines Company, Inc.
	SCHWARTZBruce V	Haines Company, Inc.
	WATSON Martha	Haines Company, Inc.
1991	Lentczner Mark	Pacific Telephone
1986	Watson Wayne	Pacific Bell
	WATSON WAYNE	Pacific Bell
1982	Smith Kenneth C	Pacific Telephone
1975	Reynolds Pat H	Pacific Telephone
1962	REYNOLDS DELLA B (WID FRED)	R. L. Polk & Co.
1957	REYNOLDS DELLA B	Pacific Telephone
1950	FIELD	R. L. Polk & Co.
1940	TRO EVA A (WID C A)	R. L. Polk & Co.
1935	K SMITH CHAS A (EVA) ELECTRO	R. L. Polk & Co. of California

1229 VILLA

Year	Uses	Source
2001	OCARDELAMary KATYALOK	Haines Company, Inc.
1986	Angel Roberto	Pacific Bell
	Garcia Noe	Pacific Bell
	Sanchez F	Pacific Bell
	ANGEL ROBERTO	Pacific Bell
	GARCIA NOE	Pacific Bell
	SANCHEZ F	Pacific Bell
1982	Domeny E M	Pacific Telephone
	Garcia Noe	Pacific Telephone

FINDINGS

Year	Uses	Source
1957	LA MONT BEULAH M	Pacific Telephone
1950	LA MONT BEULAH (WID J H)	R. L. Polk & Co.
	LA JAS N	R. L. Polk & Co.
1945	LA MONT BEULAB MRS	R. L. Polk & Co.
	LA JAS N USA	R. L. Polk & Co.
1940	DUGGER ROY L (MERELE N)	R. L. Polk & Co.
1935	F LUNDY E (EDITH) MECH ENG	R. L. Polk & Co. of California

1240 VILLA

Year	Uses	Source
1982	Luong Ha	Pacific Telephone
1962	SAYRE WM L (BONNIE) ACCT HEWLETT PACKARD	R. L. Polk & Co.
1950	SCASSO FRANK FARMER	R. L. Polk & Co.
1945	SPANGLER JAS (MARION)	R. L. Polk & Co.
1940	BLACKIE ANNIE (WID ALEX)	R. L. Polk & Co.
1935	BLACKIE ALEX (ANNIE)	R. L. Polk & Co. of California
	A GREGORY HERBT	R. L. Polk & Co. of California
1930	BLACKIE ALEX (ANNIE)	R. L. Polk & Co. of California

1243 VILLA

Year	Uses	Source
2001	KALER Rayrood KWOI Se K	Haines Company, Inc.
1986	Kahler Raymond E	Pacific Bell
	KAHLER RAYMOND E	Pacific Bell
1982	Johnson Dusty	Pacific Telephone
1975	Hawkins Byron E	Pacific Telephone
	Sprague S	Pacific Telephone
1962	ANDERSON JUNE M MRS OFC SEC GAZZERA & ANTONIOLI	R. L. Polk & Co.
	METCALF EUG C	R. L. Polk & Co.
1957	LUTER S GUEST HOME	Pacific Telephone
1940	CLARK FRANK (SUE T) LAB	R. L. Polk & Co.
1935	AIR STA	R. L. Polk & Co. of California
1930	KLUMP CECIL F ELK	R. L. Polk & Co. of California

FINDINGS

Year	Uses	Source
1930	KLUMP HAZEL	R. L. Polk & Co. of California
	KLUMP JOHN A (LEORA)	R. L. Polk & Co. of California

1245 VILLA

Year	Uses	Source
2001	YOUNGClystal	Haines Company, Inc.
1986	Brown B	Pacific Bell
	BROWN B	Pacific Bell
1962	EPPS JAS H	R. L. Polk & Co.
1950	HONEYCUTT ALEC	R. L. Polk & Co.
	HONEYCUTT CHESTER DR	R. L. Polk & Co.
1945	FRANCK RAY C (ARETA) USN	R. L. Polk & Co.
1935	BYERRUM WILHELMINA	R. L. Polk & Co. of California
	ESTOK MICHL (ALMA)	R. L. Polk & Co. of California
	COR WM J CANNERYWKR	R. L. Polk & Co. of California
	AIR JOS TERMITEWKR	R. L. Polk & Co. of California
	F T VIOLET MRS	R. L. Polk & Co. of California
	PENA MARY MRS	R. L. Polk & Co. of California
	O PIERCE ARNOLD	R. L. Polk & Co. of California
	POE HOWARD A (PANSY) SLSMN	R. L. Polk & Co. of California
	SPIRLOCK CLARENCE J (JULIA)	R. L. Polk & Co. of California
	VAN BUREN HARRY (FERN) USN	R. L. Polk & Co. of California
1930	CUSTER JOHN H LAB	R. L. Polk & Co. of California
	DELGARDO JOS LAB	R. L. Polk & Co. of California

1256 VILLA

Year	Uses	Source
1982	Morales Carlos	Pacific Telephone
1950	DR GLEN (LULAH)	R. L. Polk & Co.
	DR ROBT SLSMN	R. L. Polk & Co.
1945	STEVENS GLENN (LULAH)	R. L. Polk & Co.
	VIEW ROBT L USA	R. L. Polk & Co.
1940	ADKINS LILLIE A (WID U G)	R. L. Polk & Co.
	TAYLOR ARTH E (MARY)	R. L. Polk & Co.

FINDINGS

Year	Uses	Source
1935	TUCKER MARY (WID ALBT)	R. L. Polk & Co. of California
1930	TON)	R. L. Polk & Co. of California
	LEY JOY 0	R. L. Polk & Co. of California
	LEY LAVELLA B	R. L. Polk & Co. of California

1272 VILLA

Year	Uses	Source
1962	MOUNTAIN VIEW PENTECOSTAL CHURCH	R. L. Polk & Co.
1945	HAIGHT MERLE V (FANNIE) GRO	R. L. Polk & Co.
1940	YOSHIDA Y (TANI & CO)	R. L. Polk & Co.
1935	TANI CO Y YOSHIDA MGR GRO	R. L. Polk & Co. of California
1930	TON) GRO	R. L. Polk & Co. of California

1280 VILLA

Year	Uses	Source
1991	PAXUS CORPORATION	Pacific Telephone
	INPUT	Pacific Telephone
	INTREPID TECHNOLOGY INC	Pacific Telephone

1300 VILLA

Year	Uses	Source
1950	MGR J L JONES SEC	R. L. Polk & Co.

902A VILLA

Year	Uses	Source
1962	FIERAR PAULINE MRS	R. L. Polk & Co.

1157B VILLA

Year	Uses	Source
1962	ARRIOLA ALFONSO	R. L. Polk & Co.
	CARDOZA RAFAEL CANNERY WKR LIBBY MCNEILL & LIBBY (SUN)	R. L. Polk & Co.
	HERRERLA CATALINA MNRS COOK LA CAB4ANA	R. L. Polk & Co.
	SORIA ELPIDIO N	R. L. Polk & Co.

FINDINGS

1157D VILLA

Year	*Uses*	*Source*
1962	ROMO MIGUEL	R. L. Polk & Co.

1157E VILLA

Year	*Uses*	*Source*
1962	MARTIN RUSSELL D (BETTY)	R. L. Polk & Co.

1177A VILLA

Year	*Uses*	*Source*
1962	MACIAS ISRAEL MUSICIAN	R. L. Polk & Co.
	MACIAS LUIS M (SARA A) PNTR	R. L. Polk & Co.

1177B VILLA

Year	*Uses*	*Source*
1962	DONALDSON CORA L (WID DUNCAN)	R. L. Polk & Co.

VILLA AVE

1155 VILLA AVE

Year	*Uses*	*Source*
1957	Baskerville Edna D	R. L. Polk Co.

VILLA DR

902 VILLA DR

Year	*Uses*	*Source*
1935	PEARSON) CHAS (PEARSON AUTO CO)	R. L. Polk & Co. of California

1200 VILLA DR

Year	*Uses*	*Source*
1945	GILSTRAP KATIE MRS	R. L. Polk & Co.

1245 VILLA DR

Year	*Uses*	*Source*
1935	MANSELL GEO W (DORIS)	R. L. Polk & Co. of California

FINDINGS

VILLA PL

1025 VILLA PL

Year	Uses	Source
1935	GODARD A G COLLNS	R. L. Polk & Co. of California

VILLA ST

852 VILLA ST

Year	Uses	Source
2020	VERDE TEA CAFE	EDR Digital Archive

858 VILLA ST

Year	Uses	Source
2020	HAPPY FEET FOOT SPA	EDR Digital Archive
2017	HAPPY FEET FOOT SPA	Cole Information
2014	HAPPY FEET FOOT SPA	Cole Information
1992	REIKS MUSIC	Cole Information

859 VILLA ST

Year	Uses	Source
2017	RAMEN HOUSE RYOWA	Cole Information
2014	RAMEN HOUSE RYOWA	Cole Information
2010	RAMEN HOUSE RYOWA	Cole Information
2005	RAMEN HOUSE RYOWA	Cole Information
2000	RAMEN HOUSE RYOWA	Cole Information
1995	A MINUTE MAN SHOE REPAIR	Cole Information
1992	A MINTE MAN SHOE RPR	Cole Information

860 VILLA ST

Year	Uses	Source
2020	TOP OVER BASE	EDR Digital Archive
2017	TOP OVER BASE	Cole Information
2014	CAREFUL CLEANERS	Cole Information
2010	CAREFUL CLEANERS	Cole Information
2005	CAREFUL CLEANERS	Cole Information
2000	CAREFUL CLEANERS	Cole Information

Year	Uses	Source
1995	CAREFUL CLEANERS	Cole Information
1992	CAREFUL CLEANERS	Cole Information

885 VILLA ST

Year	Uses	Source
1968	PURITY STORES LTD GRO	R. L. Polk Co.

888 VILLA ST

Year	Uses	Source
2020	SILICON THERMAL	EDR Digital Archive
	R & S MOUNTAIN PLAZA LLC	EDR Digital Archive
	METANOIA INC	EDR Digital Archive
	X INCUBATOR LLC	EDR Digital Archive
	ALLURE SALON	EDR Digital Archive
2017	ADVERTISING COM	Cole Information
	MANAGECOM GROUP INC	Cole Information
	MIRANTIS	Cole Information
	BOOM FINANCIAL	Cole Information
	CHESAPEAKE TECHNOLOGY INC	Cole Information
	MAGINATICS	Cole Information
	ALLURE SALON	Cole Information
	LEGALZOOM	Cole Information
	R & S MOUNTAIN PLAZA LLC	Cole Information
	VNERA	Cole Information
	ADATAO CO	Cole Information
	MIDVERSE STUDIOS	Cole Information
	EOVIA	Cole Information
	MIRANTIS INC	Cole Information
2014	BOOM FINANCIAL	Cole Information
	COMMAND PERFORMANCE	Cole Information
	CHESAPEAKE TECHNOLOGY INC	Cole Information
	MAGINATICS	Cole Information
	ALLURE SALON	Cole Information
	SILICON THERMAL	Cole Information

FINDINGS

Year	Uses	Source
2014	MIDVERSE STUDIOS	Cole Information
	ADVERTISINGCOM	Cole Information
	MIRANTIS INC	Cole Information
	EOVIA	Cole Information
	R & S MOUNTAIN PLAZA LLC	Cole Information
2010	OMAR LEE & ASSOC INC	Cole Information
	R & S MOUNTAIN PLAZA LLC	Cole Information
	ALLURE SALON	Cole Information
	KAAZING CORPORATION	Cole Information
	CARIDEN TECHNOLOGIES	Cole Information
	DIVITAS NETWORKS	Cole Information
	MVP CTR	Cole Information
	ADVERTISINGCOM	Cole Information
	SILICON THERMAL	Cole Information
2005	FS COMMUNICATIONS	Cole Information
	D PLANT	Cole Information
	SILICON THERMAL INC	Cole Information
	COMMAND PERFORMANCE	Cole Information
	ADVERTISING DOT COM	Cole Information
	ONWARD INC	Cole Information
	STAFFING GROUP	Cole Information
	ALLURE SALON	Cole Information
	VELOZ GLOBAL SOLUTIONS INC	Cole Information
	ACTIVEPHOTO	Cole Information
	EOVIA CORP	Cole Information
2000	INTERNET SECURITY SYSTEMS	Cole Information
	PROGRESSIVE STRATEGIES INCORPORATED	Cole Information
	F S COMMUNICATIONS	Cole Information
	ONWARD INCORPORATED	Cole Information
	MIDCOM CORPORATION	Cole Information
	LIBERTY INFORMATION NETWORK	Cole Information

FINDINGS

Year	Uses	Source
2000	MILE HIGH ADVENTURES & ENTERTAINMENT	Cole Information
	SILICON THERMAL	Cole Information
	MVP CENTER	Cole Information
	LEE OMAR & ASSOCIATES INCORPORATED	Cole Information
	OCCUPANT UNKNOWN	Cole Information
1995	CORNISH & CAREY COMPUFARM	Cole Information
	WONG JIANG & WONG	Cole Information
	ELAN COMPUTER GROUP INC	Cole Information
	KNOWLEDGESET CORP	Cole Information
	LEE OMAR & ASSOC INC	Cole Information
	UNITED SAVINGS BANK FSB	Cole Information
1992	UNITD SAVNGS BK FSB	Cole Information
	WONG JIANG&WONG	Cole Information
	KNOWLEDGESET CORP	Cole Information
	ELAN CMPTR GRP INC	Cole Information
	CORNISH&CAREY	Cole Information
	LEE OMAR&ASCTS INC	Cole Information
	TOP FNCL CONSULTING	Cole Information

895 VILLA ST

Year	Uses	Source
2020	STEINS BEER GARDEN	EDR Digital Archive
	PROST RESTAURANT GROUP	EDR Digital Archive
2017	PROST RESTAURANT GROUP	Cole Information
2014	PROST RESTAURANT GROUP DBA STEINS	Cole Information
2005	GOLDEN WOK ENTERPRISES INC	Cole Information
2000	PK TECHNOLOGY ELECTRNC EXPRTR	Cole Information
	GOLDEN WOK	Cole Information
	MHTI	Cole Information
1995	GOLDEN WOK	Cole Information
	P K TECHNOLOGY	Cole Information
1992	GOLDEN WOK	Cole Information
	P K TECHNOLOGY	Cole Information

FINDINGS

900 VILLA ST

Year	Uses	Source
2017	BRIAN ACTON	Cole Information

902 VILLA ST

Year	Uses	Source
2020	ELECTRIC CHARGING STATION	EDR Digital Archive
2005	HOUSE OF FORGOTTEN TREASURES	Cole Information
	OCCUPANT UNKNOWN	Cole Information
2000	INNER JOURNEY	Cole Information
	TONYA CODY	Cole Information
1995	SILCON VALLEY WARE INC	Cole Information
	MAYORGA, B	Cole Information
1992	SPECIALTY ADVR IMPS	Cole Information
1968	VILLASENOR EVERETT S	R. L. Polk Co.
	A WALKER MARY MRS	R. L. Polk Co.

933 VILLA ST

Year	Uses	Source
2000	JESSICA VANDEWATER	Cole Information
	REBECCA DAVIS	Cole Information
	J DASCENZO	Cole Information
1995	DASCENZO, JUDY	Cole Information
1968	FRENCH APARTMENTS	R. L. Polk Co.
	STUCKEY HARVEY	R. L. Polk Co.
	MERLINO CATH C	R. L. Polk Co.
	NORQUIST FRED	R. L. Polk Co.
	REAR BOTICA MARCO	R. L. Polk Co.

935 VILLA ST

Year	Uses	Source
2000	ERIC ROHRS	Cole Information
1995	AARONSON, PHILIP	Cole Information
	FREEMAN, BRIAN K	Cole Information
1992	CENZIAL, CHRIS	Cole Information

FINDINGS

Year	Uses	Source
1968	APARTMENTS	R. L. Polk Co.
	IVANCOVICH MARY MRS	R. L. Polk Co.
	KORNAUHOV TEHON	R. L. Polk Co.
	VACANT	R. L. Polk Co.
	WENDT MARTHA	R. L. Polk Co.

938 VILLA ST

Year	Uses	Source
2020	CHEZ TJ	EDR Digital Archive
	THOMAS AVIET	EDR Digital Archive
	GEORGE AVIET	EDR Digital Archive
2017	CHEZTJ RESTAURANT	Cole Information
	MOUNTAIN VIEW EXPERT LOCKSMITH	Cole Information
2014	CHEZTJ RESTAURANT	Cole Information
	MOUNTAIN VIEW EXPERT LOCKSMITH	Cole Information
2010	CHEZ TJ	Cole Information
2005	CHEZ T J RESTAURANT	Cole Information
2000	CHEZ T J	Cole Information
	VIOLET GRIGORIAN	Cole Information
1995	CHEZ TJ	Cole Information
1992	CHEZ T J	Cole Information
1968	QUESADA MARIA MRS	R. L. Polk Co.
	SORIA MARt A	R. L. Polk Co.
	SORIA OCTAVANIO	R. L. Polk Co.

947 VILLA ST

Year	Uses	Source
1968	POLICE DEPT	R. L. Polk Co.

954 VILLA ST

Year	Uses	Source
2020	TIED HOUSE	EDR Digital Archive
	ATM	EDR Digital Archive
2017	TIED HOUSE CAFE & BREWERY	Cole Information

Year	Uses	Source
2014	TIDE HOUSE CAFE & BREWERY	Cole Information
2010	TIED HOUSE CAFE & BREWERY	Cole Information
2005	REDWOOD COAST BREWING CO	Cole Information
2000	TIED HOUSE CAFE & BREWERY OF MT VIEW	Cole Information
	TIED HOUSE CATERING	Cole Information
	TIDE HOUSE CAFE & BREWERY OF MOUNTAIN VIEW	Cole Information
1995	TIED HOUSE CATERING	Cole Information
1992	TIED HOUSE CAFE	Cole Information
1968	MEYER ELECTRIC WHSE	R. L. Polk Co.

990 VILLA ST

Year	Uses	Source
2020	HORTON DOMINIQUE	EDR Digital Archive
	HENRY DENA	EDR Digital Archive
	PICTURELAB	EDR Digital Archive
	RUMSEY JOY E	EDR Digital Archive
	CLARKE LISA J	EDR Digital Archive
	HOFER KELSEY S	EDR Digital Archive
2017	TRANSVIDEO TELEVISION	Cole Information
	COOPERATIVE TELEVISION NETWORK	Cole Information
2014	TRANSVIDEO	Cole Information
	CTVN COOPERATIVE TELEVISION NETWORK	Cole Information
	TRANSVIDEO TELEVISION	Cole Information
	DUPLICATION BY TRANSVIDEO	Cole Information
	TRANSVIDEO STUDIOS	Cole Information
2010	CTVN	Cole Information
	TRANSVIDEO TELEVISION	Cole Information
2005	TRANSVIDEO STUDIOS	Cole Information
	CTVN TV NETWORK	Cole Information
	THIRD MILLENNIUM ON LINE PRODUCTS IN	Cole Information
2000	CTVN COOPERATIVE TELEVISION NETWORK	Cole Information

Year	Uses	Source
2000	TRANSVIDEO TELEVISION	Cole Information
	DUPLICATION BY TRANSVIDEO	Cole Information
	COOPERATIVE TELEVISION NETWORK	Cole Information
	OCCUPANT UNKNOWN	Cole Information
1995	AUSTENS UNIFORM & LINEN	Cole Information
	MOBIUS	Cole Information
1992	AUSTENS UNIFORM	Cole Information
1968	AUSTENS FREMONT	R. L. Polk Co.
	LAUNDRY & CLEANERS	R. L. Polk Co.

997 VILLA ST

Year	Uses	Source
2014	OCCUPANT UNKNOWN	Cole Information
2010	OCCUPANT UNKNOWN	Cole Information
1968	FIRE DEPT	R. L. Polk Co.

1005 VILLA ST

Year	Uses	Source
2014	DMITRIY GENZEL	Cole Information
2010	OCCUPANT UNKNOWN	Cole Information
2005	SIMON PURDON	Cole Information
2000	EVAN WIES	Cole Information
	A SCHULTZ	Cole Information
1995	OCCUPANT UNKNOWNN	Cole Information
1992	WITHROW, LEESHA	Cole Information
1968	PERADOTTO CHARLES T	R. L. Polk Co.

1025 VILLA ST

Year	Uses	Source
2020	MUBUS INC	EDR Digital Archive
	PATEL SHIV	EDR Digital Archive
	PETER TUNG	EDR Digital Archive
	THOMAS SKOUSEN	EDR Digital Archive
2017	M UBUS INC	Cole Information

FINDINGS

Year	Uses	Source
2014	M UBUS INC	Cole Information
	THOMAS SKOUSEN	Cole Information
2010	MUBUS INC	Cole Information
	THOMAS SKOUSEN	Cole Information
2005	SKOUSEN SCHOOL OF MUSIC	Cole Information
2000	THOMAS SKOUSEN	Cole Information
	JOHN MCDANIEL	Cole Information
	MARLENE PAGE	Cole Information
1995	OCCUPANT UNKNOWNN	Cole Information
1992	CRESSY, PETE	Cole Information
1968	BJORK CONSTANCE H MRS	R. L. Polk Co.

1043 VILLA ST

Year	Uses	Source
2020	KATE WILSON	EDR Digital Archive
	SIMON PURDON	EDR Digital Archive
2017	SIMON PURDON	Cole Information
2014	SIMON PURDON	Cole Information
2010	SIMON PURDON	Cole Information
2005	BENJAMIN BUNNELL	Cole Information
2000	JOLENE CARLSEN	Cole Information
1995	TINNEY, EILEEN	Cole Information
1992	IVERSEN, R C	Cole Information
1968	FIERAR CHARLOTTE L	R. L. Polk Co.

1060 VILLA ST

Year	Uses	Source
2000	OCCUPANT UNKNOWN	Cole Information

1065 VILLA ST

Year	Uses	Source
2020	JAMIL SHAIKH	EDR Digital Archive
	THELMA CAVALES	EDR Digital Archive
2017	GABRIEL BOOK STORE	Cole Information

FINDINGS

Year	Uses	Source
2017	JAMIL SHAIKH	Cole Information
2014	JAMIL SHAIKH	Cole Information
2010	JAMIL SHAIKH	Cole Information
	THELMA CAVALES	Cole Information
2000	CHRIS ROWE	Cole Information
1995	SHAIKH, JAMIL U	Cole Information
1968	SMAILES MABEL T MRS	R. L. Polk Co.

1075 VILLA ST

Year	Uses	Source
1980	Stratton Maria	Pacific Telephone

1093 VILLA ST

Year	Uses	Source
2020	SASHA YEH	EDR Digital Archive
	DENNIS YEH	EDR Digital Archive
	YEN TO	EDR Digital Archive
	MUNG TO	EDR Digital Archive
2017	ADAM YEH	Cole Information
2014	ADAM YEH	Cole Information
2010	DENNIS YEH	Cole Information
2005	DENNIS YEH	Cole Information
2000	OCCUPANT UNKNOWN	Cole Information
1995	OCCUPANT UNKNOWNN	Cole Information
1968	NO RETURN	R. L. Polk Co.

1097 VILLA ST

Year	Uses	Source
2020	ALVIN TO	EDR Digital Archive
	RICHARD TO	EDR Digital Archive
	MUNG TO	EDR Digital Archive
	YEN TO	EDR Digital Archive
	MUNG YEN	EDR Digital Archive
2017	MICHELLE WOLFGEHER	Cole Information

FINDINGS

Year	Uses	Source
2014	MUNG TO	Cole Information
2010	MUNG TO	Cole Information
2005	KEVIN TO	Cole Information
2000	MUNG TO	Cole Information
1995	TO, MUNG H	Cole Information
1968	OLMAS ARTH	R. L. Polk Co.

1098 VILLA ST

Year	Uses	Source
1968	COLIN EPIGMENIO R	R. L. Polk Co.

1107 VILLA ST

Year	Uses	Source
2014	STEVEN PAL	Cole Information
2010	SERGIO PENA	Cole Information
2005	LINDA ROJAS	Cole Information
2000	ELISA ORTEGA	Cole Information
1995	OCCUPANT UNKNOWNN	Cole Information
1992	PENA, BERTHA	Cole Information
1968	NO RETURN	R. L. Polk Co.

1114 VILLA ST

Year	Uses	Source
2017	CHRISTOPHER LEUNG	Cole Information
2014	CHIUKEUNG LEUNG	Cole Information
2010	SHEILA BAILEY	Cole Information
	STEPHEN QUICK	Cole Information
2005	CHARLES CLUBB	Cole Information
	ALEJANDRA RODRIGUEZ	Cole Information
	EMILY BLANCHARD	Cole Information
	NEIL LADERMAN	Cole Information
1995	BUGGY, MARK	Cole Information
	STROUD, CAROLE	Cole Information
	LAYER, GREGORY	Cole Information

FINDINGS

Year	Uses	Source
1995	HANNEMANN, J	Cole Information
	TOPPING, LISA	Cole Information
1968	PALM APARTMENTS THE	R. L. Polk Co.
	OGLETREE GENE	R. L. Polk Co.
	TRINIDAD E MRS	R. L. Polk Co.
	VACANT	R. L. Polk Co.
	VILLA ST Contd	R. L. Polk Co.
	SOMMERS BERNARD	R. L. Polk Co.
	MC GORRY B	R. L. Polk Co.
	CASAVEACH A R	R. L. Polk Co.
	ARMENTROUT R M	R. L. Polk Co.

1115 VILLA ST

Year	Uses	Source
2000	OCCUPANT UNKNOWN	Cole Information

1123 VILLA ST

Year	Uses	Source
2020	MARY PAUL	EDR Digital Archive
	KAY MARY	EDR Digital Archive
2017	CHRISTOPHER PAUL	Cole Information
2014	OCCUPANT UNKNOWN	Cole Information
2010	OCCUPANT UNKNOWN	Cole Information
2005	CHRISTOPHER PAUL	Cole Information
1995	PENA, SERGIO O	Cole Information
1992	PENA, JOHN	Cole Information
1968	JETTON SAML H	R. L. Polk Co.

1144 VILLA ST

Year	Uses	Source
2017	JOHN SWEET	Cole Information
	TOMAJAYEBI	Cole Information
	FARROKHI FARZAM	Cole Information
	JON SWEET	Cole Information

FINDINGS

Year	Uses	Source
2014	TOM AJAYEBI	Cole Information
	OCCUPANT UNKNOWN	Cole Information
	FARROKHI FARZAM	Cole Information
	JON SWEET	Cole Information
2010	OCCUPANT UNKNOWN	Cole Information
	EFSUN ALPER	Cole Information
2005	OCCUPANT UNKNOWN	Cole Information
2000	TOM AJAYEBI	Cole Information
1995	BROWN, JAMIE	Cole Information
1992	BAE, BRIAN	Cole Information
	PAGE, DAN	Cole Information
1968	ANTONELLI MICHL E	R. L. Polk Co.

1145 VILLA ST

Year	Uses	Source
2000	OCCUPANT UNKNOWN	Cole Information
1968	LEWIS GERTRUDE P	R. L. Polk Co.

1154 VILLA ST

Year	Uses	Source
1968	APARTMENTS	R. L. Polk Co.
	SKINNER MARVIN	R. L. Polk Co.
	ALVA BALDOMERO M	R. L. Polk Co.
	PETER ALEX	R. L. Polk Co.
	HUMPHREY ALBERT	R. L. Polk Co.

1157 VILLA ST

Year	Uses	Source
2020	TIMOTHY SULLIVAN	EDR Digital Archive
	LISA SMITH	EDR Digital Archive
	RICHARD KUO	EDR Digital Archive
	OSCAR HO	EDR Digital Archive
	HEATHER SMITH	EDR Digital Archive
	DAVID KUO	EDR Digital Archive

FINDINGS

Year	Uses	Source
2020	ROXANNA MARTINEZ	EDR Digital Archive
	MARC SIDDENS	EDR Digital Archive
	MARK MCCALL	EDR Digital Archive
	ANN DOHN	EDR Digital Archive
	JENNIFER SIDDENS	EDR Digital Archive
	JADE MCCALL	EDR Digital Archive
2017	DAVID KUO	Cole Information
	HEATHER SMITH	Cole Information
	MARK MCCALL	Cole Information
	MARC SIDDENS	Cole Information
	ANN DOHN	Cole Information
	SANDRA ARELLANO	Cole Information
2014	TIMOTHY SULLIVAN	Cole Information
	DAVID KUO	Cole Information
	HEATHER SMITH	Cole Information
	MARK MCCALL	Cole Information
	MARC SIDDENS	Cole Information
	ANN DOHN	Cole Information
	GAIL SMITH	Cole Information
2010	TIMOTHY SULLIVAN	Cole Information
	CHRISTINE TAPIA	Cole Information
	MARK MCCALL	Cole Information
	MARC SIDDENS	Cole Information
	ANN DOHN	Cole Information
2005	ANN DOHN	Cole Information
	LYNNE BROWN	Cole Information
2000	DAVID ANDRZEJEK	Cole Information
	TIMOTHY SULLIVAN	Cole Information
	E PEARSON	Cole Information
	M VALENTE	Cole Information
	ANN DOHN	Cole Information
	GAIL SMITH	Cole Information

FINDINGS

Year	Uses	Source
2000	ERIC BERGLES	Cole Information
1995	MULFORD, RANDA	Cole Information
	ZELEZNY, SUSAN	Cole Information
	BROWN, CHERYL	Cole Information
	VALENTE, M R	Cole Information
	PEARSON, E A	Cole Information
1992	MERRICK, D M	Cole Information
1968	A ALVEREZ TEODOZO	R. L. Polk Co.
	C LARA JAMES G	R. L. Polk Co.
	D MENDOZA GECUS	R. L. Polk Co.

1176 VILLA ST

Year	Uses	Source
1968	OLMOS JULIO	R. L. Polk Co.
	GROVES PAUL D	R. L. Polk Co.

1177 VILLA ST

Year	Uses	Source
1968	A MACIAS LOUIS M	R. L. Polk Co.

1194 VILLA ST

Year	Uses	Source
1968	COFFEY MARGT 0 MRS	R. L. Polk Co.

1209 VILLA ST

Year	Uses	Source
2020	MARK LENTCZNER	EDR Digital Archive
	JOHN HORIGAN	EDR Digital Archive
2017	JOHN HORIGAN	Cole Information
2014	MARK LENTCZNER	Cole Information
2010	MARK LENTCZNER	Cole Information
2005	MARTHA WATSON	Cole Information
2000	MARTHA WATSON	Cole Information
	HARRY MANOS	Cole Information
	MARK LENTCZNER	Cole Information

FINDINGS

Year	Uses	Source
2000	BRUCE SCHWARTZ	Cole Information
1995	ZUKOSKI, PETER	Cole Information
	WATSON, MARTHA	Cole Information
	LENTCZNER, MARK	Cole Information
	SCHWARTZ, BRUCE V	Cole Information
1992	WATSON, MARTHA	Cole Information
	LENTCZNER, MARK	Cole Information
	SCHWARTZ, BRUCE V	Cole Information
1968	REYNOLDS DELLA B MRS	R. L. Polk Co.

1229 VILLA ST

Year	Uses	Source
2020	ERIKA MARTINEZ	EDR Digital Archive
	FULGENCIO MARTINEZ	EDR Digital Archive
	BRENDA ALVAREZ	EDR Digital Archive
2017	FAYE GARFINKLE	Cole Information
	CRANE RYAN	Cole Information
	LINDA FRANKLIN	Cole Information
	BRENDA ALVAREZ	Cole Information
2014	JAMES MCCUNSEY	Cole Information
	MARY CARDELLA	Cole Information
	PAUL GIOVACCHINI	Cole Information
	RYAN CRANE	Cole Information
	BRENDA ALVAREZ	Cole Information
2010	JAMES MCCUNSEY	Cole Information
	MARY CARDELLA	Cole Information
	BRENDA ALVAREZ	Cole Information
	MANUEL INOS	Cole Information
2005	MARY CARDELLA	Cole Information
2000	C WILLIAMS	Cole Information
	VIVEK WADAB	Cole Information
	LISA LOCKYER	Cole Information
	D KATYAL	Cole Information

FINDINGS

Year	Uses	Source
1995	OCCUPANT UNKNOWNN	Cole Information
1968	APARTMENTS	R. L. Polk Co.
	NIKAIDO DAN T	R. L. Polk Co.
	KINCAID LYNNE	R. L. Polk Co.
	HILTON L LILLY	R. L. Polk Co.
	FERNANDEZ GLORIA	R. L. Polk Co.
	VACANT	R. L. Polk Co.

1240 VILLA ST

Year	Uses	Source
1968	SCACIGA ANGELINA MRS	R. L. Polk Co.

1243 VILLA ST

Year	Uses	Source
2020	VALERY MASSAGE	EDR Digital Archive
	JOEL HARDIE	EDR Digital Archive
	RAYMOND KAHLER	EDR Digital Archive
2017	STEVEN COOLE	Cole Information
2014	OCCUPANT UNKNOWN	Cole Information
2010	JOEL HARDIE	Cole Information
2005	OCCUPANT UNKNOWN	Cole Information
2000	SU KWON	Cole Information
1995	OCCUPANT UNKNOWNN	Cole Information
1968	ANDERSON ROBT C S	R. L. Polk Co.

1245 VILLA ST

Year	Uses	Source
2017	EILEEN WU	Cole Information
2014	SHAOKEE WU	Cole Information
2010	SHAOKEE WU	Cole Information
2005	TOM FENSTERMACHER	Cole Information
2000	OCCUPANT UNKNOWN	Cole Information
1995	LEON, RAUL	Cole Information
1968	VACANT	R. L. Polk Co.

1256 VILLA ST

Year	Uses	Source
1968	CROUCH NOAH	R. L. Polk Co.

1272 VILLA ST

Year	Uses	Source
1968	VACANT	R. L. Polk Co.
	MOUNTAIN VIEW AV	R. L. Polk Co.

VILLA VIS

933 VILLA VIS

Year	Uses	Source
1957	MALONE BERTHA	Pacific Telephone

1043 VILLA VIS

Year	Uses	Source
1945	STERNER PHILIP	R. L. Polk & Co.

W DANA ST

966 W DANA ST

Year	Uses	Source
2010	DUNNS AUTOMOTIVE INC	Cole Information
	DUNNS 24 HOUR TOWING	Cole Information
2005	DUNNS 24 HOUR TOWING	Cole Information
	DUNN S 24 HOUR TOWING & AUTO BODY	Cole Information
2000	DUNNS 24 HR TOWING	Cole Information
	DUNN AUTOMOTIVE SERVICE INCORPORATED	Cole Information
1995	DUNNS 24 HOUR TOWING	Cole Information
	DUNNS AUTOMOTIVE INC	Cole Information
1992	DUNN AUTOMOTIVE SV	Cole Information

970 W DANA ST

Year	Uses	Source
2017	LOTUS THE	Cole Information
2014	OCCUPANT UNKNOWN	Cole Information

Year	Uses	Source
2010	OCCUPANT UNKNOWN	Cole Information
2005	OCCUPANT UNKNOWN	Cole Information
2000	HOUSE OF STYLES	Cole Information
	PHILLIP MONTALBANO	Cole Information
	DEBBIE MARSHALL	Cole Information
1995	HOUSE OF STYLES	Cole Information
	OCCUPANT UNKNOWNN	Cole Information
1992	HOUSE OF STYLES	Cole Information

975 W DANA ST

Year	Uses	Source
2017	YAKKO JAPANESE RESTAURANT	Cole Information
2014	YAKKO JAPANESE RESTAURANT	Cole Information
2010	YAKKO JAPANESE RESTAURANT	Cole Information
2005	YAKKO JAPANESE RESTAURANT	Cole Information
2000	YAKKO JAPANESE RESTAURANT	Cole Information
	OCCUPANT UNKNOWN	Cole Information
1995	YAKKO JAPANESE RESTAURANT	Cole Information
1992	YAKKO JAPANESE REST	Cole Information

990 W DANA ST

Year	Uses	Source
2017	DON HUNTER	Cole Information
2014	DON HUNTER	Cole Information
2010	ELI VALDEZ	Cole Information
2005	JOHN PEDRO	Cole Information
2000	JOHN PEDRO	Cole Information
1995	OCCUPANT UNKNOWNN	Cole Information

992 W DANA ST

Year	Uses	Source
2020	MATTHEW JENSEN	EDR Digital Archive
2017	MATTHEW JENSEN	Cole Information
2014	MATTHEW JENSEN	Cole Information

FINDINGS

Year	Uses	Source
2010	JENNIFER EVANS	Cole Information
2005	OCCUPANT UNKNOWN	Cole Information
2000	PAUL MCDONOUGH	Cole Information
1995	PORTER, E	Cole Information

996 W DANA ST

Year	Uses	Source
2017	TERRIE EADS	Cole Information
2014	KATIA ESSYAD	Cole Information
2010	KATIA ESSYAD	Cole Information
2005	ALBERT PAPP	Cole Information
2000	GAIL HUDSON	Cole Information
1995	JOHNSON, BILL E	Cole Information
1992	JOHNSON, BILL E	Cole Information

997 W DANA ST

Year	Uses	Source
2000	GTS AUTO	Cole Information
1995	CUPERTINO MOUNTAIN VIEW MRCDS	Cole Information
1992	CUPERTNO MERCEDES	Cole Information

1012 W DANA ST

Year	Uses	Source
2017	MADELENA WILLISON	Cole Information
2014	VICTOR JURADO	Cole Information
	MADELENA WILLISON	Cole Information
2010	RICHARD JURADO	Cole Information
2005	RICHARD JURADO	Cole Information
1995	JURADO, MANUEL	Cole Information
1992	JURADO, MANUEL	Cole Information

1026 W DANA ST

Year	Uses	Source
2017	KATY LEVINSON	Cole Information
2014	SHARON HETRICK	Cole Information

Year	Uses	Source
2000	SCOTT VANDERBEETS	Cole Information
1995	OCCUPANT UNKNOWNN	Cole Information

1031 W DANA ST

Year	Uses	Source
2005	LIN GAN	Cole Information
1995	GAN, CAUN M	Cole Information
	CHEUNG, PUI Y	Cole Information
1992	HU, QI C	Cole Information

1033 W DANA ST

Year	Uses	Source
2020	KAPIL VERMA	EDR Digital Archive
2014	OCCUPANT UNKNOWN	Cole Information
2005	WAYNE TOM	Cole Information

1035 W DANA ST

Year	Uses	Source
2017	AILI HU	Cole Information
2014	AILI HU	Cole Information
	OCCUPANT UNKNOWN	Cole Information
2010	AILI HU	Cole Information
	OCCUPANT UNKNOWN	Cole Information
2005	AILI HU	Cole Information
2000	QI HU	Cole Information
	DONG TAO	Cole Information
	JIASHAO MEI	Cole Information
1995	MEI, JIASHAO	Cole Information
	HU, QI C	Cole Information
1992	MEI, JIASHAO	Cole Information

1040 W DANA ST

Year	Uses	Source
2020	MARK BUGGY	EDR Digital Archive
	KYRAN BUGGY	EDR Digital Archive

FINDINGS

Year	Uses	Source
2020	TOPPING BUGGY	EDR Digital Archive
	LISA TOPPING	EDR Digital Archive
2017	MARK BUGGY	Cole Information
2014	MARK BUGGY	Cole Information
2010	MARK BUGGY	Cole Information
2005	MARK BUGGY	Cole Information
2000	MARK BUGGY	Cole Information
1995	OCCUPANT UNKNOWNN	Cole Information

1045 W DANA ST

Year	Uses	Source
2017	BRIDGETTE HAYMAKER	Cole Information
2014	RYAN BIRRINGER	Cole Information

1057 W DANA ST

Year	Uses	Source
2020	ADITI CHANDRA	EDR Digital Archive
2017	JAMES NEAL	Cole Information
2014	JAMES NEAL	Cole Information
2010	OCCUPANT UNKNOWN	Cole Information
2005	MICHAEL HAVERTY	Cole Information
2000	JUSTIN SAYE	Cole Information
1995	ZWICKY, ED	Cole Information
	CHAPMAN, BRENT	Cole Information

1060 W DANA ST

Year	Uses	Source
2020	HENRY STANLEY	EDR Digital Archive
	MARIANNE RICHMOND	EDR Digital Archive
	ELLEN KLINGBEIL	EDR Digital Archive
	RUSSELL RICHMOND	EDR Digital Archive
	SAMUEL RICHMOND	EDR Digital Archive
2017	SAMUEL RICHMOND	Cole Information
2014	AARON BERG	Cole Information

FINDINGS

Year	Uses	Source
2010	AARON BERG	Cole Information
1995	IRVINE, NICKIE	Cole Information

1065 W DANA ST

Year	Uses	Source
2020	IAN ROGATKO	EDR Digital Archive
2017	CIAN SAYLES	Cole Information
2014	JON DURKIN	Cole Information
2010	JONATHAN CORNIBE	Cole Information
2000	THOMAS CROSS	Cole Information

1077 W DANA ST

Year	Uses	Source
2020	DAVID DERRO	EDR Digital Archive
2014	DAVID DERRO	Cole Information
	REGINA COLLECCHIA	Cole Information
2010	SHANKAR KUMAR	Cole Information
	OCCUPANT UNKNOWN	Cole Information
	MIKE PROPST	Cole Information
2005	RUTH FRENCH	Cole Information
	OCCUPANT UNKNOWN	Cole Information
	CARMEN BARBOSA	Cole Information
2000	KRISTIE SALLEE	Cole Information
1995	GERSTEL, DEBRA	Cole Information

1080 W DANA ST

Year	Uses	Source
2020	STEPHEN PILKENTON	EDR Digital Archive
	RITA PILKENTON	EDR Digital Archive
2017	STEPHEN PILKENTON	Cole Information
2014	STEPHEN PILKENTON	Cole Information
2010	STEPHEN PILKENTON	Cole Information
2005	STEPHEN PILKENTON	Cole Information
2000	STEPHEN PILKENTON	Cole Information

FINDINGS

Year	Uses	Source
1995	PILKENTON, STEPHEN G	Cole Information
1992	MANDROC, ROBERT P	Cole Information

1085 W DANA ST

Year	Uses	Source
2020	COLLEEN PHAM	EDR Digital Archive
2014	OCCUPANT UNKNOWN	Cole Information
2010	OCCUPANT UNKNOWN	Cole Information
2005	MICHAEL NGUYEN	Cole Information
2000	JIZHI PAN	Cole Information
1995	LOWE, RENATO	Cole Information
1992	LOWE, RENATO	Cole Information

1088 W DANA ST

Year	Uses	Source
2020	RONALD KLUTTS	EDR Digital Archive
	AUDREY ANN KLUTTS	EDR Digital Archive
2017	RONALD KLUTTS	Cole Information
2014	RONALD KLUTTS	Cole Information
2010	RONALD KLUTTS	Cole Information
2000	RON KLUTTS	Cole Information
1995	OCCUPANT UNKNOWNN	Cole Information

1093 W DANA ST

Year	Uses	Source
2020	DORA HSIAO	EDR Digital Archive
	DAVID HSIAO	EDR Digital Archive
2017	DAVID HSIAO	Cole Information
2014	DAVID HSIAO	Cole Information
2010	OCCUPANT UNKNOWN	Cole Information
2005	OCCUPANT UNKNOWN	Cole Information
2000	OCCUPANT UNKNOWN	Cole Information
1995	WANG, JENNIE	Cole Information

FINDINGS

1141 W DANA ST

Year	Uses	Source
2020	KARTHIK RAVISHANKAR	EDR Digital Archive
	GEETHA RAVISHANKAR	EDR Digital Archive
	SWAMINATHAN RAVISHANKAR	EDR Digital Archive
2017	MICHAEL SCHUCK	Cole Information
2014	SCOTT MILLER	Cole Information
2010	MICHAEL SCHUCK	Cole Information
2005	ANDREW BROWN	Cole Information
2000	SUSAN ANDERSON	Cole Information
1995	ANDERSON, SUSAN L	Cole Information

1151 W DANA ST

Year	Uses	Source
2020	SHANNON GREENE	EDR Digital Archive
	KIRK JOHNSON	EDR Digital Archive
2017	KIRK JOHNSON	Cole Information
2014	KIRK JOHNSON	Cole Information
2010	KIRK JOHNSON	Cole Information
2005	KIRK JOHNSON	Cole Information
2000	SHANNON GREENE	Cole Information
	KIRK JOHNSON	Cole Information

1157 W DANA ST

Year	Uses	Source
2020	KATHRYN MORTON	EDR Digital Archive
	MICAHEL MORTON	EDR Digital Archive
	VICTORIA MORTON	EDR Digital Archive
2017	ANDREW MORTON	Cole Information
2014	JASON KETTERMAN	Cole Information
2010	EMILY HEMENEZ	Cole Information
1995	OCCUPANT UNKNOWNN	Cole Information

FINDINGS

W EVELYN AVE

925 W EVELYN AVE

Year	*Uses*	*Source*
1995	J G LEVRATTO CO	Cole Information
1992	LEVRATTO J G CO	Cole Information

FINDINGS

ADJOINING PROPERTY: ADDRESSES NOT IDENTIFIED IN RESEARCH SOURCE

The following Adjoining Property addresses were researched for this report, and the addresses were not identified in research source.

Address Researched	Address Not Identified in Research Source
	2020, 2017, 2014, 2010, 2005, 2001, 2000, 1995, 1992, 1991, 1986, 1985, 1982, 1980, 1975, 1968, 1962, 1960, 1957, 1955, 1946, 1945, 1942, 1940, 1936, 1935, 1931, 1930, 1926
	2020, 2017, 2014, 2010, 2005, 2001, 2000, 1995, 1992, 1991, 1986, 1985, 1982, 1980, 1975, 1968, 1962, 1960, 1957, 1955, 1950, 1946, 1945, 1942, 1940, 1936, 1931, 1930, 1926
	2020, 2017, 2014, 2010, 2005, 2001, 2000, 1995, 1992, 1991, 1986, 1985, 1982, 1980, 1975, 1968, 1962, 1960, 1957, 1955, 1950, 1946, 1945, 1942, 1940, 1936, 1935, 1931, 1926
1157B VILLA	2020, 2017, 2014, 2010, 2005, 2001, 2000, 1995, 1992, 1991, 1986, 1985, 1982, 1980, 1975, 1968, 1962, 1960, 1957, 1955, 1950, 1946, 1942, 1940, 1936, 1935, 1931, 1930, 1926
0 OAK ST	2020, 2017, 2014, 2010, 2005, 2001, 2000, 1995, 1991, 1986, 1985, 1982, 1980, 1975, 1968, 1962, 1960, 1957, 1955, 1950, 1946, 1945, 1942, 1940, 1936, 1935, 1931, 1930, 1926
100 OAK	2020, 2017, 2014, 2010, 2005, 2001, 2000, 1995, 1992, 1991, 1986, 1985, 1982, 1980, 1968, 1962, 1960, 1957, 1955, 1950, 1946, 1945, 1942, 1940, 1936, 1935, 1931, 1930, 1926
100 OAK CT	2020, 2017, 2014, 2010, 2005, 2001, 2000, 1995, 1992, 1991, 1986, 1985, 1982, 1980, 1968, 1962, 1960, 1957, 1955, 1950, 1946, 1945, 1942, 1940, 1936, 1935, 1931, 1930, 1926
100 OAK CT	2020, 2017, 2014, 2010, 2005, 2001, 2000, 1995, 1992, 1986, 1985, 1982, 1980, 1975, 1968, 1962, 1960, 1957, 1955, 1950, 1946, 1945, 1942, 1940, 1936, 1935, 1931, 1930, 1926
1005 VILLA	2020, 2017, 2014, 2010, 2005, 2000, 1995, 1992, 1991, 1986, 1985, 1982, 1980, 1975, 1968, 1962, 1960, 1957, 1955, 1950, 1946, 1945, 1942, 1940, 1936, 1935, 1931, 1930, 1926
1005 VILLA	2020, 2017, 2014, 2010, 2005, 2001, 2000, 1995, 1992, 1991, 1986, 1985, 1982, 1980, 1968, 1962, 1960, 1957, 1955, 1950, 1946, 1945, 1942, 1940, 1936, 1935, 1931, 1930, 1926
1005 VILLA	2020, 2017, 2014, 2010, 2005, 2001, 2000, 1995, 1992, 1991, 1986, 1985, 1980, 1975, 1968, 1962, 1960, 1957, 1955, 1950, 1946, 1945, 1942, 1940, 1936, 1935, 1931, 1930, 1926
1005 VILLA	2020, 2017, 2014, 2010, 2005, 2001, 2000, 1995, 1992, 1991, 1986, 1985, 1982, 1980, 1975, 1968, 1960, 1957, 1955, 1950, 1946, 1945, 1942, 1940, 1936, 1935, 1931, 1930, 1926
1005 VILLA	2020, 2017, 2014, 2010, 2005, 2001, 2000, 1995, 1992, 1991, 1986, 1985, 1982, 1980, 1975, 1968, 1962, 1960, 1957, 1955, 1950, 1946, 1945, 1942, 1936, 1935, 1931, 1930, 1926
1005 VILLA	2020, 2017, 2014, 2010, 2005, 2001, 2000, 1995, 1992, 1991, 1986, 1985, 1982, 1980, 1975, 1968, 1962, 1960, 1957, 1955, 1950, 1946, 1945, 1942, 1940, 1936, 1935, 1931, 1926

FINDINGS

Address Researched	Address Not Identified in Research Source
1005 VILLA ST	2020, 2017, 2014, 2010, 2005, 2001, 2000, 1995, 1992, 1991, 1986, 1985, 1982, 1980, 1975, 1962, 1960, 1957, 1955, 1950, 1946, 1945, 1942, 1940, 1936, 1935, 1931, 1930, 1926
1005 VILLA ST	2020, 2017, 2014, 2010, 2005, 2001, 2000, 1992, 1991, 1986, 1985, 1982, 1980, 1975, 1968, 1962, 1960, 1957, 1955, 1950, 1946, 1945, 1942, 1940, 1936, 1935, 1931, 1930, 1926
1005 VILLA ST	2020, 2017, 2014, 2010, 2005, 2001, 1995, 1992, 1991, 1986, 1985, 1982, 1980, 1975, 1968, 1962, 1960, 1957, 1955, 1950, 1946, 1945, 1942, 1940, 1936, 1935, 1931, 1930, 1926
1005 VILLA ST	2020, 2017, 2014, 2010, 2005, 2001, 2000, 1995, 1991, 1986, 1985, 1982, 1980, 1975, 1968, 1962, 1960, 1957, 1955, 1950, 1946, 1945, 1942, 1940, 1936, 1935, 1931, 1930, 1926
1005 VILLA ST	2020, 2017, 2014, 2010, 2001, 2000, 1995, 1992, 1991, 1986, 1985, 1982, 1980, 1975, 1968, 1962, 1960, 1957, 1955, 1950, 1946, 1945, 1942, 1940, 1936, 1935, 1931, 1930, 1926
1005 VILLA ST	2020, 2017, 2014, 2005, 2001, 2000, 1995, 1992, 1991, 1986, 1985, 1982, 1980, 1975, 1968, 1962, 1960, 1957, 1955, 1950, 1946, 1945, 1942, 1940, 1936, 1935, 1931, 1930, 1926
1005 VILLA ST	2020, 2017, 2010, 2005, 2001, 2000, 1995, 1992, 1991, 1986, 1985, 1982, 1980, 1975, 1968, 1962, 1960, 1957, 1955, 1950, 1946, 1945, 1942, 1940, 1936, 1935, 1931, 1930, 1926
1009 VILLA	2020, 2017, 2014, 2010, 2005, 2001, 2000, 1995, 1992, 1991, 1986, 1985, 1982, 1980, 1968, 1962, 1960, 1957, 1955, 1950, 1946, 1945, 1942, 1940, 1936, 1935, 1931, 1930, 1926
101 SHORELINE BLVD	2020, 2017, 2014, 2010, 2005, 2001, 2000, 1995, 1992, 1986, 1985, 1982, 1980, 1975, 1968, 1962, 1960, 1957, 1955, 1950, 1946, 1945, 1942, 1940, 1936, 1935, 1931, 1930, 1926
1010 VILLA	2020, 2017, 2014, 2010, 2005, 2001, 2000, 1995, 1992, 1991, 1986, 1985, 1982, 1980, 1968, 1962, 1960, 1957, 1955, 1950, 1946, 1945, 1942, 1940, 1936, 1935, 1931, 1930, 1926
1011 VILLA	2020, 2017, 2014, 2010, 2005, 2001, 2000, 1995, 1992, 1991, 1986, 1985, 1982, 1980, 1968, 1962, 1960, 1957, 1955, 1950, 1946, 1945, 1942, 1940, 1936, 1935, 1931, 1930, 1926
1012 DANA	2020, 2017, 2014, 2010, 2005, 2000, 1995, 1992, 1991, 1986, 1985, 1982, 1980, 1975, 1968, 1962, 1960, 1957, 1955, 1950, 1946, 1945, 1942, 1940, 1936, 1935, 1931, 1930, 1926
1012 DANA	2020, 2017, 2014, 2010, 2005, 2001, 2000, 1995, 1992, 1986, 1985, 1982, 1980, 1975, 1968, 1962, 1960, 1957, 1955, 1950, 1946, 1945, 1942, 1940, 1936, 1935, 1931, 1930, 1926
1012 DANA ST	2020, 2017, 2014, 2010, 2005, 2001, 2000, 1995, 1992, 1991, 1986, 1985, 1982, 1980, 1968, 1962, 1960, 1957, 1955, 1950, 1946, 1945, 1942, 1940, 1936, 1935, 1931, 1930, 1926
1012 DANA ST	2020, 2017, 2014, 2010, 2005, 2001, 2000, 1995, 1992, 1991, 1986, 1985, 1982, 1980, 1975, 1962, 1960, 1957, 1955, 1950, 1946, 1945, 1942, 1940, 1936, 1935, 1931, 1930, 1926
1012 DANA ST	2020, 2017, 2014, 2010, 2005, 2001, 2000, 1995, 1992, 1991, 1985, 1982, 1980, 1975, 1968, 1962, 1960, 1957, 1955, 1950, 1946, 1945, 1942, 1940, 1936, 1935, 1931, 1930, 1926

FINDINGS

Address Researched	Address Not Identified in Research Source
1012 DANA ST	2020, 2017, 2014, 2010, 2005, 2001, 2000, 1995, 1992, 1991, 1986, 1985, 1980, 1975, 1968, 1962, 1960, 1957, 1955, 1950, 1946, 1945, 1942, 1940, 1936, 1935, 1931, 1930, 1926
1012 W DANA ST	2020, 2017, 2014, 2010, 2005, 2001, 2000, 1995, 1991, 1986, 1985, 1982, 1980, 1975, 1968, 1962, 1960, 1957, 1955, 1950, 1946, 1945, 1942, 1940, 1936, 1935, 1931, 1930, 1926
1012 W DANA ST	2020, 2017, 2014, 2010, 2005, 2001, 2000, 1992, 1991, 1986, 1985, 1982, 1980, 1975, 1968, 1962, 1960, 1957, 1955, 1950, 1946, 1945, 1942, 1940, 1936, 1935, 1931, 1930, 1926
1012 W DANA ST	2020, 2017, 2014, 2010, 2001, 2000, 1995, 1992, 1991, 1986, 1985, 1982, 1980, 1975, 1968, 1962, 1960, 1957, 1955, 1950, 1946, 1945, 1942, 1940, 1936, 1935, 1931, 1930, 1926
1012 W DANA ST	2020, 2017, 2014, 2005, 2001, 2000, 1995, 1992, 1991, 1986, 1985, 1982, 1980, 1975, 1968, 1962, 1960, 1957, 1955, 1950, 1946, 1945, 1942, 1940, 1936, 1935, 1931, 1930, 1926
1012 W DANA ST	2020, 2017, 2010, 2005, 2001, 2000, 1995, 1992, 1991, 1986, 1985, 1982, 1980, 1975, 1968, 1962, 1960, 1957, 1955, 1950, 1946, 1945, 1942, 1940, 1936, 1935, 1931, 1930, 1926
1012 W DANA ST	2020, 2014, 2010, 2005, 2001, 2000, 1995, 1992, 1991, 1986, 1985, 1982, 1980, 1975, 1968, 1962, 1960, 1957, 1955, 1950, 1946, 1945, 1942, 1940, 1936, 1935, 1931, 1930, 1926
102 FRANKLIN ST	2020, 2017, 2014, 2010, 2005, 2001, 2000, 1995, 1992, 1991, 1986, 1985, 1982, 1980, 1975, 1968, 1962, 1960, 1957, 1955, 1950, 1946, 1945, 1942, 1940, 1936, 1931, 1930, 1926
1021 VILLA	2020, 2017, 2014, 2010, 2005, 2001, 2000, 1995, 1992, 1991, 1986, 1985, 1982, 1980, 1968, 1962, 1960, 1957, 1955, 1950, 1946, 1945, 1942, 1940, 1936, 1935, 1931, 1930, 1926
1024 EVELYN AVE	2020, 2017, 2014, 2010, 2005, 2001, 2000, 1995, 1992, 1991, 1986, 1985, 1982, 1980, 1968, 1962, 1960, 1957, 1955, 1950, 1946, 1945, 1942, 1940, 1936, 1935, 1931, 1930, 1926
1024 EVELYN AVE	2020, 2017, 2014, 2010, 2005, 2001, 2000, 1995, 1992, 1991, 1986, 1982, 1980, 1975, 1968, 1962, 1960, 1957, 1955, 1950, 1946, 1945, 1942, 1940, 1936, 1935, 1931, 1930, 1926
1024 EVELYN AVE	2020, 2017, 2014, 2010, 2005, 2001, 2000, 1995, 1992, 1991, 1985, 1982, 1980, 1975, 1968, 1962, 1960, 1957, 1955, 1950, 1946, 1945, 1942, 1940, 1936, 1935, 1931, 1930, 1926
1025 VILLA	2020, 2017, 2014, 2010, 2005, 2001, 2000, 1995, 1992, 1991, 1986, 1985, 1980, 1975, 1968, 1962, 1960, 1957, 1955, 1950, 1946, 1945, 1942, 1940, 1936, 1935, 1931, 1930, 1926
1025 VILLA	2020, 2017, 2014, 2010, 2005, 2001, 2000, 1995, 1992, 1991, 1986, 1985, 1982, 1980, 1968, 1962, 1960, 1957, 1955, 1950, 1946, 1945, 1942, 1940, 1936, 1935, 1931, 1930, 1926
1025 VILLA	2020, 2017, 2014, 2010, 2005, 2001, 2000, 1995, 1992, 1991, 1986, 1985, 1982, 1980, 1975, 1968, 1960, 1957, 1955, 1950, 1946, 1945, 1942, 1940, 1936, 1935, 1931, 1930, 1926
1025 VILLA	2020, 2017, 2014, 2010, 2005, 2001, 2000, 1995, 1992, 1991, 1986, 1985, 1982, 1980, 1975, 1968, 1962, 1960, 1955, 1950, 1946, 1945, 1942, 1940, 1936, 1935, 1931, 1930, 1926

FINDINGS

Address Researched	Address Not Identified in Research Source
1025 VILLA	2020, 2017, 2014, 2010, 2005, 2000, 1995, 1992, 1991, 1986, 1985, 1982, 1980, 1975, 1968, 1962, 1960, 1957, 1955, 1950, 1946, 1945, 1942, 1940, 1936, 1935, 1931, 1930, 1926
1025 VILLA	2020, 2017, 2014, 2010, 2005, 2001, 2000, 1995, 1992, 1991, 1986, 1985, 1982, 1980, 1975, 1968, 1962, 1960, 1957, 1955, 1950, 1946, 1945, 1942, 1940, 1936, 1935, 1931, 1926
1025 VILLA	2020, 2017, 2014, 2010, 2005, 2001, 2000, 1995, 1992, 1991, 1986, 1985, 1982, 1980, 1975, 1968, 1962, 1960, 1957, 1955, 1950, 1946, 1945, 1942, 1936, 1935, 1931, 1930, 1926
1025 VILLA	2020, 2017, 2014, 2010, 2005, 2001, 2000, 1995, 1992, 1991, 1986, 1985, 1982, 1980, 1975, 1968, 1962, 1960, 1957, 1955, 1950, 1946, 1942, 1940, 1936, 1935, 1931, 1930, 1926
1025 VILLA PL	2020, 2017, 2014, 2010, 2005, 2001, 2000, 1995, 1992, 1991, 1986, 1985, 1982, 1980, 1975, 1968, 1962, 1960, 1957, 1955, 1950, 1946, 1945, 1942, 1940, 1936, 1931, 1930, 1926
1025 VILLA ST	2020, 2017, 2014, 2010, 2005, 2001, 1995, 1992, 1991, 1986, 1985, 1982, 1980, 1975, 1968, 1962, 1960, 1957, 1955, 1950, 1946, 1945, 1942, 1940, 1936, 1935, 1931, 1930, 1926
1025 VILLA ST	2020, 2017, 2014, 2010, 2005, 2001, 2000, 1992, 1991, 1986, 1985, 1982, 1980, 1975, 1968, 1962, 1960, 1957, 1955, 1950, 1946, 1945, 1942, 1940, 1936, 1935, 1931, 1930, 1926
1025 VILLA ST	2020, 2017, 2014, 2010, 2005, 2001, 2000, 1995, 1991, 1986, 1985, 1982, 1980, 1975, 1968, 1962, 1960, 1957, 1955, 1950, 1946, 1945, 1942, 1940, 1936, 1935, 1931, 1930, 1926
1025 VILLA ST	2017, 2014, 2010, 2005, 2001, 2000, 1995, 1992, 1991, 1986, 1985, 1982, 1980, 1975, 1968, 1962, 1960, 1957, 1955, 1950, 1946, 1945, 1942, 1940, 1936, 1935, 1931, 1930, 1926
1025 VILLA ST	2020, 2014, 2010, 2005, 2001, 2000, 1995, 1992, 1991, 1986, 1985, 1982, 1980, 1975, 1968, 1962, 1960, 1957, 1955, 1950, 1946, 1945, 1942, 1940, 1936, 1935, 1931, 1930, 1926
1025 VILLA ST	2020, 2017, 2010, 2005, 2001, 2000, 1995, 1992, 1991, 1986, 1985, 1982, 1980, 1975, 1968, 1962, 1960, 1957, 1955, 1950, 1946, 1945, 1942, 1940, 1936, 1935, 1931, 1930, 1926
1025 VILLA ST	2020, 2017, 2014, 2005, 2001, 2000, 1995, 1992, 1991, 1986, 1985, 1982, 1980, 1975, 1968, 1962, 1960, 1957, 1955, 1950, 1946, 1945, 1942, 1940, 1936, 1935, 1931, 1930, 1926
1025 VILLA ST	2020, 2017, 2014, 2010, 2001, 2000, 1995, 1992, 1991, 1986, 1985, 1982, 1980, 1975, 1968, 1962, 1960, 1957, 1955, 1950, 1946, 1945, 1942, 1940, 1936, 1935, 1931, 1930, 1926
1025 VILLA ST	2020, 2017, 2014, 2010, 2005, 2001, 2000, 1995, 1992, 1991, 1986, 1985, 1982, 1980, 1975, 1962, 1960, 1957, 1955, 1950, 1946, 1945, 1942, 1940, 1936, 1935, 1931, 1930, 1926
1026 DANA	2020, 2017, 2014, 2010, 2005, 2000, 1995, 1992, 1991, 1986, 1985, 1982, 1980, 1975, 1968, 1962, 1960, 1957, 1955, 1950, 1946, 1945, 1942, 1940, 1936, 1935, 1931, 1930, 1926
1026 DANA ST	2020, 2017, 2014, 2010, 2005, 2001, 2000, 1995, 1992, 1991, 1986, 1985, 1982, 1980, 1975, 1968, 1962, 1960, 1955, 1950, 1946, 1945, 1942, 1940, 1936, 1935, 1931, 1930, 1926

FINDINGS

Address Researched	Address Not Identified in Research Source
1026 DANA ST	2020, 2017, 2014, 2010, 2005, 2001, 2000, 1995, 1992, 1991, 1986, 1985, 1982, 1980, 1975, 1962, 1960, 1957, 1955, 1950, 1946, 1945, 1942, 1940, 1936, 1935, 1931, 1930, 1926
1026 DANA ST	2020, 2017, 2014, 2010, 2005, 2001, 2000, 1995, 1992, 1991, 1985, 1982, 1980, 1975, 1968, 1962, 1960, 1957, 1955, 1950, 1946, 1945, 1942, 1940, 1936, 1935, 1931, 1930, 1926
1026 EVELYN AVE	2020, 2017, 2014, 2010, 2005, 2001, 2000, 1995, 1992, 1991, 1986, 1985, 1982, 1980, 1968, 1962, 1960, 1957, 1955, 1950, 1946, 1945, 1942, 1940, 1936, 1935, 1931, 1930, 1926
1026 W DANA ST	2020, 2017, 2010, 2005, 2001, 2000, 1995, 1992, 1991, 1986, 1985, 1982, 1980, 1975, 1968, 1962, 1960, 1957, 1955, 1950, 1946, 1945, 1942, 1940, 1936, 1935, 1931, 1930, 1926
1026 W DANA ST	2020, 2014, 2010, 2005, 2001, 2000, 1995, 1992, 1991, 1986, 1985, 1982, 1980, 1975, 1968, 1962, 1960, 1957, 1955, 1950, 1946, 1945, 1942, 1940, 1936, 1935, 1931, 1930, 1926
1026 W DANA ST	2020, 2017, 2014, 2010, 2005, 2001, 2000, 1992, 1991, 1986, 1985, 1982, 1980, 1975, 1968, 1962, 1960, 1957, 1955, 1950, 1946, 1945, 1942, 1940, 1936, 1935, 1931, 1930, 1926
1026 W DANA ST	2020, 2017, 2014, 2010, 2005, 2001, 1995, 1992, 1991, 1986, 1985, 1982, 1980, 1975, 1968, 1962, 1960, 1957, 1955, 1950, 1946, 1945, 1942, 1940, 1936, 1935, 1931, 1930, 1926
103 Mountain View	2020, 2017, 2014, 2010, 2005, 2001, 2000, 1995, 1992, 1991, 1986, 1985, 1980, 1975, 1968, 1962, 1960, 1957, 1955, 1950, 1946, 1945, 1942, 1940, 1936, 1935, 1931, 1930, 1926
103 MOUNTAIN VIEW AVE	2020, 2017, 2014, 2010, 2005, 2001, 2000, 1995, 1992, 1991, 1986, 1985, 1982, 1980, 1975, 1968, 1962, 1957, 1955, 1950, 1946, 1945, 1942, 1940, 1936, 1935, 1931, 1930, 1926
103 MOUNTAIN VIEW AVE	2020, 2017, 2014, 2010, 2005, 2001, 2000, 1995, 1992, 1991, 1986, 1985, 1982, 1980, 1975, 1968, 1962, 1960, 1957, 1950, 1946, 1945, 1942, 1940, 1936, 1935, 1931, 1930, 1926
103 OAK	2020, 2017, 2014, 2010, 2005, 2001, 2000, 1995, 1992, 1991, 1986, 1985, 1982, 1980, 1975, 1968, 1962, 1960, 1955, 1950, 1946, 1945, 1942, 1940, 1936, 1935, 1931, 1930, 1926
103 OAK	2020, 2017, 2014, 2010, 2005, 2001, 2000, 1995, 1992, 1986, 1985, 1982, 1980, 1975, 1968, 1962, 1960, 1957, 1955, 1950, 1946, 1945, 1942, 1940, 1936, 1935, 1931, 1930, 1926
103 SHORELINE BLVD	2020, 2017, 2014, 2010, 2005, 2001, 2000, 1995, 1992, 1986, 1985, 1982, 1980, 1975, 1968, 1962, 1960, 1957, 1955, 1950, 1946, 1945, 1942, 1940, 1936, 1935, 1931, 1930, 1926
1030 EVELYN AVE	2020, 2017, 2014, 2010, 2005, 2001, 2000, 1995, 1992, 1991, 1985, 1982, 1980, 1975, 1968, 1962, 1960, 1957, 1955, 1950, 1946, 1945, 1942, 1940, 1936, 1935, 1931, 1930, 1926
1030 EVELYN AVE	2020, 2017, 2014, 2010, 2005, 2001, 2000, 1995, 1992, 1986, 1985, 1982, 1980, 1975, 1968, 1962, 1960, 1957, 1955, 1950, 1946, 1945, 1942, 1940, 1936, 1935, 1931, 1930, 1926
1031 DANA	2020, 2017, 2014, 2010, 2005, 2001, 2000, 1995, 1992, 1986, 1985, 1982, 1980, 1975, 1968, 1962, 1960, 1957, 1955, 1950, 1946, 1945, 1942, 1940, 1936, 1935, 1931, 1930, 1926

FINDINGS

Address Researched	Address Not Identified in Research Source
1031 DANA	2020, 2017, 2014, 2010, 2005, 2000, 1995, 1992, 1991, 1986, 1985, 1982, 1980, 1975, 1968, 1962, 1960, 1957, 1955, 1950, 1946, 1945, 1942, 1940, 1936, 1935, 1931, 1930, 1926
1031 DANA ST	2020, 2017, 2014, 2010, 2005, 2001, 2000, 1995, 1992, 1991, 1985, 1982, 1980, 1975, 1968, 1962, 1960, 1957, 1955, 1950, 1946, 1945, 1942, 1940, 1936, 1935, 1931, 1930, 1926
1031 DANA ST	2020, 2017, 2014, 2010, 2005, 2001, 2000, 1995, 1992, 1991, 1986, 1985, 1980, 1975, 1968, 1962, 1960, 1957, 1955, 1950, 1946, 1945, 1942, 1940, 1936, 1935, 1931, 1930, 1926
1031 DANA ST	2020, 2017, 2014, 2010, 2005, 2001, 2000, 1995, 1992, 1991, 1986, 1985, 1982, 1980, 1975, 1962, 1960, 1957, 1955, 1950, 1946, 1945, 1942, 1940, 1936, 1935, 1931, 1930, 1926
1031 W DANA ST	2020, 2017, 2014, 2010, 2001, 2000, 1995, 1992, 1991, 1986, 1985, 1982, 1980, 1975, 1968, 1962, 1960, 1957, 1955, 1950, 1946, 1945, 1942, 1940, 1936, 1935, 1931, 1930, 1926
1031 W DANA ST	2020, 2017, 2014, 2010, 2005, 2001, 2000, 1995, 1991, 1986, 1985, 1982, 1980, 1975, 1968, 1962, 1960, 1957, 1955, 1950, 1946, 1945, 1942, 1940, 1936, 1935, 1931, 1930, 1926
1031 W DANA ST	2020, 2017, 2014, 2010, 2005, 2001, 2000, 1992, 1991, 1986, 1985, 1982, 1980, 1975, 1968, 1962, 1960, 1957, 1955, 1950, 1946, 1945, 1942, 1940, 1936, 1935, 1931, 1930, 1926
1033 DANA	2020, 2017, 2014, 2010, 2005, 2000, 1995, 1992, 1991, 1986, 1985, 1982, 1980, 1975, 1968, 1962, 1960, 1957, 1955, 1950, 1946, 1945, 1942, 1940, 1936, 1935, 1931, 1930, 1926
1033 DANA ST	2020, 2017, 2014, 2010, 2005, 2001, 2000, 1995, 1992, 1991, 1986, 1985, 1982, 1980, 1975, 1962, 1960, 1957, 1955, 1950, 1946, 1945, 1942, 1940, 1936, 1935, 1931, 1930, 1926
1033 DANA ST	2020, 2017, 2014, 2010, 2005, 2001, 2000, 1995, 1992, 1991, 1986, 1985, 1982, 1980, 1968, 1962, 1960, 1957, 1955, 1950, 1946, 1945, 1942, 1940, 1936, 1935, 1931, 1930, 1926
1033 VILLA	2020, 2017, 2014, 2010, 2005, 2001, 2000, 1995, 1992, 1991, 1986, 1985, 1982, 1980, 1968, 1962, 1960, 1957, 1955, 1950, 1946, 1945, 1942, 1940, 1936, 1935, 1931, 1930, 1926
1033 VILLA	2020, 2017, 2014, 2010, 2005, 2001, 2000, 1995, 1992, 1991, 1986, 1985, 1982, 1980, 1975, 1968, 1962, 1960, 1955, 1950, 1946, 1945, 1942, 1940, 1936, 1935, 1931, 1930, 1926
1033 VILLA	2020, 2017, 2014, 2010, 2005, 2000, 1995, 1992, 1991, 1986, 1985, 1982, 1980, 1975, 1968, 1962, 1960, 1957, 1955, 1950, 1946, 1945, 1942, 1940, 1936, 1935, 1931, 1930, 1926
1033 W DANA ST	2020, 2017, 2014, 2010, 2001, 2000, 1995, 1992, 1991, 1986, 1985, 1982, 1980, 1975, 1968, 1962, 1960, 1957, 1955, 1950, 1946, 1945, 1942, 1940, 1936, 1935, 1931, 1930, 1926
1033 W DANA ST	2017, 2014, 2010, 2005, 2001, 2000, 1995, 1992, 1991, 1986, 1985, 1982, 1980, 1975, 1968, 1962, 1960, 1957, 1955, 1950, 1946, 1945, 1942, 1940, 1936, 1935, 1931, 1930, 1926
1033 W DANA ST	2020, 2017, 2010, 2005, 2001, 2000, 1995, 1992, 1991, 1986, 1985, 1982, 1980, 1975, 1968, 1962, 1960, 1957, 1955, 1950, 1946, 1945, 1942, 1940, 1936, 1935, 1931, 1930, 1926

FINDINGS

Address Researched	Address Not Identified in Research Source
1034 EVELYN AVE	2020, 2017, 2014, 2010, 2005, 2001, 2000, 1995, 1992, 1991, 1986, 1985, 1982, 1980, 1968, 1962, 1960, 1957, 1955, 1950, 1946, 1945, 1942, 1940, 1936, 1935, 1931, 1930, 1926
1035 DANA	2020, 2017, 2014, 2010, 2005, 2000, 1995, 1992, 1991, 1986, 1985, 1982, 1980, 1975, 1968, 1962, 1960, 1957, 1955, 1950, 1946, 1945, 1942, 1940, 1936, 1935, 1931, 1930, 1926
1035 DANA ST	2020, 2017, 2014, 2010, 2005, 2001, 2000, 1995, 1992, 1991, 1986, 1985, 1982, 1980, 1975, 1962, 1960, 1957, 1955, 1950, 1946, 1945, 1942, 1940, 1936, 1935, 1931, 1930, 1926
1035 DANA ST	2020, 2017, 2014, 2010, 2005, 2001, 2000, 1995, 1992, 1991, 1986, 1985, 1982, 1980, 1968, 1962, 1960, 1957, 1955, 1950, 1946, 1945, 1942, 1940, 1936, 1935, 1931, 1930, 1926
1035 W DANA ST	2020, 2017, 2014, 2010, 2001, 2000, 1995, 1992, 1991, 1986, 1985, 1982, 1980, 1975, 1968, 1962, 1960, 1957, 1955, 1950, 1946, 1945, 1942, 1940, 1936, 1935, 1931, 1930, 1926
1035 W DANA ST	2020, 2017, 2014, 2005, 2001, 2000, 1995, 1992, 1991, 1986, 1985, 1982, 1980, 1975, 1968, 1962, 1960, 1957, 1955, 1950, 1946, 1945, 1942, 1940, 1936, 1935, 1931, 1930, 1926
1035 W DANA ST	2020, 2017, 2010, 2005, 2001, 2000, 1995, 1992, 1991, 1986, 1985, 1982, 1980, 1975, 1968, 1962, 1960, 1957, 1955, 1950, 1946, 1945, 1942, 1940, 1936, 1935, 1931, 1930, 1926
1035 W DANA ST	2020, 2014, 2010, 2005, 2001, 2000, 1995, 1992, 1991, 1986, 1985, 1982, 1980, 1975, 1968, 1962, 1960, 1957, 1955, 1950, 1946, 1945, 1942, 1940, 1936, 1935, 1931, 1930, 1926
1035 W DANA ST	2020, 2017, 2014, 2010, 2005, 2001, 1995, 1992, 1991, 1986, 1985, 1982, 1980, 1975, 1968, 1962, 1960, 1957, 1955, 1950, 1946, 1945, 1942, 1940, 1936, 1935, 1931, 1930, 1926
1035 W DANA ST	2020, 2017, 2014, 2010, 2005, 2001, 2000, 1992, 1991, 1986, 1985, 1982, 1980, 1975, 1968, 1962, 1960, 1957, 1955, 1950, 1946, 1945, 1942, 1940, 1936, 1935, 1931, 1930, 1926
1035 W DANA ST	2020, 2017, 2014, 2010, 2005, 2001, 2000, 1995, 1991, 1986, 1985, 1982, 1980, 1975, 1968, 1962, 1960, 1957, 1955, 1950, 1946, 1945, 1942, 1940, 1936, 1935, 1931, 1930, 1926
1038 EVELYN AVE	2020, 2017, 2014, 2010, 2005, 2001, 2000, 1995, 1992, 1991, 1985, 1982, 1980, 1975, 1968, 1962, 1960, 1957, 1955, 1950, 1946, 1945, 1942, 1940, 1936, 1935, 1931, 1930, 1926
104 FRANKLIN ST	2020, 2017, 2014, 2010, 2005, 2001, 2000, 1995, 1992, 1991, 1986, 1985, 1982, 1980, 1975, 1968, 1962, 1960, 1957, 1955, 1950, 1946, 1945, 1942, 1940, 1936, 1935, 1931, 1926
104 OAK CT	2020, 2017, 2014, 2010, 2005, 2000, 1995, 1992, 1991, 1986, 1985, 1982, 1980, 1975, 1968, 1962, 1960, 1957, 1955, 1950, 1946, 1945, 1942, 1940, 1936, 1935, 1931, 1930, 1926
104 OAK HWY	2020, 2017, 2014, 2010, 2005, 2001, 2000, 1995, 1992, 1991, 1986, 1985, 1982, 1980, 1975, 1968, 1962, 1960, 1955, 1950, 1946, 1945, 1942, 1940, 1936, 1935, 1931, 1930, 1926
1040 DANA	2020, 2017, 2014, 2010, 2005, 2000, 1995, 1992, 1991, 1986, 1985, 1982, 1980, 1975, 1968, 1962, 1960, 1957, 1955, 1950, 1946, 1945, 1942, 1940, 1936, 1935, 1931, 1930, 1926

FINDINGS

Address Researched	Address Not Identified in Research Source
1040 DANA ST	2020, 2017, 2014, 2010, 2005, 2001, 2000, 1995, 1992, 1991, 1986, 1985, 1982, 1980, 1975, 1962, 1960, 1957, 1955, 1950, 1946, 1945, 1942, 1940, 1936, 1935, 1931, 1930, 1926
1040 W DANA ST	2020, 2017, 2014, 2010, 2001, 2000, 1995, 1992, 1991, 1986, 1985, 1982, 1980, 1975, 1968, 1962, 1960, 1957, 1955, 1950, 1946, 1945, 1942, 1940, 1936, 1935, 1931, 1930, 1926
1040 W DANA ST	2020, 2017, 2014, 2005, 2001, 2000, 1995, 1992, 1991, 1986, 1985, 1982, 1980, 1975, 1968, 1962, 1960, 1957, 1955, 1950, 1946, 1945, 1942, 1940, 1936, 1935, 1931, 1930, 1926
1040 W DANA ST	2020, 2014, 2010, 2005, 2001, 2000, 1995, 1992, 1991, 1986, 1985, 1982, 1980, 1975, 1968, 1962, 1960, 1957, 1955, 1950, 1946, 1945, 1942, 1940, 1936, 1935, 1931, 1930, 1926
1040 W DANA ST	2017, 2014, 2010, 2005, 2001, 2000, 1995, 1992, 1991, 1986, 1985, 1982, 1980, 1975, 1968, 1962, 1960, 1957, 1955, 1950, 1946, 1945, 1942, 1940, 1936, 1935, 1931, 1930, 1926
1040 W DANA ST	2020, 2017, 2010, 2005, 2001, 2000, 1995, 1992, 1991, 1986, 1985, 1982, 1980, 1975, 1968, 1962, 1960, 1957, 1955, 1950, 1946, 1945, 1942, 1940, 1936, 1935, 1931, 1930, 1926
1040 W DANA ST	2020, 2017, 2014, 2010, 2005, 2001, 1995, 1992, 1991, 1986, 1985, 1982, 1980, 1975, 1968, 1962, 1960, 1957, 1955, 1950, 1946, 1945, 1942, 1940, 1936, 1935, 1931, 1930, 1926
1040 W DANA ST	2020, 2017, 2014, 2010, 2005, 2001, 2000, 1992, 1991, 1986, 1985, 1982, 1980, 1975, 1968, 1962, 1960, 1957, 1955, 1950, 1946, 1945, 1942, 1940, 1936, 1935, 1931, 1930, 1926
1042 EVELYN AVE	2020, 2017, 2014, 2010, 2005, 2001, 2000, 1995, 1992, 1986, 1985, 1982, 1980, 1975, 1968, 1962, 1960, 1957, 1955, 1950, 1946, 1945, 1942, 1940, 1936, 1935, 1931, 1930, 1926
1042 EVELYN AVE	2020, 2017, 2014, 2010, 2005, 2001, 2000, 1995, 1992, 1991, 1985, 1982, 1980, 1975, 1968, 1962, 1960, 1957, 1955, 1950, 1946, 1945, 1942, 1940, 1936, 1935, 1931, 1930, 1926
1043 VILLA	2020, 2017, 2014, 2010, 2005, 2001, 2000, 1995, 1992, 1986, 1985, 1982, 1980, 1975, 1968, 1962, 1960, 1957, 1955, 1950, 1946, 1945, 1942, 1940, 1936, 1935, 1931, 1930, 1926
1043 VILLA	2020, 2017, 2014, 2010, 2005, 2001, 2000, 1995, 1992, 1991, 1986, 1985, 1982, 1980, 1975, 1968, 1962, 1960, 1955, 1950, 1946, 1945, 1942, 1940, 1936, 1935, 1931, 1930, 1926
1043 VILLA	2020, 2017, 2014, 2010, 2005, 2001, 2000, 1995, 1992, 1991, 1986, 1985, 1982, 1980, 1975, 1968, 1960, 1957, 1955, 1950, 1946, 1945, 1942, 1940, 1936, 1935, 1931, 1930, 1926
1043 VILLA	2020, 2017, 2014, 2010, 2005, 2000, 1995, 1992, 1991, 1986, 1985, 1982, 1980, 1975, 1968, 1962, 1960, 1957, 1955, 1950, 1946, 1945, 1942, 1940, 1936, 1935, 1931, 1930, 1926
1043 VILLA	2020, 2017, 2014, 2010, 2005, 2001, 2000, 1995, 1992, 1991, 1986, 1985, 1982, 1980, 1975, 1968, 1962, 1960, 1957, 1955, 1950, 1946, 1945, 1942, 1936, 1935, 1931, 1930, 1926
1043 VILLA	2020, 2017, 2014, 2010, 2005, 2001, 2000, 1995, 1992, 1991, 1986, 1985, 1982, 1980, 1975, 1968, 1962, 1960, 1957, 1955, 1950, 1946, 1942, 1940, 1936, 1935, 1931, 1930, 1926

FINDINGS

Address Researched	Address Not Identified in Research Source
1043 VILLA	2020, 2017, 2014, 2010, 2005, 2001, 2000, 1995, 1992, 1991, 1986, 1985, 1982, 1980, 1975, 1968, 1962, 1960, 1957, 1955, 1946, 1945, 1942, 1940, 1936, 1935, 1931, 1930, 1926
1043 VILLA	2020, 2017, 2014, 2010, 2005, 2001, 2000, 1995, 1992, 1991, 1986, 1985, 1982, 1980, 1975, 1968, 1962, 1960, 1957, 1955, 1950, 1946, 1945, 1942, 1940, 1936, 1935, 1931, 1926
1043 VILLA	2020, 2017, 2014, 2010, 2005, 2001, 2000, 1995, 1992, 1991, 1986, 1985, 1982, 1980, 1975, 1968, 1962, 1960, 1957, 1955, 1950, 1946, 1945, 1942, 1940, 1936, 1931, 1930, 1926
1043 VILLA ST	2020, 2017, 2014, 2010, 2005, 2001, 2000, 1995, 1991, 1986, 1985, 1982, 1980, 1975, 1968, 1962, 1960, 1957, 1955, 1950, 1946, 1945, 1942, 1940, 1936, 1935, 1931, 1930, 1926
1043 VILLA ST	2020, 2017, 2014, 2010, 2005, 2001, 1995, 1992, 1991, 1986, 1985, 1982, 1980, 1975, 1968, 1962, 1960, 1957, 1955, 1950, 1946, 1945, 1942, 1940, 1936, 1935, 1931, 1930, 1926
1043 VILLA ST	2020, 2017, 2014, 2010, 2005, 2001, 2000, 1992, 1991, 1986, 1985, 1982, 1980, 1975, 1968, 1962, 1960, 1957, 1955, 1950, 1946, 1945, 1942, 1940, 1936, 1935, 1931, 1930, 1926
1043 VILLA ST	2020, 2014, 2010, 2005, 2001, 2000, 1995, 1992, 1991, 1986, 1985, 1982, 1980, 1975, 1968, 1962, 1960, 1957, 1955, 1950, 1946, 1945, 1942, 1940, 1936, 1935, 1931, 1930, 1926
1043 VILLA ST	2017, 2014, 2010, 2005, 2001, 2000, 1995, 1992, 1991, 1986, 1985, 1982, 1980, 1975, 1968, 1962, 1960, 1957, 1955, 1950, 1946, 1945, 1942, 1940, 1936, 1935, 1931, 1930, 1926
1043 VILLA ST	2020, 2017, 2010, 2005, 2001, 2000, 1995, 1992, 1991, 1986, 1985, 1982, 1980, 1975, 1968, 1962, 1960, 1957, 1955, 1950, 1946, 1945, 1942, 1940, 1936, 1935, 1931, 1930, 1926
1043 VILLA ST	2020, 2017, 2014, 2005, 2001, 2000, 1995, 1992, 1991, 1986, 1985, 1982, 1980, 1975, 1968, 1962, 1960, 1957, 1955, 1950, 1946, 1945, 1942, 1940, 1936, 1935, 1931, 1930, 1926
1043 VILLA ST	2020, 2017, 2014, 2010, 2001, 2000, 1995, 1992, 1991, 1986, 1985, 1982, 1980, 1975, 1968, 1962, 1960, 1957, 1955, 1950, 1946, 1945, 1942, 1940, 1936, 1935, 1931, 1930, 1926
1043 VILLA ST	2020, 2017, 2014, 2010, 2005, 2001, 2000, 1995, 1992, 1991, 1986, 1985, 1982, 1980, 1975, 1962, 1960, 1957, 1955, 1950, 1946, 1945, 1942, 1940, 1936, 1935, 1931, 1930, 1926
1043 VILLA VIS	2020, 2017, 2014, 2010, 2005, 2001, 2000, 1995, 1992, 1991, 1986, 1985, 1982, 1980, 1975, 1968, 1962, 1960, 1957, 1955, 1950, 1946, 1942, 1940, 1936, 1935, 1931, 1930, 1926
1045 W DANA ST	2020, 2014, 2010, 2005, 2001, 2000, 1995, 1992, 1991, 1986, 1985, 1982, 1980, 1975, 1968, 1962, 1960, 1957, 1955, 1950, 1946, 1945, 1942, 1940, 1936, 1935, 1931, 1930, 1926
1045 W DANA ST	2020, 2017, 2010, 2005, 2001, 2000, 1995, 1992, 1991, 1986, 1985, 1982, 1980, 1975, 1968, 1962, 1960, 1957, 1955, 1950, 1946, 1945, 1942, 1940, 1936, 1935, 1931, 1930, 1926
1049 VILLA	2020, 2017, 2014, 2010, 2005, 2001, 2000, 1995, 1992, 1991, 1986, 1985, 1982, 1980, 1968, 1962, 1960, 1957, 1955, 1950, 1946, 1945, 1942, 1940, 1936, 1935, 1931, 1930, 1926

FINDINGS

Address Researched	Address Not Identified in Research Source
105 SHORELINE BLVD	2020, 2017, 2014, 2010, 2005, 2001, 2000, 1995, 1992, 1986, 1985, 1982, 1980, 1975, 1968, 1962, 1960, 1957, 1955, 1950, 1946, 1945, 1942, 1940, 1936, 1935, 1931, 1930, 1926
1057 DANA	2020, 2017, 2014, 2010, 2005, 2000, 1995, 1992, 1991, 1986, 1985, 1982, 1980, 1975, 1968, 1962, 1960, 1957, 1955, 1950, 1946, 1945, 1942, 1940, 1936, 1935, 1931, 1930, 1926
1057 DANA ST	2020, 2017, 2014, 2010, 2005, 2001, 2000, 1995, 1992, 1991, 1985, 1982, 1980, 1975, 1968, 1962, 1960, 1957, 1955, 1950, 1946, 1945, 1942, 1940, 1936, 1935, 1931, 1930, 1926
1057 DANA ST	2020, 2017, 2014, 2010, 2005, 2001, 2000, 1995, 1992, 1991, 1986, 1985, 1982, 1980, 1968, 1962, 1960, 1957, 1955, 1950, 1946, 1945, 1942, 1940, 1936, 1935, 1931, 1930, 1926
1057 DANA ST	2020, 2017, 2014, 2010, 2005, 2001, 2000, 1995, 1992, 1991, 1986, 1985, 1982, 1980, 1975, 1962, 1960, 1957, 1955, 1950, 1946, 1945, 1942, 1940, 1936, 1935, 1931, 1930, 1926
1057 W DANA ST	2020, 2017, 2014, 2010, 2001, 2000, 1995, 1992, 1991, 1986, 1985, 1982, 1980, 1975, 1968, 1962, 1960, 1957, 1955, 1950, 1946, 1945, 1942, 1940, 1936, 1935, 1931, 1930, 1926
1057 W DANA ST	2020, 2017, 2014, 2005, 2001, 2000, 1995, 1992, 1991, 1986, 1985, 1982, 1980, 1975, 1968, 1962, 1960, 1957, 1955, 1950, 1946, 1945, 1942, 1940, 1936, 1935, 1931, 1930, 1926
1057 W DANA ST	2020, 2017, 2010, 2005, 2001, 2000, 1995, 1992, 1991, 1986, 1985, 1982, 1980, 1975, 1968, 1962, 1960, 1957, 1955, 1950, 1946, 1945, 1942, 1940, 1936, 1935, 1931, 1930, 1926
1057 W DANA ST	2020, 2014, 2010, 2005, 2001, 2000, 1995, 1992, 1991, 1986, 1985, 1982, 1980, 1975, 1968, 1962, 1960, 1957, 1955, 1950, 1946, 1945, 1942, 1940, 1936, 1935, 1931, 1930, 1926
1057 W DANA ST	2017, 2014, 2010, 2005, 2001, 2000, 1995, 1992, 1991, 1986, 1985, 1982, 1980, 1975, 1968, 1962, 1960, 1957, 1955, 1950, 1946, 1945, 1942, 1940, 1936, 1935, 1931, 1930, 1926
1057 W DANA ST	2020, 2017, 2014, 2010, 2005, 2001, 2000, 1992, 1991, 1986, 1985, 1982, 1980, 1975, 1968, 1962, 1960, 1957, 1955, 1950, 1946, 1945, 1942, 1940, 1936, 1935, 1931, 1930, 1926
1057 W DANA ST	2020, 2017, 2014, 2010, 2005, 2001, 1995, 1992, 1991, 1986, 1985, 1982, 1980, 1975, 1968, 1962, 1960, 1957, 1955, 1950, 1946, 1945, 1942, 1940, 1936, 1935, 1931, 1930, 1926
1058 EVELYN AVE	2020, 2017, 2014, 2010, 2005, 2001, 2000, 1995, 1992, 1991, 1986, 1985, 1982, 1980, 1968, 1962, 1960, 1957, 1955, 1950, 1946, 1945, 1942, 1940, 1936, 1935, 1931, 1930, 1926
1058 VILLA	2020, 2017, 2014, 2010, 2005, 2001, 2000, 1995, 1992, 1991, 1986, 1985, 1982, 1980, 1975, 1968, 1960, 1957, 1955, 1950, 1946, 1945, 1942, 1940, 1936, 1935, 1931, 1930, 1926
1058 VILLA	2020, 2017, 2014, 2010, 2005, 2001, 2000, 1995, 1992, 1991, 1986, 1985, 1982, 1980, 1975, 1968, 1962, 1960, 1957, 1955, 1950, 1946, 1945, 1942, 1936, 1935, 1931, 1930, 1926
1058 VILLA	2020, 2017, 2014, 2010, 2005, 2001, 2000, 1995, 1992, 1991, 1986, 1985, 1982, 1980, 1975, 1968, 1962, 1960, 1957, 1955, 1946, 1945, 1942, 1940, 1936, 1935, 1931, 1930, 1926

FINDINGS

Address Researched	Address Not Identified in Research Source
1058 VILLA	2020, 2017, 2014, 2010, 2005, 2001, 2000, 1995, 1992, 1991, 1986, 1985, 1982, 1980, 1975, 1968, 1962, 1960, 1957, 1955, 1950, 1946, 1945, 1942, 1940, 1936, 1931, 1930, 1926
1060 DANA ST	2020, 2017, 2014, 2010, 2005, 2001, 2000, 1995, 1992, 1991, 1986, 1985, 1982, 1980, 1975, 1962, 1960, 1957, 1955, 1950, 1946, 1945, 1942, 1940, 1936, 1935, 1931, 1930, 1926
1060 DANA ST	2020, 2017, 2014, 2010, 2005, 2001, 2000, 1995, 1992, 1991, 1986, 1985, 1982, 1980, 1968, 1962, 1960, 1957, 1955, 1950, 1946, 1945, 1942, 1940, 1936, 1935, 1931, 1930, 1926
1060 EVELYN AVE	2020, 2017, 2014, 2010, 2005, 2001, 2000, 1995, 1992, 1991, 1986, 1985, 1982, 1980, 1968, 1962, 1960, 1957, 1955, 1950, 1946, 1945, 1942, 1940, 1936, 1935, 1931, 1930, 1926
1060 EVELYN AVE	2020, 2017, 2014, 2010, 2005, 2001, 2000, 1995, 1992, 1991, 1985, 1982, 1980, 1975, 1968, 1962, 1960, 1957, 1955, 1950, 1946, 1945, 1942, 1940, 1936, 1935, 1931, 1930, 1926
1060 VILLA ST	2020, 2017, 2014, 2010, 2005, 2001, 1995, 1992, 1991, 1986, 1985, 1982, 1980, 1975, 1968, 1962, 1960, 1957, 1955, 1950, 1946, 1945, 1942, 1940, 1936, 1935, 1931, 1930, 1926
1060 W DANA ST	2020, 2017, 2014, 2010, 2005, 2001, 2000, 1992, 1991, 1986, 1985, 1982, 1980, 1975, 1968, 1962, 1960, 1957, 1955, 1950, 1946, 1945, 1942, 1940, 1936, 1935, 1931, 1930, 1926
1060 W DANA ST	2017, 2014, 2010, 2005, 2001, 2000, 1995, 1992, 1991, 1986, 1985, 1982, 1980, 1975, 1968, 1962, 1960, 1957, 1955, 1950, 1946, 1945, 1942, 1940, 1936, 1935, 1931, 1930, 1926
1060 W DANA ST	2020, 2014, 2010, 2005, 2001, 2000, 1995, 1992, 1991, 1986, 1985, 1982, 1980, 1975, 1968, 1962, 1960, 1957, 1955, 1950, 1946, 1945, 1942, 1940, 1936, 1935, 1931, 1930, 1926
1060 W DANA ST	2020, 2017, 2010, 2005, 2001, 2000, 1995, 1992, 1991, 1986, 1985, 1982, 1980, 1975, 1968, 1962, 1960, 1957, 1955, 1950, 1946, 1945, 1942, 1940, 1936, 1935, 1931, 1930, 1926
1060 W DANA ST	2020, 2017, 2014, 2005, 2001, 2000, 1995, 1992, 1991, 1986, 1985, 1982, 1980, 1975, 1968, 1962, 1960, 1957, 1955, 1950, 1946, 1945, 1942, 1940, 1936, 1935, 1931, 1930, 1926
1065 DANA	2020, 2017, 2014, 2010, 2005, 2000, 1995, 1992, 1991, 1986, 1985, 1982, 1980, 1975, 1968, 1962, 1960, 1957, 1955, 1950, 1946, 1945, 1942, 1940, 1936, 1935, 1931, 1930, 1926
1065 DANA ST	2020, 2017, 2014, 2010, 2005, 2001, 2000, 1995, 1992, 1991, 1986, 1985, 1982, 1980, 1975, 1962, 1960, 1957, 1955, 1950, 1946, 1945, 1942, 1940, 1936, 1935, 1931, 1930, 1926
1065 VILLA	2020, 2017, 2014, 2010, 2005, 2001, 2000, 1995, 1992, 1986, 1985, 1982, 1980, 1975, 1968, 1962, 1960, 1957, 1955, 1950, 1946, 1945, 1942, 1940, 1936, 1935, 1931, 1930, 1926
1065 VILLA	2020, 2017, 2014, 2010, 2005, 2001, 2000, 1995, 1992, 1991, 1985, 1982, 1980, 1975, 1968, 1962, 1960, 1957, 1955, 1950, 1946, 1945, 1942, 1940, 1936, 1935, 1931, 1930, 1926
1065 VILLA	2020, 2017, 2014, 2010, 2005, 2001, 2000, 1995, 1992, 1991, 1986, 1985, 1982, 1980, 1975, 1968, 1960, 1957, 1955, 1950, 1946, 1945, 1942, 1940, 1936, 1935, 1931, 1930, 1926

FINDINGS

Address Researched	Address Not Identified in Research Source
1065 VILLA	2020, 2017, 2014, 2010, 2005, 2000, 1995, 1992, 1991, 1986, 1985, 1982, 1980, 1975, 1968, 1962, 1960, 1957, 1955, 1950, 1946, 1945, 1942, 1940, 1936, 1935, 1931, 1930, 1926
1065 VILLA	2020, 2017, 2014, 2010, 2005, 2001, 2000, 1995, 1992, 1991, 1986, 1985, 1982, 1980, 1975, 1968, 1962, 1960, 1957, 1955, 1950, 1946, 1945, 1942, 1940, 1936, 1935, 1931, 1926
1065 VILLA	2020, 2017, 2014, 2010, 2005, 2001, 2000, 1995, 1992, 1991, 1986, 1985, 1982, 1980, 1975, 1968, 1962, 1960, 1957, 1955, 1946, 1945, 1942, 1940, 1936, 1935, 1931, 1930, 1926
1065 VILLA	2020, 2017, 2014, 2010, 2005, 2001, 2000, 1995, 1992, 1991, 1986, 1985, 1982, 1980, 1975, 1968, 1962, 1960, 1957, 1955, 1950, 1946, 1942, 1940, 1936, 1935, 1931, 1930, 1926
1065 VILLA	2020, 2017, 2014, 2010, 2005, 2001, 2000, 1995, 1992, 1991, 1986, 1985, 1982, 1980, 1975, 1968, 1962, 1960, 1957, 1955, 1950, 1946, 1945, 1942, 1936, 1935, 1931, 1930, 1926
1065 VILLA ST	2020, 2017, 2014, 2010, 2005, 2001, 1995, 1992, 1991, 1986, 1985, 1982, 1980, 1975, 1968, 1962, 1960, 1957, 1955, 1950, 1946, 1945, 1942, 1940, 1936, 1935, 1931, 1930, 1926
1065 VILLA ST	2020, 2017, 2014, 2010, 2005, 2001, 2000, 1992, 1991, 1986, 1985, 1982, 1980, 1975, 1968, 1962, 1960, 1957, 1955, 1950, 1946, 1945, 1942, 1940, 1936, 1935, 1931, 1930, 1926
1065 VILLA ST	2020, 2017, 2010, 2005, 2001, 2000, 1995, 1992, 1991, 1986, 1985, 1982, 1980, 1975, 1968, 1962, 1960, 1957, 1955, 1950, 1946, 1945, 1942, 1940, 1936, 1935, 1931, 1930, 1926
1065 VILLA ST	2020, 2017, 2014, 2005, 2001, 2000, 1995, 1992, 1991, 1986, 1985, 1982, 1980, 1975, 1968, 1962, 1960, 1957, 1955, 1950, 1946, 1945, 1942, 1940, 1936, 1935, 1931, 1930, 1926
1065 VILLA ST	2020, 2014, 2010, 2005, 2001, 2000, 1995, 1992, 1991, 1986, 1985, 1982, 1980, 1975, 1968, 1962, 1960, 1957, 1955, 1950, 1946, 1945, 1942, 1940, 1936, 1935, 1931, 1930, 1926
1065 VILLA ST	2017, 2014, 2010, 2005, 2001, 2000, 1995, 1992, 1991, 1986, 1985, 1982, 1980, 1975, 1968, 1962, 1960, 1957, 1955, 1950, 1946, 1945, 1942, 1940, 1936, 1935, 1931, 1930, 1926
1065 VILLA ST	2020, 2017, 2014, 2010, 2005, 2001, 2000, 1995, 1992, 1991, 1986, 1985, 1982, 1980, 1975, 1962, 1960, 1957, 1955, 1950, 1946, 1945, 1942, 1940, 1936, 1935, 1931, 1930, 1926
1065 W DANA ST	2017, 2014, 2010, 2005, 2001, 2000, 1995, 1992, 1991, 1986, 1985, 1982, 1980, 1975, 1968, 1962, 1960, 1957, 1955, 1950, 1946, 1945, 1942, 1940, 1936, 1935, 1931, 1930, 1926
1065 W DANA ST	2020, 2014, 2010, 2005, 2001, 2000, 1995, 1992, 1991, 1986, 1985, 1982, 1980, 1975, 1968, 1962, 1960, 1957, 1955, 1950, 1946, 1945, 1942, 1940, 1936, 1935, 1931, 1930, 1926
1065 W DANA ST	2020, 2017, 2010, 2005, 2001, 2000, 1995, 1992, 1991, 1986, 1985, 1982, 1980, 1975, 1968, 1962, 1960, 1957, 1955, 1950, 1946, 1945, 1942, 1940, 1936, 1935, 1931, 1930, 1926
1065 W DANA ST	2020, 2017, 2014, 2005, 2001, 2000, 1995, 1992, 1991, 1986, 1985, 1982, 1980, 1975, 1968, 1962, 1960, 1957, 1955, 1950, 1946, 1945, 1942, 1940, 1936, 1935, 1931, 1930, 1926

FINDINGS

Address Researched	Address Not Identified in Research Source
1065 W DANA ST	2020, 2017, 2014, 2010, 2005, 2001, 1995, 1992, 1991, 1986, 1985, 1982, 1980, 1975, 1968, 1962, 1960, 1957, 1955, 1950, 1946, 1945, 1942, 1940, 1936, 1935, 1931, 1930, 1926
107 BAILEY AVE	2020, 2017, 2014, 2010, 2005, 2001, 2000, 1995, 1992, 1991, 1986, 1985, 1982, 1980, 1975, 1968, 1960, 1957, 1955, 1950, 1946, 1945, 1942, 1940, 1936, 1935, 1931, 1930, 1926
107 BAILEY AVE	2020, 2017, 2014, 2010, 2005, 2001, 2000, 1995, 1992, 1991, 1986, 1985, 1982, 1980, 1975, 1968, 1962, 1960, 1955, 1950, 1946, 1945, 1942, 1940, 1936, 1935, 1931, 1930, 1926
107 BAILEY AVE	2020, 2017, 2014, 2010, 2005, 2001, 2000, 1995, 1992, 1991, 1986, 1985, 1982, 1980, 1975, 1962, 1960, 1957, 1955, 1950, 1946, 1945, 1942, 1940, 1936, 1935, 1931, 1930, 1926
107 BAILEY AVE	2020, 2017, 2014, 2010, 2005, 2001, 2000, 1995, 1992, 1991, 1986, 1985, 1982, 1980, 1975, 1968, 1962, 1960, 1957, 1955, 1950, 1946, 1945, 1942, 1940, 1936, 1931, 1930, 1926
107 BAILEY AVE	2020, 2017, 2014, 2010, 2005, 2001, 2000, 1995, 1992, 1991, 1986, 1985, 1982, 1980, 1975, 1968, 1962, 1960, 1957, 1955, 1950, 1946, 1945, 1942, 1936, 1935, 1931, 1930, 1926
107 OAK	2020, 2017, 2014, 2010, 2005, 2001, 2000, 1995, 1992, 1991, 1986, 1985, 1982, 1980, 1975, 1968, 1962, 1960, 1957, 1955, 1950, 1946, 1945, 1940, 1936, 1935, 1931, 1930, 1926
107 OAK	2020, 2017, 2014, 2010, 2005, 2001, 2000, 1995, 1992, 1991, 1986, 1985, 1982, 1980, 1975, 1968, 1962, 1960, 1957, 1955, 1950, 1946, 1945, 1942, 1940, 1936, 1935, 1930, 1926
107 OAK	2020, 2017, 2014, 2010, 2005, 2001, 2000, 1995, 1992, 1991, 1986, 1985, 1982, 1980, 1975, 1968, 1962, 1960, 1957, 1955, 1950, 1946, 1945, 1942, 1940, 1935, 1931, 1930, 1926
1075 VILLA	2020, 2017, 2014, 2010, 2005, 2001, 2000, 1995, 1992, 1991, 1986, 1985, 1982, 1980, 1968, 1962, 1960, 1957, 1955, 1950, 1946, 1945, 1942, 1940, 1936, 1935, 1931, 1930, 1926
1075 VILLA ST	2020, 2017, 2014, 2010, 2005, 2001, 2000, 1995, 1992, 1991, 1986, 1985, 1982, 1975, 1968, 1962, 1960, 1957, 1955, 1950, 1946, 1945, 1942, 1940, 1936, 1935, 1931, 1930, 1926
1077 DANA	2020, 2017, 2014, 2010, 2005, 2001, 2000, 1995, 1992, 1986, 1985, 1982, 1980, 1975, 1968, 1962, 1960, 1957, 1955, 1950, 1946, 1945, 1942, 1940, 1936, 1935, 1931, 1930, 1926
1077 DANA	2020, 2017, 2014, 2010, 2005, 2000, 1995, 1992, 1991, 1986, 1985, 1982, 1980, 1975, 1968, 1962, 1960, 1957, 1955, 1950, 1946, 1945, 1942, 1940, 1936, 1935, 1931, 1930, 1926
1077 DANA ST	2020, 2017, 2014, 2010, 2005, 2001, 2000, 1995, 1992, 1991, 1986, 1985, 1982, 1980, 1975, 1962, 1960, 1957, 1955, 1950, 1946, 1945, 1942, 1940, 1936, 1935, 1931, 1930, 1926
1077 DANA ST	2020, 2017, 2014, 2010, 2005, 2001, 2000, 1995, 1992, 1991, 1985, 1982, 1980, 1975, 1968, 1962, 1960, 1957, 1955, 1950, 1946, 1945, 1942, 1940, 1936, 1935, 1931, 1930, 1926
1077 W DANA ST	2020, 2017, 2014, 2010, 2001, 2000, 1995, 1992, 1991, 1986, 1985, 1982, 1980, 1975, 1968, 1962, 1960, 1957, 1955, 1950, 1946, 1945, 1942, 1940, 1936, 1935, 1931, 1930, 1926

FINDINGS

Address Researched	Address Not Identified in Research Source
1077 W DANA ST	2020, 2017, 2014, 2005, 2001, 2000, 1995, 1992, 1991, 1986, 1985, 1982, 1980, 1975, 1968, 1962, 1960, 1957, 1955, 1950, 1946, 1945, 1942, 1940, 1936, 1935, 1931, 1930, 1926
1077 W DANA ST	2020, 2017, 2010, 2005, 2001, 2000, 1995, 1992, 1991, 1986, 1985, 1982, 1980, 1975, 1968, 1962, 1960, 1957, 1955, 1950, 1946, 1945, 1942, 1940, 1936, 1935, 1931, 1930, 1926
1077 W DANA ST	2017, 2014, 2010, 2005, 2001, 2000, 1995, 1992, 1991, 1986, 1985, 1982, 1980, 1975, 1968, 1962, 1960, 1957, 1955, 1950, 1946, 1945, 1942, 1940, 1936, 1935, 1931, 1930, 1926
1077 W DANA ST	2020, 2017, 2014, 2010, 2005, 2001, 2000, 1992, 1991, 1986, 1985, 1982, 1980, 1975, 1968, 1962, 1960, 1957, 1955, 1950, 1946, 1945, 1942, 1940, 1936, 1935, 1931, 1930, 1926
1077 W DANA ST	2020, 2017, 2014, 2010, 2005, 2001, 1995, 1992, 1991, 1986, 1985, 1982, 1980, 1975, 1968, 1962, 1960, 1957, 1955, 1950, 1946, 1945, 1942, 1940, 1936, 1935, 1931, 1930, 1926
1078 EVELYN AVE	2020, 2017, 2014, 2010, 2005, 2001, 2000, 1995, 1992, 1986, 1985, 1982, 1980, 1975, 1968, 1962, 1960, 1957, 1955, 1950, 1946, 1945, 1942, 1940, 1936, 1935, 1931, 1930, 1926
1078 EVELYN AVE	2020, 2017, 2014, 2010, 2005, 2001, 2000, 1995, 1992, 1991, 1985, 1982, 1980, 1975, 1968, 1962, 1960, 1957, 1955, 1950, 1946, 1945, 1942, 1940, 1936, 1935, 1931, 1930, 1926
1078 EVELYN AVE	2020, 2017, 2014, 2010, 2005, 2001, 2000, 1995, 1992, 1991, 1986, 1985, 1982, 1980, 1968, 1962, 1960, 1957, 1955, 1950, 1946, 1945, 1942, 1940, 1936, 1935, 1931, 1930, 1926
108 FRANKLIN ST	2020, 2017, 2014, 2010, 2005, 2001, 2000, 1995, 1992, 1991, 1986, 1985, 1982, 1980, 1975, 1968, 1960, 1957, 1955, 1950, 1946, 1945, 1942, 1940, 1936, 1935, 1931, 1930, 1926
108 FRANKLIN ST	2020, 2017, 2014, 2010, 2005, 2001, 2000, 1995, 1992, 1991, 1986, 1985, 1982, 1980, 1975, 1968, 1962, 1960, 1957, 1955, 1950, 1946, 1945, 1942, 1940, 1936, 1935, 1931, 1926
1080 DANA	2020, 2017, 2014, 2010, 2005, 2000, 1995, 1992, 1991, 1986, 1985, 1982, 1980, 1975, 1968, 1962, 1960, 1957, 1955, 1950, 1946, 1945, 1942, 1940, 1936, 1935, 1931, 1930, 1926
1080 DANA ST	2020, 2017, 2014, 2010, 2005, 2001, 2000, 1995, 1992, 1991, 1986, 1985, 1982, 1980, 1975, 1962, 1960, 1957, 1955, 1950, 1946, 1945, 1942, 1940, 1936, 1935, 1931, 1930, 1926
1080 DANA ST	2020, 2017, 2014, 2010, 2005, 2001, 2000, 1995, 1992, 1991, 1986, 1985, 1982, 1980, 1968, 1962, 1960, 1957, 1955, 1950, 1946, 1945, 1942, 1940, 1936, 1935, 1931, 1930, 1926
1080 DANA ST	2020, 2017, 2014, 2010, 2005, 2001, 2000, 1995, 1992, 1991, 1985, 1982, 1980, 1975, 1968, 1962, 1960, 1957, 1955, 1950, 1946, 1945, 1942, 1940, 1936, 1935, 1931, 1930, 1926
1080 W DANA ST	2020, 2017, 2014, 2010, 2001, 2000, 1995, 1992, 1991, 1986, 1985, 1982, 1980, 1975, 1968, 1962, 1960, 1957, 1955, 1950, 1946, 1945, 1942, 1940, 1936, 1935, 1931, 1930, 1926
1080 W DANA ST	2020, 2017, 2014, 2005, 2001, 2000, 1995, 1992, 1991, 1986, 1985, 1982, 1980, 1975, 1968, 1962, 1960, 1957, 1955, 1950, 1946, 1945, 1942, 1940, 1936, 1935, 1931, 1930, 1926

FINDINGS

Address Researched	Address Not Identified in Research Source
1080 W DANA ST	2017, 2014, 2010, 2005, 2001, 2000, 1995, 1992, 1991, 1986, 1985, 1982, 1980, 1975, 1968, 1962, 1960, 1957, 1955, 1950, 1946, 1945, 1942, 1940, 1936, 1935, 1931, 1930, 1926
1080 W DANA ST	2020, 2014, 2010, 2005, 2001, 2000, 1995, 1992, 1991, 1986, 1985, 1982, 1980, 1975, 1968, 1962, 1960, 1957, 1955, 1950, 1946, 1945, 1942, 1940, 1936, 1935, 1931, 1930, 1926
1080 W DANA ST	2020, 2017, 2010, 2005, 2001, 2000, 1995, 1992, 1991, 1986, 1985, 1982, 1980, 1975, 1968, 1962, 1960, 1957, 1955, 1950, 1946, 1945, 1942, 1940, 1936, 1935, 1931, 1930, 1926
1080 W DANA ST	2020, 2017, 2014, 2010, 2005, 2001, 2000, 1995, 1991, 1986, 1985, 1982, 1980, 1975, 1968, 1962, 1960, 1957, 1955, 1950, 1946, 1945, 1942, 1940, 1936, 1935, 1931, 1930, 1926
1080 W DANA ST	2020, 2017, 2014, 2010, 2005, 2001, 2000, 1992, 1991, 1986, 1985, 1982, 1980, 1975, 1968, 1962, 1960, 1957, 1955, 1950, 1946, 1945, 1942, 1940, 1936, 1935, 1931, 1930, 1926
1080 W DANA ST	2020, 2017, 2014, 2010, 2005, 2001, 1995, 1992, 1991, 1986, 1985, 1982, 1980, 1975, 1968, 1962, 1960, 1957, 1955, 1950, 1946, 1945, 1942, 1940, 1936, 1935, 1931, 1930, 1926
1085 DANA	2020, 2017, 2014, 2010, 2005, 2001, 2000, 1995, 1992, 1986, 1985, 1982, 1980, 1975, 1968, 1962, 1960, 1957, 1955, 1950, 1946, 1945, 1942, 1940, 1936, 1935, 1931, 1930, 1926
1085 DANA ST	2020, 2017, 2014, 2010, 2005, 2001, 2000, 1995, 1992, 1991, 1985, 1982, 1980, 1975, 1968, 1962, 1960, 1957, 1955, 1950, 1946, 1945, 1942, 1940, 1936, 1935, 1931, 1930, 1926
1085 DANA ST	2020, 2017, 2014, 2010, 2005, 2001, 2000, 1995, 1992, 1991, 1986, 1985, 1982, 1980, 1968, 1962, 1960, 1957, 1955, 1950, 1946, 1945, 1942, 1940, 1936, 1935, 1931, 1930, 1926
1085 DANA ST	2020, 2017, 2014, 2010, 2005, 2001, 2000, 1995, 1992, 1991, 1986, 1985, 1982, 1980, 1975, 1962, 1960, 1957, 1955, 1950, 1946, 1945, 1942, 1940, 1936, 1935, 1931, 1930, 1926
1085 W DANA ST	2020, 2017, 2014, 2010, 2005, 2001, 2000, 1995, 1991, 1986, 1985, 1982, 1980, 1975, 1968, 1962, 1960, 1957, 1955, 1950, 1946, 1945, 1942, 1940, 1936, 1935, 1931, 1930, 1926
1085 W DANA ST	2020, 2017, 2014, 2010, 2005, 2001, 2000, 1992, 1991, 1986, 1985, 1982, 1980, 1975, 1968, 1962, 1960, 1957, 1955, 1950, 1946, 1945, 1942, 1940, 1936, 1935, 1931, 1930, 1926
1085 W DANA ST	2020, 2017, 2014, 2010, 2005, 2001, 1995, 1992, 1991, 1986, 1985, 1982, 1980, 1975, 1968, 1962, 1960, 1957, 1955, 1950, 1946, 1945, 1942, 1940, 1936, 1935, 1931, 1930, 1926
1085 W DANA ST	2020, 2017, 2010, 2005, 2001, 2000, 1995, 1992, 1991, 1986, 1985, 1982, 1980, 1975, 1968, 1962, 1960, 1957, 1955, 1950, 1946, 1945, 1942, 1940, 1936, 1935, 1931, 1930, 1926
1085 W DANA ST	2017, 2014, 2010, 2005, 2001, 2000, 1995, 1992, 1991, 1986, 1985, 1982, 1980, 1975, 1968, 1962, 1960, 1957, 1955, 1950, 1946, 1945, 1942, 1940, 1936, 1935, 1931, 1930, 1926
1085 W DANA ST	2020, 2017, 2014, 2005, 2001, 2000, 1995, 1992, 1991, 1986, 1985, 1982, 1980, 1975, 1968, 1962, 1960, 1957, 1955, 1950, 1946, 1945, 1942, 1940, 1936, 1935, 1931, 1930, 1926

FINDINGS

Address Researched	Address Not Identified in Research Source
1085 W DANA ST	2020, 2017, 2014, 2010, 2001, 2000, 1995, 1992, 1991, 1986, 1985, 1982, 1980, 1975, 1968, 1962, 1960, 1957, 1955, 1950, 1946, 1945, 1942, 1940, 1936, 1935, 1931, 1930, 1926
1088 DANA	2020, 2017, 2014, 2010, 2005, 2001, 2000, 1995, 1992, 1986, 1985, 1982, 1980, 1975, 1968, 1962, 1960, 1957, 1955, 1950, 1946, 1945, 1942, 1940, 1936, 1935, 1931, 1930, 1926
1088 DANA ST	2020, 2017, 2014, 2010, 2005, 2001, 2000, 1995, 1992, 1991, 1986, 1985, 1982, 1980, 1975, 1962, 1960, 1957, 1955, 1950, 1946, 1945, 1942, 1940, 1936, 1935, 1931, 1930, 1926
1088 EVELYN AVE	2020, 2017, 2014, 2010, 2005, 2001, 2000, 1995, 1992, 1991, 1986, 1985, 1982, 1980, 1968, 1962, 1960, 1957, 1955, 1950, 1946, 1945, 1942, 1940, 1936, 1935, 1931, 1930, 1926
1088 W DANA ST	2020, 2017, 2014, 2010, 2005, 2001, 2000, 1992, 1991, 1986, 1985, 1982, 1980, 1975, 1968, 1962, 1960, 1957, 1955, 1950, 1946, 1945, 1942, 1940, 1936, 1935, 1931, 1930, 1926
1088 W DANA ST	2020, 2017, 2014, 2010, 2005, 2001, 1995, 1992, 1991, 1986, 1985, 1982, 1980, 1975, 1968, 1962, 1960, 1957, 1955, 1950, 1946, 1945, 1942, 1940, 1936, 1935, 1931, 1930, 1926
1088 W DANA ST	2020, 2017, 2014, 2005, 2001, 2000, 1995, 1992, 1991, 1986, 1985, 1982, 1980, 1975, 1968, 1962, 1960, 1957, 1955, 1950, 1946, 1945, 1942, 1940, 1936, 1935, 1931, 1930, 1926
1088 W DANA ST	2017, 2014, 2010, 2005, 2001, 2000, 1995, 1992, 1991, 1986, 1985, 1982, 1980, 1975, 1968, 1962, 1960, 1957, 1955, 1950, 1946, 1945, 1942, 1940, 1936, 1935, 1931, 1930, 1926
1088 W DANA ST	2020, 2014, 2010, 2005, 2001, 2000, 1995, 1992, 1991, 1986, 1985, 1982, 1980, 1975, 1968, 1962, 1960, 1957, 1955, 1950, 1946, 1945, 1942, 1940, 1936, 1935, 1931, 1930, 1926
1088 W DANA ST	2020, 2017, 2010, 2005, 2001, 2000, 1995, 1992, 1991, 1986, 1985, 1982, 1980, 1975, 1968, 1962, 1960, 1957, 1955, 1950, 1946, 1945, 1942, 1940, 1936, 1935, 1931, 1930, 1926
109 FRANKLIN ST	2020, 2017, 2014, 2010, 2005, 2001, 2000, 1995, 1992, 1991, 1986, 1985, 1982, 1980, 1975, 1968, 1962, 1960, 1955, 1950, 1946, 1945, 1942, 1940, 1936, 1935, 1931, 1930, 1926
109 OAK	2020, 2017, 2014, 2010, 2005, 2001, 2000, 1995, 1992, 1991, 1986, 1985, 1982, 1980, 1975, 1968, 1962, 1960, 1957, 1955, 1950, 1946, 1945, 1942, 1940, 1935, 1931, 1930, 1926
109 OAK	2020, 2017, 2014, 2010, 2005, 2001, 2000, 1995, 1992, 1991, 1986, 1985, 1982, 1980, 1975, 1968, 1962, 1960, 1957, 1955, 1950, 1946, 1945, 1940, 1936, 1935, 1931, 1930, 1926
109 SHORELINE BLVD	2020, 2017, 2014, 2010, 2005, 2001, 2000, 1995, 1992, 1986, 1985, 1982, 1980, 1975, 1968, 1962, 1960, 1957, 1955, 1950, 1946, 1945, 1942, 1940, 1936, 1935, 1931, 1930, 1926
1092 EVELYN AVE	2020, 2017, 2014, 2010, 2005, 2001, 2000, 1995, 1992, 1991, 1985, 1982, 1980, 1975, 1968, 1962, 1960, 1957, 1955, 1950, 1946, 1945, 1942, 1940, 1936, 1935, 1931, 1930, 1926
1093 DANA ST	2020, 2017, 2014, 2010, 2005, 2001, 2000, 1995, 1992, 1991, 1985, 1982, 1980, 1975, 1968, 1962, 1960, 1957, 1955, 1950, 1946, 1945, 1942, 1940, 1936, 1935, 1931, 1930, 1926

FINDINGS

Address Researched	Address Not Identified in Research Source
1093 DANA ST	2020, 2017, 2014, 2010, 2005, 2001, 2000, 1995, 1992, 1991, 1986, 1985, 1982, 1980, 1975, 1962, 1960, 1957, 1955, 1950, 1946, 1945, 1942, 1940, 1936, 1935, 1931, 1930, 1926
1093 DANA ST	2020, 2017, 2014, 2010, 2005, 2001, 2000, 1995, 1992, 1991, 1986, 1985, 1982, 1980, 1975, 1968, 1962, 1960, 1957, 1955, 1950, 1946, 1942, 1940, 1936, 1935, 1931, 1930, 1926
1093 VILLA	2020, 2017, 2014, 2010, 2005, 2001, 2000, 1995, 1992, 1991, 1986, 1985, 1982, 1980, 1975, 1968, 1962, 1960, 1957, 1955, 1950, 1946, 1945, 1942, 1936, 1935, 1931, 1930, 1926
1093 VILLA	2020, 2017, 2014, 2010, 2005, 2001, 2000, 1995, 1992, 1991, 1986, 1985, 1982, 1980, 1975, 1968, 1962, 1960, 1957, 1955, 1950, 1946, 1942, 1940, 1936, 1935, 1931, 1930, 1926
1093 VILLA	2020, 2017, 2014, 2010, 2005, 2001, 2000, 1995, 1992, 1991, 1986, 1985, 1982, 1980, 1975, 1968, 1962, 1960, 1957, 1955, 1946, 1945, 1942, 1940, 1936, 1935, 1931, 1930, 1926
1093 VILLA	2020, 2017, 2014, 2010, 2005, 2001, 2000, 1995, 1992, 1991, 1986, 1985, 1982, 1980, 1975, 1968, 1962, 1960, 1957, 1955, 1950, 1946, 1945, 1942, 1940, 1936, 1935, 1931, 1926
1093 VILLA	2020, 2017, 2014, 2010, 2005, 2001, 2000, 1995, 1992, 1991, 1986, 1985, 1980, 1975, 1968, 1962, 1960, 1957, 1955, 1950, 1946, 1945, 1942, 1940, 1936, 1935, 1931, 1930, 1926
1093 VILLA	2020, 2017, 2014, 2010, 2005, 2001, 2000, 1995, 1992, 1991, 1986, 1985, 1982, 1980, 1975, 1968, 1960, 1957, 1955, 1950, 1946, 1945, 1942, 1940, 1936, 1935, 1931, 1930, 1926
1093 VILLA	2020, 2017, 2014, 2010, 2005, 2000, 1995, 1992, 1991, 1986, 1985, 1982, 1980, 1975, 1968, 1962, 1960, 1957, 1955, 1950, 1946, 1945, 1942, 1940, 1936, 1935, 1931, 1930, 1926
1093 VILLA ST	2020, 2017, 2014, 2010, 2005, 2001, 1995, 1992, 1991, 1986, 1985, 1982, 1980, 1975, 1968, 1962, 1960, 1957, 1955, 1950, 1946, 1945, 1942, 1940, 1936, 1935, 1931, 1930, 1926
1093 VILLA ST	2020, 2017, 2014, 2010, 2005, 2001, 2000, 1992, 1991, 1986, 1985, 1982, 1980, 1975, 1968, 1962, 1960, 1957, 1955, 1950, 1946, 1945, 1942, 1940, 1936, 1935, 1931, 1930, 1926
1093 VILLA ST	2020, 2014, 2010, 2005, 2001, 2000, 1995, 1992, 1991, 1986, 1985, 1982, 1980, 1975, 1968, 1962, 1960, 1957, 1955, 1950, 1946, 1945, 1942, 1940, 1936, 1935, 1931, 1930, 1926
1093 VILLA ST	2017, 2014, 2010, 2005, 2001, 2000, 1995, 1992, 1991, 1986, 1985, 1982, 1980, 1975, 1968, 1962, 1960, 1957, 1955, 1950, 1946, 1945, 1942, 1940, 1936, 1935, 1931, 1930, 1926
1093 VILLA ST	2020, 2017, 2010, 2005, 2001, 2000, 1995, 1992, 1991, 1986, 1985, 1982, 1980, 1975, 1968, 1962, 1960, 1957, 1955, 1950, 1946, 1945, 1942, 1940, 1936, 1935, 1931, 1930, 1926
1093 VILLA ST	2020, 2017, 2014, 2005, 2001, 2000, 1995, 1992, 1991, 1986, 1985, 1982, 1980, 1975, 1968, 1962, 1960, 1957, 1955, 1950, 1946, 1945, 1942, 1940, 1936, 1935, 1931, 1930, 1926
1093 VILLA ST	2020, 2017, 2014, 2010, 2001, 2000, 1995, 1992, 1991, 1986, 1985, 1982, 1980, 1975, 1968, 1962, 1960, 1957, 1955, 1950, 1946, 1945, 1942, 1940, 1936, 1935, 1931, 1930, 1926

FINDINGS

Address Researched	Address Not Identified in Research Source
1093 VILLA ST	2020, 2017, 2014, 2010, 2005, 2001, 2000, 1995, 1992, 1991, 1986, 1985, 1982, 1980, 1975, 1962, 1960, 1957, 1955, 1950, 1946, 1945, 1942, 1940, 1936, 1935, 1931, 1930, 1926
1093 W DANA ST	2020, 2017, 2014, 2010, 2001, 2000, 1995, 1992, 1991, 1986, 1985, 1982, 1980, 1975, 1968, 1962, 1960, 1957, 1955, 1950, 1946, 1945, 1942, 1940, 1936, 1935, 1931, 1930, 1926
1093 W DANA ST	2020, 2017, 2014, 2005, 2001, 2000, 1995, 1992, 1991, 1986, 1985, 1982, 1980, 1975, 1968, 1962, 1960, 1957, 1955, 1950, 1946, 1945, 1942, 1940, 1936, 1935, 1931, 1930, 1926
1093 W DANA ST	2017, 2014, 2010, 2005, 2001, 2000, 1995, 1992, 1991, 1986, 1985, 1982, 1980, 1975, 1968, 1962, 1960, 1957, 1955, 1950, 1946, 1945, 1942, 1940, 1936, 1935, 1931, 1930, 1926
1093 W DANA ST	2020, 2014, 2010, 2005, 2001, 2000, 1995, 1992, 1991, 1986, 1985, 1982, 1980, 1975, 1968, 1962, 1960, 1957, 1955, 1950, 1946, 1945, 1942, 1940, 1936, 1935, 1931, 1930, 1926
1093 W DANA ST	2020, 2017, 2010, 2005, 2001, 2000, 1995, 1992, 1991, 1986, 1985, 1982, 1980, 1975, 1968, 1962, 1960, 1957, 1955, 1950, 1946, 1945, 1942, 1940, 1936, 1935, 1931, 1930, 1926
1093 W DANA ST	2020, 2017, 2014, 2010, 2005, 2001, 2000, 1992, 1991, 1986, 1985, 1982, 1980, 1975, 1968, 1962, 1960, 1957, 1955, 1950, 1946, 1945, 1942, 1940, 1936, 1935, 1931, 1930, 1926
1093 W DANA ST	2020, 2017, 2014, 2010, 2005, 2001, 1995, 1992, 1991, 1986, 1985, 1982, 1980, 1975, 1968, 1962, 1960, 1957, 1955, 1950, 1946, 1945, 1942, 1940, 1936, 1935, 1931, 1930, 1926
1095 DANA	2020, 2017, 2014, 2010, 2005, 2000, 1995, 1992, 1991, 1986, 1985, 1982, 1980, 1975, 1968, 1962, 1960, 1957, 1955, 1950, 1946, 1945, 1942, 1940, 1936, 1935, 1931, 1930, 1926
1097 VILLA	2020, 2017, 2014, 2010, 2005, 2001, 2000, 1995, 1992, 1991, 1986, 1985, 1982, 1980, 1975, 1968, 1960, 1957, 1955, 1950, 1946, 1945, 1942, 1940, 1936, 1935, 1931, 1930, 1926
1097 VILLA	2020, 2017, 2014, 2010, 2005, 2001, 2000, 1995, 1992, 1991, 1986, 1985, 1982, 1980, 1975, 1968, 1962, 1960, 1955, 1950, 1946, 1945, 1942, 1940, 1936, 1935, 1931, 1930, 1926
1097 VILLA	2020, 2017, 2014, 2010, 2005, 2001, 2000, 1995, 1992, 1991, 1985, 1982, 1980, 1975, 1968, 1962, 1960, 1957, 1955, 1950, 1946, 1945, 1942, 1940, 1936, 1935, 1931, 1930, 1926
1097 VILLA	2020, 2017, 2014, 2010, 2005, 2001, 2000, 1995, 1992, 1991, 1986, 1985, 1982, 1980, 1968, 1962, 1960, 1957, 1955, 1950, 1946, 1945, 1942, 1940, 1936, 1935, 1931, 1930, 1926
1097 VILLA	2020, 2017, 2014, 2010, 2005, 2001, 2000, 1995, 1992, 1991, 1986, 1985, 1982, 1980, 1975, 1968, 1962, 1960, 1957, 1955, 1950, 1946, 1945, 1940, 1936, 1931, 1930, 1926
1097 VILLA	2020, 2017, 2014, 2010, 2005, 2001, 2000, 1995, 1992, 1991, 1986, 1985, 1982, 1980, 1975, 1968, 1962, 1960, 1957, 1955, 1950, 1946, 1945, 1942, 1936, 1935, 1931, 1930, 1926
1097 VILLA ST	2020, 2017, 2014, 2010, 2005, 2001, 2000, 1995, 1992, 1991, 1986, 1985, 1982, 1980, 1975, 1962, 1960, 1957, 1955, 1950, 1946, 1945, 1942, 1940, 1936, 1935, 1931, 1930, 1926

FINDINGS

Address Researched	Address Not Identified in Research Source
1097 VILLA ST	2020, 2017, 2014, 2010, 2001, 2000, 1995, 1992, 1991, 1986, 1985, 1982, 1980, 1975, 1968, 1962, 1960, 1957, 1955, 1950, 1946, 1945, 1942, 1940, 1936, 1935, 1931, 1930, 1926
1097 VILLA ST	2020, 2017, 2010, 2005, 2001, 2000, 1995, 1992, 1991, 1986, 1985, 1982, 1980, 1975, 1968, 1962, 1960, 1957, 1955, 1950, 1946, 1945, 1942, 1940, 1936, 1935, 1931, 1930, 1926
1097 VILLA ST	2020, 2017, 2014, 2005, 2001, 2000, 1995, 1992, 1991, 1986, 1985, 1982, 1980, 1975, 1968, 1962, 1960, 1957, 1955, 1950, 1946, 1945, 1942, 1940, 1936, 1935, 1931, 1930, 1926
1097 VILLA ST	2020, 2014, 2010, 2005, 2001, 2000, 1995, 1992, 1991, 1986, 1985, 1982, 1980, 1975, 1968, 1962, 1960, 1957, 1955, 1950, 1946, 1945, 1942, 1940, 1936, 1935, 1931, 1930, 1926
1097 VILLA ST	2017, 2014, 2010, 2005, 2001, 2000, 1995, 1992, 1991, 1986, 1985, 1982, 1980, 1975, 1968, 1962, 1960, 1957, 1955, 1950, 1946, 1945, 1942, 1940, 1936, 1935, 1931, 1930, 1926
1097 VILLA ST	2020, 2017, 2014, 2010, 2005, 2001, 1995, 1992, 1991, 1986, 1985, 1982, 1980, 1975, 1968, 1962, 1960, 1957, 1955, 1950, 1946, 1945, 1942, 1940, 1936, 1935, 1931, 1930, 1926
1097 VILLA ST	2020, 2017, 2014, 2010, 2005, 2001, 2000, 1992, 1991, 1986, 1985, 1982, 1980, 1975, 1968, 1962, 1960, 1957, 1955, 1950, 1946, 1945, 1942, 1940, 1936, 1935, 1931, 1930, 1926
1098 DANA	2020, 2017, 2014, 2010, 2005, 2000, 1995, 1992, 1991, 1986, 1985, 1982, 1980, 1975, 1968, 1962, 1960, 1957, 1955, 1950, 1946, 1945, 1942, 1940, 1936, 1935, 1931, 1930, 1926
1098 VILLA	2020, 2017, 2014, 2010, 2005, 2000, 1995, 1992, 1991, 1986, 1985, 1982, 1980, 1975, 1968, 1962, 1960, 1957, 1955, 1950, 1946, 1945, 1942, 1940, 1936, 1935, 1931, 1930, 1926
1098 VILLA	2020, 2017, 2014, 2010, 2005, 2001, 2000, 1995, 1992, 1991, 1986, 1985, 1982, 1980, 1975, 1968, 1960, 1957, 1955, 1950, 1946, 1945, 1942, 1940, 1936, 1935, 1931, 1930, 1926
1098 VILLA	2020, 2017, 2014, 2010, 2005, 2001, 2000, 1995, 1992, 1991, 1986, 1985, 1982, 1980, 1975, 1968, 1962, 1960, 1957, 1955, 1946, 1945, 1942, 1940, 1936, 1935, 1931, 1930, 1926
1098 VILLA	2020, 2017, 2014, 2010, 2005, 2001, 2000, 1995, 1992, 1991, 1986, 1985, 1982, 1980, 1975, 1968, 1962, 1960, 1957, 1955, 1950, 1946, 1942, 1940, 1936, 1935, 1931, 1930, 1926
1098 VILLA	2020, 2017, 2014, 2010, 2005, 2001, 2000, 1995, 1992, 1991, 1986, 1985, 1982, 1980, 1975, 1968, 1962, 1960, 1957, 1955, 1950, 1946, 1945, 1942, 1940, 1936, 1931, 1930, 1926
1098 VILLA	2020, 2017, 2014, 2010, 2005, 2001, 2000, 1995, 1992, 1991, 1986, 1985, 1982, 1980, 1975, 1968, 1962, 1960, 1957, 1955, 1950, 1946, 1945, 1942, 1940, 1936, 1935, 1931, 1926
1098 VILLA ST	2020, 2017, 2014, 2010, 2005, 2001, 2000, 1995, 1992, 1991, 1986, 1985, 1982, 1980, 1975, 1962, 1960, 1957, 1955, 1950, 1946, 1945, 1942, 1940, 1936, 1935, 1931, 1930, 1926
110 BAILEY AVE	2020, 2017, 2014, 2010, 2005, 2001, 2000, 1995, 1992, 1991, 1986, 1985, 1982, 1980, 1975, 1962, 1960, 1957, 1955, 1950, 1946, 1945, 1942, 1940, 1936, 1935, 1931, 1930, 1926

FINDINGS

Address Researched	Address Not Identified in Research Source
110 BAILEY AVE	2020, 2017, 2014, 2010, 2005, 2001, 2000, 1995, 1992, 1991, 1986, 1985, 1982, 1980, 1975, 1968, 1962, 1960, 1957, 1955, 1950, 1946, 1945, 1942, 1940, 1936, 1935, 1931, 1926
1101 VILLA	2020, 2017, 2014, 2010, 2005, 2001, 2000, 1995, 1992, 1991, 1986, 1985, 1982, 1980, 1968, 1962, 1960, 1957, 1955, 1950, 1946, 1945, 1942, 1940, 1936, 1935, 1931, 1930, 1926
1107 VILLA	2020, 2017, 2014, 2010, 2005, 2001, 2000, 1995, 1992, 1991, 1985, 1982, 1980, 1975, 1968, 1962, 1960, 1957, 1955, 1950, 1946, 1945, 1942, 1940, 1936, 1935, 1931, 1930, 1926
1107 VILLA	2020, 2017, 2014, 2010, 2005, 2001, 2000, 1995, 1992, 1991, 1986, 1985, 1980, 1975, 1968, 1962, 1960, 1957, 1955, 1950, 1946, 1945, 1942, 1940, 1936, 1935, 1931, 1930, 1926
1107 VILLA	2020, 2017, 2014, 2010, 2005, 2001, 2000, 1995, 1992, 1986, 1985, 1982, 1980, 1975, 1968, 1962, 1960, 1957, 1955, 1950, 1946, 1945, 1942, 1940, 1936, 1935, 1931, 1930, 1926
1107 VILLA	2020, 2017, 2014, 2010, 2005, 2001, 2000, 1995, 1992, 1991, 1986, 1985, 1982, 1980, 1975, 1968, 1960, 1957, 1955, 1950, 1946, 1945, 1942, 1940, 1936, 1935, 1931, 1930, 1926
1107 VILLA	2020, 2017, 2014, 2010, 2005, 2001, 2000, 1995, 1992, 1991, 1986, 1985, 1982, 1980, 1975, 1968, 1962, 1960, 1957, 1955, 1950, 1946, 1945, 1942, 1940, 1936, 1935, 1931, 1926
1107 VILLA	2020, 2017, 2014, 2010, 2005, 2001, 2000, 1995, 1992, 1991, 1986, 1985, 1982, 1980, 1975, 1968, 1962, 1960, 1957, 1955, 1950, 1946, 1942, 1940, 1936, 1935, 1931, 1930, 1926
1107 VILLA	2020, 2017, 2014, 2010, 2005, 2001, 2000, 1995, 1992, 1991, 1986, 1985, 1982, 1980, 1975, 1968, 1962, 1960, 1957, 1955, 1946, 1945, 1942, 1940, 1936, 1935, 1931, 1930, 1926
1107 VILLA	2020, 2017, 2014, 2010, 2005, 2001, 2000, 1995, 1992, 1991, 1986, 1985, 1982, 1980, 1975, 1968, 1962, 1960, 1957, 1955, 1950, 1946, 1945, 1942, 1936, 1935, 1931, 1930, 1926
1107 VILLA ST	2020, 2017, 2014, 2010, 2005, 2001, 2000, 1995, 1992, 1991, 1986, 1985, 1982, 1980, 1975, 1962, 1960, 1957, 1955, 1950, 1946, 1945, 1942, 1940, 1936, 1935, 1931, 1930, 1926
1107 VILLA ST	2020, 2017, 2014, 2010, 2005, 2001, 2000, 1992, 1991, 1986, 1985, 1982, 1980, 1975, 1968, 1962, 1960, 1957, 1955, 1950, 1946, 1945, 1942, 1940, 1936, 1935, 1931, 1930, 1926
1107 VILLA ST	2020, 2017, 2014, 2010, 2005, 2001, 1995, 1992, 1991, 1986, 1985, 1982, 1980, 1975, 1968, 1962, 1960, 1957, 1955, 1950, 1946, 1945, 1942, 1940, 1936, 1935, 1931, 1930, 1926
1107 VILLA ST	2020, 2017, 2014, 2010, 2005, 2001, 2000, 1995, 1991, 1986, 1985, 1982, 1980, 1975, 1968, 1962, 1960, 1957, 1955, 1950, 1946, 1945, 1942, 1940, 1936, 1935, 1931, 1930, 1926
1107 VILLA ST	2020, 2017, 2014, 2010, 2001, 2000, 1995, 1992, 1991, 1986, 1985, 1982, 1980, 1975, 1968, 1962, 1960, 1957, 1955, 1950, 1946, 1945, 1942, 1940, 1936, 1935, 1931, 1930, 1926
1107 VILLA ST	2020, 2017, 2014, 2005, 2001, 2000, 1995, 1992, 1991, 1986, 1985, 1982, 1980, 1975, 1968, 1962, 1960, 1957, 1955, 1950, 1946, 1945, 1942, 1940, 1936, 1935, 1931, 1930, 1926

FINDINGS

Address Researched	Address Not Identified in Research Source
1107 VILLA ST	2020, 2017, 2010, 2005, 2001, 2000, 1995, 1992, 1991, 1986, 1985, 1982, 1980, 1975, 1968, 1962, 1960, 1957, 1955, 1950, 1946, 1945, 1942, 1940, 1936, 1935, 1931, 1930, 1926
111 OAK ST	2020, 2017, 2014, 2005, 2001, 2000, 1995, 1992, 1991, 1986, 1985, 1982, 1980, 1975, 1968, 1962, 1960, 1957, 1955, 1950, 1946, 1945, 1942, 1940, 1936, 1935, 1931, 1930, 1926
111 OAK ST	2020, 2017, 2014, 2010, 2001, 2000, 1995, 1992, 1991, 1986, 1985, 1982, 1980, 1975, 1968, 1962, 1960, 1957, 1955, 1950, 1946, 1945, 1942, 1940, 1936, 1935, 1931, 1930, 1926
111 SHORELINE BLVD	2020, 2017, 2014, 2010, 2005, 2001, 2000, 1995, 1992, 1986, 1985, 1982, 1980, 1975, 1968, 1962, 1960, 1957, 1955, 1950, 1946, 1945, 1942, 1940, 1936, 1935, 1931, 1930, 1926
1110 VILLA	2020, 2017, 2014, 2010, 2005, 2001, 2000, 1995, 1992, 1991, 1986, 1985, 1982, 1980, 1968, 1962, 1960, 1957, 1955, 1950, 1946, 1945, 1942, 1940, 1936, 1935, 1931, 1930, 1926
1114 VILLA	2020, 2017, 2014, 2010, 2005, 2001, 2000, 1995, 1992, 1991, 1986, 1985, 1982, 1980, 1968, 1962, 1960, 1957, 1955, 1950, 1946, 1945, 1942, 1940, 1936, 1935, 1931, 1930, 1926
1114 VILLA	2020, 2017, 2014, 2010, 2005, 2001, 2000, 1995, 1992, 1991, 1986, 1985, 1980, 1975, 1968, 1962, 1960, 1957, 1955, 1950, 1946, 1945, 1942, 1940, 1936, 1935, 1931, 1930, 1926
1114 VILLA	2020, 2017, 2014, 2010, 2005, 2001, 2000, 1995, 1992, 1991, 1985, 1982, 1980, 1975, 1968, 1962, 1960, 1957, 1955, 1950, 1946, 1945, 1942, 1940, 1936, 1935, 1931, 1930, 1926
1114 VILLA	2020, 2017, 2014, 2010, 2005, 2001, 2000, 1995, 1992, 1991, 1986, 1985, 1982, 1980, 1975, 1968, 1960, 1957, 1955, 1950, 1946, 1945, 1942, 1940, 1936, 1935, 1931, 1930, 1926
1114 VILLA	2020, 2017, 2014, 2010, 2005, 2000, 1995, 1992, 1991, 1986, 1985, 1982, 1980, 1975, 1968, 1962, 1960, 1957, 1955, 1950, 1946, 1945, 1942, 1940, 1936, 1935, 1931, 1930, 1926
1114 VILLA	2020, 2017, 2014, 2010, 2005, 2001, 2000, 1995, 1992, 1991, 1986, 1985, 1982, 1980, 1975, 1968, 1962, 1960, 1957, 1955, 1950, 1946, 1945, 1942, 1936, 1935, 1931, 1930, 1926
1114 VILLA	2020, 2017, 2014, 2010, 2005, 2001, 2000, 1995, 1992, 1991, 1986, 1985, 1982, 1980, 1975, 1968, 1962, 1960, 1957, 1955, 1946, 1945, 1942, 1940, 1936, 1935, 1931, 1930, 1926
1114 VILLA	2020, 2017, 2014, 2010, 2005, 2001, 2000, 1995, 1992, 1991, 1986, 1985, 1982, 1980, 1975, 1968, 1962, 1960, 1957, 1955, 1950, 1946, 1942, 1940, 1936, 1935, 1931, 1930, 1926
1114 VILLA	2020, 2017, 2014, 2010, 2005, 2001, 2000, 1995, 1992, 1991, 1986, 1985, 1982, 1980, 1975, 1968, 1962, 1960, 1957, 1955, 1950, 1946, 1945, 1942, 1940, 1936, 1935, 1931, 1926
1114 VILLA	2020, 2017, 2014, 2010, 2005, 2001, 2000, 1995, 1992, 1991, 1986, 1985, 1982, 1980, 1975, 1968, 1962, 1960, 1957, 1955, 1950, 1946, 1945, 1942, 1940, 1936, 1931, 1930, 1926
1114 VILLA ST	2020, 2017, 2014, 2010, 2005, 2001, 2000, 1992, 1991, 1986, 1985, 1982, 1980, 1975, 1968, 1962, 1960, 1957, 1955, 1950, 1946, 1945, 1942, 1940, 1936, 1935, 1931, 1930, 1926

FINDINGS

Address Researched	Address Not Identified in Research Source
1114 VILLA ST	2020, 2017, 2014, 2005, 2001, 2000, 1995, 1992, 1991, 1986, 1985, 1982, 1980, 1975, 1968, 1962, 1960, 1957, 1955, 1950, 1946, 1945, 1942, 1940, 1936, 1935, 1931, 1930, 1926
1114 VILLA ST	2020, 2017, 2010, 2005, 2001, 2000, 1995, 1992, 1991, 1986, 1985, 1982, 1980, 1975, 1968, 1962, 1960, 1957, 1955, 1950, 1946, 1945, 1942, 1940, 1936, 1935, 1931, 1930, 1926
1114 VILLA ST	2020, 2017, 2014, 2010, 2001, 2000, 1995, 1992, 1991, 1986, 1985, 1982, 1980, 1975, 1968, 1962, 1960, 1957, 1955, 1950, 1946, 1945, 1942, 1940, 1936, 1935, 1931, 1930, 1926
1114 VILLA ST	2020, 2014, 2010, 2005, 2001, 2000, 1995, 1992, 1991, 1986, 1985, 1982, 1980, 1975, 1968, 1962, 1960, 1957, 1955, 1950, 1946, 1945, 1942, 1940, 1936, 1935, 1931, 1930, 1926
1114 VILLA ST	2020, 2017, 2014, 2010, 2005, 2001, 2000, 1995, 1992, 1991, 1986, 1985, 1982, 1980, 1975, 1962, 1960, 1957, 1955, 1950, 1946, 1945, 1942, 1940, 1936, 1935, 1931, 1930, 1926
1115 VILLA ST	2020, 2017, 2014, 2010, 2005, 2001, 1995, 1992, 1991, 1986, 1985, 1982, 1980, 1975, 1968, 1962, 1960, 1957, 1955, 1950, 1946, 1945, 1942, 1940, 1936, 1935, 1931, 1930, 1926
1123 VILLA	2020, 2017, 2014, 2010, 2005, 2000, 1995, 1992, 1991, 1986, 1985, 1982, 1980, 1975, 1968, 1962, 1960, 1957, 1955, 1950, 1946, 1945, 1942, 1940, 1936, 1935, 1931, 1930, 1926
1123 VILLA	2020, 2017, 2014, 2010, 2005, 2001, 2000, 1995, 1992, 1991, 1986, 1985, 1982, 1980, 1975, 1968, 1960, 1957, 1955, 1950, 1946, 1945, 1942, 1940, 1936, 1935, 1931, 1930, 1926
1123 VILLA	2020, 2017, 2014, 2010, 2005, 2001, 2000, 1995, 1992, 1991, 1986, 1985, 1982, 1980, 1975, 1968, 1962, 1960, 1955, 1950, 1946, 1945, 1942, 1940, 1936, 1935, 1931, 1930, 1926
1123 VILLA	2020, 2017, 2014, 2010, 2005, 2001, 2000, 1995, 1992, 1991, 1985, 1982, 1980, 1975, 1968, 1962, 1960, 1957, 1955, 1950, 1946, 1945, 1942, 1940, 1936, 1935, 1931, 1930, 1926
1123 VILLA	2020, 2017, 2014, 2010, 2005, 2001, 2000, 1995, 1992, 1986, 1985, 1982, 1980, 1975, 1968, 1962, 1960, 1957, 1955, 1950, 1946, 1945, 1942, 1940, 1936, 1935, 1931, 1930, 1926
1123 VILLA	2020, 2017, 2014, 2010, 2005, 2001, 2000, 1995, 1992, 1991, 1986, 1985, 1982, 1980, 1975, 1968, 1962, 1960, 1957, 1955, 1950, 1946, 1945, 1942, 1940, 1936, 1935, 1931, 1926
1123 VILLA	2020, 2017, 2014, 2010, 2005, 2001, 2000, 1995, 1992, 1991, 1986, 1985, 1982, 1980, 1975, 1968, 1962, 1960, 1957, 1955, 1950, 1946, 1942, 1940, 1936, 1935, 1931, 1930, 1926
1123 VILLA	2020, 2017, 2014, 2010, 2005, 2001, 2000, 1995, 1992, 1991, 1986, 1985, 1982, 1980, 1975, 1968, 1962, 1960, 1957, 1955, 1950, 1946, 1945, 1942, 1936, 1935, 1931, 1930, 1926
1123 VILLA ST	2020, 2017, 2014, 2010, 2005, 2001, 2000, 1995, 1992, 1991, 1986, 1985, 1982, 1980, 1975, 1962, 1960, 1957, 1955, 1950, 1946, 1945, 1942, 1940, 1936, 1935, 1931, 1930, 1926
1123 VILLA ST	2020, 2017, 2014, 2010, 2005, 2001, 2000, 1992, 1991, 1986, 1985, 1982, 1980, 1975, 1968, 1962, 1960, 1957, 1955, 1950, 1946, 1945, 1942, 1940, 1936, 1935, 1931, 1930, 1926

FINDINGS

Address Researched	Address Not Identified in Research Source
1123 VILLA ST	2020, 2017, 2014, 2010, 2005, 2001, 2000, 1995, 1991, 1986, 1985, 1982, 1980, 1975, 1968, 1962, 1960, 1957, 1955, 1950, 1946, 1945, 1942, 1940, 1936, 1935, 1931, 1930, 1926
1123 VILLA ST	2020, 2014, 2010, 2005, 2001, 2000, 1995, 1992, 1991, 1986, 1985, 1982, 1980, 1975, 1968, 1962, 1960, 1957, 1955, 1950, 1946, 1945, 1942, 1940, 1936, 1935, 1931, 1930, 1926
1123 VILLA ST	2017, 2014, 2010, 2005, 2001, 2000, 1995, 1992, 1991, 1986, 1985, 1982, 1980, 1975, 1968, 1962, 1960, 1957, 1955, 1950, 1946, 1945, 1942, 1940, 1936, 1935, 1931, 1930, 1926
1123 VILLA ST	2020, 2017, 2014, 2010, 2001, 2000, 1995, 1992, 1991, 1986, 1985, 1982, 1980, 1975, 1968, 1962, 1960, 1957, 1955, 1950, 1946, 1945, 1942, 1940, 1936, 1935, 1931, 1930, 1926
1123 VILLA ST	2020, 2017, 2010, 2005, 2001, 2000, 1995, 1992, 1991, 1986, 1985, 1982, 1980, 1975, 1968, 1962, 1960, 1957, 1955, 1950, 1946, 1945, 1942, 1940, 1936, 1935, 1931, 1930, 1926
1123 VILLA ST	2020, 2017, 2014, 2005, 2001, 2000, 1995, 1992, 1991, 1986, 1985, 1982, 1980, 1975, 1968, 1962, 1960, 1957, 1955, 1950, 1946, 1945, 1942, 1940, 1936, 1935, 1931, 1930, 1926
113 MOUNTAIN VIEW AVE	2020, 2017, 2014, 2010, 2005, 2001, 2000, 1995, 1992, 1991, 1986, 1985, 1982, 1980, 1975, 1968, 1962, 1957, 1955, 1950, 1946, 1945, 1942, 1940, 1936, 1935, 1931, 1930, 1926
113 MOUNTAIN VIEW AVE	2020, 2017, 2014, 2010, 2005, 2001, 2000, 1995, 1992, 1991, 1986, 1985, 1982, 1980, 1975, 1968, 1962, 1960, 1957, 1950, 1946, 1945, 1942, 1940, 1936, 1935, 1931, 1930, 1926
113 MOUNTAIN VIEW AVE	2020, 2017, 2014, 2010, 2005, 2001, 2000, 1995, 1992, 1991, 1986, 1985, 1982, 1980, 1968, 1962, 1960, 1957, 1955, 1950, 1946, 1945, 1942, 1940, 1936, 1935, 1931, 1930, 1926
113 SHORELINE BLVD	2020, 2017, 2014, 2010, 2005, 2001, 2000, 1995, 1992, 1986, 1985, 1982, 1980, 1975, 1968, 1962, 1960, 1957, 1955, 1950, 1946, 1945, 1942, 1940, 1936, 1935, 1931, 1930, 1926
114 FRANKLIN	2020, 2017, 2014, 2010, 2005, 2001, 2000, 1995, 1992, 1991, 1986, 1985, 1982, 1980, 1975, 1968, 1962, 1960, 1955, 1950, 1946, 1945, 1942, 1940, 1936, 1935, 1931, 1930, 1926
114 FRANKLIN ST	2020, 2017, 2014, 2010, 2005, 2001, 2000, 1995, 1992, 1991, 1986, 1985, 1982, 1980, 1975, 1968, 1962, 1960, 1955, 1950, 1946, 1945, 1942, 1940, 1936, 1935, 1931, 1930, 1926
1141 DANA	2020, 2017, 2014, 2010, 2005, 2000, 1995, 1992, 1991, 1986, 1985, 1982, 1980, 1975, 1968, 1962, 1960, 1957, 1955, 1950, 1946, 1945, 1942, 1940, 1936, 1935, 1931, 1930, 1926
1141 DANA ST	2020, 2017, 2014, 2010, 2005, 2001, 2000, 1995, 1992, 1991, 1985, 1982, 1980, 1975, 1968, 1962, 1960, 1957, 1955, 1950, 1946, 1945, 1942, 1940, 1936, 1935, 1931, 1930, 1926
1141 DANA ST	2020, 2017, 2014, 2010, 2005, 2001, 2000, 1995, 1992, 1991, 1986, 1985, 1982, 1980, 1975, 1962, 1960, 1957, 1955, 1950, 1946, 1945, 1942, 1940, 1936, 1935, 1931, 1930, 1926
1141 W DANA ST	2020, 2017, 2014, 2010, 2001, 2000, 1995, 1992, 1991, 1986, 1985, 1982, 1980, 1975, 1968, 1962, 1960, 1957, 1955, 1950, 1946, 1945, 1942, 1940, 1936, 1935, 1931, 1930, 1926

FINDINGS

Address Researched	Address Not Identified in Research Source
1141 W DANA ST	2020, 2017, 2014, 2005, 2001, 2000, 1995, 1992, 1991, 1986, 1985, 1982, 1980, 1975, 1968, 1962, 1960, 1957, 1955, 1950, 1946, 1945, 1942, 1940, 1936, 1935, 1931, 1930, 1926
1141 W DANA ST	2017, 2014, 2010, 2005, 2001, 2000, 1995, 1992, 1991, 1986, 1985, 1982, 1980, 1975, 1968, 1962, 1960, 1957, 1955, 1950, 1946, 1945, 1942, 1940, 1936, 1935, 1931, 1930, 1926
1141 W DANA ST	2020, 2014, 2010, 2005, 2001, 2000, 1995, 1992, 1991, 1986, 1985, 1982, 1980, 1975, 1968, 1962, 1960, 1957, 1955, 1950, 1946, 1945, 1942, 1940, 1936, 1935, 1931, 1930, 1926
1141 W DANA ST	2020, 2017, 2010, 2005, 2001, 2000, 1995, 1992, 1991, 1986, 1985, 1982, 1980, 1975, 1968, 1962, 1960, 1957, 1955, 1950, 1946, 1945, 1942, 1940, 1936, 1935, 1931, 1930, 1926
1141 W DANA ST	2020, 2017, 2014, 2010, 2005, 2001, 2000, 1992, 1991, 1986, 1985, 1982, 1980, 1975, 1968, 1962, 1960, 1957, 1955, 1950, 1946, 1945, 1942, 1940, 1936, 1935, 1931, 1930, 1926
1141 W DANA ST	2020, 2017, 2014, 2010, 2005, 2001, 1995, 1992, 1991, 1986, 1985, 1982, 1980, 1975, 1968, 1962, 1960, 1957, 1955, 1950, 1946, 1945, 1942, 1940, 1936, 1935, 1931, 1930, 1926
1144 DANA	2020, 2017, 2014, 2010, 2005, 2000, 1995, 1992, 1991, 1986, 1985, 1982, 1980, 1975, 1968, 1962, 1960, 1957, 1955, 1950, 1946, 1945, 1942, 1940, 1936, 1935, 1931, 1930, 1926
1144 VILLA	2020, 2017, 2014, 2010, 2005, 2000, 1995, 1992, 1991, 1986, 1985, 1982, 1980, 1975, 1968, 1962, 1960, 1957, 1955, 1950, 1946, 1945, 1942, 1940, 1936, 1935, 1931, 1930, 1926
1144 VILLA	2020, 2017, 2014, 2010, 2005, 2001, 2000, 1995, 1992, 1986, 1985, 1982, 1980, 1975, 1968, 1962, 1960, 1957, 1955, 1950, 1946, 1945, 1942, 1940, 1936, 1935, 1931, 1930, 1926
1144 VILLA	2020, 2017, 2014, 2010, 2005, 2001, 2000, 1995, 1992, 1991, 1986, 1985, 1982, 1980, 1975, 1968, 1962, 1960, 1955, 1950, 1946, 1945, 1942, 1940, 1936, 1935, 1931, 1930, 1926
1144 VILLA	2020, 2017, 2014, 2010, 2005, 2001, 2000, 1995, 1992, 1991, 1986, 1985, 1982, 1980, 1975, 1968, 1960, 1957, 1955, 1950, 1946, 1945, 1942, 1940, 1936, 1935, 1931, 1930, 1926
1144 VILLA	2020, 2017, 2014, 2010, 2005, 2001, 2000, 1995, 1992, 1991, 1986, 1985, 1982, 1980, 1975, 1968, 1962, 1960, 1957, 1955, 1950, 1946, 1942, 1940, 1936, 1935, 1931, 1930, 1926
1144 VILLA	2020, 2017, 2014, 2010, 2005, 2001, 2000, 1995, 1992, 1991, 1986, 1985, 1982, 1980, 1975, 1968, 1962, 1960, 1957, 1955, 1950, 1946, 1945, 1942, 1940, 1936, 1935, 1931, 1930, 1926
1144 VILLA	2020, 2017, 2014, 2010, 2005, 2001, 2000, 1995, 1992, 1991, 1986, 1985, 1982, 1980, 1975, 1968, 1962, 1960, 1957, 1955, 1950, 1946, 1945, 1942, 1940, 1936, 1935, 1931, 1930, 1926
1144 VILLA ST	2020, 2017, 2014, 2010, 2005, 2001, 2000, 1995, 1992, 1991, 1986, 1985, 1982, 1980, 1975, 1962, 1960, 1957, 1955, 1950, 1946, 1945, 1942, 1940, 1936, 1935, 1931, 1930, 1926
1144 VILLA ST	2020, 2017, 2014, 2010, 2005, 2001, 1995, 1992, 1991, 1986, 1985, 1982, 1980, 1975, 1968, 1962, 1960, 1957, 1955, 1950, 1946, 1945, 1942, 1940, 1936, 1935, 1931, 1930, 1926

FINDINGS

Address Researched	Address Not Identified in Research Source
1144 VILLA ST	2020, 2017, 2014, 2010, 2005, 2001, 2000, 1992, 1991, 1986, 1985, 1982, 1980, 1975, 1968, 1962, 1960, 1957, 1955, 1950, 1946, 1945, 1942, 1940, 1936, 1935, 1931, 1930, 1926
1144 VILLA ST	2020, 2017, 2014, 2010, 2005, 2001, 2000, 1995, 1991, 1986, 1985, 1982, 1980, 1975, 1968, 1962, 1960, 1957, 1955, 1950, 1946, 1945, 1942, 1940, 1936, 1935, 1931, 1930, 1926
1144 VILLA ST	2020, 2017, 2014, 2010, 2001, 2000, 1995, 1992, 1991, 1986, 1985, 1982, 1980, 1975, 1968, 1962, 1960, 1957, 1955, 1950, 1946, 1945, 1942, 1940, 1936, 1935, 1931, 1930, 1926
1144 VILLA ST	2020, 2017, 2010, 2005, 2001, 2000, 1995, 1992, 1991, 1986, 1985, 1982, 1980, 1975, 1968, 1962, 1960, 1957, 1955, 1950, 1946, 1945, 1942, 1940, 1936, 1935, 1931, 1930, 1926
1144 VILLA ST	2020, 2017, 2014, 2005, 2001, 2000, 1995, 1992, 1991, 1986, 1985, 1982, 1980, 1975, 1968, 1962, 1960, 1957, 1955, 1950, 1946, 1945, 1942, 1940, 1936, 1935, 1931, 1930, 1926
1144 VILLA ST	2020, 2014, 2010, 2005, 2001, 2000, 1995, 1992, 1991, 1986, 1985, 1982, 1980, 1975, 1968, 1962, 1960, 1957, 1955, 1950, 1946, 1945, 1942, 1940, 1936, 1935, 1931, 1930, 1926
1145 VILLA	2020, 2017, 2014, 2010, 2005, 2000, 1995, 1992, 1991, 1986, 1985, 1982, 1980, 1975, 1968, 1962, 1960, 1957, 1955, 1950, 1946, 1945, 1942, 1940, 1936, 1935, 1931, 1930, 1926
1145 VILLA	2020, 2017, 2014, 2010, 2005, 2001, 2000, 1995, 1992, 1991, 1986, 1985, 1982, 1980, 1975, 1968, 1960, 1957, 1955, 1950, 1946, 1945, 1942, 1940, 1936, 1935, 1931, 1930, 1926
1145 VILLA	2020, 2017, 2014, 2010, 2005, 2001, 2000, 1995, 1992, 1991, 1986, 1985, 1980, 1975, 1968, 1962, 1960, 1957, 1955, 1950, 1946, 1945, 1942, 1940, 1936, 1935, 1931, 1930, 1926
1145 VILLA	2020, 2017, 2014, 2010, 2005, 2001, 2000, 1995, 1992, 1991, 1986, 1985, 1982, 1980, 1975, 1968, 1962, 1960, 1957, 1955, 1950, 1946, 1945, 1942, 1940, 1936, 1931, 1930, 1926
1145 VILLA	2020, 2017, 2014, 2010, 2005, 2001, 2000, 1995, 1992, 1991, 1986, 1985, 1982, 1980, 1975, 1968, 1962, 1960, 1957, 1955, 1950, 1946, 1945, 1942, 1940, 1936, 1935, 1931, 1926
1145 VILLA	2020, 2017, 2014, 2010, 2005, 2001, 2000, 1995, 1992, 1991, 1986, 1985, 1982, 1980, 1975, 1968, 1962, 1960, 1957, 1955, 1950, 1946, 1942, 1940, 1936, 1935, 1931, 1930, 1926
1145 VILLA	2020, 2017, 2014, 2010, 2005, 2001, 2000, 1995, 1992, 1991, 1986, 1985, 1982, 1980, 1975, 1968, 1962, 1960, 1957, 1955, 1946, 1945, 1942, 1940, 1936, 1935, 1931, 1930, 1926
1145 VILLA	2020, 2017, 2014, 2010, 2005, 2001, 2000, 1995, 1992, 1991, 1986, 1985, 1982, 1980, 1975, 1968, 1962, 1960, 1957, 1955, 1950, 1946, 1945, 1942, 1936, 1935, 1931, 1930, 1926
1145 VILLA ST	2020, 2017, 2014, 2010, 2005, 2001, 2000, 1995, 1992, 1991, 1986, 1985, 1982, 1980, 1975, 1962, 1960, 1957, 1955, 1950, 1946, 1945, 1942, 1940, 1936, 1935, 1931, 1930, 1926
1145 VILLA ST	2020, 2017, 2014, 2010, 2005, 2001, 1995, 1992, 1991, 1986, 1985, 1982, 1980, 1975, 1968, 1962, 1960, 1957, 1955, 1950, 1946, 1945, 1942, 1940, 1936, 1935, 1931, 1930, 1926

FINDINGS

Address Researched	Address Not Identified in Research Source
1148 DANA ST	2020, 2017, 2014, 2010, 2005, 2001, 2000, 1995, 1992, 1991, 1986, 1985, 1982, 1980, 1975, 1968, 1960, 1957, 1955, 1950, 1946, 1945, 1942, 1940, 1936, 1935, 1931, 1930, 1926
115 BAILEY AVE	2020, 2017, 2014, 2010, 2005, 2001, 2000, 1995, 1992, 1991, 1986, 1985, 1982, 1980, 1975, 1968, 1962, 1960, 1957, 1955, 1950, 1946, 1942, 1940, 1936, 1935, 1931, 1930, 1926
115 BAILEY AVE	2020, 2017, 2014, 2010, 2005, 2001, 2000, 1995, 1992, 1991, 1986, 1985, 1982, 1980, 1975, 1968, 1962, 1960, 1957, 1955, 1950, 1946, 1945, 1942, 1936, 1935, 1931, 1930, 1926
115 BAILEY AVE	2020, 2017, 2014, 2010, 2005, 2001, 2000, 1995, 1992, 1991, 1986, 1985, 1982, 1980, 1975, 1968, 1960, 1957, 1955, 1950, 1946, 1945, 1942, 1940, 1936, 1935, 1931, 1930, 1926
115 BAILEY AVE	2020, 2017, 2014, 2010, 2005, 2001, 2000, 1995, 1992, 1991, 1986, 1985, 1982, 1980, 1975, 1968, 1962, 1960, 1955, 1950, 1946, 1945, 1942, 1940, 1936, 1935, 1931, 1930, 1926
115 BAILEY AVE	2020, 2017, 2014, 2010, 2005, 2001, 2000, 1995, 1992, 1991, 1986, 1985, 1982, 1980, 1975, 1968, 1962, 1960, 1957, 1955, 1946, 1945, 1942, 1940, 1936, 1935, 1931, 1930, 1926
115 BAILEY AVE	2020, 2017, 2014, 2010, 2005, 2001, 2000, 1995, 1992, 1991, 1986, 1985, 1982, 1980, 1975, 1962, 1960, 1957, 1955, 1950, 1946, 1945, 1942, 1940, 1936, 1935, 1931, 1930, 1926
115 SHORELINE BLVD	2020, 2017, 2014, 2010, 2005, 2001, 2000, 1995, 1992, 1986, 1985, 1982, 1980, 1975, 1968, 1962, 1960, 1957, 1955, 1950, 1946, 1945, 1942, 1940, 1936, 1935, 1931, 1930, 1926
1151 DANA	2020, 2017, 2014, 2010, 2005, 2000, 1995, 1992, 1991, 1986, 1985, 1982, 1980, 1975, 1968, 1962, 1960, 1957, 1955, 1950, 1946, 1945, 1942, 1940, 1936, 1935, 1931, 1930, 1926
1151 DANA ST	2020, 2017, 2014, 2010, 2005, 2001, 2000, 1995, 1992, 1991, 1985, 1982, 1980, 1975, 1968, 1962, 1960, 1957, 1955, 1950, 1946, 1945, 1942, 1940, 1936, 1935, 1931, 1930, 1926
1151 DANA ST	2020, 2017, 2014, 2010, 2005, 2001, 2000, 1995, 1992, 1991, 1986, 1985, 1980, 1975, 1968, 1962, 1960, 1957, 1955, 1950, 1946, 1945, 1942, 1940, 1936, 1935, 1931, 1930, 1926
1151 DANA ST	2020, 2017, 2014, 2010, 2005, 2001, 2000, 1995, 1992, 1991, 1986, 1985, 1982, 1980, 1975, 1962, 1960, 1957, 1955, 1950, 1946, 1945, 1942, 1940, 1936, 1935, 1931, 1930, 1926
1151 W DANA ST	2020, 2017, 2014, 2010, 2001, 2000, 1995, 1992, 1991, 1986, 1985, 1982, 1980, 1975, 1968, 1962, 1960, 1957, 1955, 1950, 1946, 1945, 1942, 1940, 1936, 1935, 1931, 1930, 1926
1151 W DANA ST	2020, 2017, 2014, 2005, 2001, 2000, 1995, 1992, 1991, 1986, 1985, 1982, 1980, 1975, 1968, 1962, 1960, 1957, 1955, 1950, 1946, 1945, 1942, 1940, 1936, 1935, 1931, 1930, 1926
1151 W DANA ST	2020, 2017, 2010, 2005, 2001, 2000, 1995, 1992, 1991, 1986, 1985, 1982, 1980, 1975, 1968, 1962, 1960, 1957, 1955, 1950, 1946, 1945, 1942, 1940, 1936, 1935, 1931, 1930, 1926
1151 W DANA ST	2020, 2014, 2010, 2005, 2001, 2000, 1995, 1992, 1991, 1986, 1985, 1982, 1980, 1975, 1968, 1962, 1960, 1957, 1955, 1950, 1946, 1945, 1942, 1940, 1936, 1935, 1931, 1930, 1926

FINDINGS

Address Researched	Address Not Identified in Research Source
1151 W DANA ST	2017, 2014, 2010, 2005, 2001, 2000, 1995, 1992, 1991, 1986, 1985, 1982, 1980, 1975, 1968, 1962, 1960, 1957, 1955, 1950, 1946, 1945, 1942, 1940, 1936, 1935, 1931, 1930, 1926
1151 W DANA ST	2020, 2017, 2014, 2010, 2005, 2001, 1995, 1992, 1991, 1986, 1985, 1982, 1980, 1975, 1968, 1962, 1960, 1957, 1955, 1950, 1946, 1945, 1942, 1940, 1936, 1935, 1931, 1930, 1926
1154 VILLA	2020, 2017, 2014, 2010, 2005, 2001, 2000, 1995, 1992, 1991, 1986, 1985, 1982, 1980, 1975, 1968, 1960, 1957, 1955, 1950, 1946, 1945, 1942, 1940, 1936, 1935, 1931, 1930, 1926
1154 VILLA	2020, 2017, 2014, 2010, 2005, 2001, 2000, 1995, 1992, 1991, 1986, 1985, 1982, 1980, 1975, 1968, 1962, 1960, 1957, 1955, 1950, 1946, 1942, 1940, 1936, 1935, 1931, 1930, 1926
1154 VILLA	2020, 2017, 2014, 2010, 2005, 2001, 2000, 1995, 1992, 1991, 1986, 1985, 1982, 1980, 1975, 1968, 1962, 1960, 1957, 1955, 1946, 1945, 1942, 1940, 1936, 1935, 1931, 1930, 1926
1154 VILLA	2020, 2017, 2014, 2010, 2005, 2001, 2000, 1995, 1992, 1991, 1986, 1985, 1982, 1980, 1975, 1968, 1962, 1960, 1957, 1955, 1950, 1946, 1945, 1942, 1940, 1936, 1935, 1931, 1926
1154 VILLA	2020, 2017, 2014, 2010, 2005, 2001, 2000, 1995, 1992, 1991, 1986, 1985, 1982, 1980, 1975, 1968, 1962, 1960, 1957, 1955, 1950, 1946, 1945, 1942, 1940, 1936, 1931, 1930, 1926
1154 VILLA ST	2020, 2017, 2014, 2010, 2005, 2001, 2000, 1995, 1992, 1991, 1986, 1985, 1982, 1980, 1975, 1962, 1960, 1957, 1955, 1950, 1946, 1945, 1942, 1940, 1936, 1935, 1931, 1930, 1926
1155 DANA ST	2020, 2017, 2014, 2010, 2005, 2001, 2000, 1995, 1992, 1991, 1986, 1985, 1982, 1980, 1975, 1962, 1960, 1957, 1955, 1950, 1946, 1945, 1942, 1940, 1936, 1935, 1931, 1930, 1926
1155 VILLA AVE	2020, 2017, 2014, 2010, 2005, 2001, 2000, 1995, 1992, 1991, 1986, 1985, 1982, 1980, 1975, 1968, 1962, 1960, 1955, 1950, 1946, 1945, 1942, 1940, 1936, 1935, 1931, 1930, 1926
1157 DANA	2020, 2017, 2014, 2010, 2005, 2000, 1995, 1992, 1991, 1986, 1985, 1982, 1980, 1975, 1968, 1962, 1960, 1957, 1955, 1950, 1946, 1945, 1942, 1940, 1936, 1935, 1931, 1930, 1926
1157 DANA ST	2020, 2017, 2014, 2010, 2005, 2001, 2000, 1995, 1992, 1991, 1986, 1985, 1982, 1980, 1975, 1962, 1960, 1957, 1955, 1950, 1946, 1945, 1942, 1940, 1936, 1935, 1931, 1930, 1926
1157 DANA ST	2020, 2017, 2014, 2010, 2005, 2001, 2000, 1995, 1992, 1991, 1986, 1985, 1980, 1975, 1968, 1962, 1960, 1957, 1955, 1950, 1946, 1945, 1942, 1940, 1936, 1935, 1931, 1930, 1926
1157 VILLA	2020, 2017, 2014, 2010, 2005, 2001, 2000, 1995, 1992, 1991, 1985, 1982, 1980, 1975, 1968, 1962, 1960, 1957, 1955, 1950, 1946, 1945, 1942, 1940, 1936, 1935, 1931, 1930, 1926
1157 VILLA	2020, 2017, 2014, 2010, 2005, 2001, 2000, 1995, 1992, 1986, 1985, 1982, 1980, 1975, 1968, 1962, 1960, 1957, 1955, 1950, 1946, 1945, 1942, 1940, 1936, 1935, 1931, 1930, 1926
1157 VILLA	2020, 2017, 2014, 2010, 2005, 2001, 2000, 1995, 1992, 1991, 1986, 1985, 1982, 1980, 1975, 1968, 1960, 1957, 1955, 1950, 1946, 1945, 1942, 1940, 1936, 1935, 1931, 1930, 1926

FINDINGS

Address Researched	Address Not Identified in Research Source
1157 VILLA	2020, 2017, 2014, 2010, 2005, 2001, 2000, 1995, 1992, 1991, 1986, 1985, 1982, 1980, 1975, 1968, 1962, 1960, 1955, 1950, 1946, 1945, 1942, 1940, 1936, 1935, 1931, 1930, 1926
1157 VILLA	2020, 2017, 2014, 2010, 2005, 2000, 1995, 1992, 1991, 1986, 1985, 1982, 1980, 1975, 1968, 1962, 1960, 1957, 1955, 1950, 1946, 1945, 1942, 1940, 1936, 1935, 1931, 1930, 1926
1157 VILLA ST	2020, 2017, 2014, 2010, 2005, 2001, 1995, 1992, 1991, 1986, 1985, 1982, 1980, 1975, 1968, 1962, 1960, 1957, 1955, 1950, 1946, 1945, 1942, 1940, 1936, 1935, 1931, 1930, 1926
1157 VILLA ST	2020, 2017, 2014, 2010, 2005, 2001, 2000, 1992, 1991, 1986, 1985, 1982, 1980, 1975, 1968, 1962, 1960, 1957, 1955, 1950, 1946, 1945, 1942, 1940, 1936, 1935, 1931, 1930, 1926
1157 VILLA ST	2020, 2017, 2014, 2010, 2005, 2001, 2000, 1995, 1991, 1986, 1985, 1982, 1980, 1975, 1968, 1962, 1960, 1957, 1955, 1950, 1946, 1945, 1942, 1940, 1936, 1935, 1931, 1930, 1926
1157 VILLA ST	2020, 2017, 2014, 2010, 2001, 2000, 1995, 1992, 1991, 1986, 1985, 1982, 1980, 1975, 1968, 1962, 1960, 1957, 1955, 1950, 1946, 1945, 1942, 1940, 1936, 1935, 1931, 1930, 1926
1157 VILLA ST	2020, 2017, 2010, 2005, 2001, 2000, 1995, 1992, 1991, 1986, 1985, 1982, 1980, 1975, 1968, 1962, 1960, 1957, 1955, 1950, 1946, 1945, 1942, 1940, 1936, 1935, 1931, 1930, 1926
1157 VILLA ST	2020, 2017, 2014, 2005, 2001, 2000, 1995, 1992, 1991, 1986, 1985, 1982, 1980, 1975, 1968, 1962, 1960, 1957, 1955, 1950, 1946, 1945, 1942, 1940, 1936, 1935, 1931, 1930, 1926
1157 VILLA ST	2017, 2014, 2010, 2005, 2001, 2000, 1995, 1992, 1991, 1986, 1985, 1982, 1980, 1975, 1968, 1962, 1960, 1957, 1955, 1950, 1946, 1945, 1942, 1940, 1936, 1935, 1931, 1930, 1926
1157 VILLA ST	2020, 2014, 2010, 2005, 2001, 2000, 1995, 1992, 1991, 1986, 1985, 1982, 1980, 1975, 1968, 1962, 1960, 1957, 1955, 1950, 1946, 1945, 1942, 1940, 1936, 1935, 1931, 1930, 1926
1157 VILLA ST	2020, 2017, 2014, 2010, 2005, 2001, 2000, 1995, 1992, 1991, 1986, 1985, 1982, 1980, 1975, 1962, 1960, 1957, 1955, 1950, 1946, 1945, 1942, 1940, 1936, 1935, 1931, 1930, 1926
1157 W DANA ST	2020, 2017, 2010, 2005, 2001, 2000, 1995, 1992, 1991, 1986, 1985, 1982, 1980, 1975, 1968, 1962, 1960, 1957, 1955, 1950, 1946, 1945, 1942, 1940, 1936, 1935, 1931, 1930, 1926
1157 W DANA ST	2017, 2014, 2010, 2005, 2001, 2000, 1995, 1992, 1991, 1986, 1985, 1982, 1980, 1975, 1968, 1962, 1960, 1957, 1955, 1950, 1946, 1945, 1942, 1940, 1936, 1935, 1931, 1930, 1926
1157 W DANA ST	2020, 2014, 2010, 2005, 2001, 2000, 1995, 1992, 1991, 1986, 1985, 1982, 1980, 1975, 1968, 1962, 1960, 1957, 1955, 1950, 1946, 1945, 1942, 1940, 1936, 1935, 1931, 1930, 1926
1157 W DANA ST	2020, 2017, 2014, 2005, 2001, 2000, 1995, 1992, 1991, 1986, 1985, 1982, 1980, 1975, 1968, 1962, 1960, 1957, 1955, 1950, 1946, 1945, 1942, 1940, 1936, 1935, 1931, 1930, 1926
1157 W DANA ST	2020, 2017, 2014, 2010, 2005, 2001, 2000, 1992, 1991, 1986, 1985, 1982, 1980, 1975, 1968, 1962, 1960, 1957, 1955, 1950, 1946, 1945, 1942, 1940, 1936, 1935, 1931, 1930, 1926

FINDINGS

Address Researched	Address Not Identified in Research Source
1157B VILLA	2020, 2017, 2014, 2010, 2005, 2001, 2000, 1995, 1992, 1991, 1986, 1985, 1982, 1980, 1975, 1968, 1960, 1957, 1955, 1950, 1946, 1945, 1942, 1940, 1936, 1935, 1931, 1930, 1926
1157D VILLA	2020, 2017, 2014, 2010, 2005, 2001, 2000, 1995, 1992, 1991, 1986, 1985, 1982, 1980, 1975, 1968, 1960, 1957, 1955, 1950, 1946, 1945, 1942, 1940, 1936, 1935, 1931, 1930, 1926
1157E VILLA	2020, 2017, 2014, 2010, 2005, 2001, 2000, 1995, 1992, 1991, 1986, 1985, 1982, 1980, 1975, 1968, 1960, 1957, 1955, 1950, 1946, 1945, 1942, 1940, 1936, 1935, 1931, 1930, 1926
116 MOUNTAIN VIEW AVE	2020, 2017, 2014, 2010, 2005, 2001, 2000, 1995, 1992, 1991, 1986, 1985, 1982, 1980, 1975, 1968, 1960, 1957, 1955, 1950, 1946, 1945, 1942, 1940, 1936, 1935, 1931, 1930, 1926
116 OAK	2020, 2017, 2014, 2010, 2005, 2001, 2000, 1995, 1992, 1991, 1986, 1985, 1982, 1980, 1975, 1968, 1962, 1960, 1957, 1955, 1950, 1946, 1945, 1940, 1936, 1935, 1931, 1930, 1926
116 OAK	2020, 2017, 2014, 2010, 2005, 2001, 2000, 1995, 1992, 1991, 1986, 1985, 1982, 1980, 1975, 1968, 1962, 1960, 1957, 1955, 1950, 1946, 1945, 1942, 1940, 1935, 1931, 1930, 1926
116 OAK	2020, 2017, 2014, 2010, 2005, 2001, 2000, 1995, 1992, 1991, 1986, 1985, 1982, 1980, 1975, 1968, 1962, 1960, 1957, 1955, 1950, 1946, 1945, 1942, 1940, 1936, 1935, 1930, 1926
116 OAK CT	2020, 2017, 2014, 2010, 2005, 2001, 2000, 1995, 1992, 1991, 1986, 1985, 1982, 1980, 1975, 1968, 1962, 1960, 1957, 1955, 1950, 1945, 1942, 1940, 1936, 1935, 1931, 1930, 1926
116 OAK CT	2020, 2017, 2014, 2010, 2005, 2001, 2000, 1995, 1992, 1991, 1986, 1985, 1982, 1980, 1975, 1968, 1962, 1960, 1957, 1950, 1946, 1945, 1942, 1940, 1936, 1935, 1931, 1930, 1926
116 OAK CT	2020, 2017, 2014, 2010, 2005, 2001, 2000, 1995, 1992, 1991, 1986, 1985, 1980, 1975, 1968, 1962, 1960, 1957, 1955, 1950, 1946, 1945, 1942, 1940, 1936, 1935, 1931, 1930, 1926
116 OAK CT	2020, 2017, 2014, 2010, 2005, 2000, 1995, 1992, 1991, 1986, 1985, 1982, 1980, 1975, 1968, 1962, 1960, 1957, 1955, 1950, 1946, 1945, 1942, 1940, 1936, 1935, 1931, 1930, 1926
1169 DANA ST	2020, 2017, 2014, 2010, 2005, 2001, 2000, 1995, 1992, 1991, 1986, 1985, 1982, 1980, 1975, 1962, 1960, 1957, 1955, 1950, 1946, 1945, 1942, 1940, 1936, 1935, 1931, 1930, 1926
117 SHORELINE BLVD	2020, 2017, 2014, 2010, 2005, 2001, 2000, 1995, 1992, 1986, 1985, 1982, 1980, 1975, 1968, 1962, 1960, 1957, 1955, 1950, 1946, 1945, 1942, 1940, 1936, 1935, 1931, 1930, 1926
1176 VILLA	2020, 2017, 2014, 2010, 2005, 2001, 2000, 1995, 1992, 1991, 1986, 1985, 1982, 1980, 1975, 1968, 1960, 1957, 1955, 1950, 1946, 1945, 1942, 1940, 1936, 1935, 1931, 1930, 1926
1176 VILLA	2020, 2017, 2014, 2010, 2005, 2001, 2000, 1995, 1992, 1991, 1986, 1985, 1982, 1980, 1975, 1968, 1962, 1960, 1957, 1955, 1946, 1945, 1942, 1940, 1936, 1935, 1931, 1930, 1926
1176 VILLA	2020, 2017, 2014, 2010, 2005, 2001, 2000, 1995, 1992, 1991, 1986, 1985, 1982, 1980, 1975, 1968, 1962, 1960, 1957, 1955, 1950, 1946, 1945, 1942, 1936, 1935, 1931, 1930, 1926

FINDINGS

Address Researched	Address Not Identified in Research Source
1176 VILLA ST	2020, 2017, 2014, 2010, 2005, 2001, 2000, 1995, 1992, 1991, 1986, 1985, 1982, 1980, 1975, 1962, 1960, 1957, 1955, 1950, 1946, 1945, 1942, 1940, 1936, 1935, 1931, 1930, 1926
1177 VILLA	2020, 2017, 2014, 2010, 2005, 2001, 2000, 1995, 1992, 1991, 1986, 1985, 1982, 1980, 1975, 1968, 1962, 1960, 1957, 1955, 1950, 1946, 1945, 1942, 1936, 1935, 1931, 1930, 1926
1177 VILLA	2020, 2017, 2014, 2010, 2005, 2001, 2000, 1995, 1992, 1991, 1986, 1985, 1982, 1980, 1975, 1968, 1962, 1960, 1957, 1955, 1946, 1945, 1942, 1940, 1936, 1935, 1931, 1930, 1926
1177 VILLA ST	2020, 2017, 2014, 2010, 2005, 2001, 2000, 1995, 1992, 1991, 1986, 1985, 1982, 1980, 1975, 1962, 1960, 1957, 1955, 1950, 1946, 1945, 1942, 1940, 1936, 1935, 1931, 1930, 1926
1177A VILLA	2020, 2017, 2014, 2010, 2005, 2001, 2000, 1995, 1992, 1991, 1986, 1985, 1982, 1980, 1975, 1968, 1960, 1957, 1955, 1950, 1946, 1945, 1942, 1940, 1936, 1935, 1931, 1930, 1926
1177B VILLA	2020, 2017, 2014, 2010, 2005, 2001, 2000, 1995, 1992, 1991, 1986, 1985, 1982, 1980, 1975, 1968, 1960, 1957, 1955, 1950, 1946, 1945, 1942, 1940, 1936, 1935, 1931, 1930, 1926
119 FRANKLIN ST	2020, 2017, 2014, 2010, 2005, 2001, 2000, 1995, 1992, 1991, 1985, 1982, 1980, 1975, 1968, 1962, 1960, 1957, 1955, 1950, 1946, 1945, 1942, 1940, 1936, 1935, 1931, 1930, 1926
1194 VILLA	2020, 2017, 2014, 2010, 2005, 2001, 2000, 1995, 1992, 1991, 1986, 1985, 1982, 1980, 1975, 1968, 1960, 1957, 1955, 1950, 1946, 1945, 1942, 1940, 1936, 1935, 1931, 1930, 1926
1194 VILLA	2020, 2017, 2014, 2010, 2005, 2001, 2000, 1995, 1992, 1991, 1986, 1985, 1982, 1980, 1975, 1968, 1962, 1960, 1957, 1955, 1946, 1945, 1942, 1940, 1936, 1935, 1931, 1930, 1926
1194 VILLA	2020, 2017, 2014, 2010, 2005, 2001, 2000, 1995, 1992, 1991, 1986, 1985, 1982, 1980, 1975, 1968, 1962, 1960, 1957, 1955, 1950, 1946, 1945, 1942, 1936, 1935, 1931, 1930, 1926
1194 VILLA	2020, 2017, 2014, 2010, 2005, 2001, 2000, 1995, 1992, 1991, 1986, 1985, 1982, 1980, 1975, 1968, 1962, 1960, 1957, 1955, 1950, 1946, 1945, 1942, 1940, 1936, 1935, 1931, 1926
1194 VILLA	2020, 2017, 2014, 2010, 2005, 2001, 2000, 1995, 1992, 1991, 1986, 1985, 1982, 1980, 1975, 1968, 1962, 1960, 1957, 1955, 1950, 1946, 1945, 1942, 1940, 1936, 1931, 1930, 1926
1194 VILLA ST	2020, 2017, 2014, 2010, 2005, 2001, 2000, 1995, 1992, 1991, 1986, 1985, 1982, 1980, 1975, 1962, 1960, 1957, 1955, 1950, 1946, 1945, 1942, 1940, 1936, 1935, 1931, 1930, 1926
1197 VILLA	2020, 2017, 2014, 2010, 2005, 2000, 1995, 1992, 1991, 1986, 1985, 1982, 1980, 1975, 1968, 1962, 1960, 1957, 1955, 1950, 1946, 1945, 1942, 1940, 1936, 1935, 1931, 1930, 1926
120 OAK	2020, 2017, 2014, 2010, 2005, 2001, 2000, 1995, 1992, 1991, 1986, 1985, 1982, 1980, 1975, 1968, 1962, 1960, 1957, 1955, 1950, 1946, 1945, 1942, 1940, 1935, 1931, 1930, 1926
120 OAK	2020, 2017, 2014, 2010, 2005, 2001, 2000, 1995, 1992, 1991, 1986, 1985, 1982, 1980, 1975, 1968, 1962, 1960, 1957, 1955, 1950, 1946, 1945, 1940, 1936, 1935, 1931, 1930, 1926

FINDINGS

Address Researched	Address Not Identified in Research Source
120 OAK HWY	2020, 2017, 2014, 2010, 2005, 2001, 2000, 1995, 1992, 1986, 1985, 1982, 1980, 1975, 1968, 1962, 1960, 1957, 1955, 1950, 1946, 1945, 1942, 1940, 1936, 1935, 1931, 1930, 1926
1200 VILLA	2020, 2017, 2014, 2010, 2005, 2001, 2000, 1995, 1992, 1986, 1985, 1982, 1980, 1975, 1968, 1962, 1960, 1957, 1955, 1950, 1946, 1945, 1942, 1940, 1936, 1935, 1931, 1930, 1926
1200 VILLA	2020, 2017, 2014, 2010, 2005, 2001, 2000, 1995, 1992, 1991, 1986, 1985, 1982, 1980, 1975, 1968, 1962, 1960, 1957, 1955, 1950, 1946, 1945, 1942, 1936, 1935, 1931, 1930, 1926
1200 VILLA	2020, 2017, 2014, 2010, 2005, 2001, 2000, 1995, 1992, 1991, 1986, 1985, 1982, 1980, 1975, 1968, 1962, 1960, 1957, 1955, 1946, 1945, 1942, 1940, 1936, 1935, 1931, 1930, 1926
1200 VILLA	2020, 2017, 2014, 2010, 2005, 2001, 2000, 1995, 1992, 1991, 1986, 1985, 1982, 1980, 1975, 1968, 1962, 1960, 1957, 1955, 1950, 1946, 1942, 1940, 1936, 1935, 1931, 1930, 1926
1200 VILLA	2020, 2017, 2014, 2010, 2005, 2001, 2000, 1995, 1992, 1991, 1986, 1985, 1982, 1980, 1975, 1968, 1962, 1960, 1957, 1955, 1950, 1946, 1945, 1942, 1940, 1936, 1931, 1930, 1926
1200 VILLA	2020, 2017, 2014, 2010, 2005, 2001, 2000, 1995, 1992, 1991, 1986, 1985, 1982, 1980, 1975, 1968, 1962, 1960, 1957, 1955, 1950, 1946, 1945, 1942, 1940, 1936, 1935, 1931, 1926
1200 VILLA DR	2020, 2017, 2014, 2010, 2005, 2001, 2000, 1995, 1992, 1991, 1986, 1985, 1982, 1980, 1975, 1968, 1962, 1960, 1957, 1955, 1950, 1946, 1942, 1940, 1936, 1935, 1931, 1930, 1926
1208 VILLA	2020, 2017, 2014, 2010, 2005, 2001, 2000, 1995, 1992, 1991, 1986, 1985, 1982, 1980, 1975, 1968, 1962, 1960, 1957, 1955, 1950, 1946, 1942, 1940, 1936, 1935, 1931, 1930, 1926
1209 VILLA	2020, 2017, 2014, 2010, 2005, 2001, 2000, 1995, 1992, 1991, 1986, 1985, 1982, 1980, 1975, 1968, 1962, 1960, 1957, 1955, 1946, 1945, 1942, 1940, 1936, 1935, 1931, 1930, 1926
1209 VILLA	2020, 2017, 2014, 2010, 2005, 2001, 2000, 1995, 1992, 1991, 1986, 1985, 1982, 1980, 1975, 1968, 1962, 1960, 1957, 1955, 1950, 1946, 1945, 1942, 1936, 1935, 1931, 1930, 1926
1209 VILLA	2020, 2017, 2014, 2010, 2005, 2001, 2000, 1995, 1992, 1991, 1986, 1985, 1982, 1980, 1975, 1968, 1962, 1960, 1957, 1955, 1950, 1946, 1945, 1942, 1940, 1936, 1931, 1930, 1926
1209 VILLA	2020, 2017, 2014, 2010, 2005, 2001, 2000, 1995, 1992, 1986, 1985, 1982, 1980, 1975, 1968, 1962, 1960, 1957, 1955, 1950, 1946, 1945, 1942, 1940, 1936, 1935, 1931, 1930, 1926
1209 VILLA	2020, 2017, 2014, 2010, 2005, 2001, 2000, 1995, 1992, 1991, 1985, 1982, 1980, 1975, 1968, 1962, 1960, 1957, 1955, 1950, 1946, 1945, 1942, 1940, 1936, 1935, 1931, 1930, 1926
1209 VILLA	2020, 2017, 2014, 2010, 2005, 2001, 2000, 1995, 1992, 1991, 1986, 1985, 1980, 1975, 1968, 1962, 1960, 1957, 1955, 1950, 1946, 1945, 1942, 1940, 1936, 1935, 1931, 1930, 1926
1209 VILLA	2020, 2017, 2014, 2010, 2005, 2001, 2000, 1995, 1992, 1991, 1986, 1985, 1982, 1980, 1968, 1962, 1960, 1957, 1955, 1950, 1946, 1945, 1942, 1940, 1936, 1935, 1931, 1930, 1926

FINDINGS

Address Researched	Address Not Identified in Research Source
1209 VILLA	2020, 2017, 2014, 2010, 2005, 2001, 2000, 1995, 1992, 1991, 1986, 1985, 1982, 1980, 1975, 1968, 1960, 1957, 1955, 1950, 1946, 1945, 1942, 1940, 1936, 1935, 1931, 1930, 1926
1209 VILLA	2020, 2017, 2014, 2010, 2005, 2001, 2000, 1995, 1992, 1991, 1986, 1985, 1982, 1980, 1975, 1968, 1962, 1960, 1955, 1950, 1946, 1945, 1942, 1940, 1936, 1935, 1931, 1930, 1926
1209 VILLA	2020, 2017, 2014, 2010, 2005, 2000, 1995, 1992, 1991, 1986, 1985, 1982, 1980, 1975, 1968, 1962, 1960, 1957, 1955, 1950, 1946, 1945, 1942, 1940, 1936, 1935, 1931, 1930, 1926
1209 VILLA ST	2020, 2017, 2014, 2010, 2005, 2001, 1995, 1992, 1991, 1986, 1985, 1982, 1980, 1975, 1968, 1962, 1960, 1957, 1955, 1950, 1946, 1945, 1942, 1940, 1936, 1935, 1931, 1930, 1926
1209 VILLA ST	2020, 2017, 2014, 2010, 2005, 2001, 2000, 1992, 1991, 1986, 1985, 1982, 1980, 1975, 1968, 1962, 1960, 1957, 1955, 1950, 1946, 1945, 1942, 1940, 1936, 1935, 1931, 1930, 1926
1209 VILLA ST	2020, 2017, 2014, 2010, 2005, 2001, 2000, 1995, 1991, 1986, 1985, 1982, 1980, 1975, 1968, 1962, 1960, 1957, 1955, 1950, 1946, 1945, 1942, 1940, 1936, 1935, 1931, 1930, 1926
1209 VILLA ST	2020, 2017, 2010, 2005, 2001, 2000, 1995, 1992, 1991, 1986, 1985, 1982, 1980, 1975, 1968, 1962, 1960, 1957, 1955, 1950, 1946, 1945, 1942, 1940, 1936, 1935, 1931, 1930, 1926
1209 VILLA ST	2020, 2017, 2014, 2005, 2001, 2000, 1995, 1992, 1991, 1986, 1985, 1982, 1980, 1975, 1968, 1962, 1960, 1957, 1955, 1950, 1946, 1945, 1942, 1940, 1936, 1935, 1931, 1930, 1926
1209 VILLA ST	2020, 2017, 2014, 2010, 2001, 2000, 1995, 1992, 1991, 1986, 1985, 1982, 1980, 1975, 1968, 1962, 1960, 1957, 1955, 1950, 1946, 1945, 1942, 1940, 1936, 1935, 1931, 1930, 1926
1209 VILLA ST	2017, 2014, 2010, 2005, 2001, 2000, 1995, 1992, 1991, 1986, 1985, 1982, 1980, 1975, 1968, 1962, 1960, 1957, 1955, 1950, 1946, 1945, 1942, 1940, 1936, 1935, 1931, 1930, 1926
1209 VILLA ST	2020, 2014, 2010, 2005, 2001, 2000, 1995, 1992, 1991, 1986, 1985, 1982, 1980, 1975, 1968, 1962, 1960, 1957, 1955, 1950, 1946, 1945, 1942, 1940, 1936, 1935, 1931, 1930, 1926
1209 VILLA ST	2020, 2017, 2014, 2010, 2005, 2001, 2000, 1995, 1992, 1991, 1986, 1985, 1982, 1980, 1975, 1962, 1960, 1957, 1955, 1950, 1946, 1945, 1942, 1940, 1936, 1935, 1931, 1930, 1926
121 SHORELINE BLVD	2020, 2017, 2014, 2010, 2005, 2001, 2000, 1995, 1992, 1986, 1985, 1982, 1980, 1975, 1968, 1962, 1960, 1957, 1955, 1950, 1946, 1945, 1942, 1940, 1936, 1935, 1931, 1930, 1926
1229 VILLA	2020, 2017, 2014, 2010, 2005, 2001, 2000, 1995, 1992, 1991, 1986, 1985, 1980, 1975, 1968, 1962, 1960, 1957, 1955, 1950, 1946, 1945, 1942, 1940, 1936, 1935, 1931, 1930, 1926
1229 VILLA	2020, 2017, 2014, 2010, 2005, 2001, 2000, 1995, 1992, 1991, 1985, 1982, 1980, 1975, 1968, 1962, 1960, 1957, 1955, 1950, 1946, 1945, 1942, 1940, 1936, 1935, 1931, 1930, 1926
1229 VILLA	2020, 2017, 2014, 2010, 2005, 2001, 2000, 1995, 1992, 1991, 1986, 1985, 1982, 1980, 1975, 1968, 1962, 1960, 1955, 1950, 1946, 1945, 1942, 1940, 1936, 1935, 1931, 1930, 1926

FINDINGS

Address Researched	Address Not Identified in Research Source
1229 VILLA	2020, 2017, 2014, 2010, 2005, 2000, 1995, 1992, 1991, 1986, 1985, 1982, 1980, 1975, 1968, 1962, 1960, 1957, 1955, 1950, 1946, 1945, 1942, 1940, 1936, 1935, 1931, 1930, 1926
1229 VILLA	2020, 2017, 2014, 2010, 2005, 2001, 2000, 1995, 1992, 1991, 1986, 1985, 1982, 1980, 1975, 1968, 1962, 1960, 1957, 1955, 1950, 1946, 1945, 1942, 1940, 1936, 1931, 1930, 1926
1229 VILLA	2020, 2017, 2014, 2010, 2005, 2001, 2000, 1995, 1992, 1991, 1986, 1985, 1982, 1980, 1975, 1968, 1962, 1960, 1957, 1955, 1950, 1946, 1945, 1942, 1936, 1935, 1931, 1930, 1926
1229 VILLA	2020, 2017, 2014, 2010, 2005, 2001, 2000, 1995, 1992, 1991, 1986, 1985, 1982, 1980, 1975, 1968, 1962, 1960, 1957, 1955, 1946, 1945, 1942, 1940, 1936, 1935, 1931, 1930, 1926
1229 VILLA	2020, 2017, 2014, 2010, 2005, 2001, 2000, 1995, 1992, 1991, 1986, 1985, 1982, 1980, 1975, 1968, 1962, 1960, 1957, 1955, 1950, 1946, 1942, 1940, 1936, 1935, 1931, 1930, 1926
1229 VILLA ST	2020, 2017, 2014, 2010, 2005, 2001, 2000, 1992, 1991, 1986, 1985, 1982, 1980, 1975, 1968, 1962, 1960, 1957, 1955, 1950, 1946, 1945, 1942, 1940, 1936, 1935, 1931, 1930, 1926
1229 VILLA ST	2020, 2017, 2014, 2010, 2005, 2001, 1995, 1992, 1991, 1986, 1985, 1982, 1980, 1975, 1968, 1962, 1960, 1957, 1955, 1950, 1946, 1945, 1942, 1940, 1936, 1935, 1931, 1930, 1926
1229 VILLA ST	2020, 2014, 2010, 2005, 2001, 2000, 1995, 1992, 1991, 1986, 1985, 1982, 1980, 1975, 1968, 1962, 1960, 1957, 1955, 1950, 1946, 1945, 1942, 1940, 1936, 1935, 1931, 1930, 1926
1229 VILLA ST	2017, 2014, 2010, 2005, 2001, 2000, 1995, 1992, 1991, 1986, 1985, 1982, 1980, 1975, 1968, 1962, 1960, 1957, 1955, 1950, 1946, 1945, 1942, 1940, 1936, 1935, 1931, 1930, 1926
1229 VILLA ST	2020, 2017, 2014, 2010, 2001, 2000, 1995, 1992, 1991, 1986, 1985, 1982, 1980, 1975, 1968, 1962, 1960, 1957, 1955, 1950, 1946, 1945, 1942, 1940, 1936, 1935, 1931, 1930, 1926
1229 VILLA ST	2020, 2017, 2014, 2005, 2001, 2000, 1995, 1992, 1991, 1986, 1985, 1982, 1980, 1975, 1968, 1962, 1960, 1957, 1955, 1950, 1946, 1945, 1942, 1940, 1936, 1935, 1931, 1930, 1926
1229 VILLA ST	2020, 2017, 2010, 2005, 2001, 2000, 1995, 1992, 1991, 1986, 1985, 1982, 1980, 1975, 1968, 1962, 1960, 1957, 1955, 1950, 1946, 1945, 1942, 1940, 1936, 1935, 1931, 1930, 1926
1229 VILLA ST	2020, 2017, 2014, 2010, 2005, 2001, 2000, 1995, 1992, 1991, 1986, 1985, 1982, 1980, 1975, 1962, 1960, 1957, 1955, 1950, 1946, 1945, 1942, 1940, 1936, 1935, 1931, 1930, 1926
124 OAK CT	2020, 2017, 2014, 2010, 2005, 2001, 2000, 1995, 1992, 1991, 1986, 1985, 1982, 1980, 1975, 1968, 1962, 1960, 1957, 1950, 1946, 1945, 1942, 1940, 1936, 1935, 1931, 1930, 1926
124 OAK CT	2020, 2017, 2014, 2010, 2005, 2001, 2000, 1995, 1992, 1991, 1986, 1985, 1982, 1980, 1975, 1968, 1962, 1960, 1957, 1955, 1950, 1945, 1942, 1940, 1936, 1935, 1931, 1930, 1926
1240 VILLA	2020, 2017, 2014, 2010, 2005, 2001, 2000, 1995, 1992, 1991, 1986, 1985, 1982, 1980, 1975, 1968, 1962, 1960, 1957, 1955, 1946, 1945, 1942, 1940, 1936, 1935, 1931, 1930, 1926

FINDINGS

Address Researched	Address Not Identified in Research Source
1240 VILLA	2020, 2017, 2014, 2010, 2005, 2001, 2000, 1995, 1992, 1991, 1986, 1985, 1982, 1980, 1975, 1968, 1962, 1960, 1957, 1955, 1950, 1946, 1942, 1940, 1936, 1935, 1931, 1930, 1926
1240 VILLA	2020, 2017, 2014, 2010, 2005, 2001, 2000, 1995, 1992, 1991, 1986, 1985, 1982, 1980, 1975, 1968, 1962, 1960, 1957, 1955, 1950, 1946, 1945, 1942, 1936, 1935, 1931, 1930, 1926
1240 VILLA	2020, 2017, 2014, 2010, 2005, 2001, 2000, 1995, 1992, 1991, 1986, 1985, 1982, 1980, 1975, 1968, 1962, 1960, 1957, 1955, 1950, 1946, 1945, 1942, 1940, 1936, 1931, 1930, 1926
1240 VILLA	2020, 2017, 2014, 2010, 2005, 2001, 2000, 1995, 1992, 1991, 1986, 1985, 1982, 1980, 1975, 1968, 1962, 1960, 1957, 1955, 1950, 1946, 1945, 1942, 1940, 1936, 1935, 1931, 1926
1240 VILLA	2020, 2017, 2014, 2010, 2005, 2001, 2000, 1995, 1992, 1991, 1986, 1985, 1982, 1980, 1975, 1968, 1960, 1957, 1955, 1950, 1946, 1945, 1942, 1940, 1936, 1935, 1931, 1930, 1926
1240 VILLA	2020, 2017, 2014, 2010, 2005, 2001, 2000, 1995, 1992, 1991, 1986, 1985, 1980, 1975, 1968, 1962, 1960, 1957, 1955, 1950, 1946, 1945, 1942, 1940, 1936, 1935, 1931, 1930, 1926
1240 VILLA ST	2020, 2017, 2014, 2010, 2005, 2001, 2000, 1995, 1992, 1991, 1986, 1985, 1982, 1980, 1975, 1962, 1960, 1957, 1955, 1950, 1946, 1945, 1942, 1940, 1936, 1935, 1931, 1930, 1926
1243 VILLA	2020, 2017, 2014, 2010, 2005, 2001, 2000, 1995, 1992, 1991, 1986, 1985, 1982, 1980, 1975, 1968, 1960, 1957, 1955, 1950, 1946, 1945, 1942, 1940, 1936, 1935, 1931, 1930, 1926
1243 VILLA	2020, 2017, 2014, 2010, 2005, 2001, 2000, 1995, 1992, 1991, 1986, 1985, 1982, 1980, 1975, 1968, 1962, 1960, 1955, 1950, 1946, 1945, 1942, 1940, 1936, 1935, 1931, 1930, 1926
1243 VILLA	2020, 2017, 2014, 2010, 2005, 2001, 2000, 1995, 1992, 1991, 1986, 1985, 1980, 1975, 1968, 1962, 1960, 1957, 1955, 1950, 1946, 1945, 1942, 1940, 1936, 1935, 1931, 1930, 1926
1243 VILLA	2020, 2017, 2014, 2010, 2005, 2001, 2000, 1995, 1992, 1991, 1985, 1982, 1980, 1975, 1968, 1962, 1960, 1957, 1955, 1950, 1946, 1945, 1942, 1940, 1936, 1935, 1931, 1930, 1926
1243 VILLA	2020, 2017, 2014, 2010, 2005, 2001, 2000, 1995, 1992, 1991, 1986, 1985, 1982, 1980, 1968, 1962, 1960, 1957, 1955, 1950, 1946, 1945, 1942, 1940, 1936, 1935, 1931, 1930, 1926
1243 VILLA	2020, 2017, 2014, 2010, 2005, 2000, 1995, 1992, 1991, 1986, 1985, 1982, 1980, 1975, 1968, 1962, 1960, 1957, 1955, 1950, 1946, 1945, 1942, 1940, 1936, 1935, 1931, 1930, 1926
1243 VILLA	2020, 2017, 2014, 2010, 2005, 2001, 2000, 1995, 1992, 1991, 1986, 1985, 1982, 1980, 1975, 1968, 1962, 1960, 1957, 1955, 1950, 1946, 1945, 1942, 1940, 1936, 1935, 1931, 1930, 1926
1243 VILLA	2020, 2017, 2014, 2010, 2005, 2001, 2000, 1995, 1992, 1991, 1986, 1985, 1982, 1980, 1975, 1968, 1962, 1960, 1957, 1955, 1950, 1946, 1945, 1942, 1940, 1936, 1931, 1930, 1926
1243 VILLA	2020, 2017, 2014, 2010, 2005, 2001, 2000, 1995, 1992, 1991, 1986, 1985, 1982, 1980, 1975, 1968, 1962, 1960, 1957, 1955, 1950, 1946, 1945, 1942, 1936, 1935, 1931, 1930, 1926

FINDINGS

Address Researched	Address Not Identified in Research Source
1243 VILLA ST	2020, 2017, 2014, 2010, 2005, 2001, 1995, 1992, 1991, 1986, 1985, 1982, 1980, 1975, 1968, 1962, 1960, 1957, 1955, 1950, 1946, 1945, 1942, 1940, 1936, 1935, 1931, 1930, 1926
1243 VILLA ST	2020, 2017, 2014, 2010, 2005, 2001, 2000, 1992, 1991, 1986, 1985, 1982, 1980, 1975, 1968, 1962, 1960, 1957, 1955, 1950, 1946, 1945, 1942, 1940, 1936, 1935, 1931, 1930, 1926
1243 VILLA ST	2020, 2017, 2010, 2005, 2001, 2000, 1995, 1992, 1991, 1986, 1985, 1982, 1980, 1975, 1968, 1962, 1960, 1957, 1955, 1950, 1946, 1945, 1942, 1940, 1936, 1935, 1931, 1930, 1926
1243 VILLA ST	2020, 2017, 2014, 2005, 2001, 2000, 1995, 1992, 1991, 1986, 1985, 1982, 1980, 1975, 1968, 1962, 1960, 1957, 1955, 1950, 1946, 1945, 1942, 1940, 1936, 1935, 1931, 1930, 1926
1243 VILLA ST	2020, 2017, 2014, 2010, 2001, 2000, 1995, 1992, 1991, 1986, 1985, 1982, 1980, 1975, 1968, 1962, 1960, 1957, 1955, 1950, 1946, 1945, 1942, 1940, 1936, 1935, 1931, 1930, 1926
1243 VILLA ST	2017, 2014, 2010, 2005, 2001, 2000, 1995, 1992, 1991, 1986, 1985, 1982, 1980, 1975, 1968, 1962, 1960, 1957, 1955, 1950, 1946, 1945, 1942, 1940, 1936, 1935, 1931, 1930, 1926
1243 VILLA ST	2020, 2014, 2010, 2005, 2001, 2000, 1995, 1992, 1991, 1986, 1985, 1982, 1980, 1975, 1968, 1962, 1960, 1957, 1955, 1950, 1946, 1945, 1942, 1940, 1936, 1935, 1931, 1930, 1926
1243 VILLA ST	2020, 2017, 2014, 2010, 2005, 2001, 2000, 1995, 1992, 1991, 1986, 1985, 1982, 1980, 1975, 1968, 1962, 1960, 1957, 1955, 1950, 1946, 1945, 1942, 1940, 1936, 1935, 1931, 1930, 1926
1245 VILLA	2020, 2017, 2014, 2010, 2005, 2001, 2000, 1995, 1992, 1991, 1986, 1985, 1982, 1980, 1975, 1968, 1960, 1957, 1955, 1950, 1946, 1945, 1942, 1940, 1936, 1935, 1931, 1930, 1926
1245 VILLA	2020, 2017, 2014, 2010, 2005, 2001, 2000, 1995, 1992, 1991, 1985, 1982, 1980, 1975, 1968, 1962, 1960, 1957, 1955, 1950, 1946, 1945, 1942, 1940, 1936, 1935, 1931, 1930, 1926
1245 VILLA	2020, 2017, 2014, 2010, 2005, 2000, 1995, 1992, 1991, 1986, 1985, 1982, 1980, 1975, 1968, 1962, 1960, 1957, 1955, 1950, 1946, 1945, 1942, 1940, 1936, 1935, 1931, 1930, 1926
1245 VILLA	2020, 2017, 2014, 2010, 2005, 2001, 2000, 1995, 1992, 1991, 1986, 1985, 1982, 1980, 1975, 1968, 1962, 1960, 1957, 1955, 1950, 1946, 1942, 1940, 1936, 1935, 1931, 1930, 1926
1245 VILLA	2020, 2017, 2014, 2010, 2005, 2001, 2000, 1995, 1992, 1991, 1986, 1985, 1982, 1980, 1975, 1968, 1962, 1960, 1957, 1955, 1946, 1945, 1942, 1940, 1936, 1935, 1931, 1930, 1926
1245 VILLA	2020, 2017, 2014, 2010, 2005, 2001, 2000, 1995, 1992, 1991, 1986, 1985, 1982, 1980, 1975, 1968, 1962, 1960, 1957, 1955, 1950, 1946, 1945, 1942, 1940, 1936, 1931, 1930, 1926
1245 VILLA	2020, 2017, 2014, 2010, 2005, 2001, 2000, 1995, 1992, 1991, 1986, 1985, 1982, 1980, 1975, 1968, 1962, 1960, 1957, 1955, 1950, 1946, 1945, 1942, 1940, 1936, 1935, 1931, 1926
1245 VILLA DR	2020, 2017, 2014, 2010, 2005, 2001, 2000, 1995, 1992, 1991, 1986, 1985, 1982, 1980, 1975, 1968, 1962, 1960, 1957, 1955, 1950, 1946, 1945, 1942, 1940, 1936, 1931, 1930, 1926

FINDINGS

Address Researched	Address Not Identified in Research Source
1245 VILLA ST	2020, 2017, 2014, 2010, 2005, 2001, 2000, 1992, 1991, 1986, 1985, 1982, 1980, 1975, 1968, 1962, 1960, 1957, 1955, 1950, 1946, 1945, 1942, 1940, 1936, 1935, 1931, 1930, 1926
1245 VILLA ST	2020, 2017, 2014, 2010, 2005, 2001, 1995, 1992, 1991, 1986, 1985, 1982, 1980, 1975, 1968, 1962, 1960, 1957, 1955, 1950, 1946, 1945, 1942, 1940, 1936, 1935, 1931, 1930, 1926
1245 VILLA ST	2020, 2014, 2010, 2005, 2001, 2000, 1995, 1992, 1991, 1986, 1985, 1982, 1980, 1975, 1968, 1962, 1960, 1957, 1955, 1950, 1946, 1945, 1942, 1940, 1936, 1935, 1931, 1930, 1926
1245 VILLA ST	2020, 2017, 2014, 2010, 2001, 2000, 1995, 1992, 1991, 1986, 1985, 1982, 1980, 1975, 1968, 1962, 1960, 1957, 1955, 1950, 1946, 1945, 1942, 1940, 1936, 1935, 1931, 1930, 1926
1245 VILLA ST	2020, 2017, 2014, 2005, 2001, 2000, 1995, 1992, 1991, 1986, 1985, 1982, 1980, 1975, 1968, 1962, 1960, 1957, 1955, 1950, 1946, 1945, 1942, 1940, 1936, 1935, 1931, 1930, 1926
1245 VILLA ST	2020, 2017, 2010, 2005, 2001, 2000, 1995, 1992, 1991, 1986, 1985, 1982, 1980, 1975, 1968, 1962, 1960, 1957, 1955, 1950, 1946, 1945, 1942, 1940, 1936, 1935, 1931, 1930, 1926
1245 VILLA ST	2020, 2017, 2014, 2010, 2005, 2001, 2000, 1995, 1992, 1991, 1986, 1985, 1982, 1980, 1975, 1962, 1960, 1957, 1955, 1950, 1946, 1945, 1942, 1940, 1936, 1935, 1931, 1930, 1926
125 MOUNTAIN VIEW AVE	2020, 2017, 2014, 2010, 2005, 2001, 2000, 1995, 1992, 1991, 1986, 1985, 1982, 1980, 1975, 1968, 1962, 1957, 1955, 1950, 1946, 1945, 1942, 1940, 1936, 1935, 1931, 1930, 1926
125 MOUNTAIN VIEW AVE	2020, 2017, 2014, 2010, 2005, 2001, 2000, 1995, 1992, 1991, 1986, 1985, 1982, 1980, 1975, 1968, 1962, 1960, 1957, 1950, 1946, 1945, 1942, 1940, 1936, 1935, 1931, 1930, 1926
125 OAK CT	2020, 2017, 2014, 2010, 2005, 2001, 2000, 1995, 1992, 1991, 1986, 1985, 1982, 1980, 1975, 1968, 1962, 1960, 1957, 1950, 1946, 1945, 1942, 1940, 1936, 1935, 1931, 1930, 1926
125 OAK CT	2020, 2017, 2014, 2010, 2005, 2001, 2000, 1995, 1992, 1991, 1986, 1985, 1982, 1980, 1975, 1968, 1962, 1960, 1957, 1955, 1950, 1945, 1942, 1940, 1936, 1935, 1931, 1930, 1926
125 SHORELINE BLVD	2020, 2017, 2014, 2010, 2005, 2001, 2000, 1995, 1992, 1986, 1985, 1982, 1980, 1975, 1968, 1962, 1960, 1957, 1955, 1950, 1946, 1945, 1942, 1940, 1936, 1935, 1931, 1930, 1926
1256 VILLA	2020, 2017, 2014, 2010, 2005, 2001, 2000, 1995, 1992, 1991, 1986, 1985, 1980, 1975, 1968, 1962, 1960, 1957, 1955, 1950, 1946, 1945, 1942, 1940, 1936, 1935, 1931, 1930, 1926
1256 VILLA	2020, 2017, 2014, 2010, 2005, 2001, 2000, 1995, 1992, 1991, 1986, 1985, 1982, 1980, 1975, 1968, 1962, 1960, 1957, 1955, 1946, 1945, 1942, 1940, 1936, 1935, 1931, 1930, 1926
1256 VILLA	2020, 2017, 2014, 2010, 2005, 2001, 2000, 1995, 1992, 1991, 1986, 1985, 1982, 1980, 1975, 1968, 1962, 1960, 1957, 1955, 1950, 1946, 1942, 1940, 1936, 1935, 1931, 1930, 1926
1256 VILLA	2020, 2017, 2014, 2010, 2005, 2001, 2000, 1995, 1992, 1991, 1986, 1985, 1982, 1980, 1975, 1968, 1962, 1960, 1957, 1955, 1950, 1946, 1945, 1942, 1936, 1935, 1931, 1930, 1926

FINDINGS

Address Researched	Address Not Identified in Research Source
1256 VILLA	2020, 2017, 2014, 2010, 2005, 2001, 2000, 1995, 1992, 1991, 1986, 1985, 1982, 1980, 1975, 1968, 1962, 1960, 1957, 1955, 1950, 1946, 1945, 1942, 1940, 1936, 1935, 1931, 1926
1256 VILLA	2020, 2017, 2014, 2010, 2005, 2001, 2000, 1995, 1992, 1991, 1986, 1985, 1982, 1980, 1975, 1968, 1962, 1960, 1957, 1955, 1950, 1946, 1945, 1942, 1940, 1936, 1931, 1930, 1926
1256 VILLA ST	2020, 2017, 2014, 2010, 2005, 2001, 2000, 1995, 1992, 1991, 1986, 1985, 1982, 1980, 1975, 1962, 1960, 1957, 1955, 1950, 1946, 1945, 1942, 1940, 1936, 1935, 1931, 1930, 1926
126 BAILEY AVE	2020, 2017, 2014, 2010, 2005, 2001, 2000, 1995, 1992, 1991, 1986, 1985, 1982, 1980, 1975, 1968, 1962, 1960, 1957, 1955, 1946, 1945, 1942, 1940, 1936, 1935, 1931, 1930, 1926
126 BAILEY AVE	2020, 2017, 2014, 2010, 2005, 2001, 2000, 1995, 1992, 1991, 1986, 1985, 1982, 1980, 1975, 1962, 1960, 1957, 1955, 1950, 1946, 1945, 1942, 1940, 1936, 1935, 1931, 1930, 1926
126 BAILEY AVE	2020, 2017, 2014, 2010, 2005, 2001, 2000, 1995, 1992, 1991, 1986, 1985, 1982, 1980, 1975, 1968, 1962, 1960, 1957, 1955, 1950, 1946, 1945, 1942, 1940, 1936, 1935, 1931, 1926
126 BAILEY AVE	2020, 2017, 2014, 2010, 2005, 2001, 2000, 1995, 1992, 1991, 1986, 1985, 1982, 1980, 1975, 1968, 1962, 1960, 1957, 1955, 1950, 1946, 1945, 1942, 1940, 1936, 1931, 1930, 1926
126 BAILEY AVE	2020, 2017, 2014, 2010, 2005, 2001, 2000, 1995, 1992, 1991, 1986, 1985, 1982, 1980, 1975, 1968, 1962, 1960, 1957, 1955, 1950, 1946, 1945, 1942, 1936, 1935, 1931, 1930, 1926
126 BAILEY AVE	2020, 2017, 2014, 2010, 2005, 2001, 2000, 1995, 1992, 1991, 1986, 1985, 1982, 1980, 1975, 1968, 1962, 1960, 1957, 1955, 1950, 1946, 1942, 1940, 1936, 1935, 1931, 1930, 1926
126 MOUNTAIN VIEW AVE	2020, 2017, 2014, 2010, 2005, 2001, 2000, 1995, 1992, 1991, 1986, 1985, 1982, 1980, 1968, 1962, 1960, 1957, 1955, 1950, 1946, 1945, 1942, 1940, 1936, 1935, 1931, 1930, 1926
126 MOUNTAIN VIEW AVE	2020, 2017, 2014, 2010, 2005, 2001, 2000, 1995, 1992, 1991, 1986, 1985, 1982, 1980, 1975, 1968, 1962, 1960, 1957, 1950, 1946, 1945, 1942, 1940, 1936, 1935, 1931, 1930, 1926
126 MOUNTAIN VIEW AVE	2020, 2017, 2014, 2010, 2005, 2001, 2000, 1995, 1992, 1991, 1986, 1985, 1982, 1980, 1975, 1968, 1962, 1957, 1955, 1950, 1946, 1945, 1942, 1940, 1936, 1935, 1931, 1930, 1926
127 BAILEY AVE	2020, 2017, 2014, 2010, 2005, 2001, 2000, 1995, 1992, 1991, 1986, 1985, 1982, 1980, 1975, 1968, 1962, 1960, 1957, 1955, 1946, 1945, 1942, 1940, 1936, 1935, 1931, 1930, 1926
127 BAILEY AVE	2020, 2017, 2014, 2010, 2005, 2001, 2000, 1995, 1992, 1991, 1986, 1985, 1982, 1980, 1975, 1968, 1960, 1957, 1955, 1950, 1946, 1945, 1942, 1940, 1936, 1935, 1931, 1930, 1926
127 BAILEY AVE	2020, 2017, 2014, 2010, 2005, 2001, 2000, 1995, 1992, 1991, 1986, 1985, 1982, 1980, 1975, 1962, 1960, 1957, 1955, 1950, 1946, 1945, 1942, 1940, 1936, 1935, 1931, 1930, 1926
127 BAILEY AVE	2020, 2017, 2014, 2010, 2005, 2001, 2000, 1995, 1992, 1991, 1986, 1985, 1982, 1980, 1975, 1968, 1962, 1960, 1957, 1955, 1950, 1946, 1945, 1942, 1936, 1935, 1931, 1930, 1926

FINDINGS

Address Researched	Address Not Identified in Research Source
127 BAILEY AVE	2020, 2017, 2014, 2010, 2005, 2001, 2000, 1995, 1992, 1991, 1986, 1985, 1982, 1980, 1975, 1968, 1962, 1960, 1957, 1955, 1950, 1946, 1945, 1942, 1940, 1936, 1931, 1930, 1926
127 OAK CT	2020, 2017, 2014, 2010, 2005, 2001, 2000, 1995, 1992, 1991, 1985, 1982, 1980, 1975, 1968, 1962, 1960, 1957, 1955, 1950, 1946, 1945, 1942, 1940, 1936, 1935, 1931, 1930, 1926
1272 VILLA	2020, 2017, 2014, 2010, 2005, 2001, 2000, 1995, 1992, 1991, 1986, 1985, 1982, 1980, 1975, 1968, 1960, 1957, 1955, 1950, 1946, 1945, 1942, 1940, 1936, 1935, 1931, 1930, 1926
1272 VILLA	2020, 2017, 2014, 2010, 2005, 2001, 2000, 1995, 1992, 1991, 1986, 1985, 1982, 1980, 1975, 1968, 1962, 1960, 1957, 1955, 1950, 1946, 1945, 1942, 1936, 1935, 1931, 1930, 1926
1272 VILLA	2020, 2017, 2014, 2010, 2005, 2001, 2000, 1995, 1992, 1991, 1986, 1985, 1982, 1980, 1975, 1968, 1962, 1960, 1957, 1955, 1950, 1946, 1942, 1940, 1936, 1935, 1931, 1930, 1926
1272 VILLA	2020, 2017, 2014, 2010, 2005, 2001, 2000, 1995, 1992, 1991, 1986, 1985, 1982, 1980, 1975, 1968, 1962, 1960, 1957, 1955, 1950, 1946, 1945, 1942, 1940, 1936, 1931, 1930, 1926
1272 VILLA	2020, 2017, 2014, 2010, 2005, 2001, 2000, 1995, 1992, 1991, 1986, 1985, 1982, 1980, 1975, 1968, 1962, 1960, 1957, 1955, 1950, 1946, 1945, 1942, 1940, 1936, 1935, 1931, 1926
1272 VILLA ST	2020, 2017, 2014, 2010, 2005, 2001, 2000, 1995, 1992, 1991, 1986, 1985, 1982, 1980, 1975, 1962, 1960, 1957, 1955, 1950, 1946, 1945, 1942, 1940, 1936, 1935, 1931, 1930, 1926
1280 VILLA	2020, 2017, 2014, 2010, 2005, 2001, 2000, 1995, 1992, 1986, 1985, 1982, 1980, 1975, 1968, 1962, 1960, 1957, 1955, 1950, 1946, 1945, 1942, 1940, 1936, 1935, 1931, 1930, 1926
129 Mountain View	2020, 2017, 2014, 2010, 2005, 2001, 2000, 1995, 1992, 1991, 1986, 1985, 1982, 1980, 1968, 1962, 1960, 1957, 1955, 1950, 1946, 1945, 1942, 1940, 1936, 1935, 1931, 1930, 1926
129 SHORELINE BLVD	2020, 2017, 2014, 2010, 2005, 2001, 2000, 1995, 1992, 1986, 1985, 1982, 1980, 1975, 1968, 1962, 1960, 1957, 1955, 1950, 1946, 1945, 1942, 1940, 1936, 1935, 1931, 1930, 1926
13 MOUNTAIN VIEW AVE	2020, 2017, 2014, 2010, 2005, 2001, 2000, 1995, 1992, 1991, 1986, 1985, 1982, 1980, 1975, 1962, 1960, 1957, 1955, 1950, 1946, 1945, 1942, 1940, 1936, 1935, 1931, 1930, 1926
130 BAILEY AVE	2020, 2017, 2014, 2010, 2005, 2001, 2000, 1995, 1992, 1991, 1986, 1985, 1982, 1980, 1975, 1968, 1962, 1960, 1957, 1955, 1950, 1946, 1945, 1942, 1940, 1936, 1931, 1930, 1926
130 FRANKLIN CT	2020, 2017, 2014, 2010, 2005, 2001, 2000, 1995, 1992, 1991, 1986, 1985, 1982, 1980, 1975, 1968, 1962, 1960, 1955, 1950, 1946, 1945, 1942, 1940, 1936, 1935, 1931, 1930, 1926
1300 VILLA	2020, 2017, 2014, 2010, 2005, 2001, 2000, 1995, 1992, 1991, 1986, 1985, 1982, 1980, 1975, 1968, 1962, 1960, 1957, 1955, 1946, 1945, 1942, 1940, 1936, 1935, 1931, 1930, 1926
131 BAILEY AVE	2020, 2017, 2014, 2010, 2005, 2001, 2000, 1995, 1992, 1991, 1986, 1985, 1982, 1980, 1975, 1968, 1960, 1957, 1955, 1950, 1946, 1945, 1942, 1940, 1936, 1935, 1931, 1930, 1926

FINDINGS

Address Researched	Address Not Identified in Research Source
131 BAILEY AVE	2020, 2017, 2014, 2010, 2005, 2001, 2000, 1995, 1992, 1991, 1986, 1985, 1982, 1980, 1975, 1962, 1960, 1957, 1955, 1950, 1946, 1945, 1942, 1940, 1936, 1935, 1931, 1930, 1926
131 FRANKLIN ST	2020, 2017, 2014, 2010, 2005, 2001, 2000, 1995, 1992, 1991, 1986, 1985, 1982, 1980, 1975, 1968, 1962, 1960, 1957, 1955, 1946, 1945, 1942, 1940, 1936, 1935, 1931, 1930, 1926
131 FRANKLIN ST	2020, 2017, 2014, 2010, 2005, 2001, 2000, 1995, 1992, 1991, 1986, 1985, 1982, 1980, 1975, 1968, 1962, 1960, 1957, 1955, 1950, 1946, 1942, 1940, 1936, 1935, 1931, 1930, 1926
131 MOUNTAIN VIEW AVE	2020, 2017, 2014, 2010, 2005, 2001, 2000, 1995, 1992, 1991, 1986, 1985, 1982, 1980, 1975, 1968, 1960, 1957, 1955, 1950, 1946, 1945, 1942, 1940, 1936, 1935, 1931, 1930, 1926
132 BAILEY AVE	2020, 2017, 2014, 2010, 2005, 2001, 2000, 1995, 1992, 1991, 1986, 1985, 1982, 1980, 1975, 1968, 1962, 1960, 1957, 1955, 1946, 1945, 1942, 1940, 1936, 1935, 1931, 1930, 1926
132 BAILEY AVE	2020, 2017, 2014, 2010, 2005, 2001, 2000, 1995, 1992, 1991, 1986, 1985, 1982, 1980, 1975, 1968, 1962, 1960, 1957, 1955, 1950, 1946, 1942, 1940, 1936, 1935, 1931, 1930, 1926
132 BAILEY AVE	2020, 2017, 2014, 2010, 2005, 2001, 2000, 1995, 1992, 1991, 1986, 1985, 1982, 1980, 1975, 1968, 1962, 1960, 1957, 1955, 1950, 1946, 1945, 1942, 1940, 1936, 1931, 1930, 1926
132 BAILEY AVE	2020, 2017, 2014, 2010, 2005, 2001, 2000, 1995, 1992, 1991, 1986, 1985, 1982, 1980, 1975, 1968, 1962, 1960, 1957, 1955, 1950, 1946, 1945, 1942, 1940, 1936, 1935, 1931, 1926
132 OAK	2020, 2017, 2014, 2010, 2005, 2001, 2000, 1995, 1992, 1991, 1986, 1985, 1982, 1980, 1975, 1968, 1962, 1960, 1955, 1950, 1946, 1945, 1942, 1940, 1936, 1935, 1931, 1930, 1926
132 OAK CT	2020, 2017, 2014, 2010, 2005, 2001, 2000, 1995, 1992, 1991, 1986, 1985, 1982, 1980, 1975, 1968, 1962, 1960, 1957, 1950, 1946, 1945, 1942, 1940, 1936, 1935, 1931, 1930, 1926
132 OAK CT	2020, 2017, 2014, 2010, 2005, 2001, 2000, 1995, 1992, 1991, 1986, 1985, 1982, 1980, 1975, 1968, 1962, 1960, 1955, 1950, 1946, 1945, 1942, 1940, 1936, 1935, 1931, 1930, 1926
132 OAK CT	2020, 2017, 2014, 2010, 2005, 2000, 1995, 1992, 1991, 1986, 1985, 1982, 1980, 1975, 1968, 1962, 1960, 1957, 1955, 1950, 1946, 1945, 1942, 1940, 1936, 1935, 1931, 1930, 1926
132 OAK CT	2020, 2017, 2014, 2010, 2005, 2001, 2000, 1995, 1992, 1991, 1986, 1985, 1982, 1980, 1975, 1968, 1962, 1960, 1957, 1955, 1950, 1945, 1942, 1940, 1936, 1935, 1931, 1930, 1926
133 OAK	2020, 2017, 2014, 2010, 2005, 2001, 2000, 1995, 1992, 1986, 1985, 1982, 1980, 1975, 1968, 1962, 1960, 1957, 1955, 1950, 1946, 1945, 1942, 1940, 1936, 1935, 1931, 1930, 1926
133 OAK	2020, 2017, 2014, 2010, 2005, 2001, 2000, 1995, 1992, 1991, 1986, 1985, 1982, 1980, 1975, 1968, 1962, 1960, 1955, 1950, 1946, 1945, 1942, 1940, 1936, 1935, 1931, 1930, 1926
133 OAK	2020, 2017, 2014, 2010, 2005, 2001, 2000, 1995, 1992, 1991, 1986, 1985, 1982, 1980, 1968, 1962, 1960, 1957, 1955, 1950, 1946, 1945, 1942, 1940, 1936, 1935, 1931, 1930, 1926

FINDINGS

Address Researched	Address Not Identified in Research Source
134 BAILEY AVE	2020, 2017, 2014, 2010, 2005, 2001, 2000, 1995, 1992, 1991, 1986, 1985, 1982, 1980, 1975, 1968, 1962, 1960, 1957, 1955, 1950, 1946, 1942, 1940, 1936, 1935, 1931, 1930, 1926
134 BRYANT ST	2020, 2017, 2014, 2010, 2005, 2001, 2000, 1995, 1992, 1991, 1986, 1985, 1982, 1980, 1975, 1968, 1960, 1957, 1955, 1950, 1946, 1945, 1942, 1940, 1936, 1935, 1931, 1930, 1926
135 FRANKLIN	2020, 2017, 2014, 2010, 2005, 2000, 1995, 1992, 1991, 1986, 1985, 1982, 1980, 1975, 1968, 1962, 1960, 1957, 1955, 1950, 1946, 1945, 1942, 1940, 1936, 1935, 1931, 1930, 1926
135 FRANKLIN ST	2020, 2014, 2010, 2005, 2001, 2000, 1995, 1992, 1991, 1986, 1985, 1982, 1980, 1975, 1968, 1962, 1960, 1957, 1955, 1950, 1946, 1945, 1942, 1940, 1936, 1935, 1931, 1930, 1926
135 FRANKLIN ST	2020, 2017, 2010, 2005, 2001, 2000, 1995, 1992, 1991, 1986, 1985, 1982, 1980, 1975, 1968, 1962, 1960, 1957, 1955, 1950, 1946, 1945, 1942, 1940, 1936, 1935, 1931, 1930, 1926
135 FRANKLIN ST	2017, 2014, 2010, 2005, 2001, 2000, 1995, 1992, 1991, 1986, 1985, 1982, 1980, 1975, 1968, 1962, 1960, 1957, 1955, 1950, 1946, 1945, 1942, 1940, 1936, 1935, 1931, 1930, 1926
138 BAILEY AVE	2020, 2017, 2014, 2010, 2005, 2001, 2000, 1995, 1992, 1991, 1986, 1985, 1982, 1980, 1975, 1968, 1962, 1960, 1957, 1955, 1950, 1946, 1945, 1942, 1940, 1936, 1931, 1930, 1926
139 OAK CT	2020, 2017, 2014, 2010, 2005, 2001, 2000, 1995, 1992, 1991, 1986, 1985, 1982, 1980, 1975, 1968, 1962, 1960, 1957, 1955, 1950, 1945, 1942, 1940, 1936, 1935, 1931, 1930, 1926
139 OAK CT	2020, 2017, 2014, 2010, 2005, 2001, 2000, 1995, 1992, 1991, 1986, 1985, 1982, 1980, 1975, 1968, 1962, 1960, 1957, 1950, 1946, 1945, 1942, 1940, 1936, 1935, 1931, 1930, 1926
140 BRYANT ST	2020, 2017, 2014, 2010, 2005, 2001, 2000, 1995, 1992, 1991, 1986, 1985, 1982, 1980, 1975, 1968, 1960, 1957, 1955, 1950, 1946, 1945, 1942, 1940, 1936, 1935, 1931, 1930, 1926
140 FRANKLIN ST	2020, 2017, 2014, 2010, 2005, 2001, 2000, 1995, 1992, 1991, 1986, 1985, 1982, 1980, 1975, 1968, 1962, 1960, 1957, 1955, 1946, 1945, 1942, 1940, 1936, 1935, 1931, 1930, 1926
140 OAK AVE	2020, 2017, 2014, 2010, 2005, 2001, 2000, 1995, 1992, 1991, 1986, 1985, 1982, 1980, 1968, 1962, 1960, 1957, 1955, 1950, 1946, 1945, 1942, 1940, 1936, 1935, 1931, 1930, 1926
140 OAK CT	2020, 2017, 2014, 2010, 2005, 2000, 1995, 1992, 1991, 1986, 1985, 1982, 1980, 1975, 1968, 1962, 1960, 1957, 1955, 1950, 1946, 1945, 1942, 1940, 1936, 1935, 1931, 1930, 1926
141 FRANKLIN CT	2020, 2017, 2014, 2010, 2005, 2001, 2000, 1995, 1992, 1991, 1986, 1985, 1982, 1980, 1975, 1968, 1962, 1960, 1955, 1950, 1946, 1945, 1942, 1940, 1936, 1935, 1931, 1930, 1926
141 FRANKLIN ST	2020, 2017, 2014, 2010, 2005, 2001, 2000, 1995, 1992, 1991, 1986, 1985, 1982, 1980, 1975, 1968, 1962, 1960, 1957, 1955, 1950, 1946, 1942, 1940, 1936, 1935, 1931, 1930, 1926
141 OAK CT	2020, 2017, 2014, 2010, 2005, 2001, 2000, 1995, 1992, 1991, 1986, 1985, 1982, 1980, 1975, 1968, 1962, 1960, 1955, 1950, 1946, 1945, 1942, 1940, 1936, 1935, 1931, 1930, 1926

FINDINGS

Address Researched	Address Not Identified in Research Source
141 OAK CT	2020, 2017, 2014, 2010, 2005, 2001, 2000, 1995, 1992, 1991, 1986, 1985, 1982, 1980, 1975, 1968, 1962, 1960, 1957, 1950, 1946, 1945, 1942, 1940, 1936, 1935, 1931, 1930, 1926
141 OAK CT	2020, 2017, 2014, 2010, 2005, 2000, 1995, 1992, 1991, 1986, 1985, 1982, 1980, 1975, 1968, 1962, 1960, 1957, 1955, 1950, 1946, 1945, 1942, 1940, 1936, 1935, 1931, 1930, 1926
141 SHORELINE BLVD	2020, 2017, 2014, 2010, 2005, 2001, 2000, 1995, 1992, 1986, 1985, 1982, 1980, 1975, 1968, 1962, 1960, 1957, 1955, 1950, 1946, 1945, 1942, 1940, 1936, 1935, 1931, 1930, 1926
143 OAK CT	2020, 2017, 2014, 2010, 2005, 2000, 1995, 1992, 1991, 1986, 1985, 1982, 1980, 1975, 1968, 1962, 1960, 1957, 1955, 1950, 1946, 1945, 1942, 1940, 1936, 1935, 1931, 1930, 1926
143 SHORELINE BLVD	2020, 2017, 2014, 2010, 2005, 2001, 2000, 1995, 1992, 1986, 1985, 1982, 1980, 1975, 1968, 1962, 1960, 1957, 1955, 1950, 1946, 1945, 1942, 1940, 1936, 1935, 1931, 1930, 1926
144 OAK ST	2020, 2017, 2014, 2010, 2005, 2001, 2000, 1995, 1992, 1991, 1986, 1985, 1982, 1980, 1968, 1962, 1960, 1957, 1955, 1950, 1946, 1945, 1942, 1940, 1936, 1935, 1931, 1930, 1926
145 OAK	2020, 2017, 2014, 2010, 2005, 2001, 2000, 1995, 1992, 1991, 1986, 1985, 1982, 1980, 1968, 1962, 1960, 1957, 1955, 1950, 1946, 1945, 1942, 1940, 1936, 1935, 1931, 1930, 1926
145 OAK	2020, 2017, 2014, 2010, 2005, 2001, 2000, 1995, 1992, 1991, 1986, 1985, 1982, 1980, 1975, 1968, 1962, 1960, 1955, 1950, 1946, 1945, 1942, 1940, 1936, 1935, 1931, 1930, 1926
145 OAK	2020, 2017, 2014, 2010, 2005, 2000, 1995, 1992, 1991, 1986, 1985, 1982, 1980, 1975, 1968, 1962, 1960, 1957, 1955, 1950, 1946, 1945, 1942, 1940, 1936, 1935, 1931, 1930, 1926
145 OAK	2020, 2017, 2014, 2010, 2005, 2001, 2000, 1995, 1992, 1986, 1985, 1982, 1980, 1975, 1968, 1962, 1960, 1957, 1955, 1950, 1946, 1945, 1942, 1940, 1936, 1935, 1931, 1930, 1926
145 OAK CT	2020, 2017, 2014, 2010, 2005, 2001, 2000, 1995, 1992, 1991, 1986, 1985, 1982, 1980, 1975, 1968, 1962, 1960, 1957, 1950, 1946, 1945, 1942, 1940, 1936, 1935, 1931, 1930, 1926
145 OAK CT	2020, 2017, 2014, 2010, 2005, 2001, 2000, 1995, 1992, 1991, 1986, 1985, 1982, 1980, 1975, 1968, 1962, 1960, 1955, 1950, 1946, 1945, 1942, 1940, 1936, 1935, 1931, 1930, 1926
145 OAK CT	2020, 2017, 2014, 2010, 2005, 2001, 2000, 1995, 1992, 1991, 1986, 1985, 1982, 1980, 1975, 1968, 1962, 1960, 1957, 1955, 1950, 1945, 1942, 1940, 1936, 1935, 1931, 1930, 1926
147 OAK CT	2020, 2017, 2014, 2010, 2005, 2000, 1995, 1992, 1991, 1986, 1985, 1982, 1980, 1975, 1968, 1962, 1960, 1957, 1955, 1950, 1946, 1945, 1942, 1940, 1936, 1935, 1931, 1930, 1926
148 FRANKLIN ST	2020, 2017, 2014, 2010, 2005, 2001, 2000, 1995, 1992, 1991, 1986, 1985, 1982, 1980, 1975, 1968, 1962, 1960, 1957, 1955, 1946, 1945, 1942, 1940, 1936, 1935, 1931, 1930, 1926
148 OAK CT	2020, 2017, 2014, 2010, 2005, 2001, 2000, 1995, 1992, 1991, 1986, 1985, 1982, 1980, 1975, 1968, 1962, 1960, 1957, 1950, 1946, 1945, 1942, 1940, 1936, 1935, 1931, 1930, 1926

FINDINGS

Address Researched	Address Not Identified in Research Source
148 OAK CT	2020, 2017, 2014, 2010, 2005, 2001, 2000, 1995, 1992, 1991, 1986, 1985, 1982, 1980, 1975, 1968, 1962, 1960, 1955, 1950, 1946, 1945, 1942, 1940, 1936, 1935, 1931, 1930, 1926
148 OAK CT	2020, 2017, 2014, 2010, 2005, 2000, 1995, 1992, 1991, 1986, 1985, 1982, 1980, 1975, 1968, 1962, 1960, 1957, 1955, 1950, 1946, 1945, 1942, 1940, 1936, 1935, 1931, 1930, 1926
148 OAK CT	2020, 2017, 2014, 2010, 2005, 2001, 2000, 1995, 1992, 1991, 1986, 1985, 1982, 1980, 1975, 1968, 1962, 1960, 1957, 1955, 1950, 1945, 1942, 1940, 1936, 1935, 1931, 1930, 1926
149 OAK	2020, 2017, 2014, 2010, 2005, 2000, 1995, 1992, 1991, 1986, 1985, 1982, 1980, 1975, 1968, 1962, 1960, 1957, 1955, 1950, 1946, 1945, 1942, 1940, 1936, 1935, 1931, 1930, 1926
149 OAK CT	2020, 2017, 2014, 2010, 2005, 2001, 2000, 1995, 1992, 1991, 1986, 1985, 1982, 1980, 1975, 1968, 1962, 1960, 1957, 1950, 1946, 1945, 1942, 1940, 1936, 1935, 1931, 1930, 1926
149 OAK ST	2020, 2017, 2014, 2010, 2005, 2001, 2000, 1995, 1992, 1991, 1986, 1985, 1982, 1980, 1975, 1962, 1960, 1957, 1955, 1950, 1946, 1945, 1942, 1940, 1936, 1935, 1931, 1930, 1926
149 OAK ST	2020, 2017, 2014, 2010, 2005, 2001, 2000, 1995, 1992, 1991, 1986, 1985, 1982, 1980, 1975, 1968, 1960, 1957, 1955, 1950, 1946, 1945, 1942, 1940, 1936, 1935, 1931, 1930, 1926
15 MOUNTAIN VIEW AVE	2020, 2017, 2014, 2010, 2005, 2001, 2000, 1995, 1992, 1991, 1986, 1985, 1982, 1980, 1975, 1968, 1962, 1957, 1955, 1950, 1946, 1945, 1942, 1940, 1936, 1935, 1931, 1930, 1926
15 MOUNTAIN VIEW AVE	2020, 2017, 2014, 2010, 2005, 2001, 2000, 1995, 1992, 1991, 1986, 1985, 1982, 1980, 1968, 1962, 1960, 1957, 1955, 1950, 1946, 1945, 1942, 1940, 1936, 1935, 1931, 1930, 1926
151 BAILEY AVE	2020, 2017, 2014, 2010, 2005, 2001, 2000, 1995, 1992, 1991, 1986, 1985, 1982, 1980, 1975, 1968, 1962, 1960, 1955, 1950, 1946, 1945, 1942, 1940, 1936, 1935, 1931, 1930, 1926
151 BAILEY AVE	2020, 2017, 2014, 2010, 2005, 2001, 2000, 1995, 1992, 1991, 1986, 1985, 1982, 1980, 1975, 1968, 1962, 1960, 1957, 1955, 1946, 1945, 1942, 1940, 1936, 1935, 1931, 1930, 1926
151 BAILEY AVE	2020, 2017, 2014, 2010, 2005, 2001, 2000, 1995, 1992, 1991, 1986, 1985, 1982, 1980, 1975, 1968, 1960, 1957, 1955, 1950, 1946, 1945, 1942, 1940, 1936, 1935, 1931, 1930, 1926
151 BAILEY AVE	2020, 2017, 2014, 2010, 2005, 2001, 2000, 1995, 1992, 1991, 1986, 1985, 1982, 1980, 1975, 1968, 1962, 1960, 1957, 1955, 1950, 1946, 1942, 1940, 1936, 1935, 1931, 1930, 1926
151 BAILEY AVE	2020, 2017, 2014, 2010, 2005, 2001, 2000, 1995, 1992, 1991, 1986, 1985, 1982, 1980, 1975, 1968, 1962, 1960, 1957, 1955, 1950, 1946, 1945, 1942, 1940, 1936, 1931, 1930, 1926
151 BAILEY AVE	2020, 2017, 2014, 2010, 2005, 2001, 2000, 1995, 1992, 1991, 1986, 1985, 1982, 1980, 1975, 1968, 1962, 1960, 1957, 1955, 1950, 1946, 1945, 1942, 1936, 1935, 1931, 1930, 1926
152 FRANKLIN ST	2020, 2017, 2014, 2010, 2005, 2001, 2000, 1995, 1992, 1991, 1986, 1985, 1982, 1980, 1975, 1968, 1962, 1960, 1957, 1955, 1950, 1946, 1942, 1940, 1936, 1935, 1931, 1930, 1926

FINDINGS

Address Researched	Address Not Identified in Research Source
153 OAK CT	2020, 2017, 2014, 2010, 2005, 2001, 2000, 1995, 1992, 1991, 1986, 1985, 1982, 1980, 1975, 1968, 1962, 1960, 1957, 1950, 1946, 1945, 1942, 1940, 1936, 1935, 1931, 1930, 1926
153 OAK CT	2020, 2017, 2014, 2010, 2005, 2001, 2000, 1995, 1992, 1991, 1986, 1985, 1982, 1980, 1975, 1968, 1962, 1960, 1955, 1950, 1946, 1945, 1942, 1940, 1936, 1935, 1931, 1930, 1926
153 OAK CT	2020, 2017, 2014, 2010, 2005, 2000, 1995, 1992, 1991, 1986, 1985, 1982, 1980, 1975, 1968, 1962, 1960, 1957, 1955, 1950, 1946, 1945, 1942, 1940, 1936, 1935, 1931, 1930, 1926
153 SHORELINE BLVD	2020, 2017, 2014, 2010, 2005, 2001, 2000, 1995, 1992, 1986, 1985, 1982, 1980, 1975, 1968, 1962, 1960, 1957, 1955, 1950, 1946, 1945, 1942, 1940, 1936, 1935, 1931, 1930, 1926
154 BAILEY AVE	2020, 2017, 2014, 2010, 2005, 2001, 2000, 1995, 1992, 1991, 1986, 1985, 1982, 1980, 1975, 1962, 1960, 1957, 1955, 1950, 1946, 1945, 1942, 1940, 1936, 1935, 1931, 1930, 1926
154 BAILEY AVE	2020, 2017, 2014, 2010, 2005, 2001, 2000, 1995, 1992, 1991, 1986, 1985, 1982, 1980, 1968, 1962, 1960, 1957, 1955, 1950, 1946, 1945, 1942, 1940, 1936, 1935, 1931, 1930, 1926
154 BAILEY AVE	2020, 2017, 2014, 2010, 2005, 2001, 2000, 1995, 1992, 1991, 1986, 1985, 1982, 1980, 1975, 1968, 1962, 1960, 1955, 1950, 1946, 1945, 1942, 1940, 1936, 1935, 1931, 1930, 1926
154 BAILEY AVE	2020, 2017, 2014, 2010, 2005, 2001, 2000, 1995, 1992, 1991, 1986, 1985, 1982, 1980, 1975, 1968, 1962, 1960, 1957, 1955, 1946, 1945, 1942, 1940, 1936, 1935, 1931, 1930, 1926
154 BAILEY AVE	2020, 2017, 2014, 2010, 2005, 2001, 2000, 1995, 1992, 1991, 1986, 1985, 1982, 1980, 1975, 1968, 1960, 1957, 1955, 1950, 1946, 1945, 1942, 1940, 1936, 1935, 1931, 1930, 1926
154 BAILEY AVE	2020, 2017, 2014, 2010, 2005, 2001, 2000, 1995, 1992, 1991, 1986, 1985, 1982, 1980, 1975, 1968, 1962, 1960, 1957, 1955, 1950, 1946, 1945, 1942, 1936, 1935, 1931, 1930, 1926
154 BAILEY AVE	2020, 2017, 2014, 2010, 2005, 2001, 2000, 1995, 1992, 1991, 1986, 1985, 1982, 1980, 1975, 1968, 1962, 1960, 1957, 1955, 1950, 1946, 1945, 1942, 1940, 1936, 1931, 1930, 1926
154 BAILEY AVE	2020, 2017, 2014, 2010, 2005, 2001, 2000, 1995, 1992, 1991, 1986, 1985, 1982, 1980, 1975, 1968, 1962, 1960, 1957, 1955, 1950, 1946, 1945, 1942, 1940, 1936, 1935, 1931, 1926
154 OAK CT	2020, 2017, 2014, 2010, 2005, 2001, 2000, 1995, 1992, 1991, 1986, 1985, 1982, 1980, 1975, 1968, 1962, 1960, 1957, 1950, 1946, 1945, 1942, 1940, 1936, 1935, 1931, 1930, 1926
154 OAK CT	2020, 2017, 2014, 2010, 2005, 2000, 1995, 1992, 1991, 1986, 1985, 1982, 1980, 1975, 1968, 1962, 1960, 1957, 1955, 1950, 1946, 1945, 1942, 1940, 1936, 1935, 1931, 1930, 1926
154 OAK HWY	2020, 2017, 2014, 2010, 2005, 2001, 2000, 1995, 1992, 1991, 1986, 1985, 1982, 1975, 1968, 1962, 1960, 1957, 1955, 1950, 1946, 1945, 1942, 1940, 1936, 1935, 1931, 1930, 1926
155 OAK AVE	2020, 2017, 2014, 2010, 2005, 2000, 1995, 1992, 1991, 1986, 1985, 1982, 1980, 1975, 1968, 1962, 1960, 1957, 1955, 1950, 1946, 1945, 1942, 1940, 1936, 1935, 1931, 1930, 1926

FINDINGS

Address Researched	Address Not Identified in Research Source
156 BRYANT ST	2020, 2017, 2014, 2010, 2005, 2001, 2000, 1995, 1992, 1991, 1986, 1985, 1982, 1980, 1975, 1968, 1960, 1957, 1955, 1950, 1946, 1945, 1942, 1940, 1936, 1935, 1931, 1930, 1926
156 FRANKLIN ST	2020, 2017, 2014, 2010, 2005, 2001, 2000, 1995, 1992, 1991, 1986, 1985, 1982, 1980, 1975, 1968, 1962, 1960, 1957, 1955, 1946, 1945, 1942, 1940, 1936, 1935, 1931, 1930, 1926
156 FRANKLIN ST	2020, 2017, 2014, 2010, 2005, 2001, 2000, 1995, 1992, 1991, 1986, 1985, 1982, 1980, 1975, 1968, 1962, 1960, 1957, 1955, 1950, 1946, 1942, 1940, 1936, 1935, 1931, 1930, 1926
159 SHORELINE BLVD	2020, 2017, 2014, 2010, 2005, 2001, 2000, 1995, 1992, 1986, 1985, 1982, 1980, 1975, 1968, 1962, 1960, 1957, 1955, 1950, 1946, 1945, 1942, 1940, 1936, 1935, 1931, 1930, 1926
16 MOUNTAIN VIEW AVE	2020, 2017, 2014, 2010, 2005, 2001, 2000, 1995, 1992, 1986, 1985, 1982, 1980, 1975, 1968, 1962, 1960, 1957, 1955, 1950, 1946, 1945, 1942, 1940, 1936, 1935, 1931, 1930, 1926
16 MOUNTAIN VIEW AVE	2020, 2017, 2014, 2010, 2005, 2001, 2000, 1995, 1992, 1991, 1986, 1985, 1982, 1980, 1968, 1962, 1960, 1957, 1955, 1950, 1946, 1945, 1942, 1940, 1936, 1935, 1931, 1930, 1926
16 MOUNTAIN VIEW AVE	2020, 2017, 2014, 2010, 2005, 2001, 2000, 1995, 1992, 1991, 1986, 1985, 1982, 1980, 1975, 1968, 1962, 1960, 1957, 1950, 1946, 1945, 1942, 1940, 1936, 1935, 1931, 1930, 1926
16 MOUNTAIN VIEW AVE	2020, 2017, 2014, 2010, 2005, 2001, 2000, 1995, 1992, 1991, 1986, 1985, 1982, 1980, 1975, 1968, 1962, 1957, 1955, 1950, 1946, 1945, 1942, 1940, 1936, 1935, 1931, 1930, 1926
161 BAILEY AVE	2020, 2017, 2014, 2010, 2005, 2001, 2000, 1995, 1992, 1991, 1986, 1985, 1982, 1980, 1975, 1968, 1962, 1960, 1955, 1950, 1946, 1945, 1942, 1940, 1936, 1935, 1931, 1930, 1926
161 BAILEY AVE	2020, 2017, 2014, 2010, 2005, 2001, 2000, 1995, 1992, 1991, 1986, 1985, 1982, 1980, 1975, 1968, 1960, 1957, 1955, 1950, 1946, 1945, 1942, 1940, 1936, 1935, 1931, 1930, 1926
161 BAILEY AVE	2020, 2017, 2014, 2010, 2005, 2001, 2000, 1995, 1992, 1991, 1986, 1985, 1982, 1980, 1975, 1962, 1960, 1957, 1955, 1950, 1946, 1945, 1942, 1940, 1936, 1935, 1931, 1930, 1926
161 BAILEY AVE	2020, 2017, 2014, 2010, 2005, 2001, 2000, 1995, 1992, 1991, 1986, 1985, 1982, 1980, 1975, 1968, 1962, 1960, 1957, 1955, 1950, 1946, 1942, 1940, 1936, 1935, 1931, 1930, 1926
161 OAK	2020, 2017, 2014, 2010, 2005, 2000, 1995, 1992, 1991, 1986, 1985, 1982, 1980, 1975, 1968, 1962, 1960, 1957, 1955, 1950, 1946, 1945, 1942, 1940, 1936, 1935, 1931, 1930, 1926
161 OAK ST	2020, 2017, 2014, 2010, 2005, 2001, 2000, 1995, 1992, 1991, 1986, 1985, 1982, 1980, 1975, 1962, 1960, 1957, 1955, 1950, 1946, 1945, 1942, 1940, 1936, 1935, 1931, 1930, 1926
161 OAK ST	2020, 2017, 2014, 2010, 2005, 2001, 2000, 1995, 1992, 1991, 1986, 1985, 1982, 1980, 1975, 1968, 1960, 1957, 1955, 1950, 1946, 1945, 1942, 1940, 1936, 1935, 1931, 1930, 1926
163 FRANKLIN ST	2020, 2017, 2014, 2010, 2005, 2001, 2000, 1995, 1992, 1991, 1986, 1985, 1982, 1980, 1975, 1962, 1960, 1957, 1955, 1950, 1946, 1945, 1942, 1940, 1936, 1935, 1931, 1930, 1926

FINDINGS

Address Researched	Address Not Identified in Research Source
163 SHORELINE BLVD	2020, 2017, 2014, 2010, 2005, 2001, 2000, 1995, 1992, 1986, 1985, 1982, 1980, 1975, 1968, 1962, 1960, 1957, 1955, 1950, 1946, 1945, 1942, 1940, 1936, 1935, 1931, 1930, 1926
164 OAK CT	2020, 2017, 2014, 2010, 2005, 2001, 2000, 1995, 1992, 1991, 1986, 1985, 1982, 1980, 1975, 1968, 1962, 1960, 1955, 1950, 1946, 1945, 1942, 1940, 1936, 1935, 1931, 1930, 1926
164 OAK CT	2020, 2017, 2014, 2010, 2005, 2001, 2000, 1995, 1992, 1991, 1986, 1985, 1982, 1980, 1975, 1968, 1962, 1960, 1957, 1950, 1946, 1945, 1942, 1940, 1936, 1935, 1931, 1930, 1926
164 OAK CT	2020, 2017, 2014, 2010, 2005, 2000, 1995, 1992, 1991, 1986, 1985, 1982, 1980, 1975, 1968, 1962, 1960, 1957, 1955, 1950, 1946, 1945, 1942, 1940, 1936, 1935, 1931, 1930, 1926
164 OAK CT	2020, 2017, 2014, 2010, 2005, 2001, 2000, 1995, 1992, 1991, 1986, 1985, 1982, 1980, 1975, 1968, 1962, 1960, 1957, 1955, 1950, 1945, 1942, 1940, 1936, 1935, 1931, 1930, 1926
165 OAK	2020, 2017, 2014, 2010, 2005, 2001, 2000, 1995, 1992, 1986, 1985, 1982, 1980, 1975, 1968, 1962, 1960, 1957, 1955, 1950, 1946, 1945, 1942, 1940, 1936, 1935, 1931, 1930, 1926
165 OAK	2020, 2017, 2014, 2010, 2005, 2001, 2000, 1995, 1992, 1991, 1986, 1985, 1982, 1980, 1975, 1968, 1962, 1960, 1955, 1950, 1946, 1945, 1942, 1940, 1936, 1935, 1931, 1930, 1926
165 OAK	2020, 2017, 2014, 2010, 2005, 2001, 2000, 1995, 1992, 1991, 1986, 1985, 1982, 1980, 1968, 1962, 1960, 1957, 1955, 1950, 1946, 1945, 1942, 1940, 1936, 1935, 1931, 1930, 1926
165 SHORELINE BLVD	2020, 2017, 2014, 2010, 2005, 2001, 2000, 1995, 1992, 1986, 1985, 1982, 1980, 1975, 1968, 1962, 1960, 1957, 1955, 1950, 1946, 1945, 1942, 1940, 1936, 1935, 1931, 1930, 1926
166 BRYANT ST	2020, 2017, 2014, 2010, 2005, 2001, 2000, 1995, 1992, 1991, 1986, 1985, 1982, 1980, 1975, 1968, 1960, 1957, 1955, 1950, 1946, 1945, 1942, 1940, 1936, 1935, 1931, 1930, 1926
166 BRYANT ST	2020, 2014, 2010, 2005, 2001, 2000, 1995, 1992, 1991, 1986, 1985, 1982, 1980, 1975, 1968, 1962, 1960, 1957, 1955, 1950, 1946, 1945, 1942, 1940, 1936, 1935, 1931, 1930, 1926
166 BRYANT ST	2020, 2017, 2014, 2010, 2005, 2001, 1995, 1992, 1991, 1986, 1985, 1982, 1980, 1975, 1968, 1962, 1960, 1957, 1955, 1950, 1946, 1945, 1942, 1940, 1936, 1935, 1931, 1930, 1926
166 BRYANT ST	2020, 2017, 2010, 2005, 2001, 2000, 1995, 1992, 1991, 1986, 1985, 1982, 1980, 1975, 1968, 1962, 1960, 1957, 1955, 1950, 1946, 1945, 1942, 1940, 1936, 1935, 1931, 1930, 1926
166 BRYANT ST	2020, 2017, 2014, 2005, 2001, 2000, 1995, 1992, 1991, 1986, 1985, 1982, 1980, 1975, 1968, 1962, 1960, 1957, 1955, 1950, 1946, 1945, 1942, 1940, 1936, 1935, 1931, 1930, 1926
166 BRYANT ST	2020, 2017, 2014, 2010, 2001, 2000, 1995, 1992, 1991, 1986, 1985, 1982, 1980, 1975, 1968, 1962, 1960, 1957, 1955, 1950, 1946, 1945, 1942, 1940, 1936, 1935, 1931, 1930, 1926
166 OAK	2020, 2017, 2014, 2010, 2005, 2000, 1995, 1992, 1991, 1986, 1985, 1982, 1980, 1975, 1968, 1962, 1960, 1957, 1955, 1950, 1946, 1945, 1942, 1940, 1936, 1935, 1931, 1930, 1926

FINDINGS

Address Researched	Address Not Identified in Research Source
166 OAK ST	2020, 2017, 2014, 2010, 2001, 2000, 1995, 1992, 1991, 1986, 1985, 1982, 1980, 1975, 1968, 1962, 1960, 1957, 1955, 1950, 1946, 1945, 1942, 1940, 1936, 1935, 1931, 1930, 1926
166 OAK ST	2020, 2017, 2014, 2010, 2005, 2001, 2000, 1995, 1991, 1986, 1985, 1982, 1980, 1975, 1968, 1962, 1960, 1957, 1955, 1950, 1946, 1945, 1942, 1940, 1936, 1935, 1931, 1930, 1926
166 OAK ST	2020, 2017, 2014, 2005, 2001, 2000, 1995, 1992, 1991, 1986, 1985, 1982, 1980, 1975, 1968, 1962, 1960, 1957, 1955, 1950, 1946, 1945, 1942, 1940, 1936, 1935, 1931, 1930, 1926
166 OAK ST	2020, 2014, 2010, 2005, 2001, 2000, 1995, 1992, 1991, 1986, 1985, 1982, 1980, 1975, 1968, 1962, 1960, 1957, 1955, 1950, 1946, 1945, 1942, 1940, 1936, 1935, 1931, 1930, 1926
166 OAK ST	2017, 2014, 2010, 2005, 2001, 2000, 1995, 1992, 1991, 1986, 1985, 1982, 1980, 1975, 1968, 1962, 1960, 1957, 1955, 1950, 1946, 1945, 1942, 1940, 1936, 1935, 1931, 1930, 1926
166 OAK ST	2020, 2017, 2010, 2005, 2001, 2000, 1995, 1992, 1991, 1986, 1985, 1982, 1980, 1975, 1968, 1962, 1960, 1957, 1955, 1950, 1946, 1945, 1942, 1940, 1936, 1935, 1931, 1930, 1926
166 OAK ST	2020, 2017, 2014, 2010, 2005, 2001, 2000, 1995, 1992, 1991, 1986, 1985, 1982, 1980, 1975, 1962, 1960, 1957, 1955, 1950, 1946, 1945, 1942, 1940, 1936, 1935, 1931, 1930, 1926
166 OAK ST	2020, 2017, 2014, 2010, 2005, 2001, 2000, 1995, 1992, 1991, 1986, 1985, 1982, 1980, 1975, 1968, 1960, 1957, 1955, 1950, 1946, 1945, 1942, 1940, 1936, 1935, 1931, 1930, 1926
167 SHORELINE BLVD	2020, 2017, 2014, 2010, 2005, 2001, 2000, 1995, 1992, 1986, 1985, 1982, 1980, 1975, 1968, 1962, 1960, 1957, 1955, 1950, 1946, 1945, 1942, 1940, 1936, 1935, 1931, 1930, 1926
168 OAK CT	2020, 2017, 2014, 2010, 2005, 2000, 1995, 1992, 1991, 1986, 1985, 1982, 1980, 1975, 1968, 1962, 1960, 1957, 1955, 1950, 1946, 1945, 1942, 1940, 1936, 1935, 1931, 1930, 1926
168 OAK ST	2020, 2017, 2010, 2005, 2001, 2000, 1995, 1992, 1991, 1986, 1985, 1982, 1980, 1975, 1968, 1962, 1960, 1957, 1955, 1950, 1946, 1945, 1942, 1940, 1936, 1935, 1931, 1930, 1926
168 OAK ST	2020, 2017, 2014, 2005, 2001, 2000, 1995, 1992, 1991, 1986, 1985, 1982, 1980, 1975, 1968, 1962, 1960, 1957, 1955, 1950, 1946, 1945, 1942, 1940, 1936, 1935, 1931, 1930, 1926
169 OAK CT	2020, 2017, 2014, 2010, 2005, 2000, 1995, 1992, 1991, 1986, 1985, 1982, 1980, 1975, 1968, 1962, 1960, 1957, 1955, 1950, 1946, 1945, 1942, 1940, 1936, 1935, 1931, 1930, 1926
169 OAK CT	2020, 2017, 2014, 2010, 2005, 2001, 2000, 1995, 1992, 1991, 1986, 1985, 1982, 1980, 1975, 1968, 1962, 1960, 1957, 1950, 1946, 1945, 1942, 1940, 1936, 1935, 1931, 1930, 1926
169 OAK CT	2020, 2017, 2014, 2010, 2005, 2001, 2000, 1995, 1992, 1991, 1986, 1985, 1982, 1980, 1975, 1968, 1962, 1960, 1955, 1950, 1946, 1945, 1942, 1940, 1936, 1935, 1931, 1930, 1926
169 OAK CT	2020, 2017, 2014, 2010, 2005, 2001, 2000, 1995, 1992, 1991, 1986, 1985, 1982, 1980, 1975, 1968, 1962, 1960, 1957, 1955, 1950, 1945, 1942, 1940, 1936, 1935, 1931, 1930, 1926

FINDINGS

Address Researched	Address Not Identified in Research Source
17 Mountain View	2020, 2017, 2014, 2010, 2005, 2001, 2000, 1995, 1992, 1991, 1986, 1985, 1980, 1975, 1968, 1962, 1960, 1957, 1955, 1950, 1946, 1945, 1942, 1940, 1936, 1935, 1931, 1930, 1926
171 OAK CT	2020, 2017, 2014, 2010, 2005, 2000, 1995, 1992, 1991, 1986, 1985, 1982, 1980, 1975, 1968, 1962, 1960, 1957, 1955, 1950, 1946, 1945, 1942, 1940, 1936, 1935, 1931, 1930, 1926
173 OAK CT	2020, 2017, 2014, 2010, 2005, 2000, 1995, 1992, 1991, 1986, 1985, 1982, 1980, 1975, 1968, 1962, 1960, 1957, 1955, 1950, 1946, 1945, 1942, 1940, 1936, 1935, 1931, 1930, 1926
174 FRANKLIN ST	2020, 2017, 2014, 2010, 2005, 2001, 2000, 1995, 1992, 1991, 1986, 1985, 1982, 1980, 1975, 1962, 1960, 1957, 1955, 1950, 1946, 1945, 1942, 1940, 1936, 1935, 1931, 1930, 1926
175 BAILEY AVE	2020, 2017, 2014, 2010, 2005, 2001, 2000, 1995, 1992, 1991, 1986, 1985, 1982, 1980, 1975, 1968, 1962, 1960, 1957, 1955, 1946, 1945, 1942, 1940, 1936, 1935, 1931, 1930, 1926
175 OAK AVE	2020, 2017, 2014, 2010, 2005, 2000, 1995, 1992, 1991, 1986, 1985, 1982, 1980, 1975, 1968, 1962, 1960, 1957, 1955, 1950, 1946, 1945, 1942, 1940, 1936, 1935, 1931, 1930, 1926
175 SHORELINE BLVD	2020, 2017, 2014, 2010, 2005, 2001, 2000, 1995, 1992, 1986, 1985, 1982, 1980, 1975, 1968, 1962, 1960, 1957, 1955, 1950, 1946, 1945, 1942, 1940, 1936, 1935, 1931, 1930, 1926
176 FRANKLIN CT	2020, 2017, 2014, 2010, 2005, 2001, 2000, 1995, 1992, 1991, 1986, 1985, 1982, 1980, 1975, 1968, 1962, 1960, 1957, 1955, 1950, 1946, 1945, 1942, 1940, 1936, 1931, 1930, 1926
176 FRANKLIN ST	2020, 2017, 2014, 2010, 2005, 2001, 2000, 1995, 1992, 1991, 1986, 1985, 1982, 1980, 1975, 1968, 1962, 1960, 1957, 1955, 1950, 1946, 1945, 1942, 1940, 1936, 1931, 1930, 1926
176 FRANKLIN ST	2020, 2017, 2014, 2010, 2005, 2001, 2000, 1995, 1992, 1991, 1986, 1985, 1982, 1980, 1975, 1968, 1962, 1960, 1957, 1955, 1950, 1946, 1942, 1940, 1936, 1935, 1931, 1930, 1926
176 FRANKLIN ST	2020, 2017, 2014, 2010, 2005, 2001, 2000, 1995, 1992, 1991, 1986, 1985, 1982, 1980, 1975, 1962, 1960, 1957, 1955, 1950, 1946, 1945, 1942, 1940, 1936, 1935, 1931, 1930, 1926
176 FRANKLIN ST	2020, 2017, 2014, 2010, 2005, 2001, 2000, 1995, 1992, 1991, 1986, 1985, 1982, 1980, 1975, 1968, 1962, 1960, 1957, 1955, 1946, 1945, 1942, 1940, 1936, 1935, 1931, 1930, 1926
176 OAK	2020, 2017, 2014, 2010, 2005, 2001, 2000, 1992, 1991, 1986, 1985, 1982, 1980, 1975, 1968, 1962, 1960, 1957, 1955, 1950, 1946, 1945, 1942, 1940, 1936, 1935, 1931, 1930, 1926
176 OAK	2020, 2017, 2014, 2010, 2005, 2000, 1995, 1992, 1991, 1986, 1985, 1982, 1980, 1975, 1968, 1962, 1960, 1957, 1955, 1950, 1946, 1945, 1942, 1940, 1936, 1935, 1931, 1930, 1926
176 OAK ST	2020, 2017, 2014, 2010, 2001, 2000, 1995, 1992, 1991, 1986, 1985, 1982, 1980, 1975, 1968, 1962, 1960, 1957, 1955, 1950, 1946, 1945, 1942, 1940, 1936, 1935, 1931, 1930, 1926
176 OAK ST	2020, 2017, 2014, 2010, 2005, 2001, 1995, 1992, 1991, 1986, 1985, 1982, 1980, 1975, 1968, 1962, 1960, 1957, 1955, 1950, 1946, 1945, 1942, 1940, 1936, 1935, 1931, 1930, 1926

FINDINGS

Address Researched	Address Not Identified in Research Source
176 OAK ST	2020, 2017, 2014, 2010, 2005, 2001, 2000, 1995, 1991, 1986, 1985, 1982, 1980, 1975, 1968, 1962, 1960, 1957, 1955, 1950, 1946, 1945, 1942, 1940, 1936, 1935, 1931, 1930, 1926
176 OAK ST	2020, 2017, 2010, 2005, 2001, 2000, 1995, 1992, 1991, 1986, 1985, 1982, 1980, 1975, 1968, 1962, 1960, 1957, 1955, 1950, 1946, 1945, 1942, 1940, 1936, 1935, 1931, 1930, 1926
176 OAK ST	2017, 2014, 2010, 2005, 2001, 2000, 1995, 1992, 1991, 1986, 1985, 1982, 1980, 1975, 1968, 1962, 1960, 1957, 1955, 1950, 1946, 1945, 1942, 1940, 1936, 1935, 1931, 1930, 1926
176 OAK ST	2020, 2017, 2014, 2010, 2005, 2001, 2000, 1995, 1992, 1991, 1986, 1985, 1982, 1980, 1975, 1968, 1960, 1957, 1955, 1950, 1946, 1945, 1942, 1940, 1936, 1935, 1931, 1930, 1926
176 OAK ST	2020, 2017, 2014, 2010, 2005, 2001, 2000, 1995, 1992, 1991, 1986, 1985, 1982, 1980, 1975, 1962, 1960, 1957, 1955, 1950, 1946, 1945, 1942, 1940, 1936, 1935, 1931, 1930, 1926
177 OAK CT	2020, 2017, 2014, 2010, 2005, 2001, 2000, 1995, 1992, 1991, 1986, 1985, 1982, 1980, 1975, 1968, 1962, 1960, 1957, 1950, 1946, 1945, 1942, 1940, 1936, 1935, 1931, 1930, 1926
177 OAK CT	2020, 2017, 2014, 2010, 2005, 2000, 1995, 1992, 1991, 1986, 1985, 1982, 1980, 1975, 1968, 1962, 1960, 1957, 1955, 1950, 1946, 1945, 1942, 1940, 1936, 1935, 1931, 1930, 1926
178 FRANKLIN ST	2020, 2017, 2014, 2010, 2005, 2001, 2000, 1995, 1992, 1991, 1986, 1985, 1982, 1980, 1975, 1968, 1962, 1960, 1957, 1955, 1946, 1945, 1942, 1940, 1936, 1935, 1931, 1930, 1926
178 FRANKLIN ST	2020, 2017, 2014, 2010, 2005, 2001, 2000, 1995, 1992, 1991, 1986, 1985, 1982, 1980, 1975, 1962, 1960, 1957, 1955, 1950, 1946, 1945, 1942, 1940, 1936, 1935, 1931, 1930, 1926
179 OAK AVE	2020, 2017, 2014, 2010, 2005, 2000, 1995, 1992, 1991, 1986, 1985, 1982, 1980, 1975, 1968, 1962, 1960, 1957, 1955, 1950, 1946, 1945, 1942, 1940, 1936, 1935, 1931, 1930, 1926
180 BAILEY AVE	2020, 2017, 2014, 2010, 2005, 2001, 2000, 1995, 1992, 1991, 1986, 1985, 1982, 1980, 1975, 1968, 1962, 1960, 1957, 1955, 1946, 1945, 1942, 1940, 1936, 1935, 1931, 1930, 1926
180 BAILEY AVE	2020, 2017, 2014, 2010, 2005, 2001, 2000, 1995, 1992, 1991, 1986, 1985, 1982, 1980, 1975, 1968, 1960, 1957, 1955, 1950, 1946, 1945, 1942, 1940, 1936, 1935, 1931, 1930, 1926
180 BAILEY AVE	2020, 2017, 2014, 2010, 2005, 2001, 2000, 1995, 1992, 1991, 1986, 1985, 1982, 1980, 1975, 1968, 1962, 1960, 1957, 1955, 1950, 1946, 1942, 1940, 1936, 1935, 1931, 1930, 1926
180 BAILEY AVE	2020, 2017, 2014, 2010, 2005, 2001, 2000, 1995, 1992, 1991, 1986, 1985, 1982, 1980, 1975, 1968, 1962, 1960, 1957, 1955, 1950, 1946, 1945, 1942, 1940, 1936, 1931, 1930, 1926
180 BAILEY AVE	2020, 2017, 2014, 2010, 2005, 2001, 2000, 1995, 1992, 1991, 1986, 1985, 1982, 1980, 1975, 1968, 1962, 1960, 1957, 1955, 1950, 1946, 1945, 1942, 1936, 1935, 1931, 1930, 1926
182 OAK CT	2020, 2017, 2014, 2010, 2005, 2001, 2000, 1995, 1992, 1991, 1986, 1985, 1982, 1980, 1975, 1968, 1962, 1960, 1957, 1955, 1950, 1945, 1942, 1940, 1936, 1935, 1931, 1930, 1926

FINDINGS

Address Researched	Address Not Identified in Research Source
182 OAK CT	2020, 2017, 2014, 2010, 2005, 2001, 2000, 1995, 1992, 1991, 1986, 1985, 1982, 1980, 1975, 1968, 1962, 1960, 1957, 1950, 1946, 1945, 1942, 1940, 1936, 1935, 1931, 1930, 1926
182 OAK CT	2020, 2017, 2014, 2010, 2005, 2000, 1995, 1992, 1991, 1986, 1985, 1982, 1980, 1975, 1968, 1962, 1960, 1957, 1955, 1950, 1946, 1945, 1942, 1940, 1936, 1935, 1931, 1930, 1926
183 BAILEY AVE	2020, 2017, 2014, 2010, 2005, 2001, 2000, 1995, 1992, 1991, 1986, 1985, 1982, 1980, 1975, 1968, 1962, 1960, 1957, 1955, 1946, 1945, 1942, 1940, 1936, 1935, 1931, 1930, 1926
184 OAK CT	2020, 2017, 2014, 2010, 2005, 2001, 2000, 1995, 1992, 1991, 1986, 1985, 1982, 1980, 1975, 1968, 1962, 1960, 1957, 1950, 1946, 1945, 1942, 1940, 1936, 1935, 1931, 1930, 1926
184 OAK CT	2020, 2017, 2014, 2010, 2005, 2001, 2000, 1995, 1992, 1991, 1986, 1985, 1982, 1980, 1975, 1968, 1962, 1960, 1955, 1950, 1946, 1945, 1942, 1940, 1936, 1935, 1931, 1930, 1926
184 OAK CT	2020, 2017, 2014, 2010, 2005, 2000, 1995, 1992, 1991, 1986, 1985, 1982, 1980, 1975, 1968, 1962, 1960, 1957, 1955, 1950, 1946, 1945, 1942, 1940, 1936, 1935, 1931, 1930, 1926
185 BRYANT ST	2020, 2017, 2014, 2010, 2005, 2001, 2000, 1995, 1992, 1991, 1986, 1985, 1982, 1980, 1975, 1968, 1960, 1957, 1955, 1950, 1946, 1945, 1942, 1940, 1936, 1935, 1931, 1930, 1926
188 BAILEY AVE	2020, 2017, 2014, 2010, 2005, 2001, 2000, 1995, 1992, 1991, 1986, 1985, 1982, 1980, 1975, 1968, 1962, 1960, 1957, 1955, 1946, 1945, 1942, 1940, 1936, 1935, 1931, 1930, 1926
188 BAILEY AVE	2020, 2017, 2014, 2010, 2005, 2001, 2000, 1995, 1992, 1991, 1986, 1985, 1982, 1980, 1975, 1968, 1962, 1960, 1957, 1955, 1950, 1946, 1942, 1940, 1936, 1935, 1931, 1930, 1926
189 OAK CT	2020, 2017, 2014, 2010, 2005, 2001, 2000, 1995, 1992, 1991, 1986, 1985, 1982, 1980, 1975, 1968, 1962, 1960, 1957, 1955, 1950, 1945, 1942, 1940, 1936, 1935, 1931, 1930, 1926
189 OAK CT	2020, 2017, 2014, 2010, 2005, 2001, 2000, 1995, 1992, 1991, 1986, 1985, 1982, 1980, 1975, 1968, 1962, 1960, 1957, 1950, 1946, 1945, 1942, 1940, 1936, 1935, 1931, 1930, 1926
189 OAK CT	2020, 2017, 2014, 2010, 2005, 2000, 1995, 1992, 1991, 1986, 1985, 1982, 1980, 1975, 1968, 1962, 1960, 1957, 1955, 1950, 1946, 1945, 1942, 1940, 1936, 1935, 1931, 1930, 1926
190 BAILEY AVE	2020, 2017, 2014, 2010, 2005, 2001, 2000, 1995, 1992, 1991, 1986, 1985, 1982, 1980, 1975, 1962, 1960, 1957, 1955, 1950, 1946, 1945, 1942, 1940, 1936, 1935, 1931, 1930, 1926
190 BAILEY AVE	2020, 2017, 2014, 2010, 2005, 2001, 2000, 1995, 1992, 1991, 1986, 1985, 1982, 1980, 1968, 1962, 1960, 1957, 1955, 1950, 1946, 1945, 1942, 1940, 1936, 1935, 1931, 1930, 1926
190 BAILEY AVE	2020, 2017, 2014, 2010, 2005, 2001, 2000, 1995, 1992, 1991, 1986, 1985, 1980, 1975, 1968, 1962, 1960, 1957, 1955, 1950, 1946, 1945, 1942, 1940, 1936, 1935, 1931, 1930, 1926
190 OAK CT	2020, 2017, 2014, 2010, 2005, 2001, 2000, 1995, 1992, 1991, 1986, 1985, 1982, 1980, 1975, 1968, 1962, 1960, 1957, 1950, 1946, 1945, 1942, 1940, 1936, 1935, 1931, 1930, 1926

FINDINGS

Address Researched	Address Not Identified in Research Source
190 OAK CT	2020, 2017, 2014, 2010, 2005, 2001, 2000, 1995, 1992, 1991, 1986, 1985, 1982, 1980, 1975, 1968, 1962, 1960, 1955, 1950, 1946, 1945, 1942, 1940, 1936, 1935, 1931, 1930, 1926
190 OAK CT	2020, 2017, 2014, 2010, 2005, 2000, 1995, 1992, 1991, 1986, 1985, 1982, 1980, 1975, 1968, 1962, 1960, 1957, 1955, 1950, 1946, 1945, 1942, 1940, 1936, 1935, 1931, 1930, 1926
192 OAK CT	2020, 2017, 2014, 2010, 2005, 2000, 1995, 1992, 1991, 1986, 1985, 1982, 1980, 1975, 1968, 1962, 1960, 1957, 1955, 1950, 1946, 1945, 1942, 1940, 1936, 1935, 1931, 1930, 1926
192 OAK CT	2020, 2017, 2014, 2010, 2005, 2001, 2000, 1995, 1992, 1991, 1986, 1985, 1982, 1980, 1975, 1968, 1962, 1960, 1955, 1950, 1946, 1945, 1942, 1940, 1936, 1935, 1931, 1930, 1926
192 OAK CT	2020, 2017, 2014, 2010, 2005, 2001, 2000, 1995, 1992, 1991, 1986, 1985, 1982, 1980, 1975, 1968, 1962, 1960, 1957, 1950, 1946, 1945, 1942, 1940, 1936, 1935, 1931, 1930, 1926
192 OAK CT	2020, 2017, 2014, 2010, 2005, 2001, 2000, 1995, 1992, 1991, 1986, 1985, 1982, 1980, 1975, 1968, 1962, 1960, 1957, 1955, 1950, 1945, 1942, 1940, 1936, 1935, 1931, 1930, 1926
194 OAK CT	2020, 2017, 2014, 2010, 2005, 2001, 2000, 1995, 1992, 1991, 1986, 1985, 1982, 1980, 1975, 1968, 1962, 1960, 1957, 1955, 1950, 1945, 1942, 1940, 1936, 1935, 1931, 1930, 1926
194 OAK CT	2020, 2017, 2014, 2010, 2005, 2001, 2000, 1995, 1992, 1991, 1986, 1985, 1982, 1980, 1975, 1968, 1962, 1960, 1957, 1950, 1946, 1945, 1942, 1940, 1936, 1935, 1931, 1930, 1926
194 OAK CT	2020, 2017, 2014, 2010, 2005, 2001, 2000, 1995, 1992, 1991, 1986, 1985, 1982, 1980, 1975, 1968, 1962, 1960, 1955, 1950, 1946, 1945, 1942, 1940, 1936, 1935, 1931, 1930, 1926
194 OAK CT	2020, 2017, 2014, 2010, 2005, 2000, 1995, 1992, 1991, 1986, 1985, 1982, 1980, 1975, 1968, 1962, 1960, 1957, 1955, 1950, 1946, 1945, 1942, 1940, 1936, 1935, 1931, 1930, 1926
196 BAILEY AVE	2020, 2017, 2014, 2010, 2005, 2001, 2000, 1995, 1992, 1991, 1986, 1985, 1982, 1980, 1968, 1962, 1960, 1957, 1955, 1950, 1946, 1945, 1942, 1940, 1936, 1935, 1931, 1930, 1926
196 FRANKLIN CT	2020, 2017, 2014, 2010, 2005, 2001, 2000, 1995, 1992, 1991, 1986, 1985, 1982, 1980, 1975, 1968, 1962, 1960, 1957, 1955, 1950, 1946, 1945, 1942, 1940, 1936, 1931, 1930, 1926
196 FRANKLIN ST	2020, 2017, 2014, 2010, 2005, 2001, 2000, 1995, 1992, 1991, 1986, 1985, 1982, 1980, 1975, 1968, 1962, 1960, 1957, 1955, 1950, 1946, 1942, 1940, 1936, 1935, 1931, 1930, 1926
196 FRANKLIN ST	2020, 2017, 2014, 2010, 2005, 2001, 2000, 1995, 1992, 1991, 1986, 1985, 1982, 1980, 1975, 1962, 1960, 1957, 1955, 1950, 1946, 1945, 1942, 1940, 1936, 1935, 1931, 1930, 1926
197 OAK CT	2020, 2017, 2014, 2010, 2005, 2000, 1995, 1992, 1991, 1986, 1985, 1982, 1980, 1975, 1968, 1962, 1960, 1957, 1955, 1950, 1946, 1945, 1942, 1940, 1936, 1935, 1931, 1930, 1926
198 OAK CT	2020, 2017, 2014, 2010, 2005, 2000, 1995, 1992, 1991, 1986, 1985, 1982, 1980, 1975, 1968, 1962, 1960, 1957, 1955, 1950, 1946, 1945, 1942, 1940, 1936, 1935, 1931, 1930, 1926

FINDINGS

Address Researched	Address Not Identified in Research Source
198 OAK CT	2020, 2017, 2014, 2010, 2005, 2001, 2000, 1995, 1992, 1991, 1986, 1985, 1982, 1980, 1975, 1968, 1962, 1960, 1957, 1950, 1946, 1945, 1942, 1940, 1936, 1935, 1931, 1930, 1926
198 OAK CT	2020, 2017, 2014, 2010, 2005, 2001, 2000, 1995, 1992, 1991, 1986, 1985, 1982, 1980, 1975, 1968, 1962, 1960, 1957, 1955, 1950, 1945, 1942, 1940, 1936, 1935, 1931, 1930, 1926
199 FRANKLIN ST	2020, 2017, 2014, 2010, 2005, 2001, 2000, 1995, 1992, 1991, 1986, 1985, 1982, 1980, 1975, 1968, 1962, 1960, 1957, 1955, 1950, 1946, 1945, 1942, 1940, 1936, 1935, 1931, 1926
199 OAK	2020, 2017, 2014, 2010, 2005, 2001, 2000, 1995, 1992, 1991, 1986, 1985, 1982, 1980, 1975, 1968, 1962, 1960, 1955, 1950, 1946, 1945, 1942, 1940, 1936, 1935, 1931, 1930, 1926
199 OAK	2020, 2017, 2014, 2010, 2005, 2001, 2000, 1995, 1992, 1986, 1985, 1982, 1980, 1975, 1968, 1962, 1960, 1957, 1955, 1950, 1946, 1945, 1942, 1940, 1936, 1935, 1931, 1930, 1926
202 OAK	2020, 2017, 2014, 2010, 2005, 2001, 2000, 1995, 1992, 1991, 1986, 1985, 1982, 1980, 1975, 1968, 1962, 1960, 1957, 1955, 1950, 1946, 1945, 1942, 1940, 1935, 1931, 1930, 1926
202 OAK	2020, 2017, 2014, 2010, 2005, 2001, 2000, 1995, 1992, 1991, 1986, 1985, 1982, 1980, 1975, 1968, 1962, 1960, 1957, 1955, 1950, 1946, 1945, 1942, 1940, 1936, 1935, 1930, 1926
202 OAK	2020, 2017, 2014, 2010, 2005, 2001, 2000, 1995, 1992, 1991, 1986, 1985, 1982, 1980, 1975, 1968, 1962, 1960, 1957, 1955, 1950, 1946, 1945, 1940, 1936, 1935, 1931, 1930, 1926
204 BRYANT ST	2020, 2017, 2014, 2010, 2005, 2001, 2000, 1995, 1992, 1991, 1986, 1985, 1982, 1980, 1975, 1968, 1960, 1957, 1955, 1950, 1946, 1945, 1942, 1940, 1936, 1935, 1931, 1930, 1926
204 FRANKLIN CT	2020, 2017, 2014, 2010, 2005, 2001, 2000, 1995, 1992, 1991, 1985, 1982, 1980, 1975, 1968, 1962, 1960, 1957, 1955, 1950, 1946, 1945, 1942, 1940, 1936, 1935, 1931, 1930, 1926
204 FRANKLIN ST	2020, 2017, 2014, 2010, 2005, 2001, 2000, 1995, 1992, 1991, 1985, 1982, 1980, 1975, 1968, 1962, 1960, 1957, 1955, 1950, 1946, 1945, 1942, 1940, 1936, 1935, 1931, 1930, 1926
204 OAK	2020, 2017, 2014, 2010, 2005, 2001, 2000, 1995, 1992, 1991, 1986, 1985, 1982, 1980, 1975, 1968, 1962, 1960, 1957, 1955, 1950, 1946, 1945, 1940, 1936, 1935, 1931, 1930, 1926
204 OAK	2020, 2017, 2014, 2010, 2005, 2001, 2000, 1995, 1992, 1991, 1986, 1985, 1982, 1980, 1975, 1968, 1962, 1960, 1957, 1955, 1950, 1946, 1945, 1942, 1940, 1936, 1935, 1930, 1926
204 OAK	2020, 2017, 2014, 2010, 2005, 2001, 2000, 1995, 1992, 1991, 1986, 1985, 1982, 1980, 1975, 1968, 1962, 1960, 1957, 1955, 1950, 1946, 1945, 1942, 1940, 1935, 1931, 1930, 1926
206 BRYANT ST	2020, 2017, 2014, 2010, 2005, 2001, 2000, 1995, 1992, 1991, 1986, 1985, 1982, 1980, 1975, 1968, 1960, 1957, 1955, 1950, 1946, 1945, 1942, 1940, 1936, 1935, 1931, 1930, 1926
206 FRANKLIN ST	2020, 2017, 2014, 2010, 2005, 2001, 2000, 1995, 1992, 1991, 1986, 1985, 1982, 1980, 1975, 1968, 1962, 1960, 1957, 1955, 1946, 1945, 1942, 1940, 1936, 1935, 1931, 1930, 1926

FINDINGS

Address Researched	Address Not Identified in Research Source
206 OAK	2020, 2017, 2014, 2010, 2005, 2001, 2000, 1995, 1992, 1991, 1986, 1985, 1982, 1980, 1975, 1968, 1962, 1960, 1957, 1955, 1950, 1946, 1945, 1942, 1940, 1935, 1931, 1930, 1926
206 OAK	2020, 2017, 2014, 2010, 2005, 2001, 2000, 1995, 1992, 1991, 1986, 1985, 1982, 1980, 1975, 1968, 1962, 1960, 1957, 1955, 1950, 1946, 1945, 1942, 1940, 1936, 1935, 1930, 1926
206 OAK	2020, 2017, 2014, 2010, 2005, 2001, 2000, 1995, 1992, 1991, 1986, 1985, 1982, 1980, 1975, 1968, 1962, 1960, 1957, 1955, 1950, 1946, 1945, 1940, 1936, 1935, 1931, 1930, 1926
206 OAK CT	2020, 2017, 2014, 2010, 2005, 2000, 1995, 1992, 1991, 1986, 1985, 1982, 1980, 1975, 1968, 1962, 1960, 1957, 1955, 1950, 1946, 1945, 1942, 1940, 1936, 1935, 1931, 1930, 1926
207 SHORELINE BLVD	2020, 2017, 2014, 2010, 2005, 2001, 2000, 1995, 1992, 1986, 1985, 1982, 1980, 1975, 1968, 1962, 1960, 1957, 1955, 1950, 1946, 1945, 1942, 1940, 1936, 1935, 1931, 1930, 1926
208 OAK	2020, 2017, 2014, 2010, 2005, 2001, 2000, 1995, 1992, 1991, 1986, 1985, 1982, 1980, 1975, 1968, 1962, 1960, 1957, 1955, 1950, 1946, 1945, 1940, 1936, 1935, 1931, 1930, 1926
208 OAK	2020, 2017, 2014, 2010, 2005, 2001, 2000, 1995, 1992, 1991, 1986, 1985, 1982, 1980, 1975, 1968, 1962, 1960, 1957, 1955, 1950, 1946, 1945, 1942, 1940, 1936, 1935, 1930, 1926
208 OAK	2020, 2017, 2014, 2010, 2005, 2001, 2000, 1995, 1992, 1991, 1986, 1985, 1982, 1980, 1975, 1968, 1962, 1960, 1957, 1955, 1950, 1946, 1945, 1942, 1940, 1935, 1931, 1930, 1926
21 MOUNTAIN VIEW AVE	2020, 2017, 2014, 2010, 2005, 2001, 2000, 1995, 1992, 1991, 1986, 1985, 1982, 1980, 1975, 1962, 1960, 1957, 1955, 1950, 1946, 1945, 1942, 1940, 1936, 1935, 1931, 1930, 1926
210 FRANKLIN ST	2020, 2017, 2014, 2010, 2005, 2001, 2000, 1995, 1992, 1991, 1986, 1985, 1982, 1980, 1975, 1962, 1960, 1957, 1955, 1950, 1946, 1945, 1942, 1940, 1936, 1935, 1931, 1930, 1926
210 OAK	2020, 2017, 2014, 2010, 2005, 2001, 2000, 1995, 1992, 1991, 1986, 1985, 1982, 1980, 1975, 1968, 1962, 1960, 1957, 1955, 1950, 1946, 1945, 1942, 1940, 1935, 1931, 1930, 1926
210 OAK	2020, 2017, 2014, 2010, 2005, 2001, 2000, 1995, 1992, 1991, 1986, 1985, 1982, 1980, 1975, 1968, 1962, 1960, 1957, 1955, 1950, 1946, 1945, 1942, 1940, 1936, 1935, 1930, 1926
210 OAK	2020, 2017, 2014, 2010, 2005, 2001, 2000, 1995, 1992, 1991, 1986, 1985, 1982, 1980, 1975, 1968, 1962, 1960, 1957, 1955, 1950, 1946, 1945, 1940, 1936, 1935, 1931, 1930, 1926
211 BAILEY AVE	2020, 2017, 2014, 2010, 2005, 2001, 2000, 1995, 1992, 1991, 1986, 1985, 1982, 1980, 1975, 1962, 1960, 1957, 1955, 1950, 1946, 1945, 1942, 1940, 1936, 1935, 1931, 1930, 1926
211 BAILEY AVE	2020, 2017, 2014, 2010, 2005, 2001, 2000, 1995, 1992, 1991, 1986, 1985, 1982, 1980, 1975, 1968, 1960, 1957, 1955, 1950, 1946, 1945, 1942, 1940, 1936, 1935, 1931, 1930, 1926
211 BAILEY AVE	2020, 2017, 2014, 2010, 2005, 2001, 2000, 1995, 1992, 1991, 1986, 1985, 1982, 1980, 1975, 1968, 1962, 1960, 1955, 1950, 1946, 1945, 1942, 1940, 1936, 1935, 1931, 1930, 1926

FINDINGS

Address Researched	Address Not Identified in Research Source
211 FRANKLIN ST	2020, 2017, 2014, 2010, 2005, 2001, 2000, 1995, 1992, 1991, 1986, 1985, 1982, 1980, 1975, 1962, 1960, 1957, 1955, 1950, 1946, 1945, 1942, 1940, 1936, 1935, 1931, 1930, 1926
211 S SHORELINE BLVD	2020, 2017, 2014, 2010, 2005, 2001, 1995, 1992, 1991, 1986, 1985, 1982, 1980, 1975, 1968, 1962, 1960, 1957, 1955, 1950, 1946, 1945, 1942, 1940, 1936, 1935, 1931, 1930, 1926
212 OAK	2020, 2017, 2014, 2010, 2005, 2001, 2000, 1995, 1992, 1991, 1986, 1985, 1982, 1980, 1975, 1968, 1962, 1960, 1957, 1955, 1950, 1946, 1945, 1940, 1936, 1935, 1931, 1930, 1926
212 OAK	2020, 2017, 2014, 2010, 2005, 2001, 2000, 1995, 1992, 1991, 1986, 1985, 1982, 1980, 1975, 1968, 1962, 1960, 1957, 1955, 1950, 1946, 1945, 1942, 1940, 1936, 1935, 1930, 1926
212 OAK	2020, 2017, 2014, 2010, 2005, 2001, 2000, 1995, 1992, 1991, 1986, 1985, 1982, 1980, 1975, 1968, 1962, 1960, 1957, 1955, 1950, 1946, 1945, 1942, 1940, 1935, 1931, 1930, 1926
212 OAK AVE	2020, 2017, 2014, 2010, 2005, 2001, 2000, 1995, 1992, 1991, 1986, 1985, 1982, 1980, 1975, 1968, 1962, 1960, 1955, 1950, 1946, 1945, 1942, 1940, 1936, 1935, 1931, 1930, 1926
214 BAILEY AVE	2020, 2017, 2014, 2010, 2005, 2001, 2000, 1995, 1992, 1991, 1986, 1985, 1982, 1980, 1975, 1968, 1962, 1960, 1957, 1955, 1946, 1945, 1942, 1940, 1936, 1935, 1931, 1930, 1926
214 OAK	2020, 2017, 2014, 2010, 2005, 2001, 2000, 1995, 1992, 1991, 1986, 1985, 1982, 1980, 1975, 1968, 1962, 1960, 1957, 1955, 1950, 1946, 1945, 1940, 1936, 1935, 1931, 1930, 1926
214 OAK	2020, 2017, 2014, 2010, 2005, 2001, 2000, 1995, 1992, 1991, 1986, 1985, 1982, 1980, 1975, 1968, 1962, 1960, 1957, 1955, 1950, 1946, 1945, 1942, 1940, 1935, 1931, 1930, 1926
214 OAK CT	2020, 2017, 2014, 2010, 2005, 2001, 2000, 1995, 1992, 1991, 1986, 1985, 1982, 1980, 1975, 1968, 1962, 1960, 1957, 1950, 1946, 1945, 1942, 1940, 1936, 1935, 1931, 1930, 1926
214 OAK CT	2020, 2017, 2014, 2010, 2005, 2001, 2000, 1995, 1992, 1991, 1986, 1985, 1982, 1980, 1975, 1968, 1962, 1960, 1955, 1950, 1946, 1945, 1942, 1940, 1936, 1935, 1931, 1930, 1926
214 OAK CT	2020, 2017, 2014, 2010, 2005, 2000, 1995, 1992, 1991, 1986, 1985, 1982, 1980, 1975, 1968, 1962, 1960, 1957, 1955, 1950, 1946, 1945, 1942, 1940, 1936, 1935, 1931, 1930, 1926
215 OAK	2020, 2017, 2014, 2010, 2005, 2001, 2000, 1995, 1992, 1986, 1985, 1982, 1980, 1975, 1968, 1962, 1960, 1957, 1955, 1950, 1946, 1945, 1942, 1940, 1936, 1935, 1931, 1930, 1926
215 OAK	2020, 2017, 2014, 2010, 2005, 2001, 2000, 1995, 1992, 1991, 1986, 1985, 1982, 1980, 1968, 1962, 1960, 1957, 1955, 1950, 1946, 1945, 1942, 1940, 1936, 1935, 1931, 1930, 1926
216 OAK	2020, 2017, 2014, 2010, 2005, 2001, 2000, 1995, 1992, 1991, 1986, 1985, 1982, 1980, 1975, 1968, 1962, 1960, 1957, 1955, 1950, 1946, 1945, 1940, 1936, 1935, 1931, 1930, 1926
216 OAK CT	2020, 2017, 2014, 2010, 2005, 2001, 2000, 1995, 1992, 1991, 1986, 1985, 1982, 1980, 1975, 1968, 1962, 1960, 1957, 1950, 1946, 1945, 1942, 1940, 1936, 1935, 1931, 1930, 1926

FINDINGS

Address Researched	Address Not Identified in Research Source
218 OAK	2020, 2017, 2014, 2010, 2005, 2001, 2000, 1995, 1992, 1991, 1986, 1985, 1982, 1980, 1975, 1968, 1962, 1960, 1957, 1955, 1950, 1946, 1945, 1940, 1936, 1935, 1931, 1930, 1926
218 OAK	2020, 2017, 2014, 2010, 2005, 2001, 2000, 1995, 1992, 1991, 1986, 1985, 1982, 1980, 1975, 1968, 1962, 1960, 1957, 1955, 1950, 1946, 1945, 1942, 1940, 1935, 1931, 1930, 1926
218 OAK	2020, 2017, 2014, 2010, 2005, 2001, 2000, 1995, 1992, 1991, 1986, 1985, 1982, 1980, 1975, 1968, 1962, 1960, 1957, 1955, 1950, 1946, 1945, 1942, 1940, 1936, 1935, 1930, 1926
219 OAK	2020, 2017, 2014, 2010, 2005, 2001, 2000, 1995, 1992, 1991, 1986, 1985, 1982, 1980, 1975, 1968, 1962, 1960, 1957, 1955, 1950, 1946, 1945, 1942, 1940, 1936, 1935, 1931, 1930
220 FRANKLIN CT	2020, 2017, 2014, 2010, 2005, 2001, 2000, 1995, 1992, 1991, 1986, 1985, 1982, 1980, 1975, 1968, 1962, 1960, 1957, 1955, 1950, 1946, 1942, 1940, 1936, 1935, 1931, 1930, 1926
220 FRANKLIN ST	2020, 2017, 2014, 2010, 2005, 2001, 2000, 1995, 1992, 1991, 1986, 1985, 1982, 1980, 1975, 1968, 1962, 1960, 1957, 1955, 1950, 1946, 1942, 1940, 1936, 1935, 1931, 1930, 1926
220 FRANKLIN ST	2020, 2017, 2014, 2010, 2005, 2001, 2000, 1995, 1992, 1991, 1986, 1985, 1982, 1980, 1975, 1968, 1962, 1960, 1957, 1955, 1950, 1946, 1945, 1942, 1940, 1936, 1931, 1930, 1926
220 FRANKLIN ST	2020, 2017, 2014, 2010, 2005, 2001, 2000, 1995, 1992, 1991, 1986, 1985, 1982, 1980, 1975, 1968, 1962, 1960, 1957, 1955, 1946, 1945, 1942, 1940, 1936, 1935, 1931, 1930, 1926
220 FRANKLIN ST	2020, 2017, 2014, 2010, 2005, 2001, 2000, 1995, 1992, 1991, 1986, 1985, 1982, 1980, 1975, 1962, 1960, 1957, 1955, 1950, 1946, 1945, 1942, 1940, 1936, 1935, 1931, 1930, 1926
220 OAK CT	2020, 2017, 2014, 2010, 2005, 2001, 2000, 1995, 1992, 1991, 1985, 1982, 1980, 1975, 1968, 1962, 1960, 1957, 1955, 1950, 1946, 1945, 1942, 1940, 1936, 1935, 1931, 1930, 1926
220 OAK CT	2020, 2017, 2014, 2010, 2005, 2001, 2000, 1995, 1992, 1991, 1986, 1985, 1982, 1980, 1975, 1968, 1962, 1960, 1957, 1950, 1946, 1945, 1942, 1940, 1936, 1935, 1931, 1930, 1926
220 OAK CT	2020, 2017, 2014, 2010, 2005, 2001, 2000, 1995, 1992, 1991, 1986, 1985, 1982, 1980, 1975, 1968, 1962, 1960, 1955, 1950, 1946, 1945, 1942, 1940, 1936, 1935, 1931, 1930, 1926
220 OAK CT	2020, 2017, 2014, 2010, 2005, 2000, 1995, 1992, 1991, 1986, 1985, 1982, 1980, 1975, 1968, 1962, 1960, 1957, 1955, 1950, 1946, 1945, 1942, 1940, 1936, 1935, 1931, 1930, 1926
220 OAK ST	2017, 2014, 2010, 2005, 2001, 2000, 1995, 1992, 1991, 1986, 1985, 1982, 1980, 1975, 1968, 1962, 1960, 1957, 1955, 1950, 1946, 1945, 1942, 1940, 1936, 1935, 1931, 1930, 1926
220 OAK ST	2020, 2014, 2010, 2005, 2001, 2000, 1995, 1992, 1991, 1986, 1985, 1982, 1980, 1975, 1968, 1962, 1960, 1957, 1955, 1950, 1946, 1945, 1942, 1940, 1936, 1935, 1931, 1930, 1926
220 OAK ST	2020, 2017, 2010, 2005, 2001, 2000, 1995, 1992, 1991, 1986, 1985, 1982, 1980, 1975, 1968, 1962, 1960, 1957, 1955, 1950, 1946, 1945, 1942, 1940, 1936, 1935, 1931, 1930, 1926

FINDINGS

Address Researched	Address Not Identified in Research Source
220B FRANKLIN ST	2020, 2017, 2014, 2010, 2005, 2001, 2000, 1995, 1992, 1991, 1986, 1985, 1982, 1980, 1975, 1968, 1960, 1957, 1955, 1950, 1946, 1945, 1942, 1940, 1936, 1935, 1931, 1930, 1926
221 BAILEY AVE	2020, 2017, 2014, 2010, 2005, 2001, 2000, 1995, 1992, 1991, 1986, 1985, 1982, 1980, 1975, 1968, 1960, 1957, 1955, 1950, 1946, 1945, 1942, 1940, 1936, 1935, 1931, 1930, 1926
221 BAILEY AVE	2020, 2017, 2014, 2010, 2005, 2001, 2000, 1995, 1992, 1991, 1986, 1985, 1982, 1980, 1975, 1962, 1960, 1957, 1955, 1950, 1946, 1945, 1942, 1940, 1936, 1935, 1931, 1930, 1926
221 FRANKLIN ST	2020, 2017, 2014, 2010, 2005, 2001, 2000, 1995, 1992, 1991, 1986, 1985, 1982, 1980, 1975, 1962, 1960, 1957, 1955, 1950, 1946, 1945, 1942, 1940, 1936, 1935, 1931, 1930, 1926
222 OAK CT	2020, 2017, 2014, 2010, 2005, 2001, 2000, 1995, 1992, 1991, 1986, 1985, 1982, 1980, 1975, 1968, 1962, 1960, 1955, 1950, 1946, 1945, 1942, 1940, 1936, 1935, 1931, 1930, 1926
222 OAK CT	2020, 2017, 2014, 2010, 2005, 2001, 2000, 1995, 1992, 1991, 1986, 1985, 1982, 1980, 1975, 1968, 1962, 1960, 1957, 1950, 1946, 1945, 1942, 1940, 1936, 1935, 1931, 1930, 1926
223 FRANKLIN ST	2020, 2017, 2014, 2010, 2005, 2001, 2000, 1995, 1992, 1991, 1986, 1985, 1982, 1980, 1975, 1968, 1962, 1960, 1955, 1950, 1946, 1945, 1942, 1940, 1936, 1935, 1931, 1930, 1926
223 OAK CT	2020, 2017, 2014, 2010, 2005, 2001, 2000, 1995, 1992, 1991, 1986, 1985, 1982, 1980, 1975, 1968, 1962, 1960, 1957, 1950, 1946, 1945, 1942, 1940, 1936, 1935, 1931, 1930, 1926
224 OAK CT	2020, 2017, 2014, 2010, 2005, 2001, 2000, 1995, 1992, 1991, 1986, 1985, 1982, 1980, 1975, 1968, 1962, 1960, 1957, 1950, 1946, 1945, 1942, 1940, 1936, 1935, 1931, 1930, 1926
224 OAK CT	2020, 2017, 2014, 2010, 2005, 2001, 2000, 1995, 1992, 1991, 1986, 1985, 1982, 1980, 1975, 1968, 1962, 1960, 1955, 1950, 1946, 1945, 1942, 1940, 1936, 1935, 1931, 1930, 1926
225 OAK CT	2020, 2017, 2014, 2010, 2005, 2000, 1995, 1992, 1991, 1986, 1985, 1982, 1980, 1975, 1968, 1962, 1960, 1957, 1955, 1950, 1946, 1945, 1942, 1940, 1936, 1935, 1931, 1930, 1926
226 OAK CT	2020, 2017, 2014, 2010, 2005, 2001, 2000, 1995, 1992, 1991, 1986, 1985, 1982, 1980, 1975, 1968, 1962, 1960, 1955, 1950, 1946, 1945, 1942, 1940, 1936, 1935, 1931, 1930, 1926
226 OAK CT	2020, 2017, 2014, 2010, 2005, 2001, 2000, 1995, 1992, 1991, 1986, 1985, 1982, 1980, 1975, 1968, 1962, 1960, 1957, 1950, 1946, 1945, 1942, 1940, 1936, 1935, 1931, 1930, 1926
227 OAK	2020, 2017, 2014, 2010, 2005, 2001, 2000, 1995, 1992, 1991, 1986, 1985, 1982, 1980, 1975, 1968, 1962, 1960, 1955, 1950, 1946, 1945, 1942, 1940, 1936, 1935, 1931, 1930, 1926
227 OAK	2020, 2017, 2014, 2010, 2005, 2001, 2000, 1995, 1992, 1991, 1985, 1982, 1980, 1975, 1968, 1962, 1960, 1957, 1955, 1950, 1946, 1945, 1942, 1940, 1936, 1935, 1931, 1930, 1926
227 OAK	2020, 2017, 2014, 2010, 2005, 2000, 1995, 1992, 1991, 1986, 1985, 1982, 1980, 1975, 1968, 1962, 1960, 1957, 1955, 1950, 1946, 1945, 1942, 1940, 1936, 1935, 1931, 1930, 1926

FINDINGS

Address Researched	Address Not Identified in Research Source
227 OAK	2020, 2017, 2014, 2010, 2005, 2001, 2000, 1995, 1992, 1986, 1985, 1982, 1980, 1975, 1968, 1962, 1960, 1957, 1955, 1950, 1946, 1945, 1942, 1940, 1936, 1935, 1931, 1930, 1926
227 OAK	2020, 2017, 2014, 2010, 2005, 2001, 2000, 1995, 1992, 1991, 1986, 1985, 1982, 1980, 1975, 1968, 1962, 1960, 1957, 1955, 1950, 1946, 1945, 1942, 1940, 1936, 1931, 1930, 1926
227 OAK	2020, 2017, 2014, 2010, 2005, 2001, 2000, 1995, 1992, 1991, 1986, 1985, 1982, 1980, 1975, 1968, 1962, 1960, 1957, 1955, 1946, 1945, 1942, 1940, 1936, 1935, 1931, 1930, 1926
227 OAK	2020, 2017, 2014, 2010, 2005, 2001, 2000, 1995, 1992, 1991, 1986, 1985, 1982, 1980, 1975, 1968, 1962, 1960, 1957, 1955, 1950, 1946, 1942, 1940, 1936, 1935, 1931, 1930, 1926
227 OAK ST	2020, 2017, 2014, 2010, 2005, 2001, 2000, 1995, 1991, 1986, 1985, 1982, 1980, 1975, 1968, 1962, 1960, 1957, 1955, 1950, 1946, 1945, 1942, 1940, 1936, 1935, 1931, 1930, 1926
227 OAK ST	2020, 2017, 2014, 2010, 2005, 2001, 2000, 1992, 1991, 1986, 1985, 1982, 1980, 1975, 1968, 1962, 1960, 1957, 1955, 1950, 1946, 1945, 1942, 1940, 1936, 1935, 1931, 1930, 1926
227 OAK ST	2020, 2017, 2014, 2010, 2001, 2000, 1995, 1992, 1991, 1986, 1985, 1982, 1980, 1975, 1968, 1962, 1960, 1957, 1955, 1950, 1946, 1945, 1942, 1940, 1936, 1935, 1931, 1930, 1926
227 OAK ST	2020, 2017, 2014, 2010, 2005, 2001, 1995, 1992, 1991, 1986, 1985, 1982, 1980, 1975, 1968, 1962, 1960, 1957, 1955, 1950, 1946, 1945, 1942, 1940, 1936, 1935, 1931, 1930, 1926
227 OAK ST	2020, 2017, 2010, 2005, 2001, 2000, 1995, 1992, 1991, 1986, 1985, 1982, 1980, 1975, 1968, 1962, 1960, 1957, 1955, 1950, 1946, 1945, 1942, 1940, 1936, 1935, 1931, 1930, 1926
227 OAK ST	2020, 2014, 2010, 2005, 2001, 2000, 1995, 1992, 1991, 1986, 1985, 1982, 1980, 1975, 1968, 1962, 1960, 1957, 1955, 1950, 1946, 1945, 1942, 1940, 1936, 1935, 1931, 1930, 1926
227 OAK ST	2020, 2017, 2014, 2005, 2001, 2000, 1995, 1992, 1991, 1986, 1985, 1982, 1980, 1975, 1968, 1962, 1960, 1957, 1955, 1950, 1946, 1945, 1942, 1940, 1936, 1935, 1931, 1930, 1926
227 OAK ST	2020, 2017, 2014, 2010, 2005, 2001, 2000, 1995, 1992, 1991, 1986, 1985, 1982, 1980, 1975, 1968, 1960, 1957, 1955, 1950, 1946, 1945, 1942, 1940, 1936, 1935, 1931, 1930, 1926
227 OAK ST	2020, 2017, 2014, 2010, 2005, 2001, 2000, 1995, 1992, 1991, 1986, 1985, 1982, 1980, 1975, 1962, 1960, 1957, 1955, 1950, 1946, 1945, 1942, 1940, 1936, 1935, 1931, 1930, 1926
228 BAILEY AVE	2020, 2017, 2014, 2010, 2005, 2001, 2000, 1995, 1992, 1991, 1986, 1985, 1982, 1980, 1975, 1968, 1960, 1957, 1955, 1950, 1946, 1945, 1942, 1940, 1936, 1935, 1931, 1930, 1926
228 BAILEY AVE	2020, 2017, 2014, 2010, 2005, 2001, 2000, 1995, 1992, 1991, 1986, 1985, 1982, 1980, 1975, 1962, 1960, 1957, 1955, 1950, 1946, 1945, 1942, 1940, 1936, 1935, 1931, 1930, 1926
228 BAILEY AVE	2020, 2017, 2014, 2010, 2005, 2001, 2000, 1995, 1992, 1991, 1986, 1985, 1982, 1980, 1968, 1962, 1960, 1957, 1955, 1950, 1946, 1945, 1942, 1940, 1936, 1935, 1931, 1930, 1926

FINDINGS

Address Researched	Address Not Identified in Research Source
228 S SHORELINE BLVD	2020, 2017, 2010, 2005, 2001, 2000, 1995, 1992, 1991, 1986, 1985, 1982, 1980, 1975, 1968, 1962, 1960, 1957, 1955, 1950, 1946, 1945, 1942, 1940, 1936, 1935, 1931, 1930, 1926
228 S SHORELINE BLVD	2020, 2014, 2010, 2005, 2001, 2000, 1995, 1992, 1991, 1986, 1985, 1982, 1980, 1975, 1968, 1962, 1960, 1957, 1955, 1950, 1946, 1945, 1942, 1940, 1936, 1935, 1931, 1930, 1926
228 S SHORELINE BLVD	2020, 2017, 2014, 2010, 2005, 2001, 1995, 1992, 1991, 1986, 1985, 1982, 1980, 1975, 1968, 1962, 1960, 1957, 1955, 1950, 1946, 1945, 1942, 1940, 1936, 1935, 1931, 1930, 1926
228 SHORELINE BLVD	2020, 2017, 2014, 2010, 2005, 2000, 1995, 1992, 1991, 1986, 1985, 1982, 1980, 1975, 1968, 1962, 1960, 1957, 1955, 1950, 1946, 1945, 1942, 1940, 1936, 1935, 1931, 1930, 1926
230 BAILEY AVE	2020, 2017, 2014, 2010, 2005, 2001, 2000, 1995, 1992, 1991, 1986, 1985, 1982, 1980, 1968, 1962, 1960, 1957, 1955, 1950, 1946, 1945, 1942, 1940, 1936, 1935, 1931, 1930, 1926
230 BAILEY AVE	2020, 2017, 2014, 2010, 2005, 2001, 2000, 1995, 1992, 1991, 1986, 1985, 1982, 1980, 1975, 1962, 1960, 1957, 1955, 1950, 1946, 1945, 1942, 1940, 1936, 1935, 1931, 1930, 1926
230 BAILEY AVE	2020, 2017, 2014, 2010, 2005, 2001, 2000, 1995, 1992, 1991, 1986, 1985, 1980, 1975, 1968, 1962, 1960, 1957, 1955, 1950, 1946, 1945, 1942, 1940, 1936, 1935, 1931, 1930, 1926
230 BAILEY AVE	2020, 2017, 2014, 2010, 2005, 2001, 2000, 1995, 1992, 1991, 1985, 1982, 1980, 1975, 1968, 1962, 1960, 1957, 1955, 1950, 1946, 1945, 1942, 1940, 1936, 1935, 1931, 1930, 1926
230 BRYANT ST	2020, 2017, 2014, 2010, 2005, 2001, 2000, 1995, 1992, 1991, 1986, 1985, 1982, 1980, 1975, 1968, 1960, 1957, 1955, 1950, 1946, 1945, 1942, 1940, 1936, 1935, 1931, 1930, 1926
230 BRYANT ST	2020, 2017, 2014, 2010, 2005, 2001, 1995, 1992, 1991, 1986, 1985, 1982, 1980, 1975, 1968, 1962, 1960, 1957, 1955, 1950, 1946, 1945, 1942, 1940, 1936, 1935, 1931, 1930, 1926
230 BRYANT ST	2020, 2014, 2010, 2005, 2001, 2000, 1995, 1992, 1991, 1986, 1985, 1982, 1980, 1975, 1968, 1962, 1960, 1957, 1955, 1950, 1946, 1945, 1942, 1940, 1936, 1935, 1931, 1930, 1926
230 BRYANT ST	2017, 2014, 2010, 2005, 2001, 2000, 1995, 1992, 1991, 1986, 1985, 1982, 1980, 1975, 1968, 1962, 1960, 1957, 1955, 1950, 1946, 1945, 1942, 1940, 1936, 1935, 1931, 1930, 1926
230 BRYANT ST	2020, 2017, 2014, 2005, 2001, 2000, 1995, 1992, 1991, 1986, 1985, 1982, 1980, 1975, 1968, 1962, 1960, 1957, 1955, 1950, 1946, 1945, 1942, 1940, 1936, 1935, 1931, 1930, 1926
230 BRYANT ST	2020, 2017, 2010, 2005, 2001, 2000, 1995, 1992, 1991, 1986, 1985, 1982, 1980, 1975, 1968, 1962, 1960, 1957, 1955, 1950, 1946, 1945, 1942, 1940, 1936, 1935, 1931, 1930, 1926
230 BRYANT ST	2020, 2017, 2014, 2010, 2001, 2000, 1995, 1992, 1991, 1986, 1985, 1982, 1980, 1975, 1968, 1962, 1960, 1957, 1955, 1950, 1946, 1945, 1942, 1940, 1936, 1935, 1931, 1930, 1926
230 OAK CT	2020, 2017, 2014, 2010, 2005, 2001, 2000, 1995, 1992, 1991, 1986, 1985, 1982, 1980, 1975, 1968, 1962, 1960, 1957, 1950, 1946, 1945, 1942, 1940, 1936, 1935, 1931, 1930, 1926

FINDINGS

Address Researched	Address Not Identified in Research Source
230 OAK ST	2020, 2017, 2014, 2005, 2001, 2000, 1995, 1992, 1991, 1986, 1985, 1982, 1980, 1975, 1968, 1962, 1960, 1957, 1955, 1950, 1946, 1945, 1942, 1940, 1936, 1935, 1931, 1930, 1926
230 OAK ST	2020, 2017, 2010, 2005, 2001, 2000, 1995, 1992, 1991, 1986, 1985, 1982, 1980, 1975, 1968, 1962, 1960, 1957, 1955, 1950, 1946, 1945, 1942, 1940, 1936, 1935, 1931, 1930, 1926
230 OAK ST	2020, 2014, 2010, 2005, 2001, 2000, 1995, 1992, 1991, 1986, 1985, 1982, 1980, 1975, 1968, 1962, 1960, 1957, 1955, 1950, 1946, 1945, 1942, 1940, 1936, 1935, 1931, 1930, 1926
230 OAK ST	2017, 2014, 2010, 2005, 2001, 2000, 1995, 1992, 1991, 1986, 1985, 1982, 1980, 1975, 1968, 1962, 1960, 1957, 1955, 1950, 1946, 1945, 1942, 1940, 1936, 1935, 1931, 1930, 1926
230 OAK ST	2020, 2017, 2014, 2010, 2001, 2000, 1995, 1992, 1991, 1986, 1985, 1982, 1980, 1975, 1968, 1962, 1960, 1957, 1955, 1950, 1946, 1945, 1942, 1940, 1936, 1935, 1931, 1930, 1926
230 OAK ST	2020, 2017, 2014, 2010, 2005, 2001, 1995, 1992, 1991, 1986, 1985, 1982, 1980, 1975, 1968, 1962, 1960, 1957, 1955, 1950, 1946, 1945, 1942, 1940, 1936, 1935, 1931, 1930, 1926
230 S SHORELINE BLVD	2020, 2017, 2014, 2010, 2005, 2001, 1995, 1992, 1991, 1986, 1985, 1982, 1980, 1975, 1968, 1962, 1960, 1957, 1955, 1950, 1946, 1945, 1942, 1940, 1936, 1935, 1931, 1930, 1926
230 S SHORELINE BLVD	2020, 2017, 2014, 2010, 2001, 2000, 1995, 1992, 1991, 1986, 1985, 1982, 1980, 1975, 1968, 1962, 1960, 1957, 1955, 1950, 1946, 1945, 1942, 1940, 1936, 1935, 1931, 1930, 1926
230 S SHORELINE BLVD	2017, 2014, 2010, 2005, 2001, 2000, 1995, 1992, 1991, 1986, 1985, 1982, 1980, 1975, 1968, 1962, 1960, 1957, 1955, 1950, 1946, 1945, 1942, 1940, 1936, 1935, 1931, 1930, 1926
230 S SHORELINE BLVD	2020, 2017, 2010, 2005, 2001, 2000, 1995, 1992, 1991, 1986, 1985, 1982, 1980, 1975, 1968, 1962, 1960, 1957, 1955, 1950, 1946, 1945, 1942, 1940, 1936, 1935, 1931, 1930, 1926
230 S SHORELINE BLVD	2020, 2014, 2010, 2005, 2001, 2000, 1995, 1992, 1991, 1986, 1985, 1982, 1980, 1975, 1968, 1962, 1960, 1957, 1955, 1950, 1946, 1945, 1942, 1940, 1936, 1935, 1931, 1930, 1926
230 S SHORELINE BLVD	2020, 2017, 2014, 2005, 2001, 2000, 1995, 1992, 1991, 1986, 1985, 1982, 1980, 1975, 1968, 1962, 1960, 1957, 1955, 1950, 1946, 1945, 1942, 1940, 1936, 1935, 1931, 1930, 1926
230 SHORELINE BLVD	2020, 2017, 2014, 2010, 2005, 2000, 1995, 1992, 1991, 1986, 1985, 1982, 1980, 1975, 1968, 1962, 1960, 1957, 1955, 1950, 1946, 1945, 1942, 1940, 1936, 1935, 1931, 1930, 1926
230A BAILEY AVE	2020, 2017, 2014, 2010, 2005, 2001, 2000, 1995, 1992, 1991, 1986, 1985, 1982, 1980, 1975, 1968, 1960, 1957, 1955, 1950, 1946, 1945, 1942, 1940, 1936, 1935, 1931, 1930, 1926
230B BAILEY AVE	2020, 2017, 2014, 2010, 2005, 2001, 2000, 1995, 1992, 1991, 1986, 1985, 1982, 1980, 1975, 1968, 1960, 1957, 1955, 1950, 1946, 1945, 1942, 1940, 1936, 1935, 1931, 1930, 1926
230C BAILEY AVE	2020, 2017, 2014, 2010, 2005, 2001, 2000, 1995, 1992, 1991, 1986, 1985, 1982, 1980, 1975, 1968, 1960, 1957, 1955, 1950, 1946, 1945, 1942, 1940, 1936, 1935, 1931, 1930, 1926

FINDINGS

Address Researched	Address Not Identified in Research Source
230D BAILEY AVE	2020, 2017, 2014, 2010, 2005, 2001, 2000, 1995, 1992, 1991, 1986, 1985, 1982, 1980, 1975, 1968, 1960, 1957, 1955, 1950, 1946, 1945, 1942, 1940, 1936, 1935, 1931, 1930, 1926
231 BAILEY AVE	2020, 2017, 2014, 2010, 2005, 2001, 2000, 1995, 1992, 1991, 1986, 1985, 1982, 1980, 1975, 1962, 1960, 1957, 1955, 1950, 1946, 1945, 1942, 1940, 1936, 1935, 1931, 1930, 1926
231 BAILEY AVE	2020, 2017, 2014, 2010, 2005, 2001, 2000, 1995, 1992, 1991, 1986, 1985, 1982, 1980, 1975, 1968, 1962, 1960, 1957, 1955, 1950, 1946, 1942, 1940, 1936, 1935, 1931, 1930, 1926
232 BAILEY AVE	2020, 2017, 2014, 2010, 2005, 2001, 2000, 1995, 1992, 1991, 1986, 1985, 1982, 1980, 1975, 1962, 1960, 1957, 1955, 1950, 1946, 1945, 1942, 1940, 1936, 1935, 1931, 1930, 1926
232 BAILEY AVE	2020, 2017, 2014, 2010, 2005, 2001, 2000, 1995, 1992, 1991, 1986, 1985, 1982, 1980, 1968, 1962, 1960, 1957, 1955, 1950, 1946, 1945, 1942, 1940, 1936, 1935, 1931, 1930, 1926
232 BAILEY AVE	2020, 2017, 2014, 2010, 2005, 2001, 2000, 1995, 1992, 1991, 1985, 1982, 1980, 1975, 1968, 1962, 1960, 1957, 1955, 1950, 1946, 1945, 1942, 1940, 1936, 1935, 1931, 1930, 1926
232 BAILEY AVE	2020, 2017, 2014, 2010, 2005, 2001, 2000, 1995, 1992, 1991, 1986, 1985, 1980, 1975, 1968, 1962, 1960, 1957, 1955, 1950, 1946, 1945, 1942, 1940, 1936, 1935, 1931, 1930, 1926
232 BAILEY AVE	2020, 2017, 2014, 2010, 2005, 2001, 2000, 1995, 1992, 1991, 1986, 1985, 1982, 1980, 1975, 1968, 1960, 1957, 1955, 1950, 1946, 1945, 1942, 1940, 1936, 1935, 1931, 1930, 1926
232 FRANKLIN ST	2020, 2017, 2014, 2010, 2005, 2001, 2000, 1995, 1992, 1991, 1986, 1985, 1982, 1980, 1975, 1968, 1960, 1957, 1955, 1950, 1946, 1945, 1942, 1940, 1936, 1935, 1931, 1930, 1926
232 FRANKLIN ST	2020, 2017, 2014, 2010, 2005, 2001, 2000, 1995, 1992, 1991, 1985, 1982, 1980, 1975, 1968, 1962, 1960, 1957, 1955, 1950, 1946, 1945, 1942, 1940, 1936, 1935, 1931, 1930, 1926
232 FRANKLIN ST	2020, 2017, 2014, 2010, 2005, 2001, 2000, 1995, 1992, 1991, 1986, 1985, 1980, 1975, 1968, 1962, 1960, 1957, 1955, 1950, 1946, 1945, 1942, 1940, 1936, 1935, 1931, 1930, 1926
232 FRANKLIN ST	2020, 2017, 2014, 2010, 2005, 2001, 2000, 1995, 1992, 1991, 1986, 1985, 1982, 1980, 1975, 1962, 1960, 1957, 1955, 1950, 1946, 1945, 1942, 1940, 1936, 1935, 1931, 1930, 1926
232 FRANKLIN ST	2020, 2017, 2014, 2010, 2005, 2001, 2000, 1992, 1991, 1986, 1985, 1982, 1980, 1975, 1968, 1962, 1960, 1957, 1955, 1950, 1946, 1945, 1942, 1940, 1936, 1935, 1931, 1930, 1926
232 FRANKLIN ST	2020, 2017, 2014, 2005, 2001, 2000, 1995, 1992, 1991, 1986, 1985, 1982, 1980, 1975, 1968, 1962, 1960, 1957, 1955, 1950, 1946, 1945, 1942, 1940, 1936, 1935, 1931, 1930, 1926
232 FRANKLIN ST	2020, 2017, 2014, 2010, 2001, 2000, 1995, 1992, 1991, 1986, 1985, 1982, 1980, 1975, 1968, 1962, 1960, 1957, 1955, 1950, 1946, 1945, 1942, 1940, 1936, 1935, 1931, 1930, 1926
232 FRANKLIN ST	2020, 2014, 2010, 2005, 2001, 2000, 1995, 1992, 1991, 1986, 1985, 1982, 1980, 1975, 1968, 1962, 1960, 1957, 1955, 1950, 1946, 1945, 1942, 1940, 1936, 1935, 1931, 1930, 1926

FINDINGS

Address Researched	Address Not Identified in Research Source
232 FRANKLIN ST	2020, 2017, 2010, 2005, 2001, 2000, 1995, 1992, 1991, 1986, 1985, 1982, 1980, 1975, 1968, 1962, 1960, 1957, 1955, 1950, 1946, 1945, 1942, 1940, 1936, 1935, 1931, 1930, 1926
232 FRANKLIN ST	2017, 2014, 2010, 2005, 2001, 2000, 1995, 1992, 1991, 1986, 1985, 1982, 1980, 1975, 1968, 1962, 1960, 1957, 1955, 1950, 1946, 1945, 1942, 1940, 1936, 1935, 1931, 1930, 1926
232 S SHORELINE BLVD	2020, 2014, 2010, 2005, 2001, 2000, 1995, 1992, 1991, 1986, 1985, 1982, 1980, 1975, 1968, 1962, 1960, 1957, 1955, 1950, 1946, 1945, 1942, 1940, 1936, 1935, 1931, 1930, 1926
232 S SHORELINE BLVD	2020, 2017, 2010, 2005, 2001, 2000, 1995, 1992, 1991, 1986, 1985, 1982, 1980, 1975, 1968, 1962, 1960, 1957, 1955, 1950, 1946, 1945, 1942, 1940, 1936, 1935, 1931, 1930, 1926
232 S SHORELINE BLVD	2020, 2017, 2014, 2010, 2005, 2001, 2000, 1992, 1991, 1986, 1985, 1982, 1980, 1975, 1968, 1962, 1960, 1957, 1955, 1950, 1946, 1945, 1942, 1940, 1936, 1935, 1931, 1930, 1926
232 S SHORELINE BLVD	2020, 2017, 2014, 2010, 2005, 2001, 1995, 1992, 1991, 1986, 1985, 1982, 1980, 1975, 1968, 1962, 1960, 1957, 1955, 1950, 1946, 1945, 1942, 1940, 1936, 1935, 1931, 1930, 1926
232 SHORELINE BLVD	2020, 2017, 2014, 2010, 2005, 2000, 1995, 1992, 1991, 1986, 1985, 1982, 1980, 1975, 1968, 1962, 1960, 1957, 1955, 1950, 1946, 1945, 1942, 1940, 1936, 1935, 1931, 1930, 1926
234 BAILEY AVE	2020, 2017, 2014, 2010, 2005, 2001, 2000, 1995, 1992, 1991, 1986, 1985, 1982, 1980, 1975, 1962, 1960, 1957, 1955, 1950, 1946, 1945, 1942, 1940, 1936, 1935, 1931, 1930, 1926
234 BAILEY AVE	2020, 2017, 2014, 2010, 2005, 2001, 2000, 1995, 1992, 1991, 1986, 1985, 1982, 1980, 1968, 1962, 1960, 1957, 1955, 1950, 1946, 1945, 1942, 1940, 1936, 1935, 1931, 1930, 1926
234 BAILEY AVE	2020, 2017, 2014, 2010, 2005, 2001, 2000, 1995, 1992, 1991, 1986, 1985, 1982, 1980, 1975, 1968, 1960, 1957, 1955, 1950, 1946, 1945, 1942, 1940, 1936, 1935, 1931, 1930, 1926
234 BAILEY AVE	2020, 2017, 2014, 2010, 2005, 2001, 2000, 1995, 1992, 1991, 1986, 1985, 1982, 1980, 1975, 1968, 1962, 1960, 1957, 1955, 1950, 1946, 1945, 1942, 1940, 1936, 1931, 1930, 1926
234 S SHORELINE BLVD	2020, 2017, 2014, 2010, 2005, 2001, 1995, 1992, 1991, 1986, 1985, 1982, 1980, 1975, 1968, 1962, 1960, 1957, 1955, 1950, 1946, 1945, 1942, 1940, 1936, 1935, 1931, 1930, 1926
234 S SHORELINE BLVD	2020, 2017, 2014, 2010, 2001, 2000, 1995, 1992, 1991, 1986, 1985, 1982, 1980, 1975, 1968, 1962, 1960, 1957, 1955, 1950, 1946, 1945, 1942, 1940, 1936, 1935, 1931, 1930, 1926
234 S SHORELINE BLVD	2020, 2017, 2014, 2010, 2005, 2001, 2000, 1992, 1991, 1986, 1985, 1982, 1980, 1975, 1968, 1962, 1960, 1957, 1955, 1950, 1946, 1945, 1942, 1940, 1936, 1935, 1931, 1930, 1926
234 S SHORELINE BLVD	2020, 2017, 2010, 2005, 2001, 2000, 1995, 1992, 1991, 1986, 1985, 1982, 1980, 1975, 1968, 1962, 1960, 1957, 1955, 1950, 1946, 1945, 1942, 1940, 1936, 1935, 1931, 1930, 1926
234 S SHORELINE BLVD	2020, 2014, 2010, 2005, 2001, 2000, 1995, 1992, 1991, 1986, 1985, 1982, 1980, 1975, 1968, 1962, 1960, 1957, 1955, 1950, 1946, 1945, 1942, 1940, 1936, 1935, 1931, 1930, 1926

FINDINGS

Address Researched	Address Not Identified in Research Source
234 S SHORELINE BLVD	2020, 2017, 2014, 2005, 2001, 2000, 1995, 1992, 1991, 1986, 1985, 1982, 1980, 1975, 1968, 1962, 1960, 1957, 1955, 1950, 1946, 1945, 1942, 1940, 1936, 1935, 1931, 1930, 1926
234 SHORELINE BLVD	2020, 2017, 2014, 2010, 2005, 2000, 1995, 1992, 1991, 1986, 1985, 1982, 1980, 1975, 1968, 1962, 1960, 1957, 1955, 1950, 1946, 1945, 1942, 1940, 1936, 1935, 1931, 1930, 1926
236 BAILEY AVE	2020, 2017, 2014, 2010, 2005, 2001, 2000, 1995, 1992, 1991, 1986, 1985, 1982, 1980, 1975, 1968, 1960, 1957, 1955, 1950, 1946, 1945, 1942, 1940, 1936, 1935, 1931, 1930, 1926
236 BAILEY AVE	2020, 2017, 2014, 2010, 2005, 2001, 2000, 1995, 1992, 1991, 1986, 1985, 1982, 1980, 1975, 1968, 1962, 1960, 1957, 1955, 1946, 1945, 1942, 1940, 1936, 1935, 1931, 1930, 1926
236 BAILEY AVE	2020, 2017, 2014, 2010, 2005, 2001, 2000, 1995, 1992, 1991, 1986, 1985, 1982, 1980, 1975, 1968, 1962, 1960, 1955, 1950, 1946, 1945, 1942, 1940, 1936, 1935, 1931, 1930, 1926
236 BAILEY AVE	2020, 2017, 2014, 2010, 2005, 2001, 2000, 1995, 1992, 1991, 1986, 1985, 1982, 1980, 1975, 1962, 1960, 1957, 1955, 1950, 1946, 1945, 1942, 1940, 1936, 1935, 1931, 1930, 1926
236 BAILEY AVE	2020, 2017, 2014, 2010, 2005, 2001, 2000, 1995, 1992, 1991, 1986, 1985, 1980, 1975, 1968, 1962, 1960, 1957, 1955, 1950, 1946, 1945, 1942, 1940, 1936, 1935, 1931, 1930, 1926
236 BAILEY AVE	2020, 2017, 2014, 2010, 2005, 2001, 2000, 1995, 1992, 1991, 1986, 1985, 1982, 1980, 1975, 1968, 1962, 1960, 1957, 1955, 1950, 1946, 1945, 1942, 1936, 1935, 1931, 1930, 1926
236 BAILEY AVE	2020, 2017, 2014, 2010, 2005, 2001, 2000, 1995, 1992, 1991, 1986, 1985, 1982, 1980, 1975, 1968, 1962, 1960, 1957, 1955, 1950, 1946, 1945, 1942, 1940, 1936, 1935, 1931, 1930, 1926
236 BRYANT ST	2020, 2017, 2014, 2010, 2005, 2001, 2000, 1995, 1992, 1991, 1986, 1985, 1982, 1980, 1975, 1968, 1960, 1957, 1955, 1950, 1946, 1945, 1942, 1940, 1936, 1935, 1931, 1930, 1926
236 BRYANT ST	2020, 2017, 2014, 2010, 2005, 2001, 1995, 1992, 1991, 1986, 1985, 1982, 1980, 1975, 1968, 1962, 1960, 1957, 1955, 1950, 1946, 1945, 1942, 1940, 1936, 1935, 1931, 1930, 1926
236 BRYANT ST	2020, 2017, 2014, 2010, 2001, 2000, 1995, 1992, 1991, 1986, 1985, 1982, 1980, 1975, 1968, 1962, 1960, 1957, 1955, 1950, 1946, 1945, 1942, 1940, 1936, 1935, 1931, 1930, 1926
236 BRYANT ST	2020, 2017, 2010, 2005, 2001, 2000, 1995, 1992, 1991, 1986, 1985, 1982, 1980, 1975, 1968, 1962, 1960, 1957, 1955, 1950, 1946, 1945, 1942, 1940, 1936, 1935, 1931, 1930, 1926
236 BRYANT ST	2020, 2017, 2014, 2005, 2001, 2000, 1995, 1992, 1991, 1986, 1985, 1982, 1980, 1975, 1968, 1962, 1960, 1957, 1955, 1950, 1946, 1945, 1942, 1940, 1936, 1935, 1931, 1930, 1926
236 S SHORELINE BLVD	2020, 2017, 2010, 2005, 2001, 2000, 1995, 1992, 1991, 1986, 1985, 1982, 1980, 1975, 1968, 1962, 1960, 1957, 1955, 1950, 1946, 1945, 1942, 1940, 1936, 1935, 1931, 1930, 1926
236 S SHORELINE BLVD	2020, 2017, 2014, 2010, 2005, 2001, 1995, 1992, 1991, 1986, 1985, 1982, 1980, 1975, 1968, 1962, 1960, 1957, 1955, 1950, 1946, 1945, 1942, 1940, 1936, 1935, 1931, 1930, 1926

FINDINGS

Address Researched	Address Not Identified in Research Source
236 S SHORELINE BLVD	2020, 2017, 2014, 2010, 2001, 2000, 1995, 1992, 1991, 1986, 1985, 1982, 1980, 1975, 1968, 1962, 1960, 1957, 1955, 1950, 1946, 1945, 1942, 1940, 1936, 1935, 1931, 1930, 1926
237 BAILEY AVE	2020, 2017, 2014, 2010, 2005, 2001, 2000, 1995, 1992, 1991, 1986, 1985, 1982, 1980, 1975, 1968, 1962, 1960, 1957, 1955, 1946, 1945, 1942, 1940, 1936, 1935, 1931, 1930, 1926
239 OAK	2020, 2017, 2014, 2010, 2005, 2001, 2000, 1995, 1992, 1991, 1986, 1985, 1982, 1980, 1975, 1968, 1962, 1960, 1955, 1950, 1946, 1945, 1942, 1940, 1936, 1935, 1931, 1930, 1926
239 OAK	2020, 2017, 2014, 2010, 2005, 2001, 2000, 1995, 1992, 1991, 1986, 1985, 1982, 1980, 1968, 1962, 1960, 1957, 1955, 1950, 1946, 1945, 1942, 1940, 1936, 1935, 1931, 1930, 1926
239 OAK	2020, 2017, 2014, 2010, 2005, 2000, 1995, 1992, 1991, 1986, 1985, 1982, 1980, 1975, 1968, 1962, 1960, 1957, 1955, 1950, 1946, 1945, 1942, 1940, 1936, 1935, 1931, 1930, 1926
239 OAK	2020, 2017, 2014, 2010, 2005, 2001, 2000, 1995, 1992, 1986, 1985, 1982, 1980, 1975, 1968, 1962, 1960, 1957, 1955, 1950, 1946, 1945, 1942, 1940, 1936, 1935, 1931, 1930, 1926
239 OAK	2020, 2017, 2014, 2010, 2005, 2001, 2000, 1992, 1991, 1986, 1985, 1982, 1980, 1975, 1968, 1962, 1960, 1957, 1955, 1950, 1946, 1945, 1942, 1940, 1936, 1935, 1931, 1930, 1926
239 OAK	2020, 2017, 2014, 2010, 2005, 2001, 2000, 1995, 1992, 1991, 1986, 1985, 1982, 1980, 1975, 1968, 1962, 1960, 1957, 1955, 1950, 1946, 1945, 1942, 1940, 1936, 1935, 1931, 1926
239 OAK	2020, 2017, 2014, 2010, 2005, 2001, 2000, 1995, 1992, 1991, 1986, 1985, 1982, 1980, 1975, 1968, 1962, 1960, 1957, 1955, 1950, 1946, 1945, 1942, 1940, 1936, 1935, 1931, 1930, 1926
239 OAK	2020, 2017, 2014, 2010, 2005, 2001, 2000, 1995, 1992, 1991, 1986, 1985, 1982, 1980, 1975, 1968, 1962, 1960, 1957, 1955, 1950, 1946, 1942, 1940, 1936, 1935, 1931, 1930, 1926
239 OAK	2020, 2017, 2014, 2010, 2005, 2001, 2000, 1995, 1992, 1991, 1986, 1985, 1982, 1980, 1975, 1968, 1962, 1960, 1957, 1955, 1946, 1945, 1942, 1940, 1936, 1935, 1931, 1930, 1926
239 OAK AVE	2020, 2017, 2014, 2010, 2005, 2001, 2000, 1995, 1992, 1991, 1986, 1985, 1982, 1980, 1975, 1968, 1962, 1960, 1957, 1955, 1950, 1946, 1945, 1942, 1940, 1936, 1931, 1930, 1926
239 OAK ST	2020, 2017, 2014, 2010, 2005, 2001, 2000, 1992, 1991, 1986, 1985, 1982, 1980, 1975, 1968, 1962, 1960, 1957, 1955, 1950, 1946, 1945, 1942, 1940, 1936, 1935, 1931, 1930, 1926
239 OAK ST	2020, 2017, 2014, 2010, 2001, 2000, 1995, 1992, 1991, 1986, 1985, 1982, 1980, 1975, 1968, 1962, 1960, 1957, 1955, 1950, 1946, 1945, 1942, 1940, 1936, 1935, 1931, 1930, 1926
239 OAK ST	2020, 2017, 2014, 2010, 2005, 2001, 1995, 1992, 1991, 1986, 1985, 1982, 1980, 1975, 1968, 1962, 1960, 1957, 1955, 1950, 1946, 1945, 1942, 1940, 1936, 1935, 1931, 1930, 1926
239 OAK ST	2020, 2017, 2010, 2005, 2001, 2000, 1995, 1992, 1991, 1986, 1985, 1982, 1980, 1975, 1968, 1962, 1960, 1957, 1955, 1950, 1946, 1945, 1942, 1940, 1936, 1935, 1931, 1930, 1926

FINDINGS

Address Researched	Address Not Identified in Research Source
239 OAK ST	2020, 2014, 2010, 2005, 2001, 2000, 1995, 1992, 1991, 1986, 1985, 1982, 1980, 1975, 1968, 1962, 1960, 1957, 1955, 1950, 1946, 1945, 1942, 1940, 1936, 1935, 1931, 1930, 1926
239 OAK ST	2017, 2014, 2010, 2005, 2001, 2000, 1995, 1992, 1991, 1986, 1985, 1982, 1980, 1975, 1968, 1962, 1960, 1957, 1955, 1950, 1946, 1945, 1942, 1940, 1936, 1935, 1931, 1930, 1926
239 OAK ST	2020, 2017, 2014, 2005, 2001, 2000, 1995, 1992, 1991, 1986, 1985, 1982, 1980, 1975, 1968, 1962, 1960, 1957, 1955, 1950, 1946, 1945, 1942, 1940, 1936, 1935, 1931, 1930, 1926
239 OAK ST	2020, 2017, 2014, 2010, 2005, 2001, 2000, 1995, 1992, 1991, 1986, 1985, 1982, 1980, 1975, 1962, 1960, 1957, 1955, 1950, 1946, 1945, 1942, 1940, 1936, 1935, 1931, 1930, 1926
239 OAK ST	2020, 2017, 2014, 2010, 2005, 2001, 2000, 1995, 1992, 1991, 1986, 1985, 1982, 1980, 1975, 1968, 1960, 1957, 1955, 1950, 1946, 1945, 1942, 1940, 1936, 1935, 1931, 1930, 1926
24 MOUNTAIN VIEW AVE	2020, 2017, 2014, 2010, 2005, 2001, 2000, 1995, 1992, 1986, 1985, 1982, 1980, 1975, 1968, 1962, 1960, 1957, 1955, 1950, 1946, 1945, 1942, 1940, 1936, 1935, 1931, 1930, 1926
240 BAILEY AVE	2020, 2017, 2014, 2010, 2005, 2001, 2000, 1995, 1992, 1991, 1986, 1985, 1982, 1980, 1975, 1968, 1962, 1960, 1957, 1955, 1946, 1945, 1942, 1940, 1936, 1935, 1931, 1930, 1926
240 BRYANT ST	2020, 2017, 2014, 2010, 2005, 2001, 2000, 1995, 1992, 1991, 1986, 1985, 1982, 1980, 1975, 1968, 1960, 1957, 1955, 1950, 1946, 1945, 1942, 1940, 1936, 1935, 1931, 1930, 1926
240 FRANKLIN	2020, 2017, 2014, 2010, 2005, 2000, 1995, 1992, 1991, 1986, 1985, 1982, 1980, 1975, 1968, 1962, 1960, 1957, 1955, 1950, 1946, 1945, 1942, 1940, 1936, 1935, 1931, 1930, 1926
240 FRANKLIN ST	2020, 2017, 2014, 2010, 2005, 2001, 1995, 1992, 1991, 1986, 1985, 1982, 1980, 1975, 1968, 1962, 1960, 1957, 1955, 1950, 1946, 1945, 1942, 1940, 1936, 1935, 1931, 1930, 1926
240 FRANKLIN ST	2020, 2017, 2014, 2010, 2001, 2000, 1995, 1992, 1991, 1986, 1985, 1982, 1980, 1975, 1968, 1962, 1960, 1957, 1955, 1950, 1946, 1945, 1942, 1940, 1936, 1935, 1931, 1930, 1926
240 FRANKLIN ST	2017, 2014, 2010, 2005, 2001, 2000, 1995, 1992, 1991, 1986, 1985, 1982, 1980, 1975, 1968, 1962, 1960, 1957, 1955, 1950, 1946, 1945, 1942, 1940, 1936, 1935, 1931, 1930, 1926
240 FRANKLIN ST	2020, 2014, 2010, 2005, 2001, 2000, 1995, 1992, 1991, 1986, 1985, 1982, 1980, 1975, 1968, 1962, 1960, 1957, 1955, 1950, 1946, 1945, 1942, 1940, 1936, 1935, 1931, 1930, 1926
240 FRANKLIN ST	2020, 2017, 2010, 2005, 2001, 2000, 1995, 1992, 1991, 1986, 1985, 1982, 1980, 1975, 1968, 1962, 1960, 1957, 1955, 1950, 1946, 1945, 1942, 1940, 1936, 1935, 1931, 1930, 1926
240 FRANKLIN ST	2020, 2017, 2014, 2010, 2005, 2001, 2000, 1995, 1992, 1991, 1986, 1985, 1982, 1980, 1975, 1968, 1960, 1957, 1955, 1950, 1946, 1945, 1942, 1940, 1936, 1935, 1931, 1930, 1926
240 FRANKLIN ST	2020, 2017, 2014, 2010, 2005, 2001, 2000, 1995, 1992, 1991, 1985, 1982, 1980, 1975, 1968, 1962, 1960, 1957, 1955, 1950, 1946, 1945, 1942, 1940, 1936, 1935, 1931, 1930, 1926

FINDINGS

Address Researched	Address Not Identified in Research Source
240 FRANKLIN ST	2020, 2017, 2014, 2010, 2005, 2001, 2000, 1995, 1992, 1991, 1986, 1985, 1982, 1980, 1975, 1962, 1960, 1957, 1955, 1950, 1946, 1945, 1942, 1940, 1936, 1935, 1931, 1930, 1926
240 FRANKLIN ST	2020, 2017, 2014, 2010, 2005, 2001, 2000, 1995, 1992, 1991, 1986, 1985, 1980, 1975, 1968, 1962, 1960, 1957, 1955, 1950, 1946, 1945, 1942, 1940, 1936, 1935, 1931, 1930, 1926
240 FRANKLIN ST	2020, 2017, 2014, 2010, 2005, 2001, 2000, 1995, 1992, 1991, 1986, 1985, 1982, 1980, 1975, 1968, 1962, 1960, 1957, 1955, 1950, 1946, 1945, 1942, 1940, 1936, 1931, 1930, 1926
240 FRANKLIN ST	2020, 2017, 2014, 2010, 2005, 2001, 2000, 1995, 1992, 1991, 1986, 1985, 1982, 1980, 1975, 1968, 1962, 1960, 1957, 1955, 1950, 1946, 1942, 1940, 1936, 1935, 1931, 1930, 1926
240 OAK	2020, 2017, 2014, 2010, 2005, 2001, 2000, 1995, 1992, 1991, 1986, 1985, 1982, 1980, 1975, 1968, 1962, 1960, 1957, 1955, 1946, 1945, 1942, 1940, 1936, 1935, 1931, 1930, 1926
240 OAK	2020, 2017, 2014, 2010, 2005, 2001, 2000, 1995, 1992, 1991, 1986, 1985, 1982, 1980, 1975, 1968, 1962, 1960, 1957, 1955, 1950, 1946, 1942, 1940, 1936, 1935, 1931, 1930, 1926
240 OAK	2020, 2017, 2014, 2010, 2005, 2001, 2000, 1995, 1992, 1991, 1986, 1985, 1982, 1980, 1975, 1968, 1962, 1960, 1957, 1955, 1950, 1946, 1945, 1942, 1936, 1935, 1931, 1930, 1926
240 OAK	2020, 2017, 2014, 2010, 2005, 2001, 2000, 1995, 1992, 1991, 1986, 1985, 1982, 1980, 1975, 1968, 1962, 1960, 1957, 1955, 1950, 1946, 1945, 1942, 1940, 1936, 1931, 1930, 1926
240 OAK	2020, 2017, 2014, 2010, 2005, 2001, 2000, 1995, 1992, 1991, 1985, 1982, 1980, 1975, 1968, 1962, 1960, 1957, 1955, 1950, 1946, 1945, 1942, 1940, 1936, 1935, 1931, 1930, 1926
240 OAK	2020, 2017, 2014, 2010, 2005, 2001, 2000, 1995, 1992, 1991, 1986, 1985, 1982, 1980, 1975, 1968, 1962, 1960, 1955, 1950, 1946, 1945, 1942, 1940, 1936, 1935, 1931, 1930, 1926
240 OAK	2020, 2017, 2014, 2010, 2005, 2001, 2000, 1992, 1991, 1986, 1985, 1982, 1980, 1975, 1968, 1962, 1960, 1957, 1955, 1950, 1946, 1945, 1942, 1940, 1936, 1935, 1931, 1930, 1926
240 OAK	2020, 2017, 2014, 2010, 2005, 2001, 2000, 1995, 1992, 1986, 1985, 1982, 1980, 1975, 1968, 1962, 1960, 1957, 1955, 1950, 1946, 1945, 1942, 1940, 1936, 1935, 1931, 1930, 1926
240 OAK ST	2020, 2017, 2014, 2010, 2005, 2001, 2000, 1995, 1991, 1986, 1985, 1982, 1980, 1975, 1968, 1962, 1960, 1957, 1955, 1950, 1946, 1945, 1942, 1940, 1936, 1935, 1931, 1930, 1926
240 OAK ST	2020, 2017, 2014, 2010, 2005, 2001, 2000, 1992, 1991, 1986, 1985, 1982, 1980, 1975, 1968, 1962, 1960, 1957, 1955, 1950, 1946, 1945, 1942, 1940, 1936, 1935, 1931, 1930, 1926
240 OAK ST	2020, 2017, 2014, 2010, 2005, 2001, 1995, 1992, 1991, 1986, 1985, 1982, 1980, 1975, 1968, 1962, 1960, 1957, 1955, 1950, 1946, 1945, 1942, 1940, 1936, 1935, 1931, 1930, 1926
240 OAK ST	2020, 2017, 2014, 2010, 2001, 2000, 1995, 1992, 1991, 1986, 1985, 1982, 1980, 1975, 1968, 1962, 1960, 1957, 1955, 1950, 1946, 1945, 1942, 1940, 1936, 1935, 1931, 1930, 1926

FINDINGS

Address Researched	Address Not Identified in Research Source
240 OAK ST	2020, 2017, 2010, 2005, 2001, 2000, 1995, 1992, 1991, 1986, 1985, 1982, 1980, 1975, 1968, 1962, 1960, 1957, 1955, 1950, 1946, 1945, 1942, 1940, 1936, 1935, 1931, 1930, 1926
240 OAK ST	2020, 2014, 2010, 2005, 2001, 2000, 1995, 1992, 1991, 1986, 1985, 1982, 1980, 1975, 1968, 1962, 1960, 1957, 1955, 1950, 1946, 1945, 1942, 1940, 1936, 1935, 1931, 1930, 1926
240 OAK ST	2017, 2014, 2010, 2005, 2001, 2000, 1995, 1992, 1991, 1986, 1985, 1982, 1980, 1975, 1968, 1962, 1960, 1957, 1955, 1950, 1946, 1945, 1942, 1940, 1936, 1935, 1931, 1930, 1926
240 OAK ST	2020, 2017, 2014, 2005, 2001, 2000, 1995, 1992, 1991, 1986, 1985, 1982, 1980, 1975, 1968, 1962, 1960, 1957, 1955, 1950, 1946, 1945, 1942, 1940, 1936, 1935, 1931, 1930, 1926
240 OAK ST	2020, 2017, 2014, 2010, 2005, 2001, 2000, 1995, 1992, 1991, 1986, 1985, 1982, 1980, 1975, 1968, 1960, 1957, 1955, 1950, 1946, 1945, 1942, 1940, 1936, 1935, 1931, 1930, 1926
240 OAK ST	2020, 2017, 2014, 2010, 2005, 2001, 2000, 1995, 1992, 1991, 1986, 1985, 1982, 1980, 1975, 1962, 1960, 1957, 1955, 1950, 1946, 1945, 1942, 1940, 1936, 1935, 1931, 1930, 1926
240 S SHORELINE BLVD	2020, 2017, 2014, 2010, 2005, 2001, 2000, 1995, 1991, 1986, 1985, 1982, 1980, 1975, 1968, 1962, 1960, 1957, 1955, 1950, 1946, 1945, 1942, 1940, 1936, 1935, 1931, 1930, 1926
242 BAILEY AVE	2020, 2017, 2014, 2010, 2005, 2001, 2000, 1995, 1992, 1991, 1986, 1985, 1982, 1980, 1975, 1968, 1962, 1960, 1957, 1955, 1946, 1945, 1942, 1940, 1936, 1935, 1931, 1930, 1926
242 BAILEY AVE	2020, 2017, 2014, 2010, 2005, 2001, 2000, 1995, 1992, 1991, 1986, 1985, 1982, 1980, 1975, 1968, 1962, 1960, 1955, 1950, 1946, 1945, 1942, 1940, 1936, 1935, 1931, 1930, 1926
242 BAILEY AVE	2020, 2017, 2014, 2010, 2005, 2001, 2000, 1995, 1992, 1991, 1986, 1985, 1980, 1975, 1968, 1962, 1960, 1957, 1955, 1950, 1946, 1945, 1942, 1940, 1936, 1935, 1931, 1930, 1926
242 BAILEY AVE	2020, 2017, 2014, 2010, 2005, 2001, 2000, 1995, 1992, 1991, 1985, 1982, 1980, 1975, 1968, 1962, 1960, 1957, 1955, 1950, 1946, 1945, 1942, 1940, 1936, 1935, 1931, 1930, 1926
242 BAILEY AVE	2020, 2017, 2014, 2010, 2005, 2001, 2000, 1995, 1992, 1991, 1986, 1985, 1982, 1980, 1968, 1962, 1960, 1957, 1955, 1950, 1946, 1945, 1942, 1940, 1936, 1935, 1931, 1930, 1926
242 BAILEY AVE	2020, 2017, 2014, 2010, 2005, 2001, 2000, 1995, 1992, 1991, 1986, 1985, 1982, 1980, 1975, 1962, 1960, 1957, 1955, 1950, 1946, 1945, 1942, 1940, 1936, 1935, 1931, 1930, 1926
242 BAILEY AVE	2020, 2017, 2014, 2010, 2005, 2001, 2000, 1995, 1992, 1991, 1986, 1985, 1982, 1980, 1975, 1968, 1962, 1960, 1957, 1955, 1950, 1946, 1945, 1942, 1936, 1935, 1931, 1930, 1926
242 BAILEY AVE	2020, 2017, 2014, 2010, 2005, 2001, 2000, 1995, 1992, 1991, 1986, 1985, 1982, 1980, 1975, 1968, 1962, 1960, 1957, 1955, 1950, 1946, 1945, 1942, 1940, 1936, 1931, 1930, 1926
242 BAILEY AVE	2020, 2017, 2014, 2010, 2005, 2001, 2000, 1995, 1992, 1991, 1986, 1985, 1982, 1980, 1975, 1968, 1962, 1960, 1957, 1955, 1950, 1946, 1942, 1940, 1936, 1935, 1931, 1930, 1926

FINDINGS

Address Researched	Address Not Identified in Research Source
242 FRANKLIN	2020, 2017, 2014, 2010, 2005, 2000, 1995, 1992, 1991, 1986, 1985, 1982, 1980, 1975, 1968, 1962, 1960, 1957, 1955, 1950, 1946, 1945, 1942, 1940, 1936, 1935, 1931, 1930, 1926
242 FRANKLIN ST	2020, 2017, 2014, 2010, 2005, 2001, 1995, 1992, 1991, 1986, 1985, 1982, 1980, 1975, 1968, 1962, 1960, 1957, 1955, 1950, 1946, 1945, 1942, 1940, 1936, 1935, 1931, 1930, 1926
242 FRANKLIN ST	2020, 2017, 2014, 2010, 2005, 2001, 2000, 1992, 1991, 1986, 1985, 1982, 1980, 1975, 1968, 1962, 1960, 1957, 1955, 1950, 1946, 1945, 1942, 1940, 1936, 1935, 1931, 1930, 1926
242 FRANKLIN ST	2020, 2017, 2014, 2010, 2001, 2000, 1995, 1992, 1991, 1986, 1985, 1982, 1980, 1975, 1968, 1962, 1960, 1957, 1955, 1950, 1946, 1945, 1942, 1940, 1936, 1935, 1931, 1930, 1926
242 FRANKLIN ST	2020, 2017, 2014, 2005, 2001, 2000, 1995, 1992, 1991, 1986, 1985, 1982, 1980, 1975, 1968, 1962, 1960, 1957, 1955, 1950, 1946, 1945, 1942, 1940, 1936, 1935, 1931, 1930, 1926
242 FRANKLIN ST	2020, 2017, 2010, 2005, 2001, 2000, 1995, 1992, 1991, 1986, 1985, 1982, 1980, 1975, 1968, 1962, 1960, 1957, 1955, 1950, 1946, 1945, 1942, 1940, 1936, 1935, 1931, 1930, 1926
242 FRANKLIN ST	2020, 2014, 2010, 2005, 2001, 2000, 1995, 1992, 1991, 1986, 1985, 1982, 1980, 1975, 1968, 1962, 1960, 1957, 1955, 1950, 1946, 1945, 1942, 1940, 1936, 1935, 1931, 1930, 1926
242 FRANKLIN ST	2020, 2017, 2014, 2010, 2005, 2001, 2000, 1995, 1992, 1991, 1986, 1985, 1982, 1980, 1975, 1962, 1960, 1957, 1955, 1950, 1946, 1945, 1942, 1940, 1936, 1935, 1931, 1930, 1926
242 FRANKLIN ST	2020, 2017, 2014, 2010, 2005, 2001, 2000, 1995, 1992, 1991, 1986, 1985, 1982, 1980, 1975, 1968, 1960, 1957, 1955, 1950, 1946, 1945, 1942, 1940, 1936, 1935, 1931, 1930, 1926
242 S SHORELINE BLVD	2020, 2014, 2010, 2005, 2001, 2000, 1995, 1992, 1991, 1986, 1985, 1982, 1980, 1975, 1968, 1962, 1960, 1957, 1955, 1950, 1946, 1945, 1942, 1940, 1936, 1935, 1931, 1930, 1926
242 S SHORELINE BLVD	2020, 2017, 2010, 2005, 2001, 2000, 1995, 1992, 1991, 1986, 1985, 1982, 1980, 1975, 1968, 1962, 1960, 1957, 1955, 1950, 1946, 1945, 1942, 1940, 1936, 1935, 1931, 1930, 1926
242 S SHORELINE BLVD	2020, 2017, 2014, 2010, 2005, 2001, 2000, 1992, 1991, 1986, 1985, 1982, 1980, 1975, 1968, 1962, 1960, 1957, 1955, 1950, 1946, 1945, 1942, 1940, 1936, 1935, 1931, 1930, 1926
242 S SHORELINE BLVD	2020, 2017, 2014, 2010, 2005, 2001, 1995, 1992, 1991, 1986, 1985, 1982, 1980, 1975, 1968, 1962, 1960, 1957, 1955, 1950, 1946, 1945, 1942, 1940, 1936, 1935, 1931, 1930, 1926
242 S SHORELINE BLVD	2020, 2017, 2014, 2010, 2001, 2000, 1995, 1992, 1991, 1986, 1985, 1982, 1980, 1975, 1968, 1962, 1960, 1957, 1955, 1950, 1946, 1945, 1942, 1940, 1936, 1935, 1931, 1930, 1926
242 SHORELINE BLVD	2020, 2017, 2014, 2010, 2005, 2000, 1995, 1992, 1991, 1986, 1985, 1982, 1980, 1975, 1968, 1962, 1960, 1957, 1955, 1950, 1946, 1945, 1942, 1940, 1936, 1935, 1931, 1930, 1926
242 SHORELINE BLVD	2020, 2017, 2014, 2010, 2005, 2001, 2000, 1995, 1992, 1986, 1985, 1982, 1980, 1975, 1968, 1962, 1960, 1957, 1955, 1950, 1946, 1945, 1942, 1940, 1936, 1935, 1931, 1930, 1926

FINDINGS

Address Researched	Address Not Identified in Research Source
243 BAILEY AVE	2020, 2017, 2014, 2010, 2005, 2001, 2000, 1995, 1992, 1991, 1986, 1985, 1982, 1980, 1975, 1962, 1960, 1957, 1955, 1950, 1946, 1945, 1942, 1940, 1936, 1935, 1931, 1930, 1926
243 BAILEY AVE	2020, 2017, 2014, 2010, 2005, 2001, 2000, 1995, 1992, 1991, 1986, 1985, 1982, 1980, 1975, 1968, 1960, 1957, 1955, 1950, 1946, 1945, 1942, 1940, 1936, 1935, 1931, 1930, 1926
243 BAILEY AVE	2020, 2017, 2014, 2010, 2005, 2001, 2000, 1995, 1992, 1991, 1986, 1985, 1982, 1980, 1975, 1968, 1962, 1960, 1957, 1955, 1946, 1945, 1942, 1940, 1936, 1935, 1931, 1930, 1926
243 BAILEY AVE	2020, 2017, 2014, 2010, 2005, 2001, 2000, 1995, 1992, 1991, 1986, 1985, 1982, 1980, 1975, 1968, 1962, 1960, 1957, 1955, 1950, 1946, 1942, 1940, 1936, 1935, 1931, 1930, 1926
243 BAILEY AVE	2020, 2017, 2014, 2010, 2005, 2001, 2000, 1995, 1992, 1991, 1986, 1985, 1982, 1980, 1975, 1968, 1962, 1960, 1957, 1955, 1950, 1946, 1945, 1942, 1940, 1936, 1931, 1930, 1926
243 BAILEY AVE	2020, 2017, 2014, 2010, 2005, 2001, 2000, 1995, 1992, 1991, 1986, 1985, 1982, 1980, 1975, 1968, 1962, 1960, 1957, 1955, 1950, 1946, 1945, 1942, 1940, 1936, 1935, 1931, 1926
243 FRANKLIN	2020, 2017, 2014, 2010, 2005, 2000, 1995, 1992, 1991, 1986, 1985, 1982, 1980, 1975, 1968, 1962, 1960, 1957, 1955, 1950, 1946, 1945, 1942, 1940, 1936, 1935, 1931, 1930, 1926
244 FRANKLIN	2020, 2017, 2014, 2010, 2005, 2000, 1995, 1992, 1991, 1986, 1985, 1982, 1980, 1975, 1968, 1962, 1960, 1957, 1955, 1950, 1946, 1945, 1942, 1940, 1936, 1935, 1931, 1930, 1926
244 FRANKLIN ST	2020, 2017, 2014, 2010, 2005, 2001, 1995, 1992, 1991, 1986, 1985, 1982, 1980, 1975, 1968, 1962, 1960, 1957, 1955, 1950, 1946, 1945, 1942, 1940, 1936, 1935, 1931, 1930, 1926
244 FRANKLIN ST	2020, 2017, 2010, 2005, 2001, 2000, 1995, 1992, 1991, 1986, 1985, 1982, 1980, 1975, 1968, 1962, 1960, 1957, 1955, 1950, 1946, 1945, 1942, 1940, 1936, 1935, 1931, 1930, 1926
244 FRANKLIN ST	2020, 2017, 2014, 2005, 2001, 2000, 1995, 1992, 1991, 1986, 1985, 1982, 1980, 1975, 1968, 1962, 1960, 1957, 1955, 1950, 1946, 1945, 1942, 1940, 1936, 1935, 1931, 1930, 1926
244 FRANKLIN ST	2020, 2017, 2014, 2010, 2005, 2001, 2000, 1995, 1992, 1991, 1986, 1985, 1982, 1980, 1975, 1962, 1960, 1957, 1955, 1950, 1946, 1945, 1942, 1940, 1936, 1935, 1931, 1930, 1926
248 FRANKLIN ST	2020, 2017, 2014, 2010, 2005, 2001, 2000, 1995, 1992, 1991, 1985, 1982, 1980, 1975, 1968, 1962, 1960, 1957, 1955, 1950, 1946, 1945, 1942, 1940, 1936, 1935, 1931, 1930, 1926
249 FRANKLIN CT	2020, 2017, 2014, 2010, 2005, 2001, 2000, 1995, 1992, 1991, 1986, 1985, 1982, 1980, 1975, 1968, 1962, 1960, 1955, 1950, 1946, 1945, 1942, 1940, 1936, 1935, 1931, 1930, 1926
249 FRANKLIN ST	2020, 2017, 2014, 2010, 2005, 2001, 2000, 1995, 1992, 1991, 1986, 1985, 1982, 1980, 1975, 1968, 1962, 1960, 1957, 1955, 1950, 1946, 1945, 1942, 1940, 1936, 1935, 1931, 1926
249 FRANKLIN ST	2020, 2017, 2014, 2010, 2005, 2001, 2000, 1995, 1992, 1991, 1986, 1985, 1982, 1980, 1975, 1968, 1962, 1960, 1957, 1955, 1950, 1946, 1945, 1942, 1940, 1936, 1931, 1930, 1926

FINDINGS

Address Researched	Address Not Identified in Research Source
249 FRANKLIN ST	2020, 2017, 2014, 2010, 2005, 2001, 2000, 1995, 1992, 1991, 1986, 1985, 1982, 1980, 1975, 1968, 1962, 1960, 1957, 1955, 1950, 1946, 1945, 1942, 1936, 1935, 1931, 1930, 1926
250 BRYANT ST	2020, 2017, 2014, 2010, 2005, 2001, 2000, 1995, 1992, 1991, 1986, 1985, 1982, 1980, 1975, 1968, 1960, 1957, 1955, 1950, 1946, 1945, 1942, 1940, 1936, 1935, 1931, 1930, 1926
250 BRYANT ST	2020, 2017, 2014, 2010, 2001, 2000, 1995, 1992, 1991, 1986, 1985, 1982, 1980, 1975, 1968, 1962, 1960, 1957, 1955, 1950, 1946, 1945, 1942, 1940, 1936, 1935, 1931, 1930, 1926
250 BRYANT ST	2020, 2017, 2014, 2005, 2001, 2000, 1995, 1992, 1991, 1986, 1985, 1982, 1980, 1975, 1968, 1962, 1960, 1957, 1955, 1950, 1946, 1945, 1942, 1940, 1936, 1935, 1931, 1930, 1926
250 BRYANT ST	2020, 2017, 2010, 2005, 2001, 2000, 1995, 1992, 1991, 1986, 1985, 1982, 1980, 1975, 1968, 1962, 1960, 1957, 1955, 1950, 1946, 1945, 1942, 1940, 1936, 1935, 1931, 1930, 1926
250 BRYANT ST	2020, 2017, 2014, 2010, 2005, 2001, 1995, 1992, 1991, 1986, 1985, 1982, 1980, 1975, 1968, 1962, 1960, 1957, 1955, 1950, 1946, 1945, 1942, 1940, 1936, 1935, 1931, 1930, 1926
250 BRYANT ST	2020, 2017, 2014, 2010, 2005, 2001, 2000, 1995, 1991, 1986, 1985, 1982, 1980, 1975, 1968, 1962, 1960, 1957, 1955, 1950, 1946, 1945, 1942, 1940, 1936, 1935, 1931, 1930, 1926
251 BAILEY AVE	2020, 2017, 2014, 2010, 2005, 2001, 2000, 1995, 1992, 1991, 1986, 1985, 1982, 1980, 1975, 1968, 1960, 1957, 1955, 1950, 1946, 1945, 1942, 1940, 1936, 1935, 1931, 1930, 1926
251 BAILEY AVE	2020, 2017, 2014, 2010, 2005, 2001, 2000, 1995, 1992, 1991, 1986, 1985, 1982, 1980, 1975, 1968, 1962, 1960, 1957, 1955, 1946, 1945, 1942, 1940, 1936, 1935, 1931, 1930, 1926
251 BAILEY AVE	2020, 2017, 2014, 2010, 2005, 2001, 2000, 1995, 1992, 1991, 1986, 1985, 1980, 1975, 1968, 1962, 1960, 1957, 1955, 1950, 1946, 1945, 1942, 1940, 1936, 1935, 1931, 1930, 1926
251 BAILEY AVE	2020, 2017, 2014, 2010, 2005, 2001, 2000, 1995, 1992, 1991, 1985, 1982, 1980, 1975, 1968, 1962, 1960, 1957, 1955, 1950, 1946, 1945, 1942, 1940, 1936, 1935, 1931, 1930, 1926
251 BAILEY AVE	2020, 2017, 2014, 2010, 2005, 2001, 2000, 1995, 1992, 1991, 1986, 1985, 1982, 1980, 1975, 1962, 1960, 1957, 1955, 1950, 1946, 1945, 1942, 1940, 1936, 1935, 1931, 1930, 1926
251 BAILEY AVE	2020, 2017, 2014, 2010, 2005, 2001, 2000, 1995, 1992, 1991, 1986, 1985, 1982, 1980, 1975, 1968, 1962, 1960, 1957, 1955, 1950, 1946, 1945, 1942, 1940, 1936, 1931, 1930, 1926
251 BAILEY AVE	2020, 2017, 2014, 2010, 2005, 2001, 2000, 1995, 1992, 1991, 1986, 1985, 1982, 1980, 1975, 1968, 1962, 1960, 1957, 1955, 1950, 1946, 1945, 1942, 1936, 1935, 1931, 1930, 1926
251 SHORELINE BLVD	2020, 2017, 2014, 2010, 2005, 2001, 2000, 1995, 1992, 1986, 1985, 1982, 1980, 1975, 1968, 1962, 1960, 1957, 1955, 1950, 1946, 1945, 1942, 1940, 1936, 1935, 1931, 1930, 1926
253 FRANKLIN	2020, 2017, 2014, 2010, 2005, 2001, 2000, 1995, 1992, 1991, 1986, 1985, 1980, 1975, 1968, 1962, 1960, 1957, 1955, 1950, 1946, 1945, 1942, 1940, 1936, 1935, 1931, 1930, 1926

FINDINGS

Address Researched	Address Not Identified in Research Source
253 FRANKLIN	2020, 2017, 2014, 2010, 2005, 2000, 1995, 1992, 1991, 1986, 1985, 1982, 1980, 1975, 1968, 1962, 1960, 1957, 1955, 1950, 1946, 1945, 1942, 1940, 1936, 1935, 1931, 1930, 1926
253 FRANKLIN AVE	2020, 2017, 2014, 2010, 2005, 2001, 2000, 1995, 1992, 1991, 1986, 1982, 1980, 1975, 1968, 1962, 1960, 1957, 1955, 1950, 1946, 1945, 1942, 1940, 1936, 1935, 1931, 1930, 1926
253 FRANKLIN AVE	2020, 2017, 2014, 2010, 2005, 2001, 2000, 1995, 1992, 1991, 1986, 1985, 1982, 1980, 1968, 1962, 1960, 1957, 1955, 1950, 1946, 1945, 1942, 1940, 1936, 1935, 1931, 1930, 1926
253 FRANKLIN AVE	2020, 2017, 2014, 2010, 2005, 2001, 2000, 1995, 1992, 1991, 1986, 1985, 1982, 1980, 1975, 1968, 1962, 1960, 1957, 1955, 1950, 1946, 1945, 1942, 1940, 1936, 1931, 1930, 1926
253 FRANKLIN CT	2020, 2017, 2014, 2010, 2005, 2001, 2000, 1995, 1992, 1991, 1986, 1982, 1980, 1975, 1968, 1962, 1960, 1957, 1955, 1950, 1946, 1945, 1942, 1940, 1936, 1935, 1931, 1930, 1926
253 FRANKLIN MALL	2020, 2017, 2014, 2010, 2005, 2001, 2000, 1995, 1992, 1991, 1985, 1982, 1980, 1975, 1968, 1962, 1960, 1957, 1955, 1950, 1946, 1945, 1942, 1940, 1936, 1935, 1931, 1930, 1926
253 FRANKLIN ST	2020, 2017, 2014, 2010, 2005, 2001, 2000, 1995, 1992, 1991, 1985, 1982, 1980, 1975, 1968, 1962, 1960, 1957, 1955, 1950, 1946, 1945, 1942, 1940, 1936, 1935, 1931, 1930, 1926
253 FRANKLIN ST	2020, 2017, 2014, 2010, 2005, 2001, 2000, 1995, 1992, 1986, 1985, 1982, 1980, 1975, 1968, 1962, 1960, 1957, 1955, 1950, 1946, 1945, 1942, 1940, 1936, 1935, 1931, 1930, 1926
253 FRANKLIN ST	2020, 2017, 2014, 2010, 2005, 2001, 2000, 1995, 1992, 1991, 1986, 1985, 1980, 1975, 1968, 1962, 1960, 1957, 1955, 1950, 1946, 1945, 1942, 1940, 1936, 1935, 1931, 1930, 1926
253 FRANKLIN ST	2020, 2017, 2014, 2010, 2005, 2001, 2000, 1995, 1992, 1991, 1986, 1985, 1982, 1980, 1975, 1962, 1960, 1957, 1955, 1950, 1946, 1945, 1942, 1940, 1936, 1935, 1931, 1930, 1926
253 FRANKLIN ST	2020, 2017, 2014, 2010, 2005, 2001, 2000, 1995, 1992, 1991, 1986, 1985, 1982, 1980, 1975, 1968, 1960, 1957, 1955, 1950, 1946, 1945, 1942, 1940, 1936, 1935, 1931, 1930, 1926
253 FRANKLIN ST	2020, 2017, 2014, 2010, 2005, 2001, 2000, 1995, 1992, 1991, 1986, 1985, 1982, 1980, 1975, 1968, 1962, 1960, 1957, 1955, 1946, 1945, 1942, 1940, 1936, 1935, 1931, 1930, 1926
253 FRANKLIN ST	2020, 2017, 2014, 2010, 2005, 2001, 2000, 1995, 1991, 1986, 1985, 1982, 1980, 1975, 1968, 1962, 1960, 1957, 1955, 1950, 1946, 1945, 1942, 1940, 1936, 1935, 1931, 1930, 1926
253 FRANKLIN ST	2020, 2017, 2014, 2010, 2005, 2001, 2000, 1992, 1991, 1986, 1985, 1982, 1980, 1975, 1968, 1962, 1960, 1957, 1955, 1950, 1946, 1945, 1942, 1940, 1936, 1935, 1931, 1930, 1926
253 FRANKLIN ST	2020, 2017, 2014, 2010, 2005, 2001, 2000, 1995, 1992, 1991, 1986, 1985, 1982, 1980, 1975, 1968, 1962, 1960, 1957, 1955, 1950, 1946, 1945, 1942, 1936, 1935, 1931, 1930, 1926
253 FRANKLIN ST	2020, 2017, 2014, 2010, 2005, 2001, 2000, 1995, 1992, 1991, 1986, 1985, 1982, 1980, 1975, 1968, 1962, 1960, 1957, 1955, 1950, 1946, 1942, 1940, 1936, 1935, 1931, 1930, 1926

FINDINGS

Address Researched	Address Not Identified in Research Source
254 FRANKLIN	2020, 2017, 2014, 2010, 2005, 2000, 1995, 1992, 1991, 1986, 1985, 1982, 1980, 1975, 1968, 1962, 1960, 1957, 1955, 1950, 1946, 1945, 1942, 1940, 1936, 1935, 1931, 1930, 1926
254 FRANKLIN ST	2020, 2017, 2014, 2010, 2005, 2001, 1995, 1992, 1991, 1986, 1985, 1982, 1980, 1975, 1968, 1962, 1960, 1957, 1955, 1950, 1946, 1945, 1942, 1940, 1936, 1935, 1931, 1930, 1926
254 FRANKLIN ST	2020, 2017, 2014, 2010, 2005, 2001, 2000, 1992, 1991, 1986, 1985, 1982, 1980, 1975, 1968, 1962, 1960, 1957, 1955, 1950, 1946, 1945, 1942, 1940, 1936, 1935, 1931, 1930, 1926
254 FRANKLIN ST	2020, 2017, 2014, 2010, 2001, 2000, 1995, 1992, 1991, 1986, 1985, 1982, 1980, 1975, 1968, 1962, 1960, 1957, 1955, 1950, 1946, 1945, 1942, 1940, 1936, 1935, 1931, 1930, 1926
254 FRANKLIN ST	2020, 2017, 2014, 2005, 2001, 2000, 1995, 1992, 1991, 1986, 1985, 1982, 1980, 1975, 1968, 1962, 1960, 1957, 1955, 1950, 1946, 1945, 1942, 1940, 1936, 1935, 1931, 1930, 1926
254 FRANKLIN ST	2020, 2017, 2010, 2005, 2001, 2000, 1995, 1992, 1991, 1986, 1985, 1982, 1980, 1975, 1968, 1962, 1960, 1957, 1955, 1950, 1946, 1945, 1942, 1940, 1936, 1935, 1931, 1930, 1926
254 FRANKLIN ST	2020, 2014, 2010, 2005, 2001, 2000, 1995, 1992, 1991, 1986, 1985, 1982, 1980, 1975, 1968, 1962, 1960, 1957, 1955, 1950, 1946, 1945, 1942, 1940, 1936, 1935, 1931, 1930, 1926
254 FRANKLIN ST	2017, 2014, 2010, 2005, 2001, 2000, 1995, 1992, 1991, 1986, 1985, 1982, 1980, 1975, 1968, 1962, 1960, 1957, 1955, 1950, 1946, 1945, 1942, 1940, 1936, 1935, 1931, 1930, 1926
254 FRANKLIN ST	2020, 2017, 2014, 2010, 2005, 2001, 2000, 1995, 1992, 1991, 1986, 1985, 1982, 1980, 1975, 1968, 1962, 1960, 1957, 1955, 1946, 1945, 1942, 1940, 1936, 1935, 1931, 1930, 1926
254 FRANKLIN ST	2020, 2017, 2014, 2010, 2005, 2001, 2000, 1995, 1992, 1991, 1986, 1985, 1982, 1980, 1975, 1968, 1960, 1957, 1955, 1950, 1946, 1945, 1942, 1940, 1936, 1935, 1931, 1930, 1926
254 FRANKLIN ST	2020, 2017, 2014, 2010, 2005, 2001, 2000, 1995, 1992, 1991, 1986, 1985, 1982, 1980, 1975, 1962, 1960, 1957, 1955, 1950, 1946, 1945, 1942, 1940, 1936, 1935, 1931, 1930, 1926
254 FRANKLIN ST	2020, 2017, 2014, 2010, 2005, 2001, 2000, 1995, 1992, 1991, 1986, 1985, 1982, 1980, 1975, 1968, 1962, 1960, 1957, 1955, 1950, 1946, 1942, 1940, 1936, 1935, 1931, 1930, 1926
254 FRANKLIN ST	2020, 2017, 2014, 2010, 2005, 2001, 2000, 1995, 1992, 1991, 1986, 1985, 1982, 1980, 1975, 1968, 1962, 1960, 1957, 1955, 1950, 1946, 1945, 1942, 1940, 1936, 1931, 1930, 1926
254 FRANKLIN ST	2020, 2017, 2014, 2010, 2005, 2001, 2000, 1995, 1992, 1991, 1986, 1985, 1982, 1980, 1975, 1968, 1962, 1960, 1957, 1955, 1950, 1946, 1945, 1942, 1940, 1936, 1935, 1931, 1926
255 FRANKLIN	2020, 2017, 2014, 2010, 2005, 2000, 1995, 1992, 1991, 1986, 1985, 1982, 1980, 1975, 1968, 1962, 1960, 1957, 1955, 1950, 1946, 1945, 1942, 1940, 1936, 1935, 1931, 1930, 1926
255 FRANKLIN ST	2020, 2017, 2014, 2010, 2005, 2001, 2000, 1995, 1992, 1991, 1986, 1985, 1982, 1980, 1975, 1962, 1960, 1957, 1955, 1950, 1946, 1945, 1942, 1940, 1936, 1935, 1931, 1930, 1926

FINDINGS

Address Researched	Address Not Identified in Research Source
255 FRANKLIN ST	2020, 2017, 2014, 2010, 2005, 2001, 2000, 1995, 1992, 1991, 1986, 1985, 1982, 1980, 1975, 1968, 1960, 1957, 1955, 1950, 1946, 1945, 1942, 1940, 1936, 1935, 1931, 1930, 1926
258 BRYANT ST	2020, 2017, 2014, 2010, 2005, 2001, 1995, 1992, 1991, 1986, 1985, 1982, 1980, 1975, 1968, 1962, 1960, 1957, 1955, 1950, 1946, 1945, 1942, 1940, 1936, 1935, 1931, 1930, 1926
260 BRYANT ST	2020, 2017, 2014, 2010, 2005, 2001, 2000, 1995, 1992, 1991, 1986, 1985, 1982, 1980, 1975, 1968, 1960, 1957, 1955, 1950, 1946, 1945, 1942, 1940, 1936, 1935, 1931, 1930, 1926
260 FRANKLIN	2020, 2017, 2014, 2010, 2005, 2001, 2000, 1995, 1992, 1986, 1985, 1982, 1980, 1975, 1968, 1962, 1960, 1957, 1955, 1950, 1946, 1945, 1942, 1940, 1936, 1935, 1931, 1930, 1926
260 FRANKLIN	2020, 2017, 2014, 2010, 2005, 2000, 1995, 1992, 1991, 1986, 1985, 1982, 1980, 1975, 1968, 1962, 1960, 1957, 1955, 1950, 1946, 1945, 1942, 1940, 1936, 1935, 1931, 1930, 1926
260 FRANKLIN	2020, 2017, 2014, 2010, 2005, 2001, 2000, 1992, 1991, 1986, 1985, 1982, 1980, 1975, 1968, 1962, 1960, 1957, 1955, 1950, 1946, 1945, 1942, 1940, 1936, 1935, 1931, 1930, 1926
260 FRANKLIN AVE	2020, 2017, 2014, 2010, 2005, 2001, 2000, 1995, 1992, 1991, 1986, 1985, 1982, 1980, 1975, 1968, 1962, 1960, 1957, 1955, 1950, 1946, 1942, 1940, 1936, 1935, 1931, 1930, 1926
260 FRANKLIN CT	2020, 2017, 2014, 2010, 2005, 2001, 2000, 1995, 1992, 1991, 1986, 1985, 1982, 1980, 1975, 1968, 1962, 1960, 1957, 1955, 1950, 1946, 1945, 1942, 1936, 1935, 1931, 1930, 1926
260 FRANKLIN CT	2020, 2017, 2014, 2010, 2005, 2001, 2000, 1995, 1992, 1991, 1986, 1985, 1982, 1980, 1975, 1968, 1962, 1960, 1955, 1950, 1946, 1945, 1942, 1940, 1936, 1935, 1931, 1930, 1926
260 FRANKLIN ST	2020, 2017, 2014, 2010, 2005, 2001, 2000, 1995, 1992, 1991, 1986, 1985, 1982, 1980, 1975, 1968, 1962, 1960, 1957, 1955, 1946, 1945, 1942, 1940, 1936, 1935, 1931, 1930, 1926
260 FRANKLIN ST	2020, 2017, 2014, 2010, 2005, 2001, 2000, 1995, 1992, 1991, 1986, 1985, 1982, 1980, 1975, 1968, 1960, 1957, 1955, 1950, 1946, 1945, 1942, 1940, 1936, 1935, 1931, 1930, 1926
260 FRANKLIN ST	2020, 2017, 2014, 2010, 2005, 2001, 2000, 1995, 1992, 1991, 1985, 1982, 1980, 1975, 1968, 1962, 1960, 1957, 1955, 1950, 1946, 1945, 1942, 1940, 1936, 1935, 1931, 1930, 1926
260 FRANKLIN ST	2020, 2017, 2014, 2010, 2005, 2001, 2000, 1995, 1992, 1991, 1986, 1985, 1982, 1980, 1975, 1962, 1960, 1957, 1955, 1950, 1946, 1945, 1942, 1940, 1936, 1935, 1931, 1930, 1926
260 FRANKLIN ST	2020, 2017, 2014, 2010, 2005, 2001, 2000, 1992, 1991, 1986, 1985, 1982, 1980, 1975, 1968, 1962, 1960, 1957, 1955, 1950, 1946, 1945, 1942, 1940, 1936, 1935, 1931, 1930, 1926
260 FRANKLIN ST	2020, 2017, 2014, 2010, 2005, 2001, 1995, 1992, 1991, 1986, 1985, 1982, 1980, 1975, 1968, 1962, 1960, 1957, 1955, 1950, 1946, 1945, 1942, 1940, 1936, 1935, 1931, 1930, 1926
260 FRANKLIN ST	2020, 2014, 2010, 2005, 2001, 2000, 1995, 1992, 1991, 1986, 1985, 1982, 1980, 1975, 1968, 1962, 1960, 1957, 1955, 1950, 1946, 1945, 1942, 1940, 1936, 1935, 1931, 1930, 1926

FINDINGS

Address Researched	Address Not Identified in Research Source
260 FRANKLIN ST	2020, 2017, 2010, 2005, 2001, 2000, 1995, 1992, 1991, 1986, 1985, 1982, 1980, 1975, 1968, 1962, 1960, 1957, 1955, 1950, 1946, 1945, 1942, 1940, 1936, 1935, 1931, 1930, 1926
260 FRANKLIN ST	2020, 2017, 2014, 2005, 2001, 2000, 1995, 1992, 1991, 1986, 1985, 1982, 1980, 1975, 1968, 1962, 1960, 1957, 1955, 1950, 1946, 1945, 1942, 1940, 1936, 1935, 1931, 1930, 1926
260 FRANKLIN ST	2020, 2017, 2014, 2010, 2005, 2001, 2000, 1995, 1992, 1991, 1986, 1985, 1982, 1980, 1975, 1968, 1962, 1960, 1957, 1955, 1950, 1946, 1942, 1940, 1936, 1935, 1931, 1930, 1926
260 OAK	2020, 2017, 2014, 2010, 2005, 2001, 2000, 1995, 1992, 1986, 1985, 1982, 1980, 1975, 1968, 1962, 1960, 1957, 1955, 1950, 1946, 1945, 1942, 1940, 1936, 1935, 1931, 1930, 1926
260 OAK	2020, 2017, 2014, 2010, 2005, 2001, 2000, 1995, 1992, 1991, 1986, 1985, 1982, 1980, 1975, 1968, 1962, 1960, 1955, 1950, 1946, 1945, 1942, 1940, 1936, 1935, 1931, 1930, 1926
261 OAK	2020, 2017, 2014, 2010, 2005, 2001, 2000, 1995, 1992, 1991, 1986, 1985, 1982, 1980, 1975, 1968, 1962, 1960, 1955, 1950, 1946, 1945, 1942, 1940, 1936, 1935, 1931, 1930, 1926
261 OAK	2020, 2017, 2014, 2010, 2005, 2001, 2000, 1995, 1992, 1991, 1986, 1985, 1982, 1980, 1968, 1962, 1960, 1957, 1955, 1950, 1946, 1945, 1942, 1940, 1936, 1935, 1931, 1930, 1926
261 OAK	2020, 2017, 2014, 2010, 2005, 2001, 2000, 1995, 1992, 1991, 1986, 1985, 1980, 1975, 1968, 1962, 1960, 1957, 1955, 1950, 1946, 1945, 1942, 1940, 1936, 1935, 1931, 1930, 1926
261 OAK	2020, 2017, 2014, 2010, 2005, 2001, 2000, 1995, 1992, 1991, 1985, 1982, 1980, 1975, 1968, 1962, 1960, 1957, 1955, 1950, 1946, 1945, 1942, 1940, 1936, 1935, 1931, 1930, 1926
261 OAK	2020, 2017, 2014, 2010, 2005, 2001, 2000, 1992, 1991, 1986, 1985, 1982, 1980, 1975, 1968, 1962, 1960, 1957, 1955, 1950, 1946, 1945, 1942, 1940, 1936, 1935, 1931, 1930, 1926
261 OAK	2020, 2017, 2014, 2010, 2005, 2000, 1995, 1992, 1991, 1986, 1985, 1982, 1980, 1975, 1968, 1962, 1960, 1957, 1955, 1950, 1946, 1945, 1942, 1940, 1936, 1935, 1931, 1930, 1926
261 OAK	2020, 2017, 2014, 2010, 2005, 2001, 2000, 1995, 1992, 1991, 1986, 1985, 1982, 1980, 1975, 1968, 1962, 1960, 1957, 1955, 1946, 1945, 1942, 1940, 1936, 1935, 1931, 1930, 1926
261 OAK	2020, 2017, 2014, 2010, 2005, 2001, 2000, 1995, 1992, 1991, 1986, 1985, 1982, 1980, 1975, 1968, 1962, 1960, 1957, 1955, 1950, 1946, 1945, 1942, 1936, 1935, 1931, 1930, 1926
261 OAK	2020, 2017, 2014, 2010, 2005, 2001, 2000, 1995, 1992, 1991, 1986, 1985, 1982, 1980, 1975, 1968, 1962, 1960, 1957, 1955, 1950, 1946, 1942, 1940, 1936, 1935, 1931, 1930, 1926
261 OAK	2020, 2017, 2014, 2010, 2005, 2001, 2000, 1995, 1992, 1991, 1986, 1985, 1982, 1980, 1975, 1968, 1962, 1960, 1957, 1955, 1950, 1946, 1945, 1942, 1940, 1936, 1935, 1931, 1930, 1926
261 OAK	2020, 2017, 2014, 2010, 2005, 2001, 2000, 1995, 1992, 1991, 1986, 1985, 1982, 1980, 1975, 1968, 1962, 1960, 1957, 1955, 1950, 1946, 1945, 1942, 1940, 1936, 1935, 1931, 1930, 1926
261 OAK ST	2020, 2017, 2014, 2010, 2001, 2000, 1995, 1992, 1991, 1986, 1985, 1982, 1980, 1975, 1968, 1962, 1960, 1957, 1955, 1950, 1946, 1945, 1942, 1940, 1936, 1935, 1931, 1930, 1926

FINDINGS

Address Researched	Address Not Identified in Research Source
261 OAK ST	2020, 2017, 2014, 2010, 2005, 2001, 1995, 1992, 1991, 1986, 1985, 1982, 1980, 1975, 1968, 1962, 1960, 1957, 1955, 1950, 1946, 1945, 1942, 1940, 1936, 1935, 1931, 1930, 1926
261 OAK ST	2020, 2017, 2014, 2010, 2005, 2001, 2000, 1992, 1991, 1986, 1985, 1982, 1980, 1975, 1968, 1962, 1960, 1957, 1955, 1950, 1946, 1945, 1942, 1940, 1936, 1935, 1931, 1930, 1926
261 OAK ST	2020, 2017, 2014, 2010, 2005, 2001, 2000, 1995, 1991, 1986, 1985, 1982, 1980, 1975, 1968, 1962, 1960, 1957, 1955, 1950, 1946, 1945, 1942, 1940, 1936, 1935, 1931, 1930, 1926
261 OAK ST	2020, 2017, 2014, 2005, 2001, 2000, 1995, 1992, 1991, 1986, 1985, 1982, 1980, 1975, 1968, 1962, 1960, 1957, 1955, 1950, 1946, 1945, 1942, 1940, 1936, 1935, 1931, 1930, 1926
261 OAK ST	2020, 2017, 2010, 2005, 2001, 2000, 1995, 1992, 1991, 1986, 1985, 1982, 1980, 1975, 1968, 1962, 1960, 1957, 1955, 1950, 1946, 1945, 1942, 1940, 1936, 1935, 1931, 1930, 1926
261 OAK ST	2020, 2014, 2010, 2005, 2001, 2000, 1995, 1992, 1991, 1986, 1985, 1982, 1980, 1975, 1968, 1962, 1960, 1957, 1955, 1950, 1946, 1945, 1942, 1940, 1936, 1935, 1931, 1930, 1926
261 OAK ST	2017, 2014, 2010, 2005, 2001, 2000, 1995, 1992, 1991, 1986, 1985, 1982, 1980, 1975, 1968, 1962, 1960, 1957, 1955, 1950, 1946, 1945, 1942, 1940, 1936, 1935, 1931, 1930, 1926
261 OAK ST	2020, 2017, 2014, 2010, 2005, 2001, 2000, 1995, 1992, 1991, 1986, 1985, 1982, 1980, 1975, 1962, 1960, 1957, 1955, 1950, 1946, 1945, 1942, 1940, 1936, 1935, 1931, 1930, 1926
262 BAILEY AVE	2020, 2017, 2014, 2010, 2005, 2001, 2000, 1995, 1992, 1991, 1986, 1985, 1982, 1980, 1975, 1968, 1962, 1960, 1955, 1950, 1946, 1945, 1942, 1940, 1936, 1935, 1931, 1930, 1926
262 BAILEY AVE	2020, 2017, 2014, 2010, 2005, 2001, 2000, 1995, 1992, 1991, 1986, 1985, 1980, 1975, 1968, 1962, 1960, 1957, 1955, 1950, 1946, 1945, 1942, 1940, 1936, 1935, 1931, 1930, 1926
262 BAILEY AVE	2020, 2017, 2014, 2010, 2005, 2001, 2000, 1995, 1992, 1991, 1985, 1982, 1980, 1975, 1968, 1962, 1960, 1957, 1955, 1950, 1946, 1945, 1942, 1940, 1936, 1935, 1931, 1930, 1926
262 BAILEY AVE	2020, 2017, 2014, 2010, 2005, 2001, 2000, 1995, 1992, 1991, 1986, 1985, 1982, 1980, 1968, 1962, 1960, 1957, 1955, 1950, 1946, 1945, 1942, 1940, 1936, 1935, 1931, 1930, 1926
262 BAILEY AVE	2020, 2017, 2014, 2010, 2005, 2001, 2000, 1995, 1992, 1991, 1986, 1985, 1982, 1980, 1975, 1962, 1960, 1957, 1955, 1950, 1946, 1945, 1942, 1940, 1936, 1935, 1931, 1930, 1926
262 BAILEY AVE	2020, 2017, 2014, 2010, 2005, 2001, 2000, 1995, 1991, 1986, 1985, 1982, 1980, 1975, 1968, 1962, 1960, 1957, 1955, 1950, 1946, 1945, 1942, 1940, 1936, 1935, 1931, 1930, 1926
262 BAILEY AVE	2020, 2017, 2014, 2010, 2005, 2001, 2000, 1995, 1992, 1991, 1986, 1985, 1982, 1980, 1975, 1968, 1962, 1960, 1957, 1955, 1950, 1946, 1945, 1942, 1940, 1936, 1935, 1931, 1930, 1926
262 BAILEY AVE	2020, 2017, 2014, 2010, 2005, 2001, 2000, 1995, 1992, 1991, 1986, 1985, 1982, 1980, 1975, 1968, 1962, 1960, 1957, 1955, 1950, 1946, 1945, 1942, 1936, 1935, 1931, 1930, 1926

FINDINGS

Address Researched	Address Not Identified in Research Source
262 BAILEY AVE	2020, 2017, 2014, 2010, 2005, 2001, 2000, 1995, 1992, 1991, 1986, 1985, 1982, 1980, 1975, 1968, 1962, 1960, 1957, 1955, 1950, 1946, 1945, 1942, 1940, 1936, 1931, 1930, 1926
262 S SHORELINE BLVD	2020, 2017, 2014, 2010, 2005, 2001, 2000, 1992, 1991, 1986, 1985, 1982, 1980, 1975, 1968, 1962, 1960, 1957, 1955, 1950, 1946, 1945, 1942, 1940, 1936, 1935, 1931, 1930, 1926
262 S SHORELINE BLVD	2020, 2017, 2014, 2010, 2005, 2001, 2000, 1995, 1991, 1986, 1985, 1982, 1980, 1975, 1968, 1962, 1960, 1957, 1955, 1950, 1946, 1945, 1942, 1940, 1936, 1935, 1931, 1930, 1926
262 S SHORELINE BLVD	2020, 2017, 2014, 2010, 2005, 2001, 1995, 1992, 1991, 1986, 1985, 1982, 1980, 1975, 1968, 1962, 1960, 1957, 1955, 1950, 1946, 1945, 1942, 1940, 1936, 1935, 1931, 1930, 1926
262 S SHORELINE BLVD	2020, 2017, 2014, 2010, 2001, 2000, 1995, 1992, 1991, 1986, 1985, 1982, 1980, 1975, 1968, 1962, 1960, 1957, 1955, 1950, 1946, 1945, 1942, 1940, 1936, 1935, 1931, 1930, 1926
262 S SHORELINE BLVD	2017, 2014, 2010, 2005, 2001, 2000, 1995, 1992, 1991, 1986, 1985, 1982, 1980, 1975, 1968, 1962, 1960, 1957, 1955, 1950, 1946, 1945, 1942, 1940, 1936, 1935, 1931, 1930, 1926
262 S SHORELINE BLVD	2020, 2017, 2010, 2005, 2001, 2000, 1995, 1992, 1991, 1986, 1985, 1982, 1980, 1975, 1968, 1962, 1960, 1957, 1955, 1950, 1946, 1945, 1942, 1940, 1936, 1935, 1931, 1930, 1926
262 S SHORELINE BLVD	2020, 2014, 2010, 2005, 2001, 2000, 1995, 1992, 1991, 1986, 1985, 1982, 1980, 1975, 1968, 1962, 1960, 1957, 1955, 1950, 1946, 1945, 1942, 1940, 1936, 1935, 1931, 1930, 1926
262 S SHORELINE BLVD	2020, 2017, 2014, 2005, 2001, 2000, 1995, 1992, 1991, 1986, 1985, 1982, 1980, 1975, 1968, 1962, 1960, 1957, 1955, 1950, 1946, 1945, 1942, 1940, 1936, 1935, 1931, 1930, 1926
262 SHORELINE BLVD	2020, 2017, 2014, 2010, 2005, 2000, 1995, 1992, 1991, 1986, 1985, 1982, 1980, 1975, 1968, 1962, 1960, 1957, 1955, 1950, 1946, 1945, 1942, 1940, 1936, 1935, 1931, 1930, 1926
262 SHORELINE BLVD	2020, 2017, 2014, 2010, 2005, 2001, 2000, 1995, 1992, 1986, 1985, 1982, 1980, 1975, 1968, 1962, 1960, 1957, 1955, 1950, 1946, 1945, 1942, 1940, 1936, 1935, 1931, 1930, 1926
262A BAILEY AVE	2020, 2017, 2014, 2010, 2005, 2001, 2000, 1995, 1992, 1991, 1986, 1985, 1982, 1980, 1975, 1968, 1960, 1957, 1955, 1950, 1946, 1945, 1942, 1940, 1936, 1935, 1931, 1930, 1926
262B BAILEY AVE	2020, 2017, 2014, 2010, 2005, 2001, 2000, 1995, 1992, 1991, 1986, 1985, 1982, 1980, 1975, 1968, 1960, 1957, 1955, 1950, 1946, 1945, 1942, 1940, 1936, 1935, 1931, 1930, 1926
262C BAILEY AVE	2020, 2017, 2014, 2010, 2005, 2001, 2000, 1995, 1992, 1991, 1986, 1985, 1982, 1980, 1975, 1968, 1960, 1957, 1955, 1950, 1946, 1945, 1942, 1940, 1936, 1935, 1931, 1930, 1926
272 BAILEY AVE	2020, 2017, 2014, 2010, 2005, 2001, 2000, 1995, 1992, 1991, 1986, 1985, 1982, 1980, 1975, 1968, 1960, 1957, 1955, 1950, 1946, 1945, 1942, 1940, 1936, 1935, 1931, 1930, 1926
272 BAILEY AVE	2020, 2017, 2014, 2010, 2005, 2001, 2000, 1995, 1992, 1991, 1986, 1985, 1982, 1980, 1975, 1968, 1962, 1960, 1955, 1950, 1946, 1945, 1942, 1940, 1936, 1935, 1931, 1930, 1926

FINDINGS

Address Researched	Address Not Identified in Research Source
272 BAILEY AVE	2020, 2017, 2014, 2010, 2005, 2001, 2000, 1995, 1992, 1991, 1986, 1985, 1982, 1980, 1975, 1968, 1962, 1960, 1957, 1955, 1946, 1945, 1942, 1940, 1936, 1935, 1931, 1930, 1926
272 BAILEY AVE	2020, 2017, 2014, 2010, 2005, 2001, 2000, 1995, 1992, 1991, 1985, 1982, 1980, 1975, 1968, 1962, 1960, 1957, 1955, 1950, 1946, 1945, 1942, 1940, 1936, 1935, 1931, 1930, 1926
272 BAILEY AVE	2020, 2017, 2014, 2010, 2005, 2001, 2000, 1995, 1992, 1991, 1986, 1985, 1982, 1980, 1975, 1962, 1960, 1957, 1955, 1950, 1946, 1945, 1942, 1940, 1936, 1935, 1931, 1930, 1926
272 BAILEY AVE	2020, 2017, 2014, 2010, 2005, 2001, 2000, 1995, 1992, 1991, 1986, 1985, 1982, 1980, 1968, 1962, 1960, 1957, 1955, 1950, 1946, 1945, 1942, 1940, 1936, 1935, 1931, 1930, 1926
272 BAILEY AVE	2020, 2017, 2014, 2010, 2005, 2001, 2000, 1995, 1992, 1991, 1986, 1985, 1982, 1980, 1975, 1968, 1962, 1960, 1957, 1955, 1950, 1946, 1945, 1942, 1940, 1936, 1931, 1930, 1926
272 BAILEY AVE	2020, 2017, 2014, 2010, 2005, 2001, 2000, 1995, 1992, 1991, 1986, 1985, 1982, 1980, 1975, 1968, 1962, 1960, 1957, 1955, 1950, 1946, 1945, 1942, 1936, 1935, 1931, 1930, 1926
272 BAILEY AVE	2020, 2017, 2014, 2010, 2005, 2001, 2000, 1995, 1992, 1991, 1986, 1985, 1982, 1980, 1975, 1968, 1962, 1960, 1957, 1955, 1950, 1946, 1945, 1942, 1940, 1936, 1935, 1931, 1926
272 BRYANT ST	2020, 2017, 2014, 2010, 2005, 2001, 2000, 1995, 1992, 1991, 1986, 1985, 1982, 1980, 1975, 1968, 1960, 1957, 1955, 1950, 1946, 1945, 1942, 1940, 1936, 1935, 1931, 1930, 1926
272 BRYANT ST	2020, 2014, 2010, 2005, 2001, 2000, 1995, 1992, 1991, 1986, 1985, 1982, 1980, 1975, 1968, 1962, 1960, 1957, 1955, 1950, 1946, 1945, 1942, 1940, 1936, 1935, 1931, 1930, 1926
272 BRYANT ST	2020, 2017, 2014, 2010, 2005, 2001, 2000, 1992, 1991, 1986, 1985, 1982, 1980, 1975, 1968, 1962, 1960, 1957, 1955, 1950, 1946, 1945, 1942, 1940, 1936, 1935, 1931, 1930, 1926
272 BRYANT ST	2020, 2017, 2010, 2005, 2001, 2000, 1995, 1992, 1991, 1986, 1985, 1982, 1980, 1975, 1968, 1962, 1960, 1957, 1955, 1950, 1946, 1945, 1942, 1940, 1936, 1935, 1931, 1930, 1926
272 S SHORELINE BLVD	2020, 2017, 2014, 2005, 2001, 2000, 1995, 1992, 1991, 1986, 1985, 1982, 1980, 1975, 1968, 1962, 1960, 1957, 1955, 1950, 1946, 1945, 1942, 1940, 1936, 1935, 1931, 1930, 1926
272 S SHORELINE BLVD	2020, 2017, 2010, 2005, 2001, 2000, 1995, 1992, 1991, 1986, 1985, 1982, 1980, 1975, 1968, 1962, 1960, 1957, 1955, 1950, 1946, 1945, 1942, 1940, 1936, 1935, 1931, 1930, 1926
272 S SHORELINE BLVD	2017, 2014, 2010, 2005, 2001, 2000, 1995, 1992, 1991, 1986, 1985, 1982, 1980, 1975, 1968, 1962, 1960, 1957, 1955, 1950, 1946, 1945, 1942, 1940, 1936, 1935, 1931, 1930, 1926
272 S SHORELINE BLVD	2020, 2017, 2014, 2010, 2005, 2001, 2000, 1995, 1991, 1986, 1985, 1982, 1980, 1975, 1968, 1962, 1960, 1957, 1955, 1950, 1946, 1945, 1942, 1940, 1936, 1935, 1931, 1930, 1926
272 S SHORELINE BLVD	2020, 2017, 2014, 2010, 2005, 2001, 2000, 1992, 1991, 1986, 1985, 1982, 1980, 1975, 1968, 1962, 1960, 1957, 1955, 1950, 1946, 1945, 1942, 1940, 1936, 1935, 1931, 1930, 1926

FINDINGS

Address Researched	Address Not Identified in Research Source
272 S SHORELINE BLVD	2020, 2017, 2014, 2010, 2001, 2000, 1995, 1992, 1991, 1986, 1985, 1982, 1980, 1975, 1968, 1962, 1960, 1957, 1955, 1950, 1946, 1945, 1942, 1940, 1936, 1935, 1931, 1930, 1926
272 S SHORELINE BLVD	2020, 2017, 2014, 2010, 2005, 2001, 1995, 1992, 1991, 1986, 1985, 1982, 1980, 1975, 1968, 1962, 1960, 1957, 1955, 1950, 1946, 1945, 1942, 1940, 1936, 1935, 1931, 1930, 1926
272 SHORELINE BLVD	2020, 2017, 2014, 2010, 2005, 2000, 1995, 1992, 1991, 1986, 1985, 1982, 1980, 1975, 1968, 1962, 1960, 1957, 1955, 1950, 1946, 1945, 1942, 1940, 1936, 1935, 1931, 1930, 1926
272 SHORELINE BLVD	2020, 2017, 2014, 2010, 2005, 2001, 2000, 1995, 1992, 1986, 1985, 1982, 1980, 1975, 1968, 1962, 1960, 1957, 1955, 1950, 1946, 1945, 1942, 1940, 1936, 1935, 1931, 1930, 1926
272A BAILEY AVE	2020, 2017, 2014, 2010, 2005, 2001, 2000, 1995, 1992, 1991, 1986, 1985, 1982, 1980, 1975, 1968, 1960, 1957, 1955, 1950, 1946, 1945, 1942, 1940, 1936, 1935, 1931, 1930, 1926
272B BAILEY AVE	2020, 2017, 2014, 2010, 2005, 2001, 2000, 1995, 1992, 1991, 1986, 1985, 1982, 1980, 1975, 1968, 1960, 1957, 1955, 1950, 1946, 1945, 1942, 1940, 1936, 1935, 1931, 1930, 1926
273 S SHORELINE BLVD	2020, 2017, 2014, 2005, 2001, 2000, 1995, 1992, 1991, 1986, 1985, 1982, 1980, 1975, 1968, 1962, 1960, 1957, 1955, 1950, 1946, 1945, 1942, 1940, 1936, 1935, 1931, 1930, 1926
274 S SHORELINE BLVD	2020, 2017, 2014, 2005, 2001, 2000, 1995, 1992, 1991, 1986, 1985, 1982, 1980, 1975, 1968, 1962, 1960, 1957, 1955, 1950, 1946, 1945, 1942, 1940, 1936, 1935, 1931, 1930, 1926
274 S SHORELINE BLVD	2017, 2014, 2010, 2005, 2001, 2000, 1995, 1992, 1991, 1986, 1985, 1982, 1980, 1975, 1968, 1962, 1960, 1957, 1955, 1950, 1946, 1945, 1942, 1940, 1936, 1935, 1931, 1930, 1926
274 S SHORELINE BLVD	2020, 2017, 2010, 2005, 2001, 2000, 1995, 1992, 1991, 1986, 1985, 1982, 1980, 1975, 1968, 1962, 1960, 1957, 1955, 1950, 1946, 1945, 1942, 1940, 1936, 1935, 1931, 1930, 1926
274 S SHORELINE BLVD	2020, 2014, 2010, 2005, 2001, 2000, 1995, 1992, 1991, 1986, 1985, 1982, 1980, 1975, 1968, 1962, 1960, 1957, 1955, 1950, 1946, 1945, 1942, 1940, 1936, 1935, 1931, 1930, 1926
274 S SHORELINE BLVD	2020, 2017, 2014, 2010, 2005, 2001, 1995, 1992, 1991, 1986, 1985, 1982, 1980, 1975, 1968, 1962, 1960, 1957, 1955, 1950, 1946, 1945, 1942, 1940, 1936, 1935, 1931, 1930, 1926
274 SHORELINE BLVD	2020, 2017, 2014, 2010, 2005, 2000, 1995, 1992, 1991, 1986, 1985, 1982, 1980, 1975, 1968, 1962, 1960, 1957, 1955, 1950, 1946, 1945, 1942, 1940, 1936, 1935, 1931, 1930, 1926
275 OAK	2020, 2017, 2014, 2010, 2005, 2001, 2000, 1995, 1992, 1986, 1985, 1982, 1980, 1975, 1968, 1962, 1960, 1957, 1955, 1950, 1946, 1945, 1942, 1940, 1936, 1935, 1931, 1930, 1926
275 OAK ST	2020, 2017, 2014, 2010, 2005, 2001, 1995, 1992, 1991, 1986, 1985, 1982, 1980, 1975, 1968, 1962, 1960, 1957, 1955, 1950, 1946, 1945, 1942, 1940, 1936, 1935, 1931, 1930, 1926
275 SHORELINE BLVD	2020, 2017, 2014, 2010, 2005, 2001, 2000, 1995, 1992, 1986, 1985, 1982, 1980, 1975, 1968, 1962, 1960, 1957, 1955, 1950, 1946, 1945, 1942, 1940, 1936, 1935, 1931, 1930, 1926

FINDINGS

Address Researched	Address Not Identified in Research Source
277 FRANKLIN ST	2020, 2017, 2014, 2010, 2005, 2001, 2000, 1995, 1992, 1991, 1986, 1985, 1982, 1980, 1975, 1968, 1962, 1960, 1957, 1955, 1950, 1946, 1945, 1942, 1940, 1936, 1935, 1931, 1926
277 FRANKLIN ST	2020, 2017, 2014, 2010, 2005, 2001, 2000, 1995, 1992, 1991, 1986, 1985, 1982, 1980, 1975, 1968, 1962, 1960, 1957, 1955, 1950, 1946, 1945, 1942, 1940, 1936, 1931, 1930, 1926
277 FRANKLIN ST	2020, 2017, 2014, 2010, 2005, 2001, 2000, 1995, 1992, 1991, 1986, 1985, 1982, 1980, 1975, 1968, 1962, 1960, 1957, 1955, 1950, 1946, 1945, 1942, 1936, 1935, 1931, 1930, 1926
278 SHORELINE BLVD	2020, 2017, 2014, 2010, 2005, 2000, 1995, 1992, 1991, 1986, 1985, 1982, 1980, 1975, 1968, 1962, 1960, 1957, 1955, 1950, 1946, 1945, 1942, 1940, 1936, 1935, 1931, 1930, 1926
282 BAILEY AVE	2020, 2017, 2014, 2010, 2005, 2001, 2000, 1995, 1992, 1991, 1986, 1985, 1980, 1975, 1968, 1962, 1960, 1957, 1955, 1950, 1946, 1945, 1942, 1940, 1936, 1935, 1931, 1930, 1926
282 BAILEY AVE	2020, 2017, 2014, 2010, 2005, 2001, 2000, 1995, 1992, 1991, 1986, 1985, 1982, 1980, 1968, 1962, 1960, 1957, 1955, 1950, 1946, 1945, 1942, 1940, 1936, 1935, 1931, 1930, 1926
282 BAILEY AVE	2020, 2017, 2014, 2010, 2005, 2001, 2000, 1995, 1992, 1991, 1986, 1985, 1982, 1980, 1975, 1962, 1960, 1957, 1955, 1950, 1946, 1945, 1942, 1940, 1936, 1935, 1931, 1930, 1926
282 BAILEY AVE	2020, 2017, 2014, 2010, 2005, 2001, 2000, 1995, 1992, 1991, 1986, 1985, 1982, 1980, 1975, 1968, 1960, 1957, 1955, 1950, 1946, 1945, 1942, 1940, 1936, 1935, 1931, 1930, 1926
282 BAILEY AVE	2020, 2017, 2014, 2010, 2005, 2001, 2000, 1995, 1992, 1991, 1986, 1985, 1982, 1980, 1975, 1968, 1962, 1960, 1957, 1955, 1950, 1946, 1945, 1942, 1940, 1936, 1935, 1931, 1926
282 BAILEY AVE	2020, 2017, 2014, 2010, 2005, 2001, 2000, 1995, 1992, 1991, 1986, 1985, 1982, 1980, 1975, 1968, 1962, 1960, 1957, 1955, 1950, 1946, 1945, 1942, 1936, 1935, 1931, 1930, 1926
282 BAILEY AVE	2020, 2017, 2014, 2010, 2005, 2001, 2000, 1995, 1992, 1991, 1986, 1985, 1982, 1980, 1975, 1968, 1962, 1960, 1957, 1955, 1950, 1946, 1945, 1942, 1940, 1936, 1931, 1930, 1926
282 BAILEY AVE	2020, 2017, 2014, 2010, 2005, 2001, 2000, 1995, 1992, 1991, 1986, 1985, 1982, 1980, 1975, 1968, 1962, 1960, 1957, 1955, 1950, 1946, 1942, 1940, 1936, 1935, 1931, 1930, 1926
282 SHORELINE BLVD	2020, 2017, 2014, 2010, 2005, 2000, 1995, 1992, 1991, 1986, 1985, 1982, 1980, 1975, 1968, 1962, 1960, 1957, 1955, 1950, 1946, 1945, 1942, 1940, 1936, 1935, 1931, 1930, 1926
282B BAILEY AVE	2020, 2017, 2014, 2010, 2005, 2001, 2000, 1995, 1992, 1991, 1986, 1985, 1982, 1980, 1975, 1968, 1960, 1957, 1955, 1950, 1946, 1945, 1942, 1940, 1936, 1935, 1931, 1930, 1926
284 FRANKLIN ST	2020, 2017, 2014, 2010, 2005, 2001, 2000, 1995, 1992, 1991, 1986, 1985, 1982, 1980, 1975, 1962, 1960, 1957, 1955, 1950, 1946, 1945, 1942, 1940, 1936, 1935, 1931, 1930, 1926
295 FRANKLIN	2020, 2017, 2014, 2010, 2005, 2000, 1995, 1992, 1991, 1986, 1985, 1982, 1980, 1975, 1968, 1962, 1960, 1957, 1955, 1950, 1946, 1945, 1942, 1940, 1936, 1935, 1931, 1930, 1926

FINDINGS

Address Researched	Address Not Identified in Research Source
296 FRANKLIN ST	2020, 2017, 2014, 2010, 2005, 2001, 2000, 1995, 1992, 1991, 1986, 1985, 1982, 1980, 1975, 1962, 1960, 1957, 1955, 1950, 1946, 1945, 1942, 1940, 1936, 1935, 1931, 1930, 1926
297 OAK	2020, 2017, 2014, 2010, 2005, 2001, 2000, 1995, 1992, 1991, 1986, 1985, 1982, 1980, 1975, 1968, 1962, 1960, 1955, 1950, 1946, 1945, 1942, 1940, 1936, 1935, 1931, 1930, 1926
298 FRANKLIN	2020, 2017, 2014, 2010, 2005, 2000, 1995, 1992, 1991, 1986, 1985, 1982, 1980, 1975, 1968, 1962, 1960, 1957, 1955, 1950, 1946, 1945, 1942, 1940, 1936, 1935, 1931, 1930, 1926
298 FRANKLIN ST	2020, 2017, 2014, 2010, 2005, 2001, 2000, 1995, 1992, 1991, 1986, 1985, 1982, 1980, 1975, 1962, 1960, 1957, 1955, 1950, 1946, 1945, 1942, 1940, 1936, 1935, 1931, 1930, 1926
301 OAK CT	2020, 2017, 2014, 2010, 2005, 2000, 1995, 1992, 1991, 1986, 1985, 1982, 1980, 1975, 1968, 1962, 1960, 1957, 1955, 1950, 1946, 1945, 1942, 1940, 1936, 1935, 1931, 1930, 1926
301 OAK ST	2020, 2017, 2014, 2010, 2005, 2001, 1995, 1992, 1991, 1986, 1985, 1982, 1980, 1975, 1968, 1962, 1960, 1957, 1955, 1950, 1946, 1945, 1942, 1940, 1936, 1935, 1931, 1930, 1926
303 OAK AVE	2020, 2017, 2014, 2010, 2005, 2001, 2000, 1995, 1992, 1991, 1986, 1985, 1982, 1980, 1968, 1962, 1960, 1957, 1955, 1950, 1946, 1945, 1942, 1940, 1936, 1935, 1931, 1930, 1926
304 OAK CT	2020, 2017, 2014, 2010, 2005, 2001, 2000, 1995, 1992, 1991, 1986, 1985, 1982, 1980, 1975, 1968, 1962, 1960, 1955, 1950, 1946, 1945, 1942, 1940, 1936, 1935, 1931, 1930, 1926
304 OAK CT	2020, 2017, 2014, 2010, 2005, 2000, 1995, 1992, 1991, 1986, 1985, 1982, 1980, 1975, 1968, 1962, 1960, 1957, 1955, 1950, 1946, 1945, 1942, 1940, 1936, 1935, 1931, 1930, 1926
305 FRANKLIN ST	2020, 2014, 2010, 2005, 2001, 2000, 1995, 1992, 1991, 1986, 1985, 1982, 1980, 1975, 1968, 1962, 1960, 1957, 1955, 1950, 1946, 1945, 1942, 1940, 1936, 1935, 1931, 1930, 1926
305 FRANKLIN ST	2020, 2017, 2010, 2005, 2001, 2000, 1995, 1992, 1991, 1986, 1985, 1982, 1980, 1975, 1968, 1962, 1960, 1957, 1955, 1950, 1946, 1945, 1942, 1940, 1936, 1935, 1931, 1930, 1926
305 FRANKLIN ST	2017, 2014, 2010, 2005, 2001, 2000, 1995, 1992, 1991, 1986, 1985, 1982, 1980, 1975, 1968, 1962, 1960, 1957, 1955, 1950, 1946, 1945, 1942, 1940, 1936, 1935, 1931, 1930, 1926
305 FRANKLIN ST	2020, 2017, 2014, 2005, 2001, 2000, 1995, 1992, 1991, 1986, 1985, 1982, 1980, 1975, 1968, 1962, 1960, 1957, 1955, 1950, 1946, 1945, 1942, 1940, 1936, 1935, 1931, 1930, 1926
308 OAK	2020, 2017, 2014, 2010, 2005, 2000, 1995, 1992, 1991, 1986, 1985, 1982, 1980, 1975, 1968, 1962, 1960, 1957, 1955, 1950, 1946, 1945, 1942, 1940, 1936, 1935, 1931, 1930, 1926
308 OAK	2020, 2017, 2014, 2010, 2005, 2001, 2000, 1995, 1992, 1991, 1986, 1985, 1980, 1975, 1968, 1962, 1960, 1957, 1955, 1950, 1946, 1945, 1942, 1940, 1936, 1935, 1931, 1930, 1926
308 OAK	2020, 2017, 2014, 2010, 2005, 2001, 2000, 1995, 1992, 1991, 1985, 1982, 1980, 1975, 1968, 1962, 1960, 1957, 1955, 1950, 1946, 1945, 1942, 1940, 1936, 1935, 1931, 1930, 1926

FINDINGS

Address Researched	Address Not Identified in Research Source
308 OAK	2020, 2017, 2014, 2010, 2005, 2001, 2000, 1995, 1992, 1991, 1986, 1985, 1982, 1980, 1975, 1968, 1962, 1960, 1957, 1955, 1946, 1945, 1942, 1940, 1936, 1935, 1931, 1930, 1926
308 OAK	2020, 2017, 2014, 2010, 2005, 2001, 2000, 1995, 1992, 1991, 1986, 1985, 1982, 1980, 1975, 1968, 1962, 1960, 1957, 1955, 1950, 1946, 1945, 1942, 1936, 1935, 1931, 1930, 1926
308 OAK	2020, 2017, 2014, 2010, 2005, 2001, 2000, 1995, 1992, 1991, 1986, 1985, 1982, 1980, 1975, 1968, 1962, 1960, 1957, 1955, 1950, 1946, 1942, 1940, 1936, 1935, 1931, 1930, 1926
308 OAK	2020, 2017, 2014, 2010, 2005, 2001, 2000, 1995, 1992, 1991, 1986, 1985, 1982, 1980, 1975, 1968, 1962, 1960, 1957, 1955, 1950, 1946, 1945, 1942, 1940, 1936, 1935, 1931, 1926
308 OAK	2020, 2017, 2014, 2010, 2005, 2001, 2000, 1995, 1992, 1991, 1986, 1985, 1982, 1980, 1975, 1968, 1962, 1960, 1957, 1955, 1950, 1946, 1945, 1942, 1940, 1936, 1931, 1930, 1926
308 OAK CT	2020, 2017, 2014, 2010, 2005, 2000, 1995, 1992, 1991, 1986, 1985, 1982, 1980, 1975, 1968, 1962, 1960, 1957, 1955, 1950, 1946, 1945, 1942, 1940, 1936, 1935, 1931, 1930, 1926
308 OAK ST	2020, 2017, 2014, 2010, 2001, 2000, 1995, 1992, 1991, 1986, 1985, 1982, 1980, 1975, 1968, 1962, 1960, 1957, 1955, 1950, 1946, 1945, 1942, 1940, 1936, 1935, 1931, 1930, 1926
308 OAK ST	2020, 2017, 2014, 2010, 2005, 2001, 1995, 1992, 1991, 1986, 1985, 1982, 1980, 1975, 1968, 1962, 1960, 1957, 1955, 1950, 1946, 1945, 1942, 1940, 1936, 1935, 1931, 1930, 1926
308 OAK ST	2020, 2017, 2014, 2010, 2005, 2001, 2000, 1992, 1991, 1986, 1985, 1982, 1980, 1975, 1968, 1962, 1960, 1957, 1955, 1950, 1946, 1945, 1942, 1940, 1936, 1935, 1931, 1930, 1926
308 OAK ST	2020, 2017, 2014, 2005, 2001, 2000, 1995, 1992, 1991, 1986, 1985, 1982, 1980, 1975, 1968, 1962, 1960, 1957, 1955, 1950, 1946, 1945, 1942, 1940, 1936, 1935, 1931, 1930, 1926
308 OAK ST	2020, 2014, 2010, 2005, 2001, 2000, 1995, 1992, 1991, 1986, 1985, 1982, 1980, 1975, 1968, 1962, 1960, 1957, 1955, 1950, 1946, 1945, 1942, 1940, 1936, 1935, 1931, 1930, 1926
308 OAK ST	2017, 2014, 2010, 2005, 2001, 2000, 1995, 1992, 1991, 1986, 1985, 1982, 1980, 1975, 1968, 1962, 1960, 1957, 1955, 1950, 1946, 1945, 1942, 1940, 1936, 1935, 1931, 1930, 1926
308 OAK ST	2020, 2017, 2010, 2005, 2001, 2000, 1995, 1992, 1991, 1986, 1985, 1982, 1980, 1975, 1968, 1962, 1960, 1957, 1955, 1950, 1946, 1945, 1942, 1940, 1936, 1935, 1931, 1930, 1926
308 OAK ST	2020, 2017, 2014, 2010, 2005, 2001, 2000, 1995, 1992, 1991, 1986, 1985, 1982, 1980, 1975, 1962, 1960, 1957, 1955, 1950, 1946, 1945, 1942, 1940, 1936, 1935, 1931, 1930, 1926
308 OAK ST	2020, 2017, 2014, 2010, 2005, 2001, 2000, 1995, 1992, 1991, 1986, 1985, 1982, 1980, 1975, 1968, 1960, 1957, 1955, 1950, 1946, 1945, 1942, 1940, 1936, 1935, 1931, 1930, 1926
310 OAK	2020, 2017, 2014, 2010, 2005, 2001, 2000, 1995, 1992, 1991, 1986, 1985, 1982, 1980, 1975, 1968, 1962, 1960, 1955, 1950, 1946, 1945, 1942, 1940, 1936, 1935, 1931, 1930, 1926

FINDINGS

Address Researched	Address Not Identified in Research Source
310 OAK	2020, 2017, 2014, 2010, 2005, 2001, 2000, 1995, 1992, 1991, 1986, 1985, 1980, 1975, 1968, 1962, 1960, 1957, 1955, 1950, 1946, 1945, 1942, 1940, 1936, 1935, 1931, 1930, 1926
310 OAK	2020, 2017, 2014, 2010, 2005, 2001, 2000, 1995, 1992, 1986, 1985, 1982, 1980, 1975, 1968, 1962, 1960, 1957, 1955, 1950, 1946, 1945, 1942, 1940, 1936, 1935, 1931, 1930, 1926
310 OAK	2020, 2017, 2014, 2010, 2005, 2000, 1995, 1992, 1991, 1986, 1985, 1982, 1980, 1975, 1968, 1962, 1960, 1957, 1955, 1950, 1946, 1945, 1942, 1940, 1936, 1935, 1931, 1930, 1926
310 OAK	2020, 2017, 2014, 2010, 2005, 2001, 2000, 1995, 1992, 1991, 1986, 1985, 1982, 1980, 1975, 1968, 1962, 1960, 1957, 1955, 1946, 1945, 1942, 1940, 1936, 1935, 1931, 1930, 1926
310 OAK I	2020, 2017, 2014, 2010, 2005, 2001, 2000, 1995, 1992, 1991, 1986, 1985, 1982, 1980, 1975, 1968, 1962, 1960, 1957, 1955, 1950, 1946, 1945, 1942, 1936, 1935, 1931, 1930, 1926
310 OAK ST	2020, 2017, 2014, 2010, 2001, 2000, 1995, 1992, 1991, 1986, 1985, 1982, 1980, 1975, 1968, 1962, 1960, 1957, 1955, 1950, 1946, 1945, 1942, 1940, 1936, 1935, 1931, 1930, 1926
310 OAK ST	2020, 2017, 2014, 2010, 2005, 2001, 1995, 1992, 1991, 1986, 1985, 1982, 1980, 1975, 1968, 1962, 1960, 1957, 1955, 1950, 1946, 1945, 1942, 1940, 1936, 1935, 1931, 1930, 1926
310 OAK ST	2020, 2017, 2014, 2010, 2005, 2001, 2000, 1995, 1991, 1986, 1985, 1982, 1980, 1975, 1968, 1962, 1960, 1957, 1955, 1950, 1946, 1945, 1942, 1940, 1936, 1935, 1931, 1930, 1926
310 OAK ST	2020, 2017, 2010, 2005, 2001, 2000, 1995, 1992, 1991, 1986, 1985, 1982, 1980, 1975, 1968, 1962, 1960, 1957, 1955, 1950, 1946, 1945, 1942, 1940, 1936, 1935, 1931, 1930, 1926
310 OAK ST	2017, 2014, 2010, 2005, 2001, 2000, 1995, 1992, 1991, 1986, 1985, 1982, 1980, 1975, 1968, 1962, 1960, 1957, 1955, 1950, 1946, 1945, 1942, 1940, 1936, 1935, 1931, 1930, 1926
310 OAK ST	2020, 2014, 2010, 2005, 2001, 2000, 1995, 1992, 1991, 1986, 1985, 1982, 1980, 1975, 1968, 1962, 1960, 1957, 1955, 1950, 1946, 1945, 1942, 1940, 1936, 1935, 1931, 1930, 1926
310 OAK ST	2020, 2017, 2014, 2005, 2001, 2000, 1995, 1992, 1991, 1986, 1985, 1982, 1980, 1975, 1968, 1962, 1960, 1957, 1955, 1950, 1946, 1945, 1942, 1940, 1936, 1935, 1931, 1930, 1926
310 OAK ST	2020, 2017, 2014, 2010, 2005, 2001, 2000, 1995, 1992, 1991, 1986, 1985, 1982, 1980, 1975, 1968, 1960, 1957, 1955, 1950, 1946, 1945, 1942, 1940, 1936, 1935, 1931, 1930, 1926
310 OAK ST	2020, 2017, 2014, 2010, 2005, 2001, 2000, 1995, 1992, 1991, 1986, 1985, 1982, 1980, 1975, 1962, 1960, 1957, 1955, 1950, 1946, 1945, 1942, 1940, 1936, 1935, 1931, 1930, 1926
313 OAK ST	2020, 2017, 2010, 2005, 2001, 2000, 1995, 1992, 1991, 1986, 1985, 1982, 1980, 1975, 1968, 1962, 1960, 1957, 1955, 1950, 1946, 1945, 1942, 1940, 1936, 1935, 1931, 1930, 1926
315 FRANKLIN	2020, 2017, 2014, 2010, 2005, 2000, 1995, 1992, 1991, 1986, 1985, 1982, 1980, 1975, 1968, 1962, 1960, 1957, 1955, 1950, 1946, 1945, 1942, 1940, 1936, 1935, 1931, 1930, 1926

FINDINGS

Address Researched	Address Not Identified in Research Source
315 OAK	2020, 2017, 2014, 2010, 2005, 2001, 2000, 1992, 1991, 1986, 1985, 1982, 1980, 1975, 1968, 1962, 1960, 1957, 1955, 1950, 1946, 1945, 1942, 1940, 1936, 1935, 1931, 1930, 1926
315 OAK AVE	2020, 2017, 2014, 2010, 2005, 2001, 2000, 1995, 1992, 1991, 1985, 1982, 1980, 1975, 1968, 1962, 1960, 1957, 1955, 1950, 1946, 1945, 1942, 1940, 1936, 1935, 1931, 1930, 1926
315 OAK CT	2020, 2017, 2014, 2010, 2005, 2001, 2000, 1995, 1992, 1991, 1986, 1985, 1982, 1980, 1975, 1968, 1962, 1960, 1955, 1950, 1946, 1945, 1942, 1940, 1936, 1935, 1931, 1930, 1926
315 OAK CT	2020, 2017, 2014, 2010, 2005, 2000, 1995, 1992, 1991, 1986, 1985, 1982, 1980, 1975, 1968, 1962, 1960, 1957, 1955, 1950, 1946, 1945, 1942, 1940, 1936, 1935, 1931, 1930, 1926
316 OAK CT	2020, 2017, 2014, 2010, 2005, 2000, 1995, 1992, 1991, 1986, 1985, 1982, 1980, 1975, 1968, 1962, 1960, 1957, 1955, 1950, 1946, 1945, 1942, 1940, 1936, 1935, 1931, 1930, 1926
320 OAK CT	2020, 2017, 2014, 2010, 2005, 2000, 1995, 1992, 1991, 1986, 1985, 1982, 1980, 1975, 1968, 1962, 1960, 1957, 1955, 1950, 1946, 1945, 1942, 1940, 1936, 1935, 1931, 1930, 1926
322 OAK CT	2020, 2017, 2014, 2010, 2005, 2000, 1995, 1992, 1991, 1986, 1985, 1982, 1980, 1975, 1968, 1962, 1960, 1957, 1955, 1950, 1946, 1945, 1942, 1940, 1936, 1935, 1931, 1930, 1926
323 OAK CT	2020, 2017, 2014, 2010, 2005, 2000, 1995, 1992, 1991, 1986, 1985, 1982, 1980, 1975, 1968, 1962, 1960, 1957, 1955, 1950, 1946, 1945, 1942, 1940, 1936, 1935, 1931, 1930, 1926
323 OAK CT	2020, 2017, 2014, 2010, 2005, 2001, 2000, 1995, 1992, 1991, 1986, 1985, 1982, 1980, 1975, 1968, 1962, 1960, 1955, 1950, 1946, 1945, 1942, 1940, 1936, 1935, 1931, 1930, 1926
324 OAK CT	2020, 2017, 2014, 2010, 2005, 2001, 2000, 1995, 1992, 1991, 1986, 1985, 1982, 1980, 1975, 1968, 1962, 1960, 1955, 1950, 1946, 1945, 1942, 1940, 1936, 1935, 1931, 1930, 1926
324 OAK CT	2020, 2017, 2014, 2010, 2005, 2000, 1995, 1992, 1991, 1986, 1985, 1982, 1980, 1975, 1968, 1962, 1960, 1957, 1955, 1950, 1946, 1945, 1942, 1940, 1936, 1935, 1931, 1930, 1926
325 OAK CT	2020, 2017, 2014, 2010, 2005, 2000, 1995, 1992, 1991, 1986, 1985, 1982, 1980, 1975, 1968, 1962, 1960, 1957, 1955, 1950, 1946, 1945, 1942, 1940, 1936, 1935, 1931, 1930, 1926
329 OAK CT	2020, 2017, 2014, 2010, 2005, 2000, 1995, 1992, 1991, 1986, 1985, 1982, 1980, 1975, 1968, 1962, 1960, 1957, 1955, 1950, 1946, 1945, 1942, 1940, 1936, 1935, 1931, 1930, 1926
330 OAK	2020, 2017, 2014, 2010, 2005, 2001, 2000, 1995, 1992, 1991, 1986, 1985, 1980, 1975, 1968, 1962, 1960, 1957, 1955, 1950, 1946, 1945, 1942, 1940, 1936, 1935, 1931, 1930, 1926
331 OAK CT	2020, 2017, 2014, 2010, 2005, 2000, 1995, 1992, 1991, 1986, 1985, 1982, 1980, 1975, 1968, 1962, 1960, 1957, 1955, 1950, 1946, 1945, 1942, 1940, 1936, 1935, 1931, 1930, 1926
336 OAK	2020, 2017, 2014, 2010, 2005, 2001, 2000, 1992, 1991, 1986, 1985, 1982, 1980, 1975, 1968, 1962, 1960, 1957, 1955, 1950, 1946, 1945, 1942, 1940, 1936, 1935, 1931, 1930, 1926

FINDINGS

Address Researched	Address Not Identified in Research Source
336 OAK ST	2020, 2017, 2014, 2010, 2005, 2001, 2000, 1992, 1991, 1986, 1985, 1982, 1980, 1975, 1968, 1962, 1960, 1957, 1955, 1950, 1946, 1945, 1942, 1940, 1936, 1935, 1931, 1930, 1926
336 OAK ST	2020, 2017, 2014, 2010, 2001, 2000, 1995, 1992, 1991, 1986, 1985, 1982, 1980, 1975, 1968, 1962, 1960, 1957, 1955, 1950, 1946, 1945, 1942, 1940, 1936, 1935, 1931, 1930, 1926
336 OAK ST	2020, 2017, 2014, 2010, 2005, 2001, 1995, 1992, 1991, 1986, 1985, 1982, 1980, 1975, 1968, 1962, 1960, 1957, 1955, 1950, 1946, 1945, 1942, 1940, 1936, 1935, 1931, 1930, 1926
336 OAK ST	2020, 2017, 2010, 2005, 2001, 2000, 1995, 1992, 1991, 1986, 1985, 1982, 1980, 1975, 1968, 1962, 1960, 1957, 1955, 1950, 1946, 1945, 1942, 1940, 1936, 1935, 1931, 1930, 1926
336 OAK ST	2020, 2014, 2010, 2005, 2001, 2000, 1995, 1992, 1991, 1986, 1985, 1982, 1980, 1975, 1968, 1962, 1960, 1957, 1955, 1950, 1946, 1945, 1942, 1940, 1936, 1935, 1931, 1930, 1926
336 OAK ST	2017, 2014, 2010, 2005, 2001, 2000, 1995, 1992, 1991, 1986, 1985, 1982, 1980, 1975, 1968, 1962, 1960, 1957, 1955, 1950, 1946, 1945, 1942, 1940, 1936, 1935, 1931, 1930, 1926
336 OAK ST	2020, 2017, 2014, 2005, 2001, 2000, 1995, 1992, 1991, 1986, 1985, 1982, 1980, 1975, 1968, 1962, 1960, 1957, 1955, 1950, 1946, 1945, 1942, 1940, 1936, 1935, 1931, 1930, 1926
337 OAK ST	2020, 2017, 2014, 2005, 2001, 2000, 1995, 1992, 1991, 1986, 1985, 1982, 1980, 1975, 1968, 1962, 1960, 1957, 1955, 1950, 1946, 1945, 1942, 1940, 1936, 1935, 1931, 1930, 1926
337 OAK ST	2020, 2017, 2010, 2005, 2001, 2000, 1995, 1992, 1991, 1986, 1985, 1982, 1980, 1975, 1968, 1962, 1960, 1957, 1955, 1950, 1946, 1945, 1942, 1940, 1936, 1935, 1931, 1930, 1926
337 OAK ST	2020, 2017, 2014, 2010, 2005, 2001, 1995, 1992, 1991, 1986, 1985, 1982, 1980, 1975, 1968, 1962, 1960, 1957, 1955, 1950, 1946, 1945, 1942, 1940, 1936, 1935, 1931, 1930, 1926
337 OAK ST	2020, 2017, 2014, 2010, 2001, 2000, 1995, 1992, 1991, 1986, 1985, 1982, 1980, 1975, 1968, 1962, 1960, 1957, 1955, 1950, 1946, 1945, 1942, 1940, 1936, 1935, 1931, 1930, 1926
337 OAK ST	2020, 2017, 2014, 2010, 2005, 2001, 2000, 1992, 1991, 1986, 1985, 1982, 1980, 1975, 1968, 1962, 1960, 1957, 1955, 1950, 1946, 1945, 1942, 1940, 1936, 1935, 1931, 1930, 1926
337 OAK ST	2020, 2017, 2014, 2010, 2005, 2001, 2000, 1995, 1991, 1986, 1985, 1982, 1980, 1975, 1968, 1962, 1960, 1957, 1955, 1950, 1946, 1945, 1942, 1940, 1936, 1935, 1931, 1930, 1926
36 MOUNTAIN VIEW AVE	2020, 2017, 2014, 2010, 2005, 2001, 2000, 1995, 1992, 1991, 1986, 1985, 1980, 1975, 1968, 1962, 1960, 1957, 1955, 1950, 1946, 1945, 1942, 1940, 1936, 1935, 1931, 1930, 1926
37 MOUNTAIN VIEW AVE	2020, 2017, 2014, 2010, 2005, 2001, 2000, 1995, 1992, 1991, 1986, 1985, 1982, 1980, 1968, 1962, 1960, 1957, 1955, 1950, 1946, 1945, 1942, 1940, 1936, 1935, 1931, 1930, 1926
37 MOUNTAIN VIEW AVE	2020, 2017, 2014, 2010, 2005, 2001, 2000, 1995, 1992, 1991, 1986, 1985, 1982, 1980, 1975, 1968, 1962, 1957, 1955, 1950, 1946, 1945, 1942, 1940, 1936, 1935, 1931, 1930, 1926

FINDINGS

Address Researched	Address Not Identified in Research Source
37 MOUNTAIN VIEW AVE	2020, 2017, 2014, 2010, 2005, 2001, 2000, 1995, 1992, 1991, 1986, 1985, 1982, 1980, 1975, 1968, 1962, 1960, 1957, 1950, 1946, 1945, 1942, 1940, 1936, 1935, 1931, 1930, 1926
37 MOUNTAIN VIEW CT	2020, 2017, 2014, 2010, 2005, 2001, 2000, 1995, 1992, 1991, 1986, 1985, 1982, 1980, 1975, 1968, 1962, 1960, 1955, 1950, 1946, 1945, 1942, 1940, 1936, 1935, 1931, 1930, 1926
38 MOUNTAIN VIEW AVE	2020, 2017, 2014, 2010, 2005, 2001, 2000, 1995, 1992, 1991, 1986, 1985, 1982, 1980, 1975, 1968, 1962, 1960, 1957, 1950, 1946, 1945, 1942, 1940, 1936, 1935, 1931, 1930, 1926
38 MOUNTAIN VIEW AVE	2020, 2017, 2014, 2010, 2005, 2001, 2000, 1995, 1992, 1991, 1986, 1985, 1982, 1980, 1975, 1968, 1962, 1957, 1955, 1950, 1946, 1945, 1942, 1940, 1936, 1935, 1931, 1930, 1926
49 MOUNTAIN VIEW AVE	2020, 2017, 2014, 2010, 2005, 2001, 2000, 1995, 1992, 1991, 1986, 1985, 1982, 1980, 1975, 1968, 1962, 1957, 1955, 1950, 1946, 1945, 1942, 1940, 1936, 1935, 1931, 1930, 1926
49 MOUNTAIN VIEW AVE	2020, 2017, 2014, 2010, 2005, 2001, 2000, 1995, 1992, 1991, 1986, 1985, 1982, 1980, 1975, 1968, 1962, 1960, 1957, 1950, 1946, 1945, 1942, 1940, 1936, 1935, 1931, 1930, 1926
50 MOUNTAIN VIEW AVE	2020, 2017, 2014, 2010, 2005, 2001, 2000, 1995, 1992, 1991, 1986, 1985, 1982, 1980, 1975, 1968, 1962, 1960, 1957, 1950, 1946, 1945, 1942, 1940, 1936, 1935, 1931, 1930, 1926
50 MOUNTAIN VIEW AVE	2020, 2017, 2014, 2010, 2005, 2001, 2000, 1995, 1992, 1991, 1986, 1985, 1982, 1980, 1975, 1968, 1962, 1957, 1955, 1950, 1946, 1945, 1942, 1940, 1936, 1935, 1931, 1930, 1926
50 MOUNTAIN VIEW AVE	2020, 2017, 2014, 2010, 2005, 2001, 2000, 1995, 1992, 1991, 1986, 1985, 1982, 1980, 1975, 1968, 1962, 1960, 1955, 1950, 1946, 1945, 1942, 1940, 1936, 1935, 1931, 1930, 1926
60 MOUNTAIN VIEW AVE	2020, 2017, 2014, 2010, 2005, 2001, 2000, 1995, 1992, 1991, 1985, 1982, 1980, 1975, 1968, 1962, 1960, 1957, 1955, 1950, 1946, 1945, 1942, 1940, 1936, 1935, 1931, 1930, 1926
62 MOUNTAIN VIEW AVE	2020, 2017, 2014, 2010, 2005, 2001, 2000, 1995, 1992, 1991, 1986, 1985, 1982, 1980, 1968, 1962, 1960, 1957, 1955, 1950, 1946, 1945, 1942, 1940, 1936, 1935, 1931, 1930, 1926
62 MOUNTAIN VIEW AVE	2020, 2017, 2014, 2010, 2005, 2001, 2000, 1995, 1992, 1991, 1986, 1985, 1982, 1980, 1975, 1968, 1962, 1960, 1955, 1950, 1946, 1945, 1942, 1940, 1936, 1935, 1931, 1930, 1926
62 MOUNTAIN VIEW AVE	2020, 2017, 2014, 2010, 2005, 2001, 2000, 1995, 1992, 1991, 1986, 1985, 1982, 1980, 1975, 1968, 1962, 1957, 1955, 1950, 1946, 1945, 1942, 1940, 1936, 1935, 1931, 1930, 1926
62 MOUNTAIN VIEW AVE	2020, 2017, 2014, 2010, 2005, 2001, 2000, 1995, 1992, 1991, 1986, 1985, 1982, 1980, 1975, 1968, 1962, 1960, 1957, 1950, 1946, 1945, 1942, 1940, 1936, 1935, 1931, 1930, 1926
67 MOUNTAIN VIEW AVE	2020, 2017, 2014, 2010, 2005, 2001, 2000, 1995, 1992, 1991, 1986, 1985, 1982, 1980, 1975, 1968, 1962, 1960, 1957, 1950, 1946, 1945, 1942, 1940, 1936, 1935, 1931, 1930, 1926
67 MOUNTAIN VIEW AVE	2020, 2017, 2014, 2010, 2005, 2001, 2000, 1995, 1992, 1991, 1986, 1985, 1982, 1980, 1975, 1968, 1962, 1957, 1955, 1950, 1946, 1945, 1942, 1940, 1936, 1935, 1931, 1930, 1926

FINDINGS

Address Researched	Address Not Identified in Research Source
67 MOUNTAIN VIEW AVE	2020, 2017, 2014, 2010, 2005, 2001, 2000, 1995, 1992, 1991, 1986, 1985, 1982, 1980, 1975, 1968, 1962, 1960, 1955, 1950, 1946, 1945, 1942, 1940, 1936, 1935, 1931, 1930, 1926
67 MOUNTAIN VIEW AVE	2020, 2017, 2014, 2010, 2005, 2001, 2000, 1995, 1992, 1991, 1986, 1985, 1982, 1980, 1968, 1962, 1960, 1957, 1955, 1950, 1946, 1945, 1942, 1940, 1936, 1935, 1931, 1930, 1926
70 MOUNTAIN VIEW AVE	2020, 2017, 2014, 2010, 2005, 2001, 2000, 1995, 1992, 1991, 1986, 1985, 1980, 1975, 1968, 1962, 1960, 1957, 1955, 1950, 1946, 1945, 1942, 1940, 1936, 1935, 1931, 1930, 1926
74 MOUNTAIN VIEW AVE	2020, 2017, 2014, 2010, 2005, 2001, 2000, 1995, 1992, 1991, 1986, 1985, 1982, 1980, 1975, 1968, 1962, 1957, 1955, 1950, 1946, 1945, 1942, 1940, 1936, 1935, 1931, 1930, 1926
74 MOUNTAIN VIEW AVE	2020, 2017, 2014, 2010, 2005, 2001, 2000, 1995, 1992, 1991, 1986, 1985, 1982, 1980, 1975, 1968, 1962, 1960, 1957, 1950, 1946, 1945, 1942, 1940, 1936, 1935, 1931, 1930, 1926
75 MOUNTAIN VIEW AVE	2020, 2017, 2014, 2010, 2005, 2001, 2000, 1995, 1992, 1991, 1986, 1985, 1982, 1980, 1975, 1968, 1962, 1960, 1957, 1950, 1946, 1945, 1942, 1940, 1936, 1935, 1931, 1930, 1926
75 MOUNTAIN VIEW AVE	2020, 2017, 2014, 2010, 2005, 2001, 2000, 1995, 1992, 1991, 1986, 1985, 1982, 1980, 1975, 1968, 1962, 1957, 1955, 1950, 1946, 1945, 1942, 1940, 1936, 1935, 1931, 1930, 1926
75 MOUNTAIN VIEW AVE	2020, 2017, 2014, 2010, 2005, 2001, 2000, 1995, 1992, 1991, 1986, 1985, 1982, 1980, 1975, 1968, 1962, 1960, 1955, 1950, 1946, 1945, 1942, 1940, 1936, 1935, 1931, 1930, 1926
81 MOUNTAIN VIEW CT	2020, 2017, 2014, 2010, 2005, 2001, 2000, 1995, 1992, 1991, 1986, 1985, 1982, 1980, 1968, 1962, 1960, 1957, 1955, 1950, 1946, 1945, 1942, 1940, 1936, 1935, 1931, 1930, 1926
82 Mountain View	2020, 2017, 2014, 2010, 2005, 2001, 2000, 1995, 1992, 1991, 1985, 1982, 1980, 1975, 1968, 1962, 1960, 1957, 1955, 1950, 1946, 1945, 1942, 1940, 1936, 1935, 1931, 1930, 1926
840 VILLA	2020, 2017, 2014, 2010, 2005, 2001, 2000, 1995, 1992, 1991, 1986, 1985, 1982, 1980, 1968, 1962, 1960, 1957, 1955, 1950, 1946, 1945, 1942, 1940, 1936, 1935, 1931, 1930, 1926
840 VILLA	2020, 2017, 2014, 2010, 2005, 2001, 2000, 1995, 1992, 1991, 1986, 1985, 1982, 1980, 1975, 1968, 1962, 1960, 1955, 1950, 1946, 1945, 1942, 1940, 1936, 1935, 1931, 1930, 1926
849 VILLA	2020, 2017, 2014, 2010, 2005, 2001, 2000, 1995, 1992, 1991, 1986, 1985, 1982, 1980, 1968, 1962, 1960, 1957, 1955, 1950, 1946, 1945, 1942, 1940, 1936, 1935, 1931, 1930, 1926
85 MOUNTAIN VIEW AVE	2020, 2017, 2014, 2010, 2005, 2001, 2000, 1995, 1992, 1991, 1986, 1985, 1980, 1975, 1968, 1962, 1960, 1957, 1955, 1950, 1946, 1945, 1942, 1940, 1936, 1935, 1931, 1930, 1926
85 MOUNTAIN VIEW AVE	2020, 2017, 2014, 2010, 2005, 2001, 2000, 1995, 1992, 1991, 1986, 1985, 1982, 1980, 1968, 1962, 1960, 1957, 1955, 1950, 1946, 1945, 1942, 1940, 1936, 1935, 1931, 1930, 1926
85 MOUNTAIN VIEW AVE	2020, 2017, 2014, 2010, 2005, 2001, 2000, 1995, 1992, 1991, 1986, 1985, 1982, 1980, 1975, 1968, 1962, 1957, 1955, 1950, 1946, 1945, 1942, 1940, 1936, 1935, 1931, 1930, 1926

FINDINGS

Address Researched	Address Not Identified in Research Source
85 MOUNTAIN VIEW AVE	2020, 2017, 2014, 2010, 2005, 2001, 2000, 1995, 1992, 1991, 1986, 1985, 1982, 1980, 1975, 1968, 1962, 1960, 1957, 1950, 1946, 1945, 1942, 1940, 1936, 1935, 1931, 1930, 1926
852 VILLA	2020, 2017, 2014, 2010, 2005, 2001, 2000, 1995, 1992, 1991, 1986, 1985, 1982, 1980, 1968, 1962, 1960, 1957, 1955, 1950, 1946, 1945, 1942, 1940, 1936, 1935, 1931, 1930, 1926
852 VILLA ST	2017, 2014, 2010, 2005, 2001, 2000, 1995, 1992, 1991, 1986, 1985, 1982, 1980, 1975, 1968, 1962, 1960, 1957, 1955, 1950, 1946, 1945, 1942, 1940, 1936, 1935, 1931, 1930, 1926
858 VILLA ST	2017, 2014, 2010, 2005, 2001, 2000, 1995, 1992, 1991, 1986, 1985, 1982, 1980, 1975, 1968, 1962, 1960, 1957, 1955, 1950, 1946, 1945, 1942, 1940, 1936, 1935, 1931, 1930, 1926
858 VILLA ST	2020, 2014, 2010, 2005, 2001, 2000, 1995, 1992, 1991, 1986, 1985, 1982, 1980, 1975, 1968, 1962, 1960, 1957, 1955, 1950, 1946, 1945, 1942, 1940, 1936, 1935, 1931, 1930, 1926
858 VILLA ST	2020, 2017, 2010, 2005, 2001, 2000, 1995, 1992, 1991, 1986, 1985, 1982, 1980, 1975, 1968, 1962, 1960, 1957, 1955, 1950, 1946, 1945, 1942, 1940, 1936, 1935, 1931, 1930, 1926
858 VILLA ST	2020, 2017, 2014, 2010, 2005, 2001, 2000, 1995, 1991, 1986, 1985, 1982, 1980, 1975, 1968, 1962, 1960, 1957, 1955, 1950, 1946, 1945, 1942, 1940, 1936, 1935, 1931, 1930, 1926
859 VILLA	2020, 2017, 2014, 2010, 2005, 2001, 2000, 1995, 1992, 1991, 1986, 1985, 1982, 1980, 1968, 1962, 1960, 1957, 1955, 1950, 1946, 1945, 1942, 1940, 1936, 1935, 1931, 1930, 1926
859 VILLA	2020, 2017, 2014, 2010, 2005, 2001, 2000, 1995, 1992, 1991, 1986, 1985, 1982, 1980, 1975, 1968, 1962, 1960, 1955, 1950, 1946, 1945, 1942, 1940, 1936, 1935, 1931, 1930, 1926
859 VILLA ST	2020, 2017, 2014, 2010, 2005, 2001, 2000, 1995, 1991, 1986, 1985, 1982, 1980, 1975, 1968, 1962, 1960, 1957, 1955, 1950, 1946, 1945, 1942, 1940, 1936, 1935, 1931, 1930, 1926
859 VILLA ST	2020, 2017, 2014, 2010, 2005, 2001, 2000, 1992, 1991, 1986, 1985, 1982, 1980, 1975, 1968, 1962, 1960, 1957, 1955, 1950, 1946, 1945, 1942, 1940, 1936, 1935, 1931, 1930, 1926
859 VILLA ST	2020, 2017, 2014, 2010, 2005, 2001, 1995, 1992, 1991, 1986, 1985, 1982, 1980, 1975, 1968, 1962, 1960, 1957, 1955, 1950, 1946, 1945, 1942, 1940, 1936, 1935, 1931, 1930, 1926
859 VILLA ST	2020, 2017, 2010, 2005, 2001, 2000, 1995, 1992, 1991, 1986, 1985, 1982, 1980, 1975, 1968, 1962, 1960, 1957, 1955, 1950, 1946, 1945, 1942, 1940, 1936, 1935, 1931, 1930, 1926
859 VILLA ST	2020, 2017, 2014, 2005, 2001, 2000, 1995, 1992, 1991, 1986, 1985, 1982, 1980, 1975, 1968, 1962, 1960, 1957, 1955, 1950, 1946, 1945, 1942, 1940, 1936, 1935, 1931, 1930, 1926
859 VILLA ST	2020, 2017, 2014, 2010, 2001, 2000, 1995, 1992, 1991, 1986, 1985, 1982, 1980, 1975, 1968, 1962, 1960, 1957, 1955, 1950, 1946, 1945, 1942, 1940, 1936, 1935, 1931, 1930, 1926
859 VILLA ST	2020, 2014, 2010, 2005, 2001, 2000, 1995, 1992, 1991, 1986, 1985, 1982, 1980, 1975, 1968, 1962, 1960, 1957, 1955, 1950, 1946, 1945, 1942, 1940, 1936, 1935, 1931, 1930, 1926

FINDINGS

Address Researched	Address Not Identified in Research Source
86 MOUNTAIN VIEW AVE	2020, 2017, 2014, 2010, 2005, 2001, 2000, 1995, 1992, 1991, 1986, 1985, 1982, 1980, 1975, 1968, 1962, 1957, 1955, 1950, 1946, 1945, 1942, 1940, 1936, 1935, 1931, 1930, 1926
86 MOUNTAIN VIEW AVE	2020, 2017, 2014, 2010, 2005, 2001, 2000, 1995, 1992, 1991, 1986, 1985, 1982, 1980, 1975, 1968, 1962, 1960, 1957, 1950, 1946, 1945, 1942, 1940, 1936, 1935, 1931, 1930, 1926
860 VILLA ST	2020, 2014, 2010, 2005, 2001, 2000, 1995, 1992, 1991, 1986, 1985, 1982, 1980, 1975, 1968, 1962, 1960, 1957, 1955, 1950, 1946, 1945, 1942, 1940, 1936, 1935, 1931, 1930, 1926
860 VILLA ST	2017, 2014, 2010, 2005, 2001, 2000, 1995, 1992, 1991, 1986, 1985, 1982, 1980, 1975, 1968, 1962, 1960, 1957, 1955, 1950, 1946, 1945, 1942, 1940, 1936, 1935, 1931, 1930, 1926
860 VILLA ST	2020, 2017, 2014, 2010, 2001, 2000, 1995, 1992, 1991, 1986, 1985, 1982, 1980, 1975, 1968, 1962, 1960, 1957, 1955, 1950, 1946, 1945, 1942, 1940, 1936, 1935, 1931, 1930, 1926
860 VILLA ST	2020, 2017, 2014, 2005, 2001, 2000, 1995, 1992, 1991, 1986, 1985, 1982, 1980, 1975, 1968, 1962, 1960, 1957, 1955, 1950, 1946, 1945, 1942, 1940, 1936, 1935, 1931, 1930, 1926
860 VILLA ST	2020, 2017, 2010, 2005, 2001, 2000, 1995, 1992, 1991, 1986, 1985, 1982, 1980, 1975, 1968, 1962, 1960, 1957, 1955, 1950, 1946, 1945, 1942, 1940, 1936, 1935, 1931, 1930, 1926
860 VILLA ST	2020, 2017, 2014, 2010, 2005, 2001, 1995, 1992, 1991, 1986, 1985, 1982, 1980, 1975, 1968, 1962, 1960, 1957, 1955, 1950, 1946, 1945, 1942, 1940, 1936, 1935, 1931, 1930, 1926
860 VILLA ST	2020, 2017, 2014, 2010, 2005, 2001, 2000, 1992, 1991, 1986, 1985, 1982, 1980, 1975, 1968, 1962, 1960, 1957, 1955, 1950, 1946, 1945, 1942, 1940, 1936, 1935, 1931, 1930, 1926
860 VILLA ST	2020, 2017, 2014, 2010, 2005, 2001, 2000, 1995, 1991, 1986, 1985, 1982, 1980, 1975, 1968, 1962, 1960, 1957, 1955, 1950, 1946, 1945, 1942, 1940, 1936, 1935, 1931, 1930, 1926
870 VILLA	2020, 2017, 2014, 2010, 2005, 2001, 2000, 1995, 1992, 1991, 1986, 1985, 1982, 1980, 1968, 1962, 1960, 1957, 1955, 1950, 1946, 1945, 1942, 1940, 1936, 1935, 1931, 1930, 1926
875 VILLA	2020, 2017, 2014, 2010, 2005, 2001, 2000, 1995, 1992, 1991, 1986, 1985, 1982, 1980, 1968, 1962, 1960, 1957, 1955, 1950, 1946, 1945, 1942, 1940, 1936, 1935, 1931, 1930, 1926
876 VILLA	2020, 2017, 2014, 2010, 2005, 2001, 2000, 1995, 1992, 1991, 1986, 1985, 1982, 1980, 1975, 1968, 1960, 1957, 1955, 1950, 1946, 1945, 1942, 1940, 1936, 1935, 1931, 1930, 1926
876 VILLA	2020, 2017, 2014, 2010, 2005, 2001, 2000, 1995, 1992, 1991, 1986, 1985, 1982, 1980, 1975, 1968, 1962, 1960, 1957, 1955, 1946, 1945, 1942, 1940, 1936, 1935, 1931, 1930, 1926
876 VILLA	2020, 2017, 2014, 2010, 2005, 2001, 2000, 1995, 1992, 1991, 1986, 1985, 1982, 1980, 1975, 1968, 1962, 1960, 1957, 1955, 1950, 1946, 1945, 1942, 1940, 1936, 1931, 1930, 1926
880 VILLA	2020, 2017, 2014, 2010, 2005, 2001, 2000, 1995, 1992, 1991, 1986, 1985, 1982, 1980, 1968, 1962, 1960, 1957, 1955, 1950, 1946, 1945, 1942, 1940, 1936, 1935, 1931, 1930, 1926

FINDINGS

Address Researched	Address Not Identified in Research Source
885 VILLA	2020, 2017, 2014, 2010, 2005, 2001, 2000, 1995, 1992, 1991, 1986, 1985, 1982, 1980, 1975, 1968, 1960, 1957, 1955, 1950, 1946, 1945, 1942, 1940, 1936, 1935, 1931, 1930, 1926
885 VILLA ST	2020, 2017, 2014, 2010, 2005, 2001, 2000, 1995, 1992, 1991, 1986, 1985, 1982, 1980, 1975, 1962, 1960, 1957, 1955, 1950, 1946, 1945, 1942, 1940, 1936, 1935, 1931, 1930, 1926
886 VILLA	2020, 2017, 2014, 2010, 2005, 2001, 2000, 1995, 1992, 1991, 1986, 1985, 1982, 1980, 1975, 1968, 1962, 1960, 1957, 1955, 1946, 1945, 1942, 1940, 1936, 1935, 1931, 1930, 1926
888 VILLA	2020, 2017, 2014, 2010, 2005, 2001, 2000, 1995, 1992, 1986, 1985, 1982, 1980, 1975, 1968, 1962, 1960, 1957, 1955, 1950, 1946, 1945, 1942, 1940, 1936, 1935, 1931, 1930, 1926
888 VILLA ST	2020, 2017, 2014, 2010, 2005, 2001, 2000, 1995, 1991, 1986, 1985, 1982, 1980, 1975, 1968, 1962, 1960, 1957, 1955, 1950, 1946, 1945, 1942, 1940, 1936, 1935, 1931, 1930, 1926
888 VILLA ST	2020, 2017, 2014, 2010, 2005, 2001, 2000, 1992, 1991, 1986, 1985, 1982, 1980, 1975, 1968, 1962, 1960, 1957, 1955, 1950, 1946, 1945, 1942, 1940, 1936, 1935, 1931, 1930, 1926
888 VILLA ST	2020, 2017, 2014, 2010, 2005, 2001, 1995, 1992, 1991, 1986, 1985, 1982, 1980, 1975, 1968, 1962, 1960, 1957, 1955, 1950, 1946, 1945, 1942, 1940, 1936, 1935, 1931, 1930, 1926
888 VILLA ST	2020, 2017, 2010, 2005, 2001, 2000, 1995, 1992, 1991, 1986, 1985, 1982, 1980, 1975, 1968, 1962, 1960, 1957, 1955, 1950, 1946, 1945, 1942, 1940, 1936, 1935, 1931, 1930, 1926
888 VILLA ST	2020, 2017, 2014, 2005, 2001, 2000, 1995, 1992, 1991, 1986, 1985, 1982, 1980, 1975, 1968, 1962, 1960, 1957, 1955, 1950, 1946, 1945, 1942, 1940, 1936, 1935, 1931, 1930, 1926
888 VILLA ST	2020, 2017, 2014, 2010, 2001, 2000, 1995, 1992, 1991, 1986, 1985, 1982, 1980, 1975, 1968, 1962, 1960, 1957, 1955, 1950, 1946, 1945, 1942, 1940, 1936, 1935, 1931, 1930, 1926
888 VILLA ST	2017, 2014, 2010, 2005, 2001, 2000, 1995, 1992, 1991, 1986, 1985, 1982, 1980, 1975, 1968, 1962, 1960, 1957, 1955, 1950, 1946, 1945, 1942, 1940, 1936, 1935, 1931, 1930, 1926
888 VILLA ST	2020, 2014, 2010, 2005, 2001, 2000, 1995, 1992, 1991, 1986, 1985, 1982, 1980, 1975, 1968, 1962, 1960, 1957, 1955, 1950, 1946, 1945, 1942, 1940, 1936, 1935, 1931, 1930, 1926
890 VILLA	2020, 2017, 2014, 2010, 2005, 2001, 2000, 1995, 1992, 1991, 1986, 1985, 1982, 1980, 1968, 1962, 1960, 1957, 1955, 1950, 1946, 1945, 1942, 1940, 1936, 1935, 1931, 1930, 1926
895 VILLA	2020, 2017, 2014, 2010, 2005, 2001, 2000, 1995, 1992, 1991, 1986, 1985, 1982, 1980, 1968, 1962, 1960, 1957, 1955, 1950, 1946, 1945, 1942, 1940, 1936, 1935, 1931, 1930, 1926
895 VILLA	2020, 2017, 2014, 2010, 2005, 2001, 2000, 1995, 1992, 1986, 1985, 1982, 1980, 1975, 1968, 1962, 1960, 1957, 1955, 1950, 1946, 1945, 1942, 1940, 1936, 1935, 1931, 1930, 1926
895 VILLA	2020, 2017, 2014, 2010, 2005, 2001, 2000, 1995, 1992, 1991, 1985, 1982, 1980, 1975, 1968, 1962, 1960, 1957, 1955, 1950, 1946, 1945, 1942, 1940, 1936, 1935, 1931, 1930, 1926

FINDINGS

Address Researched	Address Not Identified in Research Source
895 VILLA	2020, 2017, 2014, 2010, 2005, 2001, 2000, 1995, 1992, 1991, 1986, 1985, 1980, 1975, 1968, 1962, 1960, 1957, 1955, 1950, 1946, 1945, 1942, 1940, 1936, 1935, 1931, 1930, 1926
895 VILLA	2020, 2017, 2014, 2010, 2005, 2000, 1995, 1992, 1991, 1986, 1985, 1982, 1980, 1975, 1968, 1962, 1960, 1957, 1955, 1950, 1946, 1945, 1942, 1940, 1936, 1935, 1931, 1930, 1926
895 VILLA ST	2020, 2017, 2014, 2010, 2005, 2001, 1995, 1992, 1991, 1986, 1985, 1982, 1980, 1975, 1968, 1962, 1960, 1957, 1955, 1950, 1946, 1945, 1942, 1940, 1936, 1935, 1931, 1930, 1926
895 VILLA ST	2020, 2017, 2014, 2010, 2005, 2001, 2000, 1992, 1991, 1986, 1985, 1982, 1980, 1975, 1968, 1962, 1960, 1957, 1955, 1950, 1946, 1945, 1942, 1940, 1936, 1935, 1931, 1930, 1926
895 VILLA ST	2020, 2017, 2014, 2010, 2005, 2001, 2000, 1995, 1991, 1986, 1985, 1982, 1980, 1975, 1968, 1962, 1960, 1957, 1955, 1950, 1946, 1945, 1942, 1940, 1936, 1935, 1931, 1930, 1926
895 VILLA ST	2020, 2014, 2010, 2005, 2001, 2000, 1995, 1992, 1991, 1986, 1985, 1982, 1980, 1975, 1968, 1962, 1960, 1957, 1955, 1950, 1946, 1945, 1942, 1940, 1936, 1935, 1931, 1930, 1926
895 VILLA ST	2017, 2014, 2010, 2005, 2001, 2000, 1995, 1992, 1991, 1986, 1985, 1982, 1980, 1975, 1968, 1962, 1960, 1957, 1955, 1950, 1946, 1945, 1942, 1940, 1936, 1935, 1931, 1930, 1926
895 VILLA ST	2020, 2017, 2014, 2010, 2001, 2000, 1995, 1992, 1991, 1986, 1985, 1982, 1980, 1975, 1968, 1962, 1960, 1957, 1955, 1950, 1946, 1945, 1942, 1940, 1936, 1935, 1931, 1930, 1926
895 VILLA ST	2020, 2017, 2010, 2005, 2001, 2000, 1995, 1992, 1991, 1986, 1985, 1982, 1980, 1975, 1968, 1962, 1960, 1957, 1955, 1950, 1946, 1945, 1942, 1940, 1936, 1935, 1931, 1930, 1926
898 VILLA	2020, 2017, 2014, 2010, 2005, 2001, 2000, 1995, 1992, 1991, 1986, 1985, 1982, 1980, 1975, 1968, 1960, 1957, 1955, 1950, 1946, 1945, 1942, 1940, 1936, 1935, 1931, 1930, 1926
898 VILLA	2020, 2017, 2014, 2010, 2005, 2001, 2000, 1995, 1992, 1991, 1986, 1985, 1982, 1980, 1975, 1968, 1962, 1960, 1955, 1950, 1946, 1945, 1942, 1940, 1936, 1935, 1931, 1930, 1926
898 VILLA	2020, 2017, 2014, 2010, 2005, 2001, 2000, 1995, 1992, 1991, 1986, 1985, 1982, 1980, 1975, 1968, 1962, 1960, 1957, 1955, 1946, 1945, 1942, 1940, 1936, 1935, 1931, 1930, 1926
898 VILLA	2020, 2017, 2014, 2010, 2005, 2001, 2000, 1995, 1992, 1991, 1986, 1985, 1982, 1980, 1975, 1968, 1962, 1960, 1957, 1955, 1950, 1946, 1945, 1942, 1940, 1936, 1931, 1930, 1926
898 VILLA	2020, 2017, 2014, 2010, 2005, 2001, 2000, 1995, 1992, 1991, 1986, 1985, 1982, 1980, 1975, 1968, 1962, 1960, 1957, 1955, 1950, 1946, 1945, 1942, 1940, 1936, 1935, 1931, 1926
900 VILLA ST	2020, 2014, 2010, 2005, 2001, 2000, 1995, 1992, 1991, 1986, 1985, 1982, 1980, 1975, 1968, 1962, 1960, 1957, 1955, 1950, 1946, 1945, 1942, 1940, 1936, 1935, 1931, 1930, 1926
902 VILLA	2020, 2017, 2014, 2010, 2005, 2000, 1995, 1992, 1991, 1986, 1985, 1982, 1980, 1975, 1968, 1962, 1960, 1957, 1955, 1950, 1946, 1945, 1942, 1940, 1936, 1935, 1931, 1930, 1926

FINDINGS

Address Researched	Address Not Identified in Research Source
902 VILLA	2020, 2017, 2014, 2010, 2005, 2001, 2000, 1995, 1992, 1991, 1986, 1985, 1982, 1980, 1975, 1968, 1962, 1960, 1955, 1950, 1946, 1945, 1942, 1940, 1936, 1935, 1931, 1930, 1926
902 VILLA	2020, 2017, 2014, 2010, 2005, 2001, 2000, 1995, 1992, 1991, 1986, 1985, 1982, 1980, 1975, 1968, 1960, 1957, 1955, 1950, 1946, 1945, 1942, 1940, 1936, 1935, 1931, 1930, 1926
902 VILLA	2020, 2017, 2014, 2010, 2005, 2001, 2000, 1995, 1992, 1991, 1985, 1982, 1980, 1975, 1968, 1962, 1960, 1957, 1955, 1950, 1946, 1945, 1942, 1940, 1936, 1935, 1931, 1930, 1926
902 VILLA	2020, 2017, 2014, 2010, 2005, 2001, 2000, 1995, 1992, 1986, 1985, 1982, 1980, 1975, 1968, 1962, 1960, 1957, 1955, 1950, 1946, 1945, 1942, 1940, 1936, 1935, 1931, 1930, 1926
902 VILLA	2020, 2017, 2014, 2010, 2005, 2001, 2000, 1995, 1992, 1991, 1986, 1985, 1982, 1980, 1975, 1968, 1962, 1960, 1957, 1955, 1950, 1946, 1945, 1942, 1940, 1936, 1935, 1931, 1926
902 VILLA	2020, 2017, 2014, 2010, 2005, 2001, 2000, 1995, 1992, 1991, 1986, 1985, 1982, 1980, 1975, 1968, 1962, 1960, 1957, 1955, 1950, 1946, 1945, 1942, 1940, 1936, 1935, 1931, 1930, 1926
902 VILLA	2020, 2017, 2014, 2010, 2005, 2001, 2000, 1995, 1992, 1991, 1986, 1985, 1982, 1980, 1975, 1968, 1962, 1960, 1957, 1955, 1950, 1946, 1945, 1942, 1936, 1935, 1931, 1930, 1926
902 VILLA DR	2020, 2017, 2014, 2010, 2005, 2001, 2000, 1995, 1992, 1991, 1986, 1985, 1982, 1980, 1975, 1968, 1962, 1960, 1957, 1955, 1950, 1946, 1945, 1942, 1940, 1936, 1931, 1930, 1926
902 VILLA ST	2020, 2017, 2014, 2010, 2005, 2001, 2000, 1995, 1992, 1991, 1986, 1985, 1982, 1980, 1975, 1962, 1960, 1957, 1955, 1950, 1946, 1945, 1942, 1940, 1936, 1935, 1931, 1930, 1926
902 VILLA ST	2020, 2017, 2014, 2010, 2005, 2001, 2000, 1995, 1991, 1986, 1985, 1982, 1980, 1975, 1968, 1962, 1960, 1957, 1955, 1950, 1946, 1945, 1942, 1940, 1936, 1935, 1931, 1930, 1926
902 VILLA ST	2020, 2017, 2014, 2010, 2005, 2001, 2000, 1992, 1991, 1986, 1985, 1982, 1980, 1975, 1968, 1962, 1960, 1957, 1955, 1950, 1946, 1945, 1942, 1940, 1936, 1935, 1931, 1930, 1926
902 VILLA ST	2020, 2017, 2014, 2010, 2005, 2001, 1995, 1992, 1991, 1986, 1985, 1982, 1980, 1975, 1968, 1962, 1960, 1957, 1955, 1950, 1946, 1945, 1942, 1940, 1936, 1935, 1931, 1930, 1926
902 VILLA ST	2017, 2014, 2010, 2005, 2001, 2000, 1995, 1992, 1991, 1986, 1985, 1982, 1980, 1975, 1968, 1962, 1960, 1957, 1955, 1950, 1946, 1945, 1942, 1940, 1936, 1935, 1931, 1930, 1926
902 VILLA ST	2020, 2017, 2014, 2010, 2001, 2000, 1995, 1992, 1991, 1986, 1985, 1982, 1980, 1975, 1968, 1962, 1960, 1957, 1955, 1950, 1946, 1945, 1942, 1940, 1936, 1935, 1931, 1930, 1926
902A VILLA	2020, 2017, 2014, 2010, 2005, 2001, 2000, 1995, 1992, 1991, 1986, 1985, 1982, 1980, 1975, 1968, 1960, 1957, 1955, 1950, 1946, 1945, 1942, 1940, 1936, 1935, 1931, 1930, 1926
91 MOUNTAIN VIEW AVE	2020, 2017, 2014, 2010, 2005, 2001, 2000, 1995, 1992, 1991, 1986, 1985, 1982, 1980, 1975, 1968, 1962, 1957, 1955, 1950, 1946, 1945, 1942, 1940, 1936, 1935, 1931, 1930, 1926

FINDINGS

Address Researched	Address Not Identified in Research Source
91 MOUNTAIN VIEW AVE	2020, 2017, 2014, 2010, 2005, 2001, 2000, 1995, 1992, 1991, 1986, 1985, 1982, 1980, 1975, 1968, 1962, 1960, 1957, 1950, 1946, 1945, 1942, 1940, 1936, 1935, 1931, 1930, 1926
910 VILLA	2020, 2017, 2014, 2010, 2005, 2001, 2000, 1995, 1992, 1991, 1986, 1985, 1982, 1980, 1968, 1962, 1960, 1957, 1955, 1950, 1946, 1945, 1942, 1940, 1936, 1935, 1931, 1930, 1926
919 VILLA	2020, 2017, 2014, 2010, 2005, 2001, 2000, 1995, 1992, 1991, 1986, 1985, 1982, 1980, 1968, 1962, 1960, 1957, 1955, 1950, 1946, 1945, 1942, 1940, 1936, 1935, 1931, 1930, 1926
920 EVELYN AVE	2020, 2017, 2014, 2010, 2005, 2001, 2000, 1995, 1992, 1991, 1986, 1985, 1980, 1975, 1968, 1962, 1960, 1957, 1955, 1950, 1946, 1945, 1942, 1940, 1936, 1935, 1931, 1930, 1926
920 EVELYN AVE	2020, 2017, 2014, 2010, 2005, 2001, 2000, 1995, 1992, 1991, 1986, 1985, 1982, 1980, 1968, 1962, 1960, 1957, 1955, 1950, 1946, 1945, 1942, 1940, 1936, 1935, 1931, 1930, 1926
920 VILLA	2020, 2017, 2014, 2010, 2005, 2001, 2000, 1995, 1992, 1991, 1986, 1985, 1982, 1980, 1968, 1962, 1960, 1957, 1955, 1950, 1946, 1945, 1942, 1940, 1936, 1935, 1931, 1930, 1926
925 EVELYN AVE	2020, 2017, 2014, 2010, 2005, 2001, 2000, 1995, 1992, 1991, 1986, 1985, 1982, 1980, 1968, 1962, 1960, 1957, 1955, 1950, 1946, 1945, 1942, 1940, 1936, 1935, 1931, 1930, 1926
925 EVELYN AVE	2020, 2017, 2014, 2010, 2005, 2001, 2000, 1995, 1992, 1991, 1986, 1985, 1982, 1980, 1975, 1962, 1960, 1957, 1955, 1950, 1946, 1945, 1942, 1940, 1936, 1935, 1931, 1930, 1926
925 EVELYN AVE	2020, 2017, 2014, 2010, 2005, 2001, 2000, 1995, 1992, 1986, 1985, 1982, 1980, 1975, 1968, 1962, 1960, 1957, 1955, 1950, 1946, 1945, 1942, 1940, 1936, 1935, 1931, 1930, 1926
925 EVELYN AVE	2020, 2017, 2014, 2010, 2005, 2000, 1995, 1992, 1991, 1986, 1985, 1982, 1980, 1975, 1968, 1962, 1960, 1957, 1955, 1950, 1946, 1945, 1942, 1940, 1936, 1935, 1931, 1930, 1926
925 W EVELYN AVE	2020, 2017, 2014, 2010, 2005, 2001, 2000, 1995, 1991, 1986, 1985, 1982, 1980, 1975, 1968, 1962, 1960, 1957, 1955, 1950, 1946, 1945, 1942, 1940, 1936, 1935, 1931, 1930, 1926
925 W EVELYN AVE	2020, 2017, 2014, 2010, 2005, 2001, 2000, 1992, 1991, 1986, 1985, 1982, 1980, 1975, 1968, 1962, 1960, 1957, 1955, 1950, 1946, 1945, 1942, 1940, 1936, 1935, 1931, 1930, 1926
933 VILLA	2020, 2017, 2014, 2010, 2005, 2000, 1995, 1992, 1991, 1986, 1985, 1982, 1980, 1975, 1968, 1962, 1960, 1957, 1955, 1950, 1946, 1945, 1942, 1940, 1936, 1935, 1931, 1930, 1926
933 VILLA	2020, 2017, 2014, 2010, 2005, 2001, 2000, 1995, 1992, 1991, 1986, 1985, 1982, 1980, 1975, 1968, 1960, 1957, 1955, 1950, 1946, 1945, 1942, 1940, 1936, 1935, 1931, 1930, 1926
933 VILLA	2020, 2017, 2014, 2010, 2005, 2001, 2000, 1995, 1992, 1991, 1986, 1985, 1982, 1980, 1968, 1962, 1960, 1957, 1955, 1950, 1946, 1945, 1942, 1940, 1936, 1935, 1931, 1930, 1926
933 VILLA	2020, 2017, 2014, 2010, 2005, 2001, 2000, 1995, 1992, 1991, 1985, 1982, 1980, 1975, 1968, 1962, 1960, 1957, 1955, 1950, 1946, 1945, 1942, 1940, 1936, 1935, 1931, 1930, 1926

FINDINGS

Address Researched	Address Not Identified in Research Source
933 VILLA	2020, 2017, 2014, 2010, 2005, 2001, 2000, 1995, 1992, 1991, 1986, 1985, 1980, 1975, 1968, 1962, 1960, 1957, 1955, 1950, 1946, 1945, 1942, 1940, 1936, 1935, 1931, 1930, 1926
933 VILLA	2020, 2017, 2014, 2010, 2005, 2001, 2000, 1995, 1992, 1991, 1986, 1985, 1982, 1980, 1975, 1968, 1962, 1960, 1957, 1955, 1950, 1946, 1945, 1942, 1936, 1935, 1931, 1930, 1926
933 VILLA	2020, 2017, 2014, 2010, 2005, 2001, 2000, 1995, 1992, 1991, 1986, 1985, 1982, 1980, 1975, 1968, 1962, 1960, 1957, 1955, 1946, 1945, 1942, 1940, 1936, 1935, 1931, 1930, 1926
933 VILLA	2020, 2017, 2014, 2010, 2005, 2001, 2000, 1995, 1992, 1991, 1986, 1985, 1982, 1980, 1975, 1968, 1962, 1960, 1957, 1955, 1950, 1946, 1942, 1940, 1936, 1935, 1931, 1930, 1926
933 VILLA ST	2020, 2017, 2014, 2010, 2005, 2001, 2000, 1995, 1992, 1991, 1986, 1985, 1982, 1980, 1975, 1962, 1960, 1957, 1955, 1950, 1946, 1945, 1942, 1940, 1936, 1935, 1931, 1930, 1926
933 VILLA ST	2020, 2017, 2014, 2010, 2005, 2001, 1995, 1992, 1991, 1986, 1985, 1982, 1980, 1975, 1968, 1962, 1960, 1957, 1955, 1950, 1946, 1945, 1942, 1940, 1936, 1935, 1931, 1930, 1926
933 VILLA ST	2020, 2017, 2014, 2010, 2005, 2001, 2000, 1992, 1991, 1986, 1985, 1982, 1980, 1975, 1968, 1962, 1960, 1957, 1955, 1950, 1946, 1945, 1942, 1940, 1936, 1935, 1931, 1930, 1926
933 VILLA VIS	2020, 2017, 2014, 2010, 2005, 2001, 2000, 1995, 1992, 1991, 1986, 1985, 1982, 1980, 1975, 1968, 1962, 1960, 1955, 1950, 1946, 1945, 1942, 1940, 1936, 1935, 1931, 1930, 1926
935 CENTRAL AVE	2020, 2017, 2014, 2010, 2005, 2001, 2000, 1995, 1992, 1991, 1986, 1985, 1982, 1975, 1968, 1962, 1960, 1957, 1955, 1950, 1946, 1945, 1942, 1940, 1936, 1935, 1931, 1930, 1926
935 VILLA	2020, 2017, 2014, 2010, 2005, 2001, 2000, 1995, 1992, 1991, 1986, 1985, 1982, 1980, 1968, 1962, 1960, 1957, 1955, 1950, 1946, 1945, 1942, 1940, 1936, 1935, 1931, 1930, 1926
935 VILLA	2020, 2017, 2014, 2010, 2005, 2001, 2000, 1995, 1992, 1991, 1986, 1985, 1980, 1975, 1968, 1962, 1960, 1957, 1955, 1950, 1946, 1945, 1942, 1940, 1936, 1935, 1931, 1930, 1926
935 VILLA	2020, 2017, 2014, 2010, 2005, 2001, 2000, 1995, 1992, 1991, 1985, 1982, 1980, 1975, 1968, 1962, 1960, 1957, 1955, 1950, 1946, 1945, 1942, 1940, 1936, 1935, 1931, 1930, 1926
935 VILLA	2020, 2017, 2014, 2010, 2005, 2001, 2000, 1995, 1992, 1991, 1986, 1985, 1982, 1980, 1975, 1968, 1962, 1960, 1955, 1950, 1946, 1945, 1942, 1940, 1936, 1935, 1931, 1930, 1926
935 VILLA	2020, 2017, 2014, 2010, 2005, 2000, 1995, 1992, 1991, 1986, 1985, 1982, 1980, 1975, 1968, 1962, 1960, 1957, 1955, 1950, 1946, 1945, 1942, 1940, 1936, 1935, 1931, 1930, 1926
935 VILLA	2020, 2017, 2014, 2010, 2005, 2001, 2000, 1995, 1992, 1991, 1986, 1985, 1982, 1980, 1975, 1968, 1962, 1960, 1957, 1955, 1950, 1946, 1945, 1942, 1936, 1935, 1931, 1930, 1926
935 VILLA	2020, 2017, 2014, 2010, 2005, 2001, 2000, 1995, 1992, 1991, 1986, 1985, 1982, 1980, 1975, 1968, 1962, 1960, 1957, 1955, 1950, 1946, 1942, 1940, 1936, 1935, 1931, 1930, 1926

FINDINGS

Address Researched	Address Not Identified in Research Source
935 VILLA	2020, 2017, 2014, 2010, 2005, 2001, 2000, 1995, 1992, 1991, 1986, 1985, 1982, 1980, 1975, 1968, 1962, 1960, 1957, 1955, 1946, 1945, 1942, 1940, 1936, 1935, 1931, 1930, 1926
935 VILLA ST	2020, 2017, 2014, 2010, 2005, 2001, 2000, 1992, 1991, 1986, 1985, 1982, 1980, 1975, 1968, 1962, 1960, 1957, 1955, 1950, 1946, 1945, 1942, 1940, 1936, 1935, 1931, 1930, 1926
935 VILLA ST	2020, 2017, 2014, 2010, 2005, 2001, 1995, 1992, 1991, 1986, 1985, 1982, 1980, 1975, 1968, 1962, 1960, 1957, 1955, 1950, 1946, 1945, 1942, 1940, 1936, 1935, 1931, 1930, 1926
935 VILLA ST	2020, 2017, 2014, 2010, 2005, 2001, 2000, 1995, 1991, 1986, 1985, 1982, 1980, 1975, 1968, 1962, 1960, 1957, 1955, 1950, 1946, 1945, 1942, 1940, 1936, 1935, 1931, 1930, 1926
935 VILLA ST	2020, 2017, 2014, 2010, 2005, 2001, 2000, 1995, 1992, 1991, 1986, 1985, 1982, 1980, 1975, 1962, 1960, 1957, 1955, 1950, 1946, 1945, 1942, 1940, 1936, 1935, 1931, 1930, 1926
938 EVELYN AVE	2020, 2017, 2014, 2010, 2005, 2001, 2000, 1995, 1992, 1991, 1985, 1982, 1980, 1975, 1968, 1962, 1960, 1957, 1955, 1950, 1946, 1945, 1942, 1940, 1936, 1935, 1931, 1930, 1926
938 EVELYN AVE	2020, 2017, 2014, 2010, 2005, 2001, 2000, 1995, 1992, 1991, 1986, 1985, 1982, 1980, 1968, 1962, 1960, 1957, 1955, 1950, 1946, 1945, 1942, 1940, 1936, 1935, 1931, 1930, 1926
938 VILLA	2020, 2017, 2014, 2010, 2005, 2001, 2000, 1995, 1992, 1991, 1986, 1985, 1982, 1980, 1968, 1962, 1960, 1957, 1955, 1950, 1946, 1945, 1942, 1940, 1936, 1935, 1931, 1930, 1926
938 VILLA	2020, 2017, 2014, 2010, 2005, 2001, 2000, 1995, 1992, 1986, 1985, 1982, 1980, 1975, 1968, 1962, 1960, 1957, 1955, 1950, 1946, 1945, 1942, 1940, 1936, 1935, 1931, 1930, 1926
938 VILLA	2020, 2017, 2014, 2010, 2005, 2001, 2000, 1995, 1992, 1991, 1985, 1982, 1980, 1975, 1968, 1962, 1960, 1957, 1955, 1950, 1946, 1945, 1942, 1940, 1936, 1935, 1931, 1930, 1926
938 VILLA	2020, 2017, 2014, 2010, 2005, 2001, 2000, 1995, 1992, 1991, 1986, 1985, 1980, 1975, 1968, 1962, 1960, 1957, 1955, 1950, 1946, 1945, 1942, 1940, 1936, 1935, 1931, 1930, 1926
938 VILLA	2020, 2017, 2014, 2010, 2005, 2001, 2000, 1995, 1992, 1991, 1986, 1985, 1982, 1980, 1975, 1968, 1960, 1957, 1955, 1950, 1946, 1945, 1942, 1940, 1936, 1935, 1931, 1930, 1926
938 VILLA	2020, 2017, 2014, 2010, 2005, 2001, 2000, 1995, 1992, 1991, 1986, 1985, 1982, 1980, 1975, 1968, 1962, 1960, 1955, 1950, 1946, 1945, 1942, 1940, 1936, 1935, 1931, 1930, 1926
938 VILLA	2020, 2017, 2014, 2010, 2005, 2000, 1995, 1992, 1991, 1986, 1985, 1982, 1980, 1975, 1968, 1962, 1960, 1957, 1955, 1950, 1946, 1945, 1942, 1940, 1936, 1935, 1931, 1930, 1926
938 VILLA	2020, 2017, 2014, 2010, 2005, 2001, 2000, 1995, 1992, 1991, 1986, 1985, 1982, 1980, 1975, 1968, 1962, 1960, 1957, 1955, 1946, 1945, 1942, 1940, 1936, 1935, 1931, 1930, 1926
938 VILLA	2020, 2017, 2014, 2010, 2005, 2001, 2000, 1995, 1992, 1991, 1986, 1985, 1982, 1980, 1975, 1968, 1962, 1960, 1957, 1955, 1950, 1946, 1945, 1942, 1936, 1935, 1931, 1930, 1926

FINDINGS

Address Researched	Address Not Identified in Research Source
938 VILLA	2020, 2017, 2014, 2010, 2005, 2001, 2000, 1995, 1992, 1991, 1986, 1985, 1982, 1980, 1975, 1968, 1962, 1960, 1957, 1955, 1950, 1946, 1945, 1942, 1940, 1936, 1935, 1931, 1926
938 VILLA	2020, 2017, 2014, 2010, 2005, 2001, 2000, 1995, 1992, 1991, 1986, 1985, 1982, 1980, 1975, 1968, 1962, 1960, 1957, 1955, 1950, 1946, 1945, 1942, 1940, 1936, 1931, 1930, 1926
938 VILLA ST	2020, 2017, 2014, 2010, 2005, 2001, 2000, 1995, 1991, 1986, 1985, 1982, 1980, 1975, 1968, 1962, 1960, 1957, 1955, 1950, 1946, 1945, 1942, 1940, 1936, 1935, 1931, 1930, 1926
938 VILLA ST	2020, 2017, 2014, 2010, 2005, 2001, 1995, 1992, 1991, 1986, 1985, 1982, 1980, 1975, 1968, 1962, 1960, 1957, 1955, 1950, 1946, 1945, 1942, 1940, 1936, 1935, 1931, 1930, 1926
938 VILLA ST	2020, 2017, 2014, 2010, 2005, 2001, 2000, 1992, 1991, 1986, 1985, 1982, 1980, 1975, 1968, 1962, 1960, 1957, 1955, 1950, 1946, 1945, 1942, 1940, 1936, 1935, 1931, 1930, 1926
938 VILLA ST	2020, 2017, 2014, 2010, 2001, 2000, 1995, 1992, 1991, 1986, 1985, 1982, 1980, 1975, 1968, 1962, 1960, 1957, 1955, 1950, 1946, 1945, 1942, 1940, 1936, 1935, 1931, 1930, 1926
938 VILLA ST	2020, 2017, 2010, 2005, 2001, 2000, 1995, 1992, 1991, 1986, 1985, 1982, 1980, 1975, 1968, 1962, 1960, 1957, 1955, 1950, 1946, 1945, 1942, 1940, 1936, 1935, 1931, 1930, 1926
938 VILLA ST	2020, 2017, 2014, 2005, 2001, 2000, 1995, 1992, 1991, 1986, 1985, 1982, 1980, 1975, 1968, 1962, 1960, 1957, 1955, 1950, 1946, 1945, 1942, 1940, 1936, 1935, 1931, 1930, 1926
938 VILLA ST	2017, 2014, 2010, 2005, 2001, 2000, 1995, 1992, 1991, 1986, 1985, 1982, 1980, 1975, 1968, 1962, 1960, 1957, 1955, 1950, 1946, 1945, 1942, 1940, 1936, 1935, 1931, 1930, 1926
938 VILLA ST	2020, 2014, 2010, 2005, 2001, 2000, 1995, 1992, 1991, 1986, 1985, 1982, 1980, 1975, 1968, 1962, 1960, 1957, 1955, 1950, 1946, 1945, 1942, 1940, 1936, 1935, 1931, 1930, 1926
938 VILLA ST	2020, 2017, 2014, 2010, 2005, 2001, 2000, 1995, 1992, 1991, 1986, 1985, 1982, 1980, 1975, 1962, 1960, 1957, 1955, 1950, 1946, 1945, 1942, 1940, 1936, 1935, 1931, 1930, 1926
939 VILLA	2020, 2017, 2014, 2010, 2005, 2001, 2000, 1995, 1992, 1991, 1986, 1985, 1982, 1980, 1968, 1962, 1960, 1957, 1955, 1950, 1946, 1945, 1942, 1940, 1936, 1935, 1931, 1930, 1926
940 EVELYN AVE	2020, 2017, 2014, 2010, 2005, 2001, 2000, 1995, 1992, 1991, 1986, 1985, 1982, 1975, 1968, 1962, 1960, 1957, 1955, 1950, 1946, 1945, 1942, 1940, 1936, 1935, 1931, 1930, 1926
940 EVELYN AVE	2020, 2017, 2014, 2010, 2005, 2001, 2000, 1995, 1992, 1991, 1985, 1982, 1980, 1975, 1968, 1962, 1960, 1957, 1955, 1950, 1946, 1945, 1942, 1940, 1936, 1935, 1931, 1930, 1926
940 VILLA	2020, 2017, 2014, 2010, 2005, 2001, 2000, 1995, 1992, 1991, 1986, 1985, 1982, 1980, 1968, 1962, 1960, 1957, 1955, 1950, 1946, 1945, 1942, 1940, 1936, 1935, 1931, 1930, 1926
944 EVELYN AVE	2020, 2017, 2014, 2010, 2005, 2001, 2000, 1995, 1992, 1991, 1986, 1985, 1982, 1980, 1968, 1962, 1960, 1957, 1955, 1950, 1946, 1945, 1942, 1940, 1936, 1935, 1931, 1930, 1926

FINDINGS

Address Researched	Address Not Identified in Research Source
945 EVELYN AVE	2020, 2017, 2014, 2010, 2005, 2001, 2000, 1995, 1992, 1991, 1986, 1985, 1982, 1980, 1975, 1962, 1960, 1957, 1955, 1950, 1946, 1945, 1942, 1940, 1936, 1935, 1931, 1930, 1926
945 EVELYN AVE	2020, 2017, 2014, 2010, 2005, 2001, 2000, 1995, 1992, 1991, 1986, 1985, 1982, 1980, 1975, 1968, 1960, 1957, 1955, 1950, 1946, 1945, 1942, 1940, 1936, 1935, 1931, 1930, 1926
947 VILLA	2020, 2017, 2014, 2010, 2005, 2001, 2000, 1995, 1992, 1991, 1986, 1985, 1982, 1980, 1975, 1968, 1962, 1960, 1955, 1950, 1946, 1945, 1942, 1940, 1936, 1935, 1931, 1930, 1926
947 VILLA	2020, 2017, 2014, 2010, 2005, 2001, 2000, 1995, 1992, 1991, 1986, 1985, 1982, 1980, 1968, 1962, 1960, 1957, 1955, 1950, 1946, 1945, 1942, 1940, 1936, 1935, 1931, 1930, 1926
947 VILLA	2020, 2017, 2014, 2010, 2005, 2000, 1995, 1992, 1991, 1986, 1985, 1982, 1980, 1975, 1968, 1962, 1960, 1957, 1955, 1950, 1946, 1945, 1942, 1940, 1936, 1935, 1931, 1930, 1926
947 VILLA ST	2020, 2017, 2014, 2010, 2005, 2001, 2000, 1995, 1992, 1991, 1986, 1985, 1982, 1980, 1975, 1962, 1960, 1957, 1955, 1950, 1946, 1945, 1942, 1940, 1936, 1935, 1931, 1930, 1926
949 VILLA	2020, 2017, 2014, 2010, 2005, 2001, 2000, 1995, 1992, 1991, 1986, 1985, 1982, 1980, 1968, 1962, 1960, 1957, 1955, 1950, 1946, 1945, 1942, 1940, 1936, 1935, 1931, 1930, 1926
954 DANA	2020, 2017, 2014, 2010, 2005, 2000, 1995, 1992, 1991, 1986, 1985, 1982, 1980, 1975, 1968, 1962, 1960, 1957, 1955, 1950, 1946, 1945, 1942, 1940, 1936, 1935, 1931, 1930, 1926
954 VILLA	2020, 2017, 2014, 2010, 2005, 2000, 1995, 1992, 1991, 1986, 1985, 1982, 1980, 1975, 1968, 1962, 1960, 1957, 1955, 1950, 1946, 1945, 1942, 1940, 1936, 1935, 1931, 1930, 1926
954 VILLA	2020, 2017, 2014, 2010, 2005, 2001, 2000, 1995, 1992, 1986, 1985, 1982, 1980, 1975, 1968, 1962, 1960, 1957, 1955, 1950, 1946, 1945, 1942, 1940, 1936, 1935, 1931, 1930, 1926
954 VILLA	2020, 2017, 2014, 2010, 2005, 2001, 2000, 1995, 1992, 1991, 1986, 1985, 1982, 1980, 1975, 1968, 1962, 1960, 1955, 1950, 1946, 1945, 1942, 1940, 1936, 1935, 1931, 1930, 1926
954 VILLA	2020, 2017, 2014, 2010, 2005, 2001, 2000, 1995, 1992, 1991, 1986, 1985, 1982, 1980, 1975, 1968, 1962, 1960, 1957, 1955, 1946, 1945, 1942, 1940, 1936, 1935, 1931, 1930, 1926
954 VILLA	2020, 2017, 2014, 2010, 2005, 2001, 2000, 1995, 1992, 1991, 1986, 1985, 1982, 1980, 1975, 1968, 1962, 1960, 1957, 1955, 1950, 1946, 1942, 1940, 1936, 1935, 1931, 1930, 1926
954 VILLA	2020, 2017, 2014, 2010, 2005, 2001, 2000, 1995, 1992, 1991, 1986, 1985, 1982, 1980, 1975, 1968, 1962, 1960, 1957, 1955, 1950, 1946, 1945, 1942, 1936, 1935, 1931, 1930, 1926
954 VILLA	2020, 2017, 2014, 2010, 2005, 2001, 2000, 1995, 1992, 1991, 1986, 1985, 1982, 1980, 1975, 1968, 1962, 1960, 1957, 1955, 1950, 1946, 1945, 1942, 1940, 1936, 1931, 1930, 1926
954 VILLA ST	2020, 2017, 2014, 2010, 2005, 2001, 2000, 1995, 1992, 1991, 1986, 1985, 1982, 1980, 1975, 1962, 1960, 1957, 1955, 1950, 1946, 1945, 1942, 1940, 1936, 1935, 1931, 1930, 1926

FINDINGS

Address Researched	Address Not Identified in Research Source
954 VILLA ST	2020, 2017, 2014, 2010, 2005, 2001, 2000, 1992, 1991, 1986, 1985, 1982, 1980, 1975, 1968, 1962, 1960, 1957, 1955, 1950, 1946, 1945, 1942, 1940, 1936, 1935, 1931, 1930, 1926
954 VILLA ST	2020, 2017, 2014, 2010, 2005, 2001, 1995, 1992, 1991, 1986, 1985, 1982, 1980, 1975, 1968, 1962, 1960, 1957, 1955, 1950, 1946, 1945, 1942, 1940, 1936, 1935, 1931, 1930, 1926
954 VILLA ST	2020, 2017, 2014, 2010, 2005, 2001, 2000, 1995, 1991, 1986, 1985, 1982, 1980, 1975, 1968, 1962, 1960, 1957, 1955, 1950, 1946, 1945, 1942, 1940, 1936, 1935, 1931, 1930, 1926
954 VILLA ST	2020, 2017, 2014, 2010, 2001, 2000, 1995, 1992, 1991, 1986, 1985, 1982, 1980, 1975, 1968, 1962, 1960, 1957, 1955, 1950, 1946, 1945, 1942, 1940, 1936, 1935, 1931, 1930, 1926
954 VILLA ST	2020, 2017, 2014, 2005, 2001, 2000, 1995, 1992, 1991, 1986, 1985, 1982, 1980, 1975, 1968, 1962, 1960, 1957, 1955, 1950, 1946, 1945, 1942, 1940, 1936, 1935, 1931, 1930, 1926
954 VILLA ST	2020, 2017, 2010, 2005, 2001, 2000, 1995, 1992, 1991, 1986, 1985, 1982, 1980, 1975, 1968, 1962, 1960, 1957, 1955, 1950, 1946, 1945, 1942, 1940, 1936, 1935, 1931, 1930, 1926
954 VILLA ST	2020, 2014, 2010, 2005, 2001, 2000, 1995, 1992, 1991, 1986, 1985, 1982, 1980, 1975, 1968, 1962, 1960, 1957, 1955, 1950, 1946, 1945, 1942, 1940, 1936, 1935, 1931, 1930, 1926
954 VILLA ST	2017, 2014, 2010, 2005, 2001, 2000, 1995, 1992, 1991, 1986, 1985, 1982, 1980, 1975, 1968, 1962, 1960, 1957, 1955, 1950, 1946, 1945, 1942, 1940, 1936, 1935, 1931, 1930, 1926
955 EVELYN AVE	2020, 2017, 2014, 2010, 2005, 2001, 2000, 1995, 1992, 1991, 1986, 1985, 1982, 1980, 1968, 1962, 1960, 1957, 1955, 1950, 1946, 1945, 1942, 1940, 1936, 1935, 1931, 1930, 1926
96 MOUNTAIN VIEW AVE	2020, 2017, 2014, 2010, 2005, 2001, 2000, 1995, 1992, 1991, 1986, 1985, 1982, 1980, 1975, 1962, 1960, 1957, 1955, 1950, 1946, 1945, 1942, 1940, 1936, 1935, 1931, 1930, 1926
960 VILLA	2020, 2017, 2014, 2010, 2005, 2001, 2000, 1995, 1992, 1991, 1986, 1985, 1982, 1980, 1968, 1962, 1960, 1957, 1955, 1950, 1946, 1945, 1942, 1940, 1936, 1935, 1931, 1930, 1926
963 DANA	2020, 2017, 2014, 2010, 2005, 2000, 1995, 1992, 1991, 1986, 1985, 1982, 1980, 1975, 1968, 1962, 1960, 1957, 1955, 1950, 1946, 1945, 1942, 1940, 1936, 1935, 1931, 1930, 1926
966 DANA	2020, 2017, 2014, 2010, 2005, 2001, 2000, 1995, 1992, 1986, 1985, 1982, 1980, 1975, 1968, 1962, 1960, 1957, 1955, 1950, 1946, 1945, 1942, 1940, 1936, 1935, 1931, 1930, 1926
966 DANA	2020, 2017, 2014, 2010, 2005, 2001, 2000, 1995, 1992, 1991, 1986, 1985, 1982, 1980, 1968, 1962, 1960, 1957, 1955, 1950, 1946, 1945, 1942, 1940, 1936, 1935, 1931, 1930, 1926
966 DANA ST	2020, 2017, 2014, 2010, 2005, 2001, 2000, 1995, 1992, 1991, 1986, 1985, 1982, 1980, 1975, 1962, 1960, 1957, 1955, 1950, 1946, 1945, 1942, 1940, 1936, 1935, 1931, 1930, 1926
966 DANA ST	2020, 2017, 2014, 2010, 2005, 2001, 2000, 1995, 1992, 1991, 1985, 1982, 1980, 1975, 1968, 1962, 1960, 1957, 1955, 1950, 1946, 1945, 1942, 1940, 1936, 1935, 1931, 1930, 1926

FINDINGS

Address Researched	Address Not Identified in Research Source
966 DANA ST	2020, 2017, 2014, 2010, 2005, 2001, 2000, 1995, 1992, 1991, 1986, 1985, 1980, 1975, 1968, 1962, 1960, 1957, 1955, 1950, 1946, 1945, 1942, 1940, 1936, 1935, 1931, 1930, 1926
966 EVELYN AVE	2020, 2017, 2014, 2010, 2005, 2001, 2000, 1995, 1992, 1991, 1985, 1982, 1980, 1975, 1968, 1962, 1960, 1957, 1955, 1950, 1946, 1945, 1942, 1940, 1936, 1935, 1931, 1930, 1926
966 W DANA ST	2020, 2017, 2014, 2010, 2005, 2001, 2000, 1995, 1991, 1986, 1985, 1982, 1980, 1975, 1968, 1962, 1960, 1957, 1955, 1950, 1946, 1945, 1942, 1940, 1936, 1935, 1931, 1930, 1926
966 W DANA ST	2020, 2017, 2014, 2010, 2005, 2001, 2000, 1992, 1991, 1986, 1985, 1982, 1980, 1975, 1968, 1962, 1960, 1957, 1955, 1950, 1946, 1945, 1942, 1940, 1936, 1935, 1931, 1930, 1926
966 W DANA ST	2020, 2017, 2014, 2010, 2005, 2001, 1995, 1992, 1991, 1986, 1985, 1982, 1980, 1975, 1968, 1962, 1960, 1957, 1955, 1950, 1946, 1945, 1942, 1940, 1936, 1935, 1931, 1930, 1926
966 W DANA ST	2020, 2017, 2014, 2010, 2001, 2000, 1995, 1992, 1991, 1986, 1985, 1982, 1980, 1975, 1968, 1962, 1960, 1957, 1955, 1950, 1946, 1945, 1942, 1940, 1936, 1935, 1931, 1930, 1926
966 W DANA ST	2020, 2017, 2014, 2005, 2001, 2000, 1995, 1992, 1991, 1986, 1985, 1982, 1980, 1975, 1968, 1962, 1960, 1957, 1955, 1950, 1946, 1945, 1942, 1940, 1936, 1935, 1931, 1930, 1926
968 EVELYN AVE	2020, 2017, 2014, 2010, 2005, 2001, 2000, 1995, 1992, 1986, 1985, 1982, 1980, 1975, 1968, 1962, 1960, 1957, 1955, 1950, 1946, 1945, 1942, 1940, 1936, 1935, 1931, 1930, 1926
969 VILLA	2020, 2017, 2014, 2010, 2005, 2001, 2000, 1995, 1992, 1991, 1986, 1985, 1982, 1980, 1968, 1962, 1960, 1957, 1955, 1950, 1946, 1945, 1942, 1940, 1936, 1935, 1931, 1930, 1926
97 MOUNTAIN VIEW AVE	2020, 2017, 2014, 2010, 2005, 2001, 2000, 1995, 1992, 1991, 1986, 1985, 1982, 1980, 1975, 1968, 1962, 1960, 1957, 1950, 1946, 1945, 1942, 1940, 1936, 1935, 1931, 1930, 1926
970 DANA	2020, 2017, 2014, 2010, 2005, 2001, 2000, 1995, 1992, 1991, 1986, 1985, 1982, 1980, 1968, 1962, 1960, 1957, 1955, 1950, 1946, 1945, 1942, 1940, 1936, 1935, 1931, 1930, 1926
970 DANA	2020, 2017, 2014, 2010, 2005, 2001, 2000, 1995, 1992, 1986, 1985, 1982, 1980, 1975, 1968, 1962, 1960, 1957, 1955, 1950, 1946, 1945, 1942, 1940, 1936, 1935, 1931, 1930, 1926
970 DANA	2020, 2017, 2014, 2010, 2005, 2000, 1995, 1992, 1991, 1986, 1985, 1982, 1980, 1975, 1968, 1962, 1960, 1957, 1955, 1950, 1946, 1945, 1942, 1940, 1936, 1935, 1931, 1930, 1926
970 DANA ST	2020, 2017, 2014, 2010, 2005, 2001, 2000, 1995, 1992, 1991, 1986, 1985, 1982, 1980, 1975, 1962, 1960, 1957, 1955, 1950, 1946, 1945, 1942, 1940, 1936, 1935, 1931, 1930, 1926
970 DANA ST	2020, 2017, 2014, 2010, 2005, 2001, 2000, 1995, 1992, 1991, 1985, 1982, 1980, 1975, 1968, 1962, 1960, 1957, 1955, 1950, 1946, 1945, 1942, 1940, 1936, 1935, 1931, 1930, 1926
970 EVELYN AVE	2020, 2017, 2014, 2010, 2005, 2001, 2000, 1995, 1992, 1991, 1985, 1982, 1980, 1975, 1968, 1962, 1960, 1957, 1955, 1950, 1946, 1945, 1942, 1940, 1936, 1935, 1931, 1930, 1926

FINDINGS

Address Researched	Address Not Identified in Research Source
970 W DANA ST	2020, 2017, 2014, 2010, 2001, 2000, 1995, 1992, 1991, 1986, 1985, 1982, 1980, 1975, 1968, 1962, 1960, 1957, 1955, 1950, 1946, 1945, 1942, 1940, 1936, 1935, 1931, 1930, 1926
970 W DANA ST	2020, 2017, 2014, 2005, 2001, 2000, 1995, 1992, 1991, 1986, 1985, 1982, 1980, 1975, 1968, 1962, 1960, 1957, 1955, 1950, 1946, 1945, 1942, 1940, 1936, 1935, 1931, 1930, 1926
970 W DANA ST	2020, 2014, 2010, 2005, 2001, 2000, 1995, 1992, 1991, 1986, 1985, 1982, 1980, 1975, 1968, 1962, 1960, 1957, 1955, 1950, 1946, 1945, 1942, 1940, 1936, 1935, 1931, 1930, 1926
970 W DANA ST	2020, 2017, 2010, 2005, 2001, 2000, 1995, 1992, 1991, 1986, 1985, 1982, 1980, 1975, 1968, 1962, 1960, 1957, 1955, 1950, 1946, 1945, 1942, 1940, 1936, 1935, 1931, 1930, 1926
970 W DANA ST	2020, 2017, 2014, 2010, 2005, 2001, 2000, 1995, 1991, 1986, 1985, 1982, 1980, 1975, 1968, 1962, 1960, 1957, 1955, 1950, 1946, 1945, 1942, 1940, 1936, 1935, 1931, 1930, 1926
970 W DANA ST	2020, 2017, 2014, 2010, 2005, 2001, 2000, 1992, 1991, 1986, 1985, 1982, 1980, 1975, 1968, 1962, 1960, 1957, 1955, 1950, 1946, 1945, 1942, 1940, 1936, 1935, 1931, 1930, 1926
970 W DANA ST	2020, 2017, 2014, 2010, 2005, 2001, 1995, 1992, 1991, 1986, 1985, 1982, 1980, 1975, 1968, 1962, 1960, 1957, 1955, 1950, 1946, 1945, 1942, 1940, 1936, 1935, 1931, 1930, 1926
975 DANA	2020, 2017, 2014, 2010, 2005, 2001, 2000, 1995, 1992, 1986, 1985, 1982, 1980, 1975, 1968, 1962, 1960, 1957, 1955, 1950, 1946, 1945, 1942, 1940, 1936, 1935, 1931, 1930, 1926
975 DANA	2020, 2017, 2014, 2010, 2005, 2000, 1995, 1992, 1991, 1986, 1985, 1982, 1980, 1975, 1968, 1962, 1960, 1957, 1955, 1950, 1946, 1945, 1942, 1940, 1936, 1935, 1931, 1930, 1926
975 DANA ST	2020, 2017, 2014, 2010, 2005, 2001, 2000, 1995, 1992, 1991, 1985, 1982, 1980, 1975, 1968, 1962, 1960, 1957, 1955, 1950, 1946, 1945, 1942, 1940, 1936, 1935, 1931, 1930, 1926
975 DANA ST	2020, 2017, 2014, 2010, 2005, 2001, 2000, 1995, 1992, 1991, 1986, 1985, 1982, 1980, 1968, 1962, 1960, 1957, 1955, 1950, 1946, 1945, 1942, 1940, 1936, 1935, 1931, 1930, 1926
975 W DANA ST	2020, 2017, 2014, 2010, 2001, 2000, 1995, 1992, 1991, 1986, 1985, 1982, 1980, 1975, 1968, 1962, 1960, 1957, 1955, 1950, 1946, 1945, 1942, 1940, 1936, 1935, 1931, 1930, 1926
975 W DANA ST	2020, 2017, 2014, 2005, 2001, 2000, 1995, 1992, 1991, 1986, 1985, 1982, 1980, 1975, 1968, 1962, 1960, 1957, 1955, 1950, 1946, 1945, 1942, 1940, 1936, 1935, 1931, 1930, 1926
975 W DANA ST	2020, 2017, 2010, 2005, 2001, 2000, 1995, 1992, 1991, 1986, 1985, 1982, 1980, 1975, 1968, 1962, 1960, 1957, 1955, 1950, 1946, 1945, 1942, 1940, 1936, 1935, 1931, 1930, 1926
975 W DANA ST	2020, 2014, 2010, 2005, 2001, 2000, 1995, 1992, 1991, 1986, 1985, 1982, 1980, 1975, 1968, 1962, 1960, 1957, 1955, 1950, 1946, 1945, 1942, 1940, 1936, 1935, 1931, 1930, 1926
975 W DANA ST	2020, 2017, 2014, 2010, 2005, 2001, 2000, 1995, 1991, 1986, 1985, 1982, 1980, 1975, 1968, 1962, 1960, 1957, 1955, 1950, 1946, 1945, 1942, 1940, 1936, 1935, 1931, 1930, 1926

FINDINGS

Address Researched	Address Not Identified in Research Source
975 W DANA ST	2020, 2017, 2014, 2010, 2005, 2001, 2000, 1992, 1991, 1986, 1985, 1982, 1980, 1975, 1968, 1962, 1960, 1957, 1955, 1950, 1946, 1945, 1942, 1940, 1936, 1935, 1931, 1930, 1926
975 W DANA ST	2020, 2017, 2014, 2010, 2005, 2001, 1995, 1992, 1991, 1986, 1985, 1982, 1980, 1975, 1968, 1962, 1960, 1957, 1955, 1950, 1946, 1945, 1942, 1940, 1936, 1935, 1931, 1930, 1926
979 VILLA	2020, 2017, 2014, 2010, 2005, 2001, 2000, 1995, 1992, 1991, 1986, 1985, 1982, 1980, 1968, 1962, 1960, 1957, 1955, 1950, 1946, 1945, 1942, 1940, 1936, 1935, 1931, 1930, 1926
98 MOUNTAIN VIEW AVE	2020, 2017, 2014, 2010, 2005, 2001, 2000, 1995, 1992, 1991, 1986, 1985, 1982, 1980, 1968, 1962, 1960, 1957, 1955, 1950, 1946, 1945, 1942, 1940, 1936, 1935, 1931, 1930, 1926
98 MOUNTAIN VIEW AVE	2020, 2017, 2014, 2010, 2005, 2001, 2000, 1995, 1992, 1991, 1986, 1985, 1982, 1980, 1975, 1968, 1962, 1960, 1957, 1950, 1946, 1945, 1942, 1940, 1936, 1935, 1931, 1930, 1926
98 MOUNTAIN VIEW AVE	2020, 2017, 2014, 2010, 2005, 2001, 2000, 1995, 1992, 1991, 1986, 1985, 1982, 1980, 1975, 1968, 1962, 1957, 1955, 1950, 1946, 1945, 1942, 1940, 1936, 1935, 1931, 1930, 1926
990 DANA	2020, 2017, 2014, 2010, 2005, 2000, 1995, 1992, 1991, 1986, 1985, 1982, 1980, 1975, 1968, 1962, 1960, 1957, 1955, 1950, 1946, 1945, 1942, 1940, 1936, 1935, 1931, 1930, 1926
990 DANA ST	2020, 2017, 2014, 2010, 2005, 2001, 2000, 1995, 1992, 1991, 1986, 1985, 1982, 1980, 1975, 1962, 1960, 1957, 1955, 1950, 1946, 1945, 1942, 1940, 1936, 1935, 1931, 1930, 1926
990 DANA ST	2020, 2017, 2014, 2010, 2005, 2001, 2000, 1995, 1992, 1991, 1985, 1982, 1980, 1975, 1968, 1962, 1960, 1957, 1955, 1950, 1946, 1945, 1942, 1940, 1936, 1935, 1931, 1930, 1926
990 VILLA	2020, 2017, 2014, 2010, 2005, 2001, 2000, 1995, 1992, 1986, 1985, 1982, 1980, 1975, 1968, 1962, 1960, 1957, 1955, 1950, 1946, 1945, 1942, 1940, 1936, 1935, 1931, 1930, 1926
990 VILLA	2020, 2017, 2014, 2010, 2005, 2001, 2000, 1995, 1992, 1991, 1985, 1982, 1980, 1975, 1968, 1962, 1960, 1957, 1955, 1950, 1946, 1945, 1942, 1940, 1936, 1935, 1931, 1930, 1926
990 VILLA	2020, 2017, 2014, 2010, 2005, 2001, 2000, 1995, 1992, 1991, 1986, 1985, 1982, 1980, 1968, 1962, 1960, 1957, 1955, 1950, 1946, 1945, 1942, 1940, 1936, 1935, 1931, 1930, 1926
990 VILLA	2020, 2017, 2014, 2010, 2005, 2001, 2000, 1995, 1992, 1991, 1986, 1985, 1982, 1980, 1975, 1968, 1962, 1960, 1955, 1950, 1946, 1945, 1942, 1940, 1936, 1935, 1931, 1930, 1926
990 VILLA	2020, 2017, 2014, 2010, 2005, 2001, 2000, 1995, 1992, 1991, 1986, 1985, 1982, 1980, 1975, 1968, 1960, 1957, 1955, 1950, 1946, 1945, 1942, 1940, 1936, 1935, 1931, 1930, 1926
990 VILLA	2020, 2017, 2014, 2010, 2005, 2000, 1995, 1992, 1991, 1986, 1985, 1982, 1980, 1975, 1968, 1962, 1960, 1957, 1955, 1950, 1946, 1945, 1942, 1940, 1936, 1935, 1931, 1930, 1926
990 VILLA ST	2020, 2017, 2014, 2010, 2005, 2001, 1995, 1992, 1991, 1986, 1985, 1982, 1980, 1975, 1968, 1962, 1960, 1957, 1955, 1950, 1946, 1945, 1942, 1940, 1936, 1935, 1931, 1930, 1926

FINDINGS

Address Researched	Address Not Identified in Research Source
990 VILLA ST	2020, 2017, 2014, 2010, 2005, 2001, 2000, 1992, 1991, 1986, 1985, 1982, 1980, 1975, 1968, 1962, 1960, 1957, 1955, 1950, 1946, 1945, 1942, 1940, 1936, 1935, 1931, 1930, 1926
990 VILLA ST	2020, 2017, 2014, 2010, 2005, 2001, 2000, 1995, 1991, 1986, 1985, 1982, 1980, 1975, 1968, 1962, 1960, 1957, 1955, 1950, 1946, 1945, 1942, 1940, 1936, 1935, 1931, 1930, 1926
990 VILLA ST	2020, 2017, 2014, 2010, 2001, 2000, 1995, 1992, 1991, 1986, 1985, 1982, 1980, 1975, 1968, 1962, 1960, 1957, 1955, 1950, 1946, 1945, 1942, 1940, 1936, 1935, 1931, 1930, 1926
990 VILLA ST	2020, 2017, 2010, 2005, 2001, 2000, 1995, 1992, 1991, 1986, 1985, 1982, 1980, 1975, 1968, 1962, 1960, 1957, 1955, 1950, 1946, 1945, 1942, 1940, 1936, 1935, 1931, 1930, 1926
990 VILLA ST	2020, 2017, 2014, 2005, 2001, 2000, 1995, 1992, 1991, 1986, 1985, 1982, 1980, 1975, 1968, 1962, 1960, 1957, 1955, 1950, 1946, 1945, 1942, 1940, 1936, 1935, 1931, 1930, 1926
990 VILLA ST	2017, 2014, 2010, 2005, 2001, 2000, 1995, 1992, 1991, 1986, 1985, 1982, 1980, 1975, 1968, 1962, 1960, 1957, 1955, 1950, 1946, 1945, 1942, 1940, 1936, 1935, 1931, 1930, 1926
990 VILLA ST	2020, 2014, 2010, 2005, 2001, 2000, 1995, 1992, 1991, 1986, 1985, 1982, 1980, 1975, 1968, 1962, 1960, 1957, 1955, 1950, 1946, 1945, 1942, 1940, 1936, 1935, 1931, 1930, 1926
990 VILLA ST	2020, 2017, 2014, 2010, 2005, 2001, 2000, 1995, 1992, 1991, 1986, 1985, 1982, 1980, 1975, 1962, 1960, 1957, 1955, 1950, 1946, 1945, 1942, 1940, 1936, 1935, 1931, 1930, 1926
990 W DANA ST	2020, 2017, 2010, 2005, 2001, 2000, 1995, 1992, 1991, 1986, 1985, 1982, 1980, 1975, 1968, 1962, 1960, 1957, 1955, 1950, 1946, 1945, 1942, 1940, 1936, 1935, 1931, 1930, 1926
990 W DANA ST	2020, 2014, 2010, 2005, 2001, 2000, 1995, 1992, 1991, 1986, 1985, 1982, 1980, 1975, 1968, 1962, 1960, 1957, 1955, 1950, 1946, 1945, 1942, 1940, 1936, 1935, 1931, 1930, 1926
990 W DANA ST	2020, 2017, 2014, 2005, 2001, 2000, 1995, 1992, 1991, 1986, 1985, 1982, 1980, 1975, 1968, 1962, 1960, 1957, 1955, 1950, 1946, 1945, 1942, 1940, 1936, 1935, 1931, 1930, 1926
990 W DANA ST	2020, 2017, 2014, 2010, 2001, 2000, 1995, 1992, 1991, 1986, 1985, 1982, 1980, 1975, 1968, 1962, 1960, 1957, 1955, 1950, 1946, 1945, 1942, 1940, 1936, 1935, 1931, 1930, 1926
990 W DANA ST	2020, 2017, 2014, 2010, 2005, 2001, 2000, 1992, 1991, 1986, 1985, 1982, 1980, 1975, 1968, 1962, 1960, 1957, 1955, 1950, 1946, 1945, 1942, 1940, 1936, 1935, 1931, 1930, 1926
990 W DANA ST	2020, 2017, 2014, 2010, 2005, 2001, 1995, 1992, 1991, 1986, 1985, 1982, 1980, 1975, 1968, 1962, 1960, 1957, 1955, 1950, 1946, 1945, 1942, 1940, 1936, 1935, 1931, 1930, 1926
991 EVELYN AVE	2020, 2017, 2014, 2010, 2005, 2000, 1995, 1992, 1991, 1986, 1985, 1982, 1980, 1975, 1968, 1962, 1960, 1957, 1955, 1950, 1946, 1945, 1942, 1940, 1936, 1935, 1931, 1930, 1926
992 DANA ST	2020, 2017, 2014, 2010, 2005, 2001, 2000, 1995, 1992, 1991, 1986, 1985, 1982, 1980, 1968, 1962, 1960, 1957, 1955, 1950, 1946, 1945, 1942, 1940, 1936, 1935, 1931, 1930, 1926

FINDINGS

Address Researched	Address Not Identified in Research Source
992 DANA ST	2020, 2017, 2014, 2010, 2005, 2001, 2000, 1995, 1992, 1991, 1986, 1985, 1982, 1980, 1975, 1962, 1960, 1957, 1955, 1950, 1946, 1945, 1942, 1940, 1936, 1935, 1931, 1930, 1926
992 DANA ST	2020, 2017, 2014, 2010, 2005, 2001, 2000, 1995, 1992, 1991, 1985, 1982, 1980, 1975, 1968, 1962, 1960, 1957, 1955, 1950, 1946, 1945, 1942, 1940, 1936, 1935, 1931, 1930, 1926
992 W DANA ST	2020, 2017, 2014, 2010, 2005, 2001, 1995, 1992, 1991, 1986, 1985, 1982, 1980, 1975, 1968, 1962, 1960, 1957, 1955, 1950, 1946, 1945, 1942, 1940, 1936, 1935, 1931, 1930, 1926
992 W DANA ST	2020, 2017, 2014, 2010, 2005, 2001, 2000, 1992, 1991, 1986, 1985, 1982, 1980, 1975, 1968, 1962, 1960, 1957, 1955, 1950, 1946, 1945, 1942, 1940, 1936, 1935, 1931, 1930, 1926
992 W DANA ST	2020, 2017, 2014, 2010, 2001, 2000, 1995, 1992, 1991, 1986, 1985, 1982, 1980, 1975, 1968, 1962, 1960, 1957, 1955, 1950, 1946, 1945, 1942, 1940, 1936, 1935, 1931, 1930, 1926
992 W DANA ST	2020, 2017, 2014, 2005, 2001, 2000, 1995, 1992, 1991, 1986, 1985, 1982, 1980, 1975, 1968, 1962, 1960, 1957, 1955, 1950, 1946, 1945, 1942, 1940, 1936, 1935, 1931, 1930, 1926
992 W DANA ST	2020, 2014, 2010, 2005, 2001, 2000, 1995, 1992, 1991, 1986, 1985, 1982, 1980, 1975, 1968, 1962, 1960, 1957, 1955, 1950, 1946, 1945, 1942, 1940, 1936, 1935, 1931, 1930, 1926
992 W DANA ST	2017, 2014, 2010, 2005, 2001, 2000, 1995, 1992, 1991, 1986, 1985, 1982, 1980, 1975, 1968, 1962, 1960, 1957, 1955, 1950, 1946, 1945, 1942, 1940, 1936, 1935, 1931, 1930, 1926
992 W DANA ST	2020, 2017, 2010, 2005, 2001, 2000, 1995, 1992, 1991, 1986, 1985, 1982, 1980, 1975, 1968, 1962, 1960, 1957, 1955, 1950, 1946, 1945, 1942, 1940, 1936, 1935, 1931, 1930, 1926
994 VILLA	2020, 2017, 2014, 2010, 2005, 2001, 2000, 1995, 1992, 1991, 1986, 1985, 1982, 1980, 1975, 1968, 1962, 1960, 1957, 1955, 1950, 1946, 1945, 1942, 1940, 1936, 1931, 1930, 1926
994 VILLA	2020, 2017, 2014, 2010, 2005, 2001, 2000, 1995, 1992, 1991, 1986, 1985, 1982, 1980, 1975, 1968, 1962, 1960, 1957, 1955, 1950, 1946, 1945, 1942, 1940, 1936, 1935, 1931, 1926
994 VILLA	2020, 2017, 2014, 2010, 2005, 2001, 2000, 1995, 1992, 1991, 1986, 1985, 1982, 1980, 1975, 1968, 1962, 1960, 1957, 1955, 1950, 1946, 1945, 1942, 1936, 1935, 1931, 1930, 1926
996 DANA	2020, 2017, 2014, 2010, 2005, 2000, 1995, 1992, 1991, 1986, 1985, 1982, 1980, 1975, 1968, 1962, 1960, 1957, 1955, 1950, 1946, 1945, 1942, 1940, 1936, 1935, 1931, 1930, 1926
996 DANA	2020, 2017, 2014, 2010, 2005, 2001, 2000, 1995, 1992, 1986, 1985, 1982, 1980, 1975, 1968, 1962, 1960, 1957, 1955, 1950, 1946, 1945, 1942, 1940, 1936, 1935, 1931, 1930, 1926
996 DANA ST	2020, 2017, 2014, 2010, 2005, 2001, 2000, 1995, 1992, 1991, 1985, 1982, 1980, 1975, 1968, 1962, 1960, 1957, 1955, 1950, 1946, 1945, 1942, 1940, 1936, 1935, 1931, 1930, 1926
996 DANA ST	2020, 2017, 2014, 2010, 2005, 2001, 2000, 1995, 1992, 1991, 1986, 1985, 1980, 1975, 1968, 1962, 1960, 1957, 1955, 1950, 1946, 1945, 1942, 1940, 1936, 1935, 1931, 1930, 1926

FINDINGS

Address Researched	Address Not Identified in Research Source
996 DANA ST	2020, 2017, 2014, 2010, 2005, 2001, 2000, 1995, 1992, 1991, 1986, 1985, 1982, 1980, 1975, 1962, 1960, 1957, 1955, 1950, 1946, 1945, 1942, 1940, 1936, 1935, 1931, 1930, 1926
996 W DANA ST	2020, 2017, 2014, 2010, 2005, 2001, 2000, 1995, 1991, 1986, 1985, 1982, 1980, 1975, 1968, 1962, 1960, 1957, 1955, 1950, 1946, 1945, 1942, 1940, 1936, 1935, 1931, 1930, 1926
996 W DANA ST	2020, 2017, 2014, 2010, 2005, 2001, 2000, 1992, 1991, 1986, 1985, 1982, 1980, 1975, 1968, 1962, 1960, 1957, 1955, 1950, 1946, 1945, 1942, 1940, 1936, 1935, 1931, 1930, 1926
996 W DANA ST	2020, 2017, 2014, 2010, 2005, 2001, 1995, 1992, 1991, 1986, 1985, 1982, 1980, 1975, 1968, 1962, 1960, 1957, 1955, 1950, 1946, 1945, 1942, 1940, 1936, 1935, 1931, 1930, 1926
996 W DANA ST	2020, 2017, 2014, 2010, 2001, 2000, 1995, 1992, 1991, 1986, 1985, 1982, 1980, 1975, 1968, 1962, 1960, 1957, 1955, 1950, 1946, 1945, 1942, 1940, 1936, 1935, 1931, 1930, 1926
996 W DANA ST	2020, 2017, 2014, 2005, 2001, 2000, 1995, 1992, 1991, 1986, 1985, 1982, 1980, 1975, 1968, 1962, 1960, 1957, 1955, 1950, 1946, 1945, 1942, 1940, 1936, 1935, 1931, 1930, 1926
996 W DANA ST	2020, 2017, 2010, 2005, 2001, 2000, 1995, 1992, 1991, 1986, 1985, 1982, 1980, 1975, 1968, 1962, 1960, 1957, 1955, 1950, 1946, 1945, 1942, 1940, 1936, 1935, 1931, 1930, 1926
996 W DANA ST	2020, 2014, 2010, 2005, 2001, 2000, 1995, 1992, 1991, 1986, 1985, 1982, 1980, 1975, 1968, 1962, 1960, 1957, 1955, 1950, 1946, 1945, 1942, 1940, 1936, 1935, 1931, 1930, 1926
997 DANA	2020, 2017, 2014, 2010, 2005, 2000, 1995, 1992, 1991, 1986, 1985, 1982, 1980, 1975, 1968, 1962, 1960, 1957, 1955, 1950, 1946, 1945, 1942, 1940, 1936, 1935, 1931, 1930, 1926
997 DANA	2020, 2017, 2014, 2010, 2005, 2001, 2000, 1995, 1992, 1986, 1985, 1982, 1980, 1975, 1968, 1962, 1960, 1957, 1955, 1950, 1946, 1945, 1942, 1940, 1936, 1935, 1931, 1930, 1926
997 DANA ST	2020, 2017, 2014, 2010, 2005, 2001, 2000, 1995, 1992, 1991, 1986, 1985, 1982, 1980, 1968, 1962, 1960, 1957, 1955, 1950, 1946, 1945, 1942, 1940, 1936, 1935, 1931, 1930, 1926
997 DANA ST	2020, 2017, 2014, 2010, 2005, 2001, 2000, 1995, 1992, 1991, 1986, 1985, 1980, 1975, 1968, 1962, 1960, 1957, 1955, 1950, 1946, 1945, 1942, 1940, 1936, 1935, 1931, 1930, 1926
997 DANA ST	2020, 2017, 2014, 2010, 2005, 2001, 2000, 1995, 1992, 1991, 1985, 1982, 1980, 1975, 1968, 1962, 1960, 1957, 1955, 1950, 1946, 1945, 1942, 1940, 1936, 1935, 1931, 1930, 1926
997 VILLA	2020, 2017, 2014, 2010, 2005, 2001, 2000, 1995, 1992, 1991, 1986, 1985, 1982, 1980, 1968, 1962, 1960, 1957, 1955, 1950, 1946, 1945, 1942, 1940, 1936, 1935, 1931, 1930, 1926
997 VILLA	2020, 2017, 2014, 2010, 2005, 2001, 2000, 1995, 1992, 1991, 1986, 1985, 1982, 1980, 1975, 1968, 1962, 1960, 1955, 1950, 1946, 1945, 1942, 1940, 1936, 1935, 1931, 1930, 1926
997 VILLA	2020, 2017, 2014, 2010, 2005, 2000, 1995, 1992, 1991, 1986, 1985, 1982, 1980, 1975, 1968, 1962, 1960, 1957, 1955, 1950, 1946, 1945, 1942, 1940, 1936, 1935, 1931, 1930, 1926

FINDINGS

Address Researched	Address Not Identified in Research Source
997 VILLA ST	2020, 2017, 2010, 2005, 2001, 2000, 1995, 1992, 1991, 1986, 1985, 1982, 1980, 1975, 1968, 1962, 1960, 1957, 1955, 1950, 1946, 1945, 1942, 1940, 1936, 1935, 1931, 1930, 1926
997 VILLA ST	2020, 2017, 2014, 2005, 2001, 2000, 1995, 1992, 1991, 1986, 1985, 1982, 1980, 1975, 1968, 1962, 1960, 1957, 1955, 1950, 1946, 1945, 1942, 1940, 1936, 1935, 1931, 1930, 1926
997 VILLA ST	2020, 2017, 2014, 2010, 2005, 2001, 2000, 1995, 1992, 1991, 1986, 1985, 1982, 1980, 1975, 1962, 1960, 1957, 1955, 1950, 1946, 1945, 1942, 1940, 1936, 1935, 1931, 1930, 1926
997 W DANA ST	2020, 2017, 2014, 2010, 2005, 2001, 1995, 1992, 1991, 1986, 1985, 1982, 1980, 1975, 1968, 1962, 1960, 1957, 1955, 1950, 1946, 1945, 1942, 1940, 1936, 1935, 1931, 1930, 1926
997 W DANA ST	2020, 2017, 2014, 2010, 2005, 2001, 2000, 1995, 1991, 1986, 1985, 1982, 1980, 1975, 1968, 1962, 1960, 1957, 1955, 1950, 1946, 1945, 1942, 1940, 1936, 1935, 1931, 1930, 1926
997 W DANA ST	2020, 2017, 2014, 2010, 2005, 2001, 2000, 1992, 1991, 1986, 1985, 1982, 1980, 1975, 1968, 1962, 1960, 1957, 1955, 1950, 1946, 1945, 1942, 1940, 1936, 1935, 1931, 1930, 1926

Mountain View Public Safety Building
1000 Villa St
Mountain View, CA 94041

Inquiry Number: 7271820.8
March 06, 2023

EDR Building Permit Report

Target Property and Adjoining Properties

Environmental Data Resources Inc

6 Armstrong Road
Shelton, CT 06484
800.352.0050
www.edrnet.com

TABLE OF CONTENTS

SECTION

About This Report

Executive Summary

Findings

Glossary

Thank you for your business.
Please contact EDR at 1-800-352-0050
with any questions or comments.

Disclaimer - Copyright and Trademark Notice

This Report contains certain information obtained from a variety of public and other sources reasonably available to Environmental Data Resources, LLC. It cannot be concluded from this Report that coverage information for the target and surrounding properties does not exist from other sources. This Report is provided on an "AS IS", "AS AVAILABLE" basis. **NO WARRANTY EXPRESS OR IMPLIED IS MADE WHATSOEVER IN CONNECTION WITH THIS REPORT. ENVIRONMENTAL DATA RESOURCES, LLC AND ITS SUBSIDIARIES, AFFILIATES AND THIRD PARTY SUPPLIERS DISCLAIM ALL WARRANTIES, OF ANY KIND OR NATURE, EXPRESS OR IMPLIED, ARISING OUT OF OR RELATED TO THIS REPORT OR ANY OF THE DATA AND INFORMATION PROVIDED IN THIS REPORT, INCLUDING WITHOUT LIMITATION, ANY WARRANTIES REGARDING ACCURACY, QUALITY, CORRECTNESS, COMPLETENESS, COMPREHENSIVENESS, SUITABILITY, MERCHANTABILITY, FITNESS FOR A PARTICULAR PURPOSE, TITLE, NON-INFRINGEMENT, MISAPPROPRIATION, OR OTHERWISE. ALL RISK IS ASSUMED BY THE USER. IN NO EVENT SHALL ENVIRONMENTAL DATA RESOURCES, LLC OR ITS SUBSIDIARIES, AFFILIATES OR THIRD PARTY SUPPLIERS BE LIABLE TO ANYONE FOR ANY DIRECT, INCIDENTAL, INDIRECT, SPECIAL, CONSEQUENTIAL OR OTHER DAMAGES OF ANY TYPE OR KIND (INCLUDING BUT NOT LIMITED TO LOSS OF PROFITS, LOSS OF USE, OR LOSS OF DATA), ARISING OUT OF OR IN ANY WAY CONNECTED WITH THIS REPORT OR ANY OF THE DATA AND INFORMATION PROVIDED IN THIS REPORT.** Any analyses, estimates, ratings, environmental risk levels, or risk codes provided in this Report are provided for illustrative purposes only, and are not intended to provide, nor should they be interpreted as providing any facts regarding, or prediction or forecast of, any environmental risk for any property. Only an assessment performed by a qualified environmental professional can provide findings, opinions or conclusions regarding the environmental risk or conditions in, on or at any property.

Copyright 2023 by Environmental Data Resources, LLC. All rights reserved. Reproduction in any media or format, in whole or in part, of any report or map of Environmental Data Resources, LLC, or its affiliates, is prohibited without prior written permission.

EDR and its logos (including Sanborn and Sanborn Map) are trademarks of Environmental Data Resources, LLC or its affiliates. All other trademarks used herein are the property of their respective owners.

EDR BUILDING PERMIT REPORT

About This Report

The EDR Building Permit Report provides a practical and efficient method to search building department records for indications of environmental conditions. Generated via a search of municipal building permit records gathered from more than 1,600 cities nationwide, this report will assist you in meeting the search requirements of EPA's Standards and Practices for All Appropriate Inquiries (40 CFR Part 312), the ASTM Standard Practice for Environmental Site Assessments (E 1527-13), or custom requirements developed for the evaluation of environmental risk associated with a parcel of real estate.

Building permit data can be used to identify current and/or former operations and structures/features of environmental concern. The data can provide information on a target property and adjoining properties such as the presence of underground storage tanks, pump islands, sumps, drywells, etc., as well as information regarding water, sewer, natural gas, electrical connection dates, and current/former septic tanks.

ASTM and EPA Requirements

ASTM E 1527-13 lists building department records as a "standard historical source," as detailed in § 8.3.4.7: "Building Department Records - The term building department records means those records of the local government in which the property is located indicating permission of the local government to construct, alter, or demolish improvements on the property." ASTM also states that "Uses in the area surrounding the property shall be identified in the report, but this task is required only to the extent that this information is revealed in the course of researching the property itself."

EPA's Standards and Practices for All Appropriate Inquires (AAI) states: "§312.24: Reviews of historical sources of information. (a) Historical documents and records must be reviewed for the purposes of achieving the objectives and performance factors of §312.20(e) and (f). Historical documents and records may include, but are not limited to, aerial photographs, fire insurance maps, building department records, chain of title documents, and land use records."

Methodology

EDR has developed the EDR Building Permit Report through our partnership with BuildFax, the nation's largest repository of building department records. BuildFax collects, updates, and manages building department records from local municipal governments. The database now includes 30 million permits, on more than 10 million properties across 1,600 cities in the United States.

The EDR Building Permit Report comprises local municipal building permit records, gathered directly from local jurisdictions, including both target property and adjoining properties. Years of coverage vary by municipality. Data reported includes (where available): date of permit, permit type, permit number, status, valuation, contractor company, contractor name, and description.

Incoming permit data is checked at seven stages in a regimented quality control process, from initial data source interview, to data preparation, through final auditing. To ensure the building department is accurate, each of the seven quality control stages contains, on average, 15 additional quality checks, resulting in a process of approximately 105 quality control "touch points."

For more information about the EDR Building Permit Report, please contact your EDR Account Executive at (800) 352-0050.

EDR® Environmental Data Resources Inc

BUILD FAX PROPERTY HISTORY

EXECUTIVE SUMMARY: SEARCH DOCUMENTATION

A search of building department records was conducted by Environmental Data Resources, Inc (EDR) on behalf of PlaceWorks on Mar 06, 2023.

TARGET PROPERTY

1000 Villa St
Mountain View, CA 94041

SEARCH METHODS

EDR searches available lists for both the Target Property and Surrounding Properties.

RESEARCH SUMMARY

Building permits identified: **YES**

The following research sources were consulted in the preparation of this report. An "X" indicates where information was identified in the source and provided in this report.

Mountain View

Year	*Source*	*TP*	*Adjoining*
2022	City of Mountain View, Building Division		X
2021	City of Mountain View, Building Division		X
2020	City of Mountain View, Building Division		X
2019	City of Mountain View, Building Division		X
2018	City of Mountain View, Building Division		X
2017	City of Mountain View, Building Division		X
2016	City of Mountain View, Building Division		X
2015	City of Mountain View, Building Division		X
2014	City of Mountain View, Building Division		X
	City of Mountain View, Building Division	X	
2013	City of Mountain View, Building Division		X
2012	City of Mountain View, Building Division		X
2011	City of Mountain View, Building Division		X
	City of Mountain View, Building Division	X	
2010	City of Mountain View, Building Division		X
	City of Mountain View, Building Division	X	
2009	City of Mountain View, Building Division		X
	City of Mountain View, Building Division	X	
2008	City of Mountain View, Building Division		X
	City of Mountain View, Building Division	X	
2007	City of Mountain View, Building Division		X
	City of Mountain View, Building Division	X	
2006	City of Mountain View, Building Division		X
2005	City of Mountain View, Building Division		X
2004	City of Mountain View, Building Division		X
2003	City of Mountain View, Building Division		X
2002	City of Mountain View, Building Division		X
	City of Mountain View, Building Division	X	

EXECUTIVE SUMMARY: SEARCH DOCUMENTATION

Year	Source	TP	Adjoining
2001	City of Mountain View, Building Division		X
2000	City of Mountain View, Building Division		X
1999	City of Mountain View, Building Division		X
	City of Mountain View, Building Division	X	
1998	City of Mountain View, Building Division		
1997	City of Mountain View, Building Division		
1996	City of Mountain View, Building Division		
1995	City of Mountain View, Building Division		
1994	City of Mountain View, Building Division		
1993	City of Mountain View, Building Division		
1992	City of Mountain View, Building Division		
1991	City of Mountain View, Building Division		
1990	City of Mountain View, Building Division		

Name: JurisdictionName
Years: Years
Source: Source
Phone: Phone

BUILDING DEPARTMENT RECORDS SEARCHED

Name: Mountain View
Years: 1990-2022
Source: City of Mountain View, Building Division, MOUNTAIN VIEW, CA
Phone: (650) 903-6313

Name: Rialto
Years: 1981-2021
Source: City of Rialto, Building and Safety, RIALTO, CA
Phone: (909) 820-2505

Name: Santa Clara County Unincorporated Area
Years: 1957-2023
Source: Santa Clara County, Development Services Office, SANTA CLARA, CA
Phone: (408) 299-5700

TARGET PROPERTY FINDINGS

TARGET PROPERTY DETAIL

1000 Villa St
Mountain View, CA 94041

1000 VILLA ST

Date:	**11/13/2014**
Permit Type:	
Description:	**F/A T.I. INTERIOR RENOVATIONS "CITY OF MOUNTAIN VIEW - FIRE/POLICE ADMIN BUILDING:"**
Permit Description:	
Work Class:	OTHER
Proposed Use:	
Permit Number:	2014-3641
Status:	
Valuation:	$10,000.00
Contractor Company:	
Contractor Name:	STATCOMM INC

Date:	**10/2/2014**
Permit Type:	
Description:	**FIRE/POLICE ADMIN BUILDING: F/S T.I. INTERIOR RENOVATIONS "CITY OF MOUNTAIN VIEW"**
Permit Description:	
Work Class:	OTHER
Proposed Use:	
Permit Number:	2014-3174
Status:	
Valuation:	$10,000.00
Contractor Company:	
Contractor Name:	VALUE FIRE PROTECTION INC

TARGET PROPERTY FINDINGS

Date:	**7/21/2014**
Permit Type:	
Description:	**FIRE/POLICE ADMIN BUILDING: COMM T.I. INTERIOR RENOVATIONS "CITY OF MOUNTAIN VIEW"**
Permit Description:	
Work Class:	TENANT IMPROVEMENT
Proposed Use:	
Permit Number:	2013-1632
Status:	
Valuation:	$600,000.00
Contractor Company:	
Contractor Name:	ETERNAL CONSTRUCTION INC

Date:	**1/15/2014**
Permit Type:	
Description:	**COMM T.I. INSTALL NEW ELECTRICAL PANEL AND FEEDERS IN EQUIPMENT ROOM "CITY OF MT VIEW - POLICE DEPAR**
Permit Description:	
Work Class:	TENANT IMPROVEMENT
Proposed Use:	
Permit Number:	2014-0142
Status:	
Valuation:	$15,000.00
Contractor Company:	
Contractor Name:	EARLY COMMERCIAL SERVICES

Date:	**5/12/2011**
Permit Type:	
Description:	**F/A T.I. INTEGRATE NEW SUPPRESSION SYSTEM**
Permit Description:	
Work Class:	OTHER
Proposed Use:	
Permit Number:	2011-1166
Status:	
Valuation:	$10,000.00
Contractor Company:	
Contractor Name:	STATCOMM INC.

TARGET PROPERTY FINDINGS

Date: **2/16/2011**
Permit Type:
Description: **INSTALL FIRE SUPPRESSION SYSTEM "MTN VIEW**

Permit Description:
Work Class: OTHER
Proposed Use:
Permit Number: 2010-0044
Status:
Valuation: $11,750.00
Contractor Company:
Contractor Name: INTELLIGENT TECHNOLOGIES AND SRVS

Date: **8/26/2010**
Permit Type:
Description: **COMM T.I. MODIFY UPS SYSTEM "CITY OF MOUNTAIN VIEW - POLICE STATION"**

Permit Description:
Work Class: TENANT IMPROVEMENT
Proposed Use:
Permit Number: 2010-0540
Status:
Valuation: $3,000.00
Contractor Company:
Contractor Name: TIMA POWER SYSTEMS INC

Date: **4/8/2010**
Permit Type:
Description: **COMPUTER ROOM: F/S T.I. "MOUNTAIN VIEW**

Permit Description:
Work Class: OTHER
Proposed Use:
Permit Number: 2010-0630
Status:
Valuation: $10,000.00
Contractor Company:
Contractor Name:

TARGET PROPERTY FINDINGS

Date: **1/26/2010**
Permit Type:
Description: **ADA PARKING IMPROVEMENTS "MTN VIEW POLICE DEPARTMENT"**

Permit Description:
Work Class: OTHER
Proposed Use:
Permit Number: 2010-0103
Status:
Valuation: $3,000.00
Contractor Company:
Contractor Name: ALANIZ CONSTRUCTION, INC

Date: **12/3/2009**
Permit Type:
Description: **COMM T.I. COMPUTER ROOM "CITY OF MOUNTAIN VIEW - POLICE STATION"**

Permit Description:
Work Class: TENANT IMPROVEMENT
Proposed Use:
Permit Number: 2009-1655
Status:
Valuation: $250,000.00
Contractor Company:
Contractor Name: PCA CONSULTING GROUP INC

Date: **8/29/2008**
Permit Type:
Description: **REPLACEMENT OF NEW MONOPOLE "MTN VIEW POLICE DEPARTMENT"**

Permit Description:
Work Class: OTHER
Proposed Use:
Permit Number: 2008-0882
Status:
Valuation: $107,919.00
Contractor Company:
Contractor Name: PETROLEUM TELCOM INC

TARGET PROPERTY FINDINGS

Date: **9/12/2007**
Permit Type:
Description: **INSTALL STORAGE SYSTEM "MTN. VIEW POLICE**

Permit Description:
Work Class: OTHER
Proposed Use:
Permit Number: 2007-1976
Status:
Valuation: $67,000.00
Contractor Company:
Contractor Name: BMH EQUIPMENT

Date: **12/16/2002**
Permit Type:
Description: **INSTALL THREE (3) FM200 SYSTEMS**

Permit Description:
Work Class: OTHER
Proposed Use:
Permit Number: 2002-1430
Status:
Valuation: $31,102.00
Contractor Company:
Contractor Name: SABAH INTERNATIONAL INC.

Date: **6/12/2002**
Permit Type:
Description: **POLICE FIRE ADMIN. BLDG, ADD ATS & MTS &**

Permit Description: **ELECTRICAL**
Work Class: OTHER
Proposed Use:
Permit Number: 2001-2149
Status:
Valuation: $0.00
Contractor Company:
Contractor Name:

TARGET PROPERTY FINDINGS

Date: **3/1/2002**
Permit Type:
Description: **FIRE SPRK T.I. (ADD 2, RLCT 2) "CMV POLICE/FIRE**

Permit Description:
Work Class: OTHER
Proposed Use:
Permit Number: 2002-0294
Status:
Valuation: $0.00
Contractor Company:
Contractor Name: ADANAC FIRE PROTECTION

Date: **1/23/2002**
Permit Type:
Description: **MINOR TI, BASEMENT REMODEL, CONVERT**

Permit Description:
Work Class: TENANT IMPROVEMENT
Proposed Use:
Permit Number: 2002-0110
Status:
Valuation: $14,000.00
Contractor Company:
Contractor Name: KUEHNE CONSTRUCTION

Date: **1/7/2002**
Permit Type:
Description: **MINOR COMM LOBBY TI, POLICE FIRE ADMIN.**

Permit Description:
Work Class: TENANT IMPROVEMENT
Proposed Use:
Permit Number: 2002-0020
Status:
Valuation: $0.00
Contractor Company:
Contractor Name: KUEHNE CONSTRUCTION

TARGET PROPERTY FINDINGS

Date: **12/29/1999**
Permit Type:
Description: **REPLACE CHILLER AND ADD NEW EQUIPMENT**

Permit Description:
Work Class: OTHER
Proposed Use:
Permit Number: 1999-0475
Status:
Valuation: $1,000.00
Contractor Company:
Contractor Name:

Date: **12/2/1999**
Permit Type:
Description: **ELECTRICAL WORK, PORTABLE EMERGENCY PWR**

Permit Description: **ELECTRICAL**
Work Class: OTHER
Proposed Use:
Permit Number: 1999-0809
Status:
Valuation: $0.00
Contractor Company:
Contractor Name:

ADJOINING PROPERTY FINDINGS

ADJOINING PROPERTY DETAIL

The following Adjoining Property addresses were researched for this report. Detailed findings are provided for each address.

BRYANT ST

108 BRYANT ST

Date:	**5/20/2021**
Permit Type:	
Description:	**R/R 125A SUBPANEL IN SAME LOCATION, LIKE F**
Permit Description:	**ELECTRICAL**
Work Class:	OTHER
Proposed Use:	
Permit Number:	2021-1197
Status:	
Valuation:	$1,000.00
Contractor Company:	
Contractor Name:	P R H ELECTRIC

Date:	**5/11/2021**
Permit Type:	
Description:	**COMMON AREA GARAGE R/R WATER HEATER IN**
Permit Description:	**PLUMBING**
Work Class:	OTHER
Proposed Use:	
Permit Number:	2021-1142
Status:	
Valuation:	$9,800.00
Contractor Company:	
Contractor Name:	MASTER PLUMBING & SEWER

ADJOINING PROPERTY FINDINGS

Date: **6/2/2020**
Permit Type:
Description: **R/R SEWER LINE TO UNITS 5,6,7 AND 8**

Permit Description: **PLUMBING**
Work Class: OTHER
Proposed Use:
Permit Number: 2020-1082
Status:
Valuation: $10,000.00
Contractor Company:
Contractor Name: MASTER PLUMBING & SEWER

Date: **2/17/2015**
Permit Type:
Description: **(3) BATHROOM REMODELS IN SAME LOCATION**

Permit Description:
Work Class: REMODEL
Proposed Use:
Permit Number: 2015-0445
Status:
Valuation: $8,017.00
Contractor Company:
Contractor Name: ERIC KALLIO CONTSTRUCTION

Date: **7/28/2014**
Permit Type:
Description: **MASTER AND HALLWAY BATHROOM REMODEL IN SAME LOCATION**

Permit Description:
Work Class: REMODEL
Proposed Use:
Permit Number: 2014-2509
Status:
Valuation: $6,519.00
Contractor Company:
Contractor Name: ROADRUNNER GLASS & MIRROR INC

ADJOINING PROPERTY FINDINGS

Date:	**12/19/2013**
Permit Type:	
Description:	**BLDG #4, UNIT #13-20: STUCCO REPAIRS, R/R WINDOWS & EXTERIOR REPAIRS "BRYANT PLACE HOA" (MASTER PLAN**
Permit Description:	
Work Class:	OTHER
Proposed Use:	
Permit Number:	2013-4233
Status:	
Valuation:	$500.00
Contractor Company:	
Contractor Name:	SAARMAN CONSTRUCTION LTD.

Date:	**12/19/2013**
Permit Type:	
Description:	**BLDG #4, UNIT #13: BALCONY REPLACEMENT "BRYANT PLACE HOA" (MASTER PLAN #2013-3471)**
Permit Description:	
Work Class:	OTHER
Proposed Use:	
Permit Number:	2013-4234
Status:	
Valuation:	$500.00
Contractor Company:	
Contractor Name:	SAARMAN CONSTRUCTION LTD.

ADJOINING PROPERTY FINDINGS

Date:	**12/19/2013**
Permit Type:	
Description:	**BLDG #4, UNIT #14: BALCONY REPLACEMENT "BRYANT PLACE HOA" (MASTER PLAN #2013-3471)**
Permit Description:	
Work Class:	OTHER
Proposed Use:	
Permit Number:	2013-4235
Status:	
Valuation:	$500.00
Contractor Company:	
Contractor Name:	SAARMAN CONSTRUCTION LTD.

Date:	**12/19/2013**
Permit Type:	
Description:	**BLDG #4, UNIT #15: BALCONY REPLACEMENT "BRYANT PLACE HOA" (MASTER PLAN #2013-3471)**
Permit Description:	
Work Class:	OTHER
Proposed Use:	
Permit Number:	2013-4236
Status:	
Valuation:	$500.00
Contractor Company:	
Contractor Name:	SAARMAN CONSTRUCTION LTD.

ADJOINING PROPERTY FINDINGS

Date:	**12/19/2013**
Permit Type:	
Description:	**BLDG #4, UNIT #16: BALCONY REPLACEMENT "BRYANT PLACE HOA" (MASTER PLAN #2013-3471)**
Permit Description:	
Work Class:	OTHER
Proposed Use:	
Permit Number:	2013-4237
Status:	
Valuation:	$500.00
Contractor Company:	
Contractor Name:	SAARMAN CONSTRUCTION LTD.

Date:	**12/19/2013**
Permit Type:	
Description:	**BLDG #4, UNIT #17: BALCONY REPLACEMENT "BRYANT PLACE HOA" (MASTER PLAN #2013-3471)**
Permit Description:	
Work Class:	OTHER
Proposed Use:	
Permit Number:	2013-4238
Status:	
Valuation:	$500.00
Contractor Company:	
Contractor Name:	SAARMAN CONSTRUCTION LTD.

ADJOINING PROPERTY FINDINGS

Date:	**12/19/2013**
Permit Type:	
Description:	**BLDG #4, UNIT #18: BALCONY REPLACEMENT "BRYANT PLACE HOA" (MASTER PLAN #2013-3471)**
Permit Description:	
Work Class:	OTHER
Proposed Use:	
Permit Number:	2013-4239
Status:	
Valuation:	$500.00
Contractor Company:	
Contractor Name:	SAARMAN CONSTRUCTION LTD.

Date:	**12/19/2013**
Permit Type:	
Description:	**BLDG #4, UNIT #19: BALCONY REPLACEMENT "BRYANT PLACE HOA" (MASTER PLAN #2013-3471)**
Permit Description:	
Work Class:	OTHER
Proposed Use:	
Permit Number:	2013-4240
Status:	
Valuation:	$500.00
Contractor Company:	
Contractor Name:	SAARMAN CONSTRUCTION LTD.

ADJOINING PROPERTY FINDINGS

Date:	**12/19/2013**
Permit Type:	
Description:	**BLDG #4, UNIT #20: BALCONY REPLACEMENT "BRYANT PLACE HOA" (MASTER PLAN #2013-3471)**
Permit Description:	
Work Class:	OTHER
Proposed Use:	
Permit Number:	2013-4241
Status:	
Valuation:	$500.00
Contractor Company:	
Contractor Name:	SAARMAN CONSTRUCTION LTD.

Date:	**12/5/2013**
Permit Type:	
Description:	**BLDG #1, UNIT #1-12: STUCCO REPAIRS, R/R WINDOWS & EXTERIOR REPAIRS "BRYANT PLACE HOA" (MASTER PLAN**
Permit Description:	
Work Class:	OTHER
Proposed Use:	
Permit Number:	2013-3997
Status:	
Valuation:	$500.00
Contractor Company:	
Contractor Name:	SAARMAN CONSTRUCTION LTD.

ADJOINING PROPERTY FINDINGS

Date:	**12/5/2013**
Permit Type:	
Description:	**BLDG #1, UNIT #1: BALCONY REPLACEMENT "BRYANT PLACE HOA" (MASTER PLAN #2013-3471)**
Permit Description:	
Work Class:	OTHER
Proposed Use:	
Permit Number:	2013-3998
Status:	
Valuation:	$500.00
Contractor Company:	
Contractor Name:	SAARMAN CONSTRUCTION LTD.

Date:	**12/5/2013**
Permit Type:	
Description:	**BLDG #1, UNIT #2: BALCONY REPLACEMENT "BRYANT PLACE HOA" (MASTER PLAN #2013-3471)**
Permit Description:	
Work Class:	OTHER
Proposed Use:	
Permit Number:	2013-3999
Status:	
Valuation:	$500.00
Contractor Company:	
Contractor Name:	SAARMAN CONSTRUCTION LTD.

ADJOINING PROPERTY FINDINGS

Date:	**12/5/2013**
Permit Type:	
Description:	**BLDG #1, UNIT #3: BALCONY REPLACEMENT "BRYANT PLACE HOA" (MASTER PLAN #2013-3471)**
Permit Description:	
Work Class:	OTHER
Proposed Use:	
Permit Number:	2013-4000
Status:	
Valuation:	$500.00
Contractor Company:	
Contractor Name:	SAARMAN CONSTRUCTION LTD.

Date:	**12/5/2013**
Permit Type:	
Description:	**BLDG #1, UNIT #4: BALCONY REPLACEMENT "BRYANT PLACE HOA" (MASTER PLAN #2013-3471)**
Permit Description:	
Work Class:	OTHER
Proposed Use:	
Permit Number:	2013-4001
Status:	
Valuation:	$500.00
Contractor Company:	
Contractor Name:	SAARMAN CONSTRUCTION LTD.

ADJOINING PROPERTY FINDINGS

Date:	**12/5/2013**
Permit Type:	
Description:	**BLDG #1, UNIT #5: BALCONY REPLACEMENT "BRYANT PLACE HOA" (MASTER PLAN #2013-3471)**
Permit Description:	
Work Class:	OTHER
Proposed Use:	
Permit Number:	2013-4002
Status:	
Valuation:	$500.00
Contractor Company:	
Contractor Name:	SAARMAN CONSTRUCTION LTD.

Date:	**12/5/2013**
Permit Type:	
Description:	**BLDG #1, UNIT #6: BALCONY REPLACEMENT "BRYANT PLACE HOA" (MASTER PLAN #2013-3471)**
Permit Description:	
Work Class:	OTHER
Proposed Use:	
Permit Number:	2013-4003
Status:	
Valuation:	$500.00
Contractor Company:	
Contractor Name:	SAARMAN CONSTRUCTION LTD.

ADJOINING PROPERTY FINDINGS

Date:	**12/5/2013**
Permit Type:	
Description:	**BLDG #1, UNIT #7: BALCONY REPLACEMENT "BRYANT PLACE HOA" (MASTER PLAN #2013-3471)**
Permit Description:	
Work Class:	OTHER
Proposed Use:	
Permit Number:	2013-4004
Status:	
Valuation:	$500.00
Contractor Company:	
Contractor Name:	SAARMAN CONSTRUCTION LTD.

Date:	**12/5/2013**
Permit Type:	
Description:	**BLDG #1, UNIT #8: BALCONY REPLACEMENT "BRYANT PLACE HOA" (MASTER PLAN #2013-3471)**
Permit Description:	
Work Class:	OTHER
Proposed Use:	
Permit Number:	2013-4005
Status:	
Valuation:	$500.00
Contractor Company:	
Contractor Name:	SAARMAN CONSTRUCTION LTD.

ADJOINING PROPERTY FINDINGS

Date:	**12/5/2013**
Permit Type:	
Description:	**BLDG #1, UNIT #9: BALCONY REPLACEMENT "BRYANT PLACE HOA" (MASTER PLAN #2013-3471)**
Permit Description:	
Work Class:	OTHER
Proposed Use:	
Permit Number:	2013-4006
Status:	
Valuation:	$500.00
Contractor Company:	
Contractor Name:	SAARMAN CONSTRUCTION LTD.

Date:	**12/5/2013**
Permit Type:	
Description:	**BLDG #1, UNIT #10: BALCONY REPLACEMENT "BRYANT PLACE HOA" (MASTER PLAN #2013-3471)**
Permit Description:	
Work Class:	OTHER
Proposed Use:	
Permit Number:	2013-4007
Status:	
Valuation:	$500.00
Contractor Company:	
Contractor Name:	SAARMAN CONSTRUCTION LTD.

ADJOINING PROPERTY FINDINGS

Date:	**12/5/2013**
Permit Type:	
Description:	**BLDG #1, UNIT #11: BALCONY REPLACEMENT "BRYANT PLACE HOA" (MASTER PLAN #2013-3471)**
Permit Description:	
Work Class:	OTHER
Proposed Use:	
Permit Number:	2013-4008
Status:	
Valuation:	$500.00
Contractor Company:	
Contractor Name:	SAARMAN CONSTRUCTION LTD.

Date:	**12/5/2013**
Permit Type:	
Description:	**BLDG #1, UNIT #12: BALCONY REPLACEMENT "BRYANT PLACE HOA" (MASTER PLAN #2013-3471)**
Permit Description:	
Work Class:	OTHER
Proposed Use:	
Permit Number:	2013-4009
Status:	
Valuation:	$500.00
Contractor Company:	
Contractor Name:	SAARMAN CONSTRUCTION LTD.

ADJOINING PROPERTY FINDINGS

Date:	**11/22/2013**
Permit Type:	
Description:	**BLDG #2, UNIT #33-43: STUCCO REPAIRS, R/R WINDOWS & EXTERIOR REPAIRS "BRYANT PLACE HOA" (MASTER PLAN**
Permit Description:	
Work Class:	OTHER
Proposed Use:	
Permit Number:	2013-3866
Status:	
Valuation:	$500.00
Contractor Company:	
Contractor Name:	SAARMAN CONSTRUCTION LTD.

Date:	**11/22/2013**
Permit Type:	
Description:	**BLDG #2, UNIT #33: BALCONY REPLACEMENT "BRYANT PLACE HOA" (MASTER PLAN #2013-3471)**
Permit Description:	
Work Class:	OTHER
Proposed Use:	
Permit Number:	2013-3867
Status:	
Valuation:	$500.00
Contractor Company:	
Contractor Name:	SAARMAN CONSTRUCTION LTD.

ADJOINING PROPERTY FINDINGS

Date:	**11/22/2013**
Permit Type:	
Description:	**BLDG #2, UNIT #34: BALCONY REPLACEMENT "BRYANT PLACE HOA" (MASTER PLAN #2013-3471)**
Permit Description:	
Work Class:	OTHER
Proposed Use:	
Permit Number:	2013-3868
Status:	
Valuation:	$500.00
Contractor Company:	
Contractor Name:	SAARMAN CONSTRUCTION LTD.

Date:	**11/22/2013**
Permit Type:	
Description:	**BLDG #2, UNIT #35: BALCONY REPLACEMENT "BRYANT PLACE HOA" (MASTER PLAN #2013-3471)**
Permit Description:	
Work Class:	OTHER
Proposed Use:	
Permit Number:	2013-3869
Status:	
Valuation:	$500.00
Contractor Company:	
Contractor Name:	SAARMAN CONSTRUCTION LTD.

ADJOINING PROPERTY FINDINGS

Date:	**11/22/2013**
Permit Type:	
Description:	**BLDG #2, UNIT #36: BALCONY REPLACEMENT "BRYANT PLACE HOA" (MASTER PLAN #2013-3471)**
Permit Description:	
Work Class:	OTHER
Proposed Use:	
Permit Number:	2013-3870
Status:	
Valuation:	$500.00
Contractor Company:	
Contractor Name:	SAARMAN CONSTRUCTION LTD.

Date:	**11/22/2013**
Permit Type:	
Description:	**BLDG #2, UNIT #37: BALCONY REPLACEMENT "BRYANT PLACE HOA" (MASTER PLAN #2013-3471)**
Permit Description:	
Work Class:	OTHER
Proposed Use:	
Permit Number:	2013-3871
Status:	
Valuation:	$500.00
Contractor Company:	
Contractor Name:	SAARMAN CONSTRUCTION LTD.

ADJOINING PROPERTY FINDINGS

Date:	**11/22/2013**
Permit Type:	
Description:	**BLDG #2, UNIT #38: BALCONY REPLACEMENT "BRYANT PLACE HOA" (MASTER PLAN #2013-3471)**
Permit Description:	
Work Class:	OTHER
Proposed Use:	
Permit Number:	2013-3872
Status:	
Valuation:	$500.00
Contractor Company:	
Contractor Name:	SAARMAN CONSTRUCTION LTD.

Date:	**11/22/2013**
Permit Type:	
Description:	**BLDG #2, UNIT #39: BALCONY REPLACEMENT "BRYANT PLACE HOA" (MASTER PLAN #2013-3471)**
Permit Description:	
Work Class:	OTHER
Proposed Use:	
Permit Number:	2013-3873
Status:	
Valuation:	$500.00
Contractor Company:	
Contractor Name:	SAARMAN CONSTRUCTION LTD.

ADJOINING PROPERTY FINDINGS

Date:	**11/22/2013**
Permit Type:	
Description:	**BLDG #2, UNIT #40: BALCONY REPLACEMENT "BRYANT PLACE HOA" (MASTER PLAN #2013-3471)**
Permit Description:	
Work Class:	OTHER
Proposed Use:	
Permit Number:	2013-3874
Status:	
Valuation:	$500.00
Contractor Company:	
Contractor Name:	SAARMAN CONSTRUCTION LTD.

Date:	**11/22/2013**
Permit Type:	
Description:	**BLDG #2, UNIT #41: BALCONY REPLACEMENT "BRYANT PLACE HOA" (MASTER PLAN #2013-3471)**
Permit Description:	
Work Class:	OTHER
Proposed Use:	
Permit Number:	2013-3875
Status:	
Valuation:	$500.00
Contractor Company:	
Contractor Name:	SAARMAN CONSTRUCTION LTD.

ADJOINING PROPERTY FINDINGS

Date:	**11/22/2013**
Permit Type:	
Description:	**BLDG #2, UNIT #42: BALCONY REPLACEMENT "BRYANT PLACE HOA" (MASTER PLAN #2013-3471)**
Permit Description:	
Work Class:	OTHER
Proposed Use:	
Permit Number:	2013-3876
Status:	
Valuation:	$500.00
Contractor Company:	
Contractor Name:	SAARMAN CONSTRUCTION LTD.

Date:	**11/22/2013**
Permit Type:	
Description:	**BLDG #2, UNIT #43: BALCONY REPLACEMENT "BRYANT PLACE HOA" (MASTER PLAN #2013-3471)**
Permit Description:	
Work Class:	OTHER
Proposed Use:	
Permit Number:	2013-3877
Status:	
Valuation:	$500.00
Contractor Company:	
Contractor Name:	SAARMAN CONSTRUCTION LTD.

ADJOINING PROPERTY FINDINGS

Date:	**11/22/2013**
Permit Type:	
Description:	**BLDG #2, UNIT #44: BALCONY REPLACEMENT "BRYANT PLACE HOA" (MASTER PLAN #2013-3471)**
Permit Description:	
Work Class:	OTHER
Proposed Use:	
Permit Number:	2013-3878
Status:	
Valuation:	$500.00
Contractor Company:	
Contractor Name:	SAARMAN CONSTRUCTION LTD.

Date:	**10/28/2013**
Permit Type:	
Description:	**BLDG #3, UNIT #21-32: STUCCO REPAIRS, R/R WINDOWS & EXTERIOR REPAIRS "BRYANT PLACE HOA" (MASTER PLAN**
Permit Description:	
Work Class:	OTHER
Proposed Use:	
Permit Number:	2013-3584
Status:	
Valuation:	$500.00
Contractor Company:	
Contractor Name:	SAARMAN CONSTRUCTION LTD.

ADJOINING PROPERTY FINDINGS

Date:	**10/28/2013**
Permit Type:	
Description:	**BLDG #3, UNIT #21: BALCONY REPLACEMENT "BRYANT PLACE HOA" (MASTER PLAN #2013-3471)**
Permit Description:	
Work Class:	OTHER
Proposed Use:	
Permit Number:	2013-3572
Status:	
Valuation:	$500.00
Contractor Company:	
Contractor Name:	SAARMAN CONSTRUCTION LTD.

Date:	**10/28/2013**
Permit Type:	
Description:	**BLDG #3, UNIT #22: BALCONY REPLACEMENT "BRYANT PLACE HOA" (MASTER PLAN #2013-3471)**
Permit Description:	
Work Class:	OTHER
Proposed Use:	
Permit Number:	2013-3573
Status:	
Valuation:	$500.00
Contractor Company:	
Contractor Name:	SAARMAN CONSTRUCTION LTD.

ADJOINING PROPERTY FINDINGS

Date:	**10/28/2013**
Permit Type:	
Description:	**BLDG #3, UNIT #23: BALCONY REPLACEMENT "BRYANT PLACE HOA" (MASTER PLAN #2013-3471)**
Permit Description:	
Work Class:	OTHER
Proposed Use:	
Permit Number:	2013-3574
Status:	
Valuation:	$500.00
Contractor Company:	
Contractor Name:	SAARMAN CONSTRUCTION LTD.

Date:	**10/28/2013**
Permit Type:	
Description:	**BLDG #3, UNIT #24: BALCONY REPLACEMENT "BRYANT PLACE HOA" (MASTER PLAN #2013-3471)**
Permit Description:	
Work Class:	OTHER
Proposed Use:	
Permit Number:	2013-3575
Status:	
Valuation:	$500.00
Contractor Company:	
Contractor Name:	SAARMAN CONSTRUCTION LTD.

ADJOINING PROPERTY FINDINGS

Date:	**10/28/2013**
Permit Type:	
Description:	**BLDG #3, UNIT #25: BALCONY REPLACEMENT "BRYANT PLACE HOA" (MASTER PLAN #2013-3471)**
Permit Description:	
Work Class:	OTHER
Proposed Use:	
Permit Number:	2013-3576
Status:	
Valuation:	$500.00
Contractor Company:	
Contractor Name:	SAARMAN CONSTRUCTION LTD.

Date:	**10/28/2013**
Permit Type:	
Description:	**BLDG #3, UNIT #26: BALCONY REPLACEMENT "BRYANT PLACE HOA" (MASTER PLAN #2013-3471)**
Permit Description:	
Work Class:	OTHER
Proposed Use:	
Permit Number:	2013-3577
Status:	
Valuation:	$500.00
Contractor Company:	
Contractor Name:	SAARMAN CONSTRUCTION LTD.

ADJOINING PROPERTY FINDINGS

Date:	**10/28/2013**
Permit Type:	
Description:	**BLDG #3, UNIT #27: BALCONY REPLACEMENT "BRYANT PLACE HOA" (MASTER PLAN #2013-3471)**
Permit Description:	
Work Class:	OTHER
Proposed Use:	
Permit Number:	2013-3578
Status:	
Valuation:	$500.00
Contractor Company:	
Contractor Name:	SAARMAN CONSTRUCTION LTD.

Date:	**10/28/2013**
Permit Type:	
Description:	**BLDG #3, UNIT #28: BALCONY REPLACEMENT "BRYANT PLACE HOA" (MASTER PLAN #2013-3471)**
Permit Description:	
Work Class:	OTHER
Proposed Use:	
Permit Number:	2013-3579
Status:	
Valuation:	$500.00
Contractor Company:	
Contractor Name:	SAARMAN CONSTRUCTION LTD.

ADJOINING PROPERTY FINDINGS

Date:	**10/28/2013**
Permit Type:	
Description:	**BLDG #3, UNIT #29: BALCONY REPLACEMENT "BRYANT PLACE HOA" (MASTER PLAN #2013-3471)**
Permit Description:	
Work Class:	OTHER
Proposed Use:	
Permit Number:	2013-3580
Status:	
Valuation:	$500.00
Contractor Company:	
Contractor Name:	SAARMAN CONSTRUCTION LTD.

Date:	**10/28/2013**
Permit Type:	
Description:	**BLDG #3, UNIT #30: BALCONY REPLACEMENT "BRYANT PLACE HOA" (MASTER PLAN #2013-3471)**
Permit Description:	
Work Class:	OTHER
Proposed Use:	
Permit Number:	2013-3581
Status:	
Valuation:	$500.00
Contractor Company:	
Contractor Name:	SAARMAN CONSTRUCTION LTD.

ADJOINING PROPERTY FINDINGS

Date:	**10/28/2013**
Permit Type:	
Description:	**BLDG #3, UNIT #31: BALCONY REPLACEMENT "BRYANT PLACE HOA" (MASTER PLAN #2013-3471)**
Permit Description:	
Work Class:	OTHER
Proposed Use:	
Permit Number:	2013-3582
Status:	
Valuation:	$500.00
Contractor Company:	
Contractor Name:	SAARMAN CONSTRUCTION LTD.

Date:	**10/28/2013**
Permit Type:	
Description:	**BLDG #3, UNIT #32: BALCONY REPLACEMENT "BRYANT PLACE HOA" (MASTER PLAN #2013-3471)**
Permit Description:	
Work Class:	OTHER
Proposed Use:	
Permit Number:	2013-3583
Status:	
Valuation:	$500.00
Contractor Company:	
Contractor Name:	SAARMAN CONSTRUCTION LTD.

ADJOINING PROPERTY FINDINGS

Date: **7/9/2010**
Permit Type:
Description: **COURTYARD/COMMON AREA PODIUM REPAIR "BRYANT PLACE CONDOMINIUMS"**

Permit Description:
Work Class: OTHER
Proposed Use:
Permit Number: 2010-0597
Status:
Valuation: $225,001.00
Contractor Company:
Contractor Name: DRAEGER CONSTRUCTION INC

Date: **6/15/2000**
Permit Type:
Description: **INSTALL FIRE ALARM SYSTEM-**

Permit Description:
Work Class: OTHER
Proposed Use:
Permit Number: 1999-1920
Status:
Valuation: $10,060.00
Contractor Company:
Contractor Name: FIRST ALARM

Date: **4/26/2000**
Permit Type:
Description: **FIRE SPRINKLERS FOR "BRYANT PLACE" 580**

Permit Description:
Work Class: OTHER
Proposed Use:
Permit Number: 2000-0460
Status:
Valuation: $96,000.00
Contractor Company:
Contractor Name:

ADJOINING PROPERTY FINDINGS

Date: **3/14/2000**
Permit Type:
Description: **U/G FIRELINE FOR BRYANT PLACE CONDO**

Permit Description:
Work Class: OTHER
Proposed Use:
Permit Number: 1999-0059
Status:
Valuation: $13,792.00
Contractor Company:
Contractor Name:

Date: **11/23/1999**
Permit Type:
Description: **BUILDING 1 TO INCLUDE 12 TOWNHOUSES, 3-A ,**

Permit Description:
Work Class: NEW
Proposed Use:
Permit Number: 1999-0431
Status:
Valuation: $1,295,154.00
Contractor Company:
Contractor Name:

Date: **11/23/1999**
Permit Type:
Description: **BUILDING 2 TO INCLUDE 12 TOWNHOUSES, 3-A ,**

Permit Description:
Work Class: NEW
Proposed Use:
Permit Number: 1999-0432
Status:
Valuation: $1,295,154.00
Contractor Company:
Contractor Name:

ADJOINING PROPERTY FINDINGS

Date: **11/23/1999**
Permit Type:
Description: **BUILDING 3 TO INCLUDE 12 TOWNHOUSES, 2-C,**

Permit Description:
Work Class: NEW
Proposed Use:
Permit Number: 1999-0433
Status:
Valuation: $1,470,306.00
Contractor Company:
Contractor Name:

Date: **11/23/1999**
Permit Type:
Description: **UNDERGROUND GARAGE FOR 44**

Permit Description:
Work Class: NEW
Proposed Use:
Permit Number: 1999-0435
Status:
Valuation: $674,635.00
Contractor Company:
Contractor Name:

135 BRYANT ST

Date: **4/15/2022**
Permit Type:
Description: **COMM T.I. INSTALL (10) EV CHARGING STATIONS**

Permit Description:
Work Class: TENANT IMPROVEMENT
Proposed Use:
Permit Number: 2021-0052
Status:
Valuation: $30,000.00
Contractor Company:
Contractor Name: POWERFLEX SYSTEMS LLC

ADJOINING PROPERTY FINDINGS

Date:	**5/7/2018**
Permit Type:	
Description:	**INSTALL EXTERIOR ILLUMINATED PARKING SIGN**
Permit Description:	
Work Class:	OTHER
Proposed Use:	
Permit Number:	2018-1423
Status:	
Valuation:	$0.00
Contractor Company:	
Contractor Name:	CONVERSE CONSTRUCTION INC

Date:	**9/7/2016**
Permit Type:	
Description:	**INSTALL PARKING SPACE OCCUPANCY SENSOR LIGHTS "CITY OF MOUNTAIN VIEW" (MASTER PLAN)**
Permit Description:	
Work Class:	OTHER
Proposed Use:	
Permit Number:	2016-2909
Status:	
Valuation:	$26,000.00
Contractor Company:	
Contractor Name:	CONVERSE CONSTRUCTION INC

Date:	**4/25/2014**
Permit Type:	
Description:	**PARKING GARAGE: INSTALL (3) ELECTRICAL RECEPTACLES FOR JANITORIAL USE "CITY OF MOUNTAIN VIEW"**
Permit Description:	**ELECTRICAL**
Work Class:	OTHER
Proposed Use:	
Permit Number:	2014-1486
Status:	
Valuation:	$4,200.00
Contractor Company:	
Contractor Name:	EARLY COMMERCIAL SERVICES

ADJOINING PROPERTY FINDINGS

Date:	**1/31/2014**
Permit Type:	
Description:	**PARKING GARAGE: INSTALL (3) ELECTRICAL RECEPTACLES FOR JANITORIAL USE "CITY OF MOUNTAIN VIEW"**
Permit Description:	**ELECTRICAL**
Work Class:	OTHER
Proposed Use:	
Permit Number:	2014-0311
Status:	
Valuation:	$4,500.00
Contractor Company:	
Contractor Name:	EARLY COMMERCIAL SERVICES

Date:	**3/9/2010**
Permit Type:	
Description:	**PARKING GARAGE: ADD ELEVATOR CONTROL**
Permit Description:	
Work Class:	OTHER
Proposed Use:	
Permit Number:	2010-0409
Status:	
Valuation:	$10,000.00
Contractor Company:	
Contractor Name:	AU ELECTRIC CORP.

ADJOINING PROPERTY FINDINGS

166 BRYANT ST

Date:	**8/3/2004**
Permit Type:	
Description:	**HEATER NEW HOT WATER**
Permit Description:	**PLUMBING**
Work Class:	OTHER
Proposed Use:	
Permit Number:	2004-1391
Status:	
Valuation:	$0.00
Contractor Company:	
Contractor Name:	Tan Lu

230 BRYANT ST

Date:	**9/6/2002**
Permit Type:	
Description:	**FIRE SPRK & U/G FIRE LINE FOR NEW CONDO**
Permit Description:	
Work Class:	OTHER
Proposed Use:	
Permit Number:	2002-0772
Status:	
Valuation:	$69,400.00
Contractor Company:	
Contractor Name:	

ADJOINING PROPERTY FINDINGS

Date: **8/21/2002**
Permit Type:
Description: **FIRE ALARM INSTALL "COURTYARD VILLAS"**

Permit Description:
Work Class: OTHER
Proposed Use:
Permit Number: 2002-1302
Status:
Valuation: $33,000.00
Contractor Company:
Contractor Name:

Date: **11/8/2001**
Permit Type:
Description: **BUILDING #1, THIRTEEN (13) NEW CONDOS OF A 20 UNIT TOWNHOUSE STYLE DEVELOPMENT**

Permit Description:
Work Class: NEW
Proposed Use:
Permit Number: 2001-0329
Status:
Valuation: $2,034,334.00
Contractor Company:
Contractor Name: Villa Development Corporation

Date: **11/8/2001**
Permit Type:
Description: **UNDERGROUND GARAGE FOR 20 UNIT TOWNHOUSE STYLE DEVELOPMENT**

Permit Description:
Work Class: NEW
Proposed Use:
Permit Number: 2001-2257
Status:
Valuation: $800,000.00
Contractor Company:
Contractor Name: Villa Development Corporation

ADJOINING PROPERTY FINDINGS

Date: **11/8/2001**
Permit Type:
Description: **BUILDING #2, SEVEN NEW CONDO UNITS (7) OF A 20 UNIT TOWNHOUSE STYLE DEVELOPMENT**

Permit Description:
Work Class: NEW
Proposed Use:
Permit Number: 2001-2258
Status:
Valuation: $956,538.00
Contractor Company:
Contractor Name: Villa Development Corporation

Date: **8/10/2001**
Permit Type:
Description: **TEMPORARY POWER POLE**

Permit Description: **ELECTRICAL**
Work Class: OTHER
Proposed Use:
Permit Number: 2001-1621
Status:
Valuation: $0.00
Contractor Company:
Contractor Name: PINEWAVE CONSTRUCTION, INC.

Date: **8/9/2001**
Permit Type:
Description: **EXCAVATION AND FOUNDATION PERMIT FOR FUTURE - 20 UNIT TOWNHOUSE DEVELOPMENT**

Permit Description:
Work Class: OTHER
Proposed Use:
Permit Number: 2001-1575
Status:
Valuation: $300,000.00
Contractor Company:
Contractor Name: PINEWAVE CONSTRUCTION, INC.

ADJOINING PROPERTY FINDINGS

250 BRYANT ST

Date: **4/12/2018**
Permit Type:
Description: **2ND FLOOR: F/A T.I. NEW I.T. HELP DESK AREA "**

Permit Description:
Work Class: OTHER
Proposed Use:
Permit Number: 2018-1116
Status:
Valuation: $10,000.00
Contractor Company:
Contractor Name: CUPERTINO ELECTRIC INC

Date: **3/27/2018**
Permit Type:
Description: **2ND FLOOR: F/S T.I. NEW I.T. HELP DESK AREA "**

Permit Description:
Work Class: OTHER
Proposed Use:
Permit Number: 2018-0886
Status:
Valuation: $10,000.00
Contractor Company:
Contractor Name: BFP FIRE PROTECTION INC

Date: **3/21/2018**
Permit Type:
Description: **2ND FLOOR: COMM T.I. MODIFY (E) STORAGE AR**

Permit Description:
Work Class: TENANT IMPROVEMENT
Proposed Use:
Permit Number: 2017-4178
Status:
Valuation: $300,000.00
Contractor Company:
Contractor Name: DOME CONSTRUCTION CORP

ADJOINING PROPERTY FINDINGS

Date: **2/28/2017**
Permit Type:
Description: **COMM T.I. INSTALL A NEW GAS GENERATOR ON**

Permit Description:
Work Class: TENANT IMPROVEMENT
Proposed Use:
Permit Number: 2017-0107
Status:
Valuation: $30,250.00
Contractor Company:
Contractor Name: W L BUTLER CONSTRUCTION INC

Date: **6/18/2015**
Permit Type:
Description: **EMERGENCY RESPONDER RADIO COVERAGE INSTALLATION FOR NEW OFFICE BUILDING "250 BRYANT, LLC"**

Permit Description:
Work Class: OTHER
Proposed Use:
Permit Number: 2015-1126
Status:
Valuation: $143,405.00
Contractor Company:
Contractor Name: CUPERTINO ELECTRIC INC

Date: **5/20/2015**
Permit Type:
Description: **COMM EXT. ROOF TOP DECK "COBALT"**

Permit Description:
Work Class: TENANT IMPROVEMENT
Proposed Use:
Permit Number: 2015-0216
Status:
Valuation: $750,000.00
Contractor Company:
Contractor Name: W L BUTLER

ADJOINING PROPERTY FINDINGS

Date:	**5/5/2015**
Permit Type:	
Description:	**INSTALL NON-ILLUMINATED FABRICATED STAINLESS STEEL ADDRESS NUMBER SIGN "250 BRYANT STREET BUILDING"**
Permit Description:	
Work Class:	OTHER
Proposed Use:	
Permit Number:	2015-1415
Status:	
Valuation:	$500.00
Contractor Company:	
Contractor Name:	W L BUTLER

Date:	**3/11/2015**
Permit Type:	
Description:	**COMM T.I. NEW TENANT, (N) LOBBY, RESTROOMS, EXERCISE ROOM, FOOD SERVERY, CONF. ROOMS & BREAK ROOMS "**
Permit Description:	
Work Class:	TENANT IMPROVEMENT
Proposed Use:	
Permit Number:	2014-3745
Status:	
Valuation:	$6,890,000.00
Contractor Company:	
Contractor Name:	W L BUTLER

ADJOINING PROPERTY FINDINGS

Date:	**3/11/2015**
Permit Type:	
Description:	**F/A T.I. NEW TENANT, (N) LOBBY, RESTROOMS, EXERCISE ROOM, FOOD SERVERY, CONF. ROOMS & BREAK ROOMS "C**
Permit Description:	
Work Class:	OTHER
Proposed Use:	
Permit Number:	2015-0324
Status:	
Valuation:	$49,600.00
Contractor Company:	
Contractor Name:	CUPERTINO ELECTRIC INC

Date:	**2/20/2015**
Permit Type:	
Description:	**F/S T.I. NEW TENANT, (N) LOBBY, RESTROOMS, EXERCISE ROOM, FOOD SERVERY, CONF. ROOMS & BREAK ROOMS "C**
Permit Description:	
Work Class:	OTHER
Proposed Use:	
Permit Number:	2015-0308
Status:	
Valuation:	$169,628.00
Contractor Company:	
Contractor Name:	WALSCHON FIRE PROTECTION

ADJOINING PROPERTY FINDINGS

Date: **10/21/2014**
Permit Type:
Description: **F/A SYSTEM INSTALLATION FOR (N) 3-STORY OFFICE BLDG W/UNDER GROUND PARKING GARAGE**

Permit Description:
Work Class: OTHER
Proposed Use:
Permit Number: 2014-2274
Status:
Valuation: $28,500.00
Contractor Company:
Contractor Name: CODE RED COMMUNICATIONS INC

Date: **6/19/2014**
Permit Type:
Description: **F/S SYSTEM NEW INSTALLATION FOR NEW COMMERCIAL BUILDING**

Permit Description:
Work Class: OTHER
Proposed Use:
Permit Number: 2014-1541
Status:
Valuation: $291,600.00
Contractor Company:
Contractor Name: TRANSBAY FIRE PROTECTION INC

Date: **5/21/2014**
Permit Type:
Description: **U/G FL INSTALLATION FOR NEW COMMERCIAL BUILDING**

Permit Description:
Work Class: OTHER
Proposed Use:
Permit Number: 2014-1540
Status:
Valuation: $14,750.00
Contractor Company:
Contractor Name: W L BUTLER

ADJOINING PROPERTY FINDINGS

Date: **3/12/2014**
Permit Type:
Description: **NEW 3-STORY OFFICE BUILDING W/ROOF TOP DECK & U/G GARAGE (MASTER PLAN #2013-2093) COMM T.I. UNDER S**

Permit Description:
Work Class: NEW
Proposed Use:
Permit Number: 2014-0856
Status:
Valuation: $17,750,000.00
Contractor Company:
Contractor Name: W L BUTLER

Date: **1/16/2014**
Permit Type:
Description: **FOUNDATION AND UNDERGROUND PARKING STRUCTURE PERMIT (250 BRYANT MT VIEW, LLC) (MASTER PLAN #2013-20**

Permit Description:
Work Class: NEW
Proposed Use:
Permit Number: 2013-4229
Status:
Valuation: $4,250,000.00
Contractor Company:
Contractor Name: W L BUTLER

Date: **10/28/2013**
Permit Type:
Description: **GRADING, SHORING AND EXCAVATION "250 BRYANT MT VIEW, LLC"**

Permit Description:
Work Class: OTHER
Proposed Use:
Permit Number: 2013-2200
Status:
Valuation: $1,125,177.00
Contractor Company:
Contractor Name: W L BUTLER

ADJOINING PROPERTY FINDINGS

Date:	**9/6/2013**
Permit Type:	
Description:	**DEMOLITION FOR PARKING (ASPHAULT ONLY)**
Permit Description:	**DEMOLITION**
Work Class:	DEMOLITION
Proposed Use:	
Permit Number:	2013-2202
Status:	
Valuation:	$31,597.00
Contractor Company:	
Contractor Name:	SERRANO ELECTRIC INC

Date:	**9/5/2013**
Permit Type:	
Description:	**DEMOLISH SFR (1,292 SQFT HABITABLE) AND GARAGE (432 SQFT NON-HABITABLE) MASTER PLAN#2013-2201**
Permit Description:	**DEMOLITION**
Work Class:	DEMOLITION
Proposed Use:	
Permit Number:	2013-3269
Status:	
Valuation:	$5,000.00
Contractor Company:	
Contractor Name:	W L BUTLER

ADJOINING PROPERTY FINDINGS

260 BRYANT ST

Date:	**3/1/2010**
Permit Type:	
Description:	**R/R FENCE IN SAME LOCATION, INCREASE**
Permit Description:	
Work Class:	OTHER
Proposed Use:	
Permit Number:	2010-0348
Status:	
Valuation:	$8,486.00
Contractor Company:	
Contractor Name:	DUNN TRUSTEE

272 BRYANT ST

Date:	**9/6/2013**
Permit Type:	
Description:	**TEMPORARY POWER POLE**
Permit Description:	**ELECTRICAL**
Work Class:	OTHER
Proposed Use:	
Permit Number:	2013-2948
Status:	
Valuation:	$500.00
Contractor Company:	
Contractor Name:	T L ELECTRIC INC

ADJOINING PROPERTY FINDINGS

Date:	**9/5/2013**
Permit Type:	
Description:	**DEMOLISH SFR (1,516 SQFT HABITABLE) AND GARAGE (160 SQFT NON-HABITABLE) MASTER PLAN #2013-2201**
Permit Description:	**DEMOLITION**
Work Class:	DEMOLITION
Proposed Use:	
Permit Number:	2013-3270
Status:	
Valuation:	$5,000.00
Contractor Company:	
Contractor Name:	W L BUTLER

Date:	**10/23/2008**
Permit Type:	
Description:	**T/O RRF NEW OSB & 30 YR COMP SHINGLE (2,000**
Permit Description:	
Work Class:	OTHER
Proposed Use:	
Permit Number:	2008-2141
Status:	
Valuation:	$5,230.00
Contractor Company:	
Contractor Name:	

ADJOINING PROPERTY FINDINGS

284 BRYANT ST

Date:	**9/5/2013**
Permit Type:	
Description:	**ADDRESSES 284 BRYANT AND 966 W. DANA: DEMOLISH COMM BLDG (8,000 SQFT) MASTER PLAN#2013-2201**
Permit Description:	**DEMOLITION**
Work Class:	DEMOLITION
Proposed Use:	
Permit Number:	2013-3271
Status:	
Valuation:	$21,234.00
Contractor Company:	
Contractor Name:	W L BUTLER

FRANKLIN ST

135 FRANKLIN ST

Date:	**1/8/2015**
Permit Type:	
Description:	**F/A T.I. CHANGE CONTROL STATION CONNECTION TO RADIO SIGNAL SYSTEM "FRANKLIN STREET FAMILY APARTMENTS**
Permit Description:	
Work Class:	OTHER
Proposed Use:	
Permit Number:	2015-0069
Status:	
Valuation:	$10,000.00
Contractor Company:	
Contractor Name:	STATCOMM INC

ADJOINING PROPERTY FINDINGS

Date:	**4/8/2014**
Permit Type:	
Description:	**CONNECT DISTRIBUTED ANTENNA SYSTEM TROUBLE SIGNALS TO FIRE ALARM SYSTEM**
Permit Description:	**FIRE PROTECTION**
Work Class:	OTHER
Proposed Use:	
Permit Number:	2014-1301
Status:	
Valuation:	$500.00
Contractor Company:	
Contractor Name:	WESTERN SUN ENTERPRISES INC

Date:	**12/10/2013**
Permit Type:	
Description:	**INSTALL PHOTOVOLTAIC SYSTEM FOR NEW 4 STORY FAMILY HOUSING (51 UNIT APARTMENT BLDG)**
Permit Description:	
Work Class:	OTHER
Proposed Use:	
Permit Number:	2013-3375
Status:	
Valuation:	$211,680.00
Contractor Company:	
Contractor Name:	WESTERN SUN ENTERPRISES INC

Date:	**8/16/2012**
Permit Type:	
Description:	**F/A SYSTEM NEW INSTALLATION: NEW 4 STORY**
Permit Description:	
Work Class:	OTHER
Proposed Use:	
Permit Number:	2012-2111
Status:	
Valuation:	$31,000.00
Contractor Company:	
Contractor Name:	

ADJOINING PROPERTY FINDINGS

Date: **6/29/2012**
Permit Type:
Description: **F/S INSTALLATION: NEW 4 STORY FAMILY**

Permit Description:
Work Class: OTHER
Proposed Use:
Permit Number: 2012-1728
Status:
Valuation: $193,137.00
Contractor Company:
Contractor Name: PROTECTION

Date: **6/14/2012**
Permit Type:
Description: **RELOCATE (E) TEMPORARY POWER POLE ONSITE**

Permit Description: **ELECTRICAL**
Work Class: OTHER
Proposed Use:
Permit Number: 2012-1600
Status:
Valuation: $500.00
Contractor Company:
Contractor Name: ROEM ICON CONTRACTING GROUP

Date: **1/31/2012**
Permit Type:
Description: **U/G F/L NEW INSTALLATION**

Permit Description:
Work Class: OTHER
Proposed Use:
Permit Number: 2012-0165
Status:
Valuation: $30,000.00
Contractor Company:
Contractor Name: J & M INC

ADJOINING PROPERTY FINDINGS

Date: **11/23/2011**
Permit Type:
Description: **NEW 4 STORY FAMILY HOUSING - 51 UNITS APART. BLDG W/ 31,531 SQFT UNDGRD GARAGE (IA)**

Permit Description:
Work Class: NEW
Proposed Use:
Permit Number: 2011-1656
Status:
Valuation: $10,148,994.00
Contractor Company:
Contractor Name: ROEM ICON CONTRACTING GROUP

Date: **11/23/2011**
Permit Type:
Description: **TEMPORARY POWER POLE (LOCATION IN FRONT OF 166 BRYANT ST)**

Permit Description: **ELECTRICAL**
Work Class: OTHER
Proposed Use:
Permit Number: 2011-2915
Status:
Valuation: $500.00
Contractor Company:
Contractor Name: ROEM ICON CONTRACTING GROUP

Date: **11/21/2011**
Permit Type:
Description: **SITE DEMO AND PREP WORK (NO ONSITE OR OFFSITE NEW INSTALLATION OF MATERIAL IN THIS PERMT)**

Permit Description:
Work Class: DEMOLITION
Proposed Use:
Permit Number: 2011-2736
Status:
Valuation: $50,000.00
Contractor Company:
Contractor Name: ROEM ICON CONTRACTING GROUP

ADJOINING PROPERTY FINDINGS

Date: **9/16/2011**
Permit Type:
Description: **INSTALL (4) FREE STANDING WOOD SIGNS AND**

Permit Description:
Work Class: OTHER
Proposed Use:
Permit Number: 2011-2282
Status:
Valuation: $8,000.00
Contractor Company:
Contractor Name: BLR SIGNS SYSTEMS

Date: **1/29/2010**
Permit Type:
Description: **INSTALL (2) FREE STANDING WOOD SIGNS**

Permit Description:
Work Class: OTHER
Proposed Use:
Permit Number: 2010-0107
Status:
Valuation: $2,220.00
Contractor Company:
Contractor Name: BLR SIGNS

240 FRANKLIN ST

Date: **9/3/2021**
Permit Type:
Description: **REROOFING. USETYPE=RESIDENTIAL OLDMATE**

Permit Description: **ROOF**
Work Class: OTHER
Proposed Use:
Permit Number: 2021-2382
Status:
Valuation: $15,500.00
Contractor Company:
Contractor Name: JESSE GODOY ROOFING

ADJOINING PROPERTY FINDINGS

Date: **8/1/2007**
Permit Type:
Description: **WATER LINE AND SEWER REPLACEMENT**

Permit Description: **PLUMBING**
Work Class: OTHER
Proposed Use:
Permit Number: 2007-1911
Status:
Valuation: $0.00
Contractor Company:
Contractor Name:

253 FRANKLIN ST

Date: **9/6/2013**
Permit Type:
Description: **TEMPORARY POWER POLE**

Permit Description: **ELECTRICAL**
Work Class: OTHER
Proposed Use:
Permit Number: 2013-2949
Status:
Valuation: $500.00
Contractor Company:
Contractor Name: T L ELECTRIC INC

Date: **12/21/2000**
Permit Type:
Description: **DEMOLISH MEDICAL OFFICES @ 253 & 255**

Permit Description: **DEMOLITION**
Work Class: DEMOLITION
Proposed Use:
Permit Number: 2000-3202
Status:
Valuation: $10,000.00
Contractor Company:
Contractor Name: FERMA CORPORATION

ADJOINING PROPERTY FINDINGS

254 FRANKLIN ST

Date:	**1/29/2015**
Permit Type:	
Description:	**RESIDENTIAL SEWER LINE. OLDLOCATION=OUTSIDE FIXTURES=1**
Permit Description:	**PLUMBING**
Work Class:	OTHER
Proposed Use:	
Permit Number:	2015-0300
Status:	
Valuation:	$2,000.00
Contractor Company:	
Contractor Name:	BAY AREA TRENCHLESS

Date:	**1/21/2015**
Permit Type:	
Description:	**T/O RRF INSTALL 7/16 OSB RADIANT BOARD WITH LANDMARK LIFETIME COMP SHINGLES (17 SQUARES)**
Permit Description:	**ROOF**
Work Class:	OTHER
Proposed Use:	
Permit Number:	2015-0167
Status:	
Valuation:	$6,900.00
Contractor Company:	
Contractor Name:	MC ROOFING

ADJOINING PROPERTY FINDINGS

260 FRANKLIN ST

Date:	**11/27/2018**
Permit Type:	
Description:	**F/S SYSTEM NEW INSTALLATION FOR SFR ADDIT**
Permit Description:	
Work Class:	OTHER
Proposed Use:	
Permit Number:	2018-4008
Status:	
Valuation:	$10,000.00
Contractor Company:	
Contractor Name:	AEGIS FIRE SYSTEMS, INC

Date:	**5/31/2018**
Permit Type:	
Description:	**SFR ADDITION (1,507 SQFT HAB) AND REMODEL**
Permit Description:	
Work Class:	ADDITION
Proposed Use:	
Permit Number:	2018-0642
Status:	
Valuation:	$554,839.00
Contractor Company:	
Contractor Name:	SILICON VALLEY CUSTOM HOMES INC

Date:	**5/31/2018**
Permit Type:	
Description:	**NEW DETACHED ACCESSORY DWELLING UNIT (4**
Permit Description:	
Work Class:	NEW
Proposed Use:	
Permit Number:	2018-1726
Status:	
Valuation:	$145,161.00
Contractor Company:	
Contractor Name:	SILICON VALLEY CUSTOM HOMES INC

ADJOINING PROPERTY FINDINGS

Date: **7/30/2010**
Permit Type:
Description: **FURNACE REPLACEMENT**

Permit Description: **MECHANICAL**
Work Class: OTHER
Proposed Use:
Permit Number: 2010-1559
Status:
Valuation: $0.00
Contractor Company:
Contractor Name:

Date: **8/26/2004**
Permit Type:
Description: **TEAR OFF AND RE ROOF W/ TORCH TYPE**

Permit Description: **ROOF**
Work Class: OTHER
Proposed Use:
Permit Number: 2004-1580
Status:
Valuation: $7,000.00
Contractor Company:
Contractor Name:

305 FRANKLIN ST

Date: **6/3/2011**
Permit Type:
Description: **DECK REPAIR PER ATTACHED REPORT -**

Permit Description: **BUILDING**
Work Class: OTHER
Proposed Use:
Permit Number: 2011-1324
Status:
Valuation: $3,000.00
Contractor Company:
Contractor Name: VINCE MOFFITT CONSTRUCTION

ADJOINING PROPERTY FINDINGS

Date: **11/12/2004**
Permit Type:
Description: **NEW SFR W/ 413 SF ATTACHED GARAGE - LOT#1 (PLANCHECK #2004-0367 -- 997 W. DANA)**

Permit Description:
Work Class: NEW
Proposed Use:
Permit Number: 2004-2083
Status:
Valuation: $315,100.00
Contractor Company:
Contractor Name: ALVAND CONSTRUCTION

OAK ST

166 OAK ST

Date: **8/26/2003**
Permit Type:
Description: **NEW SFR WITH 210 SQ FT ATTACHED GARAGE**

Permit Description:
Work Class: NEW
Proposed Use:
Permit Number: 2003-0165
Status:
Valuation: $298,350.00
Contractor Company:
Contractor Name: FCI CONSTRUCTION INC

ADJOINING PROPERTY FINDINGS

168 OAK ST

Date:	**10/22/2004**
Permit Type:	
Description:	**SFR NEW FIRE SPRINKLER SYSTEM, 13D SYSTEM***
Permit Description:	
Work Class:	OTHER
Proposed Use:	
Permit Number:	2004-1880
Status:	
Valuation:	$7,000.00
Contractor Company:	
Contractor Name:	ADANAC FIRE PROTECTION

Date:	**8/26/2003**
Permit Type:	
Description:	**NEW SFR WITH 360 SQ FT ATTACHED GARAGE (SEE PERMIT #2003-0165 - 166 OAK ST)**
Permit Description:	
Work Class:	NEW
Proposed Use:	
Permit Number:	2003-1608
Status:	
Valuation:	$466,650.00
Contractor Company:	
Contractor Name:	FCI CONSTRUCTION INC

ADJOINING PROPERTY FINDINGS

220 OAK ST

Date:	**1/26/2021**
Permit Type:	
Description:	**HALL BATHROOM REMODEL IN SAME LOCATION,**
Permit Description:	
Work Class:	REMODEL
Proposed Use:	
Permit Number:	2021-0046
Status:	
Valuation:	$20,000.00
Contractor Company:	
Contractor Name:	REMODEL WEST

Date:	**7/7/2015**
Permit Type:	
Description:	**SFR REMODEL, KITCHEN, LAUNDRY ROOM, (2) BATHROOM, AND CONVERT DINING ROOM INTO BEDROOM (CREATING 4BD**
Permit Description:	
Work Class:	REMODEL
Proposed Use:	
Permit Number:	2015-2081
Status:	
Valuation:	$100,000.00
Contractor Company:	
Contractor Name:	JEFFREY ROTSKO

ADJOINING PROPERTY FINDINGS

227 OAK ST

Date:	**8/14/2018**
Permit Type:	
Description:	**F/S SYSTEM NEW INSTALLATION FOR NEW 2-ST**
Permit Description:	
Work Class:	OTHER
Proposed Use:	
Permit Number:	2018-2618
Status:	
Valuation:	$10,000.00
Contractor Company:	
Contractor Name:	AEGIS FIRE SYSTEMS, INC

Date:	**6/1/2018**
Permit Type:	
Description:	**NEW 2-STORY SFR (1,494 SQFT HAB) W ITH ATTA**
Permit Description:	
Work Class:	NEW
Proposed Use:	
Permit Number:	2018-0661
Status:	
Valuation:	$269,000.00
Contractor Company:	
Contractor Name:	EXCEL CONSTRUCTION & DEV. INC.

Date:	**5/2/2018**
Permit Type:	
Description:	**DEMO (1) SFR (806 SQFT HABITABLE)**
Permit Description:	**DEMOLITION**
Work Class:	DEMOLITION
Proposed Use:	
Permit Number:	2018-1345
Status:	
Valuation:	$5,000.00
Contractor Company:	
Contractor Name:	EXCEL CONSTRUCTION & DEV. INC.

ADJOINING PROPERTY FINDINGS

Date: **5/2/2018**
Permit Type:
Description: **DEMO (1) GARAGE (180 SQFT HABITABLE)**

Permit Description: **DEMOLITION**
Work Class: DEMOLITION
Proposed Use:
Permit Number: 2018-1346
Status:
Valuation: $5,000.00
Contractor Company:
Contractor Name: EXCEL CONSTRUCTION & DEV. INC.

Date: **5/21/2009**
Permit Type:
Description: **T/O RRF WITH COMP SHINGLE**

Permit Description: **ROOF**
Work Class: OTHER
Proposed Use:
Permit Number: 2009-0801
Status:
Valuation: $6,050.00
Contractor Company:
Contractor Name: BROWN'S ROOFING INC

230 OAK ST

Date: **2/20/2018**
Permit Type:
Description: **R/R WATER IN SAME LOCATION**

Permit Description: **PLUMBING**
Work Class: OTHER
Proposed Use:
Permit Number: 2018-0511
Status:
Valuation: $1,509.00
Contractor Company:
Contractor Name: FAST WATER HEATER

ADJOINING PROPERTY FINDINGS

Date: **2/1/2011**
Permit Type:
Description: **INSTALL 7' FENCE (NORTH SIDE OF PROPERTY**

Permit Description: **BUILDING**
Work Class: OTHER
Proposed Use:
Permit Number: 2011-0378
Status:
Valuation: $1,000.00
Contractor Company:
Contractor Name:

Date: **12/21/2010**
Permit Type:
Description: **INSTALL 7' FENCE (WESTSIDE OF PROPERTY LINE**

Permit Description: **BUILDING**
Work Class: OTHER
Proposed Use:
Permit Number: 2010-3114
Status:
Valuation: $1,200.00
Contractor Company:
Contractor Name:

239 OAK ST

Date: **4/8/2015**
Permit Type:
Description: **RRF REPAIR ON HOME WITH MODIFIED BITUMEN (6 SQUARES)**

Permit Description: **ROOF**
Work Class: OTHER
Proposed Use:
Permit Number: 2015-1108
Status:
Valuation: $3,100.00
Contractor Company:
Contractor Name: KEITH ROOFING

ADJOINING PROPERTY FINDINGS

Date: **3/22/2011**
Permit Type:
Description: **PRESURE TEST GAS LINE AND METER TO**

Permit Description: **PLUMBING**
Work Class: OTHER
Proposed Use:
Permit Number: 2011-0736
Status:
Valuation: $0.00
Contractor Company:
Contractor Name: Trustee

240 OAK ST

Date: **5/24/2022**
Permit Type:
Description: **REMOVE AND REPLACE A/C UNIT IN SAME LOCA**

Permit Description:
Work Class: OTHER
Proposed Use:
Permit Number: 2022-1370
Status:
Valuation: $4,000.00
Contractor Company:
Contractor Name: FUSE SERVICE INC

Date: **2/28/2014**
Permit Type:
Description: **SFR REMODEL**

Permit Description:
Work Class: REMODEL
Proposed Use:
Permit Number: 2014-0839
Status:
Valuation: $15,000.00
Contractor Company:
Contractor Name: BERNADETTE JAVIER

ADJOINING PROPERTY FINDINGS

261 OAK ST

Date:	**1/3/2022**
Permit Type:	
Description:	**INSTALL STUCCO AT THE GARAGE LEVEL SOFFI**
Permit Description:	
Work Class:	OTHER
Proposed Use:	
Permit Number:	2021-2877
Status:	
Valuation:	$10,000.00
Contractor Company:	
Contractor Name:	OMEGA CONSTUCTION

Date:	**8/5/2019**
Permit Type:	
Description:	**COMMON AREA REPAIR EXISTING STAIRWAY AN**
Permit Description:	
Work Class:	OTHER
Proposed Use:	
Permit Number:	2019-1172
Status:	
Valuation:	$15,000.00
Contractor Company:	
Contractor Name:	OMEGA CONSTUCTION

Date:	**7/8/2019**
Permit Type:	
Description:	**T/O COMP SHINGLES AND RRF INSTALL COMP S**
Permit Description:	**ROOF**
Work Class:	OTHER
Proposed Use:	
Permit Number:	2019-1975
Status:	
Valuation:	$8,000.00
Contractor Company:	
Contractor Name:	OMEGA CONSTRUCTION

ADJOINING PROPERTY FINDINGS

Date: **5/29/2019**
Permit Type:
Description: **KITCHEN AND BATHROOM REMODEL IN SAME L**

Permit Description:
Work Class: REMODEL
Proposed Use:
Permit Number: 2019-1196
Status:
Valuation: $11,423.00
Contractor Company:
Contractor Name: OMEGA CONSTRUCTION

Date: **5/5/2015**
Permit Type:
Description: **KITCHEN AND BATHROOM REMODEL IN SAME LOCATION (PER HOUSING INSPECTOR)**

Permit Description:
Work Class: REMODEL
Proposed Use:
Permit Number: 2015-1430
Status:
Valuation: $8,000.00
Contractor Company:
Contractor Name: WESLAKE INVESTMENT CORP

Date: **7/15/2013**
Permit Type:
Description: **REMOVE POSTS AND RE-ESTABLISH EXISTING CARPORT**

Permit Description: **BUILDING**
Work Class: OTHER
Proposed Use:
Permit Number: 2013-2158
Status:
Valuation: $500.00
Contractor Company:
Contractor Name: WESTLAKE INVESTMENT CORP

ADJOINING PROPERTY FINDINGS

Date: **4/16/2003**
Permit Type:
Description: **REPAIR DRY ROT IN BATHROOM AROUND**

Permit Description:
Work Class: REMODEL
Proposed Use:
Permit Number: 2003-0746
Status:
Valuation: $200.00
Contractor Company:
Contractor Name:

Date: **12/8/1999**
Permit Type:
Description: **DECK REPAIRS TO REAR BLDG NEAR UNIT#12,**

Permit Description:
Work Class: REMODEL
Proposed Use:
Permit Number: 1999-1144
Status:
Valuation: $500.00
Contractor Company:
Contractor Name:

337 OAK ST

Date: **6/4/2014**
Permit Type:
Description: **R/R SEWER LINE IN SAME LOCATION (BACK OF RESIDENCE)**

Permit Description: **PLUMBING**
Work Class: OTHER
Proposed Use:
Permit Number: 2014-1971
Status:
Valuation: $3,800.00
Contractor Company:
Contractor Name: TRIPLE A PLUMBING SERVICES

ADJOINING PROPERTY FINDINGS

Date:	**11/15/2011**
Permit Type:	
Description:	**INSTALL TWO-WAY CITY CLEANOUT**
Permit Description:	**PLUMBING**
Work Class:	OTHER
Proposed Use:	
Permit Number:	2011-2825
Status:	
Valuation:	$1,500.00
Contractor Company:	
Contractor Name:	TRIPLE A PLUMBING SERVICES

Date:	**5/28/2008**
Permit Type:	
Description:	**FIRE DAMAGE REPAIR PER PLAN**
Permit Description:	
Work Class:	REMODEL
Proposed Use:	
Permit Number:	2008-0869
Status:	
Valuation:	$40,000.00
Contractor Company:	
Contractor Name:	WARD-TEK

ADJOINING PROPERTY FINDINGS

S SHORELINE BLVD

230 S SHORELINE BLVD

Date:	**3/25/2015**
Permit Type:	
Description:	**UNITS A, B, C, AND D: R/R (4) WATER HEATERS IN SAME LOCATION LOCATED IN BACK OF BACK HOUSE "APT COMP**
Permit Description:	
Work Class:	OTHER
Proposed Use:	
Permit Number:	2015-0926
Status:	
Valuation:	$2,200.00
Contractor Company:	
Contractor Name:	LYCIA PROPERTY MANAGEMENT, LLC

234 S SHORELINE BLVD

Date:	**9/6/2002**
Permit Type:	
Description:	**REPLACE TWO WATER LINES FROM METER TO**
Permit Description:	**PLUMBING**
Work Class:	REMODEL
Proposed Use:	
Permit Number:	2002-1617
Status:	
Valuation:	$0.00
Contractor Company:	
Contractor Name:	

ADJOINING PROPERTY FINDINGS

VILLA ST

1025 VILLA ST

Date:	**8/22/2014**
Permit Type:	
Description:	**DETACHED WORKSHOP: R/R WATER LINE, W/H & EXTERIOR STAIRS IN SAME LOCATION, BATHROOM REMODEL**
Permit Description:	
Work Class:	REMODEL
Proposed Use:	
Permit Number:	2014-2493
Status:	
Valuation:	$10,000.00
Contractor Company:	
Contractor Name:	PETER TUNG

Date:	**9/1/2009**
Permit Type:	
Description:	**T/O RRF WITH COMP SHINGLE**
Permit Description:	**ROOF**
Work Class:	OTHER
Proposed Use:	
Permit Number:	2009-1670
Status:	
Valuation:	$17,220.00
Contractor Company:	
Contractor Name:	

ADJOINING PROPERTY FINDINGS

Date: **10/3/2002**
Permit Type:
Description: **100AMP SERVICE UPGRADE IN SAME LOCATION**

Permit Description: **ELECTRICAL**
Work Class: OTHER
Proposed Use:
Permit Number: 2002-1810
Status:
Valuation: $0.00
Contractor Company:
Contractor Name:

1043 VILLA ST

Date: **4/24/2022**
Permit Type:
Description: **RESIDENTIAL SEWER LINE. OLDLOCATION=OUT**

Permit Description: **PLUMBING**
Work Class: OTHER
Proposed Use:
Permit Number: 2022-1033
Status:
Valuation: $8,500.00
Contractor Company:
Contractor Name: MAESTRO PLUMBING

Date: **10/4/2019**
Permit Type:
Description: **REMOVE GAS WTR HEATER & REPLACE W ITH EL**

Permit Description:
Work Class: OTHER
Proposed Use:
Permit Number: 2019-2971
Status:
Valuation: $12,000.00
Contractor Company:
Contractor Name: BENNETT GENERAL CONTRACTORS

ADJOINING PROPERTY FINDINGS

Date: **1/3/2014**
Permit Type:
Description: **INSTALL DEDICATED CIRCUIT FOR EV CHARGER IN GARAGE**

Permit Description: **ELECTRICAL**
Work Class: OTHER
Proposed Use:
Permit Number: 2013-4227
Status:
Valuation: $1,800.00
Contractor Company:
Contractor Name: ROGERS ELECTRIC

Date: **11/28/2011**
Permit Type:
Description: **R/R MAIN WATER LINE IN SAME LOCAITON**

Permit Description: **PLUMBING**
Work Class: OTHER
Proposed Use:
Permit Number: 2011-2925
Status:
Valuation: $500.00
Contractor Company:
Contractor Name: SIMON PURDON AND KATE WILSON

Date: **12/21/2007**
Permit Type:
Description: **SFR PERIMETER FOUNDATION REPLACEMENT**

Permit Description:
Work Class: REMODEL
Proposed Use:
Permit Number: 2007-2600
Status:
Valuation: $39,700.00
Contractor Company:
Contractor Name: LAZER CONSTRUCTION

ADJOINING PROPERTY FINDINGS

Date: **1/8/2004**
Permit Type:
Description: **Water Heater Replacement**

Permit Description: **PLUMBING**
Work Class: OTHER
Proposed Use:
Permit Number: 2004-0071
Status:
Valuation: $0.00
Contractor Company:
Contractor Name:

1065 VILLA ST

Date: **5/26/2010**
Permit Type:
Description: **R/R WATER MAINLINE IN SAME LOCATION**

Permit Description: **PLUMBING**
Work Class: OTHER
Proposed Use:
Permit Number: 2010-1002
Status:
Valuation: $0.00
Contractor Company:
Contractor Name: JAMIL U SHAIKH

ADJOINING PROPERTY FINDINGS

1107 VILLA ST

Date:	**1/6/2011**
Permit Type:	
Description:	**BATHROOM REMODEL AND KITCHEN SINK**
Permit Description:	
Work Class:	REMODEL
Proposed Use:	
Permit Number:	2011-0081
Status:	
Valuation:	$2,623.00
Contractor Company:	
Contractor Name:	

1123 VILLA ST

Date:	**9/19/2014**
Permit Type:	
Description:	**KITCHEN REMODEL, REMOVE WALL BETWEEN KITCHEN AND LIVING ROOM, AND 100 AMP SERVICE PANEL UPGRADE**
Permit Description:	
Work Class:	REMODEL
Proposed Use:	
Permit Number:	2014-3070
Status:	
Valuation:	$11,226.00
Contractor Company:	
Contractor Name:	CHOISMITH ASSOCIATES INC

ADJOINING PROPERTY FINDINGS

Date: **11/2/2004**
Permit Type:
Description: **SFR VOLUNTARY STRUCTURAL RETROFIT**

Permit Description: **BUILDING**
Work Class: OTHER
Proposed Use:
Permit Number: 2004-2043
Status:
Valuation: $6,970.00
Contractor Company:
Contractor Name: ANDERSON JANOVICH

Date: **9/10/2004**
Permit Type:
Description: **ADD PATIO ROOM (ICBO #3190-P)**

Permit Description:
Work Class: ADDITION
Proposed Use:
Permit Number: 2004-1688
Status:
Valuation: $24,000.00
Contractor Company:
Contractor Name: ACTION PATIO & SUN ROOM

1157 VILLA ST

Date: **9/11/2021**
Permit Type:
Description: **SHOWER ENCLOSURE. FIXTURES=3**

Permit Description:
Work Class: OTHER
Proposed Use:
Permit Number: 2021-2461
Status:
Valuation: $20,000.00
Contractor Company:
Contractor Name: TOWERS GENERAL CONTRACTOR LLC

ADJOINING PROPERTY FINDINGS

Date: **1/23/2019**
Permit Type:
Description: **R/R WATER HEATER (40 GAL) IN SAME LOCATIO**

Permit Description: **PLUMBING**
Work Class: OTHER
Proposed Use:
Permit Number: 2019-0237
Status:
Valuation: $1,680.00
Contractor Company:
Contractor Name: WATER HEATERS ONLY, INC.

Date: **1/7/2019**
Permit Type:
Description: **R/R WATER HEATER (50 GAL) IN SAME LOCATIO**

Permit Description: **PLUMBING**
Work Class: OTHER
Proposed Use:
Permit Number: 2019-0095
Status:
Valuation: $3,000.00
Contractor Company:
Contractor Name: Payless Water Heaters

Date: **1/5/2018**
Permit Type:
Description: **REPLACE WOOD BURNING FIREPLACE WITH ELECTRIC FIREPLACE INSERT**

Permit Description:
Work Class: OTHER
Proposed Use:
Permit Number: 2018-0045
Status:
Valuation: $3,000.00
Contractor Company:
Contractor Name: TRADISTONE

ADJOINING PROPERTY FINDINGS

Date: **3/21/2017**
Permit Type:
Description: **MASTER BATHROOM REMODEL IN SAME LOCATI**

Permit Description:
Work Class: REMODEL
Proposed Use:
Permit Number: 2017-0870
Status:
Valuation: $3,882.00
Contractor Company:
Contractor Name: JIM'S BUILDING SERVICES

Date: **1/3/2017**
Permit Type:
Description: **HALLWAY BATHROOM REMODEL IN SAME LOCA**

Permit Description:
Work Class: REMODEL
Proposed Use:
Permit Number: 2017-0006
Status:
Valuation: $3,515.00
Contractor Company:
Contractor Name: JIM'S BUILDING SERVICES

Date: **2/8/2008**
Permit Type:
Description: **WATER HEATER REPLACEMENT**

Permit Description: **PLUMBING**
Work Class: OTHER
Proposed Use:
Permit Number: 2008-0230
Status:
Valuation: $0.00
Contractor Company:
Contractor Name:

ADJOINING PROPERTY FINDINGS

Date: **9/19/2002**
Permit Type:
Description: **Reroofing **2 BLDGS, AND 1 DETACHED GARAGE****

Permit Description: **ROOF**
Work Class: OTHER
Proposed Use:
Permit Number: 2002-1726
Status:
Valuation: $20,000.00
Contractor Company:
Contractor Name:

Date: **7/1/2002**
Permit Type:
Description: **R/R WATER HEATER IN THE SAME LOCATION**

Permit Description: **PLUMBING**
Work Class: OTHER
Proposed Use:
Permit Number: 2002-1151
Status:
Valuation: $0.00
Contractor Company:
Contractor Name: SOUTH BAY PLUMBING

Date: **12/5/2001**
Permit Type:
Description: **INSTALL 1/2" DEDICATED GAS LINE TO EXISTING**

Permit Description: **PLUMBING**
Work Class: OTHER
Proposed Use:
Permit Number: 2001-2432
Status:
Valuation: $0.00
Contractor Company:
Contractor Name: VALLEY PLUMBING

ADJOINING PROPERTY FINDINGS

Date: **2/1/2000**
Permit Type:
Description: **R/R FURNACE 60K BTU**

Permit Description: **MECHANICAL**
Work Class: OTHER
Proposed Use:
Permit Number: 2000-0617
Status:
Valuation: $0.00
Contractor Company:
Contractor Name: HEATING

1209 VILLA ST

Date: **1/17/2012**
Permit Type:
Description: **INSTALL DEDICATED CIRCUT FOR CAR**

Permit Description: **ELECTRICAL**
Work Class: OTHER
Proposed Use:
Permit Number: 2012-0157
Status:
Valuation: $953.00
Contractor Company:
Contractor Name: LORY ELECTRIC

Date: **12/8/1999**
Permit Type:
Description: **BIPS PERMIT # 98-443; 2 STORY RES ADDITION (230**

Permit Description:
Work Class: REMODEL
Proposed Use:
Permit Number: 1999-1126
Status:
Valuation: $150,000.00
Contractor Company:
Contractor Name:

ADJOINING PROPERTY FINDINGS

1229 VILLA ST

Date: **12/12/2019**
Permit Type:
Description: **KITCHEN AND BATHROOM REMODEL IN SAME L**

Permit Description:
Work Class: REMODEL
Proposed Use:
Permit Number: 2019-3897
Status:
Valuation: $7,406.00
Contractor Company:
Contractor Name: R ONG R R/WONG I M TRUST

Date: **12/12/2019**
Permit Type:
Description: **KITCHEN AND BATHROOM REMODEL IN SAME L**

Permit Description:
Work Class: REMODEL
Proposed Use:
Permit Number: 2019-3896
Status:
Valuation: $7,406.00
Contractor Company:
Contractor Name: R ONG R R/WONG I M TRUST

Date: **7/10/2015**
Permit Type:
Description: **KITCHEN AND BATHROOM REMODEL IN SAME LOCATION**

Permit Description:
Work Class: REMODEL
Proposed Use:
Permit Number: 2015-2034
Status:
Valuation: $6,000.00
Contractor Company:
Contractor Name: LA ROCA BUILDERS

ADJOINING PROPERTY FINDINGS

Date: **11/14/2014**
Permit Type:
Description: **R/R WATER HEATER IN SAME LOCATION (LOCATED IN THE PARKING AREA)**

Permit Description: **PLUMBING**
Work Class: OTHER
Proposed Use:
Permit Number: 2014-3687
Status:
Valuation: $230.00
Contractor Company:
Contractor Name: ACW MANAGEMENT COMPANY

Date: **10/3/2007**
Permit Type:
Description: **R/R STAIRS TO SECOND STORY UNIT AND DECK**

Permit Description:
Work Class: OTHER
Proposed Use:
Permit Number: 2007-2416
Status:
Valuation: $2,000.00
Contractor Company:
Contractor Name:

Date: **9/13/2006**
Permit Type:
Description: **REPLACE EXTERIOR GAS LINE**

Permit Description: **PLUMBING**
Work Class: OTHER
Proposed Use:
Permit Number: 2006-1945
Status:
Valuation: $0.00
Contractor Company:
Contractor Name: TRIPLE A PLUMBING

ADJOINING PROPERTY FINDINGS

Date: **9/13/2006**
Permit Type:
Description: **REPLACE EXTERIOR GAS LINE**

Permit Description: **PLUMBING**
Work Class: OTHER
Proposed Use:
Permit Number: 2006-1946
Status:
Valuation: $0.00
Contractor Company:
Contractor Name: TRIPLE A PLUMBING

Date: **9/13/2006**
Permit Type:
Description: **REPLACE EXTERIOR GAS LINE**

Permit Description: **PLUMBING**
Work Class: OTHER
Proposed Use:
Permit Number: 2006-1947
Status:
Valuation: $0.00
Contractor Company:
Contractor Name: TRIPLE A PLUMBING

Date: **9/13/2006**
Permit Type:
Description: **REPLACE EXTERIOR GAS LINE**

Permit Description: **PLUMBING**
Work Class: OTHER
Proposed Use:
Permit Number: 2006-1948
Status:
Valuation: $0.00
Contractor Company:
Contractor Name: TRIPLE A PLUMBING

ADJOINING PROPERTY FINDINGS

852 VILLA ST

Date:	**9/13/2010**
Permit Type:	
Description:	**SERVICE PANEL 150 AMPS**
Permit Description:	**ELECTRICAL**
Work Class:	OTHER
Proposed Use:	
Permit Number:	2010-2067
Status:	
Valuation:	$0.00
Contractor Company:	
Contractor Name:	

Date:	**8/20/2010**
Permit Type:	
Description:	**SUITES 852-860: SERVICE PANEL MODIFICATIONS**
Permit Description:	**ELECTRICAL**
Work Class:	OTHER
Proposed Use:	
Permit Number:	2010-1841
Status:	
Valuation:	$0.00
Contractor Company:	
Contractor Name:	

Date:	**12/28/2006**
Permit Type:	
Description:	**LIGHTING T.I. ONLY "VERDE TEA & ESPRESSO**
Permit Description:	
Work Class:	TENANT IMPROVEMENT
Proposed Use:	
Permit Number:	2006-2869
Status:	
Valuation:	$4,500.00
Contractor Company:	
Contractor Name:	CONSTRUCTION CORP

ADJOINING PROPERTY FINDINGS

Date:	**11/26/2003**
Permit Type:	
Description:	**INSTALL 30 GALLON GREASE TRAP FOR 3**
Permit Description:	**PLUMBING**
Work Class:	OTHER
Proposed Use:	
Permit Number:	2003-2356
Status:	
Valuation:	$300.00
Contractor Company:	
Contractor Name:	CONSTRUCTION

854 VILLA ST

Date:	**9/13/2010**
Permit Type:	
Description:	**SERVICE PANEL 100 AMPS**
Permit Description:	**ELECTRICAL**
Work Class:	OTHER
Proposed Use:	
Permit Number:	2010-2071
Status:	
Valuation:	$0.00
Contractor Company:	
Contractor Name:	

ADJOINING PROPERTY FINDINGS

856 VILLA ST

Date:	**9/13/2010**
Permit Type:	
Description:	**SERVICE PANEL 100 AMPS**
Permit Description:	**ELECTRICAL**
Work Class:	OTHER
Proposed Use:	
Permit Number:	2010-2068
Status:	
Valuation:	$0.00
Contractor Company:	
Contractor Name:	

Date:	**8/11/2009**
Permit Type:	
Description:	**COMM T.I. NEW TENANT "SKIN CARE SALON"**
Permit Description:	
Work Class:	TENANT IMPROVEMENT
Proposed Use:	
Permit Number:	2009-0909
Status:	
Valuation:	$46,900.00
Contractor Company:	
Contractor Name:	JAN PICHOLA CONSTRUCTION CO.

Date:	**1/30/2001**
Permit Type:	
Description:	**T/O & RRF BASE, PLY, CAPSHEET (3500**
Permit Description:	**ROOF**
Work Class:	OTHER
Proposed Use:	
Permit Number:	2001-0157
Status:	
Valuation:	$7,500.00
Contractor Company:	
Contractor Name:	AUDLEY ROOFING CO.

ADJOINING PROPERTY FINDINGS

Date: **9/20/2000**
Permit Type:
Description: **CODE COMPLIANCE PERMIT FOR (E) A/C UNIT**

Permit Description:
Work Class: OTHER
Proposed Use:
Permit Number: 2000-2514
Status:
Valuation: $0.00
Contractor Company:
Contractor Name: Larry G And Frances H Ho

858 VILLA ST

Date: **9/13/2010**
Permit Type:
Description: **SERVICE PANEL 100 AMPS**

Permit Description: **ELECTRICAL**
Work Class: OTHER
Proposed Use:
Permit Number: 2010-2069
Status:
Valuation: $0.00
Contractor Company:
Contractor Name:

Date: **2/17/2010**
Permit Type:
Description: **COMM T.I. "HAPPY FEET"**

Permit Description:
Work Class: TENANT IMPROVEMENT
Proposed Use:
Permit Number: 2010-0151
Status:
Valuation: $2,100.00
Contractor Company:
Contractor Name:

ADJOINING PROPERTY FINDINGS

Date: **3/5/2008**
Permit Type:
Description: **COMM T.I. NEW TENANT "FOOT COMFORT"**

Permit Description:
Work Class: TENANT IMPROVEMENT
Proposed Use:
Permit Number: 2008-0215
Status:
Valuation: $57,600.00
Contractor Company:
Contractor Name: DENNIS CHEN & LARRY HO

860 VILLA ST

Date: **3/21/2016**
Permit Type:
Description: **COMM T.I. NEW TENANT, NEW SALON CHAIRS AND FURNITURE "HUONG DAO" (NAIL SALON)**

Permit Description:
Work Class: TENANT IMPROVEMENT
Proposed Use:
Permit Number: 2016-0442
Status:
Valuation: $4,000.00
Contractor Company:
Contractor Name: R & S MOUNTAIN PLAZA LLC

ADJOINING PROPERTY FINDINGS

Date: **12/11/2015**
Permit Type:
Description: **COMM T.I. UPGRADE EXISTING BATHROOM FOR ACCESSIBILITY "NO TENANT" MARKET READY**

Permit Description:
Work Class: TENANT IMPROVEMENT
Proposed Use:
Permit Number: 2015-4075
Status:
Valuation: $3,000.00
Contractor Company:
Contractor Name: CHEN MARK & VILLA STREET LLC

888 VILLA ST

Date: **4/19/2022**
Permit Type:
Description: **COMM T.I. REMOVE AND REPLACE (9) ANTENNA**

Permit Description:
Work Class: TENANT IMPROVEMENT
Proposed Use:
Permit Number: 2021-3305
Status:
Valuation: $15,000.00
Contractor Company:
Contractor Name: UNIQUE TELECOM INCORPORATED

ADJOINING PROPERTY FINDINGS

Date: **9/9/2021**
Permit Type:
Description: **F/A T.I. REMOVE AND REPLACE ROOFTOP A/C U**

Permit Description:
Work Class: OTHER
Proposed Use:
Permit Number: 2021-2280
Status:
Valuation: $10,000.00
Contractor Company:
Contractor Name: BAY ALARM CO

Date: **9/1/2021**
Permit Type:
Description: **COMM T.I. REMOVE AND REPLACE (3) ROOFTOP**

Permit Description:
Work Class: TENANT IMPROVEMENT
Proposed Use:
Permit Number: 2020-2581
Status:
Valuation: $15,000.00
Contractor Company:
Contractor Name: QUALTEK W IRELESS LLC

Date: **2/8/2021**
Permit Type:
Description: **COMM T.I. REMOVE AND REPLACE ROOFTOP A/C**

Permit Description:
Work Class: TENANT IMPROVEMENT
Proposed Use:
Permit Number: 2020-3721
Status:
Valuation: $80,000.00
Contractor Company:
Contractor Name: MATRIX HG INC

ADJOINING PROPERTY FINDINGS

Date: **8/15/2018**
Permit Type:
Description: **COMM T.I. ANTENNA AND EQUIPMENT UPGRADE**

Permit Description:
Work Class: TENANT IMPROVEMENT
Proposed Use:
Permit Number: 2018-1253
Status:
Valuation: $20,000.00
Contractor Company:
Contractor Name: VELEX INC

Date: **3/23/2018**
Permit Type:
Description: **COMM T.I. ANTENNA AND EQUIPMENT MODIFICA**

Permit Description:
Work Class: TENANT IMPROVEMENT
Proposed Use:
Permit Number: 2018-0320
Status:
Valuation: $30,000.00
Contractor Company:
Contractor Name: BROKEN ARROW COMMUNICATIONS INC

Date: **7/26/2017**
Permit Type:
Description: **T/O FOAM ROOF RRF WITH TPO (34 SQUARES)**

Permit Description: **ROOF**
Work Class: OTHER
Proposed Use:
Permit Number: 2017-2529
Status:
Valuation: $70,000.00
Contractor Company:
Contractor Name: R & S MOUNTAIN PLAZA LLC

ADJOINING PROPERTY FINDINGS

Date: **7/17/2015**
Permit Type:
Description: **COMM T.I. ANTENNA AND EQUIPMENT UPGRADES "SPRINT" (CLOSE OUT EXPIRED PERMIT#2013-2041)**

Permit Description:
Work Class: TENANT IMPROVEMENT
Proposed Use:
Permit Number: 2015-2065
Status:
Valuation: $20,000.00
Contractor Company:
Contractor Name: OVERLAND CONTRACTING, INC.

Date: **7/16/2013**
Permit Type:
Description: **COMM T.I. ANTENNA AND EQUIPMENT UPGRADE**

Permit Description:
Work Class: TENANT IMPROVEMENT
Proposed Use:
Permit Number: 2013-2041
Status:
Valuation: $20,000.00
Contractor Company:
Contractor Name: OVERLAND CONTRACTING, INC.

Date: **9/24/2012**
Permit Type:
Description: **4TH FLR, SUITE#410: COMM T.I. NEW TENANT, OFFICE MODIFICATIONS "WIFASE INC"**

Permit Description:
Work Class: TENANT IMPROVEMENT
Proposed Use:
Permit Number: 2012-2509
Status:
Valuation: $8,000.00
Contractor Company:
Contractor Name: PAUL CHANCHANIAN

ADJOINING PROPERTY FINDINGS

Date: **7/22/2011**
Permit Type:
Description: **1ST FLR: F/A T.I. MODIFICATION IN (E) ELEC ROOM**

Permit Description:
Work Class: OTHER
Proposed Use:
Permit Number: 2011-1623
Status:
Valuation: $10,000.00
Contractor Company:
Contractor Name: BAY ALARM CO

Date: **7/15/2011**
Permit Type:
Description: **INSTALL (3) NEW ANTENNA AND EQUIPMENT**

Permit Description:
Work Class: TENANT IMPROVEMENT
Proposed Use:
Permit Number: 2011-0974
Status:
Valuation: $15,150.00
Contractor Company:
Contractor Name: BARAN TELECOM, INC

Date: **10/8/2009**
Permit Type:
Description: **INSTALL CELLULAR EQUIPMENT "CLEARWIRE"**

Permit Description:
Work Class: TENANT IMPROVEMENT
Proposed Use:
Permit Number: 2009-1427
Status:
Valuation: $10,000.00
Contractor Company:
Contractor Name: METROPOLITAN ELECT. CONSTRUCT. INC.

ADJOINING PROPERTY FINDINGS

Date: **5/18/2007**
Permit Type:
Description: **5TH FLR, SUITE#500: F/S T.I. (2 HEADS) "CARIDEN**

Permit Description:
Work Class: OTHER
Proposed Use:
Permit Number: 2007-1028
Status:
Valuation: $10,000.00
Contractor Company:
Contractor Name: PROTECTION

Date: **11/23/2005**
Permit Type:
Description: **"MVP" * SUITES 110, 210, 200, 230 & 300: F/S T.I.**

Permit Description:
Work Class: OTHER
Proposed Use:
Permit Number: 2005-1942
Status:
Valuation: $10,000.00
Contractor Company:
Contractor Name: PRO-FIT FIRE SERVICE

Date: **11/17/2005**
Permit Type:
Description: **"TELL-A-PAL (3 HEADS) * SUITE 200: F/S T.I**

Permit Description:
Work Class: OTHER
Proposed Use:
Permit Number: 2005-2105
Status:
Valuation: $10,000.00
Contractor Company:
Contractor Name: PROTECTION

ADJOINING PROPERTY FINDINGS

Date: **8/12/2005**
Permit Type:
Description: **TELECOMMUNICATION FACILITY EQUIMENT/6 ANTENNAS ON ROOF**

Permit Description:
Work Class: OTHER
Proposed Use:
Permit Number: 2005-0848
Status:
Valuation: $40,000.00
Contractor Company:
Contractor Name: STC NETCOM INC

Date: **6/29/2005**
Permit Type:
Description: **OVERLAY WITH POLYURETHANE FOAM (3,600 SQ**

Permit Description: **ROOF**
Work Class: OTHER
Proposed Use:
Permit Number: 2005-1209
Status:
Valuation: $37,562.00
Contractor Company:
Contractor Name:

Date: **9/3/2003**
Permit Type:
Description: **COMM T.I. "COMMAND PERFORMANCE HAIR SALON"**

Permit Description:
Work Class: TENANT IMPROVEMENT
Proposed Use:
Permit Number: 2003-1548
Status:
Valuation: $125,400.00
Contractor Company:
Contractor Name: THE WEST GROUP

ADJOINING PROPERTY FINDINGS

Date: **9/3/2003**
Permit Type:
Description: **F/S T.I. "COMMAND PERFORMANCE HAIR SALON", 15 FIRE SPRINKLERS**

Permit Description:
Work Class: OTHER
Proposed Use:
Permit Number: 2003-1579
Status:
Valuation: $7,000.00
Contractor Company:
Contractor Name: ADANAC FIRE PROTECTION

Date: **10/5/2001**
Permit Type:
Description: **INSTALL UPS SYSTEM IN PRE-FAB CABINET ON ROOF- "NEXTEL"**

Permit Description:
Work Class: TENANT IMPROVEMENT
Proposed Use:
Permit Number: 2001-1627
Status:
Valuation: $120,000.00
Contractor Company:
Contractor Name: BALCH PETROLEUM/CONTRACTS

895 VILLA ST

Date: **1/22/2020**
Permit Type:
Description: **COMM T.I. R/R ROOFTOP A/C UNIT IN SAME LOC**

Permit Description:
Work Class: OTHER
Proposed Use:
Permit Number: 2019-2482
Status:
Valuation: $10,000.00
Contractor Company:
Contractor Name: GOLDEN GATE MECHANICAL

ADJOINING PROPERTY FINDINGS

Date: **5/11/2018**
Permit Type:
Description: **COMM T.I. REBUILD (E) TRASH ENCLOSURE IN SAME LOCATION "STEINS BEER GARDEN"**

Permit Description:
Work Class: TENANT IMPROVEMENT
Proposed Use:
Permit Number: 2018-0559
Status:
Valuation: $6,000.00
Contractor Company:
Contractor Name: ADOLINDA

Date: **4/17/2018**
Permit Type:
Description: **F/S T.I. FOR REBUILT TRASH ENCLOSURE "STEIN**

Permit Description:
Work Class: OTHER
Proposed Use:
Permit Number: 2018-1179
Status:
Valuation: $10,000.00
Contractor Company:
Contractor Name: FREEDOM FIRE PROTECTION INC

Date: **4/28/2017**
Permit Type:
Description: **INSTALL PROPERTY LINE CLEANOUT "STEINS BE**

Permit Description: **PLUMBING**
Work Class: OTHER
Proposed Use:
Permit Number: 2017-1348
Status:
Valuation: $1,900.00
Contractor Company:
Contractor Name: E J PLUMBING

ADJOINING PROPERTY FINDINGS

Date: **9/4/2014**
Permit Type:
Description: **COMM T.I. INSTALL OUTDOOR LIGHTING "STEINS BEER GARDEN & RESTAURANT"**

Permit Description:
Work Class: TENANT IMPROVEMENT
Proposed Use:
Permit Number: 2014-2845
Status:
Valuation: $9,000.00
Contractor Company:
Contractor Name: CMGI

Date: **3/14/2013**
Permit Type:
Description: **INSTALL NEW HOOD & DUCT SYSTEM "STEINS BEER GARDEN & RESTAURANT"**

Permit Description:
Work Class: OTHER
Proposed Use:
Permit Number: 2013-0805
Status:
Valuation: $10,000.00
Contractor Company:
Contractor Name: PENINSULA FIRE PROTECTION INC

Date: **2/26/2013**
Permit Type:
Description: **INSTALL (1) NON-ILLUMINATED, AND (1), INSTALL (1) NON-ILLUMINATED, AND (1) ILLUMIN**

Permit Description:
Work Class: OTHER
Proposed Use:
Permit Number: 2013-0641
Status:
Valuation: $5,000.00
Contractor Company:
Contractor Name: ACTIVE SIGN CO

ADJOINING PROPERTY FINDINGS

Date: **11/1/2012**
Permit Type:
Description: **COMM T.I. "STEINS BEER GARDEN AND RESTAURANT"**

Permit Description:
Work Class: TENANT IMPROVEMENT
Proposed Use:
Permit Number: 2012-2013
Status:
Valuation: $650,000.00
Contractor Company:
Contractor Name: C&L CONSTRUCTION CO.

Date: **7/30/2012**
Permit Type:
Description: **COMMERCIAL INTERIOR DEMOLITION ONLY**

Permit Description: **BUILDING**
Work Class: TENANT IMPROVEMENT
Proposed Use:
Permit Number: 2012-2015
Status:
Valuation: $5,000.00
Contractor Company:
Contractor Name:

Date: **2/24/2009**
Permit Type:
Description: **F/S T.I. UPGRADE SYSTEM "VILLA O8**

Permit Description:
Work Class: OTHER
Proposed Use:
Permit Number: 2009-0264
Status:
Valuation: $10,000.00
Contractor Company:
Contractor Name:

ADJOINING PROPERTY FINDINGS

Date: **2/20/2009**
Permit Type:
Description: **INSTALL ANSUL SYSTEM "VILLA 08 RESTAURANT**

Permit Description:
Work Class: OTHER
Proposed Use:
Permit Number: 2008-1815
Status:
Valuation: $10,000.00
Contractor Company:
Contractor Name: SAFETY

Date: **2/11/2009**
Permit Type:
Description: **INSTALL (3) ILLUMINATED CHANNEL LETTER**

Permit Description:
Work Class: OTHER
Proposed Use:
Permit Number: 2009-0200
Status:
Valuation: $2,000.00
Contractor Company:
Contractor Name: TENX ENTERPRISES INC

Date: **1/29/2009**
Permit Type:
Description: **F/S NEW INSTALLATION FOR REFUSE AREA "VILLA**

Permit Description:
Work Class: OTHER
Proposed Use:
Permit Number: 2009-0133
Status:
Valuation: $10,000.00
Contractor Company:
Contractor Name: ANZA VILLA CONSTRUCTION INC

ADJOINING PROPERTY FINDINGS

Date: **8/7/2008**
Permit Type:
Description: **COMM EXT. UPGRADES "VILLA 08 RESTAURANT & BAR"**

Permit Description:
Work Class: TENANT IMPROVEMENT
Proposed Use:
Permit Number: 2008-0969
Status:
Valuation: $100,000.00
Contractor Company:
Contractor Name: HANIWAY COMPANY

Date: **7/1/2008**
Permit Type:
Description: **COMM T.I. NEW RESTAURANT "VILLA 08 RESTAURANT & BAR"**

Permit Description:
Work Class: TENANT IMPROVEMENT
Proposed Use:
Permit Number: 2008-0832
Status:
Valuation: $498,000.00
Contractor Company:
Contractor Name: YU-SHANG & YO-JU KAO TRUSTEE

900 VILLA ST

Date: **12/15/2015**
Permit Type:
Description: **3RD FLR: F/S T.I. "WHAT'S APP" MODIFICATIONS OF SERVER ROOM**

Permit Description:
Work Class: OTHER
Proposed Use:
Permit Number: 2015-4095
Status:
Valuation: $10,000.00
Contractor Company:
Contractor Name: SEAMLESS FIRE PROTECTION

ADJOINING PROPERTY FINDINGS

Date: **12/9/2015**
Permit Type:
Description: **3RD FLR: COMM T.I. MODIFICATIONS OF SERVER ROOM ""WHAT'S APP"**

Permit Description:
Work Class: TENANT IMPROVEMENT
Proposed Use:
Permit Number: 2015-3981
Status:
Valuation: $100,000.00
Contractor Company:
Contractor Name: LYNCON CONSTRUCTION

Date: **5/1/2014**
Permit Type:
Description: **1ST- 4TH FLR: F/A T.I. NEW TENANT, OFFICES, FRONT LOBBY AREA & BREAKROOM "WHAT'S APP" (RETAIL SPAC**

Permit Description:
Work Class: OTHER
Proposed Use:
Permit Number: 2014-1267
Status:
Valuation: $20,000.00
Contractor Company:
Contractor Name: ICS INTEGRATED COMM. SYSTEMS

Date: **5/1/2014**
Permit Type:
Description: **INSTALL ILLUMINATED MONUMENT SIGN "900 VILLA ST"**

Permit Description:
Work Class: OTHER
Proposed Use:
Permit Number: 2014-1528
Status:
Valuation: $500.00
Contractor Company:
Contractor Name: COULTHARD IDENTITY GROUP

ADJOINING PROPERTY FINDINGS

Date:	**4/28/2014**
Permit Type:	
Description:	**INSTALL (2) ILLUMINATED CHANNEL LETTER SIGNS "BRYANT PARK PLAZA - WINDOW TO THE WORLD"**
Permit Description:	
Work Class:	OTHER
Proposed Use:	
Permit Number:	2014-1510
Status:	
Valuation:	$12,720.00
Contractor Company:	
Contractor Name:	AMCOE SIGN COMPANY

Date:	**3/28/2014**
Permit Type:	
Description:	**1ST- 4TH FLR: F/S T.I. NEW TENANT, OFFICES, FRONT LOBBY AREA & BREAKROOM (RETAIL SPACE COMM T.I. U**
Permit Description:	
Work Class:	OTHER
Proposed Use:	
Permit Number:	2014-1195
Status:	
Valuation:	$35,000.00
Contractor Company:	
Contractor Name:	COSCO FIRE PROTECTION INC

ADJOINING PROPERTY FINDINGS

Date: **3/26/2014**
Permit Type:
Description: **1ST- 4TH FLR: COMM T.I. NEW TENANT, OFFICES, FRONT LOBBY AREA & BREAKROOM "WHAT'S APP" (RETAIL SPAC**

Permit Description:
Work Class: TENANT IMPROVEMENT
Proposed Use:
Permit Number: 2013-3747
Status:
Valuation: $1,300,000.00
Contractor Company:
Contractor Name: LYNCON CONSTRUCTION

Date: **2/11/2014**
Permit Type:
Description: **F/A SYSTEM NEW INSTALLATION FOR NEW CORE SHELL BUILDING "BRYANT PARK PLAZA"**

Permit Description:
Work Class: OTHER
Proposed Use:
Permit Number: 2014-0451
Status:
Valuation: $20,000.00
Contractor Company:
Contractor Name: ICS INTEGRATED COMM. SYSTEMS

Date: **8/1/2013**
Permit Type:
Description: **F/S SYSTEM NEW INSTALLATION "BRYANT PARK PLAZA"**

Permit Description:
Work Class: OTHER
Proposed Use:
Permit Number: 2013-1701
Status:
Valuation: $93,100.00
Contractor Company:
Contractor Name: COSCO FIRE PROTECTION INC

ADJOINING PROPERTY FINDINGS

Date:	**7/2/2013**
Permit Type:	
Description:	**U/G F/L NEW INSTALLATION FOR NEW COMM BLDG "BRYANT PARK PLAZA"**
Permit Description:	
Work Class:	OTHER
Proposed Use:	
Permit Number:	2013-2071
Status:	
Valuation:	$35,000.00
Contractor Company:	
Contractor Name:	V E M GENERAL ENGINEERING

Date:	**4/22/2013**
Permit Type:	
Description:	**NEW CORE SHELL BUILDING (COMM T.I. UNDER SEPARATE PERMIT) "BRYANT PARK PLAZA"**
Permit Description:	
Work Class:	NEW
Proposed Use:	
Permit Number:	2012-2489
Status:	
Valuation:	$4,006,671.00
Contractor Company:	
Contractor Name:	LYNCON CONSTRUCTION

ADJOINING PROPERTY FINDINGS

902 VILLA ST

Date:	**4/22/2013**
Permit Type:	
Description:	**DEMOLITION OF ALL ONSITE STRUCTURES**
Permit Description:	**DEMOLITION**
Work Class:	DEMOLITION
Proposed Use:	
Permit Number:	2013-0826
Status:	
Valuation:	$5,000.00
Contractor Company:	
Contractor Name:	LYNCON CONSTRUCTION

933 VILLA ST

Date:	**3/23/2001**
Permit Type:	
Description:	**DEMO OF 3 STRUCTURES- 2 ONE STORY RES. &**
Permit Description:	**DEMOLITION**
Work Class:	DEMOLITION
Proposed Use:	
Permit Number:	2001-0634
Status:	
Valuation:	$15,000.00
Contractor Company:	
Contractor Name:	Villa Development Corporation

ADJOINING PROPERTY FINDINGS

938 VILLA ST

Date:	**10/8/2009**
Permit Type:	
Description:	**HOOD AND DUCT UPGRADE "CHEZ TJ"**
Permit Description:	
Work Class:	OTHER
Proposed Use:	
Permit Number:	2009-1941
Status:	
Valuation:	$10,000.00
Contractor Company:	
Contractor Name:	

Date:	**9/5/2000**
Permit Type:	
Description:	**ADDITION TO REAR COTTAGE @ CHEZ TJ & SITE WORK**
Permit Description:	
Work Class:	ADDITION
Proposed Use:	
Permit Number:	2000-1805
Status:	
Valuation:	$60,904.00
Contractor Company:	
Contractor Name:	Thomas G Aviet Et Al

ADJOINING PROPERTY FINDINGS

954 VILLA ST

Date: **6/23/2022**
Permit Type:
Description: **F/A T.I. CONVERT RESTAURANT TO OFFICE, INTE**

Permit Description:
Work Class: OTHER
Proposed Use:
Permit Number: 2022-0946
Status:
Valuation: $14,788.00
Contractor Company:
Contractor Name: RFI ENTERPRISES, INC.

Date: **5/6/2022**
Permit Type:
Description: **F/S T.I. CONVERT RESTAURANT TO OFFICE, INTE**

Permit Description:
Work Class: OTHER
Proposed Use:
Permit Number: 2022-1159
Status:
Valuation: $10,000.00
Contractor Company:
Contractor Name: SEAMLESS FIRE PROTECTION LLC

Date: **3/7/2022**
Permit Type:
Description: **COMM T.I. CONVERT RESTAURANT TO OFFICE, I**

Permit Description:
Work Class: TENANT IMPROVEMENT
Proposed Use:
Permit Number: 2021-2171
Status:
Valuation: $716,580.00
Contractor Company:
Contractor Name: TECHNICAL BUILDERS INC

ADJOINING PROPERTY FINDINGS

Date: **1/12/2021**
Permit Type:
Description: **COMM T.I. INSTALL SUB-SLAB DEPRESSURIZATI**

Permit Description:
Work Class: TENANT IMPROVEMENT
Proposed Use:
Permit Number: 2020-1457
Status:
Valuation: $100,000.00
Contractor Company:
Contractor Name: TECHNICAL BUILDERS INC

Date: **5/14/2020**
Permit Type:
Description: **REMOVE AND REPLACE SEWER LATERAL FROM**

Permit Description: **PLUMBING**
Work Class: OTHER
Proposed Use:
Permit Number: 2020-1061
Status:
Valuation: $25,000.00
Contractor Company:
Contractor Name: DEPENDABLE ROOTER & PLUMBING

Date: **3/5/2020**
Permit Type:
Description: **PHASE 1 PARTIAL INTERIOR DEMO PER SCCHD**

Permit Description: **BUILDING**
Work Class: OTHER
Proposed Use:
Permit Number: 2020-0689
Status:
Valuation: $5,000.00
Contractor Company:
Contractor Name: M & J LAND & EQUIPMENT LEASING

ADJOINING PROPERTY FINDINGS

Date: **2/26/2016**
Permit Type:
Description: **INSTALL 15-AMP ELECTRICAL OUTLET TO BAR AREA FOR TV "TIED HOUSE CAFE & BREWERY" (PER FIRE INSPECTOR)**

Permit Description: **ELECTRICAL**
Work Class: OTHER
Proposed Use:
Permit Number: 2016-0737
Status:
Valuation: $150.00
Contractor Company:
Contractor Name: PENGUIN ELECTRIC

Date: **1/9/2009**
Permit Type:
Description: **INSTALL STORAGE TANK FOR WASTE OIL "TIED HOUSE BREWERY"**

Permit Description:
Work Class: TENANT IMPROVEMENT
Proposed Use:
Permit Number: 2008-2491
Status:
Valuation: $500.00
Contractor Company:
Contractor Name: LEASING

Date: **3/13/2006**
Permit Type:
Description: **INSTALL HOOD & DUCT SYSTEM "TIED HOUSE**

Permit Description:
Work Class: OTHER
Proposed Use:
Permit Number: 2006-0216
Status:
Valuation: $10,000.00
Contractor Company:
Contractor Name:

ADJOINING PROPERTY FINDINGS

VILLA ST APT 1

1114 VILLA ST APT 1

Date:	**5/12/2011**
Permit Type:	
Description:	**APARTMENT COMPLEX ABATEMENT AND CODE COMPLIANCE**
Permit Description:	
Work Class:	REMODEL
Proposed Use:	
Permit Number:	2011-0333
Status:	
Valuation:	$228,979.00
Contractor Company:	
Contractor Name:	LEUNG FAMILY TRUST

Date:	**1/31/2011**
Permit Type:	
Description:	**TEMPORARY POWER POLE**
Permit Description:	**ELECTRICAL**
Work Class:	OTHER
Proposed Use:	
Permit Number:	2011-0366
Status:	
Valuation:	$0.00
Contractor Company:	
Contractor Name:	LEUNG FAMILY TRUST

ADJOINING PROPERTY FINDINGS

W DANA ST

1012 W DANA ST

Date:	**7/16/2020**
Permit Type:	
Description:	**F/S SYSTEM NEW INSTALLATION FOR NEW 2-ST**
Permit Description:	
Work Class:	OTHER
Proposed Use:	
Permit Number:	2020-1245
Status:	
Valuation:	$10,000.00
Contractor Company:	
Contractor Name:	HICON & FIRE PROTECTION

Date:	**6/26/2020**
Permit Type:	
Description:	**INSTALL PHOTOVOLTAIC (7.68 KW) ROOFTOP SY**
Permit Description:	
Work Class:	OTHER
Proposed Use:	
Permit Number:	2020-1116
Status:	
Valuation:	$1,000.00
Contractor Company:	
Contractor Name:	TESLA ENERGY OPERATIONS INC

ADJOINING PROPERTY FINDINGS

Date: **9/18/2019**
Permit Type:
Description: **NEW 2-STORY SFR (2,898 SQFT HABITABLE) WIT**

Permit Description:
Work Class: NEW
Proposed Use:
Permit Number: 2019-1564
Status:
Valuation: $1,700,000.00
Contractor Company:
Contractor Name: ATLANTA CONSTRUCTION

Date: **8/5/2019**
Permit Type:
Description: **DEMOLISH ONE (1) 1-STORY SFR (2,604 SQFT HA**

Permit Description: **DEMOLITION**
Work Class: DEMOLITION
Proposed Use:
Permit Number: 2019-2265
Status:
Valuation: $5,000.00
Contractor Company:
Contractor Name: RODERICK COOPER DEMOLITION

Date: **8/5/2019**
Permit Type:
Description: **DEMOLISH ONE (1) DETACHED GARAGE (341 SQ**

Permit Description: **DEMOLITION**
Work Class: DEMOLITION
Proposed Use:
Permit Number: 2019-2268
Status:
Valuation: $5,000.00
Contractor Company:
Contractor Name: RODERICK COOPER DEMOLITION

ADJOINING PROPERTY FINDINGS

Date: **7/8/2016**
Permit Type:
Description: **UNIT #2: R/R TANKLESS WATER HEATER AND RELOCATE TO EXTERIOR**

Permit Description:
Work Class: OTHER
Proposed Use:
Permit Number: 2016-2696
Status:
Valuation: $3,000.00
Contractor Company:
Contractor Name: R D H CONSTRUCTION

Date: **6/14/2016**
Permit Type:
Description: **UNIT #2: R/R SHOWER AND TOILET IN SAME LOCATION**

Permit Description:
Work Class: OTHER
Proposed Use:
Permit Number: 2016-2155
Status:
Valuation: $6,500.00
Contractor Company:
Contractor Name: R D H CONSTRUCTION

Date: **11/23/2015**
Permit Type:
Description: **(3) BATHROOM REMODELS IN SAME LOCATION, INSTALL NEW FURNACE , DUCTWORK AND NEW TANKLESS WATER HEATER**

Permit Description:
Work Class: REMODEL
Proposed Use:
Permit Number: 2015-3819
Status:
Valuation: $8,394.00
Contractor Company:
Contractor Name: R D H CONSTRUCTION

ADJOINING PROPERTY FINDINGS

Date:	**10/28/2015**
Permit Type:	
Description:	**200 AMP PANEL UPGRADE IN SAME LOCATION AND UPGRADE ELECTRICAL WIRING TO OUTLETS THROUGHOUT HOME**
Permit Description:	**ELECTRICAL**
Work Class:	OTHER
Proposed Use:	
Permit Number:	2015-3283
Status:	
Valuation:	$5,625.00
Contractor Company:	
Contractor Name:	BAYSHORE ELECTRIC

Date:	**9/17/2009**
Permit Type:	
Description:	**REROOFING**
Permit Description:	**ROOF**
Work Class:	OTHER
Proposed Use:	
Permit Number:	2009-1795
Status:	
Valuation:	$9,000.00
Contractor Company:	
Contractor Name:	BROWN M CONSTRUCTION, INC

ADJOINING PROPERTY FINDINGS

1033 W DANA ST

Date:	**12/18/2012**
Permit Type:	
Description:	**F/S SYSTEM NEW INSTALLATION "VERMAN MALIK**
Permit Description:	
Work Class:	OTHER
Proposed Use:	
Permit Number:	2012-3400
Status:	
Valuation:	$10,000.00
Contractor Company:	
Contractor Name:	TNT FIRE PROTECTION INC

Date:	**11/8/2011**
Permit Type:	
Description:	**DEMOLISH RESIDENTIAL BUILDING (626 SQ FT**
Permit Description:	**DEMOLITION**
Work Class:	DEMOLITION
Proposed Use:	
Permit Number:	2011-2765
Status:	
Valuation:	$5,000.00
Contractor Company:	
Contractor Name:	PLATEAU BUILDING GROUP INC

ADJOINING PROPERTY FINDINGS

1040 W DANA ST

Date:	**1/23/2012**
Permit Type:	
Description:	**INSTALL PHOTOVOLTAIC SYSTEM**
Permit Description:	
Work Class:	OTHER
Proposed Use:	
Permit Number:	2011-3145
Status:	
Valuation:	$1,000.00
Contractor Company:	
Contractor Name:	TOPPING

Date:	**10/14/2010**
Permit Type:	
Description:	**SFR ADDITION (815 SQFT HABITABLE FIRST FLOOR), (1100 SQFT BASEMENT <716 HABITABLE AND 384 UNCONDITIO**
Permit Description:	
Work Class:	ADDITION
Proposed Use:	
Permit Number:	2009-2207
Status:	
Valuation:	$400,000.00
Contractor Company:	
Contractor Name:	PLATEAU BUILDING GROUP INC

ADJOINING PROPERTY FINDINGS

Date: **9/7/2010**
Permit Type:
Description: **R/R SEWER LINE AND ADD PROPERRY LINE**

Permit Description: **PLUMBING**
Work Class: OTHER
Proposed Use:
Permit Number: 2010-2023
Status:
Valuation: $2,500.00
Contractor Company:
Contractor Name: ABLE SEPTIC

Date: **1/4/2000**
Permit Type:
Description: **INSTALL ELECTRICAL IN DETACHED GARAGE &**

Permit Description: **ELECTRICAL**
Work Class: REMODEL
Proposed Use:
Permit Number: 2000-0082
Status:
Valuation: $500.00
Contractor Company:
Contractor Name: TOPPING

1045 W DANA ST

Date: **9/25/2013**
Permit Type:
Description: **F/S SYSTEM NEW INSTALLATION "VERMAN MALIK RESIDENCE"**

Permit Description:
Work Class: OTHER
Proposed Use:
Permit Number: 2013-3203
Status:
Valuation: $0.00
Contractor Company:
Contractor Name: TNT FIRE PROTECTION INC

ADJOINING PROPERTY FINDINGS

Date:	**8/30/2013**
Permit Type:	
Description:	**NEW DETACHED COMPANION UNIT (446 HABITABLE SQFT) MASTER PLAN #2012 -0489**
Permit Description:	**BUILDING**
Work Class:	NEW
Proposed Use:	
Permit Number:	2013-2816
Status:	
Valuation:	$0.00
Contractor Company:	
Contractor Name:	PLATEAU BUILDING GROUP INC

1060 W DANA ST

Date:	**2/21/2005**
Permit Type:	
Description:	**Water Heater Replacement**
Permit Description:	**PLUMBING**
Work Class:	OTHER
Proposed Use:	
Permit Number:	2005-0292
Status:	
Valuation:	$0.00
Contractor Company:	
Contractor Name:	JUST WATER HEATERS

ADJOINING PROPERTY FINDINGS

1080 W DANA ST

Date:	**1/18/2017**
Permit Type:	
Description:	**INSTALL DEDICATED CIRCUIT FOR EV CHARGER**
Permit Description:	**ELECTRICAL**
Work Class:	OTHER
Proposed Use:	
Permit Number:	2017-0100
Status:	
Valuation:	$1,000.00
Contractor Company:	
Contractor Name:	ROGERS ELECTRIC

Date:	**9/26/2003**
Permit Type:	
Description:	**SFR ADDITION AND PARTIAL REMODEL OF EXISTING & NEW CARPORT**
Permit Description:	
Work Class:	ADDITION
Proposed Use:	
Permit Number:	2003-1638
Status:	
Valuation:	$120,000.00
Contractor Company:	
Contractor Name:	TIM CASEY CONSTRUCTION

ADJOINING PROPERTY FINDINGS

1085 W DANA ST

Date:	**5/23/2003**
Permit Type:	
Description:	**SFR INTERIOR REMODEL, KITCHEN, BATHROOMS, LAUNDRY**
Permit Description:	
Work Class:	REMODEL
Proposed Use:	
Permit Number:	2003-0720
Status:	
Valuation:	$42,500.00
Contractor Company:	
Contractor Name:	Van-Uyen Pham

1088 W DANA ST

Date:	**8/12/2021**
Permit Type:	
Description:	**REACTIVATE TO FINAL PERMIT #2016-1363 KITCH**
Permit Description:	
Work Class:	REMODEL
Proposed Use:	
Permit Number:	2021-0345
Status:	
Valuation:	$24,269.00
Contractor Company:	
Contractor Name:	SIGURA CONSTRUCTION INC

ADJOINING PROPERTY FINDINGS

Date: **4/18/2016**
Permit Type:
Description: **KITCHEN AND BATHROOM REMODEL IN SAME LOCATION AND EXTERIOR STAIRCASE MODIFICATIONS TO EXISTING BASEM**

Permit Description:
Work Class: REMODEL
Proposed Use:
Permit Number: 2016-1363
Status:
Valuation: $24,269.00
Contractor Company:
Contractor Name: SIGURA CONSTRUCTION INC

1093 W DANA ST

Date: **2/3/2010**
Permit Type:
Description: **INSTALL SUBFLOOR RADIANT HEAT SYSTEM**

Permit Description:
Work Class: OTHER
Proposed Use:
Permit Number: 2010-0185
Status:
Valuation: $25,000.00
Contractor Company:
Contractor Name:

ADJOINING PROPERTY FINDINGS

1141 W DANA ST

Date:	**6/24/2019**
Permit Type:	
Description:	**TUB AND SHOWER. FIXTURES=3**
Permit Description:	
Work Class:	OTHER
Proposed Use:	
Permit Number:	2019-1849
Status:	
Valuation:	$30,000.00
Contractor Company:	
Contractor Name:	ANTHONY LEW IS INC

Date:	**4/12/2019**
Permit Type:	
Description:	**INSTALL DEDICATED CIRCUIT FOR EV CHARGER**
Permit Description:	**ELECTRICAL**
Work Class:	OTHER
Proposed Use:	
Permit Number:	2019-1097
Status:	
Valuation:	$1,350.00
Contractor Company:	
Contractor Name:	ANTHONY LEW IS INC

Date:	**4/5/2019**
Permit Type:	
Description:	**VOLUNTARY FOUNDATION REPAIRS AND UNDER**
Permit Description:	
Work Class:	OTHER
Proposed Use:	
Permit Number:	2019-0767
Status:	
Valuation:	$14,500.00
Contractor Company:	
Contractor Name:	SMP CONSTRUCTION & MAINTENANCE INC

ADJOINING PROPERTY FINDINGS

Date:	**10/29/2012**
Permit Type:	
Description:	**SFR ADDITION (425 SQFT HABITABLE - NEW MASTERBEDROOM SUITE) AND REMODEL**
Permit Description:	
Work Class:	ADDITION
Proposed Use:	
Permit Number:	2012-2515
Status:	
Valuation:	$163,000.00
Contractor Company:	
Contractor Name:	PENNISULA DEVELOPMENT GROUP

1151 W DANA ST

Date:	**3/30/2016**
Permit Type:	
Description:	**T/O RRF WITH COMP SHINGLE (1,700 SQ FT)**
Permit Description:	**ROOF**
Work Class:	OTHER
Proposed Use:	
Permit Number:	2016-1099
Status:	
Valuation:	$12,000.00
Contractor Company:	
Contractor Name:	A-TEAM CONSTRUCTION, INC.

ADJOINING PROPERTY FINDINGS

Date: **9/15/2010**
Permit Type:
Description: **R/R SEWER LINE IN SAME LOCATION**

Permit Description: **PLUMBING**
Work Class: OTHER
Proposed Use:
Permit Number: 2010-2118
Status:
Valuation: $5,000.00
Contractor Company:
Contractor Name: PALO ALTO PLUMBING HEATING & AIR

Date: **10/30/2009**
Permit Type:
Description: **WATER HEATER REPLACEMENT**

Permit Description: **PLUMBING**
Work Class: OTHER
Proposed Use:
Permit Number: 2009-2110
Status:
Valuation: $0.00
Contractor Company:
Contractor Name: AFFORDABLE WATER HEATERS

1157 W DANA ST

Date: **9/6/2012**
Permit Type:
Description: **NEW DETACHED GARAGE**

Permit Description:
Work Class: NEW
Proposed Use:
Permit Number: 2012-1852
Status:
Valuation: $14,670.00
Contractor Company:
Contractor Name: ARAS ENG INC

ADJOINING PROPERTY FINDINGS

Date: **6/6/2012**
Permit Type:
Description: **R/R FURNACE INTO ATTIC AND ADD NEW A/C**

Permit Description:
Work Class: OTHER
Proposed Use:
Permit Number: 2012-1524
Status:
Valuation: $8,500.00
Contractor Company:
Contractor Name: A-1 HEATING & COOLING

Date: **4/27/2012**
Permit Type:
Description: **200 AMP SERVICE PANEL UPGRADE**

Permit Description: **ELECTRICAL**
Work Class: OTHER
Proposed Use:
Permit Number: 2012-1137
Status:
Valuation: $700.00
Contractor Company:
Contractor Name: ARAS ENG INC

Date: **3/8/2012**
Permit Type:
Description: **SFR REMODEL MASTER BEDROOM AND (2)**

Permit Description:
Work Class: REMODEL
Proposed Use:
Permit Number: 2012-0671
Status:
Valuation: $14,000.00
Contractor Company:
Contractor Name: ARAS ENG INC

ADJOINING PROPERTY FINDINGS

Date: **2/21/2012**
Permit Type:
Description: **INSTALL (1) SKYLIGHT**

Permit Description: **BUILDING**
Work Class: OTHER
Proposed Use:
Permit Number: 2012-0470
Status:
Valuation: $2,720.00
Contractor Company:
Contractor Name: J. LENTZ CONSTRUCTION

Date: **1/27/2012**
Permit Type:
Description: **REROOFING**

Permit Description: **ROOF**
Work Class: OTHER
Proposed Use:
Permit Number: 2012-0271
Status:
Valuation: $15,000.00
Contractor Company:
Contractor Name: SHADOWFAX ROOFING CORP

966 W DANA ST

Date: **3/3/2000**
Permit Type:
Description: **DRY CHEMICAL SYSTEM IN AUTO PAINT BOOTH**

Permit Description:
Work Class: OTHER
Proposed Use:
Permit Number: 2000-0577
Status:
Valuation: $7,000.00
Contractor Company:
Contractor Name: Automatic Fire Safety Inc., dba AFS

ADJOINING PROPERTY FINDINGS

Date: **1/4/2000**
Permit Type:
Description: **SPRAY BOOTH DRY CHEM SYSTEM - DUNN'S**

Permit Description: **FIRE PROTHERECTION**
Work Class: OTHER
Proposed Use:
Permit Number: 2000-0083
Status:
Valuation: $0.00
Contractor Company:
Contractor Name: AUTOMATIC FIRE SAFETY

Date: **11/17/1999**
Permit Type:
Description: **REMODEL BODY SHOP AND ADD SPRAY BOOTH**

Permit Description:
Work Class: TENANT IMPROVEMENT
Proposed Use:
Permit Number: 1999-0191
Status:
Valuation: $47,000.00
Contractor Company:
Contractor Name: SPRAYBOOTH

970 W DANA ST

Date: **9/5/2013**
Permit Type:
Description: **DEMOLISH COMM BLDG (1,832 SQFT) MASTER PLAN #2013-2201**

Permit Description: **DEMOLITION**
Work Class: DEMOLITION
Proposed Use:
Permit Number: 2013-3272
Status:
Valuation: $13,000.00
Contractor Company:
Contractor Name: W L BUTLER

ADJOINING PROPERTY FINDINGS

990 W DANA ST

Date:	**7/2/2002**
Permit Type:	
Description:	**T/O SHINGLES & RRF COMP (3300 SF) **990-992**
Permit Description:	**ROOF**
Work Class:	OTHER
Proposed Use:	
Permit Number:	2002-1159
Status:	
Valuation:	$13,779.00
Contractor Company:	
Contractor Name:	

996 W DANA ST

Date:	**12/11/2008**
Permit Type:	
Description:	**FURNACE REPLACEMENT**
Permit Description:	**MECHANICAL**
Work Class:	OTHER
Proposed Use:	
Permit Number:	2008-2441
Status:	
Valuation:	$0.00
Contractor Company:	
Contractor Name:	INC.

ADJOINING PROPERTY FINDINGS

W DANA ST # A

1035 W DANA ST # A

Date:	**11/8/2011**
Permit Type:	
Description:	**DEMOLISH RESIDENTIAL BUILDING (1,968 SQ FT**
Permit Description:	**DEMOLITION**
Work Class:	DEMOLITION
Proposed Use:	
Permit Number:	2011-2764
Status:	
Valuation:	$5,000.00
Contractor Company:	
Contractor Name:	PLATEAU BUILDING GROUP INC

GLOSSARY

General Building Department concepts

- **ICC:** The International Code Council. The governing body for the building/development codes used by all jurisdictions who've adopted the ICC guidelines. MOST of the US has done this. Canada, Mexico, and other countries use ICC codes books and guides as well. There are a few states who have added guidelines to the ICC codes to better fit their needs. For example, California has added seismic retrofit requirements for most commercial structures.
- **Building Department (Permitting Authority, Building Codes, Inspections Department, Building and Inspections):** This is the department in a jurisdiction where an owner or contractor goes to obtain permits and inspections for building, tearing down, remodeling, adding to, re-roofing, moving or otherwise making changes to any structure, Residential or Commercial.
- **Jurisdiction:** This is the geographic area representing the properties over which a Permitting Authority has responsibility.
- **GC:** General Contractor. Usually the primary contractor hired for any Residential or Commercial construction work.
- **Sub:** Subordinate contracting companies or subcontractors. Usually a "trades" contractor working for the GC. These contractors generally have an area of expertise in which they are licensed like Plumbing, Electrical, Heating and Air systems, Gas Systems, Pools etc. (called "trades").
- **Journeymen:** Sub contractors who have their own personal licenses in one or more trades and work for different contracting companies, wherever they are needed or there is work.
- **HVAC (Mechanical, Heating & Air companies):** HVAC = Heating, Ventilation, and Air Conditioning.
- **ELEC (Electrical, TempPole, TPole, TPower, Temporary Power, Panel, AMP Change, Power Release):** Electrical permits can be pulled for many reasons. The most common reason is to increase the AMPs of power in an electrical power panel. This requires a permit in almost every jurisdiction. Other commons reason for Electrical permits is to insert a temporary power pole at a new construction site. Construction requires electricity, and in a new development, power has yet to be run to the lot. The temporary power pole is usually the very first permit pulled for new development. The power is released to the home owner when construction is complete and this sometimes takes the form of a Power Release permit or inspection.
- **"Pull" a permit:** To obtain and pay for a building permit.
- **CBO:** Chief Building Official
- **Planning Department:** The department in the development process where the building /structural plans are reviewed for their completeness and compliance with building codes
- **Zoning Department:** The department in the development process where the site plans are reviewed for their compliance with the regulations associated with the zoning district in which they are situated.
- **Zoning District:** A pre-determined geographic boundary within a jurisdiction where certain types of structures are permitted / prohibited. Examples are Residential structure, Commercial/Retail structures, Industrial/Manufacturing structures etc. Each zoning district has regulations associated with it like the sizes of the lots, the density of the structures on the lots, the number of parking spaces required for certain types of structures on the lots etc.
- **PIN (TMS, GIS ID, Parcel#):** Property Identification Number and Tax Map System number.
- **State Card (Business license):** A license card issued to a contractor to conduct business.
- **Building Inspector (Inspector):** The inspector is a building department employee that inspects building construction for compliance to codes.
- **C.O.:** Certificate of Occupancy. This is the end of the construction process and designates that the owners now have permission to occupy a structure after its building is complete. Sometimes also referred to as a Certificate of Compliance.

GLOSSARY

Permit Content Definitions

- Permit Number: The alphanumerical designation assigned to a permit for tracking within the building department system. Sometimes the permit number gives clues to its role, e.g. a "PL" prefix may designate a plumbing permit.
- Description: A field on the permit form that allows the building department to give a brief description of the work being done. More often than not, this is the most important field for EP's to find clues to the prior use (s) of the property.
- Permit Type: Generally a brief designation of the type of job being done. For example BLDG-RES, BLDG-COM, ELEC, MECH etc.

Sample Building Permit Data

Date: Nov 09, 2000
Permit Type: Bldg -
New Permit Number: 101000000405
Status: Valuation: $1,000,000.00
Contractor Company: OWNER-BUILDER
Contractor Name:

Description: New one store retail (SAV-ON) with drive-thru pharmacy. Certificate of Occupancy.

MOUNTAIN VIEW PUBLIC SAFETY BUILDING
1000 VILLA ST
MOUNTAIN VIEW, CA 94041

Inquiry Number: 7271820.7S
MARCH 12, 2023

EDR Environmental Lien and AUL Search

6 Armstrong Road, 4th floor
Shelton, CT 06484
Toll Free: 800.352.0050
www.edrnet.com

EDR Environmental Lien and AUL Search

The EDR Environmental Lien Search Report provides results from a search of available current land title records for environmental cleanup liens and other activity and use limitations, such as engineering controls and institutional controls.

A network of professional, trained researchers, following established procedures, uses client supplied address information to:

- search for parcel information and/or legal description;
- search for ownership information;
- research official land title documents recorded at jurisdictional agencies such as recorders' offices, registries of deeds, county clerks' offices, etc.;
- access a copy of the deed;
- search for environmental encumbering instrument(s) associated with the deed;
- provide a copy of any environmental encumbrance(s) based upon a review of key words in the instrument(s) (title, parties involved, and description); and
- provide a copy of the deed or cite documents reviewed.

Thank you for your business.
Please contact EDR at 1-800-352-0050
with any questions or comments.

Disclaimer - Copyright and Trademark Notice

This report was prepared for the use of Environmental Data Resources, Inc., and AFX Research, LLC. (AFX) exclusively. This report is neither a guarantee of title, a commitment to insure, or a policy of title insurance. **NO WARRANTY, EXPRESSED OR IMPLIED, IS MADE WHATSOEVER IN CONNECTION WTH THIS REPORT**. Environmental Data Resources, Inc. (EDR) and AFX exclusively specifically disclaim the making of any such warranties, including without limitation, merchantability or fitness for a particular use or purpose. The information contained in this report is retrieved as it is recorded from the various agencies that make it available. The total liability is limited to the fee paid for this report.

Copyright 2023 by Environmental Data Resources, Inc. All rights reserved. Reproduction in any media or format, in whole or in part, of any report or map of Environmental Data Resources, Inc., or its affiliates, is prohibited without prior written permission.

EDR and its logos are trademarks of Environmental Data Resources, Inc. or its affiliates. All other trademarks used herein are the property of their respective owners.

EDR Environmental Lien and AUL Search

TARGET PROPERTY INFORMATION

ADDRESS

MOUNTAIN VIEW PUBLIC SAFETY BUILDING

1000 VILLA ST

MOUNTAIN VIEW, CA 94041

RESEARCH SOURCE

JUDICIAL RECORDS ***NOT*** SEARCHED. BASED ON AVAILABLE INFORMATION EVALUATED BY THE TITLE SEARCH PROFESSIONAL, THE JURISDICTION ***DOES NOT*** REQUIRE A SEARCH OF JUDICIAL RECORDS IN ORDER TO IDENTIFY ENVIRONMENTAL LIENS.

Source 1: SANTA CLARA COUNTY RECORDER'S OFFICE

Source 2: CALIFORNIA ENVIRONMENTAL PROTECTION AGENCY

Source 3: UNITED STATES ENVIRONMENTAL PROTECTION AGENCY

PROPERTY INFORMATION

Legal Description: LOT B, 4.23 ACRES

Current Owner: CITY OF MOUNTAIN VIEW

Property Identifiers: 158-15-027

Comments: NO DEED FOUND 1980 - PRESENT.

EDR Environmental Lien and AUL Search

ENVIRONMENTAL LIEN

Environmental Lien: Found ☐ Not Found ☒

Comments: NONE IDENTIFIED.

OTHER ACTIVITY AND USE LIMITATIONS (AULS)

Other AUL's: Found ☐ Not Found ☒

Comments: NONE IDENTIFIED.

EDR Environmental Lien and AUL Search

MISCELLANEOUS

Comments: NONE IDENTIFIED.

Appendix B. EDR

Appendix

This page intentionally left blank.

Mountain View Public Safety Building
1000 Villa St
Mountain View, CA 94041

Inquiry Number: 7626195.1s
April 17, 2024

The EDR Radius Map™ Report with GeoCheck®

6 Armstrong Road, 4th floor
Shelton, CT 06484
Toll Free: 800.352.0050
www.edrnet.com

TABLE OF CONTENTS

SECTION	PAGE
Executive Summary	ES1
Overview Map	2
Detail Map	3
Map Findings Summary	4
Map Findings	9
Orphan Summary	766
Government Records Searched/Data Currency Tracking	GR-1

GEOCHECK ADDENDUM

Physical Setting Source Addendum	A-1
Physical Setting Source Summary	A-2
Physical Setting Source Map	A-9
Physical Setting Source Map Findings	A-10
Physical Setting Source Records Searched	PSGR-1

Thank you for your business.
Please contact EDR at 1-800-352-0050
with any questions or comments.

Disclaimer - Copyright and Trademark Notice

This Report contains certain information obtained from a variety of public and other sources reasonably available to Environmental Data Resources, LLC. It cannot be concluded from this Report that coverage information for the target and surrounding properties does not exist from other sources. This Report is provided on an "AS IS", "AS AVAILABLE" basis. **NO WARRANTY EXPRESS OR IMPLIED IS MADE WHATSOEVER IN CONNECTION WITH THIS REPORT. ENVIRONMENTAL DATA RESOURCES, LLC AND ITS SUBSIDIARIES, AFFILIATES AND THIRD PARTY SUPPLIERS DISCLAIM ALL WARRANTIES, OF ANY KIND OR NATURE, EXPRESS OR IMPLIED, ARISING OUT OF OR RELATED TO THIS REPORT OR ANY OF THE DATA AND INFORMATION PROVIDED IN THIS REPORT, INCLUDING WITHOUT LIMITATION, ANY WARRANTIES REGARDING ACCURACY, QUALITY, CORRECTNESS, COMPLETENESS, COMPREHENSIVENESS, SUITABILITY, MERCHANTABILITY, FITNESS FOR A PARTICULAR PURPOSE, TITLE, NON-INFRINGEMENT, MISAPPROPRIATION, OR OTHERWISE. ALL RISK IS ASSUMED BY THE USER. IN NO EVENT SHALL ENVIRONMENTAL DATA RESOURCES, LLC OR ITS SUBSIDIARIES, AFFILIATES OR THIRD PARTY SUPPLIERS BE LIABLE TO ANYONE FOR ANY DIRECT, INCIDENTAL, INDIRECT, SPECIAL, CONSEQUENTIAL OR OTHER DAMAGES OF ANY TYPE OR KIND (INCLUDING BUT NOT LIMITED TO LOSS OF PROFITS, LOSS OF USE, OR LOSS OF DATA) INFORMATION PROVIDED IN THIS REPORT.** Any analyses, estimates, ratings, environmental risk levels, or risk codes provided in this Report are provided for illustrative purposes only, and are not intended to provide, nor should they be interpreted as providing any facts regarding, or prediction or forecast of, any environmental risk for any property. Only an assessment performed by a qualified environmental professional can provide findings, opinions or conclusions regarding the environmental risk or conditions in, on or at any property.

Copyright 2024 by Environmental Data Resources, LLC. All rights reserved. Reproduction in any media or format, in whole or in part, of any report or map of Environmental Data Resources, LLC, or its affiliates, is prohibited without prior written permission.

EDR and its logos (including Sanborn and Sanborn Map) are trademarks of Environmental Data Resources, LLC or its affiliates. All other trademarks used herein are the property of their respective owners.

EXECUTIVE SUMMARY

A search of available environmental records was conducted by Environmental Data Resources, Inc (EDR). The report was designed to assist parties seeking to meet the search requirements of EPA's Standards and Practices for All Appropriate Inquiries (40 CFR Part 312), the ASTM Standard Practice for Environmental Site Assessments (E1527 - 21), the ASTM Standard Practice for Environmental Site Assessments for Forestland or Rural Property (E2247 - 16), the ASTM Standard Practice for Limited Environmental Due Diligence: Transaction Screen Process (E1528 - 22) or custom requirements developed for the evaluation of environmental risk associated with a parcel of real estate.

TARGET PROPERTY INFORMATION

ADDRESS

1000 VILLA ST
MOUNTAIN VIEW, CA 94041

COORDINATES

Latitude (North):	37.3956750 - 37° 23' 44.43''
Longitude (West):	122.0815090 - 122° 4' 53.43''
Universal Tranverse Mercator:	Zone 10
UTM X (Meters):	581301.2
UTM Y (Meters):	4138959.0
Elevation:	72 ft. above sea level

USGS TOPOGRAPHIC MAP ASSOCIATED WITH TARGET PROPERTY

Target Property Map:	50005371 MOUNTAIN VIEW, CA
Version Date:	2021

AERIAL PHOTOGRAPHY IN THIS REPORT

Portions of Photo from:	20200525
Source:	USDA

MAPPED SITES SUMMARY

Target Property Address:
1000 VILLA ST
MOUNTAIN VIEW, CA 94041

Click on Map ID to see full detail.

MAP ID	SITE NAME	ADDRESS	DATABASE ACRONYMS	RELATIVE ELEVATION	DIST (ft. & mi.) DIRECTION
A1	MOUNTAIN VIEW POLICE	1000 VILLA ST	CA HWTS		TP
A2	FIRE AND POLICE ADMI	1000 VILLA ST	CA SWEEPS UST, CA HIST UST, CA FID UST		TP
A3	CMV - WELL #22	1000 VILLA STREET	CA CERS		TP
A4	CMV - POLICE/FIRE AD	1000 VILLA STREET	FINDS		TP
A5	FIRE AND POLICE ADMI	1000 VILLA ST	CA HIST UST		TP
A6	CITY OF MOUNTAIN VIE	1000 VILLA STREET	CA EMI, CA CERS		TP
A7	CITY OF MOUNTAIN VIE	1000 VILLA ST	CA HWTS, CA HAZNET		TP
A8	CMV - POLICE/FIRE AD	1000 VILLA STREET	CA CERS		TP
A9	CITY OF MOUNTAIN VIE	1000 VILLA ST	CA UST		TP
Reg	TELEDYNE SEMICONDUCT	1300 TERRA BELLA AVE	NPL, SEMS, CORRACTS, RCRA-TSDF, US ENG CONTROLS,...	Same	4967, 0.941, North
Reg	SPECTRA-PHYSICS, INC	1250 W MIDDLEFIELD R	NPL, SEMS, CORRACTS, RCRA-SQG, US ENG CONTROLS, US...	Same	3903, 0.739, NNE
B10	FREMONT LAUNDRY	990 VILLA STREET	SEMS	Higher	95, 0.018, SE
B11	FREMONT LAUNDRY	990 VILLA STREET	CA ENVIROSTOR, CA VCP, CA DEED	Higher	95, 0.018, SE
B12	PETER TUNG	1005 VILLA STREET	RCRA NonGen / NLR	Higher	128, 0.024, South
B13	EVELYN AVENUE PARKIN	SOUTHEAST CORNER OF	CA ENVIROSTOR, CA VCP	Higher	148, 0.028, ESE
B14	954 VILLA STREET	954 VILLA STREET	CA ENVIROSTOR, CA VCP	Higher	171, 0.032, SE
B15	FIRE STATION NO. 1	997 VILLA ST	CA HIST UST	Higher	224, 0.042, SSE
B16	MOUNTAIN VIEW FIREST	997 VILLA ST	CA LUST, CA Cortese, CA CERS	Higher	224, 0.042, SSE
B17	MOUNTAIN VIEW FIREST	997 VILLA ST	UST FINDER RELEASE	Higher	224, 0.042, SSE
B18	FORMER FIRE STATION	997 VILLA ST	CA HIST LUST	Higher	224, 0.042, SSE
B19	MOUNTAIN VIEW FIREST	997 VILLA ST	CA LUST, CA HIST UST, CA HIST CORTESE	Higher	224, 0.042, SSE
B20	FIRE STATION NO. 1	997 VILLA ST	CA SWEEPS UST, CA FID UST	Higher	224, 0.042, SSE
B21	GHOST LOCOMOTION	900 VILLA STREET, FL	RCRA NonGen / NLR	Higher	321, 0.061, SE
B22	GHOST AUTONOMY INC	900 VILLAS STREET	RCRA NonGen / NLR	Higher	321, 0.061, SE
B23	GHOST LOCOMOTION	900 VILLA STREET	RCRA NonGen / NLR	Higher	321, 0.061, SE
24	CLASSIC COMMUNITIES	BRYANT & WEST EVELYN	CA CPS-SLIC	Higher	385, 0.073, East
C25	BRYANT STREET PROPER	240-284 BRYANT STREE	CA CPS-SLIC, CA CERS	Higher	397, 0.075, SSE
C26	DUNNS AUTOMOTIVE	250 BRYANT ST	RCRA NonGen / NLR	Higher	443, 0.084, SSE
27	CAREFUL CLEANERS	860 VILLA ST	CA CPS-SLIC, CA CUPA Listings, CA DRYCLEANERS	Higher	531, 0.101, SE
D28	DUNN'S AUTOMOTIVE SE	966 W DANA STREET	CA CUPA Listings, CA CERS	Higher	558, 0.106, South
D29	ECONOMY MOTORS	997 W DANA ST	CA LUST, CA HIST LUST, CA Cortese, CA HIST...	Higher	564, 0.107, South
D30	GTS AUTO REPAIR	997 W DANA ST	CA CUPA Listings	Higher	564, 0.107, South
D31	ECONOMY MOTORS	997 W DANA ST	UST FINDER RELEASE	Higher	564, 0.107, South
E32	SAFEGUARD TRANSMISSI	190 STIERLIN RD	CA SWEEPS UST, CA FID UST	Lower	618, 0.117, ENE
E33	MOUNTAIN VIEW FOREIG	190 STIERLIN RD	CA CUPA Listings	Lower	618, 0.117, ENE
34	SF19G LLC	914 WASHINGTON STREE	RCRA NonGen / NLR	Lower	622, 0.118, NE
F35	GOOGLE LLC	1300 VILLA ST	RCRA NonGen / NLR	Lower	644, 0.122, WNW
F36	GOOGLE LLC - CYD1	1300 VILLA ST	CA CERS HAZ WASTE, CA CUPA Listings, CA CERS	Lower	644, 0.122, WNW
F37	COURTYARD BUSINESS P	1200-1390 VILLA STRE	CA LUST, CA Cortese, CA CERS	Lower	644, 0.122, WNW

MAPPED SITES SUMMARY

Target Property Address:
1000 VILLA ST
MOUNTAIN VIEW, CA 94041

Click on Map ID to see full detail.

MAP ID	SITE NAME	ADDRESS	DATABASE ACRONYMS	RELATIVE ELEVATION	DIST (ft. & mi.) DIRECTION
F38	HILLHOUSE COMMERCIAL	1300 VILLA STREET	RCRA NonGen / NLR	Lower	644, 0.122, WNW
F39	COURTYARD BUSINESS P	1200-1390 VILLA STRE	UST FINDER RELEASE	Lower	644, 0.122, WNW
E40	SAFEGUARD TRANS & AU	178 STIERLIN RD	CA CUPA Listings	Lower	651, 0.123, ENE
E41	SAFEGUARD TRANSMISSI	178 STIERLIN RD	CA HIST UST, CA HWTS	Lower	651, 0.123, ENE
E42	GUERRERO SHELL SERVI	178 STIERLIN RD	EDR Hist Auto	Lower	651, 0.123, ENE
E43	ALEX BARZEGAR	178 STIERLIN RD	CA HIST UST, CA HWTS, CA HAZNET	Lower	651, 0.123, ENE
D44	WEST DANA L L C	939 W DANA ST	RCRA-SQG	Higher	677, 0.128, South
E45	COMMUNITY SERVICES A	204 STIERLIN ROAD	RCRA NonGen / NLR	Lower	718, 0.136, ENE
G46	CHIROPRACTIC CARE CE	147 CASTRO ST 1	CA CUPA Listings	Higher	770, 0.146, ESE
G47	FOTRON PHOTO LAB	143 CASTRO ST	CA CUPA Listings, CA HWTS, CA HAZNET	Higher	820, 0.155, ESE
H48	CROWLEY CO	855 JACKSON ST	CA HIST UST	Lower	832, 0.158, NE
H49	CROWLEY CO.	855 JACKSON ST	CA SWEEPS UST, CA FID UST	Lower	832, 0.158, NE
50	MOUNTAIN VIEW ACADEM	360 S SHORELINE BLVD	RCRA NonGen / NLR	Higher	853, 0.162, SW
E51	PREG 100 MOFFETT, LL	100 MOFFETT BLVD	CA CUPA Listings, CA HWTS, CA HAZNET	Lower	864, 0.164, ENE
I52	DAVID BIDER	312 CASTRO ST	RCRA NonGen / NLR	Higher	938, 0.178, SSE
G53	DEPOT GARAGE	727 W EVELYN AV	CA CPS-SLIC, CA CUPA Listings, CA HWTS, CA CERS	Higher	947, 0.179, ESE
G54	FRESH HEALTH INC	745 W EVELYN AV	CA CERS HAZ WASTE, CA CUPA Listings	Higher	947, 0.179, ESE
G55	ALPINE ORAL TECH INC	745 W EVELYN AVE	RCRA NonGen / NLR	Higher	947, 0.179, ESE
J56	DISK WORKS	241 POLARIS AVE	CA HIST UST	Lower	964, 0.183, NNW
J57	DATAPOINT CORP	241 POLARIS AVE	RCRA-SQG, FINDS, ECHO	Lower	964, 0.183, NNW
I58	CVS PHARMACY #7774	850 CALIFORNIA STREE	CA CERS HAZ WASTE, CA CERS	Higher	982, 0.186, South
I59	CVS PHARMACY # 7774	850 CALIFORNIA STREE	RCRA-LQG, FINDS, ECHO	Higher	982, 0.186, South
I60	CVS PHARMACY NO 7774	850 CALIFORNIA ST	CA CUPA Listings, CA HWTS, CA HAZNET	Higher	982, 0.186, South
I61	SHP CASTRO LLC	301 CASTRO STREET	RCRA NonGen / NLR	Higher	1016, 0.192, SSE
J62	JP DIGITAL IMAGING I	230 POLARIS AVE	CA CUPA Listings, CA HWTS	Lower	1027, 0.195, NW
J63	JP DIGITAL IMAGING I	230 POLARIS AVE	RCRA NonGen / NLR	Lower	1027, 0.195, NW
J64	AA PRECISION MFG INC	265 POLARIS AV	CA CUPA Listings	Lower	1050, 0.199, NNW
K65	SQUAGLIA MANUFACTURI	275 POLARIS AVENUE	RCRA NonGen / NLR	Lower	1064, 0.202, NNW
K66	SQUAGLIA MFG	275 POLARIS AV	CA CUPA Listings	Lower	1064, 0.202, NNW
K67	SQUAGLIA MFG.	275 POLARIS AVENUE	CA CERS HAZ WASTE, CA CERS	Lower	1064, 0.202, NNW
L68	MOUNTAIN VIEW AUTOMO	190 MOFFETT BL	CA CUPA Listings	Lower	1070, 0.203, ENE
L69	BELA'S AUTOSPORTS SE	190 MOFFETT BL	CA CUPA Listings	Lower	1070, 0.203, ENE
J70	HASELTINE INDUSTRIAL	1074 WENTWORTH ST A	CA CUPA Listings	Lower	1077, 0.204, NW
L71	BTN AUTOMOTIVE	223 MOFFETT BL	CA CUPA Listings	Lower	1085, 0.205, East
J72	LPL SYSTEMS INC	250 POLARIS ST	CA CUPA Listings	Lower	1103, 0.209, NNW
L73	CRASH CHAMPIONS - MO	243 MOFFETT BLVD	RCRA NonGen / NLR	Lower	1129, 0.214, ENE
L74	C & C BODY SHOP	243 MOFFETT BLVD	RCRA-SQG, CA CUPA Listings, CA EMI, CA HWTS	Lower	1129, 0.214, ENE
L75	CRASH CHAMPIONS-MOUN	243 MOFFETT BLVD.	CA CERS HAZ WASTE, CA CERS	Lower	1129, 0.214, ENE
L76	PAN AMERICAN BODY SH	243 MOFFETT BLVD	RCRA NonGen / NLR	Lower	1129, 0.214, ENE

MAPPED SITES SUMMARY

Target Property Address:
1000 VILLA ST
MOUNTAIN VIEW, CA 94041

Click on Map ID to see full detail.

MAP ID	SITE NAME	ADDRESS	DATABASE ACRONYMS	RELATIVE ELEVATION	DIST (ft. & mi.) DIRECTION
I77	TIRES PLUS	345 CASTRO ST	CA CUPA Listings, CA HWTS	Higher	1145, 0.217, SSE
M78	MOUNTAIN VIEW FAMILY	280 HOPE ST	RCRA-SQG, FINDS, ECHO, CA HWTS, CA HAZNET	Higher	1154, 0.219, SE
M79	CAMINO MEDICAL GROUP	280 HOPE ST	CA CUPA Listings	Higher	1154, 0.219, SE
80	ALL CAR AUTO PAINTIN	903 CALIFORNIA DR	RCRA-SQG	Higher	1178, 0.223, South
M81	LEE'S AUTO SERVICE	705 W DANA ST	CA LUST, CA HIST UST	Higher	1198, 0.227, SSE
M82	LEE'S AUTO SERVICE	705 W DANA ST	UST FINDER RELEASE	Higher	1198, 0.227, SSE
M83	LEE'S AUTO SERVICE	705 DANA	CA HIST CORTESE	Higher	1198, 0.227, SSE
M84	GTS AUTO CENTER	705 W DANA ST	RCRA NonGen / NLR	Higher	1198, 0.227, SSE
M85	LEE'S AUTO CENTER	705 W DANA ST	CA CUPA Listings	Higher	1198, 0.227, SSE
M86	LEE'S AUTO SERVICE	705 W DANA ST	CA LUST, CA HIST LUST, CA SWEEPS UST, CA FID UST,...	Higher	1198, 0.227, SSE
M87	GTS AUTO CENTER	705 W DANA ST	CA CUPA Listings, CA HWTS, CA HAZNET	Higher	1198, 0.227, SSE
J88	TORQUE-A-MATIC	264 POLARIS AVE	RCRA NonGen / NLR	Lower	1200, 0.227, NNW
J89	TORQUE-A-MATIC PRECI	264 POLARIS AV	CA CUPA Listings	Lower	1200, 0.227, NNW
N90	YIH-LOING HONG DDS	682 VILLA ST STE F	RCRA NonGen / NLR	Higher	1202, 0.228, SE
N91	IA 011813 DEVOSS CHI	682 VILLA ST E	CA CUPA Listings	Higher	1202, 0.228, SE
N92	BENJAMIN H WANG DDS	682 VILLA ST A	CA CUPA Listings	Higher	1202, 0.228, SE
K93	C.K. TOOL COMPANY IN	1033 WRIGHT AV	CA CUPA Listings	Lower	1212, 0.230, North
K94	C K TOOL COMP INC	1033 WRIGHT AVE	RCRA NonGen / NLR	Lower	1212, 0.230, North
K95	C.K. TOOL COMPANY, I	1033 WRIGHT AVENUE	CA CERS HAZ WASTE, CA CERS	Lower	1212, 0.230, North
N96	SAUL CHIROPRACTIC OF	655 W EVELYN AV 6	CA CUPA Listings	Higher	1218, 0.231, ESE
97	DUNNS AUTOMOTIVE SER	1447 W DANA ST	RCRA-SQG, FINDS, ECHO, CA HWTS, CA HAZNET	Higher	1222, 0.231, West
O98	OKU INC	1015 WRIGHT AVE	CA HIST UST	Lower	1223, 0.232, North
O99	OKU INC	1015 WRIGHT AVE	CA SWEEPS UST, CA FID UST	Lower	1223, 0.232, North
P100	YOUNG'S AUTOMOTIVE	890 CENTRAL AVE	CA LUST, CA CERS HAZ WASTE, CA CUPA Listings, CA...	Lower	1234, 0.234, NE
P101	YOUNG'S AUTOMOTIVE	890 CENTRAL AVE	RCRA NonGen / NLR	Lower	1234, 0.234, NE
Q102	CHEVRON #9-0476	396 CASTRO ST	CA LUST, CA HIST CORTESE, CA CERS	Higher	1238, 0.234, South
Q103	90476	396 CASTRO AVE	CA HIST UST	Higher	1238, 0.234, South
Q104	CHEVRON #9-0476	396 CASTRO ST	CA LUST, CA HIST LUST, CA Cortese	Higher	1238, 0.234, South
Q105	CHEVRON #9-0476	396 CASTRO ST	UST FINDER RELEASE	Higher	1238, 0.234, South
Q106	90476	396 CASTRO AVE	CA SWEEPS UST, CA FID UST	Higher	1238, 0.234, South
L107	WOLFSBURG CORP.	261 MOFFETT BLVD	CA SWEEPS UST, CA HIST UST, CA FID UST	Lower	1265, 0.240, ENE
L108	WOLFSBURG CORP.	261 MOFFETT BLVD	CA HIST UST	Lower	1265, 0.240, ENE
R109	RELIANCE CONSTRUCTIO	1080 WENTWORTH ST	RCRA NonGen / NLR	Lower	1270, 0.241, NW
R110	HUDSON PORTOFINO, LL	1080 WENTWORTH ST	RCRA NonGen / NLR	Lower	1270, 0.241, NW
K111	TAYCON PROPERTIES TW	299 POLARIS AVE	RCRA NonGen / NLR	Lower	1289, 0.244, NNW
P112	CAMELLIA PARK DEVELO	333 STIERLIN ROAD	CA ENVIROSTOR	Lower	1320, 0.250, NE
P113	CAMELLIA PARK	333 STIERLEN RD	SEMS-ARCHIVE	Lower	1320, 0.250, NE
S114	PACIFIC BELL	305 HOPE ST	CA LUST, CA HIST LUST, CA Cortese	Higher	1422, 0.269, SSE
S115	PACIFIC BELL	305 HOPE STREET	RCRA-VSQG, CA LUST, CA CERS HAZ WASTE, CA SWEEPS...	Higher	1422, 0.269, SSE

MAPPED SITES SUMMARY

Target Property Address:
1000 VILLA ST
MOUNTAIN VIEW, CA 94041

Click on Map ID to see full detail.

MAP ID	SITE NAME	ADDRESS	DATABASE ACRONYMS	RELATIVE ELEVATION	DIST (ft. & mi.) DIRECTION
S116	PACIFIC BELL	305 HOPE ST	UST FINDER RELEASE	Higher	1422, 0.269, SSE
T117	MINTON COMPANY	599 EVELYN	CA HIST CORTESE	Higher	1476, 0.280, ESE
T118	MINTON LUMBER CO	599 W EVELYN AVE	CA LUST, CA HIST UST	Higher	1482, 0.281, ESE
T119	MINTON LUMBER CO	599 W EVELYN AVE	CA LUST, CA HIST LUST, CA SWEEPS UST, CA FID UST,...	Higher	1482, 0.281, ESE
T120	MINTON LUMBER CO	599 W EVELYN AVE	UST FINDER RELEASE	Higher	1482, 0.281, ESE
U121	IA 081114 MOTOR CAR	730 CENTRAL AV	CA CPS-SLIC, CA CUPA Listings	Lower	1553, 0.294, ENE
V122	GAS & SHOP CAR WASH	340 MOFFETT BLVD	CA LUST, CA HIST LUST, CA Cortese, CA HIST...	Lower	1620, 0.307, ENE
V123	GAS & SHOP CAR WASH	340 MOFFETT BLVD	UST FINDER RELEASE	Lower	1620, 0.307, ENE
U124	INNERCONN TECH & UNI	327 MOFFETT	CA RESPONSE, CA ENVIROSTOR, CA CPS-SLIC, CA DEED,..	Lower	1674, 0.317, ENE
U125	INNERCONN TECHNOLOGI	327 MOFFETT BLVD	SEMS-ARCHIVE	Lower	1674, 0.317, ENE
W126	ENGELHARD	333 MOFFETT BLVD	CA CPS-SLIC	Lower	1886, 0.357, ENE
W127	ENGELHARD	333 MOFFETT BLVD	CA CPS-SLIC, CA DEED, CA Cortese, CA ENF, CA HIST...	Lower	1886, 0.357, ENE
X128	JASCO CHEMICAL COMPA	1710 VILLA ST	CA LUST	Lower	1933, 0.366, WNW
Y129	FERMA CORPORATION	1265 MONTECITO AVE S	CA CPS-SLIC, CA HWTS, CA HAZNET, CA CERS	Lower	2080, 0.394, NNE
X130	JASCO CHEMICAL CORP.	1710 VILLA ST	Delisted NPL, SEMS, RCRA-SQG, US ENG CONTROLS, US...	Lower	2161, 0.409, WNW
X131	JASCO CHEMICAL COMPA	1710 VILLA ST	CA CPS-SLIC, CA HIST LUST, CA DEED, CA CERS	Lower	2161, 0.409, WNW
X132	JASCO CHEMICAL CORP.	1710 VILLA ST	CA ENVIROSTOR, CA HIST UST, CA ENF, CA CIWQS, CA...	Lower	2161, 0.409, WNW
X133	JASCO CHEMICAL CO	1710 VILLA STREET	CA HIST Cal-Sites	Lower	2161, 0.409, WNW
X134	JASCO CHEMICAL CORPO	1710 VILLA STREET	CA BOND EXP. PLAN, CA EMI	Lower	2161, 0.409, WNW
135	SOBRATO - 590 CASTRO	590 CASTRO STREET	CA CPS-SLIC, CA CERS	Higher	2185, 0.414, South
Z136	MINTON'S LUMBER & SU	425 W EVELYN AVE	CA LUST, CA HIST LUST, CA SWEEPS UST, CA FID UST	Higher	2230, 0.422, ESE
Z137	MINTON'S LUMBER & SU	425 EVELYN	CA LUST, CA Cortese, CA HIST CORTESE	Higher	2230, 0.422, ESE
Z138	MINTON'S LUMBER & SU	425 W. EVELYN AVENUE	UST FINDER RELEASE	Higher	2230, 0.422, ESE
Y139	UNOCAL #4769	510 SHORELINE BLVD	UST FINDER RELEASE	Lower	2236, 0.423, NNE
Y140	UNOCAL #4769	510 SHORELINE BLVD	CA LUST, CA HIST CORTESE, CA CERS	Lower	2236, 0.423, NNE
Y141	UNOCAL #4769	510 SHORELINE BLVD	CA LUST, CA HIST LUST, CA Cortese	Lower	2236, 0.423, NNE
AA142	FORTES AUTO BODY	365 VILLA ST	CA Cortese, CA HWTS, CA HAZNET	Higher	2609, 0.494, SE
AA143	FORTES AUTO BODY	365 VILLA ST	UST FINDER RELEASE	Higher	2609, 0.494, SE
AA144	FORTES AUTO BODY FRA	365 VILLA ST	RCRA-SQG, CA LUST, CA HIST LUST, CA EMI, CA HIST...	Higher	2609, 0.494, SE
AB145	EXXON RAS NO 73528	495 MOFFETT BLVD	RCRA-SQG, CA LUST, CA HIST LUST, CA CERS HAZ...	Lower	2611, 0.495, ENE
AB146	EXXON #7-3528	495 MOFFETT BOULEVAR	UST FINDER RELEASE	Lower	2611, 0.495, ENE
147	LGM MANUFACTURING	723 STIERLIN ROAD	CA RESPONSE, CA ENVIROSTOR, CA HIST Cal-Sites, CA...	Lower	3159, 0.598, NNE
148	FLUFF DRY CLEANING	801-819 WEST EL CAMI	CA ENVIROSTOR, CA VCP	Higher	3473, 0.658, SSW
149	ARCO #6050	790 SHORELINE BLVD	CA LUST, CA DEED, CA Notify 65, CA CERS	Lower	3582, 0.678, NNE
150	YIELDUP INTERNATIONA	117 EASY STREET	CA ENVIROSTOR	Higher	3937, 0.746, ESE
151	SPECTRA-PHYSICS INC	1250 W MIDDLEFIELD R	CA ENVIROSTOR, CA HIST Cal-Sites, CA HWP	Lower	4076, 0.772, North
152	PLYMOUTH GROUP-VILLA	120/160 ADA AVENUE	CA ENVIROSTOR	Higher	4336, 0.821, ESE
153	DLC CASTRO	1172 CASTRO STREET	CA ENVIROSTOR, CA HIST CORTESE	Higher	4776, 0.905, SSW
154	ADVANCED PHOTO CHEMI	1090 TERRA BELLA	CA ENVIROSTOR, CA LUST, CA SWEEPS UST, CA FID UST,..	Lower	4834, 0.916, NNE

MAPPED SITES SUMMARY

Target Property Address:
1000 VILLA ST
MOUNTAIN VIEW, CA 94041

Click on Map ID to see full detail.

MAP ID	SITE NAME	ADDRESS	DATABASE ACRONYMS	RELATIVE ELEVATION	DIST (ft. & mi.) DIRECTION
155	CALWEST PROPERTIES (	465 SIERRA VISTA AVE	CA ENVIROSTOR, CA VCP, CA DEED	Lower	4843, 0.917, NNW
156	ENSIGN GLADYS	125 GLADYS AVENUE	CA ENVIROSTOR, CA HIST CORTESE	Higher	4970, 0.941, East
AC157	MICROCHIP TECHNOLOGY	1300 TERRA BELLA AVE	CA HWP, CA WDS	Lower	4993, 0.946, North
AC158	TELEDYNE SEMICONDUCT	1300 TERRA BELLA AVE	CA ENVIROSTOR, CA CPS-SLIC, CA HIST Cal-Sites, CA...	Lower	4993, 0.946, North
159	SHELL SERVICE STATIO	110 N RENGSTORFF	RCRA-SQG, CA LUST, CA HIST LUST, CA SWEEPS UST, CA..	Lower	5182, 0.981, WNW
160	MOFFETT GATEWAY	750 MOFFETT BOULEVAR	CA ENVIROSTOR, CA VCP, CA SWEEPS UST, CA FID UST,...	Lower	5210, 0.987, NE

EXECUTIVE SUMMARY

TARGET PROPERTY SEARCH RESULTS

The target property was identified in the following records. For more information on this property see page 9 of the attached EDR Radius Map report:

Site	Database(s)	EPA ID
MOUNTAIN VIEW POLICE 1000 VILLA ST MOUNTAIN VIEW, CA 94041	CA HWTS	N/A
FIRE AND POLICE ADMI 1000 VILLA ST MOUNTAIN VIEW, CA 94043	CA SWEEPS UST Status: A Tank Status: A Comp Number: 65081 CA HIST UST CA FID UST Facility Id: 43002514 Status: A	N/A
CMV - WELL #22 1000 VILLA STREET MOUNTAIN VIEW, CA 94041	CA CERS	N/A
CMV - POLICE/FIRE AD 1000 VILLA STREET MOUNTAIN VIEW, CA 94041	FINDS Registry ID:: 110038070869 Registry ID:: 110057095101 Registry ID:: 110057095110	N/A
FIRE AND POLICE ADMI 1000 VILLA ST MOUNTAIN VIEW, CA 94043	CA HIST UST Facility Id: 00000065081	N/A
CITY OF MOUNTAIN VIE 1000 VILLA STREET MOUNTAIN VIEW, CA 94043	CA EMI Facility Id: 14228 CA CERS	N/A
CITY OF MOUNTAIN VIE 1000 VILLA ST MOUNTAIN VIEW, CA 94041	CA HWTS CA HAZNET GEPAID: CAC002649723	N/A
CMV - POLICE/FIRE AD 1000 VILLA STREET MOUNTAIN VIEW, CA 94041	CA CERS	N/A
CITY OF MOUNTAIN VIE 1000 VILLA ST MOUNTAIN VIEW, CA 94041	CA UST Database: UST, Date of Government Version: 12/04/2023	N/A

EXECUTIVE SUMMARY

Facility Id: 1641

DATABASES WITH NO MAPPED SITES

No mapped sites were found in EDR's search of available ("reasonably ascertainable ") government records either on the target property or within the search radius around the target property for the following databases:

STANDARD ENVIRONMENTAL RECORDS

Lists of Federal NPL (Superfund) sites

Proposed NPL ---------- Proposed National Priority List Sites
NPL LIENS ---------- Federal Superfund Liens

Lists of Federal sites subject to CERCLA removals and CERCLA orders

FEDERAL FACILITY ---------- Federal Facility Site Information listing

Federal institutional controls / engineering controls registries

LUCIS ---------- Land Use Control Information System

Federal ERNS list

ERNS ---------- Emergency Response Notification System

Lists of state and tribal landfills and solid waste disposal facilities

CA SWF/LF ---------- Solid Waste Information System

Lists of state and tribal leaking storage tanks

INDIAN LUST ---------- Leaking Underground Storage Tanks on Indian Land

Lists of state and tribal registered storage tanks

FEMA UST ---------- Underground Storage Tank Listing
CA AST ---------- Aboveground Petroleum Storage Tank Facilities
INDIAN UST ---------- Underground Storage Tanks on Indian Land

Lists of state and tribal voluntary cleanup sites

INDIAN VCP ---------- Voluntary Cleanup Priority Listing

Lists of state and tribal brownfield sites

CA BROWNFIELDS ---------- Considered Brownfieds Sites Listing

EXECUTIVE SUMMARY

ADDITIONAL ENVIRONMENTAL RECORDS

Local Brownfield lists

US BROWNFIELDS ---------- A Listing of Brownfields Sites

Local Lists of Landfill / Solid Waste Disposal Sites

CA WMUDS/SWAT ---------- Waste Management Unit Database
CA SWRCY ---------- Recycler Database
CA HAULERS ---------- Registered Waste Tire Haulers Listing
INDIAN ODI ---------- Report on the Status of Open Dumps on Indian Lands
ODI ---------- Open Dump Inventory
DEBRIS REGION 9 ---------- Torres Martinez Reservation Illegal Dump Site Locations
IHS OPEN DUMPS ---------- Open Dumps on Indian Land

Local Lists of Hazardous waste / Contaminated Sites

US HIST CDL ---------- Delisted National Clandestine Laboratory Register
CA SCH ---------- School Property Evaluation Program
CA CDL ---------- Clandestine Drug Labs
CA Toxic Pits ---------- Toxic Pits Cleanup Act Sites
US CDL ---------- National Clandestine Laboratory Register

Local Land Records

CA LIENS ---------- Environmental Liens Listing
LIENS 2 ---------- CERCLA Lien Information

Records of Emergency Release Reports

HMIRS ---------- Hazardous Materials Information Reporting System
CA LDS ---------- Land Disposal Sites Listing
CA MCS ---------- Military Cleanup Sites Listing
CA SPILLS 90 ---------- SPILLS 90 data from FirstSearch

Other Ascertainable Records

FUDS ---------- Formerly Used Defense Sites
DOD ---------- Department of Defense Sites
SCRD DRYCLEANERS ---------- State Coalition for Remediation of Drycleaners Listing
US FIN ASSUR ---------- Financial Assurance Information
EPA WATCH LIST ---------- EPA WATCH LIST
2020 COR ACTION ---------- 2020 Corrective Action Program List
TSCA ---------- Toxic Substances Control Act
TRIS ---------- Toxic Chemical Release Inventory System
SSTS ---------- Section 7 Tracking Systems
RMP ---------- Risk Management Plans
RAATS ---------- RCRA Administrative Action Tracking System
PADS ---------- PCB Activity Database System
ICIS ---------- Integrated Compliance Information System
FTTS ---------- FIFRA/ TSCA Tracking System - FIFRA (Federal Insecticide, Fungicide, & Rodenticide Act)/TSCA (Toxic Substances Control Act)

EXECUTIVE SUMMARY

MLTS	Material Licensing Tracking System
COAL ASH DOE	Steam-Electric Plant Operation Data
COAL ASH EPA	Coal Combustion Residues Surface Impoundments List
PCB TRANSFORMER	PCB Transformer Registration Database
RADINFO	Radiation Information Database
HIST FTTS	FIFRA/TSCA Tracking System Administrative Case Listing
DOT OPS	Incident and Accident Data
CONSENT	Superfund (CERCLA) Consent Decrees
INDIAN RESERV	Indian Reservations
FUSRAP	Formerly Utilized Sites Remedial Action Program
UMTRA	Uranium Mill Tailings Sites
LEAD SMELTERS	Lead Smelter Sites
US AIRS	Aerometric Information Retrieval System Facility Subsystem
US MINES	Mines Master Index File
MINES MRDS	Mineral Resources Data System
ABANDONED MINES	Abandoned Mines
UXO	Unexploded Ordnance Sites
DOCKET HWC	Hazardous Waste Compliance Docket Listing
FUELS PROGRAM	EPA Fuels Program Registered Listing
PFAS NPL	Superfund Sites with PFAS Detections Information
PFAS FEDERAL SITES	Federal Sites PFAS Information
PFAS TRIS	List of PFAS Added to the TRI
PFAS TSCA	PFAS Manufacture and Imports Information
PFAS RCRA MANIFEST	PFAS Transfers Identified In the RCRA Database Listing
PFAS ATSDR	PFAS Contamination Site Location Listing
PFAS WQP	Ambient Environmental Sampling for PFAS
PFAS NPDES	Clean Water Act Discharge Monitoring Information
PFAS ECHO	Facilities in Industries that May Be Handling PFAS Listing
PFAS ECHO FIRE TRAINING	Facilities in Industries that May Be Handling PFAS Listing
PFAS PART 139 AIRPORT	All Certified Part 139 Airports PFAS Information Listing
AQUEOUS FOAM NRC	Aqueous Foam Related Incidents Listing
BIOSOLIDS	ICIS-NPDES Biosolids Facility Data
CA PFAS	PFAS Contamination Site Location Listing
CA AQUEOUS FOAM	Former Fire Training Facility Assessments Listing
CA CHROME PLATING	Chrome Plating Facilities Listing
CA Financial Assurance	Financial Assurance Information Listing
CA ICE	Inspection, Compliance and Enforcement
CA HWT	Registered Hazardous Waste Transporter Database
CA MINES	Mines Site Location Listing
CA MWMP	Medical Waste Management Program Listing
CA PEST LIC	Pesticide Regulation Licenses Listing
CA PROC	Certified Processors Database
CA HAZMAT	Hazardous Material Facilities
CA UIC	UIC Listing
CA UIC GEO	UIC GEO (GEOTRACKER)
CA WASTEWATER PITS	Oil Wastewater Pits Listing
CA WIP	Well Investigation Program Case List
CA MILITARY PRIV SITES	MILITARY PRIV SITES (GEOTRACKER)
CA PROJECT	PROJECT (GEOTRACKER)
CA WDR	Waste Discharge Requirements Listing
CA NON-CASE INFO	NON-CASE INFO (GEOTRACKER)
CA OTHER OIL GAS	OTHER OIL & GAS (GEOTRACKER)
CA PROD WATER PONDS	PROD WATER PONDS (GEOTRACKER)
CA SAMPLING POINT	SAMPLING POINT (GEOTRACKER)
CA WELL STIM PROJ	Well Stimulation Project (GEOTRACKER)

EXECUTIVE SUMMARY

UST FINDER..... UST Finder Database

EDR HIGH RISK HISTORICAL RECORDS

EDR Exclusive Records

EDR MGP..... EDR Proprietary Manufactured Gas Plants
EDR Hist Cleaner..... EDR Exclusive Historical Cleaners

EDR RECOVERED GOVERNMENT ARCHIVES

Exclusive Recovered Govt. Archives

CA RGA LF..... Recovered Government Archive Solid Waste Facilities List
CA RGA LUST..... Recovered Government Archive Leaking Underground Storage Tank

SURROUNDING SITES: SEARCH RESULTS

Surrounding sites were identified in the following databases.

Elevations have been determined from the USGS Digital Elevation Model and should be evaluated on a relative (not an absolute) basis. Relative elevation information between sites of close proximity should be field verified. Sites with an elevation equal to or higher than the target property have been differentiated below from sites with an elevation lower than the target property.
Page numbers and map identification numbers refer to the EDR Radius Map report where detailed data on individual sites can be reviewed.

Sites listed in ***bold italics*** are in multiple databases.

Unmappable (orphan) sites are not considered in the foregoing analysis.

STANDARD ENVIRONMENTAL RECORDS

Lists of Federal NPL (Superfund) sites

NPL: Also known as Superfund, the National Priority List database is a subset of CERCLIS and identifies over 1,200 sites for priority cleanup under the Superfund program. The source of this database is the U.S. EPA.

A review of the NPL list, as provided by EDR, and dated 02/29/2024 has revealed that there are 2 NPL sites within approximately 1 mile of the target property.

Equal/Higher Elevation	Address	Direction / Distance	Map ID	Page
TELEDYNE SEMICONDUCT Cerclis ID:: 901134 EPA Id: CAD009111444	***1300 TERRA BELLA AVE***	***N 1/2 - 1 (0.941 mi.)***	***0***	***26***
SPECTRA-PHYSICS, INC Cerclis ID:: 900252 EPA Id: CAD009138488	***1250 W MIDDLEFIELD R***	***NNE 1/2 - 1 (0.739 mi.)***	***0***	***92***

EXECUTIVE SUMMARY

Lists of Federal Delisted NPL sites

Delisted NPL: The National Oil and Hazardous Substances Pollution Contingency Plan (NCP) establishes the criteria that the EPA uses to delete sites from the NPL. In accordance with 40 CFR 300.425.(e), sites may deleted from the NPL where no further response is appropriate.

A review of the Delisted NPL list, as provided by EDR, and dated 02/29/2024 has revealed that there is 1 Delisted NPL site within approximately 1 mile of the target property.

Lower Elevation	Address	Direction / Distance	Map ID	Page
JASCO CHEMICAL CORP.	***1710 VILLA ST***	***WNW 1/4 - 1/2 (0.409 mi.)***	***X130***	***545***

Lists of Federal sites subject to CERCLA removals and CERCLA orders

SEMS: SEMS (Superfund Enterprise Management System) tracks hazardous waste sites, potentially hazardous waste sites, and remedial activities performed in support of EPA's Superfund Program across the United States. The list was formerly know as CERCLIS, renamed to SEMS by the EPA in 2015. The list contains data on potentially hazardous waste sites that have been reported to the USEPA by states, municipalities, private companies and private persons, pursuant to Section 103 of the Comprehensive Environmental Response, Compensation, and Liability Act (CERCLA). This dataset also contains sites which are either proposed to or on the National Priorities List (NPL) and the sites which are in the screening and assessment phase for possible inclusion on the NPL.

A review of the SEMS list, as provided by EDR, and dated 01/29/2024 has revealed that there are 2 SEMS sites within approximately 0.5 miles of the target property.

Equal/Higher Elevation	Address	Direction / Distance	Map ID	Page
FREMONT LAUNDRY Site ID: 0909399 EPA Id: CAN000909399	990 VILLA STREET	SE 0 - 1/8 (0.018 mi.)	B10	114

Lower Elevation	Address	Direction / Distance	Map ID	Page
JASCO CHEMICAL CORP. Site ID: 0901126 EPA Id: CAD009103318	***1710 VILLA ST***	***WNW 1/4 - 1/2 (0.409 mi.)***	***X130***	***545***

Lists of Federal CERCLA sites with NFRAP

SEMS-ARCHIVE: SEMS-ARCHIVE (Superfund Enterprise Management System Archive) tracks sites that have no further interest under the Federal Superfund Program based on available information. The list was formerly known as the CERCLIS-NFRAP, renamed to SEMS ARCHIVE by the EPA in 2015. EPA may perform a minimal level of assessment work at a site while it is archived if site conditions change and/or new information becomes available. Archived sites have been removed and archived from the inventory of SEMS sites. Archived status indicates that, to the best of EPA's knowledge, assessment at a site has been completed and that EPA has determined no further steps will be taken to list the site on the National Priorities List (NPL), unless information indicates this decision was not appropriate or other considerations require a recommendation for listing at a later time. The decision does not necessarily mean that there is no hazard associated with a

given site; it only means that. based upon available information, the location is not judged to be potential NPL site.

A review of the SEMS-ARCHIVE list, as provided by EDR, and dated 01/29/2024 has revealed that there are 2 SEMS-ARCHIVE sites within approximately 0.5 miles of the target property.

Lower Elevation	Address	Direction / Distance	Map ID	Page
CAMELLIA PARK Site ID: 0903269 EPA Id: CAD982400277	333 STIERLEN RD	NE 1/8 - 1/4 (0.250 mi.)	P113	476
INNERCONN TECHNOLOGI Site ID: 0903464 EPA Id: CAD982400301	327 MOFFETT BLVD	ENE 1/4 - 1/2 (0.317 mi.)	U125	526

Lists of Federal RCRA facilities undergoing Corrective Action

CORRACTS: CORRACTS is a list of handlers with RCRA Corrective Action Activity. This report shows which nationally-defined corrective action core events have occurred for every handler that has had corrective action activity.

A review of the CORRACTS list, as provided by EDR, and dated 12/04/2023 has revealed that there are 2 CORRACTS sites within approximately 1 mile of the target property.

Equal/Higher Elevation	Address	Direction / Distance	Map ID	Page
TELEDYNE SEMICONDUCT EPA ID:: CAD009111444	***1300 TERRA BELLA AVE***	***N 1/2 - 1 (0.941 mi.)***	***0***	***26***
SPECTRA-PHYSICS, INC EPA ID:: CAD009138488	***1250 W MIDDLEFIELD R***	***NNE 1/2 - 1 (0.739 mi.)***	***0***	***92***

Lists of Federal RCRA generators

RCRA-LQG: RCRAInfo is EPA's comprehensive information system, providing access to data supporting the Resource Conservation and Recovery Act (RCRA) of 1976 and the Hazardous and Solid Waste Amendments (HSWA) of 1984. The database includes selective information on sites which generate, transport, store, treat and/or dispose of hazardous waste as defined by the Resource Conservation and Recovery Act (RCRA). Large quantity generators (LQGs) generate over 1,000 kilograms (kg) of hazardous waste, or over 1 kg of acutely hazardous waste per month.

A review of the RCRA-LQG list, as provided by EDR, and dated 12/04/2023 has revealed that there is 1 RCRA-LQG site within approximately 0.25 miles of the target property.

Equal/Higher Elevation	Address	Direction / Distance	Map ID	Page
CVS PHARMACY # 7774 EPA ID:: CAR000233916	***850 CALIFORNIA STREE***	***S 1/8 - 1/4 (0.186 mi.)***	***I59***	***233***

RCRA-SQG: RCRAInfo is EPA's comprehensive information system, providing access to data supporting the Resource Conservation and Recovery Act (RCRA) of 1976 and the Hazardous and Solid Waste Amendments (HSWA) of 1984. The database includes selective information on sites which generate, transport, store, treat and/or dispose of hazardous waste as defined by the Resource Conservation and Recovery Act (RCRA). Small quantity generators (SQGs) generate between 100 kg and 1,000 kg of hazardous waste per month.

A review of the RCRA-SQG list, as provided by EDR, and dated 12/04/2023 has revealed that there are 6 RCRA-SQG sites within approximately 0.25 miles of the target property.

Equal/Higher Elevation	Address	Direction / Distance	Map ID	Page
WEST DANA L L C EPA ID:: CAP000079467	939 W DANA ST	S 1/8 - 1/4 (0.128 mi.)	D44	192
MOUNTAIN VIEW FAMILY EPA ID:: CAD983624024	***280 HOPE ST***	***SE 1/8 - 1/4 (0.219 mi.)***	***M78***	***389***
ALL CAR AUTO PAINTIN EPA ID:: CAD981978109	903 CALIFORNIA DR	S 1/8 - 1/4 (0.223 mi.)	80	395
DUNNS AUTOMOTIVE SER EPA ID:: CAD981172109	***1447 W DANA ST***	***W 1/8 - 1/4 (0.231 mi.)***	***97***	***422***

Lower Elevation	Address	Direction / Distance	Map ID	Page
DATAPOINT CORP EPA ID:: CAD000775577	***241 POLARIS AVE***	***NNW 1/8 - 1/4 (0.183 mi.)***	***J57***	***226***
C & C BODY SHOP EPA ID:: CAD981979933	***243 MOFFETT BLVD***	***ENE 1/8 - 1/4 (0.214 mi.)***	***L74***	***375***

Federal institutional controls / engineering controls registries

US ENG CONTROLS: A listing of sites with engineering controls in place.

A review of the US ENG CONTROLS list, as provided by EDR, and dated 02/13/2024 has revealed that there is 1 US ENG CONTROLS site within approximately 0.5 miles of the target property.

Lower Elevation	Address	Direction / Distance	Map ID	Page
JASCO CHEMICAL CORP. EPA ID:: CAD009103318 EPA ID:: CAD009103318	***1710 VILLA ST***	***WNW 1/4 - 1/2 (0.409 mi.)***	***X130***	***545***

US INST CONTROLS: A listing of sites with institutional controls in place. Institutional controls include administrative measures, such as groundwater use restrictions, construction restrictions, property use restrictions, and post remediation care requirements intended to prevent exposure to contaminants remaining on site. Deed restrictions are generally required as part of the institutional controls.

A review of the US INST CONTROLS list, as provided by EDR, and dated 02/13/2024 has revealed that there is 1 US INST CONTROLS site within approximately 0.5 miles of the target property.

Lower Elevation	Address	Direction / Distance	Map ID	Page
JASCO CHEMICAL CORP.	***1710 VILLA ST***	***WNW 1/4 - 1/2 (0.409 mi.)***	***X130***	***545***

EPA ID:: CAD009103318

Lists of state- and tribal (Superfund) equivalent sites

CA RESPONSE: Identifies confirmed release sites where DTSC is involved in remediation, either in a lead or oversight capacity. These confirmed release sites are generally high-priority and high potential risk.

A review of the CA RESPONSE list, as provided by EDR, has revealed that there are 2 CA RESPONSE sites within approximately 1 mile of the target property.

Lower Elevation	Address	Direction / Distance	Map ID	Page
INNERCONN TECH & UNI	***327 MOFFETT***	***ENE 1/4 - 1/2 (0.317 mi.)***	***U124***	***513***
Database: RESPONSE, Date of Government Version: 01/22/2024 Status: Refer: RWQCB Facility Id: 43360066				
LGM MANUFACTURING	***723 STIERLIN ROAD***	***NNE 1/2 - 1 (0.598 mi.)***	***147***	***659***
Database: RESPONSE, Date of Government Version: 01/22/2024 Status: Certified Facility Id: 43390003				

Lists of state- and tribal hazardous waste facilities

CA ENVIROSTOR: The Department of Toxic Substances Control's (DTSC's) Site Mitigation and Brownfields Reuse Program's (SMBRP's) EnviroStor database identifes sites that have known contamination or sites for which there may be reasons to investigate further. The database includes the following site types: Federal Superfund sites (National Priorities List (NPL)); State Response, including Military Facilities and State Superfund; Voluntary Cleanup; and School sites. EnviroStor provides similar information to the information that was available in CalSites, and provides additional site information, including, but not limited to, identification of formerly-contaminated properties that have been released for reuse, properties where environmental deed restrictions have been recorded to prevent inappropriate land uses, and risk characterization information that is used to assess potential impacts to public health and the environment at contaminated sites.

A review of the CA ENVIROSTOR list, as provided by EDR, and dated 01/22/2024 has revealed that there are 17 CA ENVIROSTOR sites within approximately 1 mile of the target property.

Equal/Higher Elevation	Address	Direction / Distance	Map ID	Page
FREMONT LAUNDRY	***990 VILLA STREET***	***SE 0 - 1/8 (0.018 mi.)***	***B11***	***116***
Facility Id: 60001426 Status: Certified / Operation & Maintenance				
EVELYN AVENUE PARKIN	***SOUTHEAST CORNER OF***	***ESE 0 - 1/8 (0.028 mi.)***	***B13***	***129***
Facility Id: 60000745 Status: No Further Action				
954 VILLA STREET	***954 VILLA STREET***	***SE 0 - 1/8 (0.032 mi.)***	***B14***	***132***
Facility Id: 60002038 Status: Active				
FLUFF DRY CLEANING	***801-819 WEST EL CAMI***	***SSW 1/2 - 1 (0.658 mi.)***	***148***	***664***

Facility Id: 60001528 Status: Active				
YIELDUP INTERNATIONA Facility Id: 71003372 Status: No Further Action	117 EASY STREET	ESE 1/2 - 1 (0.746 mi.)	150	677
PLYMOUTH GROUP-VILLA Facility Id: 43070023 Status: Refer: Other Agency	120/160 ADA AVENUE	ESE 1/2 - 1 (0.821 mi.)	152	683
DLC CASTRO Facility Id: 43010009 Status: No Further Action	***1172 CASTRO STREET***	***SSW 1/2 - 1 (0.905 mi.)***	***153***	***684***
ENSIGN GLADYS Facility Id: 43010013 Status: Refer: Other Agency	***125 GLADYS AVENUE***	***E 1/2 - 1 (0.941 mi.)***	***156***	***708***

Lower Elevation	Address	Direction / Distance	Map ID	Page
CAMELLIA PARK DEVELO Facility Id: 43150002 Status: Refer: Other Agency	333 STIERLIN ROAD	NE 1/8 - 1/4 (0.250 mi.)	P112	474
INNERCONN TECH & UNI Facility Id: 43360066 Status: Refer: RWQCB	***327 MOFFETT***	***ENE 1/4 - 1/2 (0.317 mi.)***	***U124***	***513***
JASCO CHEMICAL CORP. Facility Id: 43280119 Status: Refer: RWQCB	***1710 VILLA ST***	***WNW 1/4 - 1/2 (0.409 mi.)***	***X132***	***565***
LGM MANUFACTURING Facility Id: 43390003 Status: Certified	***723 STIERLIN ROAD***	***NNE 1/2 - 1 (0.598 mi.)***	***147***	***659***
SPECTRA-PHYSICS INC Facility Id: 80001604 Facility Id: 43360084 Status: Refer: RWQCB	***1250 W MIDDLEFIELD R***	***N 1/2 - 1 (0.772 mi.)***	***151***	***678***
ADVANCED PHOTO CHEMI Facility Id: 43280111 Status: Refer: RCRA	***1090 TERRA BELLA***	***NNE 1/2 - 1 (0.916 mi.)***	***154***	***686***
CALWEST PROPERTIES (Facility Id: 43010004 Status: Certified O&M - Land Use Restrictions Only	***465 SIERRA VISTA AVE***	***NNW 1/2 - 1 (0.917 mi.)***	***155***	***693***
TELEDYNE SEMICONDUCT Facility Id: 43360082 Facility Id: 80001590 Facility Id: 71002253 Status: Refer: RWQCB Status: Inactive - Needs Evaluation	***1300 TERRA BELLA AVE***	***N 1/2 - 1 (0.946 mi.)***	***AC158***	***713***
MOFFETT GATEWAY Facility Id: 60000183 Status: Certified	***750 MOFFETT BOULEVAR***	***NE 1/2 - 1 (0.987 mi.)***	***160***	***753***

EXECUTIVE SUMMARY

Lists of state and tribal leaking storage tanks

CA LUST: Leaking Underground Storage Tank (LUST) Sites included in GeoTracker. GeoTracker is the Water Boards data management system for sites that impact, or have the potential to impact, water quality in California, with emphasis on groundwater.

A review of the CA LUST list, as provided by EDR, has revealed that there are 21 CA LUST sites within approximately 0.5 miles of the target property.

Equal/Higher Elevation	Address	Direction / Distance	Map ID	Page
MOUNTAIN VIEW FIREST	***997 VILLA ST***	***SSE 0 - 1/8 (0.042 mi.)***	***B16***	***139***
Database: LUST REG 2, Date of Government Version: 09/30/2004 Facility Id: 43-0580 Facility Status: Case Closed date9: 3/21/1995				
MOUNTAIN VIEW FIREST	***997 VILLA ST***	***SSE 0 - 1/8 (0.042 mi.)***	***B19***	***141***
Database: LUST, Date of Government Version: 12/04/2023 Database: LUST SANTA CLARA, Date of Government Version: 03/03/2014 Status: Completed - Case Closed Date Closed: 03/21/1995 Global Id: T0608500617 SCVWD ID: 06S2W21J02F				
ECONOMY MOTORS	***997 W DANA ST***	***S 0 - 1/8 (0.107 mi.)***	***D29***	***160***
Database: LUST, Date of Government Version: 12/04/2023 Database: LUST REG 2, Date of Government Version: 09/30/2004 Database: LUST SANTA CLARA, Date of Government Version: 03/03/2014 Status: Completed - Case Closed Facility Status: Case Closed Date Closed: 09/28/1998 Global Id: T0608500542 SCVWD ID: 06S2W21J01F date9: 9/28/1998				
LEE'S AUTO SERVICE	***705 W DANA ST***	***SSE 1/8 - 1/4 (0.227 mi.)***	***M81***	***397***
Database: LUST, Date of Government Version: 12/04/2023 Status: Completed - Case Closed Global Id: T0608500826				
LEE'S AUTO SERVICE	***705 W DANA ST***	***SSE 1/8 - 1/4 (0.227 mi.)***	***M86***	***404***
Database: LUST REG 2, Date of Government Version: 09/30/2004 Database: LUST SANTA CLARA, Date of Government Version: 03/03/2014 Facility Status: Case Closed Date Closed: 12/31/1998 SCVWD ID: 06S2W21R01F date9: 12/31/1998				
CHEVRON #9-0476	***396 CASTRO ST***	***S 1/8 - 1/4 (0.234 mi.)***	***Q102***	***456***
Database: LUST, Date of Government Version: 12/04/2023 Database: LUST SANTA CLARA, Date of Government Version: 03/03/2014 Status: Completed - Case Closed Date Closed: 08/04/1998 Global Id: T0608500381 SCVWD ID: 06S2W21R02F				
CHEVRON #9-0476	***396 CASTRO ST***	***S 1/8 - 1/4 (0.234 mi.)***	***Q104***	***461***
Database: LUST REG 2, Date of Government Version: 09/30/2004				

Facility Status: Case Closed
date9: 8/4/1998

PACIFIC BELL ***305 HOPE ST*** ***SSE 1/4 - 1/2 (0.269 mi.)*** ***S114*** ***477***
Database: LUST REG 2, Date of Government Version: 09/30/2004
Facility Status: Case Closed
date9: 10/13/1995

PACIFIC BELL ***305 HOPE STREET*** ***SSE 1/4 - 1/2 (0.269 mi.)*** ***S115*** ***478***
Database: LUST, Date of Government Version: 12/04/2023
Database: LUST SANTA CLARA, Date of Government Version: 03/03/2014
Status: Completed - Case Closed
Date Closed: 10/13/1995
Global Id: T0608500834
SCVWD ID: 06S2W21R03F

MINTON LUMBER CO ***599 W EVELYN AVE*** ***ESE 1/4 - 1/2 (0.281 mi.)*** ***T118*** ***501***
Database: LUST, Date of Government Version: 12/04/2023
Status: Completed - Case Closed
Global Id: T0608500909

MINTON LUMBER CO ***599 W EVELYN AVE*** ***ESE 1/4 - 1/2 (0.281 mi.)*** ***T119*** ***503***
Database: LUST REG 2, Date of Government Version: 09/30/2004
Database: LUST SANTA CLARA, Date of Government Version: 03/03/2014
Facility Status: Case Closed
Date Closed: 08/18/1990
SCVWD ID: 06S2W22M01F
date9: 8/18/1990

MINTON'S LUMBER & SU ***425 W EVELYN AVE*** ***ESE 1/4 - 1/2 (0.422 mi.)*** ***Z136*** ***575***
Database: LUST REG 2, Date of Government Version: 09/30/2004
Database: LUST SANTA CLARA, Date of Government Version: 03/03/2014
Facility Status: Pollution Characterization
Date Closed: 09/19/2011
SCVWD ID: 06S2W22M02F

MINTON'S LUMBER & SU ***425 EVELYN*** ***ESE 1/4 - 1/2 (0.422 mi.)*** ***Z137*** ***576***
Database: LUST, Date of Government Version: 12/04/2023
Status: Completed - Case Closed
Global Id: T0608502033

FORTES AUTO BODY FRA ***365 VILLA ST*** ***SE 1/4 - 1/2 (0.494 mi.)*** ***AA144*** ***592***
Database: LUST, Date of Government Version: 12/04/2023
Database: LUST REG 2, Date of Government Version: 09/30/2004
Database: LUST SANTA CLARA, Date of Government Version: 03/03/2014
Status: Completed - Case Closed
Facility Status: Case Closed
Date Closed: 10/23/1995
Global Id: T0608500639
SCVWD ID: 06S2W22P02F
date9: 10/23/1995

Lower Elevation	Address	Direction / Distance	Map ID	Page

COURTYARD BUSINESS P ***1200-1390 VILLA STRE*** ***WNW 0 - 1/8 (0.122 mi.)*** ***F37*** ***176***
Database: LUST, Date of Government Version: 12/04/2023
Database: LUST SANTA CLARA, Date of Government Version: 03/03/2014
Status: Completed - Case Closed
Date Closed: 02/18/2011

Global Id: T10000000686
SCVWD ID: 06S2W21G01F

YOUNG'S AUTOMOTIVE ***890 CENTRAL AVE*** ***NE 1/8 - 1/4 (0.234 mi.)*** ***P100*** ***446***
Database: LUST REG 2, Date of Government Version: 09/30/2004
Facility Id: 43-1658
Facility Status: Leak being confirmed

GAS & SHOP CAR WASH ***340 MOFFETT BLVD*** ***ENE 1/4 - 1/2 (0.307 mi.)*** ***V122*** ***508***
Database: LUST, Date of Government Version: 12/04/2023
Database: LUST REG 2, Date of Government Version: 09/30/2004
Database: LUST SANTA CLARA, Date of Government Version: 03/03/2014
Status: Completed - Case Closed
Facility Status: Case Closed
Date Closed: 08/09/1999
Global Id: T0608500305
SCVWD ID: 06S2W22E02F
date9: 8/9/1999

JASCO CHEMICAL COMPA 1710 VILLA ST WNW 1/4 - 1/2 (0.366 mi.) X128 541
Database: LUST REG 2, Date of Government Version: 09/30/2004
Database: LUST SANTA CLARA, Date of Government Version: 03/03/2014
Facility Id: 43-2359
Facility Status: Leak being confirmed
SCVWD ID: 06S2W21F01F

UNOCAL #4769 ***510 SHORELINE BLVD*** ***NNE 1/4 - 1/2 (0.423 mi.)*** ***Y140*** ***586***
Database: LUST, Date of Government Version: 12/04/2023
Database: LUST SANTA CLARA, Date of Government Version: 03/03/2014
Status: Completed - Case Closed
Date Closed: 11/04/1996
Global Id: T0608501555
SCVWD ID: 06S2W21A01F

UNOCAL #4769 ***510 SHORELINE BLVD*** ***NNE 1/4 - 1/2 (0.423 mi.)*** ***Y141*** ***589***
Database: LUST REG 2, Date of Government Version: 09/30/2004
Facility Status: Case Closed
date9: 11/4/1996

EXXON RAS NO 73528 ***495 MOFFETT BLVD*** ***ENE 1/4 - 1/2 (0.495 mi.)*** ***AB145*** ***631***
Database: LUST, Date of Government Version: 12/04/2023
Database: LUST REG 2, Date of Government Version: 09/30/2004
Database: LUST SANTA CLARA, Date of Government Version: 03/03/2014
Status: Completed - Case Closed
Facility Status: Pollution Characterization
Date Closed: 07/02/2010
Global Id: T0608500578
SCVWD ID: 06S2W22C02F

CA CPS-SLIC: Cleanup Program Sites (CPS; also known as Site Cleanups [SC] and formerly known as Spills, Leaks, Investigations, and Cleanups [SLIC] sites) included in GeoTracker. GeoTracker is the Water Boards data management system for sites that impact, or have the potential to impact, water quality in California, with emphasis on groundwater.

A review of the CA CPS-SLIC list, as provided by EDR, has revealed that there are 11 CA CPS-SLIC sites within approximately 0.5 miles of the target property.

Equal/Higher Elevation	Address	Direction / Distance	Map ID	Page
CLASSIC COMMUNITIES	BRYANT & WEST EVELYN	E 0 - 1/8 (0.073 mi.)	24	152

Database: CPS-SLIC, Date of Government Version: 12/04/2023

Facility Status: Completed - Case Closed
Global Id: T10000006442

BRYANT STREET PROPER ***240-284 BRYANT STREE*** ***SSE 0 - 1/8 (0.075 mi.)*** ***C25*** ***153***
Database: CPS-SLIC, Date of Government Version: 12/04/2023
Facility Status: Completed - Case Closed
Global Id: T10000004835

CAREFUL CLEANERS ***860 VILLA ST*** ***SE 0 - 1/8 (0.101 mi.)*** ***27*** ***157***
Database: CPS-SLIC, Date of Government Version: 12/04/2023
Facility Status: Completed - Case Closed
Global Id: T10000008095

DEPOT GARAGE ***727 W EVELYN AV*** ***ESE 1/8 - 1/4 (0.179 mi.)*** ***G53*** ***217***
Database: CPS-SLIC, Date of Government Version: 12/04/2023
Facility Status: Completed - Case Closed
Global Id: T10000003239

SOBRATO - 590 CASTRO ***590 CASTRO STREET*** ***S 1/4 - 1/2 (0.414 mi.)*** ***135*** ***574***
Database: CPS-SLIC, Date of Government Version: 12/04/2023
Facility Status: Open - Site Assessment
Global Id: T10000021129

Lower Elevation	Address	Direction / Distance	Map ID	Page

IA 081114 MOTOR CAR ***730 CENTRAL AV*** ***ENE 1/4 - 1/2 (0.294 mi.)*** ***U121*** ***507***
Database: CPS-SLIC, Date of Government Version: 12/04/2023
Facility Status: Open - Site Assessment
Global Id: T10000015287

INNERCONN TECH & UNI ***327 MOFFETT*** ***ENE 1/4 - 1/2 (0.317 mi.)*** ***U124*** ***513***
Database: SLIC REG 2, Date of Government Version: 09/30/2004
Database: CPS-SLIC, Date of Government Version: 12/04/2023
Facility Status: Completed - Case Closed
Facility Id: 43s0241
Global Id: SL18212592

ENGELHARD 333 MOFFETT BLVD ENE 1/4 - 1/2 (0.357 mi.) W126 527
Database: SLIC REG 2, Date of Government Version: 09/30/2004
Facility Id: 43s0285

ENGELHARD ***333 MOFFETT BLVD*** ***ENE 1/4 - 1/2 (0.357 mi.)*** ***W127*** ***528***
Database: CPS-SLIC, Date of Government Version: 12/04/2023
Facility Status: Completed - Case Closed
Global Id: SL18395815

FERMA CORPORATION ***1265 MONTECITO AVE S*** ***NNE 1/4 - 1/2 (0.394 mi.)*** ***Y129*** ***542***
Database: CPS-SLIC, Date of Government Version: 12/04/2023
Facility Status: Open - Site Assessment
Global Id: T10000021250

JASCO CHEMICAL COMPA ***1710 VILLA ST*** ***WNW 1/4 - 1/2 (0.409 mi.)*** ***X131*** ***563***
Database: CPS-SLIC, Date of Government Version: 12/04/2023
Facility Status: Open - Long Term Management
Global Id: T0608592706

CA HIST LUST: A listing of open and closed leaking underground storage tanks. This listing is no longer updated by the county. Leaking underground storage tanks are now handled by the Department of Environmental Health.

A review of the CA HIST LUST list, as provided by EDR, and dated 03/29/2005 has revealed that there are 12 CA HIST LUST sites within approximately 0.5 miles of the target property.

Equal/Higher Elevation	Address	Direction / Distance	Map ID	Page
FORMER FIRE STATION SCVWD ID: 06S2W21J02	997 VILLA ST	SSE 0 - 1/8 (0.042 mi.)	B18	141
ECONOMY MOTORS SCVWD ID: 06S2W21J01	***997 W DANA ST***	***S 0 - 1/8 (0.107 mi.)***	***D29***	***160***
LEE'S AUTO SERVICE SCVWD ID: 06S2W21R01	***705 W DANA ST***	***SSE 1/8 - 1/4 (0.227 mi.)***	***M86***	***404***
CHEVRON #9-0476 SCVWD ID: 06S2W21R02	***396 CASTRO ST***	***S 1/8 - 1/4 (0.234 mi.)***	***Q104***	***461***
PACIFIC BELL SCVWD ID: 06S2W21R03	***305 HOPE ST***	***SSE 1/4 - 1/2 (0.269 mi.)***	***S114***	***477***
MINTON LUMBER CO SCVWD ID: 06S2W22M01	***599 W EVELYN AVE***	***ESE 1/4 - 1/2 (0.281 mi.)***	***T119***	***503***
MINTON'S LUMBER & SU SCVWD ID: 06S2W22M02	***425 W EVELYN AVE***	***ESE 1/4 - 1/2 (0.422 mi.)***	***Z136***	***575***
FORTES AUTO BODY FRA SCVWD ID: 06S2W22P02	***365 VILLA ST***	***SE 1/4 - 1/2 (0.494 mi.)***	***AA144***	***592***

Lower Elevation	Address	Direction / Distance	Map ID	Page
GAS & SHOP CAR WASH SCVWD ID: 06S2W22E02	***340 MOFFETT BLVD***	***ENE 1/4 - 1/2 (0.307 mi.)***	***V122***	***508***
JASCO CHEMICAL COMPA SCVWD ID: 06S2W21F01	***1710 VILLA ST***	***WNW 1/4 - 1/2 (0.409 mi.)***	***X131***	***563***
UNOCAL #4769 SCVWD ID: 06S2W21A01	***510 SHORELINE BLVD***	***NNE 1/4 - 1/2 (0.423 mi.)***	***Y141***	***589***
EXXON RAS NO 73528 SCVWD ID: 06S2W22C02	***495 MOFFETT BLVD***	***ENE 1/4 - 1/2 (0.495 mi.)***	***AB145***	***631***

Lists of state and tribal voluntary cleanup sites

CA VCP: Contains low threat level properties with either confirmed or unconfirmed releases and the project proponents have request that DTSC oversee investigation and/or cleanup activities and have agreed to provide coverage for DTSC's costs.

A review of the CA VCP list, as provided by EDR, and dated 01/22/2024 has revealed that there are 3 CA VCP sites within approximately 0.5 miles of the target property.

Equal/Higher Elevation	Address	Direction / Distance	Map ID	Page
FREMONT LAUNDRY Status: Certified / Operation & Maintenance	***990 VILLA STREET***	***SE 0 - 1/8 (0.018 mi.)***	***B11***	***116***

Facility Id: 60001426

EVELYN AVENUE PARKIN	***SOUTHEAST CORNER OF***	***ESE 0 - 1/8 (0.028 mi.)***	***B13***	***129***
Status: No Further Action Facility Id: 60000745				
954 VILLA STREET	***954 VILLA STREET***	***SE 0 - 1/8 (0.032 mi.)***	***B14***	***132***
Status: Active Facility Id: 60002038				

ADDITIONAL ENVIRONMENTAL RECORDS

Local Lists of Hazardous waste / Contaminated Sites

CA HIST Cal-Sites: Formerly known as ASPIS, this database contains both known and potential hazardous substance sites. The source is the California Department of Toxic Substance Control. No longer updated by the state agency. It has been replaced by ENVIROSTOR.

A review of the CA HIST Cal-Sites list, as provided by EDR, and dated 08/08/2005 has revealed that there are 4 CA HIST Cal-Sites sites within approximately 1 mile of the target property.

Lower Elevation	Address	Direction / Distance	Map ID	Page
JASCO CHEMICAL CO	1710 VILLA STREET	WNW 1/4 - 1/2 (0.409 mi.)	X133	571
LGM MANUFACTURING	***723 STIERLIN ROAD***	***NNE 1/2 - 1 (0.598 mi.)***	***147***	***659***
SPECTRA-PHYSICS INC	***1250 W MIDDLEFIELD R***	***N 1/2 - 1 (0.772 mi.)***	***151***	***678***
TELEDYNE SEMICONDUCT	***1300 TERRA BELLA AVE***	***N 1/2 - 1 (0.946 mi.)***	***AC158***	***713***

CA CERS HAZ WASTE: List of sites in the California Environmental Protection Agency (CalEPA) Regulated Site Portal which fall under the Hazardous Chemical Management, Hazardous Waste Onsite Treatment, Household Hazardous Waste Collection, Hazardous Waste Generator, and RCRA LQ HW Generator programs.

A review of the CA CERS HAZ WASTE list, as provided by EDR, and dated 01/16/2024 has revealed that there are 7 CA CERS HAZ WASTE sites within approximately 0.25 miles of the target property.

Equal/Higher Elevation	Address	Direction / Distance	Map ID	Page
FRESH HEALTH INC	***745 W EVELYN AV***	***ESE 1/8 - 1/4 (0.179 mi.)***	***G54***	***220***
CVS PHARMACY #7774	***850 CALIFORNIA STREE***	***S 1/8 - 1/4 (0.186 mi.)***	***I58***	***229***

Lower Elevation	Address	Direction / Distance	Map ID	Page
GOOGLE LLC - CYD1	***1300 VILLA ST***	***WNW 0 - 1/8 (0.122 mi.)***	***F36***	***172***
SQUAGLIA MFG.	***275 POLARIS AVENUE***	***NNW 1/8 - 1/4 (0.202 mi.)***	***K67***	***364***
CRASH CHAMPIONS-MOUN	***243 MOFFETT BLVD.***	***ENE 1/8 - 1/4 (0.214 mi.)***	***L75***	***380***
C.K. TOOL COMPANY, I	***1033 WRIGHT AVENUE***	***N 1/8 - 1/4 (0.230 mi.)***	***K95***	***418***
YOUNG'S AUTOMOTIVE	***890 CENTRAL AVE***	***NE 1/8 - 1/4 (0.234 mi.)***	***P100***	***446***

Local Lists of Registered Storage Tanks

CA SWEEPS UST: Statewide Environmental Evaluation and Planning System. This underground storage tank listing was updated and maintained by a company contacted by the SWRCB in the early 1990's. The listing is no longer updated or maintained. The local agency is the contact for more information on a site on the SWEEPS list.

A review of the CA SWEEPS UST list, as provided by EDR, and dated 06/01/1994 has revealed that there are 7 CA SWEEPS UST sites within approximately 0.25 miles of the target property.

Equal/Higher Elevation	Address	Direction / Distance	Map ID	Page
FIRE STATION NO. 1 Comp Number: 65078	***997 VILLA ST***	***SSE 0 - 1/8 (0.042 mi.)***	***B20***	***144***
LEE'S AUTO SERVICE Comp Number: 2401	***705 W DANA ST***	***SSE 1/8 - 1/4 (0.227 mi.)***	***M86***	***404***
90476 Comp Number: 61820	***396 CASTRO AVE***	***S 1/8 - 1/4 (0.234 mi.)***	***Q106***	***463***

Lower Elevation	Address	Direction / Distance	Map ID	Page
SAFEGUARD TRANSMISSI Status: A Tank Status: A Comp Number: 67007	***190 STIERLIN RD***	***ENE 0 - 1/8 (0.117 mi.)***	***E32***	***166***
CROWLEY CO. Status: A Tank Status: A Comp Number: 65252	***855 JACKSON ST***	***NE 1/8 - 1/4 (0.158 mi.)***	***H49***	***209***
OKU INC Comp Number: 37652	***1015 WRIGHT AVE***	***N 1/8 - 1/4 (0.232 mi.)***	***O99***	***445***
WOLFSBURG CORP. Comp Number: 65381	***261 MOFFETT BLVD***	***ENE 1/8 - 1/4 (0.240 mi.)***	***L107***	***465***

CA HIST UST: Historical UST Registered Database.

A review of the CA HIST UST list, as provided by EDR, and dated 10/15/1990 has revealed that there are 11 CA HIST UST sites within approximately 0.25 miles of the target property.

Equal/Higher Elevation	Address	Direction / Distance	Map ID	Page
FIRE STATION NO. 1 Facility Id: 00000065078	997 VILLA ST	SSE 0 - 1/8 (0.042 mi.)	B15	138
MOUNTAIN VIEW FIREST	***997 VILLA ST***	***SSE 0 - 1/8 (0.042 mi.)***	***B19***	***141***
LEE'S AUTO SERVICE Facility Id: 00000068954	***705 W DANA ST***	***SSE 1/8 - 1/4 (0.227 mi.)***	***M81***	***397***
90476 Facility Id: 00000061820	396 CASTRO AVE	S 1/8 - 1/4 (0.234 mi.)	Q103	460

Lower Elevation	Address	Direction / Distance	Map ID	Page
SAFEGUARD TRANSMISSI	***178 STIERLIN RD***	***ENE 0 - 1/8 (0.123 mi.)***	***E41***	***186***

Facility Id: 00000067007

ALEX BARZEGAR	***178 STIERLIN RD***	***ENE 0 - 1/8 (0.123 mi.)***	***E43***	***188***
CROWLEY CO	855 JACKSON ST	NE 1/8 - 1/4 (0.158 mi.)	H48	208
Facility Id: 00000065252				
DISK WORKS	241 POLARIS AVE	NNW 1/8 - 1/4 (0.183 mi.)	J56	224
Facility Id: 00000038307				
OKU INC	1015 WRIGHT AVE	N 1/8 - 1/4 (0.232 mi.)	O98	444
Facility Id: 00000037652				
WOLFSBURG CORP.	***261 MOFFETT BLVD***	***ENE 1/8 - 1/4 (0.240 mi.)***	***L107***	***465***
WOLFSBURG CORP.	261 MOFFETT BLVD	ENE 1/8 - 1/4 (0.240 mi.)	L108	467
Facility Id: 00000065381				

CA FID UST: The Facility Inventory Database contains active and inactive underground storage tank locations. The source is the State Water Resource Control Board.

A review of the CA FID UST list, as provided by EDR, and dated 10/31/1994 has revealed that there are 7 CA FID UST sites within approximately 0.25 miles of the target property.

Equal/Higher Elevation	Address	Direction / Distance	Map ID	Page
FIRE STATION NO. 1	***997 VILLA ST***	***SSE 0 - 1/8 (0.042 mi.)***	***B20***	***144***
Facility Id: 43000739				
Status: I				
LEE'S AUTO SERVICE	***705 W DANA ST***	***SSE 1/8 - 1/4 (0.227 mi.)***	***M86***	***404***
Facility Id: 43000912				
Status: I				
90476	***396 CASTRO AVE***	***S 1/8 - 1/4 (0.234 mi.)***	***Q106***	***463***
Facility Id: 43000520				
Status: I				

Lower Elevation	Address	Direction / Distance	Map ID	Page
SAFEGUARD TRANSMISSI	***190 STIERLIN RD***	***ENE 0 - 1/8 (0.117 mi.)***	***E32***	***166***
Facility Id: 43012187				
Status: A				
CROWLEY CO.	***855 JACKSON ST***	***NE 1/8 - 1/4 (0.158 mi.)***	***H49***	***209***
Facility Id: 43003295				
Status: A				
OKU INC	***1015 WRIGHT AVE***	***N 1/8 - 1/4 (0.232 mi.)***	***O99***	***445***
Facility Id: 43011923				
Status: I				
WOLFSBURG CORP.	***261 MOFFETT BLVD***	***ENE 1/8 - 1/4 (0.240 mi.)***	***L107***	***465***
Facility Id: 43002671				
Status: I				

EXECUTIVE SUMMARY

Local Land Records

CA DEED: The use of recorded land use restrictions is one of the methods the DTSC uses to protect the public from unsafe exposures to hazardous substances and wastes .

A review of the CA DEED list, as provided by EDR, and dated 11/22/2023 has revealed that there are 4 CA DEED sites within approximately 0.5 miles of the target property.

Equal/Higher Elevation	Address	Direction / Distance	Map ID	Page
FREMONT LAUNDRY	***990 VILLA STREET***	***SE 0 - 1/8 (0.018 mi.)***	***B11***	***116***
Status: CERTIFIED / OPERATION & MAINTENANCE				
Envirostor ID: 60001426				

Lower Elevation	Address	Direction / Distance	Map ID	Page
INNERCONN TECH & UNI	***327 MOFFETT***	***ENE 1/4 - 1/2 (0.317 mi.)***	***U124***	***513***
Status: COMPLETED - CASE CLOSED				
Envirostor ID: SL18212592				
ENGELHARD	***333 MOFFETT BLVD***	***ENE 1/4 - 1/2 (0.357 mi.)***	***W127***	***528***
Status: COMPLETED - CASE CLOSED				
Envirostor ID: SL18395815				
JASCO CHEMICAL COMPA	***1710 VILLA ST***	***WNW 1/4 - 1/2 (0.409 mi.)***	***X131***	***563***
Status: OPEN - LONG TERM MANAGEMENT				
Envirostor ID: T0608592706				

Other Ascertainable Records

RCRA NonGen / NLR: RCRAInfo is EPA's comprehensive information system, providing access to data supporting the Resource Conservation and Recovery Act (RCRA) of 1976 and the Hazardous and Solid Waste Amendments (HSWA) of 1984. The database includes selective information on sites which generate, transport, store, treat and/or dispose of hazardous waste as defined by the Resource Conservation and Recovery Act (RCRA). Non-Generators do not presently generate hazardous waste.

A review of the RCRA NonGen / NLR list, as provided by EDR, and dated 12/04/2023 has revealed that there are 25 RCRA NonGen / NLR sites within approximately 0.25 miles of the target property.

Equal/Higher Elevation	Address	Direction / Distance	Map ID	Page
PETER TUNG	1005 VILLA STREET	S 0 - 1/8 (0.024 mi.)	B12	126
EPA ID:: CAC003024647				
GHOST LOCOMOTION	900 VILLA STREET, FL	SE 0 - 1/8 (0.061 mi.)	B21	145
EPA ID:: CAC003161203				
GHOST AUTONOMY INC	900 VILLAS STREET	SE 0 - 1/8 (0.061 mi.)	B22	148
EPA ID:: CAC003243026				
GHOST LOCOMOTION	900 VILLA STREET	SE 0 - 1/8 (0.061 mi.)	B23	150
EPA ID:: CAC003094395				
DUNNS AUTOMOTIVE	250 BRYANT ST	SSE 0 - 1/8 (0.084 mi.)	C26	154
EPA ID:: CAP000242669				
MOUNTAIN VIEW ACADEM	360 S SHORELINE BLVD	SW 1/8 - 1/4 (0.162 mi.)	50	210

EPA ID:: CAC003017874				
DAVID BIDER EPA ID:: CAC003038899	312 CASTRO ST	SSE 1/8 - 1/4 (0.178 mi.)	I52	215
ALPINE ORAL TECH INC EPA ID:: CAL000432111	745 W EVELYN AVE	ESE 1/8 - 1/4 (0.179 mi.)	G55	222
SHP CASTRO LLC EPA ID:: CAC002996845	301 CASTRO STREET	SSE 1/8 - 1/4 (0.192 mi.)	I61	355
GTS AUTO CENTER EPA ID:: CAL000316191	705 W DANA ST	SSE 1/8 - 1/4 (0.227 mi.)	M84	401
YIH-LOING HONG DDS EPA ID:: CAL922754861	682 VILLA ST STE F	SE 1/8 - 1/4 (0.228 mi.)	N90	412

Lower Elevation	Address	Direction / Distance	Map ID	Page
SF19G LLC EPA ID:: CAC003056818	914 WASHINGTON STREE	NE 0 - 1/8 (0.118 mi.)	34	168
GOOGLE LLC EPA ID:: CAL000404918	1300 VILLA ST	WNW 0 - 1/8 (0.122 mi.)	F35	170
HILLHOUSE COMMERCIAL EPA ID:: CAC003139360	1300 VILLA STREET	WNW 0 - 1/8 (0.122 mi.)	F38	183
COMMUNITY SERVICES A EPA ID:: CAC003239131	204 STIERLIN ROAD	ENE 1/8 - 1/4 (0.136 mi.)	E45	195
JP DIGITAL IMAGING I EPA ID:: CAC003233980	230 POLARIS AVE	NW 1/8 - 1/4 (0.195 mi.)	J63	359
SQUAGLIA MANUFACTURI EPA ID:: CAL000156841	275 POLARIS AVENUE	NNW 1/8 - 1/4 (0.202 mi.)	K65	361
CRASH CHAMPIONS - MO EPA ID:: CAL000472625	243 MOFFETT BLVD	ENE 1/8 - 1/4 (0.214 mi.)	L73	373
PAN AMERICAN BODY SH EPA ID:: CAL000383692	243 MOFFETT BLVD	ENE 1/8 - 1/4 (0.214 mi.)	L76	386
TORQUE-A-MATIC EPA ID:: CAL000126710	264 POLARIS AVE	NNW 1/8 - 1/4 (0.227 mi.)	J88	410
C K TOOL COMP INC EPA ID:: CAL000117126	1033 WRIGHT AVE	N 1/8 - 1/4 (0.230 mi.)	K94	416
YOUNG'S AUTOMOTIVE EPA ID:: CAL000029608	890 CENTRAL AVE	NE 1/8 - 1/4 (0.234 mi.)	P101	453
RELIANCE CONSTRUCTIO EPA ID:: CAR000335026	1080 WENTWORTH ST	NW 1/8 - 1/4 (0.241 mi.)	R109	468
HUDSON PORTOFINO, LL EPA ID:: CAC003243723	1080 WENTWORTH ST	NW 1/8 - 1/4 (0.241 mi.)	R110	470
TAYCON PROPERTIES TW EPA ID:: CAC003117980	299 POLARIS AVE	NNW 1/8 - 1/4 (0.244 mi.)	K111	472

EXECUTIVE SUMMARY

ROD: Record of Decision. ROD documents mandate a permanent remedy at an NPL (Superfund) site containing technical and health information to aid the cleanup.

A review of the ROD list, as provided by EDR, and dated 02/29/2024 has revealed that there are 3 ROD sites within approximately 1 mile of the target property.

Equal/Higher Elevation	Address	Direction / Distance	Map ID	Page
TELEDYNE SEMICONDUCT EPA ID:: CAD009111444	***1300 TERRA BELLA AVE***	***N 1/2 - 1 (0.941 mi.)***	***0***	***26***
SPECTRA-PHYSICS, INC EPA ID:: CAD009138488	***1250 W MIDDLEFIELD R***	***NNE 1/2 - 1 (0.739 mi.)***	***0***	***92***

Lower Elevation	Address	Direction / Distance	Map ID	Page
JASCO CHEMICAL CORP. EPA ID:: CAD009103318	***1710 VILLA ST***	***WNW 1/4 - 1/2 (0.409 mi.)***	***X130***	***545***

CA BOND EXP. PLAN: Department of Health Services developed a site-specific expenditure plan as the basis for an appropriation of Hazardous Substance Cleanup Bond Act funds. It is not updated.

A review of the CA BOND EXP. PLAN list, as provided by EDR, and dated 01/01/1989 has revealed that there are 2 CA BOND EXP. PLAN sites within approximately 1 mile of the target property.

Lower Elevation	Address	Direction / Distance	Map ID	Page
JASCO CHEMICAL CORPO	***1710 VILLA STREET***	***WNW 1/4 - 1/2 (0.409 mi.)***	***X134***	***572***
TELEDYNE SEMICONDUCT	***1300 TERRA BELLA AVE***	***N 1/2 - 1 (0.946 mi.)***	***AC158***	***713***

CA Cortese: The sites for the list are designated by the State Water Resource Control Board (LUST), the Integrated Waste Board (SWF/LS), and the Department of Toxic Substances Control (Cal-Sites).

A review of the CA Cortese list, as provided by EDR, and dated 12/13/2023 has revealed that there are 14 CA Cortese sites within approximately 0.5 miles of the target property.

Equal/Higher Elevation	Address	Direction / Distance	Map ID	Page
MOUNTAIN VIEW FIREST Cleanup Status: COMPLETED - CASE CLOSED	***997 VILLA ST***	***SSE 0 - 1/8 (0.042 mi.)***	***B16***	***139***
ECONOMY MOTORS Cleanup Status: COMPLETED - CASE CLOSED	***997 W DANA ST***	***S 0 - 1/8 (0.107 mi.)***	***D29***	***160***
LEE'S AUTO SERVICE Cleanup Status: COMPLETED - CASE CLOSED	***705 W DANA ST***	***SSE 1/8 - 1/4 (0.227 mi.)***	***M86***	***404***
CHEVRON #9-0476 Cleanup Status: COMPLETED - CASE CLOSED	***396 CASTRO ST***	***S 1/8 - 1/4 (0.234 mi.)***	***Q104***	***461***
PACIFIC BELL Cleanup Status: COMPLETED - CASE CLOSED	***305 HOPE ST***	***SSE 1/4 - 1/2 (0.269 mi.)***	***S114***	***477***
MINTON LUMBER CO Cleanup Status: COMPLETED - CASE CLOSED	***599 W EVELYN AVE***	***ESE 1/4 - 1/2 (0.281 mi.)***	***T119***	***503***
MINTON'S LUMBER & SU Cleanup Status: COMPLETED - CASE CLOSED	***425 EVELYN***	***ESE 1/4 - 1/2 (0.422 mi.)***	***Z137***	***576***
FORTES AUTO BODY	***365 VILLA ST***	***SE 1/4 - 1/2 (0.494 mi.)***	***AA142***	***590***

Cleanup Status: COMPLETED - CASE CLOSED

Lower Elevation	Address	Direction / Distance	Map ID	Page
COURTYARD BUSINESS P	***1200-1390 VILLA STRE***	***WNW 0 - 1/8 (0.122 mi.)***	***F37***	***176***
Cleanup Status: COMPLETED - CASE CLOSED				
GAS & SHOP CAR WASH	***340 MOFFETT BLVD***	***ENE 1/4 - 1/2 (0.307 mi.)***	***V122***	***508***
Cleanup Status: COMPLETED - CASE CLOSED				
INNERCONN TECH & UNI	***327 MOFFETT***	***ENE 1/4 - 1/2 (0.317 mi.)***	***U124***	***513***
ENGELHARD	***333 MOFFETT BLVD***	***ENE 1/4 - 1/2 (0.357 mi.)***	***W127***	***528***
UNOCAL #4769	***510 SHORELINE BLVD***	***NNE 1/4 - 1/2 (0.423 mi.)***	***Y141***	***589***
Cleanup Status: COMPLETED - CASE CLOSED				
EXXON RAS NO 73528	***495 MOFFETT BLVD***	***ENE 1/4 - 1/2 (0.495 mi.)***	***AB145***	***631***
Cleanup Status: COMPLETED - CASE CLOSED				

CA CUPA Listings: A listing of sites included in the county's Certified Unified Program Agency database. California's Secretary for Environmental Protection established the unified hazardous materials and hazardous waste regulatory program as required by chapter 6.11 of the California Health and Safety Code. The Unified Program consolidates the administration, permits, inspections, and enforcement activities.

A review of the CA CUPA Listings list, as provided by EDR, has revealed that there are 32 CA CUPA Listings sites within approximately 0.25 miles of the target property.

Equal/Higher Elevation	Address	Direction / Distance	Map ID	Page
CAREFUL CLEANERS	***860 VILLA ST***	***SE 0 - 1/8 (0.101 mi.)***	***27***	***157***
Database: CUPA SANTA CLARA, Date of Government Version: 11/07/2023				
DUNN'S AUTOMOTIVE SE	***966 W DANA STREET***	***S 0 - 1/8 (0.106 mi.)***	***D28***	***160***
Database: CUPA SANTA CLARA, Date of Government Version: 11/07/2023				
GTS AUTO REPAIR	997 W DANA ST	S 0 - 1/8 (0.107 mi.)	D30	165
Database: CUPA SANTA CLARA, Date of Government Version: 11/07/2023				
CHIROPRACTIC CARE CE	147 CASTRO ST 1	ESE 1/8 - 1/4 (0.146 mi.)	G46	197
Database: CUPA SANTA CLARA, Date of Government Version: 11/07/2023				
FOTRON PHOTO LAB	***143 CASTRO ST***	***ESE 1/8 - 1/4 (0.155 mi.)***	***G47***	***197***
Database: CUPA SANTA CLARA, Date of Government Version: 11/07/2023				
DEPOT GARAGE	***727 W EVELYN AV***	***ESE 1/8 - 1/4 (0.179 mi.)***	***G53***	***217***
Database: CUPA SANTA CLARA, Date of Government Version: 11/07/2023				
FRESH HEALTH INC	***745 W EVELYN AV***	***ESE 1/8 - 1/4 (0.179 mi.)***	***G54***	***220***
Database: CUPA SANTA CLARA, Date of Government Version: 11/07/2023				
CVS PHARMACY NO 7774	***850 CALIFORNIA ST***	***S 1/8 - 1/4 (0.186 mi.)***	***I60***	***246***
Database: CUPA SANTA CLARA, Date of Government Version: 11/07/2023				
TIRES PLUS	***345 CASTRO ST***	***SSE 1/8 - 1/4 (0.217 mi.)***	***I77***	***388***
Database: CUPA SANTA CLARA, Date of Government Version: 11/07/2023				
CAMINO MEDICAL GROUP	280 HOPE ST	SE 1/8 - 1/4 (0.219 mi.)	M79	394
Database: CUPA SANTA CLARA, Date of Government Version: 11/07/2023				
LEE'S AUTO CENTER	705 W DANA ST	SSE 1/8 - 1/4 (0.227 mi.)	M85	403
Database: CUPA SANTA CLARA, Date of Government Version: 11/07/2023				
LEE'S AUTO SERVICE	***705 W DANA ST***	***SSE 1/8 - 1/4 (0.227 mi.)***	***M86***	***404***
Database: CUPA SANTA CLARA, Date of Government Version: 11/07/2023				
GTS AUTO CENTER	***705 W DANA ST***	***SSE 1/8 - 1/4 (0.227 mi.)***	***M87***	***407***
Database: CUPA SANTA CLARA, Date of Government Version: 11/07/2023				

EXECUTIVE SUMMARY

Equal/Higher Elevation	Address	Direction / Distance	Map ID	Page
IA 011813 DEVOSS CHI	682 VILLA ST E	SE 1/8 - 1/4 (0.228 mi.)	N91	415
Database: CUPA SANTA CLARA, Date of Government Version: 11/07/2023				
BENJAMIN H WANG DDS	682 VILLA ST A	SE 1/8 - 1/4 (0.228 mi.)	N92	415
Database: CUPA SANTA CLARA, Date of Government Version: 11/07/2023				
SAUL CHIROPRACTIC OF	655 W EVELYN AV 6	ESE 1/8 - 1/4 (0.231 mi.)	N96	422
Database: CUPA SANTA CLARA, Date of Government Version: 11/07/2023				

Lower Elevation	Address	Direction / Distance	Map ID	Page
MOUNTAIN VIEW FOREIG	190 STIERLIN RD	ENE 0 - 1/8 (0.117 mi.)	E33	167
Database: CUPA SANTA CLARA, Date of Government Version: 11/07/2023				
GOOGLE LLC - CYD1	***1300 VILLA ST***	***WNW 0 - 1/8 (0.122 mi.)***	***F36***	***172***
Database: CUPA SANTA CLARA, Date of Government Version: 11/07/2023				
SAFEGUARD TRANS & AU	178 STIERLIN RD	ENE 0 - 1/8 (0.123 mi.)	E40	186
Database: CUPA SANTA CLARA, Date of Government Version: 11/07/2023				
PREG 100 MOFFETT, LL	***100 MOFFETT BLVD***	***ENE 1/8 - 1/4 (0.164 mi.)***	***E51***	***213***
Database: CUPA SANTA CLARA, Date of Government Version: 11/07/2023				
JP DIGITAL IMAGING I	***230 POLARIS AVE***	***NW 1/8 - 1/4 (0.195 mi.)***	***J62***	***358***
Database: CUPA SANTA CLARA, Date of Government Version: 11/07/2023				
AA PRECISION MFG INC	265 POLARIS AV	NNW 1/8 - 1/4 (0.199 mi.)	J64	361
Database: CUPA SANTA CLARA, Date of Government Version: 11/07/2023				
SQUAGLIA MFG	275 POLARIS AV	NNW 1/8 - 1/4 (0.202 mi.)	K66	364
Database: CUPA SANTA CLARA, Date of Government Version: 11/07/2023				
MOUNTAIN VIEW AUTOMO	190 MOFFETT BL	ENE 1/8 - 1/4 (0.203 mi.)	L68	371
Database: CUPA SANTA CLARA, Date of Government Version: 11/07/2023				
BELA'S AUTOSPORTS SE	190 MOFFETT BL	ENE 1/8 - 1/4 (0.203 mi.)	L69	371
Database: CUPA SANTA CLARA, Date of Government Version: 11/07/2023				
HASELTINE INDUSTRIAL	1074 WENTWORTH ST A	NW 1/8 - 1/4 (0.204 mi.)	J70	371
Database: CUPA SANTA CLARA, Date of Government Version: 11/07/2023				
BTN AUTOMOTIVE	223 MOFFETT BL	E 1/8 - 1/4 (0.205 mi.)	L71	372
Database: CUPA SANTA CLARA, Date of Government Version: 11/07/2023				
LPL SYSTEMS INC	250 POLARIS ST	NNW 1/8 - 1/4 (0.209 mi.)	J72	372
Database: CUPA SANTA CLARA, Date of Government Version: 11/07/2023				
C & C BODY SHOP	***243 MOFFETT BLVD***	***ENE 1/8 - 1/4 (0.214 mi.)***	***L74***	***375***
Database: CUPA SANTA CLARA, Date of Government Version: 11/07/2023				
TORQUE-A-MATIC PRECI	264 POLARIS AV	NNW 1/8 - 1/4 (0.227 mi.)	J89	412
Database: CUPA SANTA CLARA, Date of Government Version: 11/07/2023				
C.K. TOOL COMPANY IN	1033 WRIGHT AV	N 1/8 - 1/4 (0.230 mi.)	K93	416
Database: CUPA SANTA CLARA, Date of Government Version: 11/07/2023				
YOUNG'S AUTOMOTIVE	***890 CENTRAL AVE***	***NE 1/8 - 1/4 (0.234 mi.)***	***P100***	***446***
Database: CUPA SANTA CLARA, Date of Government Version: 11/07/2023				

CA DRYCLEANERS: A list of drycleaner related facilities that have EPA ID numbers. These are facilities with certain SIC codes: power laundries, family and commercial; garment pressing and cleaners' agents; linen supply; coin-operated laundries and cleaning; drycleaning plants except rugs; carpet and upholster cleaning; industrial launderers; laundry and garment services.

A review of the CA DRYCLEANERS list, as provided by EDR, has revealed that there is 1 CA DRYCLEANERS site within approximately 0.25 miles of the target property.

Equal/Higher Elevation	Address	Direction / Distance	Map ID	Page
CAREFUL CLEANERS	***860 VILLA ST***	***SE 0 - 1/8 (0.101 mi.)***	***27***	***157***
Database: DRYCLEANERS, Date of Government Version: 04/02/2024				
Database: DRYCLEAN BAY AREA DIST, Date of Government Version: 02/20/2019				
EPA Id: CAL000303812				

CA HIST CORTESE: The sites for the list are designated by the State Water Resource Control Board [LUST], the Integrated Waste Board [SWF/LS], and the Department of Toxic Substances Control [CALSITES]. This listing is no longer updated by the state agency.

A review of the CA HIST CORTESE list, as provided by EDR, and dated 04/01/2001 has revealed that there are 14 CA HIST CORTESE sites within approximately 0.5 miles of the target property.

Equal/Higher Elevation	Address	Direction / Distance	Map ID	Page
MOUNTAIN VIEW FIREST	***997 VILLA ST***	***SSE 0 - 1/8 (0.042 mi.)***	***B19***	***141***
Reg Id: 43-0580				
ECONOMY MOTORS	***997 W DANA ST***	***S 0 - 1/8 (0.107 mi.)***	***D29***	***160***
Reg Id: 43-0497				
LEE'S AUTO SERVICE	705 DANA	SSE 1/8 - 1/4 (0.227 mi.)	M83	401
Reg Id: 43-0809				
CHEVRON #9-0476	***396 CASTRO ST***	***S 1/8 - 1/4 (0.234 mi.)***	***Q102***	***456***
Reg Id: 43-0324				
PACIFIC BELL	***305 HOPE STREET***	***SSE 1/4 - 1/2 (0.269 mi.)***	***S115***	***478***
Reg Id: 43-0820				
MINTON COMPANY	599 EVELYN	ESE 1/4 - 1/2 (0.280 mi.)	T117	500
Reg Id: 43-0901				
MINTON'S LUMBER & SU	***425 EVELYN***	***ESE 1/4 - 1/2 (0.422 mi.)***	***Z137***	***576***
Reg Id: 43-2215				
FORTES AUTO BODY FRA	***365 VILLA ST***	***SE 1/4 - 1/2 (0.494 mi.)***	***AA144***	***592***
Reg Id: 43-0603				

Lower Elevation	Address	Direction / Distance	Map ID	Page
YOUNG'S AUTOMOTIVE	***890 CENTRAL AVE***	***NE 1/8 - 1/4 (0.234 mi.)***	***P100***	***446***
Reg Id: 43-1658				
GAS & SHOP CAR WASH	***340 MOFFETT BLVD***	***ENE 1/4 - 1/2 (0.307 mi.)***	***V122***	***508***
Reg Id: 43-0247				
INNERCONN TECH & UNI	***327 MOFFETT***	***ENE 1/4 - 1/2 (0.317 mi.)***	***U124***	***513***
Reg Id: 2 438301NO1				
ENGELHARD	***333 MOFFETT BLVD***	***ENE 1/4 - 1/2 (0.357 mi.)***	***W127***	***528***
Reg Id: 2 438464NO1				
UNOCAL #4769	***510 SHORELINE BLVD***	***NNE 1/4 - 1/2 (0.423 mi.)***	***Y140***	***586***

Reg Id: 43-1598

EXXON RAS NO 73528	***495 MOFFETT BLVD***	***ENE 1/4 - 1/2 (0.495 mi.)***	***AB145***	***631***
Reg Id: 43-0536				

CA HWP: Detailed information on permitted hazardous waste facilities and corrective action ("cleanups") tracked in EnviroStor.

A review of the CA HWP list, as provided by EDR, and dated 02/07/2024 has revealed that there are 2 CA HWP sites within approximately 1 mile of the target property.

Lower Elevation	Address	Direction / Distance	Map ID	Page
SPECTRA-PHYSICS INC	***1250 W MIDDLEFIELD R***	***N 1/2 - 1 (0.772 mi.)***	***151***	***678***
EPA ID: CAD009138488				
Cleanup Status: CLOSED				
MICROCHIP TECHNOLOGY	***1300 TERRA BELLA AVE***	***N 1/2 - 1 (0.946 mi.)***	***AC157***	***709***
EPA ID: CAD009111444				
Cleanup Status: CLOSED				

CA Notify 65: Listings of all Proposition 65 incidents reported to counties by the State Water Resources Control Board and the Regional Water Quality Control Board. This database is no longer updated by the reporting agency.

A review of the CA Notify 65 list, as provided by EDR, and dated 12/06/2023 has revealed that there are 2 CA Notify 65 sites within approximately 1 mile of the target property.

Lower Elevation	Address	Direction / Distance	Map ID	Page
ARCO #6050	***790 SHORELINE BLVD***	***NNE 1/2 - 1 (0.678 mi.)***	***149***	***670***
SHELL SERVICE STATIO	***110 N RENGSTORFF***	***WNW 1/2 - 1 (0.981 mi.)***	***159***	***739***

UST FINDER RELEASE: US EPA's UST Finder data is a national composite of leaking underground storage tanks. This data contains information about, and locations of, leaking underground storage tanks. Data was collected from state sources and standardized into a national profile by EPA's Office of Underground Storage Tanks, Office of Research and Development, and the Association of State and Territorial Solid Waste Management Officials.

A review of the UST FINDER RELEASE list, as provided by EDR, and dated 06/08/2023 has revealed that there are 12 UST FINDER RELEASE sites within approximately 0.5 miles of the target property.

Equal/Higher Elevation	Address	Direction / Distance	Map ID	Page
MOUNTAIN VIEW FIREST	997 VILLA ST	SSE 0 - 1/8 (0.042 mi.)	B17	140
ECONOMY MOTORS	997 W DANA ST	S 0 - 1/8 (0.107 mi.)	D31	165
LEE'S AUTO SERVICE	705 W DANA ST	SSE 1/8 - 1/4 (0.227 mi.)	M82	400
CHEVRON #9-0476	396 CASTRO ST	S 1/8 - 1/4 (0.234 mi.)	Q105	462
PACIFIC BELL	305 HOPE ST	SSE 1/4 - 1/2 (0.269 mi.)	S116	500
MINTON LUMBER CO	599 W EVELYN AVE	ESE 1/4 - 1/2 (0.281 mi.)	T120	506
MINTON'S LUMBER & SU	425 W. EVELYN AVENUE	ESE 1/4 - 1/2 (0.422 mi.)	Z138	584
FORTES AUTO BODY	365 VILLA ST	SE 1/4 - 1/2 (0.494 mi.)	AA143	591

Lower Elevation	Address	Direction / Distance	Map ID	Page
COURTYARD BUSINESS P	1200-1390 VILLA STRE	WNW 0 - 1/8 (0.122 mi.)	F39	185

Lower Elevation	Address	Direction / Distance	Map ID	Page
GAS & SHOP CAR WASH	340 MOFFETT BLVD	ENE 1/4 - 1/2 (0.307 mi.)	V123	512
UNOCAL #4769	510 SHORELINE BLVD	NNE 1/4 - 1/2 (0.423 mi.)	Y139	585
EXXON #7-3528	495 MOFFETT BOULEVAR	ENE 1/4 - 1/2 (0.495 mi.)	AB146	658

EDR HIGH RISK HISTORICAL RECORDS

EDR Exclusive Records

EDR Hist Auto: EDR has searched selected national collections of business directories and has collected listings of potential gas station/filling station/service station sites that were available to EDR researchers. EDR's review was limited to those categories of sources that might, in EDR's opinion, include gas station/filling station/service station establishments. The categories reviewed included, but were not limited to gas, gas station, gasoline station, filling station, auto, automobile repair, auto service station, service station, etc. This database falls within a category of information EDR classifies as "High Risk Historical Records", or HRHR. EDR's HRHR effort presents unique and sometimes proprietary data about past sites and operations that typically create environmental concerns, but may not show up in current government records searches.

A review of the EDR Hist Auto list, as provided by EDR, has revealed that there is 1 EDR Hist Auto site within approximately 0.125 miles of the target property.

Lower Elevation	Address	Direction / Distance	Map ID	Page
GUERRERO SHELL SERVI	178 STIERLIN RD	ENE 0 - 1/8 (0.123 mi.)	E42	188

EXECUTIVE SUMMARY

Due to poor or inadequate address information, the following sites were not mapped. Count: 5 records.

Site Name	Database(s)
LTA RESEARCH AND DEVELOPMENT	CA CERS HAZ WASTE
LOS ALTOS WELL FIELD	SEMS-ARCHIVE
SAN FRANCISCO BAY	SEMS-ARCHIVE
GOODSELL VOCKE INC	CA CPS-SLIC
MOUNTAIN VIEW LANDFILL GAS RECOVER	CA ENVIROSTOR

OVERVIEW MAP - 7626195.1S



Target Property

Sites at elevations higher than or equal to the target property

Sites at elevations lower than the target property

Manufactured Gas Plants

National Priority List Sites

Dept. Defense Sites

0 1/4 1/2 1 Miles

Indian Reservations BIA

Power transmission lines

Pipelines

Special Flood Hazard Area (1%)

0.2% Annual Chance Flood Hazard

National Wetland Inventory

State Wetlands

Areas of Concern

This report includes Interactive Map Layers to display and/or hide map information. The legend includes only those icons for the default map view.

SITE NAME:	Mountain View Public Safety Building	CLIENT:	PlaceWorks
ADDRESS:	1000 Villa St Mountain View CA 94041	CONTACT:	Cathy Fitzgerald
LAT/LONG:	37.395675 / 122.081509	INQUIRY #:	7626195.1s
		DATE:	April 17, 2024 12:05 pm

Copyright © 2024 EDR, Inc. © 2015 TomTom Rel. 2015.

DETAIL MAP - 7626195.1S

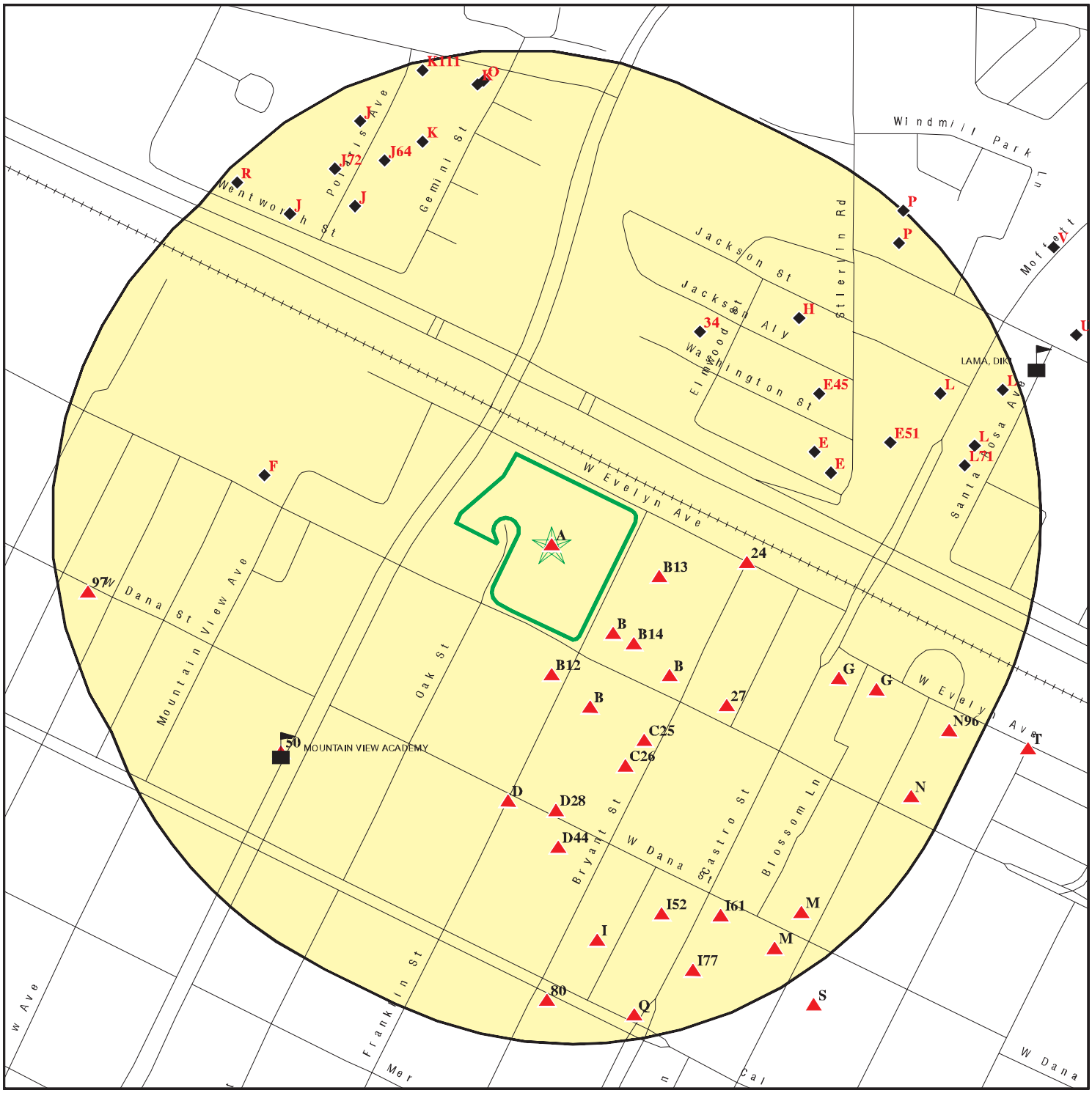

Target Property

Sites at elevations higher than or equal to the target property

Sites at elevations lower than the target property

Manufactured Gas Plants

Sensitive Receptors

National Priority List Sites

Dept. Defense Sites

0 1/16 1/8 1/4 Miles

Indian Reservations BIA

Special Flood Hazard Area (1%)

0.2% Annual Chance Flood Hazard

Areas of Concern

This report includes Interactive Map Layers to display and/or hide map information. The legend includes only those icons for the default map view.

SITE NAME:	Mountain View Public Safety Building	CLIENT:	PlaceWorks
ADDRESS:	1000 Villa St Mountain View CA 94041	CONTACT:	Cathy Fitzgerald
LAT/LONG:	37.395675 / 122.081509	INQUIRY #:	7626195.1s
		DATE:	April 17, 2024 12:08 pm

Copyright © 2024 EDR, Inc. © 2015 TomTom Rel. 2015.

MAP FINDINGS SUMMARY

Database	Search Distance (Miles)	Target Property	< 1/8	1/8 - 1/4	1/4 - 1/2	1/2 - 1	> 1	Total Plotted
STANDARD ENVIRONMENTAL RECORDS								
Lists of Federal NPL (Superfund) sites								
NPL	1.000		0	0	0	2	NR	2
Proposed NPL	1.000		0	0	0	0	NR	0
NPL LIENS	1.000		0	0	0	0	NR	0
Lists of Federal Delisted NPL sites								
Delisted NPL	1.000		0	0	1	0	NR	1
Lists of Federal sites subject to CERCLA removals and CERCLA orders								
FEDERAL FACILITY	0.500		0	0	0	NR	NR	0
SEMS	0.500		1	0	1	NR	NR	2
Lists of Federal CERCLA sites with NFRAP								
SEMS-ARCHIVE	0.500		0	1	1	NR	NR	2
Lists of Federal RCRA facilities undergoing Corrective Action								
CORRACTS	1.000		0	0	0	2	NR	2
Lists of Federal RCRA TSD facilities								
RCRA-TSDF	0.500		0	0	0	NR	NR	0
Lists of Federal RCRA generators								
RCRA-LQG	0.250		0	1	NR	NR	NR	1
RCRA-SQG	0.250		0	6	NR	NR	NR	6
RCRA-VSQG	0.250		0	0	NR	NR	NR	0
Federal institutional controls / engineering controls registries								
LUCIS	0.500		0	0	0	NR	NR	0
US ENG CONTROLS	0.500		0	0	1	NR	NR	1
US INST CONTROLS	0.500		0	0	1	NR	NR	1
Federal ERNS list								
ERNS	0.001		0	NR	NR	NR	NR	0
Lists of state- and tribal (Superfund) equivalent sites								
CA RESPONSE	1.000		0	0	1	1	NR	2
Lists of state- and tribal hazardous waste facilities								
CA ENVIROSTOR	1.000		3	1	2	11	NR	17
Lists of state and tribal landfills and solid waste disposal facilities								
CA SWF/LF	0.500		0	0	0	NR	NR	0

MAP FINDINGS SUMMARY

Database	Search Distance (Miles)	Target Property	< 1/8	1/8 - 1/4	1/4 - 1/2	1/2 - 1	> 1	Total Plotted
Lists of state and tribal leaking storage tanks								
CA LUST	0.500		4	5	12	NR	NR	21
INDIAN LUST	0.500		0	0	0	NR	NR	0
CA CPS-SLIC	0.500		3	1	7	NR	NR	11
CA HIST LUST	0.500		2	2	8	NR	NR	12
Lists of state and tribal registered storage tanks								
FEMA UST	0.250		0	0	NR	NR	NR	0
CA UST	0.250	1	0	0	NR	NR	NR	1
CA AST	0.250		0	0	NR	NR	NR	0
INDIAN UST	0.250		0	0	NR	NR	NR	0
Lists of state and tribal voluntary cleanup sites								
CA VCP	0.500		3	0	0	NR	NR	3
INDIAN VCP	0.500		0	0	0	NR	NR	0
Lists of state and tribal brownfield sites								
CA BROWNFIELDS	0.500		0	0	0	NR	NR	0
ADDITIONAL ENVIRONMENTAL RECORDS								
Local Brownfield lists								
US BROWNFIELDS	0.500		0	0	0	NR	NR	0
Local Lists of Landfill / Solid Waste Disposal Sites								
CA WMUDS/SWAT	0.500		0	0	0	NR	NR	0
CA SWRCY	0.500		0	0	0	NR	NR	0
CA HAULERS	0.001		0	NR	NR	NR	NR	0
INDIAN ODI	0.500		0	0	0	NR	NR	0
ODI	0.500		0	0	0	NR	NR	0
DEBRIS REGION 9	0.500		0	0	0	NR	NR	0
IHS OPEN DUMPS	0.500		0	0	0	NR	NR	0
Local Lists of Hazardous waste / Contaminated Sites								
US HIST CDL	0.001		0	NR	NR	NR	NR	0
CA HIST Cal-Sites	1.000		0	0	1	3	NR	4
CA SCH	0.250		0	0	NR	NR	NR	0
CA CDL	0.001		0	NR	NR	NR	NR	0
CA CERS HAZ WASTE	0.250		1	6	NR	NR	NR	7
CA Toxic Pits	1.000		0	0	0	0	NR	0
US CDL	0.001		0	NR	NR	NR	NR	0
Local Lists of Registered Storage Tanks								
CA SWEEPS UST	0.250	1	2	5	NR	NR	NR	8
CA HIST UST	0.250	2	4	7	NR	NR	NR	13
CA CERS TANKS	0.250		0	0	NR	NR	NR	0
CA FID UST	0.250	1	2	5	NR	NR	NR	8

MAP FINDINGS SUMMARY

Database	Search Distance (Miles)	Target Property	< 1/8	1/8 - 1/4	1/4 - 1/2	1/2 - 1	> 1	Total Plotted
Local Land Records								
CA LIENS	0.001		0	NR	NR	NR	NR	0
LIENS 2	0.001		0	NR	NR	NR	NR	0
CA DEED	0.500		1	0	3	NR	NR	4
Records of Emergency Release Reports								
HMIRS	0.001		0	NR	NR	NR	NR	0
CA CHMIRS	0.001		0	NR	NR	NR	NR	0
CA LDS	0.001		0	NR	NR	NR	NR	0
CA MCS	0.001		0	NR	NR	NR	NR	0
CA SPILLS 90	0.001		0	NR	NR	NR	NR	0
Other Ascertainable Records								
RCRA NonGen / NLR	0.250		8	17	NR	NR	NR	25
FUDS	1.000		0	0	0	0	NR	0
DOD	1.000		0	0	0	0	NR	0
SCRD DRYCLEANERS	0.500		0	0	0	NR	NR	0
US FIN ASSUR	0.001		0	NR	NR	NR	NR	0
EPA WATCH LIST	0.001		0	NR	NR	NR	NR	0
2020 COR ACTION	0.250		0	0	NR	NR	NR	0
TSCA	0.001		0	NR	NR	NR	NR	0
TRIS	0.001		0	NR	NR	NR	NR	0
SSTS	0.001		0	NR	NR	NR	NR	0
ROD	1.000		0	0	1	2	NR	3
RMP	0.001		0	NR	NR	NR	NR	0
RAATS	0.001		0	NR	NR	NR	NR	0
PRP	0.001		0	NR	NR	NR	NR	0
PADS	0.001		0	NR	NR	NR	NR	0
ICIS	0.001		0	NR	NR	NR	NR	0
FTTS	0.001		0	NR	NR	NR	NR	0
MLTS	0.001		0	NR	NR	NR	NR	0
COAL ASH DOE	0.001		0	NR	NR	NR	NR	0
COAL ASH EPA	0.500		0	0	0	NR	NR	0
PCB TRANSFORMER	0.001		0	NR	NR	NR	NR	0
RADINFO	0.001		0	NR	NR	NR	NR	0
HIST FTTS	0.001		0	NR	NR	NR	NR	0
DOT OPS	0.001		0	NR	NR	NR	NR	0
CONSENT	1.000		0	0	0	0	NR	0
INDIAN RESERV	1.000		0	0	0	0	NR	0
FUSRAP	1.000		0	0	0	0	NR	0
UMTRA	0.500		0	0	0	NR	NR	0
LEAD SMELTERS	0.001		0	NR	NR	NR	NR	0
US AIRS	0.001		0	NR	NR	NR	NR	0
US MINES	0.250		0	0	NR	NR	NR	0
MINES MRDS	0.250		0	0	NR	NR	NR	0
ABANDONED MINES	0.250		0	0	NR	NR	NR	0
FINDS	0.001	1	0	NR	NR	NR	NR	1
ECHO	0.001		0	NR	NR	NR	NR	0
UXO	1.000		0	0	0	0	NR	0
DOCKET HWC	0.001		0	NR	NR	NR	NR	0

MAP FINDINGS SUMMARY

Database	Search Distance (Miles)	Target Property	< 1/8	1/8 - 1/4	1/4 - 1/2	1/2 - 1	> 1	Total Plotted
FUELS PROGRAM	0.250		0	0	NR	NR	NR	0
PFAS NPL	0.250		0	0	NR	NR	NR	0
PFAS FEDERAL SITES	0.250		0	0	NR	NR	NR	0
PFAS TRIS	0.250		0	0	NR	NR	NR	0
PFAS TSCA	0.250		0	0	NR	NR	NR	0
PFAS RCRA MANIFEST	0.250		0	0	NR	NR	NR	0
PFAS ATSDR	0.250		0	0	NR	NR	NR	0
PFAS WQP	0.250		0	0	NR	NR	NR	0
PFAS NPDES	0.250		0	0	NR	NR	NR	0
PFAS ECHO	0.250		0	0	NR	NR	NR	0
PFAS ECHO FIRE TRAINING	0.250		0	0	NR	NR	NR	0
PFAS PART 139 AIRPORT	0.250		0	0	NR	NR	NR	0
AQUEOUS FOAM NRC	0.250		0	0	NR	NR	NR	0
BIOSOLIDS	0.001		0	NR	NR	NR	NR	0
CA PFAS	0.250		0	0	NR	NR	NR	0
CA AQUEOUS FOAM	0.250		0	0	NR	NR	NR	0
CA BOND EXP. PLAN	1.000		0	0	1	1	NR	2
CA CHROME PLATING	0.500		0	0	0	NR	NR	0
CA Cortese	0.500		3	2	9	NR	NR	14
CA CUPA Listings	0.250		6	26	NR	NR	NR	32
CA DRYCLEANERS	0.250		1	0	NR	NR	NR	1
CA EMI	0.001	1	0	NR	NR	NR	NR	1
CA ENF	0.001		0	NR	NR	NR	NR	0
CA Financial Assurance	0.001		0	NR	NR	NR	NR	0
CA ICE	0.001		0	NR	NR	NR	NR	0
CA HIST CORTESE	0.500		2	3	9	NR	NR	14
CA HWP	1.000		0	0	0	2	NR	2
CA HWT	0.250		0	0	NR	NR	NR	0
CA HWTS	0.001	2	0	NR	NR	NR	NR	2
CA HAZNET	0.001	1	0	NR	NR	NR	NR	1
NY MANIFEST	0.250		0	0	NR	NR	NR	0
CA MINES	0.250		0	0	NR	NR	NR	0
CA MWMP	0.250		0	0	NR	NR	NR	0
CA NPDES	0.001		0	NR	NR	NR	NR	0
CA PEST LIC	0.001		0	NR	NR	NR	NR	0
CA PROC	0.500		0	0	0	NR	NR	0
CA Notify 65	1.000		0	0	0	2	NR	2
CA HAZMAT	0.250		0	0	NR	NR	NR	0
CA UIC	0.001		0	NR	NR	NR	NR	0
CA UIC GEO	0.001		0	NR	NR	NR	NR	0
CA WASTEWATER PITS	0.500		0	0	0	NR	NR	0
CA WDS	0.001		0	NR	NR	NR	NR	0
CA WIP	0.250		0	0	NR	NR	NR	0
CA MILITARY PRIV SITES	0.001		0	NR	NR	NR	NR	0
CA PROJECT	0.001		0	NR	NR	NR	NR	0
CA WDR	0.001		0	NR	NR	NR	NR	0
CA CIWQS	0.001		0	NR	NR	NR	NR	0
CA CERS	0.001	3	0	NR	NR	NR	NR	3
CA NON-CASE INFO	0.001		0	NR	NR	NR	NR	0
CA OTHER OIL GAS	0.001		0	NR	NR	NR	NR	0
CA PROD WATER PONDS	0.001		0	NR	NR	NR	NR	0

MAP FINDINGS SUMMARY

Database	Search Distance (Miles)	Target Property	< 1/8	1/8 - 1/4	1/4 - 1/2	1/2 - 1	> 1	Total Plotted
CA SAMPLING POINT	0.001		0	NR	NR	NR	NR	0
CA WELL STIM PROJ	0.001		0	NR	NR	NR	NR	0
UST FINDER RELEASE	0.500		3	2	7	NR	NR	12
UST FINDER	0.250		0	0	NR	NR	NR	0
EDR HIGH RISK HISTORICAL RECORDS								
EDR Exclusive Records								
EDR MGP	1.000		0	0	0	0	NR	0
EDR Hist Auto	0.125		1	NR	NR	NR	NR	1
EDR Hist Cleaner	0.125		0	NR	NR	NR	NR	0
EDR RECOVERED GOVERNMENT ARCHIVES								
Exclusive Recovered Govt. Archives								
CA RGA LF	0.001		0	NR	NR	NR	NR	0
CA RGA LUST	0.001		0	NR	NR	NR	NR	0
- Totals --		13	50	90	66	26	0	245

NOTES:

TP = Target Property

NR = Not Requested at this Search Distance

Sites may be listed in more than one database

A1 **MOUNTAIN VIEW POLICE DEPT** **CA HWTS** **S124899660**
Target **1000 VILLA ST** **N/A**
Property **MOUNTAIN VIEW, CA 94041**

Site 1 of 9 in cluster A

Actual:
72 ft.

HWTS:

Name:	MOUNTAIN VIEW POLICE DEPT
Address:	1000 VILLA ST
Address 2:	Not reported
City,State,Zip:	MOUNTAIN VIEW, CA 94041
EPA ID:	CAL000394931
Inactive Date:	06/30/2017
Create Date:	03/12/2014
Last Act Date:	Not reported
Mailing Name:	Not reported
Mailing Address:	1000 VILLA ST
Mailing Address 2:	Not reported
Mailing City,State,Zip:	MOUNTAIN VIEW, CA 94041
Owner Name:	CITY OF MOUNTAIN VIEW
Owner Address:	1000 VILLA ST
Owner Address 2:	Not reported
Owner City,State,Zip:	MOUNTAIN VIEW, CA 94041
Owner Phone:	Not reported
Owner Fax:	Not reported
Contact Name:	TIM DOWNEY
Contact Address:	1000 VILLA ST
Contact Address 2:	Not reported
City,State,Zip:	MOUNTAIN VIEW, CA 94041
Contact Phone:	Not reported
Contact Fax:	Not reported
Facility Status:	Inactive
Facility Type:	PERMANENT
Category:	STATE
Latitude:	37.395
Longitude:	-122.08167

NAICS:

EPA ID:	CAL000394931
Create Date:	2014-03-12 09:19:41.240
NAICS Code:	92212
NAICS Description:	Police Protection
Issued EPA ID Date:	2014-03-12 09:19:41.23300
Inactive Date:	2017-06-30 00:00:00
Facility Name:	MOUNTAIN VIEW POLICE DEPT
Facility Address:	1000 VILLA ST
Facility Address 2:	Not reported
Facility City:	MOUNTAIN VIEW
Facility County:	Not reported
Facility State:	CA
Facility Zip:	94041

A2 Target Property | **FIRE AND POLICE ADMINISTRATION**
1000 VILLA ST
MOUNTAIN VIEW, CA 94043

CA SWEEPS UST **S101623035**
CA HIST UST **N/A**
CA FID UST

Site 2 of 9 in cluster A

Actual: 72 ft.

SWEEPS UST:

Name:	FIRE AND POLICE ADMINISTRATION
Address:	1000 VILLA ST
City:	MOUNTAIN VIEW
Status:	Active
Comp Number:	65081
Number:	9
Board Of Equalization:	44-026023
Referral Date:	07-01-85
Action Date:	Not reported
Created Date:	10-13-88
Owner Tank Id:	15
SWRCB Tank Id:	43-005-065081-000001
Tank Status:	A
Capacity:	1000
Active Date:	07-01-85
Tank Use:	M.V. FUEL
STG:	P
Content:	DIESEL
Number Of Tanks:	1

HIST UST:

Name:	FIRE AND POLICE AMDINISTRATION
Address:	1000 VILLA ST
City,State,Zip:	MOUNTAIN VIEW, CA 94043
File Number:	0002d104
URL:	https://documents.geotracker.waterboards.ca.gov/ustpdfs/pdf/0002d104.pdf
Region:	Not reported
Facility ID:	Not reported
Facility Type:	Not reported
Other Type:	Not reported
Contact Name:	Not reported
Telephone:	Not reported
Owner Name:	Not reported
Owner Address:	Not reported
Owner City,St,Zip:	Not reported
Total Tanks:	Not reported
Tank Num:	Not reported
Container Num:	Not reported
Year Installed:	Not reported
Tank Capacity:	Not reported
Tank Used for:	Not reported
Type of Fuel:	Not reported
Container Construction Thickness:	Not reported
Leak Detection:	Not reported

Click here for Geo Tracker PDF:

CA FID UST:

Facility ID:	43002514
Regulated By:	UTNKA

FIRE AND POLICE ADMINISTRATION (Continued) **S101623035**

Regulated ID:	00065081
Cortese Code:	Not reported
SIC Code:	Not reported
Facility Phone:	4159666329
Mail To:	Not reported
Mailing Address:	231 N WHISMAN RD
Mailing Address 2:	Not reported
Mailing City,St,Zip:	MOUNTAIN VIEW 94043
Contact:	Not reported
Contact Phone:	Not reported
DUNs Number:	Not reported
NPDES Number:	Not reported
EPA ID:	Not reported
Comments:	Not reported
Status:	Active

A3 **CMV - WELL #22** **CA CERS** **S121738252**
Target **1000 VILLA STREET** **N/A**
Property **MOUNTAIN VIEW, CA 94041**

Site 3 of 9 in cluster A

Actual:
72 ft.

CERS:

Name:	CMV - WELL #22
Address:	1000 VILLA STREET
City,State,Zip:	MOUNTAIN VIEW, CA 94041
Site ID:	106988
CERS ID:	10343719
CERS Description:	Chemical Storage Facilities

Violations:

Site ID:	106988
Site Name:	CMV - Well #22
Violation Date:	05-21-2014
Citation:	HSC 6.95 25510 - California Health and Safety Code, Chapter 6.95, Section(s) 25510
Violation Description:	Failure to update hazardous material inventory within 30 days when one of the following occurs: A 100 percent or more increase in the quantity of a previously disclosed material. Any handling of a previously undisclosed hazardous materials A change of business address, business ownership, or business name.
Violation Notes:	Returned to compliance on 07/24/2014.
Violation Division:	Mountain View Fire Department
Violation Program:	HMRRP
Violation Source:	CERS,

Evaluation:

Eval General Type:	Other/Unknown
Eval Date:	07-24-2014
Violations Found:	No
Eval Type:	Other, not routine, done by local agency
Eval Notes:	Not reported
Eval Division:	Mountain View Fire Department
Eval Program:	HMRRP
Eval Source:	CERS,

Eval General Type:	Compliance Evaluation Inspection
Eval Date:	06-03-2020

CMV - WELL #22 (Continued) **S121738252**

Violations Found: No
Eval Type: Routine done by local agency
Eval Notes: No Violations
Eval Division: Mountain View Fire Department
Eval Program: HMRRP
Eval Source: CERS,

Eval General Type: Compliance Evaluation Inspection
Eval Date: 04-17-2017
Violations Found: No
Eval Type: Routine done by local agency
Eval Notes: No violations
Eval Division: Mountain View Fire Department
Eval Program: HMRRP
Eval Source: CERS,

Eval General Type: Compliance Evaluation Inspection
Eval Date: 05-21-2014
Violations Found: Yes
Eval Type: Routine done by local agency
Eval Notes: Not reported
Eval Division: Mountain View Fire Department
Eval Program: HMRRP
Eval Source: CERS,

Enforcement Action:
Site ID: 106988
Site Name: CMV - Well #22
Site Address: 1000 VILLA STREET
Site City: MOUNTAIN VIEW
Site Zip: 94041
Enf Action Date: 05-21-2014
Enf Action Type: Notice of Violation (Unified Program)
Enf Action Description: Notice of Violation Issued by the Inspector at the Time of Inspection
Enf Action Notes: Not reported
Enf Action Division: Mountain View Fire Department
Enf Action Program: UNSPEC
Enf Action Source: CERS,

Site ID: 106988
Site Name: CMV - Well #22
Site Address: 1000 VILLA STREET
Site City: MOUNTAIN VIEW
Site Zip: 94041
Enf Action Date: 07-24-2014
Enf Action Type: Notice of Violation (Unified Program)
Enf Action Description: Notice of Violation Issued by the Inspector at the Time of Inspection
Enf Action Notes: Not reported
Enf Action Division: Mountain View Fire Department
Enf Action Program: HMRRP
Enf Action Source: CERS,

Affiliation:
Affiliation Type Desc: Environmental Contact
Entity Name: Chris Allen
Entity Title: Not reported

CMV - WELL #22 (Continued) **S121738252**

Affiliation Address:	231 N. Whisman Road
Affiliation City:	Mountain View
Affiliation State:	CA
Affiliation Country:	Not reported
Affiliation Zip:	94043
Affiliation Phone:	,
Affiliation Type Desc:	Operator
Entity Name:	City of Mountain View
Entity Title:	Not reported
Affiliation Address:	Not reported
Affiliation City:	Not reported
Affiliation State:	Not reported
Affiliation Country:	Not reported
Affiliation Zip:	Not reported
Affiliation Phone:	(650) 903-6234,
Affiliation Type Desc:	Identification Signer
Entity Name:	Chris Allen
Entity Title:	Safety & Training Administrator
Affiliation Address:	Not reported
Affiliation City:	Not reported
Affiliation State:	Not reported
Affiliation Country:	Not reported
Affiliation Zip:	Not reported
Affiliation Phone:	,
Affiliation Type Desc:	Legal Owner
Entity Name:	City of Mountain View
Entity Title:	Not reported
Affiliation Address:	P.O. Box 7540
Affiliation City:	Mountain View
Affiliation State:	CA
Affiliation Country:	United States
Affiliation Zip:	94039-7540
Affiliation Phone:	(650) 903-6234,
Affiliation Type Desc:	CUPA District
Entity Name:	Santa Clara County Environmental Health
Entity Title:	Not reported
Affiliation Address:	1555 Berger Drive, Suite 300
Affiliation City:	San Jose
Affiliation State:	CA
Affiliation Country:	Not reported
Affiliation Zip:	95112-2716
Affiliation Phone:	(408) 918-3400,
Affiliation Type Desc:	Facility Mailing Address
Entity Name:	Mailing Address
Entity Title:	Not reported
Affiliation Address:	231 N. Whisman Rd.
Affiliation City:	Mountain View
Affiliation State:	CA
Affiliation Country:	Not reported
Affiliation Zip:	94039
Affiliation Phone:	,

CMV - WELL #22 (Continued) **S121738252**

Affiliation Type Desc:	Parent Corporation
Entity Name:	City of Mountain View
Entity Title:	Not reported
Affiliation Address:	Not reported
Affiliation City:	Not reported
Affiliation State:	Not reported
Affiliation Country:	Not reported
Affiliation Zip:	Not reported
Affiliation Phone:	,

Affiliation Type Desc:	Property Owner
Entity Name:	City of Mountain View
Entity Title:	Not reported
Affiliation Address:	P.O. Box 7540
Affiliation City:	Mountain View
Affiliation State:	CA
Affiliation Country:	United States
Affiliation Zip:	94039-7540
Affiliation Phone:	(650) 903-6234,

A4 **CMV - POLICE/FIRE ADMINISTRATION** **FINDS** **1011978719**
Target **1000 VILLA STREET** **N/A**
Property **MOUNTAIN VIEW, CA 94041**

Site 4 of 9 in cluster A

Actual:
72 ft.

FINDS:
Registry ID: 110038070869

Click Here for FRS Facility Detail Report:

Environmental Interest/Information System:
THE EMISSION INVENTORY SYSTEM (EIS) MAINTAINS AN INVENTORY OF LARGE STATIONARY SOURCES AND VOLUNTARILY-REPORTED SMALLER SOURCES OF AIR POINT POLLUTANT EMITTERS. IT CONTAINS INFORMATION ABOUT FACILITY SITES AND THEIR PHYSICAL LOCATION, EMISSIONS UNITS, EMISSIONS PROCESSES, RELEASE POINTS, CONTROL APPROACHES, AND REGULATIONS. FACILITY INVENTORY DATA ARE KEPT SEPARATE FROM THE EMISSIONS DATA AND HAVE STABLE IDENTIFIERS TO IMPROVE CONTINUITY FROM YEAR TO YEAR AND TO HELP IDENTIFY DUPLICATE OR MISSING FACILITIES
Registry ID: 110057095101

Click Here for FRS Facility Detail Report:

Environmental Interest/Information System:
The California Environmental Reporting System (CERS) is a statewide web-based user and information exchange system to support over 140,000 regulated businesses and over 130 local agencies in electronically collecting and reporting significant hazardous materials, hazardous waste and compliance and enforcement data as mandated by California law. Under oversight by Cal/EPA, certified local governing agencies (Unified Program Agencies - UPAs) consolidate, coordinate and provide consistent regulatory activities for six state and federal environmental programs.
The California Environmental Protection Agency (CalEPA) has recently implemented a new data warehouse system (nSite). This data warehouse combines and merges facility and site information from five different systems managed within CalEPA. The five systems are: California

CMV - POLICE/FIRE ADMINISTRATION (Continued) **1011978719**

Environmental Reporting System (CERS),EnviroStor, GeoTracker, California Integrated Water Quality System (CIWQS), andToxic Release Inventory (TRI).

Registry ID: 110057095110

Click Here for FRS Facility Detail Report:

Environmental Interest/Information System:

The California Environmental Reporting System (CERS) is a statewide web-based user and information exchange system to support over 140,000 regulated businesses and over 130 local agencies in electronically collecting and reporting significant hazardous materials, hazardous waste and compliance and enforcement data as mandated by California law. Under oversight by Cal/EPA, certified local governing agencies (Unified Program Agencies - UPAs) consolidate, coordinate and provide consistent regulatory activities for six state and federal environmental programs.
The California Environmental Protection Agency (CalEPA) has recently implemented a new data warehouse system (nSite). This data warehouse combines and merges facility and site information from five different systems managed within CalEPA. The five systems are: California Environmental Reporting System (CERS),EnviroStor, GeoTracker, California Integrated Water Quality System (CIWQS), andToxic Release Inventory (TRI).

Click this hyperlink while viewing on your computer to access additional FINDS: detail in the EDR Site Report.

A5 **FIRE AND POLICE ADMINISTRATION** **CA HIST UST** **U001594382**
Target **1000 VILLA ST** **N/A**
Property **MOUNTAIN VIEW, CA 94043**

Site 5 of 9 in cluster A

Actual:
72 ft.

HIST UST:

Name:	FIRE AND POLICE ADMINISTRATION
Address:	1000 VILLA ST
City,State,Zip:	MOUNTAIN VIEW, CA 94043
File Number:	Not reported
URL:	Not reported
Region:	STATE
Facility ID:	00000065081
Facility Type:	Other
Other Type:	EMERGENCY GENERATOR
Contact Name:	STEVE MILLER
Telephone:	4159666329
Owner Name:	CITY OF MOUNTAIN VIEW MAINTENA
Owner Address:	231 N. WHISMAN ROAD
Owner City,St,Zip:	MOUNTAIN VIEW, CA 94043
Total Tanks:	0001
Tank Num:	001
Container Num:	15
Year Installed:	1984
Tank Capacity:	00001000
Tank Used for:	PRODUCT
Type of Fuel:	DIESEL
Container Construction Thickness:	.25
Leak Detection:	Visual

A6 **CITY OF MOUNTAIN VIEW FLEET SE** **CA EMI** **S107620595**
Target **1000 VILLA STREET** **CA CERS** **N/A**
Property **MOUNTAIN VIEW, CA 94043**

Site 6 of 9 in cluster A

Actual:
72 ft.

EMI:

Name:	CITY OF MOUNTAIN VIEW FLEET SE
Address:	1000 VILLA STREET
City,State,Zip:	MOUNTAIN VIEW, CA 94043
Year:	2004
County Code:	43
Air Basin:	SF
Facility ID:	14228
Air District Name:	BA
SIC Code:	9199
Air District Name:	BAY AREA AQMD
Community Health Air Pollution Info System:	Not reported
Consolidated Emission Reporting Rule:	Not reported
Total Organic Hydrocarbon Gases Tons/Yr:	0
Reactive Organic Gases Tons/Yr:	0
Carbon Monoxide Emissions Tons/Yr:	0
NOX - Oxides of Nitrogen Tons/Yr:	0.001
SOX - Oxides of Sulphur Tons/Yr:	0
Particulate Matter Tons/Yr:	0
Part. Matter 10 Micrometers and Smllr Tons/Yr:	0

Name:	CITY OF MOUNTAIN VIEW FLEET SE
Address:	1000 VILLA STREET
City,State,Zip:	MOUNTAIN VIEW, CA 94043
Year:	2005
County Code:	43
Air Basin:	SF
Facility ID:	14228
Air District Name:	BA
SIC Code:	9199
Air District Name:	BAY AREA AQMD
Community Health Air Pollution Info System:	Not reported
Consolidated Emission Reporting Rule:	Not reported
Total Organic Hydrocarbon Gases Tons/Yr:	0
Reactive Organic Gases Tons/Yr:	0
Carbon Monoxide Emissions Tons/Yr:	0
NOX - Oxides of Nitrogen Tons/Yr:	.001
SOX - Oxides of Sulphur Tons/Yr:	0
Particulate Matter Tons/Yr:	0
Part. Matter 10 Micrometers and Smllr Tons/Yr:	0

Name:	CITY OF MOUNTAIN VIEW FLEET SE
Address:	1000 VILLA STREET
City,State,Zip:	MOUNTAIN VIEW, CA 94043
Year:	2006
County Code:	43
Air Basin:	SF
Facility ID:	14228
Air District Name:	BA
SIC Code:	9199
Air District Name:	BAY AREA AQMD
Community Health Air Pollution Info System:	Not reported
Consolidated Emission Reporting Rule:	Not reported

CITY OF MOUNTAIN VIEW FLEET SE (Continued) **S107620595**

Total Organic Hydrocarbon Gases Tons/Yr:	.004
Reactive Organic Gases Tons/Yr:	.0033468
Carbon Monoxide Emissions Tons/Yr:	.012
NOX - Oxides of Nitrogen Tons/Yr:	.053
SOX - Oxides of Sulphur Tons/Yr:	.001
Particulate Matter Tons/Yr:	.004
Part. Matter 10 Micrometers and Smllr Tons/Yr:	.003904

Name:	CITY OF MOUNTAIN VIEW FLEET SE
Address:	1000 VILLA STREET
City,State,Zip:	MOUNTAIN VIEW, CA 94043
Year:	2007
County Code:	43
Air Basin:	SF
Facility ID:	14228
Air District Name:	BA
SIC Code:	9199
Air District Name:	BAY AREA AQMD
Community Health Air Pollution Info System:	Not reported
Consolidated Emission Reporting Rule:	Not reported
Total Organic Hydrocarbon Gases Tons/Yr:	.004
Reactive Organic Gases Tons/Yr:	.0033468
Carbon Monoxide Emissions Tons/Yr:	.012
NOX - Oxides of Nitrogen Tons/Yr:	.053
SOX - Oxides of Sulphur Tons/Yr:	.001
Particulate Matter Tons/Yr:	.004
Part. Matter 10 Micrometers and Smllr Tons/Yr:	.003904

Name:	CITY OF MOUNTAIN VIEW FLEET SE
Address:	1000 VILLA STREET
City,State,Zip:	MOUNTAIN VIEW, CA 94043
Year:	2012
County Code:	43
Air Basin:	SF
Facility ID:	14228
Air District Name:	BA
SIC Code:	9199
Air District Name:	BAY AREA AQMD
Community Health Air Pollution Info System:	Not reported
Consolidated Emission Reporting Rule:	Not reported
Total Organic Hydrocarbon Gases Tons/Yr:	0.001
Reactive Organic Gases Tons/Yr:	0.0008367
Carbon Monoxide Emissions Tons/Yr:	0.001
NOX - Oxides of Nitrogen Tons/Yr:	0.009
SOX - Oxides of Sulphur Tons/Yr:	0
Particulate Matter Tons/Yr:	0
Part. Matter 10 Micrometers and Smllr Tons/Yr:	0

Name:	CITY OF MOUNTAIN VIEW FLEET SE
Address:	1000 VILLA STREET
City,State,Zip:	MOUNTAIN VIEW, CA 94043
Year:	2013
County Code:	43
Air Basin:	SF
Facility ID:	14228
Air District Name:	BA
SIC Code:	9199

CITY OF MOUNTAIN VIEW FLEET SE (Continued) **S107620595**

Air District Name:	BAY AREA AQMD
Community Health Air Pollution Info System:	Not reported
Consolidated Emission Reporting Rule:	Not reported
Total Organic Hydrocarbon Gases Tons/Yr:	0.001
Reactive Organic Gases Tons/Yr:	0.0008367
Carbon Monoxide Emissions Tons/Yr:	0.001
NOX - Oxides of Nitrogen Tons/Yr:	0.009
SOX - Oxides of Sulphur Tons/Yr:	0
Particulate Matter Tons/Yr:	0
Part. Matter 10 Micrometers and Smllr Tons/Yr:	0

Name:	CITY OF MOUNTAIN VIEW FLEET SERVICES
Address:	1000 VILLA STREET
City,State,Zip:	MOUNTAIN VIEW, CA 94043
Year:	2021
County Code:	43
Air Basin:	SF
Facility ID:	14228
Air District Name:	BA
SIC Code:	9199
Air District Name:	BAY AREA AQMD
Community Health Air Pollution Info System:	Not reported
Consolidated Emission Reporting Rule:	Not reported
Total Organic Hydrocarbon Gases Tons/Yr:	0.004268152
Reactive Organic Gases Tons/Yr:	0.003749571532
Carbon Monoxide Emissions Tons/Yr:	0.011774213
NOX - Oxides of Nitrogen Tons/Yr:	0.081177774
SOX - Oxides of Sulphur Tons/Yr:	0.000108355
Particulate Matter Tons/Yr:	0.001177421
Part. Matter 10 Micrometers and Smllr Tons/Yr:	0.001177421

CERS:

Name:	CITY OF MOUNTAIN VIEW FLEET SE
Address:	1000 VILLA STREET
City,State,Zip:	MOUNTAIN VIEW, CA 94041-1238
Site ID:	460481
CERS ID:	110038070869
CERS Description:	US EPA Air Emission Inventory System (EIS)

A7 **CITY OF MOUNTAIN VIEW** **CA HWTS** **S113458017**
Target **1000 VILLA ST** **CA HAZNET** **N/A**
Property **MOUNTAIN VIEW, CA 94041**

Site 7 of 9 in cluster A

Actual:
72 ft.

HWTS:

Name:	CITY OF MOUNTAIN VIEW
Address:	1000 VILLA ST
Address 2:	Not reported
City,State,Zip:	MOUNTAIN VIEW, CA 94041
EPA ID:	CAC002649723
Inactive Date:	07/13/2010
Create Date:	01/13/2010
Last Act Date:	Not reported
Mailing Name:	Not reported
Mailing Address:	1000 VILLA ST
Mailing Address 2:	Not reported

CITY OF MOUNTAIN VIEW (Continued) **S113458017**

Mailing City,State,Zip:	MOUNTAIN VIEW, CA 94041
Owner Name:	CITY OF MOUNTAIN VIEW
Owner Address:	1000 VILLA ST
Owner Address 2:	Not reported
Owner City,State,Zip:	MOUNTAIN VIEW, CA 94041
Owner Phone:	Not reported
Owner Fax:	Not reported
Contact Name:	REZZA
Contact Address:	1000 VILLA ST
Contact Address 2:	Not reported
City,State,Zip:	MOUNTAIN VIEW, CA 94041
Contact Phone:	Not reported
Contact Fax:	Not reported
Facility Status:	Inactive
Facility Type:	TEMPORARY
Category:	STATE
Latitude:	37.394965
Longitude:	-122.08181

HAZNET:

Name:	CITY OF MOUNTAIN VIEW
Address:	1000 VILLA ST
Address 2:	Not reported
City,State,Zip:	MOUNTAIN VIEW, CA 94041
Contact:	REZZA
Telephone:	6507406471
Mailing Name:	Not reported
Mailing Address:	1000 VILLA ST
Year:	2010
Gepaid:	CAC002649723
TSD EPA ID:	CAD009466392
CA Waste Code:	512 - Other empty containers 30 gallons or more
Disposal Method:	H129 - Other Treatment
Tons:	0.5
Year:	2010
Gepaid:	CAC002649723
TSD EPA ID:	Not reported
CA Waste Code:	343 - Unspecified organic liquid mixture
Disposal Method:	H141 - Storage, Bulking, And/Or Transfer Off Site--No Treatment/Reovery (H010-H129) Or (H131-H135)
Tons:	0.153
Year:	2010
Gepaid:	CAC002649723
TSD EPA ID:	Not reported
CA Waste Code:	343 - Unspecified organic liquid mixture
Disposal Method:	H141 - Storage, Bulking, And/Or Transfer Off Site--No Treatment/Reovery (H010-H129) Or (H131-H135)
Tons:	0.153

Additional Info:

Year:	2010
Gen EPA ID:	CAC002649723

CITY OF MOUNTAIN VIEW (Continued) **S113458017**

Shipment Date:	20100604
Creation Date:	1/14/2011 18:30:31
Receipt Date:	20100615
Manifest ID:	006127351JJK
Trans EPA ID:	CAR000164012
Trans Name:	21ST CENTURY ENVIRONMENTAL MANAGEMENT OF NEVADA LLC
Trans 2 EPA ID:	AZR000508515
Trans 2 Name:	SLT EXPRESS
TSDF EPA ID:	Not reported
Trans Name:	21ST CENTURY ENVIRONMENTAL MANAGEMENT OF NEVADA LLC
TSDF Alt EPA ID:	Not reported
TSDF Alt Name:	Not reported
Waste Code Description:	343 - Unspecified organic liquid mixture
RCRA Code:	Not reported
Meth Code:	H141 - Storage, Bulking, And/Or Transfer Off Site--No Treatment/Reovery (H010-H129) Or (H131-H135)
Quantity Tons:	0.153
Waste Quantity:	45
Quantity Unit:	G
Additional Code 1:	Not reported
Additional Code 2:	Not reported
Additional Code 3:	Not reported
Additional Code 4:	Not reported
Additional Code 5:	Not reported

Shipment Date:	20100527
Creation Date:	8/6/2010 18:31:05
Receipt Date:	20100527
Manifest ID:	002135687JJK
Trans EPA ID:	CAD982030173
Trans Name:	ECOLOGY CONTROL INDUSTRIES
Trans 2 EPA ID:	Not reported
Trans 2 Name:	Not reported
TSDF EPA ID:	CAD009466392
Trans Name:	ECOLOGY CONTROL INDUSTRIES
TSDF Alt EPA ID:	Not reported
TSDF Alt Name:	Not reported
Waste Code Description:	512 - Other empty containers 30 gallons or more
RCRA Code:	Not reported
Meth Code:	H129 - Other Treatment
Quantity Tons:	0.5
Waste Quantity:	1000
Quantity Unit:	P
Additional Code 1:	Not reported
Additional Code 2:	Not reported
Additional Code 3:	Not reported
Additional Code 4:	Not reported
Additional Code 5:	Not reported

A8 **CMV - POLICE/FIRE ADMINISTRATION** **CA CERS** **S121738245**
Target **1000 VILLA STREET** **N/A**
Property **MOUNTAIN VIEW, CA 94041**

Site 8 of 9 in cluster A

Actual:
72 ft.

CERS:

Name:	CMV - POLICE/FIRE ADMINISTRATION
Address:	1000 VILLA STREET
City,State,Zip:	MOUNTAIN VIEW, CA 94041
Site ID:	106980
CERS ID:	10343716
CERS Description:	Chemical Storage Facilities

Violations:

Site ID:	106980
Site Name:	CMV - Police/Fire Administration
Violation Date:	12-18-2019
Citation:	HSC 6.95 25508(a)(1) - California Health and Safety Code, Chapter 6.95, Section(s) 25508(a)(1)
Violation Description:	Failure to complete and electronically submit hazardous material inventory information for all reportable hazardous materials on site at or above reportable quantities.
Violation Notes:	Returned to compliance on 06/27/2023. Add propane to chemical inventory. Add UPS batteries to chemical inventory.
Violation Division:	Mountain View Fire Department
Violation Program:	HMRRP
Violation Source:	CERS,

Site ID:	106980
Site Name:	CMV - Police/Fire Administration
Violation Date:	02-28-2023
Citation:	HSC 6.95 25508.1(a)-(f) - California Health and Safety Code, Chapter 6.95, Section(s) 25508.1(a)-(f)
Violation Description:	Failure to electronically update business plan within 30 days of any one of the following events: A 100 percent or more increase in the quantity of a previously disclosed material. Any handling of a previously undisclosed hazardous materials at or above reportable quantities. A change of business address, business ownership, or business name. A substantial change in the handler's operations that requires modification to any portion of the business plan.
Violation Notes:	Returned to compliance on 06/27/2023. Update hazardous materials inventory to include the UPS batteries in the 1st floor server room, 1st floor radio server room, ethyl alcohol, storage outside
Violation Division:	Mountain View Fire Department
Violation Program:	HMRRP
Violation Source:	CERS,

Site ID:	106980
Site Name:	CMV - Police/Fire Administration
Violation Date:	05-01-2014
Citation:	HSC 6.95 25510 - California Health and Safety Code, Chapter 6.95, Section(s) 25510
Violation Description:	Failure to update hazardous material inventory within 30 days when one of the following occurs: A 100 percent or more increase in the quantity of a previously disclosed material. Any handling of a previously undisclosed hazardous materials A change of business address, business ownership, or business name.
Violation Notes:	Not reported
Violation Division:	Mountain View Fire Department

CMV - POLICE/FIRE ADMINISTRATION (Continued) **S121738245**

Violation Program: HMRRP
Violation Source: CERS,

Evaluation:
Eval General Type: Other/Unknown
Eval Date: 05-01-2014
Violations Found: Yes
Eval Type: Other, not routine, done by local agency
Eval Notes: Not reported
Eval Division: Mountain View Fire Department
Eval Program: HMRRP
Eval Source: CERS,

Eval General Type: Compliance Evaluation Inspection
Eval Date: 02-28-2023
Violations Found: Yes
Eval Type: Routine done by local agency
Eval Notes: Not reported
Eval Division: Mountain View Fire Department
Eval Program: HMRRP
Eval Source: CERS,

Eval General Type: Other/Unknown
Eval Date: 06-27-2023
Violations Found: No
Eval Type: Other, not routine, done by local agency
Eval Notes: Not reported
Eval Division: Mountain View Fire Department
Eval Program: HMRRP
Eval Source: CERS,

Eval General Type: Compliance Evaluation Inspection
Eval Date: 10-27-2015
Violations Found: No
Eval Type: Routine done by local agency
Eval Notes: No violations.
Eval Division: Mountain View Fire Department
Eval Program: HMRRP
Eval Source: CERS,

Eval General Type: Other/Unknown
Eval Date: 03-28-2023
Violations Found: No
Eval Type: Other, not routine, done by local agency
Eval Notes: Not reported
Eval Division: Mountain View Fire Department
Eval Program: HMRRP
Eval Source: CERS,

Eval General Type: Other/Unknown
Eval Date: 12-16-2014
Violations Found: No
Eval Type: Other, not routine, done by local agency
Eval Notes: Not reported
Eval Division: Mountain View Fire Department
Eval Program: HMRRP
Eval Source: CERS,

CMV - POLICE/FIRE ADMINISTRATION (Continued) **S121738245**

Eval General Type: Compliance Evaluation Inspection
Eval Date: 08-17-2016
Violations Found: No
Eval Type: Routine done by local agency
Eval Notes: No Violations
Eval Division: Mountain View Fire Department
Eval Program: HMRRP
Eval Source: CERS,

Eval General Type: Compliance Evaluation Inspection
Eval Date: 12-18-2019
Violations Found: Yes
Eval Type: Routine done by local agency
Eval Notes: Not reported
Eval Division: Mountain View Fire Department
Eval Program: HMRRP
Eval Source: CERS,

Enforcement Action:
Site ID: 106980
Site Name: CMV - Police/Fire Administration
Site Address: 1000 VILLA STREET
Site City: MOUNTAIN VIEW
Site Zip: 94041
Enf Action Date: 05-01-2014
Enf Action Type: Notice of Violation (Unified Program)
Enf Action Description: Notice of Violation Issued by the Inspector at the Time of Inspection
Enf Action Notes: Not reported
Enf Action Division: Mountain View Fire Department
Enf Action Program: HMRRP
Enf Action Source: CERS,

Affiliation:
Affiliation Type Desc: CUPA District
Entity Name: Santa Clara County Environmental Health
Entity Title: Not reported
Affiliation Address: 1555 Berger Drive, Suite 300
Affiliation City: San Jose
Affiliation State: CA
Affiliation Country: Not reported
Affiliation Zip: 95112-2716
Affiliation Phone: (408) 918-3400,

Affiliation Type Desc: Legal Owner
Entity Name: City of Mountain View
Entity Title: Not reported
Affiliation Address: PO BOX 7540
Affiliation City: Mountain View
Affiliation State: CA
Affiliation Country: United States
Affiliation Zip: 94039-7540
Affiliation Phone: (650) 903-6300,

Affiliation Type Desc: Environmental Contact
Entity Name: Fire and Env. Protection Division
Entity Title: Not reported

CMV - POLICE/FIRE ADMINISTRATION (Continued) **S121738245**

Affiliation Address:	500 Castro Street, City Hall-4th Floor
Affiliation City:	Mountain View
Affiliation State:	CA
Affiliation Country:	Not reported
Affiliation Zip:	94041
Affiliation Phone:	,
Affiliation Type Desc:	Facility Mailing Address
Entity Name:	Mailing Address
Entity Title:	Not reported
Affiliation Address:	500 Castro Street, City Hall-4th Floor
Affiliation City:	Mountain View
Affiliation State:	CA
Affiliation Country:	Not reported
Affiliation Zip:	94041
Affiliation Phone:	,
Affiliation Type Desc:	Parent Corporation
Entity Name:	City of Mountain View
Entity Title:	Not reported
Affiliation Address:	Not reported
Affiliation City:	Not reported
Affiliation State:	Not reported
Affiliation Country:	Not reported
Affiliation Zip:	Not reported
Affiliation Phone:	,
Affiliation Type Desc:	Property Owner
Entity Name:	City of Mountain View
Entity Title:	Not reported
Affiliation Address:	PO BOX 7540
Affiliation City:	Mountain View
Affiliation State:	CA
Affiliation Country:	United States
Affiliation Zip:	94039-7540
Affiliation Phone:	(650) 903-6255,
Affiliation Type Desc:	Identification Signer
Entity Name:	Chris Allen
Entity Title:	Safety & Training Administrator
Affiliation Address:	Not reported
Affiliation City:	Not reported
Affiliation State:	Not reported
Affiliation Country:	Not reported
Affiliation Zip:	Not reported
Affiliation Phone:	,
Affiliation Type Desc:	Operator
Entity Name:	City of Mountain View
Entity Title:	Not reported
Affiliation Address:	Not reported
Affiliation City:	Not reported
Affiliation State:	Not reported
Affiliation Country:	Not reported
Affiliation Zip:	Not reported
Affiliation Phone:	(650) 903-6378,

A9 **CITY OF MOUNTAIN VIEW-- POLICE/FIRE ADMINISTRATION** **CA UST** **U003879431**
Target **1000 VILLA ST** **N/A**
Property **MOUNTAIN VIEW, CA 94041**

Site 9 of 9 in cluster A

Actual:
72 ft.

UST:

Name:	CITY OF MOUNTAIN VIEW-- POLICE/FIRE ADMINISTRATION
Address:	1000 VILLA ST
City,State,Zip:	MOUNTAIN VIEW, CA 94041
Facility ID:	1641
Permitting Agency:	MOUNTAIN VIEW, CITY OF
CERSID:	Not reported
Latitude:	37.3972417
Longitude:	-122.0801004
Owner type:	Not reported
Facility type:	Not reported
Num of inuse ust:	Not reported
Num of closed ust:	Not reported
Num of oos ust:	Not reported
Epa region:	Not reported
Tribal lands:	Not reported
Tank owner name:	Not reported
Tank owner mailing address:	Not reported
Tank owner mailing city:	Not reported
Tank owner mailing zip:	Not reported
Tank owner mailing state:	Not reported
Tank operator name:	Not reported
Tank operator mailing address:	Not reported
Tank operator mailing city:	Not reported
Tank operator mailing zip:	Not reported
Tank operator mailing state:	Not reported
Tankidnumber:	Not reported
Tank status:	Not reported
Tank configuration:	Not reported
Tank closure date:	Not reported
Tank installation date:	Not reported
Tank num of compartments:	Not reported
Tank contents:	Not reported
Tank capacity gallons:	Not reported
Tank type:	Not reported
Tank pc construction:	Not reported
Tank pwpiping construction:	Not reported
Tank piping type:	Not reported
Tank piping construction:	Not reported
Tank sacrificial anode:	Not reported
Tank cp impressed current:	Not reported
Tank cp shutoff:	Not reported
Tank alarms:	Not reported
Tank ball float:	Not reported
Tank spill bucket:	Not reported

NPL
Region
North
1/2-1
4967 ft.

TELEDYNE SEMICONDUCTOR
1300 TERRA BELLA AVE
MOUNTAIN VIEW, CA 94043

Database(s): **NPL**, **SEMS**, **CORRACTS**, **RCRA-TSDF**, **US ENG CONTROLS**, **US INST CONTROLS**, **RCRA NonGen / NLR**, **ROD**, **FINDS**

EDR ID Number: **1000201854**
EPA ID Number: **CAD009111444**

NPL:

EPA Region:	9
EPA ID:	CAD009111444
Site ID:	901134
Name:	TELEDYNE SEMICONDUCTOR
Address:	1300 TERRA BELLA AVE
City,State,Zip:	MOUNTAIN VIEW, CA 94043
Federal:	N
Final Date:	1987-07-22 00:00:00
Latitude:	37.4108
Longitude:	-122.0797
Site Score:	35.350000000000001
NAI:	Not reported
Native American Entity:	Not reported

Substance as of 08/2019:

NPL Status:	Currently on the Final NPL
Substance ID:	Not reported
CAS Number:	Not reported
Substance:	Not reported
Pathway:	Not reported
Scoring:	Not reported

NPL Status:	Currently on the Final NPL
Substance ID:	A091
CAS Number:	76-13-1
Substance:	1,1,2-TRICHLORO-1,2,2-TRIFLUOROETHANE
Pathway:	GROUND WATER PATHWAY
Scoring:	2

NPL Status:	Currently on the Final NPL
Substance ID:	U071
CAS Number:	541-73-1
Substance:	DICHLOROBENZENE, 1,3-
Pathway:	GROUND WATER PATHWAY
Scoring:	4

NPL Status:	Currently on the Final NPL
Substance ID:	U079
CAS Number:	156-60-5
Substance:	TRANS-DICHLOROETHYLENE, 1,2-
Pathway:	GROUND WATER PATHWAY
Scoring:	2

NPL Status:	Currently on the Final NPL
Substance ID:	U210
CAS Number:	127-18-4
Substance:	TETRACHLOROETHENE
Pathway:	GROUND WATER PATHWAY
Scoring:	2

TELEDYNE SEMICONDUCTOR (Continued) **1000201854**

NPL Status: Currently on the Final NPL
Substance ID: U228
CAS Number: 79-01-6
Substance: TRICHLOROETHYLENE (TCE)
Pathway: GROUND WATER PATHWAY
Scoring: 2

Summary Details:

Conditions at proposal October 15, 1984): Teledyne Semiconductor has manufactured semiconductors on a 1-acre site in Mountain View, Santa Clara County, California, since 1962. In December l982, Teledyne reported to the California Regional Water Quality Control Board CRWQCB) that soil and ground water near an underground storage tank were contaminated with solvents, including trichloroethylene. An investigation in June 1984 revealed that the contaminants had migrated to the northand affected approximately 50 private domestic wells. Local agencies and the company have provided alternative sources of drinking water for the affected residences. About 116,000 people depend on wells within 3 miles of the site as a source of drinking water. The company is working with CRWQCB to determine the extent of the contamination and to develop interim hydraulic controls to prevent further migration of the contaminants. The facility received Interim Status underSubtitle C of the Resource Conservation and Recovery Act RCRA) when the company filed Part A of a permit application. This is one of 19 sites in the South Bay Area of San Francisco. Facilities at these sites have used a variety of toxicchemicals, primarily chlorinated organic solvents, which contaminate a common ground water basin. Although these sites are listed separately, EPA intends to apply an area-wide approach to the problem as well as take specific action as necessary. Status February 1986): CRWQCB, in conjunction with EPA and the California Department of Health Services, is considering various response actions at the site. This site remains in proposed status until EPA implements the appropriate elements of its final policy for placing RCRA-related sites on the NPL and then applies the policy to this site. Status July 22, 1987): Subsequent investigation revealed that this site is not subject to the Subtitle C permitting requirements of RCRA. Its score on the Ha ard Ranking System, which EPA uses to evaluate sites for the NPL, is above the cutoff point of 28.50, and EPA received no information that prevents placing the site on the NPL. Therefore, it is being placed on the NPL. Teledyne is planning on pumping the contaminated ground water in the upper aquifer to the surface for subsequent treatment.

Category as of 08/2019:
NPL Status: Currently on the Final NPL
Category Description: Depth To Aquifer-> 10 And <= 25 Feet
Category Value: 25

NPL Status: Currently on the Final NPL
Category Description: Distance To Nearest Population-> 0 And <= 1/4 Mile
Category Value: 10

Narratives as of 08/2019:
NPL Name: TELEDYNE SEMICONDUCTOR

Site as of 08/2019:
EPA Region: 09

TELEDYNE SEMICONDUCTOR (Continued) **1000201854**

Site ID: 0901134
Site Status: F
Federal Site: N
Date Deleted: Not reported
Date Finalized: 07/22/87
Date Proposed: 10/15/84

Site Status as of 08/2019:
Proposed Date: 10/15/1984
Final Date: 07/22/1987
Deleted Date: Not reported
NPL Status: Final

Narr:
Site Name: Teledyne Semiconductor
Site EPA ID: CAD009111444
Listing Date: 7/22/1987
Site Score: 35.35
Federal Facility Indicator: No
Site List URL: https://semspub.epa.gov/src/document/09/2400266
Site Progress URL: https://cumulis.epa.gov/supercpad/cursites/csitinfo.cfm?id=0901134
Federal Register URL: https://semspub.epa.gov/src/document/11/189629
Site Location URL: https://epa.maps.arcgis.com/apps/webappviewer/index.html?id=33cebcdfdd1b4c3a8b51d416956c41f1&query=Superfund_National_Priorities_List__NPL__Sites_with_Status_Information_7557,SITE_EPA_ID=%27CAD009111444%27

SEMS:
Site ID: 0901134
EPA ID: CAD009111444
Name: TELEDYNE SEMICONDUCTOR
Address: 1300 TERRA BELLA AVE
Address 2: Not reported
City,State,Zip: MOUNTAIN VIEW, CA 94043
Cong District: 14,18
FIPS Code: 06085
Latitude: +37.410800
Longitude: -122.079700
FF: N
NPL: Currently on the Final NPL
Non NPL Status: Not reported

SEMS Detail:
Region: 09
Site ID: 0901134
EPA ID: CAD009111444
Site Name: TELEDYNE SEMICONDUCTOR
NPL: F
FF: N
OU: 00
Action Code: AR
Action Name: ADMIN REC
SEQ: 1
Start Date: 1991-03-22 05:00:00
Finish Date: 1991-03-22 05:00:00
Qual: E

TELEDYNE SEMICONDUCTOR (Continued) **1000201854**

Current Action Lead:	EPA Perf
Region:	09
Site ID:	0901134
EPA ID:	CAD009111444
Site Name:	TELEDYNE SEMICONDUCTOR
NPL:	F
FF:	N
OU:	00
Action Code:	CR
Action Name:	CI
SEQ:	1
Start Date:	2017-07-14 05:00:00
Finish Date:	Not reported
Qual:	Not reported
Current Action Lead:	EPA Perf
Region:	09
Site ID:	0901134
EPA ID:	CAD009111444
Site Name:	TELEDYNE SEMICONDUCTOR
NPL:	F
FF:	N
OU:	00
Action Code:	FE
Action Name:	5 YEAR
SEQ:	1
Start Date:	1999-09-29 04:00:00
Finish Date:	1999-09-29 04:00:00
Qual:	Not reported
Current Action Lead:	EPA Perf
Region:	09
Site ID:	0901134
EPA ID:	CAD009111444
Site Name:	TELEDYNE SEMICONDUCTOR
NPL:	F
FF:	N
OU:	00
Action Code:	FE
Action Name:	5 YEAR
SEQ:	2
Start Date:	2003-12-31 05:00:00
Finish Date:	2004-09-30 04:00:00
Qual:	Not reported
Current Action Lead:	EPA Perf
Region:	09
Site ID:	0901134
EPA ID:	CAD009111444
Site Name:	TELEDYNE SEMICONDUCTOR
NPL:	F
FF:	N
OU:	00
Action Code:	FE
Action Name:	5 YEAR
SEQ:	3

TELEDYNE SEMICONDUCTOR (Continued) **1000201854**

Start Date:	2009-09-30 04:00:00
Finish Date:	2009-09-30 04:00:00
Qual:	Not reported
Current Action Lead:	EPA Perf
Region:	09
Site ID:	0901134
EPA ID:	CAD009111444
Site Name:	TELEDYNE SEMICONDUCTOR
NPL:	F
FF:	N
OU:	00
Action Code:	FE
Action Name:	5 YEAR
SEQ:	4
Start Date:	2013-08-20 05:00:00
Finish Date:	2014-09-23 05:00:00
Qual:	Not reported
Current Action Lead:	EPA Perf
Region:	09
Site ID:	0901134
EPA ID:	CAD009111444
Site Name:	TELEDYNE SEMICONDUCTOR
NPL:	F
FF:	N
OU:	00
Action Code:	FE
Action Name:	5 YEAR
SEQ:	6
Start Date:	2018-11-15 06:00:00
Finish Date:	2019-09-04 05:00:00
Qual:	Not reported
Current Action Lead:	EPA Perf
Region:	09
Site ID:	0901134
EPA ID:	CAD009111444
Site Name:	TELEDYNE SEMICONDUCTOR
NPL:	F
FF:	N
OU:	00
Action Code:	CM
Action Name:	PCOR
SEQ:	1
Start Date:	1992-03-31 05:00:00
Finish Date:	1992-03-31 05:00:00
Qual:	Not reported
Current Action Lead:	EPA Perf
Region:	09
Site ID:	0901134
EPA ID:	CAD009111444
Site Name:	TELEDYNE SEMICONDUCTOR
NPL:	F
FF:	N
OU:	00

TELEDYNE SEMICONDUCTOR (Continued) **1000201854**

Action Code:	RS
Action Name:	RV ASSESS
SEQ:	1
Start Date:	1992-12-15 05:00:00
Finish Date:	1992-12-15 05:00:00
Qual:	Not reported
Current Action Lead:	EPA Perf
Region:	09
Site ID:	0901134
EPA ID:	CAD009111444
Site Name:	TELEDYNE SEMICONDUCTOR
NPL:	F
FF:	N
OU:	00
Action Code:	RS
Action Name:	RV ASSESS
SEQ:	2
Start Date:	1990-06-18 04:00:00
Finish Date:	1990-06-18 04:00:00
Qual:	Not reported
Current Action Lead:	EPA Perf
Region:	09
Site ID:	0901134
EPA ID:	CAD009111444
Site Name:	TELEDYNE SEMICONDUCTOR
NPL:	F
FF:	N
OU:	00
Action Code:	HR
Action Name:	HAZRANK
SEQ:	1
Start Date:	1984-08-01 05:00:00
Finish Date:	1984-08-01 05:00:00
Qual:	Not reported
Current Action Lead:	EPA Perf
Region:	09
Site ID:	0901134
EPA ID:	CAD009111444
Site Name:	TELEDYNE SEMICONDUCTOR
NPL:	F
FF:	N
OU:	00
Action Code:	NF
Action Name:	NPL FINL
SEQ:	1
Start Date:	1987-07-22 04:00:00
Finish Date:	1987-07-22 04:00:00
Qual:	Not reported
Current Action Lead:	EPA Perf
Region:	09
Site ID:	0901134
EPA ID:	CAD009111444
Site Name:	TELEDYNE SEMICONDUCTOR

TELEDYNE SEMICONDUCTOR (Continued) **1000201854**

NPL:	F
FF:	N
OU:	00
Action Code:	NP
Action Name:	PROPOSED
SEQ:	1
Start Date:	1984-10-15 05:00:00
Finish Date:	1984-10-15 05:00:00
Qual:	Not reported
Current Action Lead:	EPA Perf
Region:	09
Site ID:	0901134
EPA ID:	CAD009111444
Site Name:	TELEDYNE SEMICONDUCTOR
NPL:	F
FF:	N
OU:	00
Action Code:	PA
Action Name:	PA
SEQ:	1
Start Date:	1984-07-01 05:00:00
Finish Date:	1984-07-01 05:00:00
Qual:	H
Current Action Lead:	EPA Perf
Region:	09
Site ID:	0901134
EPA ID:	CAD009111444
Site Name:	TELEDYNE SEMICONDUCTOR
NPL:	F
FF:	N
OU:	00
Action Code:	DS
Action Name:	DISCVRY
SEQ:	1
Start Date:	1980-08-01 04:00:00
Finish Date:	1980-08-01 04:00:00
Qual:	Not reported
Current Action Lead:	St Perf
Region:	09
Site ID:	0901134
EPA ID:	CAD009111444
Site Name:	TELEDYNE SEMICONDUCTOR
NPL:	F
FF:	N
OU:	00
Action Code:	SI
Action Name:	SI
SEQ:	1
Start Date:	1984-08-01 05:00:00
Finish Date:	1984-08-01 05:00:00
Qual:	H
Current Action Lead:	EPA Perf
Region:	09

TELEDYNE SEMICONDUCTOR (Continued) **1000201854**

Site ID:	0901134
EPA ID:	CAD009111444
Site Name:	TELEDYNE SEMICONDUCTOR
NPL:	F
FF:	N
OU:	00
Action Code:	MA
Action Name:	ST COOP
SEQ:	1
Start Date:	1989-09-15 04:00:00
Finish Date:	Not reported
Qual:	Not reported
Current Action Lead:	St Ovrsght

Region:	09
Site ID:	0901134
EPA ID:	CAD009111444
Site Name:	TELEDYNE SEMICONDUCTOR
NPL:	F
FF:	N
OU:	01
Action Code:	ED
Action Name:	R/H ASMT
SEQ:	1
Start Date:	1991-06-15 04:00:00
Finish Date:	1991-06-15 04:00:00
Qual:	Not reported
Current Action Lead:	EPA Ovrsght

Region:	09
Site ID:	0901134
EPA ID:	CAD009111444
Site Name:	TELEDYNE SEMICONDUCTOR
NPL:	F
FF:	N
OU:	01
Action Code:	OM
Action Name:	OM
SEQ:	1
Start Date:	1991-03-22 05:00:00
Finish Date:	Not reported
Qual:	Not reported
Current Action Lead:	St Ovrsght

Region:	09
Site ID:	0901134
EPA ID:	CAD009111444
Site Name:	TELEDYNE SEMICONDUCTOR
NPL:	F
FF:	N
OU:	01
Action Code:	OM
Action Name:	OM
SEQ:	2
Start Date:	1992-03-31 05:00:00
Finish Date:	Not reported
Qual:	Not reported

TELEDYNE SEMICONDUCTOR (Continued) **1000201854**

Current Action Lead: St Ovrsght

Region: 09
Site ID: 0901134
EPA ID: CAD009111444
Site Name: TELEDYNE SEMICONDUCTOR
NPL: F
FF: N
OU: 01
Action Code: NK
Action Name: PRP FS
SEQ: 1
Start Date: 2012-08-22 05:00:00
Finish Date: 2020-09-30 05:00:00
Qual: Not reported
Current Action Lead: EPA Ovrsght

Region: 09
Site ID: 0901134
EPA ID: CAD009111444
Site Name: TELEDYNE SEMICONDUCTOR
NPL: F
FF: N
OU: 01
Action Code: BF
Action Name: PRP RA
SEQ: 1
Start Date: 1991-03-22 05:00:00
Finish Date: 1991-03-22 05:00:00
Qual: Not reported
Current Action Lead: St Ovrsght

Region: 09
Site ID: 0901134
EPA ID: CAD009111444
Site Name: TELEDYNE SEMICONDUCTOR
NPL: F
FF: N
OU: 01
Action Code: BE
Action Name: PRP RD
SEQ: 1
Start Date: 1991-03-22 05:00:00
Finish Date: 1991-03-22 05:00:00
Qual: Not reported
Current Action Lead: St Ovrsght

Region: 09
Site ID: 0901134
EPA ID: CAD009111444
Site Name: TELEDYNE SEMICONDUCTOR
NPL: F
FF: N
OU: 01
Action Code: NA
Action Name: PRP RI
SEQ: 1

TELEDYNE SEMICONDUCTOR (Continued) **1000201854**

Start Date: 2009-10-05 04:00:00
Finish Date: 2020-09-30 05:00:00
Qual: Not reported
Current Action Lead: EPA Ovrsght

Region: 09
Site ID: 0901134
EPA ID: CAD009111444
Site Name: TELEDYNE SEMICONDUCTOR
NPL: F
FF: N
OU: 01
Action Code: BD
Action Name: PRP RI/FS
SEQ: 1
Start Date: 1989-01-19 05:00:00
Finish Date: 1991-03-22 05:00:00
Qual: Not reported
Current Action Lead: St Ovrsght

Region: 09
Site ID: 0901134
EPA ID: CAD009111444
Site Name: TELEDYNE SEMICONDUCTOR
NPL: F
FF: N
OU: 01
Action Code: RO
Action Name: ROD
SEQ: 1
Start Date: 1991-03-22 05:00:00
Finish Date: 1991-03-22 05:00:00
Qual: R
Current Action Lead: EPA Perf

Region: 09
Site ID: 0901134
EPA ID: CAD009111444
Site Name: TELEDYNE SEMICONDUCTOR
NPL: F
FF: N
OU: 01
Action Code: RO
Action Name: ROD
SEQ: 2
Start Date: 2020-09-30 05:00:00
Finish Date: 2020-09-30 05:00:00
Qual: Not reported
Current Action Lead: EPA Perf

CORRACTS:
Name: MICROCHIP TECHNOLOGY INC
Address: 1300 TERRA BELLA AVE
Address 2: Not reported
EPA ID: CAD009111444
Area Name: ENTIRE FACILITY

TELEDYNE SEMICONDUCTOR (Continued) **1000201854**

Corrective Action: INVESTIGATION WORKPLAN APPROVED
Actual Date: 19890501
Air Release Indicator: Not reported
Groundwater Release Indicator: Not reported
Soil Release Indicator: Not reported
Surface Water Release Indicator: Not reported

Name: MICROCHIP TECHNOLOGY INC
Address: 1300 TERRA BELLA AVE
Address 2: Not reported
EPA ID: CAD009111444
Area Name: ENTIRE FACILITY
Corrective Action: INVESTIGATION COMPLETE
Actual Date: 19910222
Air Release Indicator: Not reported
Groundwater Release Indicator: Not reported
Soil Release Indicator: Not reported
Surface Water Release Indicator: Not reported

Name: MICROCHIP TECHNOLOGY INC
Address: 1300 TERRA BELLA AVE
Address 2: Not reported
EPA ID: CAD009111444
Area Name: ENTIRE FACILITY
Corrective Action: CMS WORKPLAN APPROVED
Actual Date: 19890501
Air Release Indicator: Not reported
Groundwater Release Indicator: Not reported
Soil Release Indicator: Not reported
Surface Water Release Indicator: Not reported

Name: MICROCHIP TECHNOLOGY INC
Address: 1300 TERRA BELLA AVE
Address 2: Not reported
EPA ID: CAD009111444
Area Name: ENTIRE FACILITY
Corrective Action: CMS COMPLETE
Actual Date: 19910222
Air Release Indicator: Not reported
Groundwater Release Indicator: Not reported
Soil Release Indicator: Not reported
Surface Water Release Indicator: Not reported

Name: MICROCHIP TECHNOLOGY INC
Address: 1300 TERRA BELLA AVE
Address 2: Not reported
EPA ID: CAD009111444
Area Name: ENTIRE FACILITY
Corrective Action: STABILIZATION/INTERIM MEASURES DECISION-GROUNDWATER EXTRACTION and TREATMENT
Actual Date: 19860219
Air Release Indicator: Not reported
Groundwater Release Indicator: Not reported
Soil Release Indicator: Not reported
Surface Water Release Indicator: Not reported

Name: MICROCHIP TECHNOLOGY INC

TELEDYNE SEMICONDUCTOR (Continued) **1000201854**

Address: 1300 TERRA BELLA AVE
Address 2: Not reported
EPA ID: CAD009111444
Area Name: ENTIRE FACILITY
Corrective Action: STABILIZATION/INTERIM MEASURES DECISION-PRIMARY MEAS IS SOURCE REMOVL and/OR TRT
Actual Date: 19860219
Air Release Indicator: Not reported
Groundwater Release Indicator: Not reported
Soil Release Indicator: Not reported
Surface Water Release Indicator: Not reported

Name: MICROCHIP TECHNOLOGY INC
Address: 1300 TERRA BELLA AVE
Address 2: Not reported
EPA ID: CAD009111444
Area Name: ENTIRE FACILITY
Corrective Action: HUMAN EXPOSURES CONTROLLED DETERMINATION-YES, APPLICABLE AS OF THIS DATE
Actual Date: 20001228
Air Release Indicator: Not reported
Groundwater Release Indicator: Not reported
Soil Release Indicator: Not reported
Surface Water Release Indicator: Not reported

Name: MICROCHIP TECHNOLOGY INC
Address: 1300 TERRA BELLA AVE
Address 2: Not reported
EPA ID: CAD009111444
Area Name: ENTIRE FACILITY
Corrective Action: RELEASE TO GW CONTROLLED DETERMINATION-YES, APPLICABLE AS OF THIS DATE
Actual Date: 20001228
Air Release Indicator: Not reported
Groundwater Release Indicator: Not reported
Soil Release Indicator: Not reported
Surface Water Release Indicator: Not reported

Name: MICROCHIP TECHNOLOGY INC
Address: 1300 TERRA BELLA AVE
Address 2: Not reported
EPA ID: CAD009111444
Area Name: ENTIRE FACILITY
Corrective Action: REMEDY DECISION
Actual Date: 19910222
Air Release Indicator: Not reported
Groundwater Release Indicator: Not reported
Soil Release Indicator: Not reported
Surface Water Release Indicator: Not reported

Name: MICROCHIP TECHNOLOGY INC
Address: 1300 TERRA BELLA AVE
Address 2: Not reported
EPA ID: CAD009111444
Area Name: ENTIRE FACILITY
Corrective Action: REMEDY CONSTRUCTION-REMEDY CONSTRUCTED
Actual Date: 19910401
Air Release Indicator: Not reported

TELEDYNE SEMICONDUCTOR (Continued) **1000201854**

Groundwater Release Indicator: Not reported
Soil Release Indicator: Not reported
Surface Water Release Indicator: Not reported

Click this hyperlink while viewing on your computer to access additional CORRACTS: detail in the EDR Site Report.

RCRA TSDF:

Treatment Storage and Disposal Type:	Storage, Treatment
Full Enforcement Universe:	Not reported
Corrective Action Workload Universe:	Yes
Permit Renewals Workload Universe:	Not reported
Permit Workload Universe:	Not reported
Permit Progress Universe:	Storage, Treatment
Post-Closure Workload Universe:	Not reported
Closure Workload Universe:	Not reported
Operating TSDF Universe:	Not reported
Commercial TSD Indicator:	No
Active Site Fed-Reg Treatment Storage and Disposal Facility:	Not reported
Active Site Converter Treatment storage and Disposal Facility:	Not reported
Active Site State-Reg Treatment Storage and Disposal Facility:	Not reported
TSDFs Potentially Subject to CA Under 3004 (u)/(v) Universe:	No
TSDFs Only Subject to CA under Discretionary Auth Universe:	No

SIte:

Name:	TELEDYNE SEMICONDUCTOR
Address:	1300 TERRA BELLA AVE
Address 2:	Not reported
City,State,Zip:	MOUNTAIN VIEW, CA 94043
Event Code:	Not reported
Action Taken Date:	09/30/2020
EPA ID:	CAD009111444
Action Name:	Record of Decision
Action ID:	2
Operable Unit:	01
Contaminated Media:	Air
Contact Name:	Not reported
Contact Telephone:	Not reported
Event:	Not reported
Federal Facility:	N
Fiscal Year:	2020
NPL Status:	Currently on the Final NPL
Superfund Alternative Agreement:	N
Latitude:	+37.410800
Longitude:	-122.079700

Media:

EPA ID:	CAD009111444
Contaminated Media:	Air
Action ID:	2
Operable Unit:	01
Action Name:	Record of Decision
Action Taken Date:	09/30/2020
Event Code:	Not reported
Contact Name:	Not reported
Contact Telephone:	Not reported

TELEDYNE SEMICONDUCTOR (Continued) **1000201854**

Event:	Not reported
Federal Facility:	N
Fiscal Year:	2020
NPL Status:	Currently on the Final NPL
Superfund Alternative Agreement:	N
Latitude:	+37.410800
Longitude:	-122.079700

EPA ID:	CAD009111444
Contaminated Media:	Groundwater
Action ID:	1
Operable Unit:	01
Action Name:	Record of Decision
Action Taken Date:	03/22/1991
Event Code:	Not reported
Contact Name:	Not reported
Contact Telephone:	Not reported
Event:	Not reported
Federal Facility:	N
Fiscal Year:	1991
NPL Status:	Currently on the Final NPL
Superfund Alternative Agreement:	N
Latitude:	+37.410800
Longitude:	-122.079700

EPA ID:	CAD009111444
Contaminated Media:	Groundwater
Action ID:	1
Operable Unit:	01
Action Name:	Record of Decision
Action Taken Date:	03/22/1991
Event Code:	Not reported
Contact Name:	Not reported
Contact Telephone:	Not reported
Event:	Not reported
Federal Facility:	N
Fiscal Year:	1991
NPL Status:	Currently on the Final NPL
Superfund Alternative Agreement:	N
Latitude:	+37.410800
Longitude:	-122.079700

EPA ID:	CAD009111444
Contaminated Media:	Groundwater
Action ID:	1
Operable Unit:	01
Action Name:	Record of Decision
Action Taken Date:	03/22/1991
Event Code:	Not reported
Contact Name:	Not reported
Contact Telephone:	Not reported
Event:	Not reported
Federal Facility:	N
Fiscal Year:	1991
NPL Status:	Currently on the Final NPL
Superfund Alternative Agreement:	N
Latitude:	+37.410800

TELEDYNE SEMICONDUCTOR (Continued) **1000201854**

Longitude:	-122.079700
EPA ID:	CAD009111444
Contaminated Media:	Groundwater
Action ID:	1
Operable Unit:	01
Action Name:	Record of Decision
Action Taken Date:	03/22/1991
Event Code:	Not reported
Contact Name:	Not reported
Contact Telephone:	Not reported
Event:	Not reported
Federal Facility:	N
Fiscal Year:	1991
NPL Status:	Currently on the Final NPL
Superfund Alternative Agreement:	N
Latitude:	+37.410800
Longitude:	-122.079700

EPA ID:	CAD009111444
Contaminated Media:	Groundwater
Action ID:	1
Operable Unit:	01
Action Name:	Record of Decision
Action Taken Date:	03/22/1991
Event Code:	Not reported
Contact Name:	Not reported
Contact Telephone:	Not reported
Event:	Not reported
Federal Facility:	N
Fiscal Year:	1991
NPL Status:	Currently on the Final NPL
Superfund Alternative Agreement:	N
Latitude:	+37.410800
Longitude:	-122.079700

EPA ID:	CAD009111444
Contaminated Media:	Air
Action ID:	2
Operable Unit:	01
Action Name:	Record of Decision
Action Taken Date:	09/30/2020
Event Code:	Not reported
Contact Name:	Not reported
Contact Telephone:	Not reported
Event:	Not reported
Federal Facility:	N
Fiscal Year:	2020
NPL Status:	Currently on the Final NPL
Superfund Alternative Agreement:	N
Latitude:	+37.410800
Longitude:	-122.079700

EPA ID:	CAD009111444
Contaminated Media:	Soil Gas
Action ID:	2
Operable Unit:	01

TELEDYNE SEMICONDUCTOR (Continued) **1000201854**

Action Name:	Record of Decision
Action Taken Date:	09/30/2020
Event Code:	Not reported
Contact Name:	Not reported
Contact Telephone:	Not reported
Event:	Not reported
Federal Facility:	N
Fiscal Year:	2020
NPL Status:	Currently on the Final NPL
Superfund Alternative Agreement:	N
Latitude:	+37.410800
Longitude:	-122.079700

EPA ID:	CAD009111444
Contaminated Media:	Soil Gas
Action ID:	2
Operable Unit:	01
Action Name:	Record of Decision
Action Taken Date:	09/30/2020
Event Code:	Not reported
Contact Name:	Not reported
Contact Telephone:	Not reported
Event:	Not reported
Federal Facility:	N
Fiscal Year:	2020
NPL Status:	Currently on the Final NPL
Superfund Alternative Agreement:	N
Latitude:	+37.410800
Longitude:	-122.079700

EPA ID:	CAD009111444
Contaminated Media:	Soil Gas
Action ID:	2
Operable Unit:	01
Action Name:	Record of Decision
Action Taken Date:	09/30/2020
Event Code:	Not reported
Contact Name:	Not reported
Contact Telephone:	Not reported
Event:	Not reported
Federal Facility:	N
Fiscal Year:	2020
NPL Status:	Currently on the Final NPL
Superfund Alternative Agreement:	N
Latitude:	+37.410800
Longitude:	-122.079700

EPA ID:	CAD009111444
Contaminated Media:	Soil Gas
Action ID:	2
Operable Unit:	01
Action Name:	Record of Decision
Action Taken Date:	09/30/2020
Event Code:	Not reported
Contact Name:	Not reported
Contact Telephone:	Not reported
Event:	Not reported

TELEDYNE SEMICONDUCTOR (Continued) **1000201854**

Federal Facility:	N
Fiscal Year:	2020
NPL Status:	Currently on the Final NPL
Superfund Alternative Agreement:	N
Latitude:	+37.410800
Longitude:	-122.079700

EPA ID:	CAD009111444
Contaminated Media:	Soil Gas
Action ID:	2
Operable Unit:	01
Action Name:	Record of Decision
Action Taken Date:	09/30/2020
Event Code:	Not reported
Contact Name:	Not reported
Contact Telephone:	Not reported
Event:	Not reported
Federal Facility:	N
Fiscal Year:	2020
NPL Status:	Currently on the Final NPL
Superfund Alternative Agreement:	N
Latitude:	+37.410800
Longitude:	-122.079700

EPA ID:	CAD009111444
Contaminated Media:	Soil Gas
Action ID:	2
Operable Unit:	01
Action Name:	Record of Decision
Action Taken Date:	09/30/2020
Event Code:	Not reported
Contact Name:	Not reported
Contact Telephone:	Not reported
Event:	Not reported
Federal Facility:	N
Fiscal Year:	2020
NPL Status:	Currently on the Final NPL
Superfund Alternative Agreement:	N
Latitude:	+37.410800
Longitude:	-122.079700

US INST CONTROLS:

Name:	TELEDYNE SEMICONDUCTOR
Address:	1300 TERRA BELLA AVE
Address 2:	Not reported
City,State,Zip:	MOUNTAIN VIEW, CA 94043
EPA ID:	CAD009111444
Action Name:	Record of Decision
Action ID:	2
Operable Unit:	01
Actual Date:	09/30/2020
Contaminated Media:	Soil Gas
Event Code:	Not reported
Contact Name:	Not reported
Contact Telephone:	Not reported
Event:	Not reported

TELEDYNE SEMICONDUCTOR (Continued) **1000201854**

Federal Facility:	N
Fiscal Year:	2020
NPL Status:	Currently on the Final NPL
Superfund Alternative Agreement:	N
Latitude:	+37.410800
Longitude:	-122.079700

RCRA Listings:

Date Form Received by Agency:	20010403
Handler Name:	Microchip Technology Inc
Handler Address:	1300 TERRA BELLA AVE
Handler City,State,Zip:	MOUNTAIN VIEW, CA 94043-1836
EPA ID:	CAD009111444
Contact Name:	ALAN P ABBOTT
Contact Address:	3400 GARRETT DR
Contact City,State,Zip:	SANTA CLARA, CA 95054
Contact Telephone:	480-792-7444
Contact Fax:	Not reported
Contact Email:	Not reported
Contact Title:	Not reported
EPA Region:	09
Land Type:	Private
Federal Waste Generator Description:	Not a generator, verified
Non-Notifier:	Not reported
Biennial Report Cycle:	Not reported
Accessibility:	Not reported
Active Site Indicator:	Corrective Action Activities
State District Owner:	Not reported
State District:	Not reported
Mailing Address:	3400 GARRETT DR
Mailing City,State,Zip:	SANTA CLARA, CA 95054
Owner Name:	Microchip Technology Inc
Owner Type:	Private
Operator Name:	Not reported
Operator Type:	Not reported
Short-Term Generator Activity:	No
Importer Activity:	No
Mixed Waste Generator:	No
Transporter Activity:	No
Transfer Facility Activity:	No
Recycler Activity with Storage:	No
Small Quantity On-Site Burner Exemption:	No
Smelting Melting and Refining Furnace Exemption:	No
Underground Injection Control:	No
Off-Site Waste Receipt:	No
Universal Waste Indicator:	No
Universal Waste Destination Facility:	No
Federal Universal Waste:	No
Active Site State-Reg Handler:	---
Federal Facility Indicator:	Not reported
Hazardous Secondary Material Indicator:	NN
Sub-Part K Indicator:	Not reported
2018 GPRA Permit Baseline:	Not on the Baseline
2018 GPRA Renewals Baseline:	Not on the Baseline
202 GPRA Corrective Action Baseline:	No
Subject to Corrective Action Universe:	Yes
Non-TSDFs Where RCRA CA has Been Imposed Universe:	Yes

TELEDYNE SEMICONDUCTOR (Continued) **1000201854**

Corrective Action Priority Ranking:	No NCAPS ranking
Environmental Control Indicator:	No
Institutional Control Indicator:	No
Human Exposure Controls Indicator:	Yes
Groundwater Controls Indicator:	Yes
Significant Non-Complier Universe:	No
Unaddressed Significant Non-Complier Universe:	No
Addressed Significant Non-Complier Universe:	No
Significant Non-Complier With a Compliance Schedule Universe:	No
Financial Assurance Required:	Not reported
Handler Date of Last Change:	20060821
Recognized Trader-Importer:	No
Recognized Trader-Exporter:	No
Importer of Spent Lead Acid Batteries:	No
Exporter of Spent Lead Acid Batteries:	No
Recycler Activity Without Storage:	Not reported
Manifest Broker:	Not reported
Sub-Part P Indicator:	No

Hazardous Waste Summary:

Waste Code:	D001
Waste Description:	Ignitable Waste
Waste Code:	D002
Waste Description:	Corrosive Waste
Waste Code:	D007
Waste Description:	Chromium
Waste Code:	D008
Waste Description:	Lead
Waste Code:	F003
Waste Description:	The Following Spent Nonhalogenated Solvents: Xylene, Acetone, Ethyl Acetate, Ethyl Benzene, Ethyl Ether, Methyl Isobutyl Ketone, N-Butyl Alcohol, Cyclohexanone, And Methanol; All Spent Solvent Mixtures/Blends Containing, Before Use, Only The Above Spent Nonhalogenated Solvents; And All Spent Solvent Mixtures/Blends Containing, Before Use, One Or More Of The Above Nonhalogenated Solvents, And A Total Of Ten Percent Or More (By Volume) Of One Or More Of Those Solvents Listed In F001, F002, F004, And F005; And Still Bottoms From The Recovery Of These Spent Solvents And Spent Solvent Mixtures.

Handler - Owner Operator:

Owner/Operator Indicator:	Operator
Owner/Operator Name: TELEDYNE, INC.	
Legal Status:	Private
Date Became Current:	Not reported
Date Ended Current:	Not reported
Owner/Operator Address:	1901 AVENUE OF THE STARS
Owner/Operator City,State,Zip:	CITY NOT REPORTED, CA 99999
Owner/Operator Telephone:	213-277-3311
Owner/Operator Telephone Ext:	Not reported
Owner/Operator Fax:	Not reported

TELEDYNE SEMICONDUCTOR (Continued) **1000201854**

Owner/Operator Email: Not reported

Owner/Operator Indicator: Owner
Owner/Operator Name: MICROCHIP TECHNOLOGY INC
Legal Status: Private
Date Became Current: Not reported
Date Ended Current: Not reported
Owner/Operator Address: 2355 W CHANDLER BLVD
Owner/Operator City,State,Zip: CHANDLER, AZ 85224
Owner/Operator Telephone: 480-792-7200
Owner/Operator Telephone Ext: Not reported
Owner/Operator Fax: Not reported
Owner/Operator Email: Not reported

Historic Generators:
Receive Date: 19960901
Handler Name: MICROCHIP TECHNOLOGY INC
Federal Waste Generator Description: Large Quantity Generator
State District Owner: Not reported
Large Quantity Handler of Universal Waste: No
Recognized Trader Importer: No
Recognized Trader Exporter: No
Spent Lead Acid Battery Importer: No
Spent Lead Acid Battery Exporter: No
Current Record: No
Non Storage Recycler Activity: Not reported
Electronic Manifest Broker: Not reported

Receive Date: 20010403
Handler Name: MICROCHIP TECHNOLOGY INC
Federal Waste Generator Description: Not a generator, verified
State District Owner: Not reported
Large Quantity Handler of Universal Waste: No
Recognized Trader Importer: No
Recognized Trader Exporter: No
Spent Lead Acid Battery Importer: No
Spent Lead Acid Battery Exporter: No
Current Record: Yes
Non Storage Recycler Activity: Not reported
Electronic Manifest Broker: Not reported

Receive Date: 19900330
Handler Name: TELEDYNE COMPONENTS
Federal Waste Generator Description: Large Quantity Generator
State District Owner: Not reported
Large Quantity Handler of Universal Waste: No
Recognized Trader Importer: No
Recognized Trader Exporter: No
Spent Lead Acid Battery Importer: No
Spent Lead Acid Battery Exporter: No
Current Record: No
Non Storage Recycler Activity: Not reported
Electronic Manifest Broker: Not reported

Receive Date: 19920221
Handler Name: TELEDYNE COMPONENTS
Federal Waste Generator Description: Small Quantity Generator

TELEDYNE SEMICONDUCTOR (Continued) **1000201854**

State District Owner: Not reported
Large Quantity Handler of Universal Waste: No
Recognized Trader Importer: No
Recognized Trader Exporter: No
Spent Lead Acid Battery Importer: No
Spent Lead Acid Battery Exporter: No
Current Record: No
Non Storage Recycler Activity: Not reported
Electronic Manifest Broker: Not reported

List of NAICS Codes and Descriptions:
NAICS Code: 334413
NAICS Description: SEMICONDUCTOR AND RELATED DEVICE MANUFACTURING

NAICS Code: 334516
NAICS Description: ANALYTICAL LABORATORY INSTRUMENT MANUFACTURING

Has the Facility Received Notices of Violations:
Found Violation: Yes
Agency Which Determined Violation: State
Violation Short Description: Generators - Manifest
Date Violation was Determined: 19920309
Actual Return to Compliance Date: 19930624
Return to Compliance Qualifier: Observed
Violation Responsible Agency: State
Scheduled Compliance Date: Not reported
Enforcement Identifier: 001
Date of Enforcement Action: 19920310
Enforcement Responsible Agency: State
Enforcement Docket Number: Not reported
Enforcement Attorney: R9
Corrective Action Component: No
Appeal Initiated Date: Not reported
Appeal Resolution Date: Not reported
Disposition Status Date: Not reported
Disposition Status: Not reported
Disposition Status Description: Not reported
Consent/Final Order Sequence Number: Not reported
Consent/Final Order Respondent Name: Not reported
Consent/Final Order Lead Agency: Not reported
Enforcement Type: WRITTEN INFORMAL
Enforcement Responsible Person: R9
Enforcement Responsible Sub-Organization: Not reported
SEP Sequence Number: Not reported
SEP Expenditure Amount: Not reported
SEP Scheduled Completion Date: Not reported
SEP Actual Date: Not reported
SEP Defaulted Date: Not reported
SEP Type: Not reported
SEP Type Description: Not reported
Proposed Amount: Not reported
Final Monetary Amount: Not reported
Paid Amount: Not reported
Final Count: Not reported
Final Amount: Not reported

TELEDYNE SEMICONDUCTOR (Continued) **1000201854**

Found Violation:	Yes
Agency Which Determined Violation:	State
Violation Short Description:	Generators - Manifest
Date Violation was Determined:	19920309
Actual Return to Compliance Date:	19930624
Return to Compliance Qualifier:	Observed
Violation Responsible Agency:	State
Scheduled Compliance Date:	Not reported
Enforcement Identifier:	001
Date of Enforcement Action:	19930402
Enforcement Responsible Agency:	State
Enforcement Docket Number:	Not reported
Enforcement Attorney:	R9
Corrective Action Component:	No
Appeal Initiated Date:	Not reported
Appeal Resolution Date:	Not reported
Disposition Status Date:	Not reported
Disposition Status:	Not reported
Disposition Status Description:	Not reported
Consent/Final Order Sequence Number:	Not reported
Consent/Final Order Respondent Name:	Not reported
Consent/Final Order Lead Agency:	Not reported
Enforcement Type:	INITIAL 3008(A) COMPLIANCE
Enforcement Responsible Person:	R9
Enforcement Responsible Sub-Organization:	Not reported
SEP Sequence Number:	Not reported
SEP Expenditure Amount:	Not reported
SEP Scheduled Completion Date:	Not reported
SEP Actual Date:	Not reported
SEP Defaulted Date:	Not reported
SEP Type:	Not reported
SEP Type Description:	Not reported
Proposed Amount:	Not reported
Final Monetary Amount:	Not reported
Paid Amount:	Not reported
Final Count:	Not reported
Final Amount:	Not reported

Found Violation:	Yes
Agency Which Determined Violation:	State
Violation Short Description:	TSD - Financial Requirements
Date Violation was Determined:	19920309
Actual Return to Compliance Date:	19940209
Return to Compliance Qualifier:	Observed
Violation Responsible Agency:	State
Scheduled Compliance Date:	Not reported
Enforcement Identifier:	001
Date of Enforcement Action:	19940823
Enforcement Responsible Agency:	State
Enforcement Docket Number:	Not reported
Enforcement Attorney:	R9
Corrective Action Component:	No
Appeal Initiated Date:	Not reported
Appeal Resolution Date:	Not reported
Disposition Status Date:	Not reported
Disposition Status:	Not reported
Disposition Status Description:	Not reported

TELEDYNE SEMICONDUCTOR (Continued) **1000201854**

Consent/Final Order Sequence Number: Not reported
Consent/Final Order Respondent Name: Not reported
Consent/Final Order Lead Agency: Not reported
Enforcement Type: FINAL 3008(A) COMPLIANCE ORDER
Enforcement Responsible Person: R9
Enforcement Responsible Sub-Organization: Not reported
SEP Sequence Number: Not reported
SEP Expenditure Amount: Not reported
SEP Scheduled Completion Date: Not reported
SEP Actual Date: Not reported
SEP Defaulted Date: Not reported
SEP Type: Not reported
SEP Type Description: Not reported
Proposed Amount: Not reported
Final Monetary Amount: 5000
Paid Amount: 5000
Final Count: 1
Final Amount: 5000

Found Violation: Yes
Agency Which Determined Violation: State
Violation Short Description: TSD - General
Date Violation was Determined: 19861210
Actual Return to Compliance Date: 19891220
Return to Compliance Qualifier: Observed
Violation Responsible Agency: State
Scheduled Compliance Date: Not reported
Enforcement Identifier: 001
Date of Enforcement Action: 19930402
Enforcement Responsible Agency: State
Enforcement Docket Number: Not reported
Enforcement Attorney: R9
Corrective Action Component: No
Appeal Initiated Date: Not reported
Appeal Resolution Date: Not reported
Disposition Status Date: Not reported
Disposition Status: Not reported
Disposition Status Description: Not reported
Consent/Final Order Sequence Number: Not reported
Consent/Final Order Respondent Name: Not reported
Consent/Final Order Lead Agency: Not reported
Enforcement Type: INITIAL 3008(A) COMPLIANCE
Enforcement Responsible Person: R9
Enforcement Responsible Sub-Organization: Not reported
SEP Sequence Number: Not reported
SEP Expenditure Amount: Not reported
SEP Scheduled Completion Date: Not reported
SEP Actual Date: Not reported
SEP Defaulted Date: Not reported
SEP Type: Not reported
SEP Type Description: Not reported
Proposed Amount: Not reported
Final Monetary Amount: Not reported
Paid Amount: Not reported
Final Count: Not reported
Final Amount: Not reported

TELEDYNE SEMICONDUCTOR (Continued) **1000201854**

Found Violation:	Yes
Agency Which Determined Violation:	State
Violation Short Description:	TSD - Closure/Post-Closure
Date Violation was Determined:	19861210
Actual Return to Compliance Date:	19891220
Return to Compliance Qualifier:	Observed
Violation Responsible Agency:	State
Scheduled Compliance Date:	Not reported
Enforcement Identifier:	001
Date of Enforcement Action:	19871002
Enforcement Responsible Agency:	State
Enforcement Docket Number:	Not reported
Enforcement Attorney:	R9
Corrective Action Component:	No
Appeal Initiated Date:	Not reported
Appeal Resolution Date:	Not reported
Disposition Status Date:	Not reported
Disposition Status:	Not reported
Disposition Status Description:	Not reported
Consent/Final Order Sequence Number:	Not reported
Consent/Final Order Respondent Name:	Not reported
Consent/Final Order Lead Agency:	Not reported
Enforcement Type:	WRITTEN INFORMAL
Enforcement Responsible Person:	R9
Enforcement Responsible Sub-Organization:	Not reported
SEP Sequence Number:	Not reported
SEP Expenditure Amount:	Not reported
SEP Scheduled Completion Date:	Not reported
SEP Actual Date:	Not reported
SEP Defaulted Date:	Not reported
SEP Type:	Not reported
SEP Type Description:	Not reported
Proposed Amount:	Not reported
Final Monetary Amount:	Not reported
Paid Amount:	Not reported
Final Count:	Not reported
Final Amount:	Not reported

Found Violation:	Yes
Agency Which Determined Violation:	State
Violation Short Description:	LDR - General
Date Violation was Determined:	19920309
Actual Return to Compliance Date:	19930517
Return to Compliance Qualifier:	Observed
Violation Responsible Agency:	State
Scheduled Compliance Date:	Not reported
Enforcement Identifier:	001
Date of Enforcement Action:	19920310
Enforcement Responsible Agency:	State
Enforcement Docket Number:	Not reported
Enforcement Attorney:	R9
Corrective Action Component:	No
Appeal Initiated Date:	Not reported
Appeal Resolution Date:	Not reported
Disposition Status Date:	Not reported
Disposition Status:	Not reported
Disposition Status Description:	Not reported

TELEDYNE SEMICONDUCTOR (Continued) **1000201854**

Consent/Final Order Sequence Number: Not reported
Consent/Final Order Respondent Name: Not reported
Consent/Final Order Lead Agency: Not reported
Enforcement Type: WRITTEN INFORMAL
Enforcement Responsible Person: R9
Enforcement Responsible Sub-Organization: Not reported
SEP Sequence Number: Not reported
SEP Expenditure Amount: Not reported
SEP Scheduled Completion Date: Not reported
SEP Actual Date: Not reported
SEP Defaulted Date: Not reported
SEP Type: Not reported
SEP Type Description: Not reported
Proposed Amount: Not reported
Final Monetary Amount: Not reported
Paid Amount: Not reported
Final Count: Not reported
Final Amount: Not reported

Found Violation: Yes
Agency Which Determined Violation: State
Violation Short Description: LDR - General
Date Violation was Determined: 19881221
Actual Return to Compliance Date: 19930517
Return to Compliance Qualifier: Observed
Violation Responsible Agency: State
Scheduled Compliance Date: Not reported
Enforcement Identifier: 001
Date of Enforcement Action: 19890315
Enforcement Responsible Agency: State
Enforcement Docket Number: Not reported
Enforcement Attorney: R9
Corrective Action Component: No
Appeal Initiated Date: Not reported
Appeal Resolution Date: Not reported
Disposition Status Date: Not reported
Disposition Status: Not reported
Disposition Status Description: Not reported
Consent/Final Order Sequence Number: Not reported
Consent/Final Order Respondent Name: Not reported
Consent/Final Order Lead Agency: Not reported
Enforcement Type: WRITTEN INFORMAL
Enforcement Responsible Person: R9
Enforcement Responsible Sub-Organization: Not reported
SEP Sequence Number: Not reported
SEP Expenditure Amount: Not reported
SEP Scheduled Completion Date: Not reported
SEP Actual Date: Not reported
SEP Defaulted Date: Not reported
SEP Type: Not reported
SEP Type Description: Not reported
Proposed Amount: Not reported
Final Monetary Amount: Not reported
Paid Amount: Not reported
Final Count: Not reported
Final Amount: Not reported

TELEDYNE SEMICONDUCTOR (Continued) **1000201854**

Found Violation:	No
Agency Which Determined Violation:	Not reported
Violation Short Description:	Not reported
Date Violation was Determined:	Not reported
Actual Return to Compliance Date:	Not reported
Return to Compliance Qualifier:	Not reported
Violation Responsible Agency:	Not reported
Scheduled Compliance Date:	Not reported
Enforcement Identifier:	Not reported
Date of Enforcement Action:	Not reported
Enforcement Responsible Agency:	Not reported
Enforcement Docket Number:	Not reported
Enforcement Attorney:	Not reported
Corrective Action Component:	Not reported
Appeal Initiated Date:	Not reported
Appeal Resolution Date:	Not reported
Disposition Status Date:	Not reported
Disposition Status:	Not reported
Disposition Status Description:	Not reported
Consent/Final Order Sequence Number:	Not reported
Consent/Final Order Respondent Name:	Not reported
Consent/Final Order Lead Agency:	Not reported
Enforcement Type:	Not reported
Enforcement Responsible Person:	Not reported
Enforcement Responsible Sub-Organization:	Not reported
SEP Sequence Number:	Not reported
SEP Expenditure Amount:	Not reported
SEP Scheduled Completion Date:	Not reported
SEP Actual Date:	Not reported
SEP Defaulted Date:	Not reported
SEP Type:	Not reported
SEP Type Description:	Not reported
Proposed Amount:	Not reported
Final Monetary Amount:	Not reported
Paid Amount:	Not reported
Final Count:	Not reported
Final Amount:	Not reported

Found Violation:	Yes
Agency Which Determined Violation:	State
Violation Short Description:	LDR - General
Date Violation was Determined:	19881221
Actual Return to Compliance Date:	19920128
Return to Compliance Qualifier:	Observed
Violation Responsible Agency:	State
Scheduled Compliance Date:	Not reported
Enforcement Identifier:	001
Date of Enforcement Action:	19890315
Enforcement Responsible Agency:	State
Enforcement Docket Number:	Not reported
Enforcement Attorney:	R9
Corrective Action Component:	No
Appeal Initiated Date:	Not reported
Appeal Resolution Date:	Not reported
Disposition Status Date:	Not reported
Disposition Status:	Not reported
Disposition Status Description:	Not reported

TELEDYNE SEMICONDUCTOR (Continued) **1000201854**

Consent/Final Order Sequence Number: Not reported
Consent/Final Order Respondent Name: Not reported
Consent/Final Order Lead Agency: Not reported
Enforcement Type: WRITTEN INFORMAL
Enforcement Responsible Person: R9
Enforcement Responsible Sub-Organization: Not reported
SEP Sequence Number: Not reported
SEP Expenditure Amount: Not reported
SEP Scheduled Completion Date: Not reported
SEP Actual Date: Not reported
SEP Defaulted Date: Not reported
SEP Type: Not reported
SEP Type Description: Not reported
Proposed Amount: Not reported
Final Monetary Amount: Not reported
Paid Amount: Not reported
Final Count: Not reported
Final Amount: Not reported

Found Violation: Yes
Agency Which Determined Violation: State
Violation Short Description: LDR - General
Date Violation was Determined: 19920309
Actual Return to Compliance Date: 19930517
Return to Compliance Qualifier: Observed
Violation Responsible Agency: State
Scheduled Compliance Date: Not reported
Enforcement Identifier: 001
Date of Enforcement Action: 19930402
Enforcement Responsible Agency: State
Enforcement Docket Number: Not reported
Enforcement Attorney: R9
Corrective Action Component: No
Appeal Initiated Date: Not reported
Appeal Resolution Date: Not reported
Disposition Status Date: Not reported
Disposition Status: Not reported
Disposition Status Description: Not reported
Consent/Final Order Sequence Number: Not reported
Consent/Final Order Respondent Name: Not reported
Consent/Final Order Lead Agency: Not reported
Enforcement Type: INITIAL 3008(A) COMPLIANCE
Enforcement Responsible Person: R9
Enforcement Responsible Sub-Organization: Not reported
SEP Sequence Number: Not reported
SEP Expenditure Amount: Not reported
SEP Scheduled Completion Date: Not reported
SEP Actual Date: Not reported
SEP Defaulted Date: Not reported
SEP Type: Not reported
SEP Type Description: Not reported
Proposed Amount: Not reported
Final Monetary Amount: Not reported
Paid Amount: Not reported
Final Count: Not reported
Final Amount: Not reported

TELEDYNE SEMICONDUCTOR (Continued) **1000201854**

Found Violation:	Yes
Agency Which Determined Violation:	State
Violation Short Description:	LDR - General
Date Violation was Determined:	19920309
Actual Return to Compliance Date:	19930517
Return to Compliance Qualifier:	Observed
Violation Responsible Agency:	State
Scheduled Compliance Date:	Not reported
Enforcement Identifier:	001
Date of Enforcement Action:	19940823
Enforcement Responsible Agency:	State
Enforcement Docket Number:	Not reported
Enforcement Attorney:	R9
Corrective Action Component:	No
Appeal Initiated Date:	Not reported
Appeal Resolution Date:	Not reported
Disposition Status Date:	Not reported
Disposition Status:	Not reported
Disposition Status Description:	Not reported
Consent/Final Order Sequence Number:	Not reported
Consent/Final Order Respondent Name:	Not reported
Consent/Final Order Lead Agency:	Not reported
Enforcement Type:	FINAL 3008(A) COMPLIANCE ORDER
Enforcement Responsible Person:	R9
Enforcement Responsible Sub-Organization:	Not reported
SEP Sequence Number:	Not reported
SEP Expenditure Amount:	Not reported
SEP Scheduled Completion Date:	Not reported
SEP Actual Date:	Not reported
SEP Defaulted Date:	Not reported
SEP Type:	Not reported
SEP Type Description:	Not reported
Proposed Amount:	Not reported
Final Monetary Amount:	5000
Paid Amount:	5000
Final Count:	1
Final Amount:	5000

Found Violation:	No
Agency Which Determined Violation:	Not reported
Violation Short Description:	Not reported
Date Violation was Determined:	Not reported
Actual Return to Compliance Date:	Not reported
Return to Compliance Qualifier:	Not reported
Violation Responsible Agency:	Not reported
Scheduled Compliance Date:	Not reported
Enforcement Identifier:	Not reported
Date of Enforcement Action:	Not reported
Enforcement Responsible Agency:	Not reported
Enforcement Docket Number:	Not reported
Enforcement Attorney:	Not reported
Corrective Action Component:	Not reported
Appeal Initiated Date:	Not reported
Appeal Resolution Date:	Not reported
Disposition Status Date:	Not reported
Disposition Status:	Not reported
Disposition Status Description:	Not reported

TELEDYNE SEMICONDUCTOR (Continued) **1000201854**

Consent/Final Order Sequence Number: Not reported
Consent/Final Order Respondent Name: Not reported
Consent/Final Order Lead Agency: Not reported
Enforcement Type: Not reported
Enforcement Responsible Person: Not reported
Enforcement Responsible Sub-Organization: Not reported
SEP Sequence Number: Not reported
SEP Expenditure Amount: Not reported
SEP Scheduled Completion Date: Not reported
SEP Actual Date: Not reported
SEP Defaulted Date: Not reported
SEP Type: Not reported
SEP Type Description: Not reported
Proposed Amount: Not reported
Final Monetary Amount: Not reported
Paid Amount: Not reported
Final Count: Not reported
Final Amount: Not reported

Found Violation: Yes
Agency Which Determined Violation: State
Violation Short Description: LDR - General
Date Violation was Determined: 19881221
Actual Return to Compliance Date: 19930517
Return to Compliance Qualifier: Observed
Violation Responsible Agency: State
Scheduled Compliance Date: Not reported
Enforcement Identifier: 001
Date of Enforcement Action: 19940823
Enforcement Responsible Agency: State
Enforcement Docket Number: Not reported
Enforcement Attorney: R9
Corrective Action Component: No
Appeal Initiated Date: Not reported
Appeal Resolution Date: Not reported
Disposition Status Date: Not reported
Disposition Status: Not reported
Disposition Status Description: Not reported
Consent/Final Order Sequence Number: Not reported
Consent/Final Order Respondent Name: Not reported
Consent/Final Order Lead Agency: Not reported
Enforcement Type: FINAL 3008(A) COMPLIANCE ORDER
Enforcement Responsible Person: R9
Enforcement Responsible Sub-Organization: Not reported
SEP Sequence Number: Not reported
SEP Expenditure Amount: Not reported
SEP Scheduled Completion Date: Not reported
SEP Actual Date: Not reported
SEP Defaulted Date: Not reported
SEP Type: Not reported
SEP Type Description: Not reported
Proposed Amount: Not reported
Final Monetary Amount: 5000
Paid Amount: 5000
Final Count: 1
Final Amount: 5000

TELEDYNE SEMICONDUCTOR (Continued) **1000201854**

Found Violation:	Yes
Agency Which Determined Violation:	State
Violation Short Description:	Generators - General
Date Violation was Determined:	19920309
Actual Return to Compliance Date:	19930624
Return to Compliance Qualifier:	Observed
Violation Responsible Agency:	State
Scheduled Compliance Date:	Not reported
Enforcement Identifier:	001
Date of Enforcement Action:	19940823
Enforcement Responsible Agency:	State
Enforcement Docket Number:	Not reported
Enforcement Attorney:	R9
Corrective Action Component:	No
Appeal Initiated Date:	Not reported
Appeal Resolution Date:	Not reported
Disposition Status Date:	Not reported
Disposition Status:	Not reported
Disposition Status Description:	Not reported
Consent/Final Order Sequence Number:	Not reported
Consent/Final Order Respondent Name:	Not reported
Consent/Final Order Lead Agency:	Not reported
Enforcement Type:	FINAL 3008(A) COMPLIANCE ORDER
Enforcement Responsible Person:	R9
Enforcement Responsible Sub-Organization:	Not reported
SEP Sequence Number:	Not reported
SEP Expenditure Amount:	Not reported
SEP Scheduled Completion Date:	Not reported
SEP Actual Date:	Not reported
SEP Defaulted Date:	Not reported
SEP Type:	Not reported
SEP Type Description:	Not reported
Proposed Amount:	Not reported
Final Monetary Amount:	5000
Paid Amount:	5000
Final Count:	1
Final Amount:	5000

Found Violation:	Yes
Agency Which Determined Violation:	State
Violation Short Description:	TSD - Tank System Standards
Date Violation was Determined:	19920309
Actual Return to Compliance Date:	19940209
Return to Compliance Qualifier:	Observed
Violation Responsible Agency:	State
Scheduled Compliance Date:	Not reported
Enforcement Identifier:	001
Date of Enforcement Action:	19930402
Enforcement Responsible Agency:	State
Enforcement Docket Number:	Not reported
Enforcement Attorney:	R9
Corrective Action Component:	No
Appeal Initiated Date:	Not reported
Appeal Resolution Date:	Not reported
Disposition Status Date:	Not reported
Disposition Status:	Not reported
Disposition Status Description:	Not reported

TELEDYNE SEMICONDUCTOR (Continued) **1000201854**

Consent/Final Order Sequence Number: Not reported
Consent/Final Order Respondent Name: Not reported
Consent/Final Order Lead Agency: Not reported
Enforcement Type: INITIAL 3008(A) COMPLIANCE
Enforcement Responsible Person: R9
Enforcement Responsible Sub-Organization: Not reported
SEP Sequence Number: Not reported
SEP Expenditure Amount: Not reported
SEP Scheduled Completion Date: Not reported
SEP Actual Date: Not reported
SEP Defaulted Date: Not reported
SEP Type: Not reported
SEP Type Description: Not reported
Proposed Amount: Not reported
Final Monetary Amount: Not reported
Paid Amount: Not reported
Final Count: Not reported
Final Amount: Not reported

Found Violation: Yes
Agency Which Determined Violation: State
Violation Short Description: TSD - Closure/Post-Closure
Date Violation was Determined: 19920309
Actual Return to Compliance Date: 19940209
Return to Compliance Qualifier: Observed
Violation Responsible Agency: State
Scheduled Compliance Date: Not reported
Enforcement Identifier: 001
Date of Enforcement Action: 19940823
Enforcement Responsible Agency: State
Enforcement Docket Number: Not reported
Enforcement Attorney: R9
Corrective Action Component: No
Appeal Initiated Date: Not reported
Appeal Resolution Date: Not reported
Disposition Status Date: Not reported
Disposition Status: Not reported
Disposition Status Description: Not reported
Consent/Final Order Sequence Number: Not reported
Consent/Final Order Respondent Name: Not reported
Consent/Final Order Lead Agency: Not reported
Enforcement Type: FINAL 3008(A) COMPLIANCE ORDER
Enforcement Responsible Person: R9
Enforcement Responsible Sub-Organization: Not reported
SEP Sequence Number: Not reported
SEP Expenditure Amount: Not reported
SEP Scheduled Completion Date: Not reported
SEP Actual Date: Not reported
SEP Defaulted Date: Not reported
SEP Type: Not reported
SEP Type Description: Not reported
Proposed Amount: Not reported
Final Monetary Amount: 5000
Paid Amount: 5000
Final Count: 1
Final Amount: 5000

TELEDYNE SEMICONDUCTOR (Continued) **1000201854**

Found Violation:	Yes
Agency Which Determined Violation:	State
Violation Short Description:	Generators - General
Date Violation was Determined:	19920309
Actual Return to Compliance Date:	19930624
Return to Compliance Qualifier:	Observed
Violation Responsible Agency:	State
Scheduled Compliance Date:	Not reported
Enforcement Identifier:	001
Date of Enforcement Action:	19920310
Enforcement Responsible Agency:	State
Enforcement Docket Number:	Not reported
Enforcement Attorney:	R9
Corrective Action Component:	No
Appeal Initiated Date:	Not reported
Appeal Resolution Date:	Not reported
Disposition Status Date:	Not reported
Disposition Status:	Not reported
Disposition Status Description:	Not reported
Consent/Final Order Sequence Number:	Not reported
Consent/Final Order Respondent Name:	Not reported
Consent/Final Order Lead Agency:	Not reported
Enforcement Type:	WRITTEN INFORMAL
Enforcement Responsible Person:	R9
Enforcement Responsible Sub-Organization:	Not reported
SEP Sequence Number:	Not reported
SEP Expenditure Amount:	Not reported
SEP Scheduled Completion Date:	Not reported
SEP Actual Date:	Not reported
SEP Defaulted Date:	Not reported
SEP Type:	Not reported
SEP Type Description:	Not reported
Proposed Amount:	Not reported
Final Monetary Amount:	Not reported
Paid Amount:	Not reported
Final Count:	Not reported
Final Amount:	Not reported

Found Violation:	Yes
Agency Which Determined Violation:	State
Violation Short Description:	TSD - Closure/Post-Closure
Date Violation was Determined:	19920309
Actual Return to Compliance Date:	19940209
Return to Compliance Qualifier:	Observed
Violation Responsible Agency:	State
Scheduled Compliance Date:	Not reported
Enforcement Identifier:	001
Date of Enforcement Action:	19920310
Enforcement Responsible Agency:	State
Enforcement Docket Number:	Not reported
Enforcement Attorney:	R9
Corrective Action Component:	No
Appeal Initiated Date:	Not reported
Appeal Resolution Date:	Not reported
Disposition Status Date:	Not reported
Disposition Status:	Not reported
Disposition Status Description:	Not reported

TELEDYNE SEMICONDUCTOR (Continued) **1000201854**

Consent/Final Order Sequence Number: Not reported
Consent/Final Order Respondent Name: Not reported
Consent/Final Order Lead Agency: Not reported
Enforcement Type: WRITTEN INFORMAL
Enforcement Responsible Person: R9
Enforcement Responsible Sub-Organization: Not reported
SEP Sequence Number: Not reported
SEP Expenditure Amount: Not reported
SEP Scheduled Completion Date: Not reported
SEP Actual Date: Not reported
SEP Defaulted Date: Not reported
SEP Type: Not reported
SEP Type Description: Not reported
Proposed Amount: Not reported
Final Monetary Amount: Not reported
Paid Amount: Not reported
Final Count: Not reported
Final Amount: Not reported

Found Violation: Yes
Agency Which Determined Violation: State
Violation Short Description: LDR - General
Date Violation was Determined: 19891220
Actual Return to Compliance Date: 19891220
Return to Compliance Qualifier: Observed
Violation Responsible Agency: State
Scheduled Compliance Date: Not reported
Enforcement Identifier: 001
Date of Enforcement Action: 19930402
Enforcement Responsible Agency: State
Enforcement Docket Number: Not reported
Enforcement Attorney: R9
Corrective Action Component: No
Appeal Initiated Date: Not reported
Appeal Resolution Date: Not reported
Disposition Status Date: Not reported
Disposition Status: Not reported
Disposition Status Description: Not reported
Consent/Final Order Sequence Number: Not reported
Consent/Final Order Respondent Name: Not reported
Consent/Final Order Lead Agency: Not reported
Enforcement Type: INITIAL 3008(A) COMPLIANCE
Enforcement Responsible Person: R9
Enforcement Responsible Sub-Organization: Not reported
SEP Sequence Number: Not reported
SEP Expenditure Amount: Not reported
SEP Scheduled Completion Date: Not reported
SEP Actual Date: Not reported
SEP Defaulted Date: Not reported
SEP Type: Not reported
SEP Type Description: Not reported
Proposed Amount: Not reported
Final Monetary Amount: Not reported
Paid Amount: Not reported
Final Count: Not reported
Final Amount: Not reported

TELEDYNE SEMICONDUCTOR (Continued) **1000201854**

Found Violation:	Yes
Agency Which Determined Violation:	State
Violation Short Description:	TSD - Tank System Standards
Date Violation was Determined:	19920309
Actual Return to Compliance Date:	19940209
Return to Compliance Qualifier:	Observed
Violation Responsible Agency:	State
Scheduled Compliance Date:	Not reported
Enforcement Identifier:	001
Date of Enforcement Action:	19920310
Enforcement Responsible Agency:	State
Enforcement Docket Number:	Not reported
Enforcement Attorney:	R9
Corrective Action Component:	No
Appeal Initiated Date:	Not reported
Appeal Resolution Date:	Not reported
Disposition Status Date:	Not reported
Disposition Status:	Not reported
Disposition Status Description:	Not reported
Consent/Final Order Sequence Number:	Not reported
Consent/Final Order Respondent Name:	Not reported
Consent/Final Order Lead Agency:	Not reported
Enforcement Type:	WRITTEN INFORMAL
Enforcement Responsible Person:	R9
Enforcement Responsible Sub-Organization:	Not reported
SEP Sequence Number:	Not reported
SEP Expenditure Amount:	Not reported
SEP Scheduled Completion Date:	Not reported
SEP Actual Date:	Not reported
SEP Defaulted Date:	Not reported
SEP Type:	Not reported
SEP Type Description:	Not reported
Proposed Amount:	Not reported
Final Monetary Amount:	Not reported
Paid Amount:	Not reported
Final Count:	Not reported
Final Amount:	Not reported

Found Violation:	Yes
Agency Which Determined Violation:	State
Violation Short Description:	LDR - General
Date Violation was Determined:	19881221
Actual Return to Compliance Date:	19920128
Return to Compliance Qualifier:	Observed
Violation Responsible Agency:	State
Scheduled Compliance Date:	Not reported
Enforcement Identifier:	001
Date of Enforcement Action:	19940823
Enforcement Responsible Agency:	State
Enforcement Docket Number:	Not reported
Enforcement Attorney:	R9
Corrective Action Component:	No
Appeal Initiated Date:	Not reported
Appeal Resolution Date:	Not reported
Disposition Status Date:	Not reported
Disposition Status:	Not reported
Disposition Status Description:	Not reported

TELEDYNE SEMICONDUCTOR (Continued) **1000201854**

Consent/Final Order Sequence Number: Not reported
Consent/Final Order Respondent Name: Not reported
Consent/Final Order Lead Agency: Not reported
Enforcement Type: FINAL 3008(A) COMPLIANCE ORDER
Enforcement Responsible Person: R9
Enforcement Responsible Sub-Organization: Not reported
SEP Sequence Number: Not reported
SEP Expenditure Amount: Not reported
SEP Scheduled Completion Date: Not reported
SEP Actual Date: Not reported
SEP Defaulted Date: Not reported
SEP Type: Not reported
SEP Type Description: Not reported
Proposed Amount: Not reported
Final Monetary Amount: 5000
Paid Amount: 5000
Final Count: 1
Final Amount: 5000

Found Violation: Yes
Agency Which Determined Violation: State
Violation Short Description: Generators - General
Date Violation was Determined: 19920309
Actual Return to Compliance Date: 19930624
Return to Compliance Qualifier: Observed
Violation Responsible Agency: State
Scheduled Compliance Date: Not reported
Enforcement Identifier: 001
Date of Enforcement Action: 19930402
Enforcement Responsible Agency: State
Enforcement Docket Number: Not reported
Enforcement Attorney: R9
Corrective Action Component: No
Appeal Initiated Date: Not reported
Appeal Resolution Date: Not reported
Disposition Status Date: Not reported
Disposition Status: Not reported
Disposition Status Description: Not reported
Consent/Final Order Sequence Number: Not reported
Consent/Final Order Respondent Name: Not reported
Consent/Final Order Lead Agency: Not reported
Enforcement Type: INITIAL 3008(A) COMPLIANCE
Enforcement Responsible Person: R9
Enforcement Responsible Sub-Organization: Not reported
SEP Sequence Number: Not reported
SEP Expenditure Amount: Not reported
SEP Scheduled Completion Date: Not reported
SEP Actual Date: Not reported
SEP Defaulted Date: Not reported
SEP Type: Not reported
SEP Type Description: Not reported
Proposed Amount: Not reported
Final Monetary Amount: Not reported
Paid Amount: Not reported
Final Count: Not reported
Final Amount: Not reported

TELEDYNE SEMICONDUCTOR (Continued) **1000201854**

Found Violation:	Yes
Agency Which Determined Violation:	State
Violation Short Description:	TSD - General Facility Standards
Date Violation was Determined:	19920309
Actual Return to Compliance Date:	19940209
Return to Compliance Qualifier:	Observed
Violation Responsible Agency:	State
Scheduled Compliance Date:	Not reported
Enforcement Identifier:	001
Date of Enforcement Action:	19930402
Enforcement Responsible Agency:	State
Enforcement Docket Number:	Not reported
Enforcement Attorney:	R9
Corrective Action Component:	No
Appeal Initiated Date:	Not reported
Appeal Resolution Date:	Not reported
Disposition Status Date:	Not reported
Disposition Status:	Not reported
Disposition Status Description:	Not reported
Consent/Final Order Sequence Number:	Not reported
Consent/Final Order Respondent Name:	Not reported
Consent/Final Order Lead Agency:	Not reported
Enforcement Type:	INITIAL 3008(A) COMPLIANCE
Enforcement Responsible Person:	R9
Enforcement Responsible Sub-Organization:	Not reported
SEP Sequence Number:	Not reported
SEP Expenditure Amount:	Not reported
SEP Scheduled Completion Date:	Not reported
SEP Actual Date:	Not reported
SEP Defaulted Date:	Not reported
SEP Type:	Not reported
SEP Type Description:	Not reported
Proposed Amount:	Not reported
Final Monetary Amount:	Not reported
Paid Amount:	Not reported
Final Count:	Not reported
Final Amount:	Not reported

Found Violation:	Yes
Agency Which Determined Violation:	State
Violation Short Description:	TSD - General
Date Violation was Determined:	19861210
Actual Return to Compliance Date:	19891220
Return to Compliance Qualifier:	Observed
Violation Responsible Agency:	State
Scheduled Compliance Date:	Not reported
Enforcement Identifier:	001
Date of Enforcement Action:	19940823
Enforcement Responsible Agency:	State
Enforcement Docket Number:	Not reported
Enforcement Attorney:	R9
Corrective Action Component:	No
Appeal Initiated Date:	Not reported
Appeal Resolution Date:	Not reported
Disposition Status Date:	Not reported
Disposition Status:	Not reported
Disposition Status Description:	Not reported

TELEDYNE SEMICONDUCTOR (Continued) **1000201854**

Consent/Final Order Sequence Number: Not reported
Consent/Final Order Respondent Name: Not reported
Consent/Final Order Lead Agency: Not reported
Enforcement Type: FINAL 3008(A) COMPLIANCE ORDER
Enforcement Responsible Person: R9
Enforcement Responsible Sub-Organization: Not reported
SEP Sequence Number: Not reported
SEP Expenditure Amount: Not reported
SEP Scheduled Completion Date: Not reported
SEP Actual Date: Not reported
SEP Defaulted Date: Not reported
SEP Type: Not reported
SEP Type Description: Not reported
Proposed Amount: Not reported
Final Monetary Amount: 5000
Paid Amount: 5000
Final Count: 1
Final Amount: 5000

Found Violation: Yes
Agency Which Determined Violation: State
Violation Short Description: TSD - Closure/Post-Closure
Date Violation was Determined: 19920309
Actual Return to Compliance Date: 19940209
Return to Compliance Qualifier: Observed
Violation Responsible Agency: State
Scheduled Compliance Date: Not reported
Enforcement Identifier: 001
Date of Enforcement Action: 19930402
Enforcement Responsible Agency: State
Enforcement Docket Number: Not reported
Enforcement Attorney: R9
Corrective Action Component: No
Appeal Initiated Date: Not reported
Appeal Resolution Date: Not reported
Disposition Status Date: Not reported
Disposition Status: Not reported
Disposition Status Description: Not reported
Consent/Final Order Sequence Number: Not reported
Consent/Final Order Respondent Name: Not reported
Consent/Final Order Lead Agency: Not reported
Enforcement Type: INITIAL 3008(A) COMPLIANCE
Enforcement Responsible Person: R9
Enforcement Responsible Sub-Organization: Not reported
SEP Sequence Number: Not reported
SEP Expenditure Amount: Not reported
SEP Scheduled Completion Date: Not reported
SEP Actual Date: Not reported
SEP Defaulted Date: Not reported
SEP Type: Not reported
SEP Type Description: Not reported
Proposed Amount: Not reported
Final Monetary Amount: Not reported
Paid Amount: Not reported
Final Count: Not reported
Final Amount: Not reported

TELEDYNE SEMICONDUCTOR (Continued) **1000201854**

Found Violation:	Yes
Agency Which Determined Violation:	State
Violation Short Description:	TSD - Closure/Post-Closure
Date Violation was Determined:	19861210
Actual Return to Compliance Date:	19891220
Return to Compliance Qualifier:	Observed
Violation Responsible Agency:	State
Scheduled Compliance Date:	Not reported
Enforcement Identifier:	001
Date of Enforcement Action:	19940823
Enforcement Responsible Agency:	State
Enforcement Docket Number:	Not reported
Enforcement Attorney:	R9
Corrective Action Component:	No
Appeal Initiated Date:	Not reported
Appeal Resolution Date:	Not reported
Disposition Status Date:	Not reported
Disposition Status:	Not reported
Disposition Status Description:	Not reported
Consent/Final Order Sequence Number:	Not reported
Consent/Final Order Respondent Name:	Not reported
Consent/Final Order Lead Agency:	Not reported
Enforcement Type:	FINAL 3008(A) COMPLIANCE ORDER
Enforcement Responsible Person:	R9
Enforcement Responsible Sub-Organization:	Not reported
SEP Sequence Number:	Not reported
SEP Expenditure Amount:	Not reported
SEP Scheduled Completion Date:	Not reported
SEP Actual Date:	Not reported
SEP Defaulted Date:	Not reported
SEP Type:	Not reported
SEP Type Description:	Not reported
Proposed Amount:	Not reported
Final Monetary Amount:	5000
Paid Amount:	5000
Final Count:	1
Final Amount:	5000

Found Violation:	Yes
Agency Which Determined Violation:	State
Violation Short Description:	TSD - General
Date Violation was Determined:	19891220
Actual Return to Compliance Date:	19891220
Return to Compliance Qualifier:	Observed
Violation Responsible Agency:	State
Scheduled Compliance Date:	Not reported
Enforcement Identifier:	001
Date of Enforcement Action:	19940823
Enforcement Responsible Agency:	State
Enforcement Docket Number:	Not reported
Enforcement Attorney:	R9
Corrective Action Component:	No
Appeal Initiated Date:	Not reported
Appeal Resolution Date:	Not reported
Disposition Status Date:	Not reported
Disposition Status:	Not reported
Disposition Status Description:	Not reported

TELEDYNE SEMICONDUCTOR (Continued) **1000201854**

Consent/Final Order Sequence Number: Not reported
Consent/Final Order Respondent Name: Not reported
Consent/Final Order Lead Agency: Not reported
Enforcement Type: FINAL 3008(A) COMPLIANCE ORDER
Enforcement Responsible Person: R9
Enforcement Responsible Sub-Organization: Not reported
SEP Sequence Number: Not reported
SEP Expenditure Amount: Not reported
SEP Scheduled Completion Date: Not reported
SEP Actual Date: Not reported
SEP Defaulted Date: Not reported
SEP Type: Not reported
SEP Type Description: Not reported
Proposed Amount: Not reported
Final Monetary Amount: 5000
Paid Amount: 5000
Final Count: 1
Final Amount: 5000

Found Violation: Yes
Agency Which Determined Violation: State
Violation Short Description: TSD - Tank System Standards
Date Violation was Determined: 19920309
Actual Return to Compliance Date: 19940209
Return to Compliance Qualifier: Observed
Violation Responsible Agency: State
Scheduled Compliance Date: Not reported
Enforcement Identifier: 001
Date of Enforcement Action: 19940823
Enforcement Responsible Agency: State
Enforcement Docket Number: Not reported
Enforcement Attorney: R9
Corrective Action Component: No
Appeal Initiated Date: Not reported
Appeal Resolution Date: Not reported
Disposition Status Date: Not reported
Disposition Status: Not reported
Disposition Status Description: Not reported
Consent/Final Order Sequence Number: Not reported
Consent/Final Order Respondent Name: Not reported
Consent/Final Order Lead Agency: Not reported
Enforcement Type: FINAL 3008(A) COMPLIANCE ORDER
Enforcement Responsible Person: R9
Enforcement Responsible Sub-Organization: Not reported
SEP Sequence Number: Not reported
SEP Expenditure Amount: Not reported
SEP Scheduled Completion Date: Not reported
SEP Actual Date: Not reported
SEP Defaulted Date: Not reported
SEP Type: Not reported
SEP Type Description: Not reported
Proposed Amount: Not reported
Final Monetary Amount: 5000
Paid Amount: 5000
Final Count: 1
Final Amount: 5000

TELEDYNE SEMICONDUCTOR (Continued) **1000201854**

Found Violation:	Yes
Agency Which Determined Violation:	EPA
Violation Short Description:	TSD - Financial Requirements
Date Violation was Determined:	19920514
Actual Return to Compliance Date:	19930101
Return to Compliance Qualifier:	Unverifiable
Violation Responsible Agency:	EPA
Scheduled Compliance Date:	Not reported
Enforcement Identifier:	Not reported
Date of Enforcement Action:	Not reported
Enforcement Responsible Agency:	Not reported
Enforcement Docket Number:	Not reported
Enforcement Attorney:	Not reported
Corrective Action Component:	Not reported
Appeal Initiated Date:	Not reported
Appeal Resolution Date:	Not reported
Disposition Status Date:	Not reported
Disposition Status:	Not reported
Disposition Status Description:	Not reported
Consent/Final Order Sequence Number:	Not reported
Consent/Final Order Respondent Name:	Not reported
Consent/Final Order Lead Agency:	Not reported
Enforcement Type:	Not reported
Enforcement Responsible Person:	Not reported
Enforcement Responsible Sub-Organization:	Not reported
SEP Sequence Number:	Not reported
SEP Expenditure Amount:	Not reported
SEP Scheduled Completion Date:	Not reported
SEP Actual Date:	Not reported
SEP Defaulted Date:	Not reported
SEP Type:	Not reported
SEP Type Description:	Not reported
Proposed Amount:	Not reported
Final Monetary Amount:	Not reported
Paid Amount:	Not reported
Final Count:	Not reported
Final Amount:	Not reported

Found Violation:	Yes
Agency Which Determined Violation:	State
Violation Short Description:	TSD - Closure/Post-Closure
Date Violation was Determined:	19861210
Actual Return to Compliance Date:	19891220
Return to Compliance Qualifier:	Observed
Violation Responsible Agency:	State
Scheduled Compliance Date:	Not reported
Enforcement Identifier:	001
Date of Enforcement Action:	19930402
Enforcement Responsible Agency:	State
Enforcement Docket Number:	Not reported
Enforcement Attorney:	R9
Corrective Action Component:	No
Appeal Initiated Date:	Not reported
Appeal Resolution Date:	Not reported
Disposition Status Date:	Not reported
Disposition Status:	Not reported
Disposition Status Description:	Not reported

TELEDYNE SEMICONDUCTOR (Continued) **1000201854**

Consent/Final Order Sequence Number: Not reported
Consent/Final Order Respondent Name: Not reported
Consent/Final Order Lead Agency: Not reported
Enforcement Type: INITIAL 3008(A) COMPLIANCE
Enforcement Responsible Person: R9
Enforcement Responsible Sub-Organization: Not reported
SEP Sequence Number: Not reported
SEP Expenditure Amount: Not reported
SEP Scheduled Completion Date: Not reported
SEP Actual Date: Not reported
SEP Defaulted Date: Not reported
SEP Type: Not reported
SEP Type Description: Not reported
Proposed Amount: Not reported
Final Monetary Amount: Not reported
Paid Amount: Not reported
Final Count: Not reported
Final Amount: Not reported

Found Violation: Yes
Agency Which Determined Violation: State
Violation Short Description: Generators - Manifest
Date Violation was Determined: 19920309
Actual Return to Compliance Date: 19930624
Return to Compliance Qualifier: Observed
Violation Responsible Agency: State
Scheduled Compliance Date: Not reported
Enforcement Identifier: 001
Date of Enforcement Action: 19940823
Enforcement Responsible Agency: State
Enforcement Docket Number: Not reported
Enforcement Attorney: R9
Corrective Action Component: No
Appeal Initiated Date: Not reported
Appeal Resolution Date: Not reported
Disposition Status Date: Not reported
Disposition Status: Not reported
Disposition Status Description: Not reported
Consent/Final Order Sequence Number: Not reported
Consent/Final Order Respondent Name: Not reported
Consent/Final Order Lead Agency: Not reported
Enforcement Type: FINAL 3008(A) COMPLIANCE ORDER
Enforcement Responsible Person: R9
Enforcement Responsible Sub-Organization: Not reported
SEP Sequence Number: Not reported
SEP Expenditure Amount: Not reported
SEP Scheduled Completion Date: Not reported
SEP Actual Date: Not reported
SEP Defaulted Date: Not reported
SEP Type: Not reported
SEP Type Description: Not reported
Proposed Amount: Not reported
Final Monetary Amount: 5000
Paid Amount: 5000
Final Count: 1
Final Amount: 5000

TELEDYNE SEMICONDUCTOR (Continued) **1000201854**

Found Violation:	Yes
Agency Which Determined Violation:	State
Violation Short Description:	TSD - Manifest/Records/Reporting
Date Violation was Determined:	19920309
Actual Return to Compliance Date:	19940209
Return to Compliance Qualifier:	Observed
Violation Responsible Agency:	State
Scheduled Compliance Date:	Not reported
Enforcement Identifier:	001
Date of Enforcement Action:	19940823
Enforcement Responsible Agency:	State
Enforcement Docket Number:	Not reported
Enforcement Attorney:	R9
Corrective Action Component:	No
Appeal Initiated Date:	Not reported
Appeal Resolution Date:	Not reported
Disposition Status Date:	Not reported
Disposition Status:	Not reported
Disposition Status Description:	Not reported
Consent/Final Order Sequence Number:	Not reported
Consent/Final Order Respondent Name:	Not reported
Consent/Final Order Lead Agency:	Not reported
Enforcement Type:	FINAL 3008(A) COMPLIANCE ORDER
Enforcement Responsible Person:	R9
Enforcement Responsible Sub-Organization:	Not reported
SEP Sequence Number:	Not reported
SEP Expenditure Amount:	Not reported
SEP Scheduled Completion Date:	Not reported
SEP Actual Date:	Not reported
SEP Defaulted Date:	Not reported
SEP Type:	Not reported
SEP Type Description:	Not reported
Proposed Amount:	Not reported
Final Monetary Amount:	5000
Paid Amount:	5000
Final Count:	1
Final Amount:	5000

Found Violation:	Yes
Agency Which Determined Violation:	State
Violation Short Description:	TSD - Manifest/Records/Reporting
Date Violation was Determined:	19920309
Actual Return to Compliance Date:	19940209
Return to Compliance Qualifier:	Observed
Violation Responsible Agency:	State
Scheduled Compliance Date:	Not reported
Enforcement Identifier:	001
Date of Enforcement Action:	19930402
Enforcement Responsible Agency:	State
Enforcement Docket Number:	Not reported
Enforcement Attorney:	R9
Corrective Action Component:	No
Appeal Initiated Date:	Not reported
Appeal Resolution Date:	Not reported
Disposition Status Date:	Not reported
Disposition Status:	Not reported
Disposition Status Description:	Not reported

TELEDYNE SEMICONDUCTOR (Continued) **1000201854**

Consent/Final Order Sequence Number: Not reported
Consent/Final Order Respondent Name: Not reported
Consent/Final Order Lead Agency: Not reported
Enforcement Type: INITIAL 3008(A) COMPLIANCE
Enforcement Responsible Person: R9
Enforcement Responsible Sub-Organization: Not reported
SEP Sequence Number: Not reported
SEP Expenditure Amount: Not reported
SEP Scheduled Completion Date: Not reported
SEP Actual Date: Not reported
SEP Defaulted Date: Not reported
SEP Type: Not reported
SEP Type Description: Not reported
Proposed Amount: Not reported
Final Monetary Amount: Not reported
Paid Amount: Not reported
Final Count: Not reported
Final Amount: Not reported

Found Violation: Yes
Agency Which Determined Violation: State
Violation Short Description: LDR - General
Date Violation was Determined: 19891220
Actual Return to Compliance Date: 19891220
Return to Compliance Qualifier: Observed
Violation Responsible Agency: State
Scheduled Compliance Date: Not reported
Enforcement Identifier: 001
Date of Enforcement Action: 19930402
Enforcement Responsible Agency: State
Enforcement Docket Number: Not reported
Enforcement Attorney: R9
Corrective Action Component: No
Appeal Initiated Date: Not reported
Appeal Resolution Date: Not reported
Disposition Status Date: Not reported
Disposition Status: Not reported
Disposition Status Description: Not reported
Consent/Final Order Sequence Number: Not reported
Consent/Final Order Respondent Name: Not reported
Consent/Final Order Lead Agency: Not reported
Enforcement Type: INITIAL 3008(A) COMPLIANCE
Enforcement Responsible Person: R9
Enforcement Responsible Sub-Organization: Not reported
SEP Sequence Number: Not reported
SEP Expenditure Amount: Not reported
SEP Scheduled Completion Date: Not reported
SEP Actual Date: Not reported
SEP Defaulted Date: Not reported
SEP Type: Not reported
SEP Type Description: Not reported
Proposed Amount: Not reported
Final Monetary Amount: Not reported
Paid Amount: Not reported
Final Count: Not reported
Final Amount: Not reported

TELEDYNE SEMICONDUCTOR (Continued) **1000201854**

Found Violation:	Yes
Agency Which Determined Violation:	State
Violation Short Description:	TSD - General
Date Violation was Determined:	19861210
Actual Return to Compliance Date:	19891220
Return to Compliance Qualifier:	Observed
Violation Responsible Agency:	State
Scheduled Compliance Date:	Not reported
Enforcement Identifier:	001
Date of Enforcement Action:	19871002
Enforcement Responsible Agency:	State
Enforcement Docket Number:	Not reported
Enforcement Attorney:	R9
Corrective Action Component:	No
Appeal Initiated Date:	Not reported
Appeal Resolution Date:	Not reported
Disposition Status Date:	Not reported
Disposition Status:	Not reported
Disposition Status Description:	Not reported
Consent/Final Order Sequence Number:	Not reported
Consent/Final Order Respondent Name:	Not reported
Consent/Final Order Lead Agency:	Not reported
Enforcement Type:	WRITTEN INFORMAL
Enforcement Responsible Person:	R9
Enforcement Responsible Sub-Organization:	Not reported
SEP Sequence Number:	Not reported
SEP Expenditure Amount:	Not reported
SEP Scheduled Completion Date:	Not reported
SEP Actual Date:	Not reported
SEP Defaulted Date:	Not reported
SEP Type:	Not reported
SEP Type Description:	Not reported
Proposed Amount:	Not reported
Final Monetary Amount:	Not reported
Paid Amount:	Not reported
Final Count:	Not reported
Final Amount:	Not reported

Found Violation:	Yes
Agency Which Determined Violation:	State
Violation Short Description:	LDR - General
Date Violation was Determined:	19891220
Actual Return to Compliance Date:	19891220
Return to Compliance Qualifier:	Observed
Violation Responsible Agency:	State
Scheduled Compliance Date:	Not reported
Enforcement Identifier:	001
Date of Enforcement Action:	19940823
Enforcement Responsible Agency:	State
Enforcement Docket Number:	Not reported
Enforcement Attorney:	R9
Corrective Action Component:	No
Appeal Initiated Date:	Not reported
Appeal Resolution Date:	Not reported
Disposition Status Date:	Not reported
Disposition Status:	Not reported
Disposition Status Description:	Not reported

TELEDYNE SEMICONDUCTOR (Continued) **1000201854**

Consent/Final Order Sequence Number: Not reported
Consent/Final Order Respondent Name: Not reported
Consent/Final Order Lead Agency: Not reported
Enforcement Type: FINAL 3008(A) COMPLIANCE ORDER
Enforcement Responsible Person: R9
Enforcement Responsible Sub-Organization: Not reported
SEP Sequence Number: Not reported
SEP Expenditure Amount: Not reported
SEP Scheduled Completion Date: Not reported
SEP Actual Date: Not reported
SEP Defaulted Date: Not reported
SEP Type: Not reported
SEP Type Description: Not reported
Proposed Amount: Not reported
Final Monetary Amount: 5000
Paid Amount: 5000
Final Count: 1
Final Amount: 5000

Found Violation: Yes
Agency Which Determined Violation: State
Violation Short Description: TSD - Manifest/Records/Reporting
Date Violation was Determined: 19920309
Actual Return to Compliance Date: 19940209
Return to Compliance Qualifier: Observed
Violation Responsible Agency: State
Scheduled Compliance Date: Not reported
Enforcement Identifier: 001
Date of Enforcement Action: 19920310
Enforcement Responsible Agency: State
Enforcement Docket Number: Not reported
Enforcement Attorney: R9
Corrective Action Component: No
Appeal Initiated Date: Not reported
Appeal Resolution Date: Not reported
Disposition Status Date: Not reported
Disposition Status: Not reported
Disposition Status Description: Not reported
Consent/Final Order Sequence Number: Not reported
Consent/Final Order Respondent Name: Not reported
Consent/Final Order Lead Agency: Not reported
Enforcement Type: WRITTEN INFORMAL
Enforcement Responsible Person: R9
Enforcement Responsible Sub-Organization: Not reported
SEP Sequence Number: Not reported
SEP Expenditure Amount: Not reported
SEP Scheduled Completion Date: Not reported
SEP Actual Date: Not reported
SEP Defaulted Date: Not reported
SEP Type: Not reported
SEP Type Description: Not reported
Proposed Amount: Not reported
Final Monetary Amount: Not reported
Paid Amount: Not reported
Final Count: Not reported
Final Amount: Not reported

TELEDYNE SEMICONDUCTOR (Continued) **1000201854**

Found Violation:	Yes
Agency Which Determined Violation:	State
Violation Short Description:	LDR - General
Date Violation was Determined:	19891220
Actual Return to Compliance Date:	19891220
Return to Compliance Qualifier:	Observed
Violation Responsible Agency:	State
Scheduled Compliance Date:	Not reported
Enforcement Identifier:	001
Date of Enforcement Action:	19940823
Enforcement Responsible Agency:	State
Enforcement Docket Number:	Not reported
Enforcement Attorney:	R9
Corrective Action Component:	No
Appeal Initiated Date:	Not reported
Appeal Resolution Date:	Not reported
Disposition Status Date:	Not reported
Disposition Status:	Not reported
Disposition Status Description:	Not reported
Consent/Final Order Sequence Number:	Not reported
Consent/Final Order Respondent Name:	Not reported
Consent/Final Order Lead Agency:	Not reported
Enforcement Type:	FINAL 3008(A) COMPLIANCE ORDER
Enforcement Responsible Person:	R9
Enforcement Responsible Sub-Organization:	Not reported
SEP Sequence Number:	Not reported
SEP Expenditure Amount:	Not reported
SEP Scheduled Completion Date:	Not reported
SEP Actual Date:	Not reported
SEP Defaulted Date:	Not reported
SEP Type:	Not reported
SEP Type Description:	Not reported
Proposed Amount:	Not reported
Final Monetary Amount:	5000
Paid Amount:	5000
Final Count:	1
Final Amount:	5000

Found Violation:	Yes
Agency Which Determined Violation:	State
Violation Short Description:	TSD - General
Date Violation was Determined:	19891220
Actual Return to Compliance Date:	19891220
Return to Compliance Qualifier:	Observed
Violation Responsible Agency:	State
Scheduled Compliance Date:	Not reported
Enforcement Identifier:	001
Date of Enforcement Action:	19930402
Enforcement Responsible Agency:	State
Enforcement Docket Number:	Not reported
Enforcement Attorney:	R9
Corrective Action Component:	No
Appeal Initiated Date:	Not reported
Appeal Resolution Date:	Not reported
Disposition Status Date:	Not reported
Disposition Status:	Not reported
Disposition Status Description:	Not reported

TELEDYNE SEMICONDUCTOR (Continued) **1000201854**

Consent/Final Order Sequence Number: Not reported
Consent/Final Order Respondent Name: Not reported
Consent/Final Order Lead Agency: Not reported
Enforcement Type: INITIAL 3008(A) COMPLIANCE
Enforcement Responsible Person: R9
Enforcement Responsible Sub-Organization: Not reported
SEP Sequence Number: Not reported
SEP Expenditure Amount: Not reported
SEP Scheduled Completion Date: Not reported
SEP Actual Date: Not reported
SEP Defaulted Date: Not reported
SEP Type: Not reported
SEP Type Description: Not reported
Proposed Amount: Not reported
Final Monetary Amount: Not reported
Paid Amount: Not reported
Final Count: Not reported
Final Amount: Not reported

Found Violation: Yes
Agency Which Determined Violation: State
Violation Short Description: TSD - General Facility Standards
Date Violation was Determined: 19920309
Actual Return to Compliance Date: 19940209
Return to Compliance Qualifier: Observed
Violation Responsible Agency: State
Scheduled Compliance Date: Not reported
Enforcement Identifier: 001
Date of Enforcement Action: 19920310
Enforcement Responsible Agency: State
Enforcement Docket Number: Not reported
Enforcement Attorney: R9
Corrective Action Component: No
Appeal Initiated Date: Not reported
Appeal Resolution Date: Not reported
Disposition Status Date: Not reported
Disposition Status: Not reported
Disposition Status Description: Not reported
Consent/Final Order Sequence Number: Not reported
Consent/Final Order Respondent Name: Not reported
Consent/Final Order Lead Agency: Not reported
Enforcement Type: WRITTEN INFORMAL
Enforcement Responsible Person: R9
Enforcement Responsible Sub-Organization: Not reported
SEP Sequence Number: Not reported
SEP Expenditure Amount: Not reported
SEP Scheduled Completion Date: Not reported
SEP Actual Date: Not reported
SEP Defaulted Date: Not reported
SEP Type: Not reported
SEP Type Description: Not reported
Proposed Amount: Not reported
Final Monetary Amount: Not reported
Paid Amount: Not reported
Final Count: Not reported
Final Amount: Not reported

TELEDYNE SEMICONDUCTOR (Continued) **1000201854**

Found Violation:	Yes
Agency Which Determined Violation:	State
Violation Short Description:	TSD - General
Date Violation was Determined:	19881221
Actual Return to Compliance Date:	19940209
Return to Compliance Qualifier:	Observed
Violation Responsible Agency:	State
Scheduled Compliance Date:	Not reported
Enforcement Identifier:	001
Date of Enforcement Action:	19890315
Enforcement Responsible Agency:	State
Enforcement Docket Number:	Not reported
Enforcement Attorney:	R9
Corrective Action Component:	No
Appeal Initiated Date:	Not reported
Appeal Resolution Date:	Not reported
Disposition Status Date:	Not reported
Disposition Status:	Not reported
Disposition Status Description:	Not reported
Consent/Final Order Sequence Number:	Not reported
Consent/Final Order Respondent Name:	Not reported
Consent/Final Order Lead Agency:	Not reported
Enforcement Type:	WRITTEN INFORMAL
Enforcement Responsible Person:	R9
Enforcement Responsible Sub-Organization:	Not reported
SEP Sequence Number:	Not reported
SEP Expenditure Amount:	Not reported
SEP Scheduled Completion Date:	Not reported
SEP Actual Date:	Not reported
SEP Defaulted Date:	Not reported
SEP Type:	Not reported
SEP Type Description:	Not reported
Proposed Amount:	Not reported
Final Monetary Amount:	Not reported
Paid Amount:	Not reported
Final Count:	Not reported
Final Amount:	Not reported

Found Violation:	No
Agency Which Determined Violation:	Not reported
Violation Short Description:	Not reported
Date Violation was Determined:	Not reported
Actual Return to Compliance Date:	Not reported
Return to Compliance Qualifier:	Not reported
Violation Responsible Agency:	Not reported
Scheduled Compliance Date:	Not reported
Enforcement Identifier:	Not reported
Date of Enforcement Action:	Not reported
Enforcement Responsible Agency:	Not reported
Enforcement Docket Number:	Not reported
Enforcement Attorney:	Not reported
Corrective Action Component:	Not reported
Appeal Initiated Date:	Not reported
Appeal Resolution Date:	Not reported
Disposition Status Date:	Not reported
Disposition Status:	Not reported
Disposition Status Description:	Not reported

TELEDYNE SEMICONDUCTOR (Continued) **1000201854**

Consent/Final Order Sequence Number: Not reported
Consent/Final Order Respondent Name: Not reported
Consent/Final Order Lead Agency: Not reported
Enforcement Type: Not reported
Enforcement Responsible Person: Not reported
Enforcement Responsible Sub-Organization: Not reported
SEP Sequence Number: Not reported
SEP Expenditure Amount: Not reported
SEP Scheduled Completion Date: Not reported
SEP Actual Date: Not reported
SEP Defaulted Date: Not reported
SEP Type: Not reported
SEP Type Description: Not reported
Proposed Amount: Not reported
Final Monetary Amount: Not reported
Paid Amount: Not reported
Final Count: Not reported
Final Amount: Not reported

Found Violation: Yes
Agency Which Determined Violation: State
Violation Short Description: TSD - General
Date Violation was Determined: 19881221
Actual Return to Compliance Date: 19940209
Return to Compliance Qualifier: Observed
Violation Responsible Agency: State
Scheduled Compliance Date: Not reported
Enforcement Identifier: 001
Date of Enforcement Action: 19940823
Enforcement Responsible Agency: State
Enforcement Docket Number: Not reported
Enforcement Attorney: R9
Corrective Action Component: No
Appeal Initiated Date: Not reported
Appeal Resolution Date: Not reported
Disposition Status Date: Not reported
Disposition Status: Not reported
Disposition Status Description: Not reported
Consent/Final Order Sequence Number: Not reported
Consent/Final Order Respondent Name: Not reported
Consent/Final Order Lead Agency: Not reported
Enforcement Type: FINAL 3008(A) COMPLIANCE ORDER
Enforcement Responsible Person: R9
Enforcement Responsible Sub-Organization: Not reported
SEP Sequence Number: Not reported
SEP Expenditure Amount: Not reported
SEP Scheduled Completion Date: Not reported
SEP Actual Date: Not reported
SEP Defaulted Date: Not reported
SEP Type: Not reported
SEP Type Description: Not reported
Proposed Amount: Not reported
Final Monetary Amount: 5000
Paid Amount: 5000
Final Count: 1
Final Amount: 5000

TELEDYNE SEMICONDUCTOR (Continued) **1000201854**

Found Violation:	Yes
Agency Which Determined Violation:	State
Violation Short Description:	TSD - Closure/Post-Closure
Date Violation was Determined:	19861210
Actual Return to Compliance Date:	19891220
Return to Compliance Qualifier:	Observed
Violation Responsible Agency:	State
Scheduled Compliance Date:	Not reported
Enforcement Identifier:	Not reported
Date of Enforcement Action:	Not reported
Enforcement Responsible Agency:	Not reported
Enforcement Docket Number:	Not reported
Enforcement Attorney:	Not reported
Corrective Action Component:	Not reported
Appeal Initiated Date:	Not reported
Appeal Resolution Date:	Not reported
Disposition Status Date:	Not reported
Disposition Status:	Not reported
Disposition Status Description:	Not reported
Consent/Final Order Sequence Number:	Not reported
Consent/Final Order Respondent Name:	Not reported
Consent/Final Order Lead Agency:	Not reported
Enforcement Type:	Not reported
Enforcement Responsible Person:	Not reported
Enforcement Responsible Sub-Organization:	Not reported
SEP Sequence Number:	Not reported
SEP Expenditure Amount:	Not reported
SEP Scheduled Completion Date:	Not reported
SEP Actual Date:	Not reported
SEP Defaulted Date:	Not reported
SEP Type:	Not reported
SEP Type Description:	Not reported
Proposed Amount:	Not reported
Final Monetary Amount:	Not reported
Paid Amount:	Not reported
Final Count:	Not reported
Final Amount:	Not reported

Found Violation:	No
Agency Which Determined Violation:	Not reported
Violation Short Description:	Not reported
Date Violation was Determined:	Not reported
Actual Return to Compliance Date:	Not reported
Return to Compliance Qualifier:	Not reported
Violation Responsible Agency:	Not reported
Scheduled Compliance Date:	Not reported
Enforcement Identifier:	Not reported
Date of Enforcement Action:	Not reported
Enforcement Responsible Agency:	Not reported
Enforcement Docket Number:	Not reported
Enforcement Attorney:	Not reported
Corrective Action Component:	Not reported
Appeal Initiated Date:	Not reported
Appeal Resolution Date:	Not reported
Disposition Status Date:	Not reported
Disposition Status:	Not reported
Disposition Status Description:	Not reported

TELEDYNE SEMICONDUCTOR (Continued) **1000201854**

Consent/Final Order Sequence Number: Not reported
Consent/Final Order Respondent Name: Not reported
Consent/Final Order Lead Agency: Not reported
Enforcement Type: Not reported
Enforcement Responsible Person: Not reported
Enforcement Responsible Sub-Organization: Not reported
SEP Sequence Number: Not reported
SEP Expenditure Amount: Not reported
SEP Scheduled Completion Date: Not reported
SEP Actual Date: Not reported
SEP Defaulted Date: Not reported
SEP Type: Not reported
SEP Type Description: Not reported
Proposed Amount: Not reported
Final Monetary Amount: Not reported
Paid Amount: Not reported
Final Count: Not reported
Final Amount: Not reported

Found Violation: Yes
Agency Which Determined Violation: State
Violation Short Description: TSD - Financial Requirements
Date Violation was Determined: 19920309
Actual Return to Compliance Date: 19940209
Return to Compliance Qualifier: Observed
Violation Responsible Agency: State
Scheduled Compliance Date: Not reported
Enforcement Identifier: 001
Date of Enforcement Action: 19920310
Enforcement Responsible Agency: State
Enforcement Docket Number: Not reported
Enforcement Attorney: R9
Corrective Action Component: No
Appeal Initiated Date: Not reported
Appeal Resolution Date: Not reported
Disposition Status Date: Not reported
Disposition Status: Not reported
Disposition Status Description: Not reported
Consent/Final Order Sequence Number: Not reported
Consent/Final Order Respondent Name: Not reported
Consent/Final Order Lead Agency: Not reported
Enforcement Type: WRITTEN INFORMAL
Enforcement Responsible Person: R9
Enforcement Responsible Sub-Organization: Not reported
SEP Sequence Number: Not reported
SEP Expenditure Amount: Not reported
SEP Scheduled Completion Date: Not reported
SEP Actual Date: Not reported
SEP Defaulted Date: Not reported
SEP Type: Not reported
SEP Type Description: Not reported
Proposed Amount: Not reported
Final Monetary Amount: Not reported
Paid Amount: Not reported
Final Count: Not reported
Final Amount: Not reported

TELEDYNE SEMICONDUCTOR (Continued) **1000201854**

Found Violation:	Yes
Agency Which Determined Violation:	State
Violation Short Description:	TSD - General
Date Violation was Determined:	19861210
Actual Return to Compliance Date:	19891220
Return to Compliance Qualifier:	Observed
Violation Responsible Agency:	State
Scheduled Compliance Date:	Not reported
Enforcement Identifier:	Not reported
Date of Enforcement Action:	Not reported
Enforcement Responsible Agency:	Not reported
Enforcement Docket Number:	Not reported
Enforcement Attorney:	Not reported
Corrective Action Component:	Not reported
Appeal Initiated Date:	Not reported
Appeal Resolution Date:	Not reported
Disposition Status Date:	Not reported
Disposition Status:	Not reported
Disposition Status Description:	Not reported
Consent/Final Order Sequence Number:	Not reported
Consent/Final Order Respondent Name:	Not reported
Consent/Final Order Lead Agency:	Not reported
Enforcement Type:	Not reported
Enforcement Responsible Person:	Not reported
Enforcement Responsible Sub-Organization:	Not reported
SEP Sequence Number:	Not reported
SEP Expenditure Amount:	Not reported
SEP Scheduled Completion Date:	Not reported
SEP Actual Date:	Not reported
SEP Defaulted Date:	Not reported
SEP Type:	Not reported
SEP Type Description:	Not reported
Proposed Amount:	Not reported
Final Monetary Amount:	Not reported
Paid Amount:	Not reported
Final Count:	Not reported
Final Amount:	Not reported

Found Violation:	Yes
Agency Which Determined Violation:	State
Violation Short Description:	TSD - General Facility Standards
Date Violation was Determined:	19920309
Actual Return to Compliance Date:	19940209
Return to Compliance Qualifier:	Observed
Violation Responsible Agency:	State
Scheduled Compliance Date:	Not reported
Enforcement Identifier:	001
Date of Enforcement Action:	19940823
Enforcement Responsible Agency:	State
Enforcement Docket Number:	Not reported
Enforcement Attorney:	R9
Corrective Action Component:	No
Appeal Initiated Date:	Not reported
Appeal Resolution Date:	Not reported
Disposition Status Date:	Not reported
Disposition Status:	Not reported
Disposition Status Description:	Not reported

TELEDYNE SEMICONDUCTOR (Continued) **1000201854**

Consent/Final Order Sequence Number: Not reported
Consent/Final Order Respondent Name: Not reported
Consent/Final Order Lead Agency: Not reported
Enforcement Type: FINAL 3008(A) COMPLIANCE ORDER
Enforcement Responsible Person: R9
Enforcement Responsible Sub-Organization: Not reported
SEP Sequence Number: Not reported
SEP Expenditure Amount: Not reported
SEP Scheduled Completion Date: Not reported
SEP Actual Date: Not reported
SEP Defaulted Date: Not reported
SEP Type: Not reported
SEP Type Description: Not reported
Proposed Amount: Not reported
Final Monetary Amount: 5000
Paid Amount: 5000
Final Count: 1
Final Amount: 5000

Found Violation: Yes
Agency Which Determined Violation: State
Violation Short Description: TSD - Financial Requirements
Date Violation was Determined: 19920309
Actual Return to Compliance Date: 19940209
Return to Compliance Qualifier: Observed
Violation Responsible Agency: State
Scheduled Compliance Date: Not reported
Enforcement Identifier: 001
Date of Enforcement Action: 19930402
Enforcement Responsible Agency: State
Enforcement Docket Number: Not reported
Enforcement Attorney: R9
Corrective Action Component: No
Appeal Initiated Date: Not reported
Appeal Resolution Date: Not reported
Disposition Status Date: Not reported
Disposition Status: Not reported
Disposition Status Description: Not reported
Consent/Final Order Sequence Number: Not reported
Consent/Final Order Respondent Name: Not reported
Consent/Final Order Lead Agency: Not reported
Enforcement Type: INITIAL 3008(A) COMPLIANCE
Enforcement Responsible Person: R9
Enforcement Responsible Sub-Organization: Not reported
SEP Sequence Number: Not reported
SEP Expenditure Amount: Not reported
SEP Scheduled Completion Date: Not reported
SEP Actual Date: Not reported
SEP Defaulted Date: Not reported
SEP Type: Not reported
SEP Type Description: Not reported
Proposed Amount: Not reported
Final Monetary Amount: Not reported
Paid Amount: Not reported
Final Count: Not reported
Final Amount: Not reported

TELEDYNE SEMICONDUCTOR (Continued) **1000201854**

Found Violation:	Yes
Agency Which Determined Violation:	State
Violation Short Description:	TSD - Closure/Post-Closure
Date Violation was Determined:	19881221
Actual Return to Compliance Date:	19891220
Return to Compliance Qualifier:	Observed
Violation Responsible Agency:	State
Scheduled Compliance Date:	Not reported
Enforcement Identifier:	001
Date of Enforcement Action:	19940823
Enforcement Responsible Agency:	State
Enforcement Docket Number:	Not reported
Enforcement Attorney:	R9
Corrective Action Component:	No
Appeal Initiated Date:	Not reported
Appeal Resolution Date:	Not reported
Disposition Status Date:	Not reported
Disposition Status:	Not reported
Disposition Status Description:	Not reported
Consent/Final Order Sequence Number:	Not reported
Consent/Final Order Respondent Name:	Not reported
Consent/Final Order Lead Agency:	Not reported
Enforcement Type:	FINAL 3008(A) COMPLIANCE ORDER
Enforcement Responsible Person:	R9
Enforcement Responsible Sub-Organization:	Not reported
SEP Sequence Number:	Not reported
SEP Expenditure Amount:	Not reported
SEP Scheduled Completion Date:	Not reported
SEP Actual Date:	Not reported
SEP Defaulted Date:	Not reported
SEP Type:	Not reported
SEP Type Description:	Not reported
Proposed Amount:	Not reported
Final Monetary Amount:	5000
Paid Amount:	5000
Final Count:	1
Final Amount:	5000

Found Violation:	Yes
Agency Which Determined Violation:	State
Violation Short Description:	TSD - Closure/Post-Closure
Date Violation was Determined:	19881221
Actual Return to Compliance Date:	19891220
Return to Compliance Qualifier:	Observed
Violation Responsible Agency:	State
Scheduled Compliance Date:	Not reported
Enforcement Identifier:	001
Date of Enforcement Action:	19890315
Enforcement Responsible Agency:	State
Enforcement Docket Number:	Not reported
Enforcement Attorney:	R9
Corrective Action Component:	No
Appeal Initiated Date:	Not reported
Appeal Resolution Date:	Not reported
Disposition Status Date:	Not reported
Disposition Status:	Not reported
Disposition Status Description:	Not reported

TELEDYNE SEMICONDUCTOR (Continued) **1000201854**

Consent/Final Order Sequence Number: Not reported
Consent/Final Order Respondent Name: Not reported
Consent/Final Order Lead Agency: Not reported
Enforcement Type: WRITTEN INFORMAL
Enforcement Responsible Person: R9
Enforcement Responsible Sub-Organization: Not reported
SEP Sequence Number: Not reported
SEP Expenditure Amount: Not reported
SEP Scheduled Completion Date: Not reported
SEP Actual Date: Not reported
SEP Defaulted Date: Not reported
SEP Type: Not reported
SEP Type Description: Not reported
Proposed Amount: Not reported
Final Monetary Amount: Not reported
Paid Amount: Not reported
Final Count: Not reported
Final Amount: Not reported

Evaluation Action Summary:
Evaluation Date: 19920128
Evaluation Responsible Agency: State
Found Violation: Yes
Evaluation Type Description: COMPLIANCE EVALUATION INSPECTION
Evaluation Responsible Person Identifier: R9
Evaluation Responsible Sub-Organization: Not reported
Actual Return to Compliance Date: 19930624
Scheduled Compliance Date: Not reported
Date of Request: Not reported
Date Response Received: Not reported
Request Agency: Not reported
Former Citation: Not reported

Evaluation Date: 19920128
Evaluation Responsible Agency: State
Found Violation: Yes
Evaluation Type Description: COMPLIANCE EVALUATION INSPECTION
Evaluation Responsible Person Identifier: R9
Evaluation Responsible Sub-Organization: Not reported
Actual Return to Compliance Date: 19930624
Scheduled Compliance Date: Not reported
Date of Request: Not reported
Date Response Received: Not reported
Request Agency: Not reported
Former Citation: Not reported

Evaluation Date: 19920128
Evaluation Responsible Agency: State
Found Violation: Yes
Evaluation Type Description: COMPLIANCE EVALUATION INSPECTION
Evaluation Responsible Person Identifier: R9
Evaluation Responsible Sub-Organization: Not reported
Actual Return to Compliance Date: 19940209
Scheduled Compliance Date: Not reported
Date of Request: Not reported
Date Response Received: Not reported
Request Agency: Not reported

TELEDYNE SEMICONDUCTOR (Continued) **1000201854**

Former Citation:	Not reported
Evaluation Date:	19861210
Evaluation Responsible Agency:	State
Found Violation:	Yes
Evaluation Type Description:	COMPLIANCE EVALUATION INSPECTION
Evaluation Responsible Person Identifier:	R9
Evaluation Responsible Sub-Organization:	Not reported
Actual Return to Compliance Date:	19891220
Scheduled Compliance Date:	Not reported
Date of Request:	Not reported
Date Response Received:	Not reported
Request Agency:	Not reported
Former Citation:	Not reported
Evaluation Date:	19861210
Evaluation Responsible Agency:	State
Found Violation:	Yes
Evaluation Type Description:	COMPLIANCE EVALUATION INSPECTION
Evaluation Responsible Person Identifier:	R9
Evaluation Responsible Sub-Organization:	Not reported
Actual Return to Compliance Date:	19891220
Scheduled Compliance Date:	Not reported
Date of Request:	Not reported
Date Response Received:	Not reported
Request Agency:	Not reported
Former Citation:	Not reported
Evaluation Date:	19920128
Evaluation Responsible Agency:	State
Found Violation:	Yes
Evaluation Type Description:	COMPLIANCE EVALUATION INSPECTION
Evaluation Responsible Person Identifier:	R9
Evaluation Responsible Sub-Organization:	Not reported
Actual Return to Compliance Date:	19930517
Scheduled Compliance Date:	Not reported
Date of Request:	Not reported
Date Response Received:	Not reported
Request Agency:	Not reported
Former Citation:	Not reported
Evaluation Date:	19881221
Evaluation Responsible Agency:	State
Found Violation:	Yes
Evaluation Type Description:	COMPLIANCE EVALUATION INSPECTION
Evaluation Responsible Person Identifier:	R9
Evaluation Responsible Sub-Organization:	Not reported
Actual Return to Compliance Date:	19930517
Scheduled Compliance Date:	Not reported
Date of Request:	Not reported
Date Response Received:	Not reported
Request Agency:	Not reported
Former Citation:	Not reported
Evaluation Date:	19940209
Evaluation Responsible Agency:	State
Found Violation:	No

TELEDYNE SEMICONDUCTOR (Continued) **1000201854**

Evaluation Type Description:	COMPLIANCE EVALUATION INSPECTION
Evaluation Responsible Person Identifier:	R9
Evaluation Responsible Sub-Organization:	Not reported
Actual Return to Compliance Date:	Not reported
Scheduled Compliance Date:	Not reported
Date of Request:	Not reported
Date Response Received:	Not reported
Request Agency:	Not reported
Former Citation:	Not reported

Evaluation Date:	19881221
Evaluation Responsible Agency:	State
Found Violation:	Yes
Evaluation Type Description:	COMPLIANCE EVALUATION INSPECTION
Evaluation Responsible Person Identifier:	R9
Evaluation Responsible Sub-Organization:	Not reported
Actual Return to Compliance Date:	19920128
Scheduled Compliance Date:	Not reported
Date of Request:	Not reported
Date Response Received:	Not reported
Request Agency:	Not reported
Former Citation:	Not reported

Evaluation Date:	19920128
Evaluation Responsible Agency:	State
Found Violation:	Yes
Evaluation Type Description:	COMPLIANCE EVALUATION INSPECTION
Evaluation Responsible Person Identifier:	R9
Evaluation Responsible Sub-Organization:	Not reported
Actual Return to Compliance Date:	19930517
Scheduled Compliance Date:	Not reported
Date of Request:	Not reported
Date Response Received:	Not reported
Request Agency:	Not reported
Former Citation:	Not reported

Evaluation Date:	19920128
Evaluation Responsible Agency:	State
Found Violation:	Yes
Evaluation Type Description:	COMPLIANCE EVALUATION INSPECTION
Evaluation Responsible Person Identifier:	R9
Evaluation Responsible Sub-Organization:	Not reported
Actual Return to Compliance Date:	19930517
Scheduled Compliance Date:	Not reported
Date of Request:	Not reported
Date Response Received:	Not reported
Request Agency:	Not reported
Former Citation:	Not reported

Evaluation Date:	19891208
Evaluation Responsible Agency:	State
Found Violation:	No
Evaluation Type Description:	FINANCIAL RECORD REVIEW
Evaluation Responsible Person Identifier:	R9
Evaluation Responsible Sub-Organization:	Not reported
Actual Return to Compliance Date:	Not reported
Scheduled Compliance Date:	Not reported

TELEDYNE SEMICONDUCTOR (Continued) **1000201854**

Date of Request:	Not reported
Date Response Received:	Not reported
Request Agency:	Not reported
Former Citation:	Not reported
Evaluation Date:	19881221
Evaluation Responsible Agency:	State
Found Violation:	Yes
Evaluation Type Description:	COMPLIANCE EVALUATION INSPECTION
Evaluation Responsible Person Identifier:	R9
Evaluation Responsible Sub-Organization:	Not reported
Actual Return to Compliance Date:	19930517
Scheduled Compliance Date:	Not reported
Date of Request:	Not reported
Date Response Received:	Not reported
Request Agency:	Not reported
Former Citation:	Not reported
Evaluation Date:	19920128
Evaluation Responsible Agency:	State
Found Violation:	Yes
Evaluation Type Description:	COMPLIANCE EVALUATION INSPECTION
Evaluation Responsible Person Identifier:	R9
Evaluation Responsible Sub-Organization:	Not reported
Actual Return to Compliance Date:	19930624
Scheduled Compliance Date:	Not reported
Date of Request:	Not reported
Date Response Received:	Not reported
Request Agency:	Not reported
Former Citation:	Not reported
Evaluation Date:	19920128
Evaluation Responsible Agency:	State
Found Violation:	Yes
Evaluation Type Description:	COMPLIANCE EVALUATION INSPECTION
Evaluation Responsible Person Identifier:	R9
Evaluation Responsible Sub-Organization:	Not reported
Actual Return to Compliance Date:	19940209
Scheduled Compliance Date:	Not reported
Date of Request:	Not reported
Date Response Received:	Not reported
Request Agency:	Not reported
Former Citation:	Not reported
Evaluation Date:	19920128
Evaluation Responsible Agency:	State
Found Violation:	Yes
Evaluation Type Description:	COMPLIANCE EVALUATION INSPECTION
Evaluation Responsible Person Identifier:	R9
Evaluation Responsible Sub-Organization:	Not reported
Actual Return to Compliance Date:	19940209
Scheduled Compliance Date:	Not reported
Date of Request:	Not reported
Date Response Received:	Not reported
Request Agency:	Not reported
Former Citation:	Not reported

TELEDYNE SEMICONDUCTOR (Continued) **1000201854**

Evaluation Date:	19920128
Evaluation Responsible Agency:	State
Found Violation:	Yes
Evaluation Type Description:	COMPLIANCE EVALUATION INSPECTION
Evaluation Responsible Person Identifier:	R9
Evaluation Responsible Sub-Organization:	Not reported
Actual Return to Compliance Date:	19930624
Scheduled Compliance Date:	Not reported
Date of Request:	Not reported
Date Response Received:	Not reported
Request Agency:	Not reported
Former Citation:	Not reported

Evaluation Date:	19920128
Evaluation Responsible Agency:	State
Found Violation:	Yes
Evaluation Type Description:	COMPLIANCE EVALUATION INSPECTION
Evaluation Responsible Person Identifier:	R9
Evaluation Responsible Sub-Organization:	Not reported
Actual Return to Compliance Date:	19940209
Scheduled Compliance Date:	Not reported
Date of Request:	Not reported
Date Response Received:	Not reported
Request Agency:	Not reported
Former Citation:	Not reported

Evaluation Date:	19891220
Evaluation Responsible Agency:	State
Found Violation:	Yes
Evaluation Type Description:	COMPLIANCE EVALUATION INSPECTION
Evaluation Responsible Person Identifier:	R9
Evaluation Responsible Sub-Organization:	Not reported
Actual Return to Compliance Date:	19891220
Scheduled Compliance Date:	Not reported
Date of Request:	Not reported
Date Response Received:	Not reported
Request Agency:	Not reported
Former Citation:	Not reported

Evaluation Date:	19920128
Evaluation Responsible Agency:	State
Found Violation:	Yes
Evaluation Type Description:	COMPLIANCE EVALUATION INSPECTION
Evaluation Responsible Person Identifier:	R9
Evaluation Responsible Sub-Organization:	Not reported
Actual Return to Compliance Date:	19940209
Scheduled Compliance Date:	Not reported
Date of Request:	Not reported
Date Response Received:	Not reported
Request Agency:	Not reported
Former Citation:	Not reported

Evaluation Date:	19881221
Evaluation Responsible Agency:	State
Found Violation:	Yes
Evaluation Type Description:	COMPLIANCE EVALUATION INSPECTION
Evaluation Responsible Person Identifier:	R9

TELEDYNE SEMICONDUCTOR (Continued) **1000201854**

Evaluation Responsible Sub-Organization:	Not reported
Actual Return to Compliance Date:	19920128
Scheduled Compliance Date:	Not reported
Date of Request:	Not reported
Date Response Received:	Not reported
Request Agency:	Not reported
Former Citation:	Not reported
Evaluation Date:	19920128
Evaluation Responsible Agency:	State
Found Violation:	Yes
Evaluation Type Description:	COMPLIANCE EVALUATION INSPECTION
Evaluation Responsible Person Identifier:	R9
Evaluation Responsible Sub-Organization:	Not reported
Actual Return to Compliance Date:	19930624
Scheduled Compliance Date:	Not reported
Date of Request:	Not reported
Date Response Received:	Not reported
Request Agency:	Not reported
Former Citation:	Not reported
Evaluation Date:	19920128
Evaluation Responsible Agency:	State
Found Violation:	Yes
Evaluation Type Description:	COMPLIANCE EVALUATION INSPECTION
Evaluation Responsible Person Identifier:	R9
Evaluation Responsible Sub-Organization:	Not reported
Actual Return to Compliance Date:	19940209
Scheduled Compliance Date:	Not reported
Date of Request:	Not reported
Date Response Received:	Not reported
Request Agency:	Not reported
Former Citation:	Not reported
Evaluation Date:	19861210
Evaluation Responsible Agency:	State
Found Violation:	Yes
Evaluation Type Description:	COMPLIANCE EVALUATION INSPECTION
Evaluation Responsible Person Identifier:	R9
Evaluation Responsible Sub-Organization:	Not reported
Actual Return to Compliance Date:	19891220
Scheduled Compliance Date:	Not reported
Date of Request:	Not reported
Date Response Received:	Not reported
Request Agency:	Not reported
Former Citation:	Not reported
Evaluation Date:	19920128
Evaluation Responsible Agency:	State
Found Violation:	Yes
Evaluation Type Description:	COMPLIANCE EVALUATION INSPECTION
Evaluation Responsible Person Identifier:	R9
Evaluation Responsible Sub-Organization:	Not reported
Actual Return to Compliance Date:	19940209
Scheduled Compliance Date:	Not reported
Date of Request:	Not reported
Date Response Received:	Not reported

TELEDYNE SEMICONDUCTOR (Continued) **1000201854**

Request Agency:	Not reported
Former Citation:	Not reported
Evaluation Date:	19861210
Evaluation Responsible Agency:	State
Found Violation:	Yes
Evaluation Type Description:	COMPLIANCE EVALUATION INSPECTION
Evaluation Responsible Person Identifier:	R9
Evaluation Responsible Sub-Organization:	Not reported
Actual Return to Compliance Date:	19891220
Scheduled Compliance Date:	Not reported
Date of Request:	Not reported
Date Response Received:	Not reported
Request Agency:	Not reported
Former Citation:	Not reported
Evaluation Date:	19891220
Evaluation Responsible Agency:	State
Found Violation:	Yes
Evaluation Type Description:	COMPLIANCE EVALUATION INSPECTION
Evaluation Responsible Person Identifier:	R9
Evaluation Responsible Sub-Organization:	Not reported
Actual Return to Compliance Date:	19891220
Scheduled Compliance Date:	Not reported
Date of Request:	Not reported
Date Response Received:	Not reported
Request Agency:	Not reported
Former Citation:	Not reported
Evaluation Date:	19920128
Evaluation Responsible Agency:	State
Found Violation:	Yes
Evaluation Type Description:	COMPLIANCE EVALUATION INSPECTION
Evaluation Responsible Person Identifier:	R9
Evaluation Responsible Sub-Organization:	Not reported
Actual Return to Compliance Date:	19940209
Scheduled Compliance Date:	Not reported
Date of Request:	Not reported
Date Response Received:	Not reported
Request Agency:	Not reported
Former Citation:	Not reported
Evaluation Date:	19920514
Evaluation Responsible Agency:	EPA Contractor/Grantee
Found Violation:	Yes
Evaluation Type Description:	FINANCIAL RECORD REVIEW
Evaluation Responsible Person Identifier:	R9EPA
Evaluation Responsible Sub-Organization:	Not reported
Actual Return to Compliance Date:	19930101
Scheduled Compliance Date:	Not reported
Date of Request:	Not reported
Date Response Received:	Not reported
Request Agency:	Not reported
Former Citation:	Not reported
Evaluation Date:	19861210
Evaluation Responsible Agency:	State

TELEDYNE SEMICONDUCTOR (Continued) **1000201854**

Found Violation:	Yes
Evaluation Type Description:	COMPLIANCE EVALUATION INSPECTION
Evaluation Responsible Person Identifier:	R9
Evaluation Responsible Sub-Organization:	Not reported
Actual Return to Compliance Date:	19891220
Scheduled Compliance Date:	Not reported
Date of Request:	Not reported
Date Response Received:	Not reported
Request Agency:	Not reported
Former Citation:	Not reported

Evaluation Date:	19920128
Evaluation Responsible Agency:	State
Found Violation:	Yes
Evaluation Type Description:	COMPLIANCE EVALUATION INSPECTION
Evaluation Responsible Person Identifier:	R9
Evaluation Responsible Sub-Organization:	Not reported
Actual Return to Compliance Date:	19930624
Scheduled Compliance Date:	Not reported
Date of Request:	Not reported
Date Response Received:	Not reported
Request Agency:	Not reported
Former Citation:	Not reported

Evaluation Date:	19920128
Evaluation Responsible Agency:	State
Found Violation:	Yes
Evaluation Type Description:	COMPLIANCE EVALUATION INSPECTION
Evaluation Responsible Person Identifier:	R9
Evaluation Responsible Sub-Organization:	Not reported
Actual Return to Compliance Date:	19940209
Scheduled Compliance Date:	Not reported
Date of Request:	Not reported
Date Response Received:	Not reported
Request Agency:	Not reported
Former Citation:	Not reported

Evaluation Date:	19920128
Evaluation Responsible Agency:	State
Found Violation:	Yes
Evaluation Type Description:	COMPLIANCE EVALUATION INSPECTION
Evaluation Responsible Person Identifier:	R9
Evaluation Responsible Sub-Organization:	Not reported
Actual Return to Compliance Date:	19940209
Scheduled Compliance Date:	Not reported
Date of Request:	Not reported
Date Response Received:	Not reported
Request Agency:	Not reported
Former Citation:	Not reported

Evaluation Date:	19891220
Evaluation Responsible Agency:	State
Found Violation:	Yes
Evaluation Type Description:	COMPLIANCE EVALUATION INSPECTION
Evaluation Responsible Person Identifier:	R9
Evaluation Responsible Sub-Organization:	Not reported
Actual Return to Compliance Date:	19891220

TELEDYNE SEMICONDUCTOR (Continued) **1000201854**

Scheduled Compliance Date:	Not reported
Date of Request:	Not reported
Date Response Received:	Not reported
Request Agency:	Not reported
Former Citation:	Not reported
Evaluation Date:	19861210
Evaluation Responsible Agency:	State
Found Violation:	Yes
Evaluation Type Description:	COMPLIANCE EVALUATION INSPECTION
Evaluation Responsible Person Identifier:	R9
Evaluation Responsible Sub-Organization:	Not reported
Actual Return to Compliance Date:	19891220
Scheduled Compliance Date:	Not reported
Date of Request:	Not reported
Date Response Received:	Not reported
Request Agency:	Not reported
Former Citation:	Not reported
Evaluation Date:	19891220
Evaluation Responsible Agency:	State
Found Violation:	Yes
Evaluation Type Description:	COMPLIANCE EVALUATION INSPECTION
Evaluation Responsible Person Identifier:	R9
Evaluation Responsible Sub-Organization:	Not reported
Actual Return to Compliance Date:	19891220
Scheduled Compliance Date:	Not reported
Date of Request:	Not reported
Date Response Received:	Not reported
Request Agency:	Not reported
Former Citation:	Not reported
Evaluation Date:	19920128
Evaluation Responsible Agency:	State
Found Violation:	Yes
Evaluation Type Description:	COMPLIANCE EVALUATION INSPECTION
Evaluation Responsible Person Identifier:	R9
Evaluation Responsible Sub-Organization:	Not reported
Actual Return to Compliance Date:	19940209
Scheduled Compliance Date:	Not reported
Date of Request:	Not reported
Date Response Received:	Not reported
Request Agency:	Not reported
Former Citation:	Not reported
Evaluation Date:	19891220
Evaluation Responsible Agency:	State
Found Violation:	Yes
Evaluation Type Description:	COMPLIANCE EVALUATION INSPECTION
Evaluation Responsible Person Identifier:	R9
Evaluation Responsible Sub-Organization:	Not reported
Actual Return to Compliance Date:	19891220
Scheduled Compliance Date:	Not reported
Date of Request:	Not reported
Date Response Received:	Not reported
Request Agency:	Not reported
Former Citation:	Not reported

TELEDYNE SEMICONDUCTOR (Continued) **1000201854**

Evaluation Date:	19891220
Evaluation Responsible Agency:	State
Found Violation:	Yes
Evaluation Type Description:	COMPLIANCE EVALUATION INSPECTION
Evaluation Responsible Person Identifier:	R9
Evaluation Responsible Sub-Organization:	Not reported
Actual Return to Compliance Date:	19891220
Scheduled Compliance Date:	Not reported
Date of Request:	Not reported
Date Response Received:	Not reported
Request Agency:	Not reported
Former Citation:	Not reported

Evaluation Date:	19920128
Evaluation Responsible Agency:	State
Found Violation:	Yes
Evaluation Type Description:	COMPLIANCE EVALUATION INSPECTION
Evaluation Responsible Person Identifier:	R9
Evaluation Responsible Sub-Organization:	Not reported
Actual Return to Compliance Date:	19940209
Scheduled Compliance Date:	Not reported
Date of Request:	Not reported
Date Response Received:	Not reported
Request Agency:	Not reported
Former Citation:	Not reported

Evaluation Date:	19881221
Evaluation Responsible Agency:	State
Found Violation:	Yes
Evaluation Type Description:	COMPLIANCE EVALUATION INSPECTION
Evaluation Responsible Person Identifier:	R9
Evaluation Responsible Sub-Organization:	Not reported
Actual Return to Compliance Date:	19940209
Scheduled Compliance Date:	Not reported
Date of Request:	Not reported
Date Response Received:	Not reported
Request Agency:	Not reported
Former Citation:	Not reported

Evaluation Date:	19960620
Evaluation Responsible Agency:	State
Found Violation:	No
Evaluation Type Description:	COMPLIANCE EVALUATION INSPECTION
Evaluation Responsible Person Identifier:	R9
Evaluation Responsible Sub-Organization:	Not reported
Actual Return to Compliance Date:	Not reported
Scheduled Compliance Date:	Not reported
Date of Request:	Not reported
Date Response Received:	Not reported
Request Agency:	Not reported
Former Citation:	Not reported

Evaluation Date:	19881221
Evaluation Responsible Agency:	State
Found Violation:	Yes
Evaluation Type Description:	COMPLIANCE EVALUATION INSPECTION
Evaluation Responsible Person Identifier:	R9

TELEDYNE SEMICONDUCTOR (Continued) **1000201854**

Evaluation Responsible Sub-Organization:	Not reported
Actual Return to Compliance Date:	19940209
Scheduled Compliance Date:	Not reported
Date of Request:	Not reported
Date Response Received:	Not reported
Request Agency:	Not reported
Former Citation:	Not reported
Evaluation Date:	19861210
Evaluation Responsible Agency:	State
Found Violation:	Yes
Evaluation Type Description:	COMPLIANCE EVALUATION INSPECTION
Evaluation Responsible Person Identifier:	R9
Evaluation Responsible Sub-Organization:	Not reported
Actual Return to Compliance Date:	19891220
Scheduled Compliance Date:	Not reported
Date of Request:	Not reported
Date Response Received:	Not reported
Request Agency:	Not reported
Former Citation:	Not reported
Evaluation Date:	19881215
Evaluation Responsible Agency:	State
Found Violation:	No
Evaluation Type Description:	FINANCIAL RECORD REVIEW
Evaluation Responsible Person Identifier:	R9
Evaluation Responsible Sub-Organization:	Not reported
Actual Return to Compliance Date:	Not reported
Scheduled Compliance Date:	Not reported
Date of Request:	Not reported
Date Response Received:	Not reported
Request Agency:	Not reported
Former Citation:	Not reported
Evaluation Date:	19920128
Evaluation Responsible Agency:	State
Found Violation:	Yes
Evaluation Type Description:	COMPLIANCE EVALUATION INSPECTION
Evaluation Responsible Person Identifier:	R9
Evaluation Responsible Sub-Organization:	Not reported
Actual Return to Compliance Date:	19940209
Scheduled Compliance Date:	Not reported
Date of Request:	Not reported
Date Response Received:	Not reported
Request Agency:	Not reported
Former Citation:	Not reported
Evaluation Date:	19861210
Evaluation Responsible Agency:	State
Found Violation:	Yes
Evaluation Type Description:	COMPLIANCE EVALUATION INSPECTION
Evaluation Responsible Person Identifier:	R9
Evaluation Responsible Sub-Organization:	Not reported
Actual Return to Compliance Date:	19891220
Scheduled Compliance Date:	Not reported
Date of Request:	Not reported
Date Response Received:	Not reported

TELEDYNE SEMICONDUCTOR (Continued) **1000201854**

Request Agency:	Not reported
Former Citation:	Not reported
Evaluation Date:	19920128
Evaluation Responsible Agency:	State
Found Violation:	Yes
Evaluation Type Description:	COMPLIANCE EVALUATION INSPECTION
Evaluation Responsible Person Identifier:	R9
Evaluation Responsible Sub-Organization:	Not reported
Actual Return to Compliance Date:	19940209
Scheduled Compliance Date:	Not reported
Date of Request:	Not reported
Date Response Received:	Not reported
Request Agency:	Not reported
Former Citation:	Not reported
Evaluation Date:	19920128
Evaluation Responsible Agency:	State
Found Violation:	Yes
Evaluation Type Description:	COMPLIANCE EVALUATION INSPECTION
Evaluation Responsible Person Identifier:	R9
Evaluation Responsible Sub-Organization:	Not reported
Actual Return to Compliance Date:	19940209
Scheduled Compliance Date:	Not reported
Date of Request:	Not reported
Date Response Received:	Not reported
Request Agency:	Not reported
Former Citation:	Not reported
Evaluation Date:	19881221
Evaluation Responsible Agency:	State
Found Violation:	Yes
Evaluation Type Description:	COMPLIANCE EVALUATION INSPECTION
Evaluation Responsible Person Identifier:	R9
Evaluation Responsible Sub-Organization:	Not reported
Actual Return to Compliance Date:	19891220
Scheduled Compliance Date:	Not reported
Date of Request:	Not reported
Date Response Received:	Not reported
Request Agency:	Not reported
Former Citation:	Not reported
Evaluation Date:	19881221
Evaluation Responsible Agency:	State
Found Violation:	Yes
Evaluation Type Description:	COMPLIANCE EVALUATION INSPECTION
Evaluation Responsible Person Identifier:	R9
Evaluation Responsible Sub-Organization:	Not reported
Actual Return to Compliance Date:	19891220
Scheduled Compliance Date:	Not reported
Date of Request:	Not reported
Date Response Received:	Not reported
Request Agency:	Not reported
Former Citation:	Not reported

TELEDYNE SEMICONDUCTOR (Continued) **1000201854**

ROD:
Name: TELEDYNE SEMICONDUCTOR
Address: 1300 TERRA BELLA AVE
City,State,Zip: MOUNTAIN VIEW, CA 94043
EPA ID: CAD009111444
RG: 9
Site ID: 901134
Action: GOVT ROD for PRP Remedy
Operable Unit Number: TELEDYNE SEMICONDUCTOR
SEQ ID: 1
Action Completion: 1991-03-22 00:00:00
NPL Status: Final
Non NPL Status: Not reported

FINDS:
Registry ID: 110058354025

Click Here for FRS Facility Detail Report:

Environmental Interest/Information System:
THE EMISSION INVENTORY SYSTEM (EIS) MAINTAINS AN INVENTORY OF LARGE STATIONARY SOURCES AND VOLUNTARILY-REPORTED SMALLER SOURCES OF AIR POINT POLLUTANT EMITTERS. IT CONTAINS INFORMATION ABOUT FACILITY SITES AND THEIR PHYSICAL LOCATION, EMISSIONS UNITS, EMISSIONS PROCESSES, RELEASE POINTS, CONTROL APPROACHES, AND REGULATIONS. FACILITY INVENTORY DATA ARE KEPT SEPARATE FROM THE EMISSIONS DATA AND HAVE STABLE IDENTIFIERS TO IMPROVE CONTINUITY FROM YEAR TO YEAR AND TO HELP IDENTIFY DUPLICATE OR MISSING FACILITIES

Click this hyperlink while viewing on your computer to access additional FINDS: detail in the EDR Site Report.

NPL Region NNE 1/2-1 3903 ft. **SPECTRA-PHYSICS, INC.**
1250 W MIDDLEFIELD RD
MOUNTAIN VIEW, CA 94042

NPL 1000181197
SEMS CAD009138488
CORRACTS
RCRA-SQG
US ENG CONTROLS
US INST CONTROLS
ROD
NY MANIFEST

NPL:
EPA Region: 9
EPA ID: CAD009138488
Site ID: 900252
Name: SPECTRA-PHYSICS, INC.
Address: 1250 W MIDDLEFIELD RD
City,State,Zip: MOUNTAIN VIEW, CA 94042
Federal: N
Final Date: 1991-02-11 00:00:00
Latitude: 37.40805
Longitude: -122.0786
Site Score: 37.200000000000003
NAI: Not reported
Native American Entity: Not reported

Substance as of 08/2019:
NPL Status: Currently on the Final NPL
Substance ID: Not reported

SPECTRA-PHYSICS, INC. (Continued) **1000181197**

CAS Number: Not reported
Substance: Not reported
Pathway: Not reported
Scoring: Not reported

NPL Status: Currently on the Final NPL
Substance ID: C321
CAS Number: 25323-89-1
Substance: TRICHLOROETHANE
Pathway: GROUND WATER PATHWAY
Scoring: 2

NPL Status: Currently on the Final NPL
Substance ID: U044
CAS Number: 67-66-3
Substance: CHLOROFORM
Pathway: GROUND WATER PATHWAY
Scoring: 3

NPL Status: Currently on the Final NPL
Substance ID: U079
CAS Number: 156-60-5
Substance: TRANS-DICHLOROETHYLENE, 1,2-
Pathway: GROUND WATER PATHWAY
Scoring: 2

NPL Status: Currently on the Final NPL
Substance ID: U210
CAS Number: 127-18-4
Substance: TETRACHLOROETHENE
Pathway: GROUND WATER PATHWAY
Scoring: 2

NPL Status: Currently on the Final NPL
Substance ID: U228
CAS Number: 79-01-6
Substance: TRICHLOROETHYLENE (TCE)
Pathway: GROUND WATER PATHWAY
Scoring: 2

Summary Details:

Conditions at proposal June 24, 1988): Spectra-Physics, Inc. SP) has manufactured electronic equipment and gas lasers on Terra Bella Boulevard and Middlefield Roads in Mountain View, Santa Clara County, California, since 1961. The 11.5-acre site consists of nine buildings in a light industrial complex. SP uses a variety of cleansers, degreasers, and lubricants in its manufacturing processes, including isopropyl alcohol, acetone, methyl alcohol, trichloroethylene TCE), Freon, 1,1,1-trichloroethane TCA), and Solvasol Solvent 360. In an inspection conducted in 1981, the California Regional Water Quality Control Board CRWQCB) found that areas where ha ardous wastes were stored had no dikes or systems to collect leachate; rusty barrels were also found on-site. Ground water investigations began at the SP facility in September 1984 after tests at Teledyne Semiconductor adjacent and downgradient of SP) indicated possible upgradient sources of contamination. The Teledyne site was placed on the NPL in July 1987.) Soil and ground water collected at SP contained TCE, TCA, and 1,2-dichloroethylene. SP s plume of contaminated ground water has merged with

SPECTRA-PHYSICS, INC. (Continued) **1000181197**

Teledyne s and migrated off-site. More than 200 private drinking water wells had been drilled into the 1-square-mile plume. Most wells have been closed; 47 were found contaminated above State Action Levels. The owners now obtain water from municipal water supplies. An estimated 189,000 people obtain drinking water from public and private wells within 3 miles of the site. Teledyne is operating two extraction wells on-site -- one in the shallow one and one in the intermediate one. The wells pump the water to the surface and discharge it to the sanitary sewer; the ground water is not treated before discharge. SP will evaluate the effectiveness of this system in preventing its on-site plume from migrating off-site. Both companies are jointly designing an off-site extraction system. San Francisco Bay 2.5 miles downstream of the site) is used for recreational activities. Permanente Creek is tidally influenced within 1 mile of the site. Several species of birds designated as endangered species by the U.S. Fish and Wildlife Service are found within the area of tidal influence. Status February 11, 1991):
In February 1990, SP installed a vapor extraction system to reduce concentrations of contaminants in soil. Underan order issued by CRWQCB, SP conducted a remedial investigation/feasibility study RI/FS) to determine the type and extent of contamination at the site and identify alternatives for remedial action. The RI/FS was completed in December 1990. In February 1991, CRWQCB will adopt a final cleanup and abatement order requiring SP to implement the best remedial alternative evaluated in the RI/FS. This alternative will include expanding the existing soil vapor extraction system and the ground water extraction system. In April 1991, EPA will complete a Record of Decision describing the selected remedy.

Category as of 08/2019:

NPL Status:	Currently on the Final NPL
Category Description:	Depth To Aquifer-> 10 And <= 25 Feet
Category Value:	25
NPL Status:	Currently on the Final NPL
Category Description:	Distance To Nearest Population-> 0 And <= 1/4 Mile
Category Value:	10

Narratives as of 08/2019:

NPL Name:	SPECTRA-PHYSICS, INC.

Site as of 08/2019:

EPA Region:	09
Site ID:	0900252
Site Status:	F
Federal Site:	N
Date Deleted:	Not reported
Date Finalized:	02/11/91
Date Proposed:	06/24/88

Site Status as of 08/2019:

Proposed Date:	06/24/1988
Final Date:	02/11/1991
Deleted Date:	Not reported
NPL Status:	Final

Narr:

Site Name:	Spectra-Physics, Inc.

SPECTRA-PHYSICS, INC. (Continued) **1000181197**

Site EPA ID: CAD009138488
Listing Date: 2/11/1991
Site Score: 37.2
Federal Facility Indicator: No
Site List URL: https://semspub.epa.gov/src/document/09/2400159
Site Progress URL: https://cumulis.epa.gov/supercpad/cursites/csitinfo.cfm?id=0900252
Federal Register URL: https://semspub.epa.gov/src/document/11/189623
Site Location URL: https://epa.maps.arcgis.com/apps/webappviewer/index.html?id=33cebcdfdd1b4c3a8b51d416956c41f1&query=Superfund_National_Priorities_List__NPL__Sites_with_Status_Information_7557,SITE_EPA_ID=%27CAD009138488%27

SEMS:
Site ID: 0900252
EPA ID: CAD009138488
Name: SPECTRA-PHYSICS, INC.
Address: 1250 W MIDDLEFIELD RD
Address 2: Not reported
City,State,Zip: MOUNTAIN VIEW, CA 94042
Cong District: 14,18
FIPS Code: 06085
Latitude: +37.408050
Longitude: -122.078600
FF: N
NPL: Currently on the Final NPL
Non NPL Status: Not reported

SEMS Detail:
Region: 09
Site ID: 0900252
EPA ID: CAD009138488
Site Name: SPECTRA-PHYSICS, INC.
NPL: F
FF: N
OU: 00
Action Code: AR
Action Name: ADMIN REC
SEQ: 1
Start Date: 1991-03-22 05:00:00
Finish Date: 1991-03-22 05:00:00
Qual: E
Current Action Lead: EPA Perf

Region: 09
Site ID: 0900252
EPA ID: CAD009138488
Site Name: SPECTRA-PHYSICS, INC.
NPL: F
FF: N
OU: 00
Action Code: CR
Action Name: CI
SEQ: 1
Start Date: 2017-07-14 05:00:00
Finish Date: Not reported
Qual: Not reported
Current Action Lead: EPA Perf

SPECTRA-PHYSICS, INC. (Continued) **1000181197**

Region:	09
Site ID:	0900252
EPA ID:	CAD009138488
Site Name:	SPECTRA-PHYSICS, INC.
NPL:	F
FF:	N
OU:	00
Action Code:	FE
Action Name:	5 YEAR
SEQ:	1
Start Date:	1999-09-29 04:00:00
Finish Date:	1999-09-29 04:00:00
Qual:	Not reported
Current Action Lead:	EPA Perf

Region:	09
Site ID:	0900252
EPA ID:	CAD009138488
Site Name:	SPECTRA-PHYSICS, INC.
NPL:	F
FF:	N
OU:	00
Action Code:	FE
Action Name:	5 YEAR
SEQ:	2
Start Date:	2003-12-31 05:00:00
Finish Date:	2004-09-30 04:00:00
Qual:	Not reported
Current Action Lead:	EPA Perf

Region:	09
Site ID:	0900252
EPA ID:	CAD009138488
Site Name:	SPECTRA-PHYSICS, INC.
NPL:	F
FF:	N
OU:	00
Action Code:	FE
Action Name:	5 YEAR
SEQ:	3
Start Date:	2009-09-30 04:00:00
Finish Date:	2009-09-30 04:00:00
Qual:	Not reported
Current Action Lead:	EPA Perf

Region:	09
Site ID:	0900252
EPA ID:	CAD009138488
Site Name:	SPECTRA-PHYSICS, INC.
NPL:	F
FF:	N
OU:	00
Action Code:	FE
Action Name:	5 YEAR
SEQ:	4
Start Date:	2013-08-30 05:00:00
Finish Date:	2014-09-23 05:00:00

SPECTRA-PHYSICS, INC. (Continued) **1000181197**

Qual:	Not reported
Current Action Lead:	EPA Perf
Region:	09
Site ID:	0900252
EPA ID:	CAD009138488
Site Name:	SPECTRA-PHYSICS, INC.
NPL:	F
FF:	N
OU:	00
Action Code:	FE
Action Name:	5 YEAR
SEQ:	6
Start Date:	2018-11-14 06:00:00
Finish Date:	2019-09-04 05:00:00
Qual:	Not reported
Current Action Lead:	EPA Perf
Region:	09
Site ID:	0900252
EPA ID:	CAD009138488
Site Name:	SPECTRA-PHYSICS, INC.
NPL:	F
FF:	N
OU:	00
Action Code:	CM
Action Name:	PCOR
SEQ:	1
Start Date:	1992-09-16 04:00:00
Finish Date:	1992-09-16 04:00:00
Qual:	Not reported
Current Action Lead:	EPA Perf
Region:	09
Site ID:	0900252
EPA ID:	CAD009138488
Site Name:	SPECTRA-PHYSICS, INC.
NPL:	F
FF:	N
OU:	00
Action Code:	RS
Action Name:	RV ASSESS
SEQ:	1
Start Date:	1992-10-22 04:00:00
Finish Date:	1992-10-22 04:00:00
Qual:	Not reported
Current Action Lead:	EPA Perf
Region:	09
Site ID:	0900252
EPA ID:	CAD009138488
Site Name:	SPECTRA-PHYSICS, INC.
NPL:	F
FF:	N
OU:	00
Action Code:	RS
Action Name:	RV ASSESS

SPECTRA-PHYSICS, INC. (Continued) **1000181197**

SEQ: 2
Start Date: 1990-06-18 04:00:00
Finish Date: 1990-06-18 04:00:00
Qual: Not reported
Current Action Lead: EPA Perf

Region: 09
Site ID: 0900252
EPA ID: CAD009138488
Site Name: SPECTRA-PHYSICS, INC.
NPL: F
FF: N
OU: 00
Action Code: HR
Action Name: HAZRANK
SEQ: 1
Start Date: 1987-06-01 04:00:00
Finish Date: 1987-06-01 04:00:00
Qual: Not reported
Current Action Lead: EPA Perf

Region: 09
Site ID: 0900252
EPA ID: CAD009138488
Site Name: SPECTRA-PHYSICS, INC.
NPL: F
FF: N
OU: 00
Action Code: NF
Action Name: NPL FINL
SEQ: 1
Start Date: 1991-02-11 05:00:00
Finish Date: 1991-02-11 05:00:00
Qual: Not reported
Current Action Lead: EPA Perf

Region: 09
Site ID: 0900252
EPA ID: CAD009138488
Site Name: SPECTRA-PHYSICS, INC.
NPL: F
FF: N
OU: 00
Action Code: NP
Action Name: PROPOSED
SEQ: 1
Start Date: 1988-06-24 04:00:00
Finish Date: 1988-06-24 04:00:00
Qual: Not reported
Current Action Lead: EPA Perf

Region: 09
Site ID: 0900252
EPA ID: CAD009138488
Site Name: SPECTRA-PHYSICS, INC.
NPL: F
FF: N

SPECTRA-PHYSICS, INC. (Continued) **1000181197**

OU:	00
Action Code:	PA
Action Name:	PA
SEQ:	1
Start Date:	1987-04-01 05:00:00
Finish Date:	1987-04-01 05:00:00
Qual:	H
Current Action Lead:	EPA Perf
Region:	09
Site ID:	0900252
EPA ID:	CAD009138488
Site Name:	SPECTRA-PHYSICS, INC.
NPL:	F
FF:	N
OU:	00
Action Code:	DS
Action Name:	DISCVRY
SEQ:	1
Start Date:	1988-04-01 05:00:00
Finish Date:	1988-04-01 05:00:00
Qual:	Not reported
Current Action Lead:	St Perf
Region:	09
Site ID:	0900252
EPA ID:	CAD009138488
Site Name:	SPECTRA-PHYSICS, INC.
NPL:	F
FF:	N
OU:	00
Action Code:	SI
Action Name:	SI
SEQ:	1
Start Date:	1987-06-01 04:00:00
Finish Date:	1987-06-01 04:00:00
Qual:	H
Current Action Lead:	EPA Perf
Region:	09
Site ID:	0900252
EPA ID:	CAD009138488
Site Name:	SPECTRA-PHYSICS, INC.
NPL:	F
FF:	N
OU:	00
Action Code:	MA
Action Name:	ST COOP
SEQ:	1
Start Date:	1989-09-15 04:00:00
Finish Date:	Not reported
Qual:	Not reported
Current Action Lead:	St Ovrsght
Region:	09
Site ID:	0900252
EPA ID:	CAD009138488

SPECTRA-PHYSICS, INC. (Continued) **1000181197**

Site Name:	SPECTRA-PHYSICS, INC.
NPL:	F
FF:	N
OU:	01
Action Code:	ED
Action Name:	R/H ASMT
SEQ:	1
Start Date:	1991-06-15 04:00:00
Finish Date:	1991-06-15 04:00:00
Qual:	Not reported
Current Action Lead:	EPA Ovrsght

Region:	09
Site ID:	0900252
EPA ID:	CAD009138488
Site Name:	SPECTRA-PHYSICS, INC.
NPL:	F
FF:	N
OU:	01
Action Code:	OM
Action Name:	OM
SEQ:	1
Start Date:	1991-03-22 05:00:00
Finish Date:	Not reported
Qual:	Not reported
Current Action Lead:	St Ovrsght

Region:	09
Site ID:	0900252
EPA ID:	CAD009138488
Site Name:	SPECTRA-PHYSICS, INC.
NPL:	F
FF:	N
OU:	01
Action Code:	NK
Action Name:	PRP FS
SEQ:	1
Start Date:	2012-08-22 05:00:00
Finish Date:	2018-07-31 05:00:00
Qual:	Not reported
Current Action Lead:	EPA Ovrsght

Region:	09
Site ID:	0900252
EPA ID:	CAD009138488
Site Name:	SPECTRA-PHYSICS, INC.
NPL:	F
FF:	N
OU:	01
Action Code:	BF
Action Name:	PRP RA
SEQ:	1
Start Date:	1991-03-22 05:00:00
Finish Date:	1991-03-22 05:00:00
Qual:	Not reported
Current Action Lead:	St Ovrsght

SPECTRA-PHYSICS, INC. (Continued) **1000181197**

Region:	09
Site ID:	0900252
EPA ID:	CAD009138488
Site Name:	SPECTRA-PHYSICS, INC.
NPL:	F
FF:	N
OU:	01
Action Code:	BE
Action Name:	PRP RD
SEQ:	1
Start Date:	1991-03-22 05:00:00
Finish Date:	1991-03-22 05:00:00
Qual:	Not reported
Current Action Lead:	St Ovrsght

Region:	09
Site ID:	0900252
EPA ID:	CAD009138488
Site Name:	SPECTRA-PHYSICS, INC.
NPL:	F
FF:	N
OU:	01
Action Code:	NA
Action Name:	PRP RI
SEQ:	1
Start Date:	2009-10-05 04:00:00
Finish Date:	2020-09-30 05:00:00
Qual:	Not reported
Current Action Lead:	EPA Ovrsght

Region:	09
Site ID:	0900252
EPA ID:	CAD009138488
Site Name:	SPECTRA-PHYSICS, INC.
NPL:	F
FF:	N
OU:	01
Action Code:	BD
Action Name:	PRP RI/FS
SEQ:	1
Start Date:	1989-01-18 05:00:00
Finish Date:	1991-03-22 05:00:00
Qual:	Not reported
Current Action Lead:	St Ovrsght

Region:	09
Site ID:	0900252
EPA ID:	CAD009138488
Site Name:	SPECTRA-PHYSICS, INC.
NPL:	F
FF:	N
OU:	01
Action Code:	RO
Action Name:	ROD
SEQ:	1
Start Date:	1991-03-22 05:00:00
Finish Date:	1991-03-22 05:00:00

SPECTRA-PHYSICS, INC. (Continued) **1000181197**

Qual: R
Current Action Lead: EPA Perf

Region: 09
Site ID: 0900252
EPA ID: CAD009138488
Site Name: SPECTRA-PHYSICS, INC.
NPL: F
FF: N
OU: 01
Action Code: RO
Action Name: ROD
SEQ: 2
Start Date: 2020-09-30 05:00:00
Finish Date: 2020-09-30 05:00:00
Qual: Not reported
Current Action Lead: EPA Perf

CORRACTS:
Name: SPECTRA-PHYSICS INC
Address: 1250 W MIDDLEFIELD ROAD
Address 2: Not reported
EPA ID: CAD009138488
Area Name: ENTIRE FACILITY
Corrective Action: CA PRIORITIZATION-HIGH CA PRIORITY
Actual Date: 19870401
Air Release Indicator: Not reported
Groundwater Release Indicator: Not reported
Soil Release Indicator: Not reported
Surface Water Release Indicator: Not reported

RCRA Listings:
Date Form Received by Agency: 19960901
Handler Name: Spectra-Physics Inc
Handler Address: 1250 W MIDDLEFIELD ROAD
Handler City,State,Zip: MOUNTAIN VIEW, CA 94042
EPA ID: CAD009138488
Contact Name: Not reported
Contact Address: Not reported
Contact City,State,Zip: Not reported
Contact Telephone: Not reported
Contact Fax: Not reported
Contact Email: Not reported
Contact Title: Not reported
EPA Region: 09
Land Type: Not reported
Federal Waste Generator Description: Small Quantity Generator
Non-Notifier: Not reported
Biennial Report Cycle: Not reported
Accessibility: Not reported
Active Site Indicator: Handler Activities
State District Owner: Ca
State District: 2
Mailing Address: 1250 W MIDDLEFIELD ROAD
Mailing City,State,Zip: MOUNTAIN VIEW, CA 94042

SPECTRA-PHYSICS, INC. (Continued) **1000181197**

Owner Name:	Not reported
Owner Type:	Not reported
Operator Name:	Spectra-Physics Inc
Operator Type:	Private
Short-Term Generator Activity:	No
Importer Activity:	No
Mixed Waste Generator:	No
Transporter Activity:	No
Transfer Facility Activity:	No
Recycler Activity with Storage:	No
Small Quantity On-Site Burner Exemption:	No
Smelting Melting and Refining Furnace Exemption:	No
Underground Injection Control:	No
Off-Site Waste Receipt:	No
Universal Waste Indicator:	No
Universal Waste Destination Facility:	No
Federal Universal Waste:	No
Active Site State-Reg Handler:	---
Federal Facility Indicator:	Not reported
Hazardous Secondary Material Indicator:	NN
Sub-Part K Indicator:	Not reported
2018 GPRA Permit Baseline:	Not on the Baseline
2018 GPRA Renewals Baseline:	Not on the Baseline
202 GPRA Corrective Action Baseline:	No
Subject to Corrective Action Universe:	No
Non-TSDFs Where RCRA CA has Been Imposed Universe:	No
Corrective Action Priority Ranking:	High
Environmental Control Indicator:	No
Institutional Control Indicator:	No
Human Exposure Controls Indicator:	N/A
Groundwater Controls Indicator:	N/A
Significant Non-Complier Universe:	No
Unaddressed Significant Non-Complier Universe:	No
Addressed Significant Non-Complier Universe:	No
Significant Non-Complier With a Compliance Schedule Universe:	No
Financial Assurance Required:	Not reported
Handler Date of Last Change:	20060905
Recognized Trader-Importer:	No
Recognized Trader-Exporter:	No
Importer of Spent Lead Acid Batteries:	No
Exporter of Spent Lead Acid Batteries:	No
Recycler Activity Without Storage:	Not reported
Manifest Broker:	Not reported
Sub-Part P Indicator:	No

Handler - Owner Operator:

Owner/Operator Indicator:	Operator
Owner/Operator Name: SPECTRA-PHYSICS INC	
Legal Status:	Private
Date Became Current:	Not reported
Date Ended Current:	Not reported
Owner/Operator Address:	1250 W MIDDLEFIELD
Owner/Operator City,State,Zip:	CITY NOT REPORTED, CA 99999
Owner/Operator Telephone:	415-961-2550
Owner/Operator Telephone Ext:	Not reported
Owner/Operator Fax:	Not reported

SPECTRA-PHYSICS, INC. (Continued) **1000181197**

Owner/Operator Email: Not reported

Owner/Operator Indicator: Operator
Owner/Operator Name: SPECTRA-PHYSICS INC
Legal Status: Private
Date Became Current: Not reported
Date Ended Current: Not reported
Owner/Operator Address: 1250 W MIDDLEFIELD
Owner/Operator City,State,Zip: CITY NOT REPORTED, CA 99999
Owner/Operator Telephone: 415-961-2550
Owner/Operator Telephone Ext: Not reported
Owner/Operator Fax: Not reported
Owner/Operator Email: Not reported

Owner/Operator Indicator: Owner
Owner/Operator Name: SPECTRA-PHYSICS INC
Legal Status: Private
Date Became Current: Not reported
Date Ended Current: Not reported
Owner/Operator Address: 1250 W MIDDLEFIELD
Owner/Operator City,State,Zip: MOUNTAIN VIEW, CA 94042
Owner/Operator Telephone: 415-961-2550
Owner/Operator Telephone Ext: Not reported
Owner/Operator Fax: Not reported
Owner/Operator Email: Not reported

Historic Generators:
Receive Date: 19960901
Handler Name: SPECTRA-PHYSICS INC
Federal Waste Generator Description: Large Quantity Generator
State District Owner: Ca
Large Quantity Handler of Universal Waste: No
Recognized Trader Importer: No
Recognized Trader Exporter: No
Spent Lead Acid Battery Importer: No
Spent Lead Acid Battery Exporter: No
Current Record: No
Non Storage Recycler Activity: Not reported
Electronic Manifest Broker: Not reported

Receive Date: 19960901
Handler Name: SPECTRA-PHYSICS INC
Federal Waste Generator Description: Small Quantity Generator
State District Owner: Ca
Large Quantity Handler of Universal Waste: No
Recognized Trader Importer: No
Recognized Trader Exporter: No
Spent Lead Acid Battery Importer: No
Spent Lead Acid Battery Exporter: No
Current Record: Yes
Non Storage Recycler Activity: Not reported
Electronic Manifest Broker: Not reported

Receive Date: 19801113
Handler Name: SPECTRA-PHYSICS INC
Federal Waste Generator Description: Large Quantity Generator
State District Owner: Ca

SPECTRA-PHYSICS, INC. (Continued) **1000181197**

Large Quantity Handler of Universal Waste:	No
Recognized Trader Importer:	No
Recognized Trader Exporter:	No
Spent Lead Acid Battery Importer:	No
Spent Lead Acid Battery Exporter:	No
Current Record:	No
Non Storage Recycler Activity:	Not reported
Electronic Manifest Broker:	Not reported

Receive Date:	19900416
Handler Name:	SPECTRA-PHYSICS INC
Federal Waste Generator Description:	Large Quantity Generator
State District Owner:	Not reported
Large Quantity Handler of Universal Waste:	No
Recognized Trader Importer:	No
Recognized Trader Exporter:	No
Spent Lead Acid Battery Importer:	No
Spent Lead Acid Battery Exporter:	No
Current Record:	No
Non Storage Recycler Activity:	Not reported
Electronic Manifest Broker:	Not reported

Receive Date:	19921027
Handler Name:	SPECTRA-PHYSICS LASERS,INC.
Federal Waste Generator Description:	Large Quantity Generator
State District Owner:	Not reported
Large Quantity Handler of Universal Waste:	No
Recognized Trader Importer:	No
Recognized Trader Exporter:	No
Spent Lead Acid Battery Importer:	No
Spent Lead Acid Battery Exporter:	No
Current Record:	No
Non Storage Recycler Activity:	Not reported
Electronic Manifest Broker:	Not reported

List of NAICS Codes and Descriptions:

NAICS Code:	332999
NAICS Description:	ALL OTHER MISCELLANEOUS FABRICATED METAL PRODUCT MANUFACTURING

NAICS Code:	333314
NAICS Description:	OPTICAL INSTRUMENT AND LENS MANUFACTURING

NAICS Code:	334516
NAICS Description:	ANALYTICAL LABORATORY INSTRUMENT MANUFACTURING

Has the Facility Received Notices of Violations:

Found Violation:	Yes
Agency Which Determined Violation:	State
Violation Short Description:	TSD - General
Date Violation was Determined:	19870225
Actual Return to Compliance Date:	19880930
Return to Compliance Qualifier:	Observed
Violation Responsible Agency:	State
Scheduled Compliance Date:	19870608
Enforcement Identifier:	001
Date of Enforcement Action:	19870429

SPECTRA-PHYSICS, INC. (Continued) **1000181197**

Enforcement Responsible Agency: State
Enforcement Docket Number: Not reported
Enforcement Attorney: R9
Corrective Action Component: No
Appeal Initiated Date: Not reported
Appeal Resolution Date: Not reported
Disposition Status Date: Not reported
Disposition Status: Not reported
Disposition Status Description: Not reported
Consent/Final Order Sequence Number: Not reported
Consent/Final Order Respondent Name: Not reported
Consent/Final Order Lead Agency: Not reported
Enforcement Type: WRITTEN INFORMAL
Enforcement Responsible Person: R9
Enforcement Responsible Sub-Organization: Not reported
SEP Sequence Number: Not reported
SEP Expenditure Amount: Not reported
SEP Scheduled Completion Date: Not reported
SEP Actual Date: Not reported
SEP Defaulted Date: Not reported
SEP Type: Not reported
SEP Type Description: Not reported
Proposed Amount: Not reported
Final Monetary Amount: Not reported
Paid Amount: Not reported
Final Count: Not reported
Final Amount: Not reported

Found Violation: No
Agency Which Determined Violation: Not reported
Violation Short Description: Not reported
Date Violation was Determined: Not reported
Actual Return to Compliance Date: Not reported
Return to Compliance Qualifier: Not reported
Violation Responsible Agency: Not reported
Scheduled Compliance Date: Not reported
Enforcement Identifier: Not reported
Date of Enforcement Action: Not reported
Enforcement Responsible Agency: Not reported
Enforcement Docket Number: Not reported
Enforcement Attorney: Not reported
Corrective Action Component: Not reported
Appeal Initiated Date: Not reported
Appeal Resolution Date: Not reported
Disposition Status Date: Not reported
Disposition Status: Not reported
Disposition Status Description: Not reported
Consent/Final Order Sequence Number: Not reported
Consent/Final Order Respondent Name: Not reported
Consent/Final Order Lead Agency: Not reported
Enforcement Type: Not reported
Enforcement Responsible Person: Not reported
Enforcement Responsible Sub-Organization: Not reported
SEP Sequence Number: Not reported
SEP Expenditure Amount: Not reported
SEP Scheduled Completion Date: Not reported
SEP Actual Date: Not reported

SPECTRA-PHYSICS, INC. (Continued) **1000181197**

SEP Defaulted Date:	Not reported
SEP Type:	Not reported
SEP Type Description:	Not reported
Proposed Amount:	Not reported
Final Monetary Amount:	Not reported
Paid Amount:	Not reported
Final Count:	Not reported
Final Amount:	Not reported

Evaluation Action Summary:

Evaluation Date:	19870225
Evaluation Responsible Agency:	State
Found Violation:	Yes
Evaluation Type Description:	COMPLIANCE EVALUATION INSPECTION
Evaluation Responsible Person Identifier:	R9
Evaluation Responsible Sub-Organization:	Not reported
Actual Return to Compliance Date:	19880930
Scheduled Compliance Date:	19870608
Date of Request:	Not reported
Date Response Received:	Not reported
Request Agency:	Not reported
Former Citation:	Not reported

Evaluation Date:	19880930
Evaluation Responsible Agency:	EPA
Found Violation:	No
Evaluation Type Description:	COMPLIANCE EVALUATION INSPECTION
Evaluation Responsible Person Identifier:	R9EPA
Evaluation Responsible Sub-Organization:	Not reported
Actual Return to Compliance Date:	Not reported
Scheduled Compliance Date:	Not reported
Date of Request:	Not reported
Date Response Received:	Not reported
Request Agency:	Not reported
Former Citation:	Not reported

SIte:

Name:	SPECTRA-PHYSICS, INC.
Address:	1250 W MIDDLEFIELD RD
Address 2:	Not reported
City,State,Zip:	MOUNTAIN VIEW, CA 94042
Event Code:	Not reported
Action Taken Date:	09/30/2020
EPA ID:	CAD009138488
Action Name:	Record of Decision
Action ID:	2
Operable Unit:	01
Contaminated Media:	Soil Gas
Contact Name:	Not reported
Contact Telephone:	Not reported
Event:	Not reported
Federal Facility:	N
Fiscal Year:	2020
NPL Status:	Currently on the Final NPL
Superfund Alternative Agreement:	N

SPECTRA-PHYSICS, INC. (Continued) **1000181197**

Latitude: +37.408050
Longitude: -122.078600

Media:
EPA ID: CAD009138488
Contaminated Media: Air
Action ID: 2
Operable Unit: 01
Action Name: Record of Decision
Action Taken Date: 09/30/2020
Event Code: Not reported
Contact Name: Not reported
Contact Telephone: Not reported
Event: Not reported
Federal Facility: N
Fiscal Year: 2020
NPL Status: Currently on the Final NPL
Superfund Alternative Agreement: N
Latitude: +37.408050
Longitude: -122.078600

EPA ID: CAD009138488
Contaminated Media: Groundwater
Action ID: 1
Operable Unit: 01
Action Name: Record of Decision
Action Taken Date: 03/22/1991
Event Code: Not reported
Contact Name: Not reported
Contact Telephone: Not reported
Event: Not reported
Federal Facility: N
Fiscal Year: 1991
NPL Status: Currently on the Final NPL
Superfund Alternative Agreement: N
Latitude: +37.408050
Longitude: -122.078600

EPA ID: CAD009138488
Contaminated Media: Groundwater
Action ID: 1
Operable Unit: 01
Action Name: Record of Decision
Action Taken Date: 03/22/1991
Event Code: Not reported
Contact Name: Not reported
Contact Telephone: Not reported
Event: Not reported
Federal Facility: N
Fiscal Year: 1991
NPL Status: Currently on the Final NPL
Superfund Alternative Agreement: N
Latitude: +37.408050
Longitude: -122.078600

EPA ID: CAD009138488
Contaminated Media: Groundwater
Action ID: 1

SPECTRA-PHYSICS, INC. (Continued) **1000181197**

Operable Unit:	01
Action Name:	Record of Decision
Action Taken Date:	03/22/1991
Event Code:	Not reported
Contact Name:	Not reported
Contact Telephone:	Not reported
Event:	Not reported
Federal Facility:	N
Fiscal Year:	1991
NPL Status:	Currently on the Final NPL
Superfund Alternative Agreement:	N
Latitude:	+37.408050
Longitude:	-122.078600

EPA ID:	CAD009138488
Contaminated Media:	Groundwater
Action ID:	1
Operable Unit:	01
Action Name:	Record of Decision
Action Taken Date:	03/22/1991
Event Code:	Not reported
Contact Name:	Not reported
Contact Telephone:	Not reported
Event:	Not reported
Federal Facility:	N
Fiscal Year:	1991
NPL Status:	Currently on the Final NPL
Superfund Alternative Agreement:	N
Latitude:	+37.408050
Longitude:	-122.078600

EPA ID:	CAD009138488
Contaminated Media:	Soil
Action ID:	1
Operable Unit:	01
Action Name:	Record of Decision
Action Taken Date:	03/22/1991
Event Code:	Not reported
Contact Name:	Not reported
Contact Telephone:	Not reported
Event:	Not reported
Federal Facility:	N
Fiscal Year:	1991
NPL Status:	Currently on the Final NPL
Superfund Alternative Agreement:	N
Latitude:	+37.408050
Longitude:	-122.078600

EPA ID:	CAD009138488
Contaminated Media:	Groundwater
Action ID:	1
Operable Unit:	01
Action Name:	Record of Decision
Action Taken Date:	03/22/1991
Event Code:	Not reported
Contact Name:	Not reported
Contact Telephone:	Not reported

SPECTRA-PHYSICS, INC. (Continued) **1000181197**

Event:	Not reported
Federal Facility:	N
Fiscal Year:	1991
NPL Status:	Currently on the Final NPL
Superfund Alternative Agreement:	N
Latitude:	+37.408050
Longitude:	-122.078600

EPA ID:	CAD009138488
Contaminated Media:	Soil
Action ID:	1
Operable Unit:	01
Action Name:	Record of Decision
Action Taken Date:	03/22/1991
Event Code:	Not reported
Contact Name:	Not reported
Contact Telephone:	Not reported
Event:	Not reported
Federal Facility:	N
Fiscal Year:	1991
NPL Status:	Currently on the Final NPL
Superfund Alternative Agreement:	N
Latitude:	+37.408050
Longitude:	-122.078600

EPA ID:	CAD009138488
Contaminated Media:	Groundwater
Action ID:	1
Operable Unit:	01
Action Name:	Record of Decision
Action Taken Date:	03/22/1991
Event Code:	Not reported
Contact Name:	Not reported
Contact Telephone:	Not reported
Event:	Not reported
Federal Facility:	N
Fiscal Year:	1991
NPL Status:	Currently on the Final NPL
Superfund Alternative Agreement:	N
Latitude:	+37.408050
Longitude:	-122.078600

EPA ID:	CAD009138488
Contaminated Media:	Air
Action ID:	2
Operable Unit:	01
Action Name:	Record of Decision
Action Taken Date:	09/30/2020
Event Code:	Not reported
Contact Name:	Not reported
Contact Telephone:	Not reported
Event:	Not reported
Federal Facility:	N
Fiscal Year:	2020
NPL Status:	Currently on the Final NPL
Superfund Alternative Agreement:	N
Latitude:	+37.408050

SPECTRA-PHYSICS, INC. (Continued) **1000181197**

Longitude:	-122.078600
EPA ID:	CAD009138488
Contaminated Media:	Soil Gas
Action ID:	2
Operable Unit:	01
Action Name:	Record of Decision
Action Taken Date:	09/30/2020
Event Code:	Not reported
Contact Name:	Not reported
Contact Telephone:	Not reported
Event:	Not reported
Federal Facility:	N
Fiscal Year:	2020
NPL Status:	Currently on the Final NPL
Superfund Alternative Agreement:	N
Latitude:	+37.408050
Longitude:	-122.078600

EPA ID:	CAD009138488
Contaminated Media:	Soil Gas
Action ID:	2
Operable Unit:	01
Action Name:	Record of Decision
Action Taken Date:	09/30/2020
Event Code:	Not reported
Contact Name:	Not reported
Contact Telephone:	Not reported
Event:	Not reported
Federal Facility:	N
Fiscal Year:	2020
NPL Status:	Currently on the Final NPL
Superfund Alternative Agreement:	N
Latitude:	+37.408050
Longitude:	-122.078600

EPA ID:	CAD009138488
Contaminated Media:	Soil Gas
Action ID:	2
Operable Unit:	01
Action Name:	Record of Decision
Action Taken Date:	09/30/2020
Event Code:	Not reported
Contact Name:	Not reported
Contact Telephone:	Not reported
Event:	Not reported
Federal Facility:	N
Fiscal Year:	2020
NPL Status:	Currently on the Final NPL
Superfund Alternative Agreement:	N
Latitude:	+37.408050
Longitude:	-122.078600

EPA ID:	CAD009138488
Contaminated Media:	Soil Gas
Action ID:	2
Operable Unit:	01

SPECTRA-PHYSICS, INC. (Continued) **1000181197**

Action Name:	Record of Decision
Action Taken Date:	09/30/2020
Event Code:	Not reported
Contact Name:	Not reported
Contact Telephone:	Not reported
Event:	Not reported
Federal Facility:	N
Fiscal Year:	2020
NPL Status:	Currently on the Final NPL
Superfund Alternative Agreement:	N
Latitude:	+37.408050
Longitude:	-122.078600

EPA ID:	CAD009138488
Contaminated Media:	Soil Gas
Action ID:	2
Operable Unit:	01
Action Name:	Record of Decision
Action Taken Date:	09/30/2020
Event Code:	Not reported
Contact Name:	Not reported
Contact Telephone:	Not reported
Event:	Not reported
Federal Facility:	N
Fiscal Year:	2020
NPL Status:	Currently on the Final NPL
Superfund Alternative Agreement:	N
Latitude:	+37.408050
Longitude:	-122.078600

EPA ID:	CAD009138488
Contaminated Media:	Soil Gas
Action ID:	2
Operable Unit:	01
Action Name:	Record of Decision
Action Taken Date:	09/30/2020
Event Code:	Not reported
Contact Name:	Not reported
Contact Telephone:	Not reported
Event:	Not reported
Federal Facility:	N
Fiscal Year:	2020
NPL Status:	Currently on the Final NPL
Superfund Alternative Agreement:	N
Latitude:	+37.408050
Longitude:	-122.078600

US INST CONTROLS:

Name:	SPECTRA-PHYSICS, INC.
Address:	1250 W MIDDLEFIELD RD
Address 2:	Not reported
City,State,Zip:	MOUNTAIN VIEW, CA 94042
EPA ID:	CAD009138488
Action Name:	Record of Decision
Action ID:	2
Operable Unit:	01

SPECTRA-PHYSICS, INC. (Continued) **1000181197**

Actual Date:	09/30/2020
Contaminated Media:	Soil Gas
Event Code:	Not reported
Contact Name:	Not reported
Contact Telephone:	Not reported
Event:	Not reported
Federal Facility:	N
Fiscal Year:	2020
NPL Status:	Currently on the Final NPL
Superfund Alternative Agreement:	N
Latitude:	+37.408050
Longitude:	-122.078600

ROD:

Name:	SPECTRA-PHYSICS, INC.
Address:	1250 W MIDDLEFIELD RD
City,State,Zip:	MOUNTAIN VIEW, CA 94042
EPA ID:	CAD009138488
RG:	9
Site ID:	900252
Action:	GOVT ROD for PRP Remedy
Operable Unit Number:	OVERALL SITE
SEQ ID:	1
Action Completion:	1991-03-22 00:00:00
NPL Status:	Final
Non NPL Status:	Not reported

NY MANIFEST:

EPA ID:	CAD009138488
Country:	USA
Name:	SPECTRA PHYSICS
Address:	1250 W MIDDLEFIELD ROAD
Address 2:	Not reported
City,State,Zip:	MOUNTAIN VIEW, CA 94042
Zip 4:	Not reported
Location Address 1:	1335 TERRA BELLA BLDG 7
Location Address 2:	Not reported
Location City,State,Zip:	MOUNTAIN VIEW, CA 94039
Location Zip 4:	Not reported
Facility Status:	Not reported
Total Tanks:	Not reported
Code:	BP

Mailing:

Mailing Name:	SPECTRA PHYSICS
Mailing Contact:	SPECTRA PHYSICS
Mailing Address 1:	1335 TERRA BELLA BLDG 7
Mailing Address 2:	Not reported
Mailing City,State,Zip:	MOUNTAIN VIEW, CA 94039
Mailing Zip 4:	Not reported
Mailing Country:	USA
Mailing Phone:	4159612550

Manifest Data:

Document ID:	NYA4161947
Manifest Status:	C - Completed copy

SPECTRA-PHYSICS, INC. (Continued) **1000181197**

Trans1 State ID:	706348
Year:	1986
Trans2 State ID:	X17593NY
Generator Ship Date:	860917
Trans1 Recv Date:	860917
Trans2 Recv Date:	Not reported
TSD Site Recv Date:	860926
Part A Recv Date:	860923
Part B Recv Date:	861002
Generator EPA ID:	CAD009138488
Trans1 EPA ID:	NYD980769947
Trans2 EPA ID:	Not reported
TSDF ID 1:	NYD000632372
TSDF ID 2:	Not reported
Manifest Tracking Number:	Not reported
Import Indicator:	Not reported
Export Indicator:	Not reported
Discr Quantity Indicator:	Not reported
Discr Type Indicator:	Not reported
Discr Residue Indicator:	Not reported
Discr Partial Reject Indicator:	Not reported
Discr Full Reject Indicator:	Not reported
Manifest Ref Number:	Not reported
Alt Facility RCRA ID:	Not reported
Alt Facility Sign Date:	Not reported
MGMT Method Type Code:	Not reported
Waste Code 1:	REACTIVE WASTE
Waste Code 2:	Not reported
Waste Code 3:	Not reported
Waste Code 4:	Not reported
Waste Code 5:	Not reported
Waste Code 6:	Not reported
Quantity:	00008
Units:	Pounds
Number of Containers:	001
Container Type:	Metal drums, barrels, kegs
Handling Method:	Burn
Specific Gravity:	100

B10 **FREMONT LAUNDRY** **SEMS** **1015730677**
SE **990 VILLA STREET** **CAN000909399**
< 1/8 **MOUNTAIN VIEW, CA 94041**
0.018 mi.
95 ft. **Site 1 of 14 in cluster B**

Relative:
Higher

Actual:
73 ft.

SEMS:

Site ID:	0909399
EPA ID:	CAN000909399
Name:	FREMONT LAUNDRY
Address:	990 VILLA STREET
Address 2:	Not reported
City,State,Zip:	MOUNTAIN VIEW, CA 94041
Cong District:	Not reported
FIPS Code:	Not reported
Latitude:	+37.394689
Longitude:	-122.081185
FF:	N

FREMONT LAUNDRY (Continued) **1015730677**

NPL: Not on the NPL
Non NPL Status: NFRAP-Site does not qualify for the NPL based on existing information

SEMS Detail:

Region: 09
Site ID: 0909399
EPA ID: CAN000909399
Site Name: FREMONT LAUNDRY
NPL: N
FF: N
OU: 00
Action Code: PA
Action Name: PA
SEQ: 1
Start Date: 2014-07-01 04:00:00
Finish Date: 2015-01-26 05:00:00
Qual: N
Current Action Lead: St Perf

Region: 09
Site ID: 0909399
EPA ID: CAN000909399
Site Name: FREMONT LAUNDRY
NPL: N
FF: N
OU: 00
Action Code: HX
Action Name: PRE-CERC
SEQ: 1
Start Date: 2011-06-30 05:00:00
Finish Date: 2011-06-30 05:00:00
Qual: Not reported
Current Action Lead: St Perf

Region: 09
Site ID: 0909399
EPA ID: CAN000909399
Site Name: FREMONT LAUNDRY
NPL: N
FF: N
OU: 00
Action Code: DS
Action Name: DISCVRY
SEQ: 1
Start Date: 2011-06-30 05:00:00
Finish Date: 2011-06-30 05:00:00
Qual: Not reported
Current Action Lead: St Perf

B11 **FREMONT LAUNDRY** **CA ENVIROSTOR** **S110769675**
SE **990 VILLA STREET** **CA VCP** **N/A**
< 1/8 **MOUNTAIN VIEW, CA 94041** **CA DEED**
0.018 mi.
95 ft. **Site 2 of 14 in cluster B**

Relative:
Higher

Actual:
73 ft.

ENVIROSTOR:

Name:	FREMONT LAUNDRY
Address:	990 VILLA STREET
City,State,Zip:	MOUNTAIN VIEW, CA 94041
Facility ID:	60001426
Status:	Certified / Operation & Maintenance
Status Date:	06/30/2021
Site Code:	202137
Site Type:	Voluntary Cleanup
Site Type Detailed:	Voluntary Agreement
Acres:	0.3
NPL:	NO
Regulatory Agencies:	SMBRP
Lead Agency:	SMBRP
Program Manager:	Armen Aghakiant
Supervisor:	Karina Navarro
Division Branch:	Cleanup Berkeley
Assembly:	23
Senate:	13
Special Program:	Not reported
Restricted Use:	YES
Site Mgmt Req:	NONE SPECIFIED
Funding:	EPA Grant
Latitude:	37.39473
Longitude:	-122.0809
APN:	15815024
Past Use:	DRY CLEANING, LAUNDRY SERVICES
Potential COC:	Tetrachloroethylene (PCE
Confirmed COC:	30022-NO
Potential Description:	OTH, SOIL
Alias Name:	15815024
Alias Type:	APN
Alias Name:	CAN000909399
Alias Type:	EPA Identification Number
Alias Name:	201898
Alias Type:	Project Code (Site Code)
Alias Name:	202137
Alias Type:	Project Code (Site Code)
Alias Name:	60001426
Alias Type:	Envirostor ID Number

Completed Info:

Completed Area Name:	PROJECT WIDE
Completed Sub Area Name:	Not reported
Completed Document Type:	Certification
Completed Date:	06/29/2021
Comments:	DTSC has determined that all appropriate remedial actions have been completed for Parcel 4 West. The Site requires ongoing operation and maintenance and monitoring efforts and has been placed on DTSC's list of sites undergoing operation and maintenance to ensure proper monitoring of long-term clean-up efforts.
Completed Area Name:	PROJECT WIDE
Completed Sub Area Name:	Not reported

FREMONT LAUNDRY (Continued) **S110769675**

Completed Document Type: Operation & Maintenance Order/Agreement
Completed Date: 04/29/2021
Comments: O&M Agreement fully executed.

Completed Area Name: PROJECT WIDE
Completed Sub Area Name: Not reported
Completed Document Type: California Land Reuse and Revitalization Agreement
Completed Date: 05/22/2019
Comments: Not reported

Completed Area Name: PROJECT WIDE
Completed Sub Area Name: Not reported
Completed Document Type: CEQA - Notice of Exemption
Completed Date: 09/11/2019
Comments: Not reported

Completed Area Name: PROJECT WIDE
Completed Sub Area Name: Not reported
Completed Document Type: Annual Oversight Cost Estimate
Completed Date: 09/25/2020
Comments: Not reported

Completed Area Name: PROJECT WIDE
Completed Sub Area Name: Not reported
Completed Document Type: Land Use Restriction
Completed Date: 06/09/2021
Comments: Deed Restriction recorded in County.

Completed Area Name: PROJECT WIDE
Completed Sub Area Name: Not reported
Completed Document Type: Annual Oversight Cost Estimate
Completed Date: 09/03/2021
Comments: Not reported

Completed Area Name: PROJECT WIDE
Completed Sub Area Name: Not reported
Completed Document Type: Application
Completed Date: 12/15/2017
Comments: Request for Agency Oversight Application submitted by Four Corners Properties Investment Company, LLC to DTSC. The party decided not to proceed with the project.

Completed Area Name: PROJECT WIDE
Completed Sub Area Name: Not reported
Completed Document Type: Soils Management Plan
Completed Date: 07/11/2019
Comments: The Tenant Improvement Soil Management Plan provides guidelines for appropriate health and safety precautions during tenant improvement construction activities for on-site construction workers who may encounter soil that could contain residual chemicals, provides procedures during construction activities for management of residual chemicals present in soil and soil vapor at the Site, and provide procedures for management of unknown conditions including subsurface structures, if encountered.

Completed Area Name: PROJECT WIDE
Completed Sub Area Name: Not reported

FREMONT LAUNDRY (Continued) **S110769675**

Completed Document Type: Annual Oversight Cost Estimate
Completed Date: 10/23/2019
Comments: Not reported

Completed Area Name: PROJECT WIDE
Completed Sub Area Name: Not reported
Completed Document Type: Preliminary Assessment Report
Completed Date: 05/14/1991
Comments: Not reported

Completed Area Name: PROJECT WIDE
Completed Sub Area Name: Not reported
Completed Document Type: Application
Completed Date: 04/14/2017
Comments: Not reported

Completed Area Name: PROJECT WIDE
Completed Sub Area Name: Not reported
Completed Document Type: Community Profile
Completed Date: 08/07/2019
Comments: Not reported

Completed Area Name: PROJECT WIDE
Completed Sub Area Name: Not reported
Completed Document Type: Technical Workplan
Completed Date: 10/04/2019
Comments: Not reported

Completed Area Name: PROJECT WIDE
Completed Sub Area Name: Not reported
Completed Document Type: AB 389 Response Plan
Completed Date: 09/11/2019
Comments: The remedy proposed in the Response Plan includes active sub-slab vapor depressurization system, soil management plan, operation and maintenance plan and a land use covenant to restrict the groundwater.

Completed Area Name: PROJECT WIDE
Completed Sub Area Name: Not reported
Completed Document Type: Remedial Action Completion Report
Completed Date: 05/20/2020
Comments: The report summarizes the response actions completed at the Site, including details of the operation of the active sub slab depressurization system (SSDS), and presents post SSDS indoor air sampling results that demonstrates that the SSDS is operating as designed and is acting to mitigate vapor intrusion risk to the building.

Completed Area Name: PROJECT WIDE
Completed Sub Area Name: Not reported
Completed Document Type: Preliminary Endangerment Assessment Report
Completed Date: 12/28/2018
Comments: The report report recommends removal of impacted soil at the location of the former dry cleaning equipment and preparation of a vapor intrusion mitigation Response Plan.

Completed Area Name: PROJECT WIDE
Completed Sub Area Name: Not reported

FREMONT LAUNDRY (Continued) **S110769675**

Completed Document Type: Site Characterization Report
Completed Date: 07/25/2019
Comments: The Report documents site assessment activities performed in March and April 2017 and excavation activities performed in November of 2018.

Completed Area Name: PROJECT WIDE
Completed Sub Area Name: Not reported
Completed Document Type: Public Notice
Completed Date: 07/31/2019
Comments: Not reported

Completed Area Name: PROJECT WIDE
Completed Sub Area Name: Not reported
Completed Document Type: Operation and Maintenance Plan
Completed Date: 09/18/2020
Comments: The OM&M Plan provides instructions for operation and maintenance of sub-slab depressurization system (SSDS), and SSDS monitoring schedule. Not reported

Completed Area Name: PROJECT WIDE
Completed Sub Area Name: Not reported
Completed Document Type: Financial Assurance Documentation
Completed Date: 09/03/2020
Comments: FA cost estimate approved by Branch chief.

Completed Area Name: PROJECT WIDE
Completed Sub Area Name: Not reported
Completed Document Type: Correspondence
Completed Date: 08/27/2014
Comments: Letter to owner informing of contamination at the site.

Completed Area Name: PROJECT WIDE
Completed Sub Area Name: Not reported
Completed Document Type: Correspondence
Completed Date: 08/29/2014
Comments: Owner email to DTSC.

Completed Area Name: PROJECT WIDE
Completed Sub Area Name: Not reported
Completed Document Type: PA/SI Reassessment
Completed Date: 01/26/2015
Comments: Reassessment conducted by DTSC on EPA’s behalf to determine if the site should be considered for the National Priorities List. DTSC concluded that DTSC is the primary cleanup agency but EPA will periodically review the progress towards cleanup as DTSC and the property owner are negotiating an agreement to oversee environmental investigation and cleanup.

Completed Area Name: PROJECT WIDE
Completed Sub Area Name: Not reported
Completed Document Type: Correspondence
Completed Date: 09/05/2014
Comments: DTSC response to Owner.

Completed Area Name: PROJECT WIDE
Completed Sub Area Name: Not reported

FREMONT LAUNDRY (Continued) **S110769675**

Completed Document Type: Correspondence
Completed Date: 09/19/2014
Comments: Not reported

Completed Area Name: PROJECT WIDE
Completed Sub Area Name: Not reported
Completed Document Type: Correspondence
Completed Date: 09/11/2014
Comments: Not reported

Completed Area Name: PROJECT WIDE
Completed Sub Area Name: Not reported
Completed Document Type: Fact Sheets
Completed Date: 07/31/2019
Comments: Not reported

Completed Area Name: PROJECT WIDE
Completed Sub Area Name: Not reported
Completed Document Type: PA/SI Site Screening
Completed Date: 06/30/2011
Comments: The Site Screening concludes the site is a potential source of PCE impacts to groundwater and a Preliminary Endangerment Assessment should be performed.

Completed Area Name: PROJECT WIDE
Completed Sub Area Name: Not reported
Completed Document Type: Application
Completed Date: 01/11/2019
Comments: Villa Street LP submitted a Request for Agency Oversight Application/Supplemental California Land Reuse and Revitalization Act Application to DTSC.

Completed Area Name: PROJECT WIDE
Completed Sub Area Name: Not reported
Completed Document Type: Other Report
Completed Date: 06/11/2015
Comments: The Results of Sub-Slab Soil Vapor Assessment report presents the findings of a sub-slab soil vapor assessment that was performed by the Site owner to determine whether former operations by Austin's Fremont Laundry impacted the Site. Sub-slab sampling of soil vapor was performed at six locations in the building that occupies the Site. Elevated concentrations of tetrachloroethene (PCE) were detected in the soil vapor samples. The highest PCE concentrations were detected on the eastern side of the building and were about an order of magnitude lower on the western side of the building.

Completed Area Name: PROJECT WIDE
Completed Sub Area Name: Not reported
Completed Document Type: Soils Management Plan
Completed Date: 10/15/2020
Comments: The SMP provides administrative and work protocols to protect human health and the environment during potential future redevelopment activities and post occupancy sub-slab activities such as utility repairs and concrete replacement for on site construction workers.

Completed Area Name: PROJECT WIDE
Completed Sub Area Name: Not reported

FREMONT LAUNDRY (Continued) **S110769675**

Completed Document Type: Operation and Maintenance Report
Completed Date: 09/14/2021
Comments: The Sub-Slab Depressurization System Operations & Maintenance Report, July 2020 June 2021 (Report) has been prepared in accordance with the Operations and Maintenance Plan.

Future Area Name: Not reported
Future Sub Area Name: Not reported
Future Document Type: Not reported
Future Due Date: Not reported
Schedule Area Name: Not reported
Schedule Sub Area Name: Not reported
Schedule Document Type: Not reported
Schedule Due Date: Not reported
Schedule Revised Date: Not reported

VCP:
Name: FREMONT LAUNDRY
Address: 990 VILLA STREET
City,State,Zip: MOUNTAIN VIEW, CA 94041
Facility ID: 60001426
Site Type: Voluntary Cleanup
Site Type Detail: Voluntary Agreement
Site Mgmt. Req.: NONE SPECIFIED
Acres: 0.3
National Priorities List: NO
Cleanup Oversight Agencies: SMBRP
Lead Agency: SMBRP
Lead Agency Description: DTSC - Site Cleanup Program
Project Manager: Armen Aghakiant
Supervisor: Karina Navarro
Division Branch: Cleanup Berkeley
Site Code: 202137
Assembly: 23
Senate: 13
Special Programs Code: Not reported
Status: Certified / Operation & Maintenance
Status Date: 06/30/2021
Restricted Use: YES
Funding: EPA Grant
Lat/Long: 37.39473 / -122.0809
APN: 15815024
Past Use: DRY CLEANING, LAUNDRY SERVICES
Potential COC: 30022
Confirmed COC: 30022-NO
Potential Description: OTH, SOIL
Alias Name: 15815024
Alias Type: APN
Alias Name: CAN000909399
Alias Type: EPA Identification Number
Alias Name: 201898
Alias Type: Project Code (Site Code)
Alias Name: 202137
Alias Type: Project Code (Site Code)
Alias Name: 60001426
Alias Type: Envirostor ID Number

FREMONT LAUNDRY (Continued) **S110769675**

Completed Info:

Completed Area Name:	PROJECT WIDE
Completed Sub Area Name:	Not reported
Completed Document Type:	Certification
Completed Date:	06/29/2021
Comments:	DTSC has determined that all appropriate remedial actions have been completed for Parcel 4 West. The Site requires ongoing operation and maintenance and monitoring efforts and has been placed on DTSC's list of sites undergoing operation and maintenance to ensure proper monitoring of long-term clean-up efforts.
Completed Area Name:	PROJECT WIDE
Completed Sub Area Name:	Not reported
Completed Document Type:	Operation & Maintenance Order/Agreement
Completed Date:	04/29/2021
Comments:	O&M Agreement fully executed.
Completed Area Name:	PROJECT WIDE
Completed Sub Area Name:	Not reported
Completed Document Type:	California Land Reuse and Revitalization Agreement
Completed Date:	05/22/2019
Comments:	Not reported
Completed Area Name:	PROJECT WIDE
Completed Sub Area Name:	Not reported
Completed Document Type:	CEQA - Notice of Exemption
Completed Date:	09/11/2019
Comments:	Not reported
Completed Area Name:	PROJECT WIDE
Completed Sub Area Name:	Not reported
Completed Document Type:	Annual Oversight Cost Estimate
Completed Date:	09/25/2020
Comments:	Not reported
Completed Area Name:	PROJECT WIDE
Completed Sub Area Name:	Not reported
Completed Document Type:	Land Use Restriction
Completed Date:	06/09/2021
Comments:	Deed Restriction recorded in County.
Completed Area Name:	PROJECT WIDE
Completed Sub Area Name:	Not reported
Completed Document Type:	Annual Oversight Cost Estimate
Completed Date:	09/03/2021
Comments:	Not reported
Completed Area Name:	PROJECT WIDE
Completed Sub Area Name:	Not reported
Completed Document Type:	Application
Completed Date:	12/15/2017
Comments:	Request for Agency Oversight Application submitted by Four Corners Properties Investment Company, LLC to DTSC. The party decided not to proceed with the project.
Completed Area Name:	PROJECT WIDE
Completed Sub Area Name:	Not reported

FREMONT LAUNDRY (Continued) **S110769675**

Completed Document Type: Soils Management Plan
Completed Date: 07/11/2019
Comments: The Tenant Improvement Soil Management Plan provides guidelines for appropriate health and safety precautions during tenant improvement construction activities for on-site construction workers who may encounter soil that could contain residual chemicals, provides procedures during construction activities for management of residual chemicals present in soil and soil vapor at the Site, and provide procedures for management of unknown conditions including subsurface structures, if encountered.

Completed Area Name: PROJECT WIDE
Completed Sub Area Name: Not reported
Completed Document Type: Annual Oversight Cost Estimate
Completed Date: 10/23/2019
Comments: Not reported

Completed Area Name: PROJECT WIDE
Completed Sub Area Name: Not reported
Completed Document Type: Preliminary Assessment Report
Completed Date: 05/14/1991
Comments: Not reported

Completed Area Name: PROJECT WIDE
Completed Sub Area Name: Not reported
Completed Document Type: Application
Completed Date: 04/14/2017
Comments: Not reported

Completed Area Name: PROJECT WIDE
Completed Sub Area Name: Not reported
Completed Document Type: Community Profile
Completed Date: 08/07/2019
Comments: Not reported

Completed Area Name: PROJECT WIDE
Completed Sub Area Name: Not reported
Completed Document Type: Technical Workplan
Completed Date: 10/04/2019
Comments: Not reported

Completed Area Name: PROJECT WIDE
Completed Sub Area Name: Not reported
Completed Document Type: AB 389 Response Plan
Completed Date: 09/11/2019
Comments: The remedy proposed in the Response Plan includes active sub-slab vapor depressurization system, soil management plan, operation and maintenance plan and a land use covenant to restrict the groundwater.

Completed Area Name: PROJECT WIDE
Completed Sub Area Name: Not reported
Completed Document Type: Remedial Action Completion Report
Completed Date: 05/20/2020
Comments: The report summarizes the response actions completed at the Site, including details of the operation of the active sub slab depressurization system (SSDS), and presents post SSDS indoor air sampling results that demonstrates that the SSDS is operating as

FREMONT LAUNDRY (Continued) **S110769675**

designed and is acting to mitigate vapor intrusion risk to the building.

Completed Area Name: PROJECT WIDE
Completed Sub Area Name: Not reported
Completed Document Type: Preliminary Endangerment Assessment Report
Completed Date: 12/28/2018
Comments: The report report recommends removal of impacted soil at the location of the former dry cleaning equipment and preparation of a vapor intrusion mitigation Response Plan.

Completed Area Name: PROJECT WIDE
Completed Sub Area Name: Not reported
Completed Document Type: Site Characterization Report
Completed Date: 07/25/2019
Comments: The Report documents site assessment activities performed in March and April 2017 and excavation activities performed in November of 2018.

Completed Area Name: PROJECT WIDE
Completed Sub Area Name: Not reported
Completed Document Type: Public Notice
Completed Date: 07/31/2019
Comments: Not reported

Completed Area Name: PROJECT WIDE
Completed Sub Area Name: Not reported
Completed Document Type: Operation and Maintenance Plan
Completed Date: 09/18/2020
Comments: The OM&M Plan provides instructions for operation and maintenance of sub-slab depressurization system (SSDS), and SSDS monitoring schedule. Not reported

Completed Area Name: PROJECT WIDE
Completed Sub Area Name: Not reported
Completed Document Type: Financial Assurance Documentation
Completed Date: 09/03/2020
Comments: FA cost estimate approved by Branch chief.

Completed Area Name: PROJECT WIDE
Completed Sub Area Name: Not reported
Completed Document Type: Correspondence
Completed Date: 08/27/2014
Comments: Letter to owner informing of contamination at the site.

Completed Area Name: PROJECT WIDE
Completed Sub Area Name: Not reported
Completed Document Type: Correspondence
Completed Date: 08/29/2014
Comments: Owner email to DTSC.

Completed Area Name: PROJECT WIDE
Completed Sub Area Name: Not reported
Completed Document Type: PA/SI Reassessment
Completed Date: 01/26/2015
Comments: Reassessment conducted by DTSC on EPA’s behalf to determine if the site should be considered for the National Priorities List. DTSC

FREMONT LAUNDRY (Continued) **S110769675**

concluded that DTSC is the primary cleanup agency but EPA will periodically review the progress towards cleanup as DTSC and the property owner are negotiating an agreement to oversee environmental investigation and cleanup.

Completed Area Name: PROJECT WIDE
Completed Sub Area Name: Not reported
Completed Document Type: Correspondence
Completed Date: 09/05/2014
Comments: DTSC response to Owner.

Completed Area Name: PROJECT WIDE
Completed Sub Area Name: Not reported
Completed Document Type: Correspondence
Completed Date: 09/19/2014
Comments: Not reported

Completed Area Name: PROJECT WIDE
Completed Sub Area Name: Not reported
Completed Document Type: Correspondence
Completed Date: 09/11/2014
Comments: Not reported

Completed Area Name: PROJECT WIDE
Completed Sub Area Name: Not reported
Completed Document Type: Fact Sheets
Completed Date: 07/31/2019
Comments: Not reported

Completed Area Name: PROJECT WIDE
Completed Sub Area Name: Not reported
Completed Document Type: PA/SI Site Screening
Completed Date: 06/30/2011
Comments: The Site Screening concludes the site is a potential source of PCE impacts to groundwater and a Preliminary Endangerment Assessment should be performed.

Completed Area Name: PROJECT WIDE
Completed Sub Area Name: Not reported
Completed Document Type: Application
Completed Date: 01/11/2019
Comments: Villa Street LP submitted a Request for Agency Oversight Application/Supplemental California Land Reuse and Revitalization Act Application to DTSC.

Completed Area Name: PROJECT WIDE
Completed Sub Area Name: Not reported
Completed Document Type: Other Report
Completed Date: 06/11/2015
Comments: The Results of Sub-Slab Soil Vapor Assessment report presents the findings of a sub-slab soil vapor assessment that was performed by the Site owner to determine whether former operations by Austin's Fremont Laundry impacted the Site. Sub-slab sampling of soil vapor was performed at six locations in the building that occupies the Site. Elevated concentrations of tetrachloroethene (PCE) were detected in the soil vapor samples. The highest PCE concentrations were detected on the eastern side of the building and were about an

FREMONT LAUNDRY (Continued) **S110769675**

order of magnitude lower on the western side of the building.

Completed Area Name: PROJECT WIDE
Completed Sub Area Name: Not reported
Completed Document Type: Soils Management Plan
Completed Date: 10/15/2020
Comments: The SMP provides administrative and work protocols to protect human health and the environment during potential future redevelopment activities and post occupancy sub-slab activities such as utility repairs and concrete replacement for on site construction workers.

Completed Area Name: PROJECT WIDE
Completed Sub Area Name: Not reported
Completed Document Type: Operation and Maintenance Report
Completed Date: 09/14/2021
Comments: The Sub-Slab Depressurization System Operations & Maintenance Report, July 2020 June 2021 (Report) has been prepared in accordance with the Operations and Maintenance Plan.

Future Area Name: Not reported
Future Sub Area Name: Not reported
Future Document Type: Not reported
Future Due Date: Not reported
Schedule Area Name: Not reported
Schedule Sub Area Name: Not reported
Schedule Document Type: Not reported
Schedule Due Date: Not reported
Schedule Revised Date: Not reported

DEED:
Name: FREMONT LAUNDRY
Address: 990 VILLA STREET
City,State,Zip: MOUNTAIN VIEW, CA 94041
Envirostor ID: 60001426
Area: PROJECT WIDE
Sub Area: Not reported
Site Type: VOLUNTARY CLEANUP
Status: CERTIFIED / OPERATION & MAINTENANCE
Agency: Not reported
Covenant Uploaded: Not reported
Deed Date(s): Not reported
File Name: Envirostor Land Use Restrictions

B12 **PETER TUNG** **RCRA NonGen / NLR** **1025845028**
South **1005 VILLA STREET** **CAC003024647**
< 1/8 **MOUNTAIN VIEW, CA 94041**
0.024 mi.
128 ft. **Site 3 of 14 in cluster B**

Relative:
Higher

Actual:
75 ft.

RCRA Listings:
Date Form Received by Agency: 20190718
Handler Name: Peter Tung
Handler Address: 1005 VILLA STREET
Handler City,State,Zip: MOUNTAIN VIEW, CA 94041
EPA ID: CAC003024647
Contact Name: PETER TUNG
Contact Address: 1005 VILLA STREET

PETER TUNG (Continued) **1025845028**

Contact City,State,Zip:	MOUNTAIN VIEW, CA 94041
Contact Telephone:	650-430-1495
Contact Fax:	Not reported
Contact Email:	SHACARRAHENDERSON@ALLIANCE-ENVIRO.COM
Contact Title:	Not reported
EPA Region:	09
Land Type:	Not reported
Federal Waste Generator Description:	Not a generator, verified
Non-Notifier:	Not reported
Biennial Report Cycle:	Not reported
Accessibility:	Not reported
Active Site Indicator:	Handler Activities
State District Owner:	Not reported
State District:	Not reported
Mailing Address:	1005 VILLA STREET
Mailing City,State,Zip:	MOUNTAIN VIEW, CA 94041
Owner Name:	Peter Tung
Owner Type:	Other
Operator Name:	Peter Tung
Operator Type:	Other
Short-Term Generator Activity:	No
Importer Activity:	No
Mixed Waste Generator:	No
Transporter Activity:	No
Transfer Facility Activity:	No
Recycler Activity with Storage:	No
Small Quantity On-Site Burner Exemption:	No
Smelting Melting and Refining Furnace Exemption:	No
Underground Injection Control:	No
Off-Site Waste Receipt:	No
Universal Waste Indicator:	Yes
Universal Waste Destination Facility:	Yes
Federal Universal Waste:	No
Active Site State-Reg Handler:	---
Federal Facility Indicator:	Not reported
Hazardous Secondary Material Indicator:	N
Sub-Part K Indicator:	Not reported
2018 GPRA Permit Baseline:	Not on the Baseline
2018 GPRA Renewals Baseline:	Not on the Baseline
202 GPRA Corrective Action Baseline:	No
Subject to Corrective Action Universe:	No
Non-TSDFs Where RCRA CA has Been Imposed Universe:	No
Corrective Action Priority Ranking:	No NCAPS ranking
Environmental Control Indicator:	No
Institutional Control Indicator:	No
Human Exposure Controls Indicator:	N/A
Groundwater Controls Indicator:	N/A
Significant Non-Complier Universe:	No
Unaddressed Significant Non-Complier Universe:	No
Addressed Significant Non-Complier Universe:	No
Significant Non-Complier With a Compliance Schedule Universe:	No
Financial Assurance Required:	Not reported
Handler Date of Last Change:	20190729
Recognized Trader-Importer:	No
Recognized Trader-Exporter:	No
Importer of Spent Lead Acid Batteries:	No
Exporter of Spent Lead Acid Batteries:	No

PETER TUNG (Continued) **1025845028**

Recycler Activity Without Storage: No
Manifest Broker: No
Sub-Part P Indicator: No

Handler - Owner Operator:
Owner/Operator Indicator: Operator
Owner/Operator Name: PETER TUNG
Legal Status: Other
Date Became Current: Not reported
Date Ended Current: Not reported
Owner/Operator Address: 1005 VILLA STREET
Owner/Operator City,State,Zip: MOUNTAIN VIEW, CA 94041
Owner/Operator Telephone: 650-430-1495
Owner/Operator Telephone Ext: Not reported
Owner/Operator Fax: Not reported
Owner/Operator Email: Not reported

Owner/Operator Indicator: Owner
Owner/Operator Name: PETER TUNG
Legal Status: Other
Date Became Current: Not reported
Date Ended Current: Not reported
Owner/Operator Address: 1005 VILLA STREET
Owner/Operator City,State,Zip: MOUNTAIN VIEW, CA 94041
Owner/Operator Telephone: 650-430-1495
Owner/Operator Telephone Ext: Not reported
Owner/Operator Fax: Not reported
Owner/Operator Email: Not reported

Historic Generators:
Receive Date: 20190718
Handler Name: PETER TUNG
Federal Waste Generator Description: Not a generator, verified
State District Owner: Not reported
Large Quantity Handler of Universal Waste: No
Recognized Trader Importer: No
Recognized Trader Exporter: No
Spent Lead Acid Battery Importer: No
Spent Lead Acid Battery Exporter: No
Current Record: Yes
Non Storage Recycler Activity: Not reported
Electronic Manifest Broker: Not reported

List of NAICS Codes and Descriptions:
NAICS Code: 56299
NAICS Description: ALL OTHER WASTE MANAGEMENT SERVICES

Facility Has Received Notices of Violations:
Violations: No Violations Found

Evaluation Action Summary:
Evaluations: No Evaluations Found

B13 **EVELYN AVENUE PARKING LOT** **CA ENVIROSTOR** **S108936078**
ESE **SOUTHEAST CORNER OF EVELYN AVENUE AND FRANKLIN STREET** **CA VCP** **N/A**
< 1/8 **MOUNTAIN VIEW, CA 94039**
0.028 mi.
148 ft. **Site 4 of 14 in cluster B**

Relative:
Higher

Actual:
72 ft.

ENVIROSTOR:

Name:	EVELYN AVENUE PARKING LOT
Address:	SOUTHEAST CORNER OF EVELYN AVENUE AND FRANKLIN STREET
City,State,Zip:	MOUNTAIN VIEW, CA 94039
Facility ID:	60000745
Status:	No Further Action
Status Date:	04/08/2009
Site Code:	201769
Site Type:	Voluntary Cleanup
Site Type Detailed:	Voluntary Agreement
Acres:	1.03
NPL:	NO
Regulatory Agencies:	SMBRP
Lead Agency:	SMBRP
Program Manager:	Not reported
Supervisor:	* Mark Piros
Division Branch:	Cleanup Berkeley
Assembly:	23
Senate:	13
Special Program:	Voluntary Agreement - Standard Voluntary Agreement
Restricted Use:	NO
Site Mgmt Req:	NONE SPECIFIED
Funding:	Responsible Party
Latitude:	37.39539
Longitude:	-122.0803
APN:	158-15-025
Past Use:	DRY CLEANING
Potential COC:	Tetrachloroethylene (PCE
Confirmed COC:	Tetrachloroethylene (PCE
Potential Description:	OTH, SV
Alias Name:	158-15-025
Alias Type:	APN
Alias Name:	110033616380
Alias Type:	EPA (FRS #)
Alias Name:	201769
Alias Type:	Project Code (Site Code)
Alias Name:	60000745
Alias Type:	Envirostor ID Number

Completed Info:

Completed Area Name:	PROJECT WIDE
Completed Sub Area Name:	Not reported
Completed Document Type:	Remedial Investigation Workplan
Completed Date:	10/17/2008
Comments:	Not reported
Completed Area Name:	PROJECT WIDE
Completed Sub Area Name:	Not reported
Completed Document Type:	Site Characterization Report
Completed Date:	05/30/2008
Comments:	The Request for Oversight Agreement contained the Subsurface and Additional Subsurface Investigation Reports. They are added here.
Completed Area Name:	PROJECT WIDE

EVELYN AVENUE PARKING LOT (Continued) **S108936078**

Completed Sub Area Name: Not reported
Completed Document Type: Risk Assessment Report
Completed Date: 04/08/2009
Comments: Not reported

Completed Area Name: PROJECT WIDE
Completed Sub Area Name: Not reported
Completed Document Type: Risk Assessment Report
Completed Date: 08/18/2010
Comments: Not reported

Completed Area Name: PROJECT WIDE
Completed Sub Area Name: Not reported
Completed Document Type: Correspondence
Completed Date: 04/08/2009
Comments: DTSC approved No Further Action as long as the Site development conforms with the structural layout as evaluated in the Risk Evaluation Report and in accordance with the City's Downtown Precise Plan.

Completed Area Name: PROJECT WIDE
Completed Sub Area Name: Not reported
Completed Document Type: Consultative Service Agreement
Completed Date: 04/24/2008
Comments: Final signed Consultative Services Agreement dated April 24, 2008

Completed Area Name: PROJECT WIDE
Completed Sub Area Name: Not reported
Completed Document Type: Cost Recovery Closeout Memo
Completed Date: 12/23/2011
Comments: Memo to DTSC Cost Recovery Unit requesting closeout of site because work has been completed.

Future Area Name: Not reported
Future Sub Area Name: Not reported
Future Document Type: Not reported
Future Due Date: Not reported
Schedule Area Name: Not reported
Schedule Sub Area Name: Not reported
Schedule Document Type: Not reported
Schedule Due Date: Not reported
Schedule Revised Date: Not reported

VCP:
Name: EVELYN AVENUE PARKING LOT
Address: SOUTHEAST CORNER OF EVELYN AVENUE AND FRANKLIN STREET
City,State,Zip: MOUNTAIN VIEW, CA 94039
Facility ID: 60000745
Site Type: Voluntary Cleanup
Site Type Detail: Voluntary Agreement
Site Mgmt. Req.: NONE SPECIFIED
Acres: 1.03
National Priorities List: NO
Cleanup Oversight Agencies: SMBRP
Lead Agency: SMBRP
Lead Agency Description: DTSC - Site Cleanup Program
Project Manager: Not reported

EVELYN AVENUE PARKING LOT (Continued) **S108936078**

Supervisor:	* Mark Piros
Division Branch:	Cleanup Berkeley
Site Code:	201769
Assembly:	23
Senate:	13
Special Programs Code:	Voluntary Agreement - Standard Voluntary Agreement
Status:	No Further Action
Status Date:	04/08/2009
Restricted Use:	NO
Funding:	Responsible Party
Lat/Long:	37.39539 / -122.0803
APN:	158-15-025
Past Use:	DRY CLEANING
Potential COC:	30022
Confirmed COC:	30022
Potential Description:	OTH, SV
Alias Name:	158-15-025
Alias Type:	APN
Alias Name:	110033616380
Alias Type:	EPA (FRS #)
Alias Name:	201769
Alias Type:	Project Code (Site Code)
Alias Name:	60000745
Alias Type:	Envirostor ID Number

Completed Info:

Completed Area Name:	PROJECT WIDE
Completed Sub Area Name:	Not reported
Completed Document Type:	Remedial Investigation Workplan
Completed Date:	10/17/2008
Comments:	Not reported

Completed Area Name:	PROJECT WIDE
Completed Sub Area Name:	Not reported
Completed Document Type:	Site Characterization Report
Completed Date:	05/30/2008
Comments:	The Request for Oversight Agreement contained the Subsurface and Additional Subsurface Investigation Reports. They are added here.

Completed Area Name:	PROJECT WIDE
Completed Sub Area Name:	Not reported
Completed Document Type:	Risk Assessment Report
Completed Date:	04/08/2009
Comments:	Not reported

Completed Area Name:	PROJECT WIDE
Completed Sub Area Name:	Not reported
Completed Document Type:	Risk Assessment Report
Completed Date:	08/18/2010
Comments:	Not reported

Completed Area Name:	PROJECT WIDE
Completed Sub Area Name:	Not reported
Completed Document Type:	Correspondence
Completed Date:	04/08/2009
Comments:	DTSC approved No Further Action as long as the Site development conforms with the structural layout as evaluated in the Risk Evaluation Report and in accordance with the City's Downtown Precise

EVELYN AVENUE PARKING LOT (Continued) **S108936078**

Plan.

Completed Area Name: PROJECT WIDE
Completed Sub Area Name: Not reported
Completed Document Type: Consultative Service Agreement
Completed Date: 04/24/2008
Comments: Final signed Consultative Services Agreement dated April 24, 2008

Completed Area Name: PROJECT WIDE
Completed Sub Area Name: Not reported
Completed Document Type: Cost Recovery Closeout Memo
Completed Date: 12/23/2011
Comments: Memo to DTSC Cost Recovery Unit requesting closeout of site because work has been completed.

Future Area Name: Not reported
Future Sub Area Name: Not reported
Future Document Type: Not reported
Future Due Date: Not reported
Schedule Area Name: Not reported
Schedule Sub Area Name: Not reported
Schedule Document Type: Not reported
Schedule Due Date: Not reported
Schedule Revised Date: Not reported

B14 **954 VILLA STREET** **CA ENVIROSTOR S117038684**
SE **954 VILLA STREET** **CA VCP N/A**
< 1/8 **MOUNTAIN VIEW, CA 94041**
0.032 mi.
171 ft. **Site 5 of 14 in cluster B**

Relative: **Higher**
Actual: **73 ft.**

ENVIROSTOR:
Name: 954 VILLA STREET
Address: 954 VILLA STREET
City,State,Zip: MOUNTAIN VIEW, CA 94041
Facility ID: 60002038
Status: Active
Status Date: 01/23/2017
Site Code: 202352
Site Type: Voluntary Cleanup
Site Type Detailed: Voluntary Agreement
Acres: 0.27
NPL: NO
Regulatory Agencies: SMBRP
Lead Agency: SMBRP
Program Manager: Jovanne Villamater
Supervisor: Karina Navarro
Division Branch: Cleanup Berkeley
Assembly: 23
Senate: 13
Special Program: Not reported
Restricted Use: NO
Site Mgmt Req: NONE SPECIFIED
Funding: Responsible Party
Latitude: 37.39472
Longitude: -122.0806
APN: 15815023
Past Use: DRY CLEANING

954 VILLA STREET (Continued) **S117038684**

Potential COC: Tetrachloroethylene (PCE Trichloroethylene (TCE
Confirmed COC: Tetrachloroethylene (PCE Trichloroethylene (TCE
Potential Description: IA, OTH, SV
Alias Name: Tied House Brewing Site
Alias Type: Alternate Name
Alias Name: 15815023
Alias Type: APN
Alias Name: 202011
Alias Type: Project Code (Site Code)
Alias Name: 202352
Alias Type: Project Code (Site Code)
Alias Name: 60002038
Alias Type: Envirostor ID Number

Completed Info:
Completed Area Name: PROJECT WIDE
Completed Sub Area Name: Not reported
Completed Document Type: Standard Voluntary Agreement
Completed Date: 02/26/2021
Comments: SVA fully executed.

Completed Area Name: PROJECT WIDE
Completed Sub Area Name: Not reported
Completed Document Type: Fieldwork
Completed Date: 04/28/2017
Comments: Field work completed according to the DTSC-approved Site Investigation Work Plan.

Completed Area Name: PROJECT WIDE
Completed Sub Area Name: Not reported
Completed Document Type: Site Characterization Workplan
Completed Date: 04/21/2017
Comments: The Work Plan proposes soil, groundwater and soil vapor sampling from eight locations.

Completed Area Name: PROJECT WIDE
Completed Sub Area Name: Not reported
Completed Document Type: Standard Voluntary Agreement
Completed Date: 03/28/2017
Comments: The Minkoff Group entered into a Voluntary Cleanup Agreement with DTSC to oversee site characterization activities.

Completed Area Name: PROJECT WIDE
Completed Sub Area Name: Not reported
Completed Document Type: Correspondence
Completed Date: 09/10/2015
Comments: Not reported

Completed Area Name: PROJECT WIDE
Completed Sub Area Name: Not reported
Completed Document Type: Site Characterization Report
Completed Date: 03/23/2018
Comments: The purpose of the Phase II site characterization was to assess halogenated volatile organic compounds previously detected in soil, groundwater, and soil vapor in support of the proposed redevelopment. Sampling results indicated that PCE is the primary constituent of concern detected in soil, groundwater, and soil vapor detected at concentrations exceeding human health risk-based screening levels for

954 VILLA STREET (Continued) **S117038684**

a commercial/industrial scenario.

Completed Area Name: PROJECT WIDE
Completed Sub Area Name: Not reported
Completed Document Type: Application
Completed Date: 02/07/2017
Comments: Request for Agency Oversight Application received by DTSC from The Minkoff Group.

Completed Area Name: PROJECT WIDE
Completed Sub Area Name: Not reported
Completed Document Type: Application
Completed Date: 07/25/2014
Comments: Not reported

Completed Area Name: PROJECT WIDE
Completed Sub Area Name: Not reported
Completed Document Type: Site Characterization Report
Completed Date: 07/25/2014
Comments: Soil vapor and sub-slab PCE concentrations exceed screening levels.

Completed Area Name: PROJECT WIDE
Completed Sub Area Name: Not reported
Completed Document Type: Other Report
Completed Date: 06/10/2021
Comments: This reports provides information regarding sub slab depressurization pilot study conducted at the Site.

Completed Area Name: PROJECT WIDE
Completed Sub Area Name: Not reported
Completed Document Type: Application
Completed Date: 01/15/2021
Comments: Not reported

Completed Area Name: PROJECT WIDE
Completed Sub Area Name: Not reported
Completed Document Type: Other Report
Completed Date: 05/18/2021
Comments: This reports provides information regarding excavation activities conducted at the site during sewerline replacement and underground tank closure.

Completed Area Name: PROJECT WIDE
Completed Sub Area Name: Not reported
Completed Document Type: Voluntary Cleanup Agreement Termination Notification
Completed Date: 11/21/2019
Comments: VCA with Minkoff Group was terminated.

Completed Area Name: PROJECT WIDE
Completed Sub Area Name: Not reported
Completed Document Type: Technical Workplan
Completed Date: 05/05/2021
Comments: The Plan proposes indoor air sampling to evaluate effectiveness of recent removal actions prior to installing new carpeting and furnishings.

Completed Area Name: PROJECT WIDE

954 VILLA STREET (Continued) **S117038684**

Completed Sub Area Name: Not reported
Completed Document Type: Technical Report
Completed Date: 11/17/2021
Comments: The Memorandum summarizes the results of three separate indoor air sampling events conducted during building remodeling activities between May 2021 and September 2021. The Memorandum was prepared to assess indoor air quality and identify potential exposures to future building occupants after renovation.

Future Area Name: PROJECT WIDE
Future Sub Area Name: Not reported
Future Document Type: Removal Action Workplan
Future Due Date: 2024
Future Area Name: PROJECT WIDE
Future Sub Area Name: Not reported
Future Document Type: Removal Action Completion Report
Future Due Date: 2025
Future Area Name: PROJECT WIDE
Future Sub Area Name: Not reported
Future Document Type: Land Use Restriction
Future Due Date: 2025
Schedule Area Name: Not reported
Schedule Sub Area Name: Not reported
Schedule Document Type: Not reported
Schedule Due Date: Not reported
Schedule Revised Date: Not reported

VCP:
Name: 954 VILLA STREET
Address: 954 VILLA STREET
City,State,Zip: MOUNTAIN VIEW, CA 94041
Facility ID: 60002038
Site Type: Voluntary Cleanup
Site Type Detail: Voluntary Agreement
Site Mgmt. Req.: NONE SPECIFIED
Acres: 0.27
National Priorities List: NO
Cleanup Oversight Agencies: SMBRP
Lead Agency: SMBRP
Lead Agency Description: DTSC - Site Cleanup Program
Project Manager: Jovanne Villamater
Supervisor: Karina Navarro
Division Branch: Cleanup Berkeley
Site Code: 202352
Assembly: 23
Senate: 13
Special Programs Code: Not reported
Status: Active
Status Date: 01/23/2017
Restricted Use: NO
Funding: Responsible Party
Lat/Long: 37.39472 / -122.0806
APN: 15815023
Past Use: DRY CLEANING
Potential COC: 30022, 30027
Confirmed COC: 30022,30027
Potential Description: IA, OTH, SV

954 VILLA STREET (Continued) **S117038684**

Alias Name: Tied House Brewing Site
Alias Type: Alternate Name
Alias Name: 15815023
Alias Type: APN
Alias Name: 202011
Alias Type: Project Code (Site Code)
Alias Name: 202352
Alias Type: Project Code (Site Code)
Alias Name: 60002038
Alias Type: Envirostor ID Number

Completed Info:
Completed Area Name: PROJECT WIDE
Completed Sub Area Name: Not reported
Completed Document Type: Standard Voluntary Agreement
Completed Date: 02/26/2021
Comments: SVA fully executed.

Completed Area Name: PROJECT WIDE
Completed Sub Area Name: Not reported
Completed Document Type: Fieldwork
Completed Date: 04/28/2017
Comments: Field work completed according to the DTSC-approved Site Investigation Work Plan.

Completed Area Name: PROJECT WIDE
Completed Sub Area Name: Not reported
Completed Document Type: Site Characterization Workplan
Completed Date: 04/21/2017
Comments: The Work Plan proposes soil, groundwater and soil vapor sampling from eight locations.

Completed Area Name: PROJECT WIDE
Completed Sub Area Name: Not reported
Completed Document Type: Standard Voluntary Agreement
Completed Date: 03/28/2017
Comments: The Minkoff Group entered into a Voluntary Cleanup Agreement with DTSC to oversee site characterization activities.

Completed Area Name: PROJECT WIDE
Completed Sub Area Name: Not reported
Completed Document Type: Correspondence
Completed Date: 09/10/2015
Comments: Not reported

Completed Area Name: PROJECT WIDE
Completed Sub Area Name: Not reported
Completed Document Type: Site Characterization Report
Completed Date: 03/23/2018
Comments: The purpose of the Phase II site characterization was to assess halogenated volatile organic compounds previously detected in soil, groundwater, and soil vapor in support of the proposed redevelopment. Sampling results indicated that PCE is the primary constituent of concern detected in soil, groundwater, and soil vapor detected at concentrations exceeding human health risk-based screening levels for a commercial/industrial scenario.

Completed Area Name: PROJECT WIDE

954 VILLA STREET (Continued) **S117038684**

Completed Sub Area Name: Not reported
Completed Document Type: Application
Completed Date: 02/07/2017
Comments: Request for Agency Oversight Application received by DTSC from The Minkoff Group.

Completed Area Name: PROJECT WIDE
Completed Sub Area Name: Not reported
Completed Document Type: Application
Completed Date: 07/25/2014
Comments: Not reported

Completed Area Name: PROJECT WIDE
Completed Sub Area Name: Not reported
Completed Document Type: Site Characterization Report
Completed Date: 07/25/2014
Comments: Soil vapor and sub-slab PCE concentrations exceed screening levels.

Completed Area Name: PROJECT WIDE
Completed Sub Area Name: Not reported
Completed Document Type: Other Report
Completed Date: 06/10/2021
Comments: This reports provides information regarding sub slab depressurization pilot study conducted at the Site.

Completed Area Name: PROJECT WIDE
Completed Sub Area Name: Not reported
Completed Document Type: Application
Completed Date: 01/15/2021
Comments: Not reported

Completed Area Name: PROJECT WIDE
Completed Sub Area Name: Not reported
Completed Document Type: Other Report
Completed Date: 05/18/2021
Comments: This reports provides information regarding excavation activities conducted at the site during sewerline replacement and underground tank closure.

Completed Area Name: PROJECT WIDE
Completed Sub Area Name: Not reported
Completed Document Type: Voluntary Cleanup Agreement Termination Notification
Completed Date: 11/21/2019
Comments: VCA with Minkoff Group was terminated.

Completed Area Name: PROJECT WIDE
Completed Sub Area Name: Not reported
Completed Document Type: Technical Workplan
Completed Date: 05/05/2021
Comments: The Plan proposes indoor air sampling to evaluate effectiveness of recent removal actions prior to installing new carpeting and furnishings.

Completed Area Name: PROJECT WIDE
Completed Sub Area Name: Not reported
Completed Document Type: Technical Report
Completed Date: 11/17/2021

954 VILLA STREET (Continued) **S117038684**

Comments:	The Memorandum summarizes the results of three separate indoor air sampling events conducted during building remodeling activities between May 2021 and September 2021. The Memorandum was prepared to assess indoor air quality and identify potential exposures to future building occupants after renovation.
Future Area Name:	PROJECT WIDE
Future Sub Area Name:	Not reported
Future Document Type:	Removal Action Workplan
Future Due Date:	2024
Future Area Name:	PROJECT WIDE
Future Sub Area Name:	Not reported
Future Document Type:	Removal Action Completion Report
Future Due Date:	2025
Future Area Name:	PROJECT WIDE
Future Sub Area Name:	Not reported
Future Document Type:	Land Use Restriction
Future Due Date:	2025
Schedule Area Name:	Not reported
Schedule Sub Area Name:	Not reported
Schedule Document Type:	Not reported
Schedule Due Date:	Not reported
Schedule Revised Date:	Not reported

B15 **FIRE STATION NO. 1** **CA HIST UST** **U001594383**
SSE **997 VILLA ST** **N/A**
< 1/8 **MOUNTAIN VIEW, CA 94043**
0.042 mi.
224 ft. **Site 6 of 14 in cluster B**

Relative: **Higher**

Actual: **75 ft.**

HIST UST:

Name:	FIRE STATION NO. 1
Address:	997 VILLA ST
City,State,Zip:	MOUNTAIN VIEW, CA 94043
File Number:	Not reported
URL:	Not reported
Region:	STATE
Facility ID:	00000065078
Facility Type:	Other
Other Type:	FIRE STATION
Contact Name:	STEVE MILLER
Telephone:	4159666329
Owner Name:	CITY OF MOUNTAIN VIEW MAINTENA
Owner Address:	231 N. WHISMAN ROAD
Owner City,St,Zip:	MOUNTAIN VIEW, CA 94043
Total Tanks:	0000
Tank Num:	001
Container Num:	10
Year Installed:	Not reported
Tank Capacity:	00000550
Tank Used for:	PRODUCT
Type of Fuel:	PREMIUM
Container Construction Thickness:	Not reported
Leak Detection:	Stock Inventor
Tank Num:	002
Container Num:	11

FIRE STATION NO. 1 (Continued) **U001594383**

Year Installed:	Not reported
Tank Capacity:	00001000
Tank Used for:	PRODUCT
Type of Fuel:	UNLEADED
Container Construction Thickness:	Not reported
Leak Detection:	Stock Inventor

B16 **MOUNTAIN VIEW FIRESTATION #1** **CA LUST** **S103472941**
SSE **997 VILLA ST** **CA Cortese** **N/A**
< 1/8 **MOUNTAIN VIEW, CA 94041** **CA CERS**
0.042 mi.
224 ft. **Site 7 of 14 in cluster B**

Relative:
Higher

Actual:
75 ft.

LUST REG 2:

Region:	2
Facility Id:	43-0580
Facility Status:	Case Closed
Case Number:	06S2W21J02
How Discovered:	Tank Closure
Leak Cause:	Structure Failure
Leak Source:	Tank
Date Leak Confirmed:	Not reported
Oversight Program:	LUST
Prelim. Site Assesment Wokplan Submitted:	Not reported
Preliminary Site Assesment Began:	Not reported
Pollution Characterization Began:	Not reported
Pollution Remediation Plan Submitted:	Not reported
Date Remediation Action Underway:	Not reported
Date Post Remedial Action Monitoring Began:	Not reported

CORTESE:

Name:	MOUNTAIN VIEW FIRESTATION #1
Address:	997 VILLA ST
City,State,Zip:	MOUNTAIN VIEW, CA 94041
Region:	CORTESE
Envirostor Id:	Not reported
Global ID:	T0608500617
Site/Facility Type:	LUST CLEANUP SITE
Cleanup Status:	COMPLETED - CASE CLOSED
Status Date:	Not reported
Site Code:	Not reported
Latitude:	Not reported
Longitude:	Not reported
Owner:	Not reported
Enf Type:	Not reported
Swat R:	Not reported
Flag:	active
Order No:	Not reported
Waste Discharge System No:	Not reported
Effective Date:	Not reported
Region 2:	Not reported
WID Id:	Not reported
Solid Waste Id No:	Not reported
Waste Management Uit Name:	Not reported
File Name:	Active Open

MOUNTAIN VIEW FIRESTATION #1 (Continued) **S103472941**

CERS:

Name:	MOUNTAIN VIEW FIRESTATION #1
Address:	997 VILLA ST
City,State,Zip:	MOUNTAIN VIEW, CA 94041
Site ID:	747219
CERS ID:	T0608500617
CERS Description:	Leaking Underground Storage Tank Cleanup Site

Affiliation:

Affiliation Type Desc:	Local Agency Caseworker
Entity Name:	DEH CASEWORKER - SANTA CLARA COUNTY LOP
Entity Title:	Not reported
Affiliation Address:	1555 Berger Drive, Suite 300
Affiliation City:	SAN JOSE
Affiliation State:	CA
Affiliation Country:	Not reported
Affiliation Zip:	Not reported
Affiliation Phone:	4089183400,
Affiliation Type Desc:	Regional Board Caseworker
Entity Name:	Regional Water Board - SAN FRANCISCO BAY RWQCB (REGION 2)
Entity Title:	Not reported
Affiliation Address:	1515 CLAY ST SUITE 1400
Affiliation City:	OAKLAND
Affiliation State:	CA
Affiliation Country:	Not reported
Affiliation Zip:	Not reported
Affiliation Phone:	,

B17 **MOUNTAIN VIEW FIRESTATION #1** **UST FINDER RELEASE** **1029046437**
SSE **997 VILLA ST** **N/A**
< 1/8 **MOUNTAIN VIEW, CA 94041**
0.042 mi.
224 ft. **Site 8 of 14 in cluster B**

Relative:
Higher

Actual:
75 ft.

UST FINDER RELEASE:

Object ID:	43900
Facility ID:	Not reported
Lust ID:	CAT0608500617
Name:	MOUNTAIN VIEW FIRESTATION #1
Address:	997 VILLA ST
City,State,Zip:	MOUNTAIN VIEW, CA 94041
Address Match Type:	PointAddress
Reported Date:	Not reported
Status:	No Further Action
Substance:	Not reported
Population within 1500ft:	1537
Domestic Wells within 1500ft:	0
Land Use:	Developed, Medium Intensity
Within SPA:	No
SPA PWS Facility ID:	Not reported
SPA Water Type:	Not reported
SPA Facility Type:	Not reported
SPA HUC12:	Not reported
Within WHPA:	Yes
WHPA PWS Facility ID:	CA4310001_22327
WHPA Water Type:	GW - Ground water

MOUNTAIN VIEW FIRESTATION #1 (Continued) **1029046437**

WHPA Facility Type:	WL - Well
WHPA HUC12:	180500030406
Within 100yr Floodplain:	No
Tribe:	Not reported
EPA Region:	9
NFA Letter 1:	Not reported
NFA Letter 2:	Not reported
NFA Letter 3:	Not reported
NFA Letter 4:	Not reported
Closed With Residual Contaminate:	Not reported
Coordinate Source:	Geocode
X Coord:	-122.08086
Y Coord:	37.39453
Latitude:	37.39453
Longitude:	-122.08086

B18 **FORMER FIRE STATION #1** **CA HIST LUST** **S103880865**
SSE **997 VILLA ST** **N/A**
< 1/8 **MOUNTAIN VIEW, CA**
0.042 mi.
224 ft. **Site 9 of 14 in cluster B**

Relative: **Higher**
Actual: **75 ft.**

HIST LUST SANTA CLARA:

Name:	Former Fire Station #1
Address:	997 Villa St
City:	Mountain View
Region:	SANTA CLARA
Region Code:	2
SCVWD ID:	06S2W21J02
Oversite Agency:	SFRWQCB
Date Listed:	1995-06-09 00:00:00
Closed Date:	1995-03-21 00:00:00

B19 **MOUNTAIN VIEW FIRESTATION #1** **CA LUST** **S103678046**
SSE **997 VILLA ST** **CA HIST UST** **N/A**
< 1/8 **MOUNTAIN VIEW, CA 94041** **CA HIST CORTESE**
0.042 mi.
224 ft. **Site 10 of 14 in cluster B**

Relative: **Higher**
Actual: **75 ft.**

LUST:

Name:	MOUNTAIN VIEW FIRESTATION #1
Address:	997 VILLA ST
City,State,Zip:	MOUNTAIN VIEW, CA 94041
Lead Agency:	SAN FRANCISCO BAY RWQCB (REGION 2)
Case Type:	LUST Cleanup Site
Geo Track:	http://geotracker.waterboards.ca.gov/profile_report.asp?global_id=T0608500617
Global Id:	T0608500617
Latitude:	37.394638
Longitude:	-122.080247
Status:	Completed - Case Closed
Status Date:	03/21/1995
Case Worker:	UUU
RB Case Number:	43-0580
Local Agency:	SANTA CLARA COUNTY LOP
File Location:	Not reported
Local Case Number:	Not reported

MOUNTAIN VIEW FIRESTATION #1 (Continued) **S103678046**

Potential Media Affect:	Soil
Potential Contaminants of Concern:	Gasoline
EPA Region:	9
Coordinate Source:	* Digitized From APN (Acessor Parcel Maps)
Cuf Case:	NO
Quantity Released Gallons:	Not reported
Begin Date:	10/25/1985
Leak Reported Date:	03/24/1995
How Discovered:	Tank Closure
How Discovered Description:	Not reported
Discharge Source:	Tank
Discharge Cause:	Physc / Mech Damage
Stop Method:	Not reported
Stop Description:	Not reported
No Further Action Date:	03/21/1995
CA Water Watershed Name:	Santa Clara - Palo Alto (205.50)
Dwr Groundwater Subbasin Name:	Santa Clara Valley - Santa Clara (2-009.02)
Disadvantaged Community:	Not reported
CA Enviroscreen 3 Score:	1-5% (lowest scores)
CA Enviroscreen 4 Score:	15-20%
Military DOD Site:	No
Facility Project Subtype:	Not reported
RWQCB Region:	SAN FRANCISCO BAY RWQCB (REGION 2)
Site History:	Not reported

LUST:

Global Id:	T0608500617
Contact Type:	Local Agency Caseworker
Contact Name:	DEH CASEWORKER
Organization Name:	SANTA CLARA COUNTY LOP
Address:	1555 Berger Drive, Suite 300
City:	SAN JOSE
Email:	smp@deh.sccgov.org
Phone Number:	4089183400

Global Id:	T0608500617
Contact Type:	Regional Board Caseworker - Primary Caseworker
Contact Name:	Regional Water Board
Organization Name:	SAN FRANCISCO BAY RWQCB (REGION 2)
Address:	1515 CLAY ST SUITE 1400
City:	OAKLAND
Email:	Not reported
Phone Number:	Not reported

LUST:

Global Id:	T0608500617
Action Type:	Other
Date:	03/24/1995
Action:	Leak Reported

Global Id:	T0608500617
Action Type:	Other
Date:	10/25/1985
Action:	Leak Discovery

Global Id:	T0608500617
Action Type:	Other

MOUNTAIN VIEW FIRESTATION #1 (Continued) **S103678046**

Date: 10/25/1985
Action: Leak Stopped

Global Id: T0608500617
Action Type: ENFORCEMENT
Date: 03/21/1995
Action: Closure/No Further Action Letter

Global Id: T0608500617
Action Type: RESPONSE
Date: 03/21/1995
Action: Other Report / Document

Global Id: T0608500617
Action Type: RESPONSE
Date: 01/01/1987
Action: Other Report / Document

Global Id: T0608500617
Action Type: RESPONSE
Date: 03/21/1995
Action: Other Report / Document

Global Id: T0608500617
Action Type: RESPONSE
Date: 03/21/1995
Action: Other Report / Document

LUST:
Global Id: T0608500617
Status: Open - Case Begin Date
Status Date: 10/25/1985

Global Id: T0608500617
Status: Completed - Case Closed
Status Date: 03/21/1995

LUST SANTA CLARA:
Name: FORMER FIRE STATION #1
Address: 997 VILLA ST
City,State,Zip: MOUNTAIN VIEW, CA
Region: SANTA CLARA
SCVWD ID: 06S2W21J02F
Date Closed: 03/21/1995
EDR Link ID: 06S2W21J02F

HIST UST:
Name: FIRE STATION NO 1
Address: 997 VILLA STREET
City,State,Zip: MOUNTAIN VIEW, CA 94043
File Number: 0002d101
URL: https://documents.geotracker.waterboards.ca.gov/ustpdfs/pdf/0002d101.pdf
Region: Not reported
Facility ID: Not reported
Facility Type: Not reported

MOUNTAIN VIEW FIRESTATION #1 (Continued) **S103678046**

Other Type:	Not reported
Contact Name:	Not reported
Telephone:	Not reported
Owner Name:	Not reported
Owner Address:	Not reported
Owner City,St,Zip:	Not reported
Total Tanks:	Not reported
Tank Num:	Not reported
Container Num:	Not reported
Year Installed:	Not reported
Tank Capacity:	Not reported
Tank Used for:	Not reported
Type of Fuel:	Not reported
Container Construction Thickness:	Not reported
Leak Detection:	Not reported

Click here for Geo Tracker PDF:

HIST CORTESE:

edr_fname:	MOUNTAIN VIEW FIRESTATION
edr_fadd1:	997 VILLA
City,State,Zip:	MOUNTAIN VIEW, CA
Region:	CORTESE
Facility County Code:	43
Reg By:	LTNKA
Reg Id:	43-0580

B20 **FIRE STATION NO. 1** **CA SWEEPS UST** **S101630210**
SSE **997 VILLA ST** **CA FID UST** **N/A**
< 1/8 **MOUNTAIN VIEW, CA 94043**
0.042 mi.
224 ft. **Site 11 of 14 in cluster B**

Relative:
Higher

Actual:
75 ft.

SWEEPS UST:

Name:	FIRE STATION NO. 1
Address:	997 VILLA ST
City:	MOUNTAIN VIEW
Status:	Not reported
Comp Number:	65078
Number:	Not reported
Board Of Equalization:	Not reported
Referral Date:	Not reported
Action Date:	Not reported
Created Date:	Not reported
Owner Tank Id:	Not reported
SWRCB Tank Id:	43-005-065078-000001
Tank Status:	Not reported
Capacity:	550
Active Date:	Not reported
Tank Use:	M.V. FUEL
STG:	PRODUCT
Content:	REG UNLEADED
Number Of Tanks:	2
Name:	FIRE STATION NO. 1
Address:	997 VILLA ST

FIRE STATION NO. 1 (Continued) **S101630210**

City:	MOUNTAIN VIEW
Status:	Not reported
Comp Number:	65078
Number:	Not reported
Board Of Equalization:	Not reported
Referral Date:	Not reported
Action Date:	Not reported
Created Date:	Not reported
Owner Tank Id:	Not reported
SWRCB Tank Id:	43-005-065078-000002
Tank Status:	Not reported
Capacity:	1000
Active Date:	Not reported
Tank Use:	M.V. FUEL
STG:	PRODUCT
Content:	REG UNLEADED
Number Of Tanks:	Not reported

CA FID UST:

Facility ID:	43000739
Regulated By:	UTNKI
Regulated ID:	00065078
Cortese Code:	Not reported
SIC Code:	Not reported
Facility Phone:	4159666329
Mail To:	Not reported
Mailing Address:	231 N WHISMAN RD
Mailing Address 2:	Not reported
Mailing City,St,Zip:	MOUNTAIN VIEW 94043
Contact:	Not reported
Contact Phone:	Not reported
DUNs Number:	Not reported
NPDES Number:	Not reported
EPA ID:	Not reported
Comments:	Not reported
Status:	Inactive

B21 **GHOST LOCOMOTION** **RCRA NonGen / NLR** **1027088762**
SE **900 VILLA STREET, FL2 X2626** **CAC003161203**
< 1/8 **MOUNTAIN VIEW, CA 94041**
0.061 mi.
321 ft. **Site 12 of 14 in cluster B**

Relative:
Higher

Actual:
74 ft.

RCRA Listings:

Date Form Received by Agency:	20220210
Handler Name:	Ghost Locomotion
Handler Address:	900 VILLA STREET, FL2 X2626
Handler City,State,Zip:	MOUNTAIN VIEW, CA 94041
EPA ID:	CAC003161203
Contact Name:	MY-NGOC TRAN
Contact Address:	900 VILLA STREET, FL2 X2626
Contact City,State,Zip:	MOUNTAIN VIEW, CA 94041
Contact Telephone:	408-316-6897
Contact Fax:	Not reported
Contact Email:	MNTRAN@GH.ST
Contact Title:	Not reported
EPA Region:	09

GHOST LOCOMOTION (Continued) **1027088762**

Land Type:	Not reported
Federal Waste Generator Description:	Not a generator, verified
Non-Notifier:	Not reported
Biennial Report Cycle:	Not reported
Accessibility:	Not reported
Active Site Indicator:	Not reported
State District Owner:	Not reported
State District:	Not reported
Mailing Address:	900 VILLA STREET, FL2 X2626
Mailing City,State,Zip:	MOUNTAIN VIEW, CA 94041
Owner Name:	Ghost Locomotion
Owner Type:	Other
Operator Name:	My-Ngoc Tran
Operator Type:	Other
Short-Term Generator Activity:	No
Importer Activity:	No
Mixed Waste Generator:	No
Transporter Activity:	No
Transfer Facility Activity:	No
Recycler Activity with Storage:	No
Small Quantity On-Site Burner Exemption:	No
Smelting Melting and Refining Furnace Exemption:	No
Underground Injection Control:	No
Off-Site Waste Receipt:	No
Universal Waste Indicator:	No
Universal Waste Destination Facility:	No
Federal Universal Waste:	No
Active Site State-Reg Handler:	---
Federal Facility Indicator:	Not reported
Hazardous Secondary Material Indicator:	N
Sub-Part K Indicator:	Not reported
2018 GPRA Permit Baseline:	Not on the Baseline
2018 GPRA Renewals Baseline:	Not on the Baseline
202 GPRA Corrective Action Baseline:	No
Subject to Corrective Action Universe:	No
Non-TSDFs Where RCRA CA has Been Imposed Universe:	No
Corrective Action Priority Ranking:	No NCAPS ranking
Environmental Control Indicator:	No
Institutional Control Indicator:	No
Human Exposure Controls Indicator:	N/A
Groundwater Controls Indicator:	N/A
Significant Non-Complier Universe:	No
Unaddressed Significant Non-Complier Universe:	No
Addressed Significant Non-Complier Universe:	No
Significant Non-Complier With a Compliance Schedule Universe:	No
Financial Assurance Required:	Not reported
Handler Date of Last Change:	20220210
Recognized Trader-Importer:	No
Recognized Trader-Exporter:	No
Importer of Spent Lead Acid Batteries:	No
Exporter of Spent Lead Acid Batteries:	No
Recycler Activity Without Storage:	No
Manifest Broker:	No
Sub-Part P Indicator:	No

GHOST LOCOMOTION (Continued) **1027088762**

Handler - Owner Operator:

Owner/Operator Indicator:	Owner
Owner/Operator Name: GHOST LOCOMOTION	
Legal Status:	Other
Date Became Current:	Not reported
Date Ended Current:	Not reported
Owner/Operator Address:	900 VILLA STREET, FL2 X2626
Owner/Operator City,State,Zip:	MOUNTAIN VIEW, CA 94041
Owner/Operator Telephone:	650-448-7385
Owner/Operator Telephone Ext:	Not reported
Owner/Operator Fax:	Not reported
Owner/Operator Email:	Not reported

Owner/Operator Indicator:	Operator
Owner/Operator Name: MY-NGOC TRAN	
Legal Status:	Other
Date Became Current:	Not reported
Date Ended Current:	Not reported
Owner/Operator Address:	900 VILLA STREET, FL2 X2626
Owner/Operator City,State,Zip:	MOUNTAIN VIEW, CA 94041
Owner/Operator Telephone:	408-316-6897
Owner/Operator Telephone Ext:	Not reported
Owner/Operator Fax:	Not reported
Owner/Operator Email:	Not reported

Historic Generators:

Receive Date:	20220210
Handler Name: GHOST LOCOMOTION	
Federal Waste Generator Description:	Not a generator, verified
State District Owner:	Not reported
Large Quantity Handler of Universal Waste:	No
Recognized Trader Importer:	No
Recognized Trader Exporter:	No
Spent Lead Acid Battery Importer:	No
Spent Lead Acid Battery Exporter:	No
Current Record:	Yes
Non Storage Recycler Activity:	No
Electronic Manifest Broker:	No

List of NAICS Codes and Descriptions:

NAICS Code:	334614
NAICS Description:	SOFTWARE AND OTHER PRERECORDED COMPACT DISC, TAPE, AND RECORD REPRODUCING

Facility Has Received Notices of Violations:

Violations:	No Violations Found

Evaluation Action Summary:

Evaluations:	No Evaluations Found

B22 **GHOST AUTONOMY INC** **RCRA NonGen / NLR** **1028882556**
SE **900 VILLAS STREET** **CAC003243026**
< 1/8 **MOUNTAIN VIEW, CA 94041**
0.061 mi.
321 ft. **Site 13 of 14 in cluster B**

Relative: **Higher**
Actual: **74 ft.**

RCRA Listings:

Date Form Received by Agency:	20230721
Handler Name:	Ghost Autonomy Inc
Handler Address:	900 VILLAS STREET
Handler City,State,Zip:	MOUNTAIN VIEW, CA 94041
EPA ID:	CAC003243026
Contact Name:	MY-NGOC TRAN
Contact Address:	900 VILLAS STREET
Contact City,State,Zip:	MOUNTAIN VIEW, CA 94041
Contact Telephone:	408-316-6897
Contact Fax:	Not reported
Contact Email:	MNTRAN@GH.ST
Contact Title:	Not reported
EPA Region:	09
Land Type:	Not reported
Federal Waste Generator Description:	Not a generator, verified
Non-Notifier:	Not reported
Biennial Report Cycle:	Not reported
Accessibility:	Not reported
Active Site Indicator:	Not reported
State District Owner:	Not reported
State District:	Not reported
Mailing Address:	900 VILLAS STREET
Mailing City,State,Zip:	MOUNTAIN VIEW, CA 94041
Owner Name:	Ghost Autonomy Inc
Owner Type:	Other
Operator Name:	My-Ngoc Tran
Operator Type:	Other
Short-Term Generator Activity:	No
Importer Activity:	No
Mixed Waste Generator:	No
Transporter Activity:	No
Transfer Facility Activity:	No
Recycler Activity with Storage:	No
Small Quantity On-Site Burner Exemption:	No
Smelting Melting and Refining Furnace Exemption:	No
Underground Injection Control:	No
Off-Site Waste Receipt:	No
Universal Waste Indicator:	No
Universal Waste Destination Facility:	No
Federal Universal Waste:	No
Active Site State-Reg Handler:	---
Federal Facility Indicator:	Not reported
Hazardous Secondary Material Indicator:	N
Sub-Part K Indicator:	Not reported
2018 GPRA Permit Baseline:	Not on the Baseline
2018 GPRA Renewals Baseline:	Not on the Baseline
202 GPRA Corrective Action Baseline:	No
Subject to Corrective Action Universe:	No
Non-TSDFs Where RCRA CA has Been Imposed Universe:	No
Corrective Action Priority Ranking:	No NCAPS ranking
Environmental Control Indicator:	No
Institutional Control Indicator:	No

GHOST AUTONOMY INC (Continued) **1028882556**

Human Exposure Controls Indicator:	N/A
Groundwater Controls Indicator:	N/A
Significant Non-Complier Universe:	No
Unaddressed Significant Non-Complier Universe:	No
Addressed Significant Non-Complier Universe:	No
Significant Non-Complier With a Compliance Schedule Universe:	No
Financial Assurance Required:	Not reported
Handler Date of Last Change:	20230727
Recognized Trader-Importer:	No
Recognized Trader-Exporter:	No
Importer of Spent Lead Acid Batteries:	No
Exporter of Spent Lead Acid Batteries:	No
Recycler Activity Without Storage:	No
Manifest Broker:	No
Sub-Part P Indicator:	No

Handler - Owner Operator:

Owner/Operator Indicator:	Operator
Owner/Operator Name: MY-NGOC TRAN	
Legal Status:	Other
Date Became Current:	Not reported
Date Ended Current:	Not reported
Owner/Operator Address:	900 VILLAS STREET
Owner/Operator City,State,Zip:	MOUNTAIN VIEW, CA 94041
Owner/Operator Telephone:	408-316-6897
Owner/Operator Telephone Ext:	Not reported
Owner/Operator Fax:	Not reported
Owner/Operator Email:	Not reported

Owner/Operator Indicator:	Owner
Owner/Operator Name: GHOST AUTONOMY INC	
Legal Status:	Other
Date Became Current:	Not reported
Date Ended Current:	Not reported
Owner/Operator Address:	900 VILLAS STREET
Owner/Operator City,State,Zip:	MOUNTAIN VIEW, CA 94041
Owner/Operator Telephone:	650-448-7385
Owner/Operator Telephone Ext:	Not reported
Owner/Operator Fax:	Not reported
Owner/Operator Email:	Not reported

Historic Generators:

Receive Date:	20230721
Handler Name: GHOST AUTONOMY INC	
Federal Waste Generator Description:	Not a generator, verified
State District Owner:	Not reported
Large Quantity Handler of Universal Waste:	No
Recognized Trader Importer:	No
Recognized Trader Exporter:	No
Spent Lead Acid Battery Importer:	No
Spent Lead Acid Battery Exporter:	No
Current Record:	Yes
Non Storage Recycler Activity:	No
Electronic Manifest Broker:	No

GHOST AUTONOMY INC (Continued) **1028882556**

List of NAICS Codes and Descriptions:
NAICS Code: 513210
NAICS Description: SOFTWARE PUBLISHERS

Facility Has Received Notices of Violations:
Violations: No Violations Found

Evaluation Action Summary:
Evaluations: No Evaluations Found

B23 **GHOST LOCOMOTION** **RCRA NonGen / NLR** **1026488189**
SE **900 VILLA STREET** **CAC003094395**
< 1/8 **MOUNTAIN VIEW, CA 94041**
0.061 mi.
321 ft. **Site 14 of 14 in cluster B**

Relative: **Higher**
Actual: **74 ft.**

RCRA Listings:

Date Form Received by Agency:	20201124
Handler Name:	Ghost Locomotion
Handler Address:	900 VILLA STREET
Handler City,State,Zip:	MOUNTAIN VIEW, CA 94041
EPA ID:	CAC003094395
Contact Name:	MY-NGOC TRAN
Contact Address:	900 VILLA STREET
Contact City,State,Zip:	MOUNTAIN VIEW, CA 94041
Contact Telephone:	408-316-6897
Contact Fax:	Not reported
Contact Email:	MNTRAN@GH.ST
Contact Title:	Not reported
EPA Region:	09
Land Type:	Not reported
Federal Waste Generator Description:	Not a generator, verified
Non-Notifier:	Not reported
Biennial Report Cycle:	Not reported
Accessibility:	Not reported
Active Site Indicator:	Not reported
State District Owner:	Not reported
State District:	Not reported
Mailing Address:	900 VILLA STREET
Mailing City,State,Zip:	MOUNTAIN VIEW, CA 94041
Owner Name:	Ghost Locomotion
Owner Type:	Other
Operator Name:	My-Ngoc Tran
Operator Type:	Other
Short-Term Generator Activity:	No
Importer Activity:	No
Mixed Waste Generator:	No
Transporter Activity:	No
Transfer Facility Activity:	No
Recycler Activity with Storage:	No
Small Quantity On-Site Burner Exemption:	No
Smelting Melting and Refining Furnace Exemption:	No
Underground Injection Control:	No
Off-Site Waste Receipt:	No
Universal Waste Indicator:	No

GHOST LOCOMOTION (Continued) **1026488189**

Universal Waste Destination Facility:	No
Federal Universal Waste:	No
Active Site State-Reg Handler:	---
Federal Facility Indicator:	Not reported
Hazardous Secondary Material Indicator:	N
Sub-Part K Indicator:	Not reported
2018 GPRA Permit Baseline:	Not on the Baseline
2018 GPRA Renewals Baseline:	Not on the Baseline
202 GPRA Corrective Action Baseline:	No
Subject to Corrective Action Universe:	No
Non-TSDFs Where RCRA CA has Been Imposed Universe:	No
Corrective Action Priority Ranking:	No NCAPS ranking
Environmental Control Indicator:	No
Institutional Control Indicator:	No
Human Exposure Controls Indicator:	N/A
Groundwater Controls Indicator:	N/A
Significant Non-Complier Universe:	No
Unaddressed Significant Non-Complier Universe:	No
Addressed Significant Non-Complier Universe:	No
Significant Non-Complier With a Compliance Schedule Universe:	No
Financial Assurance Required:	Not reported
Handler Date of Last Change:	20201130
Recognized Trader-Importer:	No
Recognized Trader-Exporter:	No
Importer of Spent Lead Acid Batteries:	No
Exporter of Spent Lead Acid Batteries:	No
Recycler Activity Without Storage:	No
Manifest Broker:	No
Sub-Part P Indicator:	No

Handler - Owner Operator:

Owner/Operator Indicator:	Operator
Owner/Operator Name: MY-NGOC TRAN	
Legal Status:	Other
Date Became Current:	Not reported
Date Ended Current:	Not reported
Owner/Operator Address:	900 VILLA STREET
Owner/Operator City,State,Zip:	MOUNTAIN VIEW, CA 94041
Owner/Operator Telephone:	408-316-6897
Owner/Operator Telephone Ext:	Not reported
Owner/Operator Fax:	Not reported
Owner/Operator Email:	Not reported

Owner/Operator Indicator:	Owner
Owner/Operator Name: GHOST LOCOMOTION	
Legal Status:	Other
Date Became Current:	Not reported
Date Ended Current:	Not reported
Owner/Operator Address:	900 VILLA STREET
Owner/Operator City,State,Zip:	MOUNTAIN VIEW, CA 94041
Owner/Operator Telephone:	650-448-7385
Owner/Operator Telephone Ext:	Not reported
Owner/Operator Fax:	Not reported
Owner/Operator Email:	Not reported

GHOST LOCOMOTION (Continued) **1026488189**

Historic Generators:
- Receive Date: 20201124
- Handler Name: GHOST LOCOMOTION
- Federal Waste Generator Description: Not a generator, verified
- State District Owner: Not reported
- Large Quantity Handler of Universal Waste: No
- Recognized Trader Importer: No
- Recognized Trader Exporter: No
- Spent Lead Acid Battery Importer: No
- Spent Lead Acid Battery Exporter: No
- Current Record: Yes
- Non Storage Recycler Activity: Not reported
- Electronic Manifest Broker: Not reported

List of NAICS Codes and Descriptions:
- NAICS Code: 51121
- NAICS Description: SOFTWARE PUBLISHERS

Facility Has Received Notices of Violations:
- Violations: No Violations Found

Evaluation Action Summary:
- Evaluations: No Evaluations Found

---

24 **CLASSIC COMMUNITIES** **CA CPS-SLIC** **S117624729**
East **BRYANT & WEST EVELYN ST.** **N/A**
< 1/8 **MOUNTAIN VIEW, CA 94041**
0.073 mi.
385 ft.

Relative: **Higher**

Actual: **73 ft.**

CPS-SLIC:
- Name: CLASSIC COMMUNITIES
- Address: BRYANT & WEST EVELYN ST.
- City,State,Zip: MOUNTAIN VIEW, CA 94041
- Region: STATE
- **Facility Status: Completed - Case Closed**
- Status Date: 10/10/2017
- Global Id: T10000006442
- Lead Agency: SAN FRANCISCO BAY RWQCB (REGION 2)
- Lead Agency Case Number: Not reported
- Latitude: 37.3953844214178
- Longitude: -122.079688238098
- Case Type: Cleanup Program Site
- Case Worker: UUU
- Local Agency: Not reported
- RB Case Number: Not reported
- File Location: All Files are on GeoTracker or in the Local Agency Database
- Potential Media Affected: Other Groundwater (uses other than drinking water)
- Potential Contaminants of Concern: Tetrachloroethylene (PCE), Trichloroethylene (TCE)
- EPA Region: 9
- Coordinate Source: Google Map Move
- Cuf Case: NO
- Quantity Released Gallons: Not reported
- Begin Date: 06/22/1998
- Leak Reported Date: Not reported

CLASSIC COMMUNITIES (Continued) **S117624729**

How Discovered:	Not reported
How Discovered Description:	Not reported
Discharge Source:	Not reported
Discharge Cause:	Not reported
Stop Method:	Not reported
Stop Description:	Not reported
No Further Action Date:	10/10/2017
CA Water Watershed Name:	Santa Clara - Palo Alto (205.50)
Dwr Groundwater Subbasin Name:	Santa Clara Valley - Santa Clara (2-009.02)
Disadvantaged Community:	Not reported
CA Enviroscreen 3 Score:	1-5% (lowest scores)
CA Enviroscreen 4 Score:	15-20%
Military DOD Site:	No
Facility Project Subtype:	Not reported
RWQCB Region:	SAN FRANCISCO BAY RWQCB (REGION 2)
Site History:	Not reported

Click here to access the California GeoTracker records for this facility:

C25 **BRYANT STREET PROPERTY** **CA CPS-SLIC S113804565**
SSE **240-284 BRYANT STREET** **CA CERS N/A**
< 1/8 **MOUNTAIN VIEW, CA 94041**
0.075 mi.
397 ft. **Site 1 of 2 in cluster C**

Relative:
Higher

Actual:
76 ft.

CPS-SLIC:

Name:	BRYANT STREET PROPERTY
Address:	240-284 BRYANT STREET
City,State,Zip:	MOUNTAIN VIEW, CA 94041
Region:	STATE
Facility Status:	**Completed - Case Closed**
Status Date:	10/17/2014
Global Id:	T10000004835
Lead Agency:	SANTA CLARA COUNTY LOP
Lead Agency Case Number:	06S2W21J03s
Latitude:	37.393315
Longitude:	-122.081062
Case Type:	Cleanup Program Site
Case Worker:	Not reported
Local Agency:	Not reported
RB Case Number:	Not reported
File Location:	All Files are on GeoTracker or in the Local Agency Database
Potential Media Affected:	Soil
Potential Contaminants of Concern:	DDD / DDE / DDT, Lead
EPA Region:	9
Coordinate Source:	Google Map Move
Cuf Case:	NO
Quantity Released Gallons:	Not reported
Begin Date:	05/22/2013
Leak Reported Date:	05/22/2013
How Discovered:	Property Sale/Transaction, Site Assessment/Site Investigation
How Discovered Description:	subsurface investigation
Discharge Source:	Not reported
Discharge Cause:	Not reported
Stop Method:	Other Means
Stop Description:	discontinue application of pesticides
No Further Action Date:	10/17/2014
CA Water Watershed Name:	Santa Clara - Palo Alto (205.50)

BRYANT STREET PROPERTY (Continued) **S113804565**

Dwr Groundwater Subbasin Name:	Santa Clara Valley - Santa Clara (2-009.02)
Disadvantaged Community:	Not reported
CA Enviroscreen 3 Score:	1-5% (lowest scores)
CA Enviroscreen 4 Score:	15-20%
Military DOD Site:	No
Facility Project Subtype:	Not reported
RWQCB Region:	SAN FRANCISCO BAY RWQCB (REGION 2)
Site History:	This project is comprised of 6 parcels with the address of 240, 250, 258, 272 and 284 Bryant Street and 970 W. Dana Street. Pesticides and Lead in upper 3 feet of soil. As part of the site redevelopment, approximately 25 feet of soil will be removed for a subsurface parking garage. Hydraulic lifts were removed and an oil-water separator was found and removed. Impacts were noted around the OWS and were removed.

Click here to access the California GeoTracker records for this facility:

CERS:

Name:	BRYANT STREET PROPERTY
Address:	240-284 BRYANT STREET
City,State,Zip:	MOUNTAIN VIEW, CA 94041
Site ID:	715759
CERS ID:	T10000004835
CERS Description:	Cleanup Program Site

Affiliation:

Affiliation Type Desc:	Regional Board Caseworker
Entity Name:	Regional Water Board - SAN FRANCISCO BAY RWQCB (REGION 2)
Entity Title:	Not reported
Affiliation Address:	1515 CLAY ST SUITE 1400
Affiliation City:	OAKLAND
Affiliation State:	CA
Affiliation Country:	Not reported
Affiliation Zip:	Not reported
Affiliation Phone:	,

C26 **DUNNS AUTOMOTIVE** **RCRA NonGen / NLR** **1025881512**
SSE **250 BRYANT ST** **CAP000242669**
< 1/8 **MOUNTAIN VIEW, CA 94041**
0.084 mi.
443 ft. **Site 2 of 2 in cluster C**

Relative:
Higher

Actual:
77 ft.

RCRA Listings:

Date Form Received by Agency:	20140213
Handler Name:	Dunns Automotive
Handler Address:	250 BRYANT ST
Handler City,State,Zip:	MOUNTAIN VIEW, CA 94041
EPA ID:	CAP000242669
Contact Name:	LUND J SMITH
Contact Address:	3201 ASH ST
Contact City,State,Zip:	PALO ALTO, CA 94306
Contact Telephone:	650-493-5484
Contact Fax:	Not reported
Contact Email:	LUND@WSJPROPERTIES.COM
Contact Title:	DEVELOPER MGR OF 250 BRYANT MOUNTAIN VIEW LLC
EPA Region:	09
Land Type:	Private

DUNNS AUTOMOTIVE (Continued) **1025881512**

Federal Waste Generator Description:	Not a generator, verified
Non-Notifier:	Not reported
Biennial Report Cycle:	Not reported
Accessibility:	Not reported
Active Site Indicator:	Not reported
State District Owner:	Not reported
State District:	Not reported
Mailing Address:	250 BRYANT ST
Mailing City,State,Zip:	MOUNTAIN VIEW, CA 94041
Owner Name:	250 Bryant Mountain View Llc
Owner Type:	Private
Operator Name:	WI Butler Construction Inc
Operator Type:	Private
Short-Term Generator Activity:	No
Importer Activity:	No
Mixed Waste Generator:	No
Transporter Activity:	No
Transfer Facility Activity:	No
Recycler Activity with Storage:	No
Small Quantity On-Site Burner Exemption:	No
Smelting Melting and Refining Furnace Exemption:	No
Underground Injection Control:	No
Off-Site Waste Receipt:	No
Universal Waste Indicator:	No
Universal Waste Destination Facility:	No
Federal Universal Waste:	No
Active Site State-Reg Handler:	---
Federal Facility Indicator:	Not reported
Hazardous Secondary Material Indicator:	N
Sub-Part K Indicator:	Not reported
2018 GPRA Permit Baseline:	Not on the Baseline
2018 GPRA Renewals Baseline:	Not on the Baseline
202 GPRA Corrective Action Baseline:	No
Subject to Corrective Action Universe:	No
Non-TSDFs Where RCRA CA has Been Imposed Universe:	No
Corrective Action Priority Ranking:	No NCAPS ranking
Environmental Control Indicator:	No
Institutional Control Indicator:	No
Human Exposure Controls Indicator:	N/A
Groundwater Controls Indicator:	N/A
Significant Non-Complier Universe:	No
Unaddressed Significant Non-Complier Universe:	No
Addressed Significant Non-Complier Universe:	No
Significant Non-Complier With a Compliance Schedule Universe:	No
Financial Assurance Required:	Not reported
Handler Date of Last Change:	20140214
Recognized Trader-Importer:	No
Recognized Trader-Exporter:	No
Importer of Spent Lead Acid Batteries:	No
Exporter of Spent Lead Acid Batteries:	No
Recycler Activity Without Storage:	No
Manifest Broker:	No
Sub-Part P Indicator:	No

Hazardous Waste Summary:
Waste Code: D008

DUNNS AUTOMOTIVE (Continued) **1025881512**

Waste Description: Lead

Handler - Owner Operator:
Owner/Operator Indicator: Operator
Owner/Operator Name: WL BUTLER CONSTRUCTION INC
Legal Status: Private
Date Became Current: 20120901
Date Ended Current: Not reported
Owner/Operator Address: Not reported
Owner/Operator City,State,Zip: Not reported
Owner/Operator Telephone: Not reported
Owner/Operator Telephone Ext: Not reported
Owner/Operator Fax: Not reported
Owner/Operator Email: Not reported

Owner/Operator Indicator: Owner
Owner/Operator Name: 250 BRYANT MOUNTAIN VIEW LLC
Legal Status: Private
Date Became Current: 20120301
Date Ended Current: Not reported
Owner/Operator Address: 3201 ASH ST
Owner/Operator City,State,Zip: PALO ALTO, CA 94306
Owner/Operator Telephone: 650-493-5484
Owner/Operator Telephone Ext: Not reported
Owner/Operator Fax: Not reported
Owner/Operator Email: Not reported

Owner/Operator Indicator: Operator
Owner/Operator Name: WL BUTLER CONSTRUCTION INC
Legal Status: Private
Date Became Current: 20120901
Date Ended Current: Not reported
Owner/Operator Address: Not reported
Owner/Operator City,State,Zip: Not reported
Owner/Operator Telephone: Not reported
Owner/Operator Telephone Ext: Not reported
Owner/Operator Fax: Not reported
Owner/Operator Email: Not reported

Owner/Operator Indicator: Owner
Owner/Operator Name: 250 BRYANT MOUNTAIN VIEW LLC
Legal Status: Private
Date Became Current: 20120301
Date Ended Current: Not reported
Owner/Operator Address: 3201 ASH ST
Owner/Operator City,State,Zip: PALO ALTO, CA 94306
Owner/Operator Telephone: 650-493-5484
Owner/Operator Telephone Ext: Not reported
Owner/Operator Fax: Not reported
Owner/Operator Email: Not reported

Historic Generators:
Receive Date: 20140213
Handler Name: DUNNS AUTOMOTIVE
Federal Waste Generator Description: Not a generator, verified
State District Owner: Not reported

DUNNS AUTOMOTIVE (Continued) **1025881512**

Large Quantity Handler of Universal Waste:	No
Recognized Trader Importer:	No
Recognized Trader Exporter:	No
Spent Lead Acid Battery Importer:	No
Spent Lead Acid Battery Exporter:	No
Current Record:	Yes
Non Storage Recycler Activity:	Not reported
Electronic Manifest Broker:	Not reported
Receive Date:	20131104
Handler Name: DUNNS AUTOMOTIVE	
Federal Waste Generator Description:	Small Quantity Generator
State District Owner:	Not reported
Large Quantity Handler of Universal Waste:	No
Recognized Trader Importer:	No
Recognized Trader Exporter:	No
Spent Lead Acid Battery Importer:	No
Spent Lead Acid Battery Exporter:	No
Current Record:	No
Non Storage Recycler Activity:	Not reported
Electronic Manifest Broker:	Not reported

List of NAICS Codes and Descriptions:

NAICS Code:	811121
NAICS Description:	AUTOMOTIVE BODY, PAINT, AND INTERIOR REPAIR AND MAINTENANCE

Facility Has Received Notices of Violations:

Violations:	No Violations Found

Evaluation Action Summary:

Evaluations:	No Evaluations Found

---

27 **CAREFUL CLEANERS** **CA CPS-SLIC** **S108540628**
SE **860 VILLA ST** **CA CUPA Listings** **N/A**
< 1/8 **MOUNTAIN VIEW, CA 94041** **CA DRYCLEANERS**
0.101 mi.
531 ft.

Relative:
Higher

Actual:
75 ft.

CPS-SLIC:

Name:	CAREFUL CLEANERS
Address:	860 VILLA ST
City,State,Zip:	MOUNTAIN VIEW, CA 94041
Region:	STATE
Facility Status:	**Completed - Case Closed**
Status Date:	12/21/2016
Global Id:	T10000008095
Lead Agency:	SANTA CLARA COUNTY LOP
Lead Agency Case Number:	06S2W21J07s
Latitude:	37.39424
Longitude:	-122.07966
Case Type:	Cleanup Program Site
Case Worker:	Not reported
Local Agency:	Not reported
RB Case Number:	Not reported
File Location:	All Files are on GeoTracker or in the Local Agency Database

CAREFUL CLEANERS (Continued) **S108540628**

Potential Media Affected:	Aquifer used for drinking water supply, Soil, Soil Vapor
Potential Contaminants of Concern:	Tetrachloroethylene (PCE), Trichloroethylene (TCE), Vinyl chloride
EPA Region:	9
Coordinate Source:	Not reported
Cuf Case:	NO
Quantity Released Gallons:	Not reported
Begin Date:	09/14/2014
Leak Reported Date:	05/12/2015
How Discovered:	Facility Inspection
How Discovered Description:	Not reported
Discharge Source:	Other
Discharge Cause:	Unknown
Stop Method:	Change Operating Procedures
Stop Description:	Removal of dry cleaning equipment (facility closure)
No Further Action Date:	12/21/2016
CA Water Watershed Name:	Santa Clara - Palo Alto (205.50)
Dwr Groundwater Subbasin Name:	Santa Clara Valley - Santa Clara (2-009.02)
Disadvantaged Community:	Not reported
CA Enviroscreen 3 Score:	1-5% (lowest scores)
CA Enviroscreen 4 Score:	15-20%
Military DOD Site:	No
Facility Project Subtype:	Not reported
RWQCB Region:	SAN FRANCISCO BAY RWQCB (REGION 2)
Site History:	The suite 860 Villa Street was previously operated as dry cleaning operations from at least 1960 until approximately 1998 until being vacated by the most recent tenant, Careful Cleaners. It has been reported that the dry cleaner closed and vacated the facility without formal inspection by the City of Mountain View Fire Department. A Phase I Site assessment was conducted in September, 2014. Additional investigations at the site were conducted in November, 2014 and March, 2016. A Site Conceptual Model (SCM) for the site was drafted on October, 2016. The data collected at the site indicates the following conditions were reported at the site at the time of closure: - Soil: 0.60 parts per million (ppm) tetrachloroethene (PCE). - Groundwater: 12 parts per billion (ppb) PCE, 3.4 ppb trichloroethene (TCE), and 0.99 ppb Cis 1,2-Dichloroethene. - Soil Vapor: 1,300 micrograms per cubic meter (g/m3) PCE, 4.4 g/m3 dichlorodifluoromethane (DCFM), 4.4 g/m3 chloroethane, and 10 g/m3 chloroform.

Click here to access the California GeoTracker records for this facility:

CUPA SANTA CLARA:

Name:	CAREFUL CLEANERS
Address:	860 VILLA ST
City,State,Zip:	MOUNTAIN VIEW, CA 94041
Region:	SANTA CLARA
Telephone:	6509675094
UDF Email:	Not reported
PE#:	2202
Program Description:	GENERATES USED OIL ONLY OR <100 KG/YR
Program Identifier:	DEH PERMIT-HAZ WASTE GENERATOR PROGRAM
Latitude:	37.394185
Longitude:	-122.079565
Record ID:	PR0365919
Facility ID:	FA0251727

CAREFUL CLEANERS (Continued) **S108540628**

DRYCLEANERS:

Name:	CAREFUL CLEANERS
Address:	860 VILLA ST
City,State,Zip:	MOUNTAIN VIEW, CA 940411234
EPA Id:	CAL000303812
NAICS Code:	81232
NAICS Description:	Drycleaning and Laundry Services (except Coin-Operated)
SIC Code:	7211
SIC Description:	Power Laundries, Family and Commercial
Create Date:	02/24/2006
Facility Active:	No
Inactive Date:	06/30/2015
Facility Addr2:	Not reported
Owner Name:	NORA OR JESSE VISITACION
Owner Address:	6325 GRAND MEADOW LN
Owner Address 2:	Not reported
Owner Telephone:	4082704561
Contact Name:	NORA VISITACION
Contact Address:	860 VILLA ST
Contact Address 2:	Not reported
Contact Telephone:	6509675094
Contact Fax:	6509675094
Mailing Name:	Not reported
Mailing Address 1:	860 VILLA ST
Mailing Address 2:	Not reported
Mailing City:	MOUNTAIN VIEW
Mailing State:	CA
Mailing Zip:	940411234
Owner Fax:	0
Region Code:	4
Latitude:	37.394064
Longitude:	-122.079573

DRYCLEAN BAY AREA DIST:

Facility ID:	8290
Name:	CAREFUL CLEANERS
Address:	860 VILLA ST
City,State,Zip:	MOUNTAIN VIEW, CA 94041-1234
NAICS Code:	812320
Facility Status:	Permit Voided Due to NSF
Device Name:	Union Petroleum Closed-loop, 35 lb. [UNI35P]
Drum Capacity:	35
Device Status:	Registered
Facility Permit Expiration Date:	2015-02-01 00:00:00
Name:	Petroleum or Hydrocarbon Solvent, High Flash Point
Annual Usage:	50

D28 **DUNN'S AUTOMOTIVE SERVICE** **CA CUPA Listings** **S121469081**
South **966 W DANA STREET** **CA CERS** **N/A**
< 1/8 **MOUNTAIN VIEW, CA 94041**
0.106 mi.
558 ft. **Site 1 of 5 in cluster D**

Relative:
Higher

Actual:
79 ft.

CUPA SANTA CLARA:

Name:	IA 081112 DUNN'S AUTOMOTIVE SERVICE INC
Address:	966 W DANA ST
City,State,Zip:	MOUNTAIN VIEW, CA 94041
Region:	SANTA CLARA
Telephone:	6509658400
UDF Email:	Not reported
PE#:	2206
Program Description:	GENERATES 5 TO <25 TONS/YR
Program Identifier:	DEH PERMIT-HAZ WASTE GENERATOR PROGRAM
Latitude:	37.3934
Longitude:	-122.081472
Record ID:	PR0312973
Facility ID:	FA0204355

CERS:

Name:	DUNN'S AUTOMOTIVE SERVICE
Address:	966 W DANA STREET
City,State,Zip:	MOUNTAIN VIEW, CA 94041-1221
Site ID:	465303
CERS ID:	110002411300
CERS Description:	US EPA Air Emission Inventory System (EIS)

Affiliation:

Affiliation Type Desc:	Environmental Contact
Entity Name:	SHAWN MAGEE
Entity Title:	Not reported
Affiliation Address:	966 WEST DANA STREET
Affiliation City:	MOUNTAINVIEW
Affiliation State:	Not reported
Affiliation Country:	Not reported
Affiliation Zip:	Not reported
Affiliation Phone:	,

D29 **ECONOMY MOTORS** **CA LUST** **S101309026**
South **997 W DANA ST** **CA HIST LUST** **N/A**
< 1/8 **MOUNTAIN VIEW, CA 94041** **CA Cortese**
0.107 mi. **CA HIST CORTESE**
564 ft. **Site 2 of 5 in cluster D** **CA CERS**

Relative:
Higher

Actual:
79 ft.

LUST:

Name:	ECONOMY MOTORS
Address:	997 W DANA ST
City,State,Zip:	MOUNTAIN VIEW, CA 94041
Lead Agency:	SANTA CLARA COUNTY LOP
Case Type:	LUST Cleanup Site
Geo Track:	http://geotracker.waterboards.ca.gov/profile_report.asp?global_id=T0608500542
Global Id:	T0608500542
Latitude:	37.3932698087541
Longitude:	-122.081883849212
Status:	Completed - Case Closed
Status Date:	09/28/1998
Case Worker:	DEH

ECONOMY MOTORS (Continued) **S101309026**

RB Case Number:	Not reported
Local Agency:	SANTA CLARA COUNTY LOP
File Location:	All Files are on GeoTracker or in the Local Agency Database
Local Case Number:	Not reported
Potential Media Affect:	Other Groundwater (uses other than drinking water)
Potential Contaminants of Concern:	Gasoline
EPA Region:	9
Coordinate Source:	Google Map Move
Cuf Case:	YES
Quantity Released Gallons:	Not reported
Begin Date:	06/06/1988
Leak Reported Date:	06/06/1988
How Discovered:	Not reported
How Discovered Description:	Not reported
Discharge Source:	Not reported
Discharge Cause:	Not reported
Stop Method:	Not reported
Stop Description:	Not reported
No Further Action Date:	09/28/1998
CA Water Watershed Name:	Santa Clara - Palo Alto (205.50)
Dwr Groundwater Subbasin Name:	Santa Clara Valley - Santa Clara (2-009.02)
Disadvantaged Community:	Not reported
CA Enviroscreen 3 Score:	1-5% (lowest scores)
CA Enviroscreen 4 Score:	15-20%
Military DOD Site:	No
Facility Project Subtype:	Not reported
RWQCB Region:	SAN FRANCISCO BAY RWQCB (REGION 2)
Site History:	Not reported

LUST:

Global Id:	T0608500542
Contact Type:	Local Agency Caseworker - Primary Caseworker
Contact Name:	DEH CASEWORKER
Organization Name:	SANTA CLARA COUNTY LOP
Address:	1555 Berger Drive, Suite 300
City:	SAN JOSE
Email:	smp@deh.sccgov.org
Phone Number:	4089183400

Global Id:	T0608500542
Contact Type:	Regional Board Caseworker
Contact Name:	Regional Water Board
Organization Name:	SAN FRANCISCO BAY RWQCB (REGION 2)
Address:	1515 CLAY ST SUITE 1400
City:	OAKLAND
Email:	Not reported
Phone Number:	Not reported

LUST:

Global Id:	T0608500542
Action Type:	Other
Date:	06/06/1988
Action:	Leak Reported

Global Id:	T0608500542
Action Type:	ENFORCEMENT
Date:	10/02/1992

ECONOMY MOTORS (Continued) **S101309026**

Action: Notice of Violation - #40129

Global Id: T0608500542
Action Type: ENFORCEMENT
Date: 10/18/1993
Action: Staff Letter - #30143

Global Id: T0608500542
Action Type: ENFORCEMENT
Date: 11/17/1997
Action: Staff Letter - #30152

Global Id: T0608500542
Action Type: ENFORCEMENT
Date: 11/21/1997
Action: Staff Letter - #30150

Global Id: T0608500542
Action Type: RESPONSE
Date: 01/10/1994
Action: Soil and Water Investigation Report

Global Id: T0608500542
Action Type: RESPONSE
Date: 11/20/1997
Action: Monitoring Report - Quarterly

Global Id: T0608500542
Action Type: RESPONSE
Date: 11/24/1997
Action: Monitoring Report - Quarterly

Global Id: T0608500542
Action Type: REMEDIATION
Date: 05/31/1988
Action: Excavation

Global Id: T0608500542
Action Type: ENFORCEMENT
Date: 09/28/1998
Action: Closure/No Further Action Letter

Global Id: T0608500542
Action Type: ENFORCEMENT
Date: 09/28/1998
Action: Closure/No Further Action Letter

Global Id: T0608500542
Action Type: RESPONSE
Date: 09/28/1998
Action: Other Report / Document

LUST:
Global Id: T0608500542
Status: Open - Case Begin Date
Status Date: 06/06/1988

ECONOMY MOTORS (Continued) **S101309026**

Global Id: T0608500542
Status: Open - Site Assessment
Status Date: 01/31/1990

Global Id: T0608500542
Status: Open - Site Assessment
Status Date: 07/03/1991

Global Id: T0608500542
Status: Completed - Case Closed
Status Date: 09/28/1998

LUST REG 2:
Region: 2
Facility Id: Not reported
Facility Status: Case Closed
Case Number: 06S2W21J01f
How Discovered: Not reported
Leak Cause: Not reported
Leak Source: Not reported
Date Leak Confirmed: Not reported
Oversight Program: LUST
Prelim. Site Assesment Wokplan Submitted: Not reported
Preliminary Site Assesment Began: 1/31/1990
Pollution Characterization Began: 7/3/1991
Pollution Remediation Plan Submitted: Not reported
Date Remediation Action Underway: Not reported
Date Post Remedial Action Monitoring Began: Not reported

LUST SANTA CLARA:
Name: ECONOMY MOTORS
Address: 997 W DANA ST
City,State,Zip: MOUNTAIN VIEW, CA
Region: SANTA CLARA
SCVWD ID: 06S2W21J01F
Date Closed: 09/28/1998
EDR Link ID: 06S2W21J01F

HIST LUST SANTA CLARA:
Name: Economy Motors
Address: 997 W Dana St
City: Mountain View
Region: SANTA CLARA
Region Code: 2
SCVWD ID: 06S2W21J01
Oversite Agency: SCVWD
Date Listed: 1989-01-01 00:00:00
Closed Date: 1998-09-28 00:00:00

CORTESE:
Name: ECONOMY MOTORS
Address: 997 W DANA ST
City,State,Zip: MOUNTAIN VIEW, CA 94041
Region: CORTESE

ECONOMY MOTORS (Continued) **S101309026**

Envirostor Id:	Not reported
Global ID:	T0608500542
Site/Facility Type:	LUST CLEANUP SITE
Cleanup Status:	COMPLETED - CASE CLOSED
Status Date:	Not reported
Site Code:	Not reported
Latitude:	Not reported
Longitude:	Not reported
Owner:	Not reported
Enf Type:	Not reported
Swat R:	Not reported
Flag:	active
Order No:	Not reported
Waste Discharge System No:	Not reported
Effective Date:	Not reported
Region 2:	Not reported
WID Id:	Not reported
Solid Waste Id No:	Not reported
Waste Management Uit Name:	Not reported
File Name:	Active Open

HIST CORTESE:

edr_fname:	ECONOMY MOTORS
edr_fadd1:	997 DANA
City,State,Zip:	MOUNTAIN VIEW, CA
Region:	CORTESE
Facility County Code:	43
Reg By:	LTNKA
Reg Id:	43-0497

CERS:

Name:	ECONOMY MOTORS
Address:	997 W DANA ST
City,State,Zip:	MOUNTAIN VIEW, CA 94041
Site ID:	727293
CERS ID:	T0608500542
CERS Description:	Leaking Underground Storage Tank Cleanup Site

Affiliation:

Affiliation Type Desc:	Regional Board Caseworker
Entity Name:	Regional Water Board - SAN FRANCISCO BAY RWQCB (REGION 2)
Entity Title:	Not reported
Affiliation Address:	1515 CLAY ST SUITE 1400
Affiliation City:	OAKLAND
Affiliation State:	CA
Affiliation Country:	Not reported
Affiliation Zip:	Not reported
Affiliation Phone:	,

Affiliation Type Desc:	Local Agency Caseworker
Entity Name:	DEH CASEWORKER - SANTA CLARA COUNTY LOP
Entity Title:	Not reported
Affiliation Address:	1555 Berger Drive, Suite 300
Affiliation City:	SAN JOSE
Affiliation State:	CA
Affiliation Country:	Not reported
Affiliation Zip:	Not reported

ECONOMY MOTORS (Continued) **S101309026**

Affiliation Phone: 4089183400,

D30 **GTS AUTO REPAIR** **CA CUPA Listings** **S121471956**
South **997 W DANA ST** **N/A**
< 1/8 **MOUNTAIN VIEW, CA 94041**
0.107 mi.
564 ft. **Site 3 of 5 in cluster D**

Relative: **Higher**

Actual: **79 ft.**

CUPA SANTA CLARA:

Name:	GTS AUTO REPAIR
Address:	997 W DANA ST
City,State,Zip:	MOUNTAIN VIEW, CA 94041
Region:	SANTA CLARA
Telephone:	6509688896
UDF Email:	Not reported
PE#:	2205
Program Description:	GENERATES 100 KG YR TO <5 TONS/YR
Program Identifier:	DEH PERMIT-HAZ WASTE GENERATOR PROGRAM
Latitude:	37.393299
Longitude:	-122.081868
Record ID:	PR0365903
Facility ID:	FA0251719

D31 **ECONOMY MOTORS** **UST FINDER RELEASE** **1028951889**
South **997 W DANA ST** **N/A**
< 1/8 **MOUNTAIN VIEW, CA 94041**
0.107 mi.
564 ft. **Site 4 of 5 in cluster D**

Relative: **Higher**

Actual: **79 ft.**

UST FINDER RELEASE:

Object ID:	43887
Facility ID:	Not reported
Lust ID:	CAT0608500542
Name:	ECONOMY MOTORS
Address:	997 W DANA ST
City,State,Zip:	MOUNTAIN VIEW, CA 94041
Address Match Type:	StreetAddress
Reported Date:	Not reported
Status:	No Further Action
Substance:	Not reported
Population within 1500ft:	1508
Domestic Wells within 1500ft:	0
Land Use:	Developed, Medium Intensity
Within SPA:	No
SPA PWS Facility ID:	Not reported
SPA Water Type:	Not reported
SPA Facility Type:	Not reported
SPA HUC12:	Not reported
Within WHPA:	Yes
WHPA PWS Facility ID:	CA4310001_22327
WHPA Water Type:	GW - Ground water
WHPA Facility Type:	WL - Well
WHPA HUC12:	180500030406
Within 100yr Floodplain:	No
Tribe:	Not reported

ECONOMY MOTORS (Continued) **1028951889**

EPA Region:	9
NFA Letter 1:	Not reported
NFA Letter 2:	Not reported
NFA Letter 3:	Not reported
NFA Letter 4:	Not reported
Closed With Residual Contaminate:	Not reported
Coordinate Source:	Geocode
X Coord:	-122.08192
Y Coord:	37.3933500000001
Latitude:	37.3933499999999
Longitude:	-122.081919999999

E32 **SAFEGUARD TRANSMISSION** **CA SWEEPS UST** **S101594634**
ENE **190 STIERLIN RD** **CA FID UST** **N/A**
< 1/8 **MOUNTAIN VIEW, CA 94043**
0.117 mi.
618 ft. **Site 1 of 8 in cluster E**

Relative: **Lower**

Actual: **68 ft.**

SWEEPS UST:

Name:	SAFEGUARD TRANSMISSION
Address:	190 STIERLIN RD
City:	MOUNTAIN VIEW
Status:	Active
Comp Number:	67007
Number:	9
Board Of Equalization:	44-026031
Referral Date:	01-16-90
Action Date:	01-16-90
Created Date:	10-13-88
Owner Tank Id:	3
SWRCB Tank Id:	43-005-067007-000002
Tank Status:	A
Capacity:	550
Active Date:	01-16-90
Tank Use:	OIL
STG:	W
Content:	WASTE OIL
Number Of Tanks:	1

Name:	SAFEGUARD TRANSMISSION
Address:	190 STIERLIN RD
City:	MOUNTAIN VIEW
Status:	Not reported
Comp Number:	67007
Number:	Not reported
Board Of Equalization:	44-026031
Referral Date:	Not reported
Action Date:	Not reported
Created Date:	Not reported
Owner Tank Id:	Not reported
SWRCB Tank Id:	43-005-067007-000001
Tank Status:	Not reported
Capacity:	1000
Active Date:	Not reported
Tank Use:	M.V. FUEL
STG:	PRODUCT
Content:	LEADED
Number Of Tanks:	2

SAFEGUARD TRANSMISSION (Continued) **S101594634**

Name:	SAFEGUARD TRANSMISSION
Address:	190 STIERLIN RD
City:	MOUNTAIN VIEW
Status:	Not reported
Comp Number:	67007
Number:	Not reported
Board Of Equalization:	44-026031
Referral Date:	Not reported
Action Date:	Not reported
Created Date:	Not reported
Owner Tank Id:	Not reported
SWRCB Tank Id:	43-005-067007-000003
Tank Status:	Not reported
Capacity:	1000
Active Date:	Not reported
Tank Use:	OIL
STG:	WASTE
Content:	WASTE OIL
Number Of Tanks:	Not reported

CA FID UST:

Facility ID:	43012187
Regulated By:	UTNKA
Regulated ID:	00067007
Cortese Code:	Not reported
SIC Code:	Not reported
Facility Phone:	Not reported
Mail To:	Not reported
Mailing Address:	1555 LILAC LN
Mailing Address 2:	Not reported
Mailing City,St,Zip:	MOUNTAIN VIEW 94043
Contact:	Not reported
Contact Phone:	Not reported
DUNs Number:	Not reported
NPDES Number:	Not reported
EPA ID:	Not reported
Comments:	Not reported
Status:	Active

E33 **MOUNTAIN VIEW FOREIGN CAR INC** **CA CUPA Listings** **S121468953**
ENE **190 STIERLIN RD** **N/A**
< 1/8 **MOUNTAIN VIEW, CA 94043**
0.117 mi.
618 ft. **Site 2 of 8 in cluster E**

Relative: **Lower**
Actual: **68 ft.**

CUPA SANTA CLARA:

Name:	MOUNTAIN VIEW FOREIGN CAR INC
Address:	190 STIERLIN RD
City,State,Zip:	MOUNTAIN VIEW, CA 94043
Region:	SANTA CLARA
Telephone:	4159682523
UDF Email:	Not reported
PE#:	2205
Program Description:	GENERATES 100 KG YR TO <5 TONS/YR
Program Identifier:	DEH PERMIT-HAZ WASTE GENERATOR PROGRAM
Latitude:	37.396512
Longitude:	-122.078181

MOUNTAIN VIEW FOREIGN CAR INC (Continued) **S121468953**

Record ID: PR0313904
Facility ID: FA0203612

34
NE
< 1/8
0.118 mi.
622 ft.

SF19G LLC
914 WASHINGTON STREET
MOUNTAIN VIEW, CA 92656

RCRA NonGen / NLR **1026050007**
CAC003056818

Relative:
Lower

Actual:
65 ft.

RCRA Listings:

Date Form Received by Agency:	20200220
Handler Name:	Sf19g Llc
Handler Address:	914 WASHINGTON STREET
Handler City,State,Zip:	MOUNTAIN VIEW, CA 92656
EPA ID:	CAC003056818
Contact Name:	LARA CHEKIAN
Contact Address:	26880 ALISO VIEJO PARKWAY #100
Contact City,State,Zip:	ALISO VIEJO, CA 92656
Contact Telephone:	650-434-7936
Contact Fax:	Not reported
Contact Email:	LCHEKIAN@TJHUSA.COM
Contact Title:	Not reported
EPA Region:	09
Land Type:	Not reported
Federal Waste Generator Description:	Not a generator, verified
Non-Notifier:	Not reported
Biennial Report Cycle:	Not reported
Accessibility:	Not reported
Active Site Indicator:	Not reported
State District Owner:	Not reported
State District:	Not reported
Mailing Address:	26880 ALISO VIEJO PARKWAY #100
Mailing City,State,Zip:	ALISO VIEJO, CA 92656
Owner Name:	Sf19g Llc
Owner Type:	Other
Operator Name:	Lara Chekian
Operator Type:	Other
Short-Term Generator Activity:	No
Importer Activity:	No
Mixed Waste Generator:	No
Transporter Activity:	No
Transfer Facility Activity:	No
Recycler Activity with Storage:	No
Small Quantity On-Site Burner Exemption:	No
Smelting Melting and Refining Furnace Exemption:	No
Underground Injection Control:	No
Off-Site Waste Receipt:	No
Universal Waste Indicator:	No
Universal Waste Destination Facility:	No
Federal Universal Waste:	No
Active Site State-Reg Handler:	---
Federal Facility Indicator:	Not reported
Hazardous Secondary Material Indicator:	N
Sub-Part K Indicator:	Not reported
2018 GPRA Permit Baseline:	Not on the Baseline
2018 GPRA Renewals Baseline:	Not on the Baseline
202 GPRA Corrective Action Baseline:	No
Subject to Corrective Action Universe:	No

SF19G LLC (Continued) **1026050007**

Non-TSDFs Where RCRA CA has Been Imposed Universe:	No
Corrective Action Priority Ranking:	No NCAPS ranking
Environmental Control Indicator:	No
Institutional Control Indicator:	No
Human Exposure Controls Indicator:	N/A
Groundwater Controls Indicator:	N/A
Significant Non-Complier Universe:	No
Unaddressed Significant Non-Complier Universe:	No
Addressed Significant Non-Complier Universe:	No
Significant Non-Complier With a Compliance Schedule Universe:	No
Financial Assurance Required:	Not reported
Handler Date of Last Change:	20200306
Recognized Trader-Importer:	No
Recognized Trader-Exporter:	No
Importer of Spent Lead Acid Batteries:	No
Exporter of Spent Lead Acid Batteries:	No
Recycler Activity Without Storage:	No
Manifest Broker:	No
Sub-Part P Indicator:	No

Handler - Owner Operator:

Owner/Operator Indicator:	Owner
Owner/Operator Name: SF19G LLC	
Legal Status:	Other
Date Became Current:	Not reported
Date Ended Current:	Not reported
Owner/Operator Address:	26880 ALISO VIEJO PARKWAY #100
Owner/Operator City,State,Zip:	ALISO VIEJO, CA 92656
Owner/Operator Telephone:	650-434-7936
Owner/Operator Telephone Ext:	Not reported
Owner/Operator Fax:	Not reported
Owner/Operator Email:	Not reported

Owner/Operator Indicator:	Operator
Owner/Operator Name: LARA CHEKIAN	
Legal Status:	Other
Date Became Current:	Not reported
Date Ended Current:	Not reported
Owner/Operator Address:	26880 ALISO VIEJO PARKWAY #100
Owner/Operator City,State,Zip:	ALISO VIEJO, CA 92656
Owner/Operator Telephone:	650-434-7936
Owner/Operator Telephone Ext:	Not reported
Owner/Operator Fax:	Not reported
Owner/Operator Email:	Not reported

Historic Generators:

Receive Date:	20200220
Handler Name: SF19G LLC	
Federal Waste Generator Description:	Not a generator, verified
State District Owner:	Not reported
Large Quantity Handler of Universal Waste:	No
Recognized Trader Importer:	No
Recognized Trader Exporter:	No
Spent Lead Acid Battery Importer:	No
Spent Lead Acid Battery Exporter:	No

SF19G LLC (Continued) **1026050007**

Current Record: Yes
Non Storage Recycler Activity: Not reported
Electronic Manifest Broker: Not reported

List of NAICS Codes and Descriptions:
NAICS Code: 56299
NAICS Description: ALL OTHER WASTE MANAGEMENT SERVICES

Facility Has Received Notices of Violations:
Violations: No Violations Found

Evaluation Action Summary:
Evaluations: No Evaluations Found

F35 **GOOGLE LLC** **RCRA NonGen / NLR** **1024848905**
WNW **1300 VILLA ST** **CAL000404918**
< 1/8 **MOUNTAIN VIEW, CA 94041**
0.122 mi.
644 ft. **Site 1 of 5 in cluster F**

Relative: **Lower**
Actual: **71 ft.**

RCRA Listings:
Date Form Received by Agency: 20150305
Handler Name: Google Llc
Handler Address: 1300 VILLA ST
Handler City,State,Zip: MOUNTAIN VIEW, CA 94041
EPA ID: CAL000404918
Contact Name: JOE CLARK
Contact Address: 1600 AMPHITHEATRE PKWY
Contact City,State,Zip: MOUNTAIN VIEW, CA 94043
Contact Telephone: 650-921-0508
Contact Fax: Not reported
Contact Email: EHS-ENV@GOOGLE.COM
Contact Title: Not reported
EPA Region: 09
Land Type: Not reported
Federal Waste Generator Description: Not a generator, verified
Non-Notifier: Not reported
Biennial Report Cycle: Not reported
Accessibility: Not reported
Active Site Indicator: Handler Activities
State District Owner: Not reported
State District: Not reported
Mailing Address: 1600 AMPHITHEATRE PKWY
Mailing City,State,Zip: MOUNTAIN VIEW, CA 94043
Owner Name: Google Inc.
Owner Type: Other
Operator Name: Joe Clark
Operator Type: Other
Short-Term Generator Activity: No
Importer Activity: No
Mixed Waste Generator: No
Transporter Activity: No
Transfer Facility Activity: No
Recycler Activity with Storage: No
Small Quantity On-Site Burner Exemption: No

GOOGLE LLC (Continued) **1024848905**

Smelting Melting and Refining Furnace Exemption:	No
Underground Injection Control:	No
Off-Site Waste Receipt:	No
Universal Waste Indicator:	Yes
Universal Waste Destination Facility:	Yes
Federal Universal Waste:	No
Active Site State-Reg Handler:	---
Federal Facility Indicator:	Not reported
Hazardous Secondary Material Indicator:	N
Sub-Part K Indicator:	Not reported
2018 GPRA Permit Baseline:	Not on the Baseline
2018 GPRA Renewals Baseline:	Not on the Baseline
202 GPRA Corrective Action Baseline:	No
Subject to Corrective Action Universe:	No
Non-TSDFs Where RCRA CA has Been Imposed Universe:	No
Corrective Action Priority Ranking:	No NCAPS ranking
Environmental Control Indicator:	No
Institutional Control Indicator:	No
Human Exposure Controls Indicator:	N/A
Groundwater Controls Indicator:	N/A
Significant Non-Complier Universe:	No
Unaddressed Significant Non-Complier Universe:	No
Addressed Significant Non-Complier Universe:	No
Significant Non-Complier With a Compliance Schedule Universe:	No
Financial Assurance Required:	Not reported
Handler Date of Last Change:	20180906
Recognized Trader-Importer:	No
Recognized Trader-Exporter:	No
Importer of Spent Lead Acid Batteries:	No
Exporter of Spent Lead Acid Batteries:	No
Recycler Activity Without Storage:	No
Manifest Broker:	No
Sub-Part P Indicator:	No

Handler - Owner Operator:

Owner/Operator Indicator:	Operator
Owner/Operator Name: JOE CLARK	
Legal Status:	Other
Date Became Current:	Not reported
Date Ended Current:	Not reported
Owner/Operator Address:	1600 AMPHITHEATRE PKWY
Owner/Operator City,State,Zip:	MOUNTAIN VIEW, CA 94043
Owner/Operator Telephone:	650-921-0508
Owner/Operator Telephone Ext:	Not reported
Owner/Operator Fax:	Not reported
Owner/Operator Email:	Not reported

Owner/Operator Indicator:	Owner
Owner/Operator Name: GOOGLE INC.	
Legal Status:	Other
Date Became Current:	Not reported
Date Ended Current:	Not reported
Owner/Operator Address:	1600 AMPHITHEATRE PKWY
Owner/Operator City,State,Zip:	MOUNTAIN VIEW, CA 94043
Owner/Operator Telephone:	510-253-0000
Owner/Operator Telephone Ext:	Not reported

GOOGLE LLC (Continued) **1024848905**

Owner/Operator Fax: Not reported
Owner/Operator Email: Not reported

Historic Generators:
Receive Date: 20150305
Handler Name: GOOGLE LLC
Federal Waste Generator Description: Not a generator, verified
State District Owner: Not reported
Large Quantity Handler of Universal Waste: No
Recognized Trader Importer: No
Recognized Trader Exporter: No
Spent Lead Acid Battery Importer: No
Spent Lead Acid Battery Exporter: No
Current Record: Yes
Non Storage Recycler Activity: Not reported
Electronic Manifest Broker: Not reported

List of NAICS Codes and Descriptions:
NAICS Code: 514191
NAICS Description: ON-LINE INFORMATION SERVICES

Facility Has Received Notices of Violations:
Violations: No Violations Found

Evaluation Action Summary:
Evaluations: No Evaluations Found

F36 **GOOGLE LLC - CYD1** **CA CERS HAZ WASTE** **S118224198**
WNW **1300 VILLA ST** **CA CUPA Listings** **N/A**
< 1/8 **MOUNTAIN VIEW, CA 94041** **CA CERS**
0.122 mi.
644 ft. **Site 2 of 5 in cluster F**

Relative:
Lower

Actual:
71 ft.

CERS HAZ WASTE:
Name: GOOGLE LLC - CYD1
Address: 1300 VILLA ST
City,State,Zip: MOUNTAIN VIEW, CA 94041
Site ID: 394024
CERS ID: 10631752
CERS Description: Hazardous Waste Generator

CUPA SANTA CLARA:
Name: GOOGLE LLC-CYD1
Address: 1300 VILLA ST
City,State,Zip: MOUNTAIN VIEW, CA 94041
Region: SANTA CLARA
Telephone: 6502534747
UDF Email: EHS-ENVE@GOOGLE.COM
PE#: 2205
Program Description: GENERATES 100 KG YR TO <5 TONS/YR
Program Identifier: DEH PERMIT-HAZ WASTE GENERATOR PROGRAM
Latitude: 37.396898
Longitude: -122.084501
Record ID: PR0422736

GOOGLE LLC - CYD1 (Continued) **S118224198**

Facility ID: FA0281643

CERS:
Name: GOOGLE LLC - CYD1
Address: 1300 VILLA ST
City,State,Zip: MOUNTAIN VIEW, CA 94041
Site ID: 394024
CERS ID: 10631752
CERS Description: Chemical Storage Facilities

Violations:
Site ID: 394024
Site Name: Google LLC - CYD1
Violation Date: 08-25-2016
Citation: HSC 6.95 25508.1(a)-(f) - California Health and Safety Code, Chapter 6.95, Section(s) 25508.1(a)-(f)
Violation Description: Failure to electronically update business plan within 30 days of any one of the following events: A 100 percent or more increase in the quantity of a previously disclosed material. Any handling of a previously undisclosed hazardous materials at or above reportable quantities. A change of business address, business ownership, or business name. A substantial change in the handler's operations that requires modification to any portion of the business plan.
Violation Notes: Returned to compliance on 11/03/2016. Update inventory in 1C100
Violation Division: Mountain View Fire Department
Violation Program: HMRRP
Violation Source: CERS,

Evaluation:
Eval General Type: Compliance Evaluation Inspection
Eval Date: 01-19-2023
Violations Found: No
Eval Type: Routine done by local agency
Eval Notes: No Violations.
Eval Division: Mountain View Fire Department
Eval Program: HMRRP
Eval Source: CERS,

Eval General Type: Compliance Evaluation Inspection
Eval Date: 06-23-2022
Violations Found: No
Eval Type: Routine done by local agency
Eval Notes: No Violations
Eval Division: Mountain View Fire Department
Eval Program: HMRRP
Eval Source: CERS,

Eval General Type: Compliance Evaluation Inspection
Eval Date: 01-09-2018
Violations Found: No
Eval Type: Routine done by local agency
Eval Notes: No violations
Eval Division: Mountain View Fire Department
Eval Program: HMRRP
Eval Source: CERS,

Eval General Type: Compliance Evaluation Inspection

GOOGLE LLC - CYD1 (Continued) **S118224198**

Eval Date: 08-25-2016
Violations Found: Yes
Eval Type: Routine done by local agency
Eval Notes: Not reported
Eval Division: Mountain View Fire Department
Eval Program: HMRRP
Eval Source: CERS,

Eval General Type: Other/Unknown
Eval Date: 10-06-2016
Violations Found: No
Eval Type: Other, not routine, done by local agency
Eval Notes: Not reported
Eval Division: Mountain View Fire Department
Eval Program: HMRRP
Eval Source: CERS,

Eval General Type: Other/Unknown
Eval Date: 11-03-2016
Violations Found: No
Eval Type: Other, not routine, done by local agency
Eval Notes: All Violations Corrected
Eval Division: Mountain View Fire Department
Eval Program: HMRRP
Eval Source: CERS,

Eval General Type: Compliance Evaluation Inspection
Eval Date: 11-21-2019
Violations Found: No
Eval Type: Routine done by local agency
Eval Notes: No Violations
Eval Division: Mountain View Fire Department
Eval Program: HMRRP
Eval Source: CERS,

Eval General Type: Compliance Evaluation Inspection
Eval Date: 02-25-2022
Violations Found: No
Eval Type: Routine done by local agency
Eval Notes: On-site to conduct a hazardous waste generator inspection. This inspection commenced on 2/22/2022 and concluded on 2/25/2022 with the issuance of this report. Facility is a staging facility for Google Store displays. Facility has an electrical workshop area with one soldering station, and a model shop which utilizes various machines such as laser cutters, 3D printers, and sand blasters. Per Mr. Eng, sand blasters are not used with metals, and are utilized to sand blast cured 3D printer products. Observed the following hazardous wastes accumulating during this inspection: Electrical Workshop: 1 x 5 gal step can containing solder/IPA contaminated debris Model Shop: 2 x 5 gal step cans containing Debris contaminated with 3D printer resin 1 x 5 gal carboy containing IPA/Acetone & 3D printer resin NOTES: Waste ID number CAL000404918 is ACTIVE Fire extinguishers maintained as of March 2021 Spill Kits and Eye wash available on-site in electrical workshop and model [Truncated]
Eval Division: Santa Clara County Environmental Health
Eval Program: HW
Eval Source: CERS,

GOOGLE LLC - CYD1 (Continued) **S118224198**

Coordinates:

Site ID:	394024
Facility Name:	Google LLC - CYD1
Env Int Type Code:	HMBP
Program ID:	10631752
Coord Name:	Not reported
Ref Point Type Desc:	Center of a facility or station.,
Latitude:	37.396110
Longitude:	-122.084390

Affiliation:

Affiliation Type Desc:	CUPA District
Entity Name:	Santa Clara County Environmental Health
Entity Title:	Not reported
Affiliation Address:	1555 Berger Drive, Suite 300
Affiliation City:	San Jose
Affiliation State:	CA
Affiliation Country:	Not reported
Affiliation Zip:	95112-2716
Affiliation Phone:	(408) 918-3400,

Affiliation Type Desc:	Legal Owner
Entity Name:	Google LLC
Entity Title:	Not reported
Affiliation Address:	1600 Amphitheatre Parkway
Affiliation City:	Mountain View
Affiliation State:	CA
Affiliation Country:	United States
Affiliation Zip:	94043
Affiliation Phone:	(650) 253-0000,

Affiliation Type Desc:	Property Owner
Entity Name:	Google LLC
Entity Title:	Not reported
Affiliation Address:	1600 Amphitheatre Parkway
Affiliation City:	Mountain View
Affiliation State:	CA
Affiliation Country:	United States
Affiliation Zip:	94043
Affiliation Phone:	(650) 253-0000,

Affiliation Type Desc:	Document Preparer
Entity Name:	Savuth Eng
Entity Title:	Not reported
Affiliation Address:	Not reported
Affiliation City:	Not reported
Affiliation State:	Not reported
Affiliation Country:	Not reported
Affiliation Zip:	Not reported
Affiliation Phone:	,

Affiliation Type Desc:	Identification Signer
Entity Name:	Savuth Eng
Entity Title:	EHS Specialist
Affiliation Address:	Not reported
Affiliation City:	Not reported

GOOGLE LLC - CYD1 (Continued) **S118224198**

Affiliation State:	Not reported
Affiliation Country:	Not reported
Affiliation Zip:	Not reported
Affiliation Phone:	,
Affiliation Type Desc:	Parent Corporation
Entity Name:	Google LLC
Entity Title:	Not reported
Affiliation Address:	Not reported
Affiliation City:	Not reported
Affiliation State:	Not reported
Affiliation Country:	Not reported
Affiliation Zip:	Not reported
Affiliation Phone:	,
Affiliation Type Desc:	Environmental Contact
Entity Name:	Savuth Eng
Entity Title:	Not reported
Affiliation Address:	1600 Amphitheater Pkwy
Affiliation City:	Mountain View
Affiliation State:	CA
Affiliation Country:	Not reported
Affiliation Zip:	94043
Affiliation Phone:	,
Affiliation Type Desc:	Facility Mailing Address
Entity Name:	Mailing Address
Entity Title:	Not reported
Affiliation Address:	1600 Amphitheatre Parkway
Affiliation City:	Mountain View
Affiliation State:	CA
Affiliation Country:	Not reported
Affiliation Zip:	94043
Affiliation Phone:	,
Affiliation Type Desc:	Operator
Entity Name:	Google LLC
Entity Title:	Not reported
Affiliation Address:	Not reported
Affiliation City:	Not reported
Affiliation State:	Not reported
Affiliation Country:	Not reported
Affiliation Zip:	Not reported
Affiliation Phone:	(650) 253-0000,

F37 **COURTYARD BUSINESS PARK** **CA LUST** **S109517574**
WNW **1200-1390 VILLA STREET** **CA Cortese** **N/A**
< 1/8 **MOUNTAIN VIEW, CA 94041** **CA CERS**
0.122 mi.
644 ft. **Site 3 of 5 in cluster F**

Relative: LUST:
Lower

Name:	COURTYARD BUSINESS PARK
Address:	1200-1390 VILLA STREET
City,State,Zip:	MOUNTAIN VIEW, CA 94041
Lead Agency:	SANTA CLARA COUNTY LOP
Case Type:	LUST Cleanup Site

Actual:
71 ft.

COURTYARD BUSINESS PARK (Continued) **S109517574**

Geo Track:	http://geotracker.waterboards.ca.gov/profile_report.asp?global_id=T10000000686
Global Id:	T10000000686
Latitude:	37.3974030471492
Longitude:	-122.084369659424
Status:	Completed - Case Closed
Status Date:	02/18/2011
Case Worker:	DEH
RB Case Number:	14-792
Local Agency:	SANTA CLARA COUNTY LOP
File Location:	All Files are on GeoTracker or in the Local Agency Database
Local Case Number:	06S2W21G01f
Potential Media Affect:	Aquifer used for drinking water supply, Soil
Potential Contaminants of Concern:	1,1,1-Trichloroethane (TCA), Other Chlorinated Hydrocarbons, Tetrachloroethylene (PCE), Diesel, Heating Oil / Fuel Oil
EPA Region:	9
Coordinate Source:	Manual Entry on Screens
Cuf Case:	NO
Quantity Released Gallons:	Not reported
Begin Date:	01/01/1987
Leak Reported Date:	05/01/1998
How Discovered:	Site Assessment/Site Investigation
How Discovered Description:	Not reported
Discharge Source:	Other
Discharge Cause:	Unknown
Stop Method:	Close and Remove Tank
Stop Description:	Not reported
No Further Action Date:	02/18/2011
CA Water Watershed Name:	Santa Clara - Palo Alto (205.50)
Dwr Groundwater Subbasin Name:	Santa Clara Valley - Santa Clara (2-009.02)
Disadvantaged Community:	Not reported
CA Enviroscreen 3 Score:	21-25%
CA Enviroscreen 4 Score:	25-30%
Military DOD Site:	No
Facility Project Subtype:	Not reported
RWQCB Region:	SAN FRANCISCO BAY RWQCB (REGION 2)
Site History:	Site History: - Courtyards, is an 11.92 acre business park that was developed with three stand-alone buildings and a series of connected buildings surrounding multiple courtyards. The property was originally developed as a cannery in 1887. A major site redevelopment was undertaken in 1985 and completed in 1987, which included the demolition of several on-site buildings including homes and the large former cannery, the complete renovation of all remaining buildings, and the construction of the present-day building at 1200 Villa Street. A total of eight USTs may have been located on the property (Tanks A through H). Tank A - The capacity of Tank A was approximately 10,000 gallons (some documents note a capacity of 35,000 gallons) and was used to store bunker fuel oil. The UST was located in the north central portion of the site. 1985 In approximately March 1985 two soil samples were collected from holes which had been cut through the base of the tank. The soil samples were collected from the backfill material immediately beneath the UST. The maximum detections in soil were 10,000 ppm oil, 2,000 ppm diesel fuel, 34 ppm xylenes, 9 ppm toluene and 350 ppm volatile hydrocarbons. 1987 - Tank A was likely removed in approximately 1987. 1998 - On April 28, 1998 a soil and groundwater sample was collected from Geoprobe boring SB-5 located in the center of the former UST excavation. The soil sample was collected at 14.5 feet bgs and was ND

COURTYARD BUSINESS PARK (Continued) **S109517574**

for all constituents. The groundwater sample detected TPH-diesel at 870 ppb and TPH-motor oil at 890 ppb. In addition 1,1 Dichloroethene, Tetra-chlorethene, and 1,1,1-Trichloethane was detected at 2, 1, and 3.2 ppb, respectively. 2008 - On January 18, 2008 a soil and groundwater sample was collected from boring SB-03-05. The soil sample detected 25 ppm TRPH and 0.022 ppm toluene. Several metals were detected, but none were above their respective Environmental Screening Levels (ESLs). The groundwater sample detected 35 ppb TRPH and 0.84 ppb toluene. Several VOCs were analyzed and determined to be below the detection limit. On October 18 2008 five soil borings were installed to depths of 20 to 24 feet bgs. Soil and groundwater samples were collected from each of the borings. All of the soil samples were ND except for the samples collected from boring B-2 which detected up to 8.4, ppm TPH-g, 4,400 ppm TPH-d, and 230 ppm motor oil. BTEX constituents were ND. Groundwater samples were all ND except for the sample collected from boring B-2 which detected 10,000 ppb TPH-d and 1,100 ppb motor oil. BTEX and TPH-g constituents were ND. 2009 During July and August 2009 three groundwater monitoring wells were installed and sampled, and grab groundwater samples were collected from borings GW-B-1 and GW-B-2. All samples were ND for all petroleum compounds with the exception of MW-2 which detected 53 ppb TPH-d and 100 ppb TPH-motor oil. There were several VOC detections, but none were reported above ESLs. 2009 to 2010 Three groundwater monitoring events took place between the third quarter of 2009 through the first quarter of 2010. The highest detected petroleum compound concentrations were 84 ppb TPH-d, 120 ppb TPH-motor oil. Several VOCs including chloroform, tetrachloroethene (PCE), 1,1,1 trichloroethane, and naphthalene were detected at concentrations below ESLs. Tanks B and C - Tanks B and C may have been located to the northeast of building 1200. Tank C is shown on some file documents as located next to the southeast corner of building 1200. One of the tanks was described as a 10,000 gallon fuel UST. The exact location and a determination that the USTs were removed cannot be made. In 2008, a geophysical survey was conducted in this area of the property with the focus on locating USTs and no anomalies that could be interpreted as a possible UST or similar buried feature were identified. 1998 - Two soil borings were constructed near the southeast corner of building 1200. The report stated that the precise location of the UST was not found and that it was not known if the UST had been removed. The soil samples detected up to 100 ppm TPH-motor oil and 18 ppm TPH-d. The groundwater sample from SB-4 640 ppb TPH-d, but was ND for all other constituents. 2008 - On January 18, 2008 two borings (SB-06-05 and SB-07-05) were constructed and soil and groundwater samples were collected near the location of the USTs (northeast of building 1200). The soil sample detected 11 ppm TRPH. The groundwater sample detected up to 15 ppb TRPH, 1.1 ppb toluene, and 0.93 ppb xylenes. Several VOCs were analyzed and determined to be below the detection limit. All detected analytes were below the associated ESLs. 2009 - In July 2009, to evaluate groundwater quality in the northeastern area of the property near Tank A, three monitoring wells were installed. These wells are down-gradient from the inferred locations of Tanks B and C. Results from four consecutive sampling events at these wells are described above under Tank A . It should be noted that the location of Tanks B and C was shown in different locations by documents in the project file. It should also be noted that there is not evidence demonstrating that there was a release from the USTs. Tanks D-G and

COURTYARD BUSINESS PARK (Continued) **S109517574**

Grease Pit - Tanks D through G were reportedly located in the southwestern portion of the site and used to store alcohol. Due to the lack of documentation, the volume, exact location and a determination that the USTs were removed cannot be made. 1985 - Tanks D and E were reportedly removed in 1985. Soil samples were collected in approximately April 1985 at the base of both UST excavations. The samples were composited and analyzed for VOCs. None of the samples detected VOCs above their respective ESLs. 1998 - Two soil borings were constructed in the approximate location of the former UST locations. The soil samples did not detect petroleum hydrocarbons or VOCs. The groundwater sample collected from SB-2 was ND for all analytes. The groundwater sample from SB-1 detected 0.71 ppb chloroform, but was ND for all other constituents. The ESL for chloroform is 70 ppb. Historic records indicate that a grease pit may have existed to the north of the USTs within the footprint of the existing building. Tanks F and G may still be situated in the ground in the vicinity of building 1350. 2009 - A groundwater sample was collected immediately adjacent to the building near the inferred location of the grease pit. The groundwater sample GW-B-1 was ND for all constituents with the exception of 1.1 ppb 1,1,1-TCA and 2.1 ppb PCE, both of these detections are below their respective ESLs. Tank H - Tank H was presumably located near the southwest corner of building 1380. However, a report prepared in 1998 states that the UST is located on the adjacent property. Due to the lack of documentation, the volume, exact location and a determination that the UST was removed cannot be made. 2008 Two soil borings were installed (SB-01-05 and SB-02-05) near the northwestern corner of building 1350. The soil samples detected up to 34 ppm TRPH and 0.013 ppm toluene. All other constituents were ND. Groundwater samples detected up to 19 ppb TRPH, 1.7 ppb toluene, 0.98 xtlenes, and 1.2 ppb 1,1,1-Trichloroethane. 2009 - A groundwater sample (GW-B-2) was collected near former Tank H. The results show that it was ND for all constituents. Summary Tanks B-H - The reports in the file do not present information that can be used to conclusively determine the exact location, description, and status of all potential USTs. In addition, there is not information in the file providing eye witness accounts regarding the condition of the USTs at the time they were removed. Consequently, the DEH cannot state that the USTs did not have a release. The DEH can state that based on the information in the file there is not information that demonstrates that the USTs had a release.

LUST:

Global Id:	T10000000686
Contact Type:	Local Agency Caseworker - Primary Caseworker
Contact Name:	DEH CASEWORKER
Organization Name:	SANTA CLARA COUNTY LOP
Address:	1555 Berger Drive, Suite 300
City:	SAN JOSE
Email:	smp@deh.sccgov.org
Phone Number:	4089183400

Global Id:	T10000000686
Contact Type:	Regional Board Caseworker
Contact Name:	Regional Water Board
Organization Name:	SAN FRANCISCO BAY RWQCB (REGION 2)
Address:	1515 CLAY ST SUITE 1400
City:	OAKLAND

COURTYARD BUSINESS PARK (Continued) **S109517574**

Email: Not reported
Phone Number: Not reported

LUST:
Global Id: T10000000686
Action Type: Other
Date: 05/01/1998
Action: Leak Reported

Global Id: T10000000686
Action Type: RESPONSE
Date: 02/25/2011
Action: Well Destruction Report

Global Id: T10000000686
Action Type: ENFORCEMENT
Date: 03/05/2009
Action: Staff Letter - #90025030

Global Id: T10000000686
Action Type: ENFORCEMENT
Date: 05/15/2009
Action: Staff Letter - #9002515

Global Id: T10000000686
Action Type: ENFORCEMENT
Date: 05/15/2009
Action: Staff Letter - #9002515

Global Id: T10000000686
Action Type: ENFORCEMENT
Date: 08/23/2010
Action: Staff Letter

Global Id: T10000000686
Action Type: ENFORCEMENT
Date: 04/06/2011
Action: Closure/No Further Action Letter

Global Id: T10000000686
Action Type: ENFORCEMENT
Date: 03/10/2011
Action: Closure/No Further Action Letter

Global Id: T10000000686
Action Type: RESPONSE
Date: 11/12/2010
Action: Other Report / Document

Global Id: T10000000686
Action Type: RESPONSE
Date: 01/01/2009
Action: Correspondence

Global Id: T10000000686
Action Type: RESPONSE
Date: 10/30/2009

COURTYARD BUSINESS PARK (Continued) **S109517574**

Action: Monitoring Report - Quarterly

Global Id: T10000000686
Action Type: RESPONSE
Date: 08/14/2008
Action: Other Workplan

Global Id: T10000000686
Action Type: RESPONSE
Date: 02/06/2009
Action: Other Report / Document

Global Id: T10000000686
Action Type: RESPONSE
Date: 12/15/2011
Action: Well Destruction Report

Global Id: T10000000686
Action Type: RESPONSE
Date: 04/01/1998
Action: Other Report / Document

Global Id: T10000000686
Action Type: ENFORCEMENT
Date: 01/14/2009
Action: Notice of Responsibility

Global Id: T10000000686
Action Type: ENFORCEMENT
Date: 02/18/2011
Action: Closure/No Further Action Letter

Global Id: T10000000686
Action Type: RESPONSE
Date: 05/01/1998
Action: Soil and Water Investigation Report

Global Id: T10000000686
Action Type: ENFORCEMENT
Date: 01/13/2011
Action: Staff Letter - #1102311

Global Id: T10000000686
Action Type: ENFORCEMENT
Date: 01/15/2009
Action: Other Report

Global Id: T10000000686
Action Type: RESPONSE
Date: 07/31/2010
Action: Monitoring Report - Quarterly

Global Id: T10000000686
Action Type: RESPONSE
Date: 08/21/2009
Action: Site Assessment Report

COURTYARD BUSINESS PARK (Continued) **S109517574**

Global Id: T10000000686
Action Type: RESPONSE
Date: 05/07/2009
Action: Preliminary Site Assessment Workplan - Addendum

LUST:
Global Id: T10000000686
Status: Open - Case Begin Date
Status Date: 01/01/1987

Global Id: T10000000686
Status: Open - Site Assessment
Status Date: 01/13/2009

Global Id: T10000000686
Status: Open - Assessment & Interim Remedial Action
Status Date: 08/23/2010

Global Id: T10000000686
Status: Completed - Case Closed
Status Date: 02/18/2011

LUST SANTA CLARA:
Name: COURTYARD BUSINESS PARK
Address: 1200-1390 VILLA ST
City,State,Zip: MOUNTAIN VIEW, CA
Region: SANTA CLARA
SCVWD ID: 06S2W21G01F
Date Closed: 02/18/2011
EDR Link ID: 06S2W21G01F

CORTESE:
Name: COURTYARD BUSINESS PARK
Address: 1200-1390 VILLA STREET
City,State,Zip: MOUNTAIN VIEW, CA 94041
Region: CORTESE
Envirostor Id: Not reported
Global ID: T10000000686
Site/Facility Type: LUST CLEANUP SITE
Cleanup Status: COMPLETED - CASE CLOSED
Status Date: Not reported
Site Code: Not reported
Latitude: Not reported
Longitude: Not reported
Owner: Not reported
Enf Type: Not reported
Swat R: Not reported
Flag: active
Order No: Not reported
Waste Discharge System No: Not reported
Effective Date: Not reported
Region 2: Not reported
WID Id: Not reported
Solid Waste Id No: Not reported
Waste Management Uit Name: Not reported

COURTYARD BUSINESS PARK (Continued) **S109517574**

File Name: Active Open

CERS:
Name: COURTYARD BUSINESS PARK
Address: 1200-1390 VILLA STREET
City,State,Zip: MOUNTAIN VIEW, CA 94041
Site ID: 724464
CERS ID: T10000000686
CERS Description: Leaking Underground Storage Tank Cleanup Site

Affiliation:
Affiliation Type Desc: Regional Board Caseworker
Entity Name: Regional Water Board - SAN FRANCISCO BAY RWQCB (REGION 2)
Entity Title: Not reported
Affiliation Address: 1515 CLAY ST SUITE 1400
Affiliation City: OAKLAND
Affiliation State: CA
Affiliation Country: Not reported
Affiliation Zip: Not reported
Affiliation Phone: ,

F38 **HILLHOUSE COMMERCIAL CONSTRUCTION** **RCRA NonGen / NLR** **1027068075**
WNW **1300 VILLA STREET** **CAC003139360**
< 1/8 **MOUNTAIN VIEW, CA 94041**
0.122 mi.
644 ft. **Site 4 of 5 in cluster F**

Relative:
Lower

Actual:
71 ft.

RCRA Listings:
Date Form Received by Agency: 20210916
Handler Name: Hillhouse Commercial Construction
Handler Address: 1300 VILLA STREET
Handler City,State,Zip: MOUNTAIN VIEW, CA 94041
EPA ID: CAC003139360
Contact Name: BILL HILLHOUSE
Contact Address: 140 CHARCOT AVENUE
Contact City,State,Zip: SAN JOSE, CA 95131
Contact Telephone: 408-857-1845
Contact Fax: Not reported
Contact Email: NICOLE@ENV-REM.COM
Contact Title: Not reported
EPA Region: 09
Land Type: Not reported
Federal Waste Generator Description: Not a generator, verified
Non-Notifier: Not reported
Biennial Report Cycle: Not reported
Accessibility: Not reported
Active Site Indicator: Not reported
State District Owner: Not reported
State District: Not reported
Mailing Address: 140 CHARCOT AVENUE
Mailing City,State,Zip: SAN JOSE, CA 95131
Owner Name: Hillhouse Commercial Construction
Owner Type: Other
Operator Name: Bill Hillhouse
Operator Type: Other
Short-Term Generator Activity: No
Importer Activity: No

HILLHOUSE COMMERCIAL CONSTRUCTION (Continued) **1027068075**

Mixed Waste Generator:	No
Transporter Activity:	No
Transfer Facility Activity:	No
Recycler Activity with Storage:	No
Small Quantity On-Site Burner Exemption:	No
Smelting Melting and Refining Furnace Exemption:	No
Underground Injection Control:	No
Off-Site Waste Receipt:	No
Universal Waste Indicator:	No
Universal Waste Destination Facility:	No
Federal Universal Waste:	No
Active Site State-Reg Handler:	---
Federal Facility Indicator:	Not reported
Hazardous Secondary Material Indicator:	N
Sub-Part K Indicator:	Not reported
2018 GPRA Permit Baseline:	Not on the Baseline
2018 GPRA Renewals Baseline:	Not on the Baseline
202 GPRA Corrective Action Baseline:	No
Subject to Corrective Action Universe:	No
Non-TSDFs Where RCRA CA has Been Imposed Universe:	No
Corrective Action Priority Ranking:	No NCAPS ranking
Environmental Control Indicator:	No
Institutional Control Indicator:	No
Human Exposure Controls Indicator:	N/A
Groundwater Controls Indicator:	N/A
Significant Non-Complier Universe:	No
Unaddressed Significant Non-Complier Universe:	No
Addressed Significant Non-Complier Universe:	No
Significant Non-Complier With a Compliance Schedule Universe:	No
Financial Assurance Required:	Not reported
Handler Date of Last Change:	20210920
Recognized Trader-Importer:	No
Recognized Trader-Exporter:	No
Importer of Spent Lead Acid Batteries:	No
Exporter of Spent Lead Acid Batteries:	No
Recycler Activity Without Storage:	No
Manifest Broker:	No
Sub-Part P Indicator:	No

Handler - Owner Operator:

Owner/Operator Indicator:	Owner
Owner/Operator Name:	HILLHOUSE COMMERCIAL CONSTRUCTION
Legal Status:	Other
Date Became Current:	Not reported
Date Ended Current:	Not reported
Owner/Operator Address:	140 CHARCOT AVENUE
Owner/Operator City,State,Zip:	SAN JOSE, CA 95131
Owner/Operator Telephone:	408-857-1845
Owner/Operator Telephone Ext:	Not reported
Owner/Operator Fax:	Not reported
Owner/Operator Email:	Not reported

Owner/Operator Indicator:	Operator
Owner/Operator Name:	BILL HILLHOUSE
Legal Status:	Other
Date Became Current:	Not reported

HILLHOUSE COMMERCIAL CONSTRUCTION (Continued) **1027068075**

Date Ended Current:	Not reported
Owner/Operator Address:	140 CHARCOT AVENUE
Owner/Operator City,State,Zip:	SAN JOSE, CA 95131
Owner/Operator Telephone:	408-857-1845
Owner/Operator Telephone Ext:	Not reported
Owner/Operator Fax:	Not reported
Owner/Operator Email:	Not reported

Historic Generators:

Receive Date:	20210916
Handler Name:	HILLHOUSE COMMERCIAL CONSTRUCTION
Federal Waste Generator Description:	Not a generator, verified
State District Owner:	Not reported
Large Quantity Handler of Universal Waste:	No
Recognized Trader Importer:	No
Recognized Trader Exporter:	No
Spent Lead Acid Battery Importer:	No
Spent Lead Acid Battery Exporter:	No
Current Record:	Yes
Non Storage Recycler Activity:	No
Electronic Manifest Broker:	No

List of NAICS Codes and Descriptions:

NAICS Code:	56299
NAICS Description:	ALL OTHER WASTE MANAGEMENT SERVICES

Facility Has Received Notices of Violations:

Violations:	No Violations Found

Evaluation Action Summary:

Evaluations:	No Evaluations Found

F39 **COURTYARD BUSINESS PARK** **UST FINDER RELEASE** **1028941617**
WNW **1200-1390 VILLA STREET** **N/A**
< 1/8 **MOUNTAIN VIEW, CA 94041**
0.122 mi.
644 ft. **Site 5 of 5 in cluster F**

Relative:
Lower

Actual:
71 ft.

UST FINDER RELEASE:

Object ID:	43832
Facility ID:	Not reported
Lust ID:	CAT10000000686
Name:	COURTYARD BUSINESS PARK
Address:	1200-1390 VILLA STREET
City,State,Zip:	MOUNTAIN VIEW, CA 94041
Address Match Type:	PointAddress
Reported Date:	Not reported
Status:	No Further Action
Substance:	Not reported
Population within 1500ft:	2656
Domestic Wells within 1500ft:	0
Land Use:	Developed, Low Intensity
Within SPA:	No
SPA PWS Facility ID:	Not reported
SPA Water Type:	Not reported

COURTYARD BUSINESS PARK (Continued) **1028941617**

SPA Facility Type:	Not reported
SPA HUC12:	Not reported
Within WHPA:	Yes
WHPA PWS Facility ID:	CA4310001_22327
WHPA Water Type:	GW - Ground water
WHPA Facility Type:	WL - Well
WHPA HUC12:	180500030406
Within 100yr Floodplain:	No
Tribe:	Not reported
EPA Region:	9
NFA Letter 1:	Not reported
NFA Letter 2:	Not reported
NFA Letter 3:	Not reported
NFA Letter 4:	Not reported
Closed With Residual Contaminate:	Not reported
Coordinate Source:	Geocode
X Coord:	-122.08553
Y Coord:	37.3964300000001
Latitude:	37.39643
Longitude:	-122.08553

E40 **SAFEGUARD TRANS & AUTO REPAIR** **CA CUPA Listings** **S121468949**
ENE **178 STIERLIN RD** **N/A**
< 1/8 **MOUNTAIN VIEW, CA 94043**
0.123 mi.
651 ft. **Site 3 of 8 in cluster E**

Relative: **Lower**

Actual: **69 ft.**

CUPA SANTA CLARA:

Name:	SAFEGUARD TRANS & AUTO REPAIR
Address:	178 STIERLIN RD
City,State,Zip:	MOUNTAIN VIEW, CA 94043
Region:	SANTA CLARA
Telephone:	4159610105
UDF Email:	Not reported
PE#:	2205
Program Description:	GENERATES 100 KG YR TO <5 TONS/YR
Program Identifier:	DEH PERMIT-HAZ WASTE GENERATOR PROGRAM
Latitude:	37.396469
Longitude:	-122.078216
Record ID:	PR0315459
Facility ID:	FA0203586

E41 **SAFEGUARD TRANSMISSION** **CA HIST UST** **U001594410**
ENE **178 STIERLIN RD** **CA HWTS** **N/A**
< 1/8 **MOUNTAIN VIEW, CA 94043**
0.123 mi.
651 ft. **Site 4 of 8 in cluster E**

Relative: **Lower**

Actual: **69 ft.**

HIST UST:

Name:	SAFEGUARD TRANSMISSION
Address:	178 STIERLIN RD
City,State,Zip:	MOUNTAIN VIEW, CA 94043
File Number:	Not reported
URL:	Not reported
Region:	STATE
Facility ID:	00000067007

SAFEGUARD TRANSMISSION (Continued) **U001594410**

Facility Type: Other
Other Type: TRANSMISSION REPAIR
Contact Name: Not reported
Telephone: 4159649735
Owner Name: WALTER KOZOUREK
Owner Address: 1555 LILAC LANE
Owner City,St,Zip: MOUNTAIN VIEW, CA 94043
Total Tanks: 0003

Tank Num: 001
Container Num: 1
Year Installed: Not reported
Tank Capacity: 00001000
Tank Used for: WASTE
Type of Fuel: 2
Container Construction Thickness: X
Leak Detection: None

Tank Num: 002
Container Num: 3
Year Installed: Not reported
Tank Capacity: 00000000
Tank Used for: WASTE
Type of Fuel: WASTE OIL
Container Construction Thickness: Not reported
Leak Detection: None

Tank Num: 003
Container Num: 2
Year Installed: Not reported
Tank Capacity: 00001000
Tank Used for: PRODUCT
Type of Fuel: REGULAR
Container Construction Thickness: Not reported
Leak Detection: None

HWTS:
Name: SAFEGUARD TRANSMISSION
Address: 178 STIERLIN RD
Address 2: Not reported
City,State,Zip: MOUNTAIN VIEW, CA 94043
EPA ID: CAL000055579
Inactive Date: 06/30/2000
Create Date: 12/31/1993
Last Act Date: Not reported
Mailing Name: Not reported
Mailing Address: 178 STIERLIN RD
Mailing Address 2: Not reported
Mailing City,State,Zip: MOUNTAIN VIEW, CA 940434616
Owner Name: BARZEGAR ALEX
Owner Address: Not reported
Owner Address 2: Not reported
Owner City,State,Zip: Not reported
Owner Phone: Not reported
Owner Fax: Not reported
Contact Name: Not reported
Contact Address: INACT 00VQ FINAL NOTICE - BATCH

SAFEGUARD TRANSMISSION (Continued) **U001594410**

Contact Address 2:	Not reported
City,State,Zip:	Not reported
Contact Phone:	Not reported
Contact Fax:	Not reported
Facility Status:	Inactive
Facility Type:	PERMANENT
Category:	STATE
Latitude:	37.397144
Longitude:	-122.078103

E42 **GUERRERO SHELL SERVICE** **EDR Hist Auto** **1021457448**
ENE **178 STIERLIN RD** **N/A**
< 1/8 **MOUNTAIN VIEW, CA 94040**
0.123 mi.
651 ft. **Site 5 of 8 in cluster E**

Relative: EDR Hist Auto
Lower

Actual: **69 ft.**

Year:	Name:	Type:
1969	GUERRERO SHELL SERVICE	Gasoline Service Stations
1970	GUERRERO SHELL SERVICE	Gasoline Service Stations
1971	GUERRERO SHELL SERVICE	Gasoline Service Stations
1974	MOUNTAIN VIEW FOREIGN CAR INC	General Automotive Repair Shops
1976	MOUNTAIN VIEW FOREIGN CAR INC	General Automotive Repair Shops
1977	MOUNTAIN VIEW FOREIGN CAR INC	General Automotive Repair Shops
1986	SAFE GUARD TRANSMISIION	Automotive Repair Shops, NEC
1987	SAFE GUARD TRANSMISIION	Automotive Repair Shops, NEC
1988	SAFE GUARD TRANSMISIION	Automotive Repair Shops, NEC
1989	SAFE GUARD TRANSMISIION	Automotive Repair Shops, NEC
1990	SAFE GUARD TRANSMISIION	Automotive Repair Shops, NEC
1991	SAFE GUARD TRANSMISIION	Automotive Repair Shops, NEC
1992	SAFE GUARD TRANSMISIION	Automotive Repair Shops, NEC
1993	SAFE GUARD TRANSMISIION	Automotive Repair Shops, NEC
1994	SAFE GUARD TRANSMISIION	Automotive Repair Shops, NEC
1995	SAFE GUARD TRANSMISSION	Automotive Repair Shops, NEC
1996	SAFE GUARD TRANSMISSION	Automotive Repair Shops, NEC
1997	SAFE GUARD TRANSMISSION	Automotive Repair Shops, NEC
1998	SAFE GUARD TRANSMISSION	Automotive Repair Shops, NEC
1999	BARZAGAR ALEX	Automotive Repair Shops, NEC
2012	MADE IN JAPAN / MADE IN USA	Automotive Transmission Repair Shops
2013	MADE IN JAPAN / MADE IN USA	Automotive Transmission Repair Shops

---

E43 **ALEX BARZEGAR** **CA HIST UST** **S113040704**
ENE **178 STIERLIN RD** **CA HWTS** **N/A**
< 1/8 **MOUNTAIN VIEW, CA 94043** **CA HAZNET**
0.123 mi.
651 ft. **Site 6 of 8 in cluster E**

Relative: HIST UST:
Lower

Actual: **69 ft.**

Name:	SAFEGUARD TRANSMISSION
Address:	178 STIERLIN ROAD
City,State,Zip:	MOUNTAIN VIEW, CA 94043
File Number:	00020a8e
URL:	https://documents.geotracker.waterboards.ca.gov/ustpdfs/pdf/00020a8e.pdf
Region:	Not reported
Facility ID:	Not reported

ALEX BARZEGAR (Continued) **S113040704**

Facility Type:	Not reported
Other Type:	Not reported
Contact Name:	Not reported
Telephone:	Not reported
Owner Name:	Not reported
Owner Address:	Not reported
Owner City,St,Zip:	Not reported
Total Tanks:	Not reported
Tank Num:	Not reported
Container Num:	Not reported
Year Installed:	Not reported
Tank Capacity:	Not reported
Tank Used for:	Not reported
Type of Fuel:	Not reported
Container Construction Thickness:	Not reported
Leak Detection:	Not reported

Click here for Geo Tracker PDF:

HWTS:

Name:	SAFEGUARD TRANSMISSION
Address:	178 STIERLIN ROAD
Address 2:	Not reported
City,State,Zip:	MOUNTAIN VIEW, CA 94043
EPA ID:	CAC000919856
Inactive Date:	10/25/2000
Create Date:	03/16/1994
Last Act Date:	Not reported
Mailing Name:	Not reported
Mailing Address:	1555 LILAC LANE
Mailing Address 2:	Not reported
Mailing City,State,Zip:	MOUNTAIN VIEW, CA 940430000
Owner Name:	Not reported
Owner Address:	Not reported
Owner Address 2:	Not reported
Owner City,State,Zip:	Not reported
Owner Phone:	Not reported
Owner Fax:	Not reported
Contact Name:	ALEX BARZEGAR
Contact Address:	178 STIERLIN ROAD
Contact Address 2:	Not reported
City,State,Zip:	MOUNTAIN VIEW, CA 940430000
Contact Phone:	Not reported
Contact Fax:	Not reported
Facility Status:	Inactive
Facility Type:	TEMPORARY
Category:	STATE
Latitude:	37.397144
Longitude:	-122.078103
Name:	ALEX BARZEGAR
Address:	178 STIERLIN RD
Address 2:	Not reported
City,State,Zip:	MOUNTAIN VIEW, CA 94043
EPA ID:	CAL000046778
Inactive Date:	06/30/2000

ALEX BARZEGAR (Continued) **S113040704**

Create Date:	02/15/1991
Last Act Date:	Not reported
Mailing Name:	Not reported
Mailing Address:	178 STIERLIN RD
Mailing Address 2:	Not reported
Mailing City,State,Zip:	MOUNTAIN VIEW, CA 940434616
Owner Name:	ALEX BARZEGAR
Owner Address:	178 STIERLIN RD
Owner Address 2:	Not reported
Owner City,State,Zip:	MTN VIEW, CA 940430000
Owner Phone:	Not reported
Owner Fax:	Not reported
Contact Name:	Not reported
Contact Address:	INACT 00VQ FINAL NOTICE - BATCH
Contact Address 2:	Not reported
City,State,Zip:	Not reported
Contact Phone:	Not reported
Contact Fax:	Not reported
Facility Status:	Inactive
Facility Type:	PERMANENT
Category:	STATE
Latitude:	37.397144
Longitude:	-122.078103

HAZNET:

Name:	ALEX BARZEGAR
Address:	178 STIERLIN RD
Address 2:	Not reported
City,State,Zip:	MOUNTAIN VIEW, CA 940434616
Contact:	--
Telephone:	--
Mailing Name:	Not reported
Mailing Address:	178 STIERLIN RD
Year:	1999
Gepaid:	CAL000046778
TSD EPA ID:	CAD099452708
CA Waste Code:	221 - Waste oil and mixed oil
Disposal Method:	-
Tons:	0.38
Year:	1997
Gepaid:	CAL000046778
TSD EPA ID:	NVD982358483
CA Waste Code:	223 - Unspecified oil-containing waste
Disposal Method:	R01 - Recycler
Tons:	0.417
Year:	1996
Gepaid:	CAL000046778
TSD EPA ID:	CAD083166728
CA Waste Code:	223 - Unspecified oil-containing waste
Disposal Method:	R01 - Recycler
Tons:	0.417

ALEX BARZEGAR (Continued) **S113040704**

Additional Info:

Year:	1999
Gen EPA ID:	CAL000046778
Shipment Date:	19991230
Creation Date:	2/15/2000 0:00:00
Receipt Date:	20000103
Manifest ID:	98776486
Trans EPA ID:	CAD982417255
Trans Name:	Not reported
Trans 2 EPA ID:	Not reported
Trans 2 Name:	Not reported
TSDF EPA ID:	CAD099452708
Trans Name:	Not reported
TSDF Alt EPA ID:	Not reported
TSDF Alt Name:	Not reported
Waste Code Description:	221 - Waste oil and mixed oil
RCRA Code:	Not reported
Meth Code:	- Not reported
Quantity Tons:	0.38
Waste Quantity:	100
Quantity Unit:	G
Additional Code 1:	Not reported
Additional Code 2:	Not reported
Additional Code 3:	Not reported
Additional Code 4:	Not reported
Additional Code 5:	Not reported

Additional Info:

Year:	1997
Gen EPA ID:	CAL000046778
Shipment Date:	19971016
Creation Date:	7/23/1998 0:00:00
Receipt Date:	19971022
Manifest ID:	96641925
Trans EPA ID:	CAD982417255
Trans Name:	Not reported
Trans 2 EPA ID:	NVD982358483
Trans 2 Name:	Not reported
TSDF EPA ID:	NVD982358483
Trans Name:	Not reported
TSDF Alt EPA ID:	NVD982358483
TSDF Alt Name:	Not reported
Waste Code Description:	223 - Unspecified oil-containing waste
RCRA Code:	Not reported
Meth Code:	R01 - Recycler
Quantity Tons:	0.417
Waste Quantity:	100
Quantity Unit:	G
Additional Code 1:	Not reported
Additional Code 2:	Not reported
Additional Code 3:	Not reported
Additional Code 4:	Not reported
Additional Code 5:	Not reported

ALEX BARZEGAR (Continued) **S113040704**

Additional Info:

Year:	1996
Gen EPA ID:	CAL000046778
Shipment Date:	19960424
Creation Date:	10/4/1996 0:00:00
Receipt Date:	19960425
Manifest ID:	95802783
Trans EPA ID:	CAD982417255
Trans Name:	Not reported
Trans 2 EPA ID:	Not reported
Trans 2 Name:	Not reported
TSDF EPA ID:	CAD083166728
Trans Name:	Not reported
TSDF Alt EPA ID:	Not reported
TSDF Alt Name:	Not reported
Waste Code Description:	223 - Unspecified oil-containing waste
RCRA Code:	Not reported
Meth Code:	R01 - Recycler
Quantity Tons:	0.417
Waste Quantity:	100
Quantity Unit:	G
Additional Code 1:	Not reported
Additional Code 2:	Not reported
Additional Code 3:	Not reported
Additional Code 4:	Not reported
Additional Code 5:	Not reported

D44 **WEST DANA L L C** **RCRA-SQG** **1025879305**
South **939 W DANA ST** **CAP000079467**
1/8-1/4 **MOUNTAIN VIEW, CA 94041**
0.128 mi.
677 ft. **Site 5 of 5 in cluster D**

Relative:
Higher

Actual:
80 ft.

RCRA Listings:

Date Form Received by Agency:	20000801
Handler Name:	West Dana L L C
Handler Address:	939 W DANA ST
Handler City,State,Zip:	MOUNTAIN VIEW, CA 94041
EPA ID:	CAP000079467
Contact Name:	JEFF KWOK
Contact Address:	370 DISTEL CIR STE A168
Contact City,State,Zip:	LOS ALTOS, CA 94022
Contact Telephone:	650-968-1800
Contact Fax:	Not reported
Contact Email:	Not reported
Contact Title:	Not reported
EPA Region:	09
Land Type:	Private
Federal Waste Generator Description:	Small Quantity Generator
Non-Notifier:	Not reported
Biennial Report Cycle:	Not reported
Accessibility:	Not reported
Active Site Indicator:	Handler Activities
State District Owner:	Not reported
State District:	Not reported
Mailing Address:	370 DISTEL CIR STE A168

WEST DANA L L C (Continued) **1025879305**

Mailing City,State,Zip:	LOS ALTOS, CA 94022
Owner Name:	West Dana L L C
Owner Type:	Private
Operator Name:	Not reported
Operator Type:	Not reported
Short-Term Generator Activity:	No
Importer Activity:	No
Mixed Waste Generator:	No
Transporter Activity:	No
Transfer Facility Activity:	No
Recycler Activity with Storage:	No
Small Quantity On-Site Burner Exemption:	No
Smelting Melting and Refining Furnace Exemption:	No
Underground Injection Control:	No
Off-Site Waste Receipt:	No
Universal Waste Indicator:	No
Universal Waste Destination Facility:	No
Federal Universal Waste:	No
Active Site State-Reg Handler:	---
Federal Facility Indicator:	Not reported
Hazardous Secondary Material Indicator:	N
Sub-Part K Indicator:	Not reported
2018 GPRA Permit Baseline:	Not on the Baseline
2018 GPRA Renewals Baseline:	Not on the Baseline
202 GPRA Corrective Action Baseline:	No
Subject to Corrective Action Universe:	No
Non-TSDFs Where RCRA CA has Been Imposed Universe:	No
Corrective Action Priority Ranking:	No NCAPS ranking
Environmental Control Indicator:	No
Institutional Control Indicator:	No
Human Exposure Controls Indicator:	N/A
Groundwater Controls Indicator:	N/A
Significant Non-Complier Universe:	No
Unaddressed Significant Non-Complier Universe:	No
Addressed Significant Non-Complier Universe:	No
Significant Non-Complier With a Compliance Schedule Universe:	No
Financial Assurance Required:	Not reported
Handler Date of Last Change:	20060905
Recognized Trader-Importer:	No
Recognized Trader-Exporter:	No
Importer of Spent Lead Acid Batteries:	No
Exporter of Spent Lead Acid Batteries:	No
Recycler Activity Without Storage:	No
Manifest Broker:	No
Sub-Part P Indicator:	No

Hazardous Waste Summary:

Waste Code:	D001
Waste Description:	Ignitable Waste
Waste Code:	D008
Waste Description:	Lead
Waste Code:	D018
Waste Description:	Benzene

WEST DANA L L C (Continued) **1025879305**

Handler - Owner Operator:
Owner/Operator Indicator: Owner
Owner/Operator Name: WEST DANA L L C
Legal Status: Private
Date Became Current: Not reported
Date Ended Current: Not reported
Owner/Operator Address: 370 DISTEL CIR STE A168
Owner/Operator City,State,Zip: LOS ALTOS, CA 94022
Owner/Operator Telephone: 650-968-1800
Owner/Operator Telephone Ext: Not reported
Owner/Operator Fax: Not reported
Owner/Operator Email: Not reported

Owner/Operator Indicator: Owner
Owner/Operator Name: WEST DANA L L C
Legal Status: Private
Date Became Current: Not reported
Date Ended Current: Not reported
Owner/Operator Address: 370 DISTEL CIR STE A168
Owner/Operator City,State,Zip: LOS ALTOS, CA 94022
Owner/Operator Telephone: 650-968-1800
Owner/Operator Telephone Ext: Not reported
Owner/Operator Fax: Not reported
Owner/Operator Email: Not reported

Historic Generators:
Receive Date: 20000801
Handler Name: WEST DANA L L C
Federal Waste Generator Description: Small Quantity Generator
State District Owner: Not reported
Large Quantity Handler of Universal Waste: No
Recognized Trader Importer: No
Recognized Trader Exporter: No
Spent Lead Acid Battery Importer: No
Spent Lead Acid Battery Exporter: No
Current Record: Yes
Non Storage Recycler Activity: Not reported
Electronic Manifest Broker: Not reported

Receive Date: 20000801
Handler Name: WEST DANA L L C
Federal Waste Generator Description: Large Quantity Generator
State District Owner: Not reported
Large Quantity Handler of Universal Waste: No
Recognized Trader Importer: No
Recognized Trader Exporter: No
Spent Lead Acid Battery Importer: No
Spent Lead Acid Battery Exporter: No
Current Record: No
Non Storage Recycler Activity: Not reported
Electronic Manifest Broker: Not reported

List of NAICS Codes and Descriptions:
NAICS Codes: No NAICS Codes Found

WEST DANA L L C (Continued) **1025879305**

Facility Has Received Notices of Violations:
Violations: No Violations Found

Evaluation Action Summary:
Evaluations: No Evaluations Found

E45 **COMMUNITY SERVICES AGENCY** **RCRA NonGen / NLR** **1027696267**
ENE **204 STIERLIN ROAD** **CAC003239131**
1/8-1/4 **MOUNTAIN VIEW, CA 94043**
0.136 mi.
718 ft. **Site 7 of 8 in cluster E**

Relative: **Lower**
Actual: **67 ft.**

RCRA Listings:

Date Form Received by Agency:	20230626
Handler Name:	Community Services Agency
Handler Address:	204 STIERLIN ROAD
Handler City,State,Zip:	MOUNTAIN VIEW, CA 94043
EPA ID:	CAC003239131
Contact Name:	ALEX IMBESI
Contact Address:	204 STIERLIN ROAD
Contact City,State,Zip:	MOUNTAIN VIEW, CA 94043
Contact Telephone:	650-968-0836
Contact Fax:	Not reported
Contact Email:	AIMBESI@CSACARES.ORG
Contact Title:	Not reported
EPA Region:	09
Land Type:	Not reported
Federal Waste Generator Description:	Not a generator, verified
Non-Notifier:	Not reported
Biennial Report Cycle:	Not reported
Accessibility:	Not reported
Active Site Indicator:	Not reported
State District Owner:	Not reported
State District:	Not reported
Mailing Address:	204 STIERLIN ROAD
Mailing City,State,Zip:	MOUNTAIN VIEW, CA 94043
Owner Name:	Alex Imbesi
Owner Type:	Other
Operator Name:	Alex Imbesi
Operator Type:	Other
Short-Term Generator Activity:	No
Importer Activity:	No
Mixed Waste Generator:	No
Transporter Activity:	No
Transfer Facility Activity:	No
Recycler Activity with Storage:	No
Small Quantity On-Site Burner Exemption:	No
Smelting Melting and Refining Furnace Exemption:	No
Underground Injection Control:	No
Off-Site Waste Receipt:	No
Universal Waste Indicator:	No
Universal Waste Destination Facility:	No
Federal Universal Waste:	No
Active Site State-Reg Handler:	---
Federal Facility Indicator:	Not reported
Hazardous Secondary Material Indicator:	N

COMMUNITY SERVICES AGENCY (Continued) **1027696267**

Sub-Part K Indicator:	Not reported
2018 GPRA Permit Baseline:	Not on the Baseline
2018 GPRA Renewals Baseline:	Not on the Baseline
202 GPRA Corrective Action Baseline:	No
Subject to Corrective Action Universe:	No
Non-TSDFs Where RCRA CA has Been Imposed Universe:	No
Corrective Action Priority Ranking:	No NCAPS ranking
Environmental Control Indicator:	No
Institutional Control Indicator:	No
Human Exposure Controls Indicator:	N/A
Groundwater Controls Indicator:	N/A
Significant Non-Complier Universe:	No
Unaddressed Significant Non-Complier Universe:	No
Addressed Significant Non-Complier Universe:	No
Significant Non-Complier With a Compliance Schedule Universe:	No
Financial Assurance Required:	Not reported
Handler Date of Last Change:	20230627
Recognized Trader-Importer:	No
Recognized Trader-Exporter:	No
Importer of Spent Lead Acid Batteries:	No
Exporter of Spent Lead Acid Batteries:	No
Recycler Activity Without Storage:	No
Manifest Broker:	No
Sub-Part P Indicator:	No

Handler - Owner Operator:

Owner/Operator Indicator:	Owner
Owner/Operator Name: ALEX IMBESI	
Legal Status:	Other
Date Became Current:	Not reported
Date Ended Current:	Not reported
Owner/Operator Address:	204 STIERLIN ROAD
Owner/Operator City,State,Zip:	MOUNTAIN VIEW, CA 94043
Owner/Operator Telephone:	650-968-0836
Owner/Operator Telephone Ext:	Not reported
Owner/Operator Fax:	Not reported
Owner/Operator Email:	Not reported

Owner/Operator Indicator:	Operator
Owner/Operator Name: ALEX IMBESI	
Legal Status:	Other
Date Became Current:	Not reported
Date Ended Current:	Not reported
Owner/Operator Address:	204 STIERLIN ROAD
Owner/Operator City,State,Zip:	MOUNTAIN VIEW, CA 94043
Owner/Operator Telephone:	650-968-0836
Owner/Operator Telephone Ext:	Not reported
Owner/Operator Fax:	Not reported
Owner/Operator Email:	Not reported

Historic Generators:

Receive Date:	20230626
Handler Name: COMMUNITY SERVICES AGENCY	
Federal Waste Generator Description:	Not a generator, verified
State District Owner:	Not reported

COMMUNITY SERVICES AGENCY (Continued) **1027696267**

Large Quantity Handler of Universal Waste:	No
Recognized Trader Importer:	No
Recognized Trader Exporter:	No
Spent Lead Acid Battery Importer:	No
Spent Lead Acid Battery Exporter:	No
Current Record:	Yes
Non Storage Recycler Activity:	No
Electronic Manifest Broker:	No

List of NAICS Codes and Descriptions:

NAICS Code:	52592
NAICS Description:	TRUSTS, ESTATES, AND AGENCY ACCOUNTS

Facility Has Received Notices of Violations:

Violations:	No Violations Found

Evaluation Action Summary:

Evaluations:	No Evaluations Found

G46 **CHIROPRACTIC CARE CENTER** **CA CUPA Listings** **S121468930**
ESE **147 CASTRO ST 1** **N/A**
1/8-1/4 **MOUNTAIN VIEW, CA 94041**
0.146 mi.
770 ft. **Site 1 of 5 in cluster G**

Relative: **Higher**
Actual: **74 ft.**

CUPA SANTA CLARA:

Name:	CHIROPRACTIC CARE CENTER
Address:	147 CASTRO ST 1
City,State,Zip:	MOUNTAIN VIEW, CA 94041
Region:	SANTA CLARA
Telephone:	4159620909
UDF Email:	Not reported
PE#:	2271
Program Description:	SILVER WASTE ONLY <100 KG/YR
Program Identifier:	DEH PERMIT-HAZ WASTE GENERATOR PROGRAM
Latitude:	37.394238
Longitude:	-122.078508
Record ID:	PR0314975
Facility ID:	FA0203509

G47 **FOTRON PHOTO LAB** **CA CUPA Listings** **S113050914**
ESE **143 CASTRO ST** **CA HWTS** **N/A**
1/8-1/4 **MOUNTAIN VIEW, CA 94041** **CA HAZNET**
0.155 mi.
820 ft. **Site 2 of 5 in cluster G**

Relative: **Higher**
Actual: **74 ft.**

CUPA SANTA CLARA:

Name:	FOTRON PHOTO LAB
Address:	143 CASTRO ST
City,State,Zip:	MOUNTAIN VIEW, CA 94041
Region:	SANTA CLARA
Telephone:	4159683383
UDF Email:	Not reported
PE#:	2271

FOTRON PHOTO LAB (Continued) **S113050914**

Program Description: SILVER WASTE ONLY <100 KG/YR
Program Identifier: DEH PERMIT-HAZ WASTE GENERATOR PROGRAM
Latitude: 37.394269
Longitude: -122.078489
Record ID: PR0314973
Facility ID: FA0203506

HWTS:
Name: FOTRON PHOTO LAB
Address: 143 CASTRO ST
Address 2: Not reported
City,State,Zip: MOUNTAIN VIEW, CA 94041
EPA ID: CAL000076451
Inactive Date: 06/30/2015
Create Date: 03/11/1992
Last Act Date: Not reported
Mailing Name: Not reported
Mailing Address: 143 CASTRO ST
Mailing Address 2: Not reported
Mailing City,State,Zip: MOUNTAIN VIEW, CA 940411201
Owner Name: BEN NGAN
Owner Address: 143 CASTRO ST
Owner Address 2: Not reported
Owner City,State,Zip: MOUNTAIN VIEW, CA 940411201
Owner Phone: Not reported
Owner Fax: Not reported
Contact Name: BEN NGAN
Contact Address: 143 CASTRO ST
Contact Address 2: Not reported
City,State,Zip: MOUNTAIN VIEW, CA 94041
Contact Phone: Not reported
Contact Fax: Not reported
Facility Status: Inactive
Facility Type: PERMANENT
Category: STATE
Latitude: 37.394439
Longitude: -122.078542

NAICS:
EPA ID: CAL000076451
Create Date: 2002-12-03 15:25:10.000
NAICS Code: 812921
NAICS Description: Photofinishing Laboratories (except One-Hour)
Issued EPA ID Date: 1992-03-11 00:00:00
Inactive Date: 2015-06-30 00:00:00
Facility Name: FOTRON PHOTO LAB
Facility Address: 143 CASTRO ST
Facility Address 2: Not reported
Facility City: MOUNTAIN VIEW
Facility County: Not reported
Facility State: CA
Facility Zip: 940410000

HAZNET:
Name: FOTRON PHOTO LAB
Address: 143 CASTRO ST

FOTRON PHOTO LAB (Continued) **S113050914**

Address 2:	Not reported
City,State,Zip:	MOUNTAIN VIEW, CA 940410000
Contact:	BEN NGAN
Telephone:	6509683383
Mailing Name:	Not reported
Mailing Address:	143 CASTRO ST
Year:	2012
Gepaid:	CAL000076451
TSD EPA ID:	CAD981429673
CA Waste Code:	541 - Photochemicals/photoprocessing waste
Disposal Method:	H010 - Metals Recovery Including Retoring,Smelting,Chemicals,Ect
Tons:	0.0834
Year:	2011
Gepaid:	CAL000076451
TSD EPA ID:	CAD981429673
CA Waste Code:	541 - Photochemicals/photoprocessing waste
Disposal Method:	H010 - Metals Recovery Including Retoring,Smelting,Chemicals,Ect
Tons:	0.1668
Year:	2009
Gepaid:	CAL000076451
TSD EPA ID:	CAD981429673
CA Waste Code:	541 - Photochemicals/photoprocessing waste
Disposal Method:	H010 - Metals Recovery Including Retoring,Smelting,Chemicals,Ect
Tons:	0.1668
Year:	2008
Gepaid:	CAL000076451
TSD EPA ID:	CAD981429673
CA Waste Code:	541 - Photochemicals/photoprocessing waste
Disposal Method:	H010 - Metals Recovery Including Retoring,Smelting,Chemicals,Ect
Tons:	0.2085
Year:	2007
Gepaid:	CAL000076451
TSD EPA ID:	CAD981429673
CA Waste Code:	541 - Photochemicals/photoprocessing waste
Disposal Method:	H010 - Metals Recovery Including Retoring,Smelting,Chemicals,Ect
Tons:	0.2502
Year:	2006
Gepaid:	CAL000076451
TSD EPA ID:	CAD981429673
CA Waste Code:	541 - Photochemicals/photoprocessing waste
Disposal Method:	H010 - Metals Recovery Including Retoring,Smelting,Chemicals,Ect
Tons:	0.06255
Year:	2006
Gepaid:	CAL000076451
TSD EPA ID:	CAD981429673
CA Waste Code:	541 - Photochemicals/photoprocessing waste
Disposal Method:	R01 - Recycler
Tons:	0.43785
Year:	2005

FOTRON PHOTO LAB (Continued) **S113050914**

Gepaid:	CAL000076451
TSD EPA ID:	CAD981429673
CA Waste Code:	541 - Photochemicals/photoprocessing waste
Disposal Method:	R01 - Recycler
Tons:	0.36279
Year:	2004
Gepaid:	CAL000076451
TSD EPA ID:	CAD981429673
CA Waste Code:	541 - Photochemicals/photoprocessing waste
Disposal Method:	R01 - Recycler
Tons:	0.3753
Year:	2003
Gepaid:	CAL000076451
TSD EPA ID:	CAD981429673
CA Waste Code:	541 - Photochemicals/photoprocessing waste
Disposal Method:	R01 - Recycler
Tons:	1.1259

Click this hyperlink while viewing on your computer to access
16 additional CA HAZNET: record(s) in the EDR Site Report.

Additional Info:

Year:	2012
Gen EPA ID:	CAL000076451
Shipment Date:	20120316
Creation Date:	5/30/2012 20:30:19
Receipt Date:	20120321
Manifest ID:	005153969FLE
Trans EPA ID:	CAD981429673
Trans Name:	PHOTO WASTE RECYCLING CO INC
Trans 2 EPA ID:	Not reported
Trans 2 Name:	Not reported
TSDF EPA ID:	CAD981429673
Trans Name:	PHOTO WASTE RECYCLING CO INC
TSDF Alt EPA ID:	Not reported
TSDF Alt Name:	Not reported
Waste Code Description:	541 - Photochemicals / photo processing waste
RCRA Code:	D011
Meth Code:	H010 - Metals Recovery Including Retoring,Smelting,Chemicals,Ect
Quantity Tons:	0.0834
Waste Quantity:	20
Quantity Unit:	G
Additional Code 1:	Not reported
Additional Code 2:	Not reported
Additional Code 3:	Not reported
Additional Code 4:	Not reported
Additional Code 5:	Not reported

Additional Info:

Year:	2011
Gen EPA ID:	CAL000076451

FOTRON PHOTO LAB (Continued) **S113050914**

Shipment Date:	20110318
Creation Date:	5/19/2011 18:30:10
Receipt Date:	20110319
Manifest ID:	003194670FLE
Trans EPA ID:	CAD981429673
Trans Name:	PHOTO WASTE RECYCLING CO INC
Trans 2 EPA ID:	Not reported
Trans 2 Name:	Not reported
TSDF EPA ID:	CAD981429673
Trans Name:	PHOTO WASTE RECYCLING CO INC
TSDF Alt EPA ID:	Not reported
TSDF Alt Name:	Not reported
Waste Code Description:	541 - Photochemicals / photo processing waste
RCRA Code:	D011
Meth Code:	H010 - Metals Recovery Including Retoring,Smelting,Chemicals,Ect
Quantity Tons:	0.1668
Waste Quantity:	40
Quantity Unit:	G
Additional Code 1:	Not reported
Additional Code 2:	Not reported
Additional Code 3:	Not reported
Additional Code 4:	Not reported
Additional Code 5:	Not reported

Additional Info:

Year:	2009
Gen EPA ID:	CAL000076451

Shipment Date:	20090812
Creation Date:	9/25/2009 18:30:28
Receipt Date:	20090813
Manifest ID:	002467476FLE
Trans EPA ID:	CAD981429673
Trans Name:	PHOTO WASTE RECYCLING CO INC
Trans 2 EPA ID:	Not reported
Trans 2 Name:	Not reported
TSDF EPA ID:	CAD981429673
Trans Name:	PHOTO WASTE RECYCLING CO INC
TSDF Alt EPA ID:	Not reported
TSDF Alt Name:	Not reported
Waste Code Description:	541 - Photochemicals / photo processing waste
RCRA Code:	D011
Meth Code:	H010 - Metals Recovery Including Retoring,Smelting,Chemicals,Ect
Quantity Tons:	0.1668
Waste Quantity:	40
Quantity Unit:	G
Additional Code 1:	Not reported
Additional Code 2:	Not reported
Additional Code 3:	Not reported
Additional Code 4:	Not reported
Additional Code 5:	Not reported

Additional Info:

Year:	2008
Gen EPA ID:	CAL000076451

FOTRON PHOTO LAB (Continued) **S113050914**

Shipment Date:	20080625
Creation Date:	8/11/2008 18:30:30
Receipt Date:	20080626
Manifest ID:	003496000JJK
Trans EPA ID:	CAD981429673
Trans Name:	PHOTO WASTE RECYCLING CO INC
Trans 2 EPA ID:	Not reported
Trans 2 Name:	Not reported
TSDF EPA ID:	CAD981429673
Trans Name:	PHOTO WASTE RECYCLING CO INC
TSDF Alt EPA ID:	Not reported
TSDF Alt Name:	Not reported
Waste Code Description:	541 - Photochemicals / photo processing waste
RCRA Code:	D011
Meth Code:	H010 - Metals Recovery Including Retoring,Smelting,Chemicals,Ect
Quantity Tons:	0.2085
Waste Quantity:	50
Quantity Unit:	G
Additional Code 1:	Not reported
Additional Code 2:	Not reported
Additional Code 3:	Not reported
Additional Code 4:	Not reported
Additional Code 5:	Not reported

Additional Info:

Year:	2007
Gen EPA ID:	CAL000076451

Shipment Date:	20070716
Creation Date:	11/3/2007 18:30:58
Receipt Date:	20070717
Manifest ID:	002183071JJK
Trans EPA ID:	CAD981429673
Trans Name:	PHOTO WASTE RECYCLING CO INC
Trans 2 EPA ID:	Not reported
Trans 2 Name:	Not reported
TSDF EPA ID:	CAD981429673
Trans Name:	PHOTO WASTE RECYCLING CO INC
TSDF Alt EPA ID:	Not reported
TSDF Alt Name:	Not reported
Waste Code Description:	541 - Photochemicals / photo processing waste
RCRA Code:	D011
Meth Code:	H010 - Metals Recovery Including Retoring,Smelting,Chemicals,Ect
Quantity Tons:	0.1251
Waste Quantity:	30
Quantity Unit:	G
Additional Code 1:	Not reported
Additional Code 2:	Not reported
Additional Code 3:	Not reported
Additional Code 4:	Not reported
Additional Code 5:	Not reported

Shipment Date:	20070207
Creation Date:	8/9/2007 18:30:25
Receipt Date:	20070208
Manifest ID:	000933869JJK
Trans EPA ID:	CAD981429673

FOTRON PHOTO LAB (Continued) **S113050914**

Trans Name:	PHOTO WASTE RECYCLING CO INC
Trans 2 EPA ID:	Not reported
Trans 2 Name:	Not reported
TSDF EPA ID:	CAD981429673
Trans Name:	PHOTO WASTE RECYCLING CO INC
TSDF Alt EPA ID:	Not reported
TSDF Alt Name:	Not reported
Waste Code Description:	541 - Photochemicals / photo processing waste
RCRA Code:	D011
Meth Code:	H010 - Metals Recovery Including Retoring,Smelting,Chemicals,Ect
Quantity Tons:	0.1251
Waste Quantity:	30
Quantity Unit:	G
Additional Code 1:	Not reported
Additional Code 2:	Not reported
Additional Code 3:	Not reported
Additional Code 4:	Not reported
Additional Code 5:	Not reported

Additional Info:

Year:	2006
Gen EPA ID:	CAL000076451
Shipment Date:	20061013
Creation Date:	4/19/2007 18:30:50
Receipt Date:	20061016
Manifest ID:	000934787JJK
Trans EPA ID:	CAD981429673
Trans Name:	PHOTO WASTE RECYCLING CO INC
Trans 2 EPA ID:	Not reported
Trans 2 Name:	Not reported
TSDF EPA ID:	CAD981429673
Trans Name:	PHOTO WASTE RECYCLING CO INC
TSDF Alt EPA ID:	Not reported
TSDF Alt Name:	Not reported
Waste Code Description:	541 - Photochemicals / photo processing waste
RCRA Code:	D011
Meth Code:	H010 - Metals Recovery Including Retoring,Smelting,Chemicals,Ect
Quantity Tons:	0.06255
Waste Quantity:	15
Quantity Unit:	G
Additional Code 1:	Not reported
Additional Code 2:	Not reported
Additional Code 3:	Not reported
Additional Code 4:	Not reported
Additional Code 5:	Not reported
Shipment Date:	20060719
Creation Date:	9/17/2006 18:32:40
Receipt Date:	20060720
Manifest ID:	24964091
Trans EPA ID:	CAD981429673
Trans Name:	PHOTO WASTE RECYCLING CO INC
Trans 2 EPA ID:	Not reported
Trans 2 Name:	Not reported
TSDF EPA ID:	CAD981429673
Trans Name:	PHOTO WASTE RECYCLING CO INC

FOTRON PHOTO LAB (Continued) **S113050914**

TSDF Alt EPA ID:	CAD981429673
TSDF Alt Name:	Not reported
Waste Code Description:	541 - Photochemicals / photo processing waste
RCRA Code:	D011
Meth Code:	R01 - Recycler
Quantity Tons:	0.06255
Waste Quantity:	15
Quantity Unit:	G
Additional Code 1:	Not reported
Additional Code 2:	Not reported
Additional Code 3:	Not reported
Additional Code 4:	Not reported
Additional Code 5:	Not reported
Shipment Date:	20060322
Creation Date:	7/14/2006 18:30:33
Receipt Date:	20060323
Manifest ID:	24874273
Trans EPA ID:	CAD981429673
Trans Name:	PHOTO WASTE RECYCLING CO INC
Trans 2 EPA ID:	Not reported
Trans 2 Name:	Not reported
TSDF EPA ID:	CAD981429673
Trans Name:	PHOTO WASTE RECYCLING CO INC
TSDF Alt EPA ID:	CAD981429673
TSDF Alt Name:	Not reported
Waste Code Description:	541 - Photochemicals / photo processing waste
RCRA Code:	D011
Meth Code:	R01 - Recycler
Quantity Tons:	0.1251
Waste Quantity:	30
Quantity Unit:	G
Additional Code 1:	Not reported
Additional Code 2:	Not reported
Additional Code 3:	Not reported
Additional Code 4:	Not reported
Additional Code 5:	Not reported
Shipment Date:	20060117
Creation Date:	6/22/2006 18:32:46
Receipt Date:	20060119
Manifest ID:	24874278
Trans EPA ID:	CAD981429673
Trans Name:	PHOTO WASTE RECYCLING CO INC
Trans 2 EPA ID:	Not reported
Trans 2 Name:	Not reported
TSDF EPA ID:	CAD981429673
Trans Name:	PHOTO WASTE RECYCLING CO INC
TSDF Alt EPA ID:	CAD981429673
TSDF Alt Name:	Not reported
Waste Code Description:	541 - Photochemicals / photo processing waste
RCRA Code:	D011
Meth Code:	R01 - Recycler
Quantity Tons:	0.2502
Waste Quantity:	60
Quantity Unit:	G
Additional Code 1:	Not reported

FOTRON PHOTO LAB (Continued) **S113050914**

Additional Code 2: Not reported
Additional Code 3: Not reported
Additional Code 4: Not reported
Additional Code 5: Not reported

Additional Info:
Year: 2005
Gen EPA ID: CAL000076451

Shipment Date: 20050309
Creation Date: 5/27/2005 18:30:29
Receipt Date: 20050310
Manifest ID: 24056543
Trans EPA ID: CAD981429673
Trans Name: PHOTO WASTE RECYCLING CO INC
Trans 2 EPA ID: Not reported
Trans 2 Name: Not reported
TSDF EPA ID: CAD981429673
Trans Name: PHOTO WASTE RECYCLING CO INC
TSDF Alt EPA ID: CAD981429673
TSDF Alt Name: Not reported
Waste Code Description: 541 - Photochemicals / photo processing waste
RCRA Code: D011
Meth Code: R01 - Recycler
Quantity Tons: 0.36279
Waste Quantity: 87
Quantity Unit: G
Additional Code 1: Not reported
Additional Code 2: Not reported
Additional Code 3: Not reported
Additional Code 4: Not reported
Additional Code 5: Not reported

Additional Info:
Year: 2004
Gen EPA ID: CAL000076451

Shipment Date: 20040623
Creation Date: 10/15/2004 15:16:06
Receipt Date: 20040624
Manifest ID: 23759881
Trans EPA ID: CAD981429673
Trans Name: PHOTO WASTE RECYCLING CO INC
Trans 2 EPA ID: Not reported
Trans 2 Name: Not reported
TSDF EPA ID: CAD981429673
Trans Name: PHOTO WASTE RECYCLING CO INC
TSDF Alt EPA ID: CAD981429673
TSDF Alt Name: Not reported
Waste Code Description: 541 - Photochemicals / photo processing waste
RCRA Code: D011
Meth Code: R01 - Recycler
Quantity Tons: 0.3753
Waste Quantity: 90
Quantity Unit: G
Additional Code 1: Not reported

FOTRON PHOTO LAB (Continued) **S113050914**

Additional Code 2:	Not reported
Additional Code 3:	Not reported
Additional Code 4:	Not reported
Additional Code 5:	Not reported

Additional Info:

Year:	2003
Gen EPA ID:	CAL000076451
Shipment Date:	20031105
Creation Date:	8/4/2004 18:30:55
Receipt Date:	20031106
Manifest ID:	22842379
Trans EPA ID:	CAD981429673
Trans Name:	PHOTO WASTE RECYCLING CO INC
Trans 2 EPA ID:	Not reported
Trans 2 Name:	Not reported
TSDF EPA ID:	CAD981429673
Trans Name:	PHOTO WASTE RECYCLING CO INC
TSDF Alt EPA ID:	CAD981429673
TSDF Alt Name:	Not reported
Waste Code Description:	541 - Photochemicals / photo processing waste
RCRA Code:	D011
Meth Code:	R01 - Recycler
Quantity Tons:	0.3753
Waste Quantity:	90
Quantity Unit:	G
Additional Code 1:	Not reported
Additional Code 2:	Not reported
Additional Code 3:	Not reported
Additional Code 4:	Not reported
Additional Code 5:	Not reported
Shipment Date:	20030710
Creation Date:	7/22/2004 8:36:14
Receipt Date:	20030711
Manifest ID:	22849942
Trans EPA ID:	CAD981429673
Trans Name:	Not reported
Trans 2 EPA ID:	Not reported
Trans 2 Name:	Not reported
TSDF EPA ID:	CAD981429673
Trans Name:	Not reported
TSDF Alt EPA ID:	CAD981429673
TSDF Alt Name:	Not reported
Waste Code Description:	541 - Photochemicals / photo processing waste
RCRA Code:	D011
Meth Code:	R01 - Recycler
Quantity Tons:	0.3753
Waste Quantity:	90
Quantity Unit:	G
Additional Code 1:	Not reported
Additional Code 2:	Not reported
Additional Code 3:	Not reported
Additional Code 4:	Not reported
Additional Code 5:	Not reported

FOTRON PHOTO LAB (Continued) **S113050914**

Shipment Date:	20030304
Creation Date:	1/5/2007 18:30:16
Receipt Date:	20030305
Manifest ID:	22167299
Trans EPA ID:	CAD981429673
Trans Name:	Not reported
Trans 2 EPA ID:	Not reported
Trans 2 Name:	Not reported
TSDF EPA ID:	CAD981429673
Trans Name:	Not reported
TSDF Alt EPA ID:	CAD981429673
TSDF Alt Name:	Not reported
Waste Code Description:	541 - Photochemicals / photo processing waste
RCRA Code:	D011
Meth Code:	R01 - Recycler
Quantity Tons:	0.3753
Waste Quantity:	90
Quantity Unit:	G
Additional Code 1:	Not reported
Additional Code 2:	Not reported
Additional Code 3:	Not reported
Additional Code 4:	Not reported
Additional Code 5:	Not reported

Additional Info:

Year:	2002
Gen EPA ID:	CAL000076451

Shipment Date:	20020927
Creation Date:	1/28/2003 18:31:46
Receipt Date:	20020930
Manifest ID:	22240880
Trans EPA ID:	CAD981429673
Trans Name:	Not reported
Trans 2 EPA ID:	Not reported
Trans 2 Name:	Not reported
TSDF EPA ID:	CAD981429673
Trans Name:	Not reported
TSDF Alt EPA ID:	Not reported
TSDF Alt Name:	Not reported
Waste Code Description:	541 - Photochemicals / photo processing waste
RCRA Code:	D011
Meth Code:	R01 - Recycler
Quantity Tons:	0.3753
Waste Quantity:	90
Quantity Unit:	G
Additional Code 1:	Not reported
Additional Code 2:	Not reported
Additional Code 3:	Not reported
Additional Code 4:	Not reported
Additional Code 5:	Not reported

Shipment Date:	20020617
Creation Date:	9/3/2002 18:32:13
Receipt Date:	20020618
Manifest ID:	21846534
Trans EPA ID:	CAD981429673

FOTRON PHOTO LAB (Continued) **S113050914**

Trans Name:	Not reported
Trans 2 EPA ID:	Not reported
Trans 2 Name:	Not reported
TSDF EPA ID:	CAD981429673
Trans Name:	Not reported
TSDF Alt EPA ID:	Not reported
TSDF Alt Name:	Not reported
Waste Code Description:	541 - Photochemicals / photo processing waste
RCRA Code:	D011
Meth Code:	R01 - Recycler
Quantity Tons:	0.3753
Waste Quantity:	90
Quantity Unit:	G
Additional Code 1:	Not reported
Additional Code 2:	Not reported
Additional Code 3:	Not reported
Additional Code 4:	Not reported
Additional Code 5:	Not reported
Shipment Date:	20020213
Creation Date:	7/2/2002 18:31:06
Receipt Date:	20020214
Manifest ID:	21279431
Trans EPA ID:	CAD981429673
Trans Name:	Not reported
Trans 2 EPA ID:	Not reported
Trans 2 Name:	Not reported
TSDF EPA ID:	CAD981429673
Trans Name:	Not reported
TSDF Alt EPA ID:	Not reported
TSDF Alt Name:	Not reported
Waste Code Description:	541 - Photochemicals / photo processing waste
RCRA Code:	D011
Meth Code:	R01 - Recycler
Quantity Tons:	0.3753
Waste Quantity:	90
Quantity Unit:	G
Additional Code 1:	Not reported
Additional Code 2:	Not reported
Additional Code 3:	Not reported
Additional Code 4:	Not reported
Additional Code 5:	Not reported

H48 **CROWLEY CO** **CA HIST UST** **U001594307**
NE **855 JACKSON ST** **N/A**
1/8-1/4 **MOUNTAIN VIEW, CA 94040**
0.158 mi.
832 ft. **Site 1 of 2 in cluster H**

Relative: **Lower**
Actual: **65 ft.**

HIST UST:

Name:	CROWLEY CO
Address:	855 JACKSON ST
City,State,Zip:	MOUNTAIN VIEW, CA 94040
File Number:	0002d20e
URL:	https://documents.geotracker.waterboards.ca.gov/ustpdfs/pdf/0002d20e.pdf
Region:	STATE
Facility ID:	00000065252
Facility Type:	Other

CROWLEY CO (Continued) **U001594307**

Other Type:	PLUMBING CONT.
Contact Name:	OFFICER FRANK TRIPIANO
Telephone:	4082454240
Owner Name:	CROWLEY CO.
Owner Address:	855 JACKSON STREET
Owner City,St,Zip:	MOUNTAIN VIEW, CA 94040
Total Tanks:	0002
Tank Num:	001
Container Num:	#1
Year Installed:	1955
Tank Capacity:	00010000
Tank Used for:	PRODUCT
Type of Fuel:	REGULAR
Container Construction Thickness:	Not reported
Leak Detection:	Stock Inventor
Tank Num:	002
Container Num:	#2
Year Installed:	1966
Tank Capacity:	00010000
Tank Used for:	PRODUCT
Type of Fuel:	UNLEADED
Container Construction Thickness:	Not reported
Leak Detection:	Stock Inventor

Click here for Geo Tracker PDF:

H49 **CROWLEY CO.** **CA SWEEPS UST** **S101622994**
NE **855 JACKSON ST** **CA FID UST** **N/A**
1/8-1/4 **MOUNTAIN VIEW, CA 94040**
0.158 mi.
832 ft. **Site 2 of 2 in cluster H**

Relative: SWEEPS UST:
Lower

Actual:
65 ft.

Name:	CROWLEY CO.
Address:	855 JACKSON ST
City:	MOUNTAIN VIEW
Status:	Active
Comp Number:	65252
Number:	9
Board Of Equalization:	44-026025
Referral Date:	07-01-85
Action Date:	Not reported
Created Date:	10-13-88
Owner Tank Id:	#2
SWRCB Tank Id:	43-005-065252-000002
Tank Status:	A
Capacity:	10000
Active Date:	07-01-85
Tank Use:	M.V. FUEL
STG:	P
Content:	REG UNLEADED
Number Of Tanks:	1
Name:	CROWLEY CO.
Address:	855 JACKSON ST
City:	MOUNTAIN VIEW

CROWLEY CO. (Continued) **S101622994**

Status:	Not reported
Comp Number:	65252
Number:	Not reported
Board Of Equalization:	44-026025
Referral Date:	Not reported
Action Date:	Not reported
Created Date:	Not reported
Owner Tank Id:	Not reported
SWRCB Tank Id:	43-005-065252-000001
Tank Status:	Not reported
Capacity:	10000
Active Date:	Not reported
Tank Use:	M.V. FUEL
STG:	PRODUCT
Content:	LEADED
Number Of Tanks:	1

CA FID UST:

Facility ID:	43003295
Regulated By:	UTNKA
Regulated ID:	00065252
Cortese Code:	Not reported
SIC Code:	Not reported
Facility Phone:	4082454240
Mail To:	Not reported
Mailing Address:	P O BOX
Mailing Address 2:	Not reported
Mailing City,St,Zip:	MOUNTAIN VIEW 94040
Contact:	Not reported
Contact Phone:	Not reported
DUNs Number:	Not reported
NPDES Number:	Not reported
EPA ID:	Not reported
Comments:	Not reported
Status:	Active

---

50 **MOUNTAIN VIEW ACADEMY** **RCRA NonGen / NLR** **1025838278**
SW **360 S SHORELINE BLVD** **CAC003017874**
1/8-1/4 **MOUNTAIN VIEW, CA 94043**
0.162 mi.
853 ft.

Relative:
Higher

Actual:
81 ft.

RCRA Listings:

Date Form Received by Agency:	20190603
Handler Name:	Mountain View Academy
Handler Address:	360 S SHORELINE BLVD
Handler City,State,Zip:	MOUNTAIN VIEW, CA 94043
EPA ID:	CAC003017874
Contact Name:	LIBERTY CAMBA
Contact Address:	360 S SHORELINE BLVD
Contact City,State,Zip:	MOUNTAIN VIEW, CA 94043
Contact Telephone:	650-967-2324
Contact Fax:	Not reported
Contact Email:	MVAOFFICE@MTNVIEWACADEMY.ORG
Contact Title:	Not reported
EPA Region:	09
Land Type:	Not reported

MOUNTAIN VIEW ACADEMY (Continued) **1025838278**

Federal Waste Generator Description:	Not a generator, verified
Non-Notifier:	Not reported
Biennial Report Cycle:	Not reported
Accessibility:	Not reported
Active Site Indicator:	Handler Activities
State District Owner:	Not reported
State District:	Not reported
Mailing Address:	360 S SHORELINE BLVD
Mailing City,State,Zip:	MOUNTAIN VIEW, CA 94043
Owner Name:	Central California Conference
Owner Type:	Other
Operator Name:	Liberty Camba
Operator Type:	Other
Short-Term Generator Activity:	No
Importer Activity:	No
Mixed Waste Generator:	No
Transporter Activity:	No
Transfer Facility Activity:	No
Recycler Activity with Storage:	No
Small Quantity On-Site Burner Exemption:	No
Smelting Melting and Refining Furnace Exemption:	No
Underground Injection Control:	No
Off-Site Waste Receipt:	No
Universal Waste Indicator:	Yes
Universal Waste Destination Facility:	Yes
Federal Universal Waste:	No
Active Site State-Reg Handler:	---
Federal Facility Indicator:	Not reported
Hazardous Secondary Material Indicator:	N
Sub-Part K Indicator:	Not reported
2018 GPRA Permit Baseline:	Not on the Baseline
2018 GPRA Renewals Baseline:	Not on the Baseline
202 GPRA Corrective Action Baseline:	No
Subject to Corrective Action Universe:	No
Non-TSDFs Where RCRA CA has Been Imposed Universe:	No
Corrective Action Priority Ranking:	No NCAPS ranking
Environmental Control Indicator:	No
Institutional Control Indicator:	No
Human Exposure Controls Indicator:	N/A
Groundwater Controls Indicator:	N/A
Significant Non-Complier Universe:	No
Unaddressed Significant Non-Complier Universe:	No
Addressed Significant Non-Complier Universe:	No
Significant Non-Complier With a Compliance Schedule Universe:	No
Financial Assurance Required:	Not reported
Handler Date of Last Change:	20190627
Recognized Trader-Importer:	No
Recognized Trader-Exporter:	No
Importer of Spent Lead Acid Batteries:	No
Exporter of Spent Lead Acid Batteries:	No
Recycler Activity Without Storage:	No
Manifest Broker:	No
Sub-Part P Indicator:	No

Handler - Owner Operator:
Owner/Operator Indicator: Operator

MOUNTAIN VIEW ACADEMY (Continued) **1025838278**

Owner/Operator Name: LIBERTY CAMBA
Legal Status: Other
Date Became Current: Not reported
Date Ended Current: Not reported
Owner/Operator Address: 360 S SHORELINE BLVD
Owner/Operator City,State,Zip: MOUNTAIN VIEW, CA 94043
Owner/Operator Telephone: 650-967-2324
Owner/Operator Telephone Ext: Not reported
Owner/Operator Fax: Not reported
Owner/Operator Email: Not reported

Owner/Operator Indicator: Owner
Owner/Operator Name: CENTRAL CALIFORNIA CONFERENCE
Legal Status: Other
Date Became Current: Not reported
Date Ended Current: Not reported
Owner/Operator Address: 2820 WILLOW AVE
Owner/Operator City,State,Zip: CLOVIS, CA 93612
Owner/Operator Telephone: 559-347-3059
Owner/Operator Telephone Ext: Not reported
Owner/Operator Fax: Not reported
Owner/Operator Email: Not reported

Historic Generators:
Receive Date: 20190603
Handler Name: MOUNTAIN VIEW ACADEMY
Federal Waste Generator Description: Not a generator, verified
State District Owner: Not reported
Large Quantity Handler of Universal Waste: No
Recognized Trader Importer: No
Recognized Trader Exporter: No
Spent Lead Acid Battery Importer: No
Spent Lead Acid Battery Exporter: No
Current Record: Yes
Non Storage Recycler Activity: Not reported
Electronic Manifest Broker: Not reported

List of NAICS Codes and Descriptions:
NAICS Code: 56299
NAICS Description: ALL OTHER WASTE MANAGEMENT SERVICES

Facility Has Received Notices of Violations:
Violations: No Violations Found

Evaluation Action Summary:
Evaluations: No Evaluations Found

E51 **PREG 100 MOFFETT, LLP** **CA CUPA Listings** **S118203622**
ENE **100 MOFFETT BLVD** **CA HWTS** **N/A**
1/8-1/4 **MOUNTAIN VIEW, CA 94043** **CA HAZNET**
0.164 mi.
864 ft. **Site 8 of 8 in cluster E**

Relative:
Lower

Actual:
68 ft.

CUPA SANTA CLARA:

Name:	MOFFETT - BUILDING B & C
Address:	100 MOFFETT BLVD
City,State,Zip:	MOUNTAIN VIEW, CA 94043
Region:	SANTA CLARA
Telephone:	6509313400
UDF Email:	Not reported
PE#:	2014
Program Description:	APSA FACILITY-TIUGA ONLY TEMPLATE
Program Identifier:	DEH PERMIT-ABOVEGROUND PETROLEUM STORAGE ACT PROGRAM
Latitude:	37.39659
Longitude:	-122.07768
Record ID:	PR0446866
Facility ID:	FA0276843

HWTS:

Name:	PREG 100 MOFFETT, LLP
Address:	100 MOFFETT BLVD 190 MOFFETT BLVD
Address 2:	Not reported
City,State,Zip:	MOUNTAIN VIEW, CA 94043
EPA ID:	CAC002762890
Inactive Date:	06/02/2014
Create Date:	03/03/2014
Last Act Date:	Not reported
Mailing Name:	Not reported
Mailing Address:	1900 S NORFOLK ST STE 150
Mailing Address 2:	Not reported
Mailing City,State,Zip:	SAN MATEO, CA 944031161
Owner Name:	PREG 100 MOFFETT
Owner Address:	1900 S NORFOLK ST STE 150
Owner Address 2:	Not reported
Owner City,State,Zip:	SAN MATEO, CA 944031161
Owner Phone:	Not reported
Owner Fax:	Not reported
Contact Name:	ELLEN BROWN
Contact Address:	1900 S NORFOLK ST STE 150
Contact Address 2:	Not reported
City,State,Zip:	SAN MATEO, CA 944031161
Contact Phone:	Not reported
Contact Fax:	Not reported
Facility Status:	Inactive
Facility Type:	TEMPORARY
Category:	STATE
Latitude:	37.397055
Longitude:	-122.076906

NAICS:

EPA ID:	CAC002762890
Create Date:	2014-03-03 17:36:50.107
NAICS Code:	23311
NAICS Description:	Land Subdivision and Land Development
Issued EPA ID Date:	2014-03-03 17:36:50.11700
Inactive Date:	2014-06-02 17:36:50.09700

PREG 100 MOFFETT, LLP (Continued) **S118203622**

Facility Name: PREG 100 MOFFETT, LLP
Facility Address: 100 MOFFETT BLVD
Facility Address 2: 190 MOFFETT BLVD
Facility City: MOUNTAIN VIEW
Facility County: Not reported
Facility State: CA
Facility Zip: 94043

HAZNET:
Name: PREG 100 MOFFETT, LLP
Address: 100 MOFFETT BLVD
Address 2: Not reported
City,State,Zip: MOUNTAIN VIEW, CA 94043
Contact: ELLEN BROWN
Telephone: 6509313431
Mailing Name: Not reported
Mailing Address: 1900 S NORFOLK ST STE 150

Year: 2014
Gepaid: CAC002762890
TSD EPA ID: CAD981382732
CA Waste Code: 151 - Asbestos containing waste
Disposal Method: H132 - Landfill Or Surface Impoundment That Will Be Closed As Landfill(To Include On-Site Treatment And/Or Stabilization)
Tons: 2

Year: 2014
Gepaid: CAC002762890
TSD EPA ID: CAD980675276
CA Waste Code: 151 - Asbestos containing waste
Disposal Method: H132 - Landfill Or Surface Impoundment That Will Be Closed As Landfill(To Include On-Site Treatment And/Or Stabilization)
Tons: 1

Additional Info:
Year: 2014
Gen EPA ID: CAC002762890

Shipment Date: 20140403
Creation Date: 8/7/2014 22:15:06
Receipt Date: 20140418
Manifest ID: 000007019GBF
Trans EPA ID: CAR000037283
Trans Name: WORLD ENVIRONMENTAL & ENERGY INC
Trans 2 EPA ID: MAD039322250
Trans 2 Name: CLEAN HARBORS ENV SVC
TSDF EPA ID: CAD980675276
Trans Name: CLEAN HARBORS BUTTONWILLOW LLC
TSDF Alt EPA ID: Not reported
TSDF Alt Name: Not reported
Waste Code Description: 151 - Asbestos-containing waste
RCRA Code: Not reported
Meth Code: H132 - Landfill Or Surface Impoundment That Will Be Closed As Landfill(To Include On-Site Treatment And/Or Stabilization)

PREG 100 MOFFETT, LLP (Continued) **S118203622**

Quantity Tons:	1
Waste Quantity:	2000
Quantity Unit:	P
Additional Code 1:	Not reported
Additional Code 2:	Not reported
Additional Code 3:	Not reported
Additional Code 4:	Not reported
Additional Code 5:	Not reported
Shipment Date:	20140403
Creation Date:	8/14/2014 22:15:18
Receipt Date:	20140403
Manifest ID:	005835776JJK
Trans EPA ID:	CAL000349369
Trans Name:	FERMA CORPORATION
Trans 2 EPA ID:	Not reported
Trans 2 Name:	Not reported
TSDF EPA ID:	CAD981382732
Trans Name:	ALTAMONT LANDFILL
TSDF Alt EPA ID:	Not reported
TSDF Alt Name:	Not reported
Waste Code Description:	151 - Asbestos-containing waste
RCRA Code:	Not reported
Meth Code:	H132 - Landfill Or Surface Impoundment That Will Be Closed As Landfill(To Include On-Site Treatment And/Or Stabilization)
Quantity Tons:	2
Waste Quantity:	5
Quantity Unit:	Y
Additional Code 1:	Not reported
Additional Code 2:	Not reported
Additional Code 3:	Not reported
Additional Code 4:	Not reported
Additional Code 5:	Not reported

I52 **DAVID BIDER** **RCRA NonGen / NLR** **1025858373**
SSE **312 CASTRO ST** **CAC003038899**
1/8-1/4 **MOUNTAIN VIEW, CA 94041**
0.178 mi.
938 ft. **Site 1 of 6 in cluster I**

Relative: **Higher**

Actual: **81 ft.**

RCRA Listings:

Date Form Received by Agency:	20191016
Handler Name:	David Bider
Handler Address:	312 CASTRO ST
Handler City,State,Zip:	MOUNTAIN VIEW, CA 94041-1206
EPA ID:	CAC003038899
Contact Name:	DAVID BIDER
Contact Address:	3000 SAND HILL RD
Contact City,State,Zip:	MENLO PARK, CA 94025-7113
Contact Telephone:	408-839-7381
Contact Fax:	Not reported
Contact Email:	DAVID@CYPRESSINVESTMENTS.COM
Contact Title:	Not reported
EPA Region:	09
Land Type:	Not reported
Federal Waste Generator Description:	Not a generator, verified
Non-Notifier:	Not reported
Biennial Report Cycle:	Not reported

DAVID BIDER (Continued) **1025858373**

Accessibility:	Not reported
Active Site Indicator:	Not reported
State District Owner:	Not reported
State District:	Not reported
Mailing Address:	3000 SAND HILL RD
Mailing City,State,Zip:	MENLO PARK, CA 94025-7113
Owner Name:	David Bider
Owner Type:	Other
Operator Name:	David Bider
Operator Type:	Other
Short-Term Generator Activity:	No
Importer Activity:	No
Mixed Waste Generator:	No
Transporter Activity:	No
Transfer Facility Activity:	No
Recycler Activity with Storage:	No
Small Quantity On-Site Burner Exemption:	No
Smelting Melting and Refining Furnace Exemption:	No
Underground Injection Control:	No
Off-Site Waste Receipt:	No
Universal Waste Indicator:	No
Universal Waste Destination Facility:	No
Federal Universal Waste:	No
Active Site State-Reg Handler:	---
Federal Facility Indicator:	Not reported
Hazardous Secondary Material Indicator:	N
Sub-Part K Indicator:	Not reported
2018 GPRA Permit Baseline:	Not on the Baseline
2018 GPRA Renewals Baseline:	Not on the Baseline
202 GPRA Corrective Action Baseline:	No
Subject to Corrective Action Universe:	No
Non-TSDFs Where RCRA CA has Been Imposed Universe:	No
Corrective Action Priority Ranking:	No NCAPS ranking
Environmental Control Indicator:	No
Institutional Control Indicator:	No
Human Exposure Controls Indicator:	N/A
Groundwater Controls Indicator:	N/A
Significant Non-Complier Universe:	No
Unaddressed Significant Non-Complier Universe:	No
Addressed Significant Non-Complier Universe:	No
Significant Non-Complier With a Compliance Schedule Universe:	No
Financial Assurance Required:	Not reported
Handler Date of Last Change:	20191021
Recognized Trader-Importer:	No
Recognized Trader-Exporter:	No
Importer of Spent Lead Acid Batteries:	No
Exporter of Spent Lead Acid Batteries:	No
Recycler Activity Without Storage:	No
Manifest Broker:	No
Sub-Part P Indicator:	No

Handler - Owner Operator:

Owner/Operator Indicator:	Operator
Owner/Operator Name: DAVID BIDER	
Legal Status:	Other
Date Became Current:	Not reported

DAVID BIDER (Continued) **1025858373**

Date Ended Current:	Not reported
Owner/Operator Address:	3000 SAND HILL RD
Owner/Operator City,State,Zip:	MENLO PARK, CA 94025-7113
Owner/Operator Telephone:	408-839-7381
Owner/Operator Telephone Ext:	Not reported
Owner/Operator Fax:	Not reported
Owner/Operator Email:	Not reported
Owner/Operator Indicator:	Owner
Owner/Operator Name: DAVID BIDER	
Legal Status:	Other
Date Became Current:	Not reported
Date Ended Current:	Not reported
Owner/Operator Address:	3000 SAND HILL RD
Owner/Operator City,State,Zip:	MENLO PARK, CA 94025-7113
Owner/Operator Telephone:	408-839-7381
Owner/Operator Telephone Ext:	Not reported
Owner/Operator Fax:	Not reported
Owner/Operator Email:	Not reported

Historic Generators:

Receive Date:	20191016
Handler Name: DAVID BIDER	
Federal Waste Generator Description:	Not a generator, verified
State District Owner:	Not reported
Large Quantity Handler of Universal Waste:	No
Recognized Trader Importer:	No
Recognized Trader Exporter:	No
Spent Lead Acid Battery Importer:	No
Spent Lead Acid Battery Exporter:	No
Current Record:	Yes
Non Storage Recycler Activity:	Not reported
Electronic Manifest Broker:	Not reported

List of NAICS Codes and Descriptions:

NAICS Code:	425120
NAICS Description:	WHOLESALE TRADE AGENTS AND BROKERS

Facility Has Received Notices of Violations:

Violations:	No Violations Found

Evaluation Action Summary:

Evaluations:	No Evaluations Found

G53 **DEPOT GARAGE** **CA CPS-SLIC** **S111239522**
ESE **727 W EVELYN AV** **CA CUPA Listings** **N/A**
1/8-1/4 **MOUNTAIN VIEW, CA 94041** **CA HWTS**
0.179 mi. **CA CERS**
947 ft. **Site 3 of 5 in cluster G**

Relative:
Higher

Actual:
75 ft.

CPS-SLIC:

Name:	FORMER REDSTONE MOTORS
Address:	727 W. EVELYN AVENUE
City,State,Zip:	MOUNTAIN VIEW, CA 94041-1316
Region:	STATE

DEPOT GARAGE (Continued) **S111239522**

Facility Status:	**Completed - Case Closed**
Status Date:	08/24/2012
Global Id:	T10000003239
Lead Agency:	SANTA CLARA COUNTY LOP
Lead Agency Case Number:	06S2W22M03s
Latitude:	37.3943814269106
Longitude:	-122.077803611755
Case Type:	Cleanup Program Site
Case Worker:	Not reported
Local Agency:	Not reported
RB Case Number:	Not reported
File Location:	All Files are on GeoTracker or in the Local Agency Database
Potential Media Affected:	Soil
Potential Contaminants of Concern:	Gasoline, Waste Oil / Motor / Hydraulic / Lubricating
EPA Region:	9
Coordinate Source:	Manual Entry on Screens
Cuf Case:	NO
Quantity Released Gallons:	Not reported
Begin Date:	03/17/2011
Leak Reported Date:	04/04/2011
How Discovered:	Other Means
How Discovered Description:	contamination found through facility closure sampling
Discharge Source:	Not reported
Discharge Cause:	Not reported
Stop Method:	Other Means
Stop Description:	business closed
No Further Action Date:	08/24/2012
CA Water Watershed Name:	Santa Clara - Palo Alto (205.50)
Dwr Groundwater Subbasin Name:	Santa Clara Valley - Santa Clara (2-009.02)
Disadvantaged Community:	Not reported
CA Enviroscreen 3 Score:	1-5% (lowest scores)
CA Enviroscreen 4 Score:	15-20%
Military DOD Site:	No
Facility Project Subtype:	Not reported
RWQCB Region:	SAN FRANCISCO BAY RWQCB (REGION 2)
Site History:	Site was occupied by an auto repair facility. Facility closure sampling was conducted on 3/17/2011 and the results reported soil impacts. Impacted soil was excavated.

Click here to access the California GeoTracker records for this facility:

CUPA SANTA CLARA:

Name:	DEPOT GARAGE
Address:	727 W EVELYN AV
City,State,Zip:	MOUNTAIN VIEW, CA 94041
Region:	SANTA CLARA
Telephone:	4159672808
UDF Email:	Not reported
PE#:	2205
Program Description:	GENERATES 100 KG YR TO <5 TONS/YR
Program Identifier:	DEH PERMIT-HAZ WASTE GENERATOR PROGRAM
Latitude:	37.394282
Longitude:	-122.077569
Record ID:	PR0313850
Facility ID:	FA0204249

Name: DEPOT GARAGE

DEPOT GARAGE (Continued) **S111239522**

Address: 727 W EVELYN AV
City,State,Zip: MOUNTAIN VIEW, CA 94041
Region: SANTA CLARA
Telephone: 6509672808
UDF Email: Not reported
PE#: 2205
Program Description: GENERATES 100 KG YR TO <5 TONS/YR
Program Identifier: DEH PERMIT-HAZ WASTE GENERATOR PROGRAM
Latitude: 37.394282
Longitude: -122.077569
Record ID: PR0381252
Facility ID: FA0260145

HWTS:
Name: O'LEARY'S AUTO DEPOT DBA THE DEPOT GARAGE
Address: 727 W EVELYN AVE
Address 2: Not reported
City,State,Zip: MOUNTAIN VIEW, CA 94041
EPA ID: CAL000381209
Inactive Date: 06/30/2017
Create Date: 12/24/2012
Last Act Date: Not reported
Mailing Name: Not reported
Mailing Address: 727 W EVELYN AVE
Mailing Address 2: Not reported
Mailing City,State,Zip: MOUNTAIN VIEW, CA 940410000
Owner Name: TODD AND CYNTHIA O'LEARY
Owner Address: 12757 NOBLE AVE
Owner Address 2: Not reported
Owner City,State,Zip: SAN JOSE, CA 951320000
Owner Phone: Not reported
Owner Fax: Not reported
Contact Name: TODD O'LEARY
Contact Address: 727 W EVELYN AVE
Contact Address 2: Not reported
City,State,Zip: MOUNTAIN VIEW, CA 94041
Contact Phone: Not reported
Contact Fax: Not reported
Facility Status: Inactive
Facility Type: PERMANENT
Category: STATE
Latitude: 37.39435
Longitude: -122.07783

NAICS:
EPA ID: CAL000381209
Create Date: 2012-12-24 09:04:00.323
NAICS Code: 811111
NAICS Description: General Automotive Repair
Issued EPA ID Date: 2012-12-24 09:04:00.31000
Inactive Date: 2017-06-30 00:00:00
Facility Name: O'LEARY'S AUTO DEPOT DBA THE DEPOT GARAGE
Facility Address: 727 W EVELYN AVE
Facility Address 2: Not reported
Facility City: MOUNTAIN VIEW
Facility County: Not reported
Facility State: CA

DEPOT GARAGE (Continued) **S111239522**

Facility Zip: 94041

CERS:
Name: FORMER REDSTONE MOTORS
Address: 727 W. EVELYN AVENUE
City,State,Zip: MOUNTAIN VIEW, CA 94041-1316
Site ID: 731709
CERS ID: T10000003239
CERS Description: Cleanup Program Site

Affiliation:
Affiliation Type Desc: Regional Board Caseworker
Entity Name: Regional Water Board - SAN FRANCISCO BAY RWQCB (REGION 2)
Entity Title: Not reported
Affiliation Address: 1515 CLAY ST SUITE 1400
Affiliation City: OAKLAND
Affiliation State: CA
Affiliation Country: Not reported
Affiliation Zip: Not reported
Affiliation Phone: ,

G54 **FRESH HEALTH INC** **CA CERS HAZ WASTE** **S121783361**
ESE **745 W EVELYN AV** **CA CUPA Listings** **N/A**
1/8-1/4 **MOUNTAIN VIEW, CA 94041**
0.179 mi.
947 ft. **Site 4 of 5 in cluster G**

Relative:
Higher

Actual:
75 ft.

CERS HAZ WASTE:
Name: FRESH MV OFFICE
Address: 745 W EVELYN AVE
City,State,Zip: MOUNTAIN VIEW, CA 94041
Site ID: 775483
CERS ID: 10941748
CERS Description: Hazardous Waste Generator

Coordinates:
Site ID: 775483
Facility Name: Fresh MV Office
Env Int Type Code: HWG
Program ID: 10941748
Coord Name: Not reported
Ref Point Type Desc: Center of a facility or station.,
Latitude: 37.394370
Longitude: -122.077860

Affiliation:
Affiliation Type Desc: Document Preparer
Entity Name: Kellie Patterson
Entity Title: Not reported
Affiliation Address: Not reported
Affiliation City: Not reported
Affiliation State: Not reported
Affiliation Country: Not reported
Affiliation Zip: Not reported
Affiliation Phone: ,

FRESH HEALTH INC (Continued) **S121783361**

Affiliation Type Desc:	Parent Corporation
Entity Name:	Fresh Health Inc. - HQ
Entity Title:	Not reported
Affiliation Address:	Not reported
Affiliation City:	Not reported
Affiliation State:	Not reported
Affiliation Country:	Not reported
Affiliation Zip:	Not reported
Affiliation Phone:	,

Affiliation Type Desc:	CUPA District
Entity Name:	Santa Clara County Environmental Health
Entity Title:	Not reported
Affiliation Address:	1555 Berger Drive, Suite 300
Affiliation City:	San Jose
Affiliation State:	CA
Affiliation Country:	Not reported
Affiliation Zip:	95112-2716
Affiliation Phone:	(408) 918-3400,

Affiliation Type Desc:	Environmental Contact
Entity Name:	Kellie Patterson
Entity Title:	Not reported
Affiliation Address:	745 W Evelyn Ave
Affiliation City:	Mountain View
Affiliation State:	CA
Affiliation Country:	Not reported
Affiliation Zip:	94041
Affiliation Phone:	,

Affiliation Type Desc:	Facility Mailing Address
Entity Name:	Mailing Address
Entity Title:	Not reported
Affiliation Address:	745 W Evelyn Ave
Affiliation City:	Mountain View
Affiliation State:	CA
Affiliation Country:	Not reported
Affiliation Zip:	94041
Affiliation Phone:	,

Affiliation Type Desc:	Operator
Entity Name:	Frehs Health Inc.
Entity Title:	Not reported
Affiliation Address:	Not reported
Affiliation City:	Not reported
Affiliation State:	Not reported
Affiliation Country:	Not reported
Affiliation Zip:	Not reported
Affiliation Phone:	(650) 356-8101,

Affiliation Type Desc:	Identification Signer
Entity Name:	Kellie Patterson
Entity Title:	Business Operations Manager
Affiliation Address:	Not reported
Affiliation City:	Not reported
Affiliation State:	Not reported
Affiliation Country:	Not reported

FRESH HEALTH INC (Continued) **S121783361**

Affiliation Zip: Not reported
Affiliation Phone: ,

Affiliation Type Desc: Legal Owner
Entity Name: Heberto Calves
Entity Title: Not reported
Affiliation Address: 745 W Evelyn Ave
Affiliation City: Mountain View
Affiliation State: CA
Affiliation Country: United States
Affiliation Zip: 94041
Affiliation Phone: (650) 356-8101,

CUPA SANTA CLARA:
Name: FRESH HEALTH INC
Address: 745 W EVELYN AV
City,State,Zip: MOUNTAIN VIEW, CA 94041
Region: SANTA CLARA
Telephone: 6502820202
UDF Email: M@ALPINEOT.COM
PE#: 2202
Program Description: GENERATES USED OIL ONLY OR <100 KG/YR
Program Identifier: DEH PERMIT-HAZ WASTE GENERATOR PROGRAM
Latitude: 37.394375
Longitude: -122.077858
Record ID: PR0430466
Facility ID: FA0286998

G55 **ALPINE ORAL TECH INC** **RCRA NonGen / NLR** **1024863565**
ESE **745 W EVELYN AVE** **CAL000432111**
1/8-1/4 **MOUNTAIN VIEW, CA 94041**
0.179 mi.
947 ft. **Site 5 of 5 in cluster G**

Relative:
Higher

Actual:
75 ft.

RCRA Listings:
Date Form Received by Agency: 20171115
Handler Name: Alpine Oral Tech Inc
Handler Address: 745 W EVELYN AVE
Handler City,State,Zip: MOUNTAIN VIEW, CA 94041
EPA ID: CAL000432111
Contact Name: ANNA ATTAWAY
Contact Address: 745 W EVELYN AVE
Contact City,State,Zip: MOUNTAIN VIEW, CA 94041
Contact Telephone: 650-282-0202
Contact Fax: Not reported
Contact Email: A@APLINEOT.COM
Contact Title: Not reported
EPA Region: 09
Land Type: Not reported
Federal Waste Generator Description: Not a generator, verified
Non-Notifier: Not reported
Biennial Report Cycle: Not reported
Accessibility: Not reported
Active Site Indicator: Handler Activities
State District Owner: Not reported
State District: Not reported

ALPINE ORAL TECH INC (Continued) **1024863565**

Mailing Address:	745 W EVELYN AVE
Mailing City,State,Zip:	MOUNTAIN VIEW, CA 94041
Owner Name:	Alpine Oral Tech Inc
Owner Type:	Other
Operator Name:	Anna Attaway
Operator Type:	Other
Short-Term Generator Activity:	No
Importer Activity:	No
Mixed Waste Generator:	No
Transporter Activity:	No
Transfer Facility Activity:	No
Recycler Activity with Storage:	No
Small Quantity On-Site Burner Exemption:	No
Smelting Melting and Refining Furnace Exemption:	No
Underground Injection Control:	No
Off-Site Waste Receipt:	No
Universal Waste Indicator:	Yes
Universal Waste Destination Facility:	Yes
Federal Universal Waste:	No
Active Site State-Reg Handler:	---
Federal Facility Indicator:	Not reported
Hazardous Secondary Material Indicator:	N
Sub-Part K Indicator:	Not reported
2018 GPRA Permit Baseline:	Not on the Baseline
2018 GPRA Renewals Baseline:	Not on the Baseline
202 GPRA Corrective Action Baseline:	No
Subject to Corrective Action Universe:	No
Non-TSDFs Where RCRA CA has Been Imposed Universe:	No
Corrective Action Priority Ranking:	No NCAPS ranking
Environmental Control Indicator:	No
Institutional Control Indicator:	No
Human Exposure Controls Indicator:	N/A
Groundwater Controls Indicator:	N/A
Significant Non-Complier Universe:	No
Unaddressed Significant Non-Complier Universe:	No
Addressed Significant Non-Complier Universe:	No
Significant Non-Complier With a Compliance Schedule Universe:	No
Financial Assurance Required:	Not reported
Handler Date of Last Change:	20180907
Recognized Trader-Importer:	No
Recognized Trader-Exporter:	No
Importer of Spent Lead Acid Batteries:	No
Exporter of Spent Lead Acid Batteries:	No
Recycler Activity Without Storage:	No
Manifest Broker:	No
Sub-Part P Indicator:	No

Handler - Owner Operator:

Owner/Operator Indicator:	Operator
Owner/Operator Name: ANNA ATTAWAY	
Legal Status:	Other
Date Became Current:	Not reported
Date Ended Current:	Not reported
Owner/Operator Address:	745 W EVELYN AVE
Owner/Operator City,State,Zip:	MOUNTAIN VIEW, CA 94041
Owner/Operator Telephone:	650-282-0202

ALPINE ORAL TECH INC (Continued) **1024863565**

Owner/Operator Telephone Ext:	Not reported
Owner/Operator Fax:	Not reported
Owner/Operator Email:	Not reported
Owner/Operator Indicator:	Owner
Owner/Operator Name: ALPINE ORAL TECH INC	
Legal Status:	Other
Date Became Current:	Not reported
Date Ended Current:	Not reported
Owner/Operator Address:	745 W EVELYN AVE
Owner/Operator City,State,Zip:	MOUNTAIN VIEW, CA 94041
Owner/Operator Telephone:	408-594-4181
Owner/Operator Telephone Ext:	Not reported
Owner/Operator Fax:	Not reported
Owner/Operator Email:	Not reported

Historic Generators:

Receive Date:	20171115
Handler Name: ALPINE ORAL TECH INC	
Federal Waste Generator Description:	Not a generator, verified
State District Owner:	Not reported
Large Quantity Handler of Universal Waste:	No
Recognized Trader Importer:	No
Recognized Trader Exporter:	No
Spent Lead Acid Battery Importer:	No
Spent Lead Acid Battery Exporter:	No
Current Record:	Yes
Non Storage Recycler Activity:	Not reported
Electronic Manifest Broker:	Not reported

List of NAICS Codes and Descriptions:

NAICS Code:	56299
NAICS Description:	ALL OTHER WASTE MANAGEMENT SERVICES

Facility Has Received Notices of Violations:

Violations:	No Violations Found

Evaluation Action Summary:

Evaluations:	No Evaluations Found

J56 **DISK WORKS** **CA HIST UST** **U001594379**
NNW **241 POLARIS AVE** **N/A**
1/8-1/4 **MOUNTAIN VIEW, CA 94043**
0.183 mi.
964 ft. **Site 1 of 9 in cluster J**

Relative: **Lower**

Actual: **63 ft.**

HIST UST:

Name:	DISK WORKS
Address:	241 POLARIS AVE
City,State,Zip:	MOUNTAIN VIEW, CA 94043
File Number:	00020acc
URL:	https://documents.geotracker.waterboards.ca.gov/ustpdfs/pdf/00020acc.pdf
Region:	STATE
Facility ID:	00000038307
Facility Type:	Other

DISK WORKS (Continued) **U001594379**

Other Type:	MANUFACTURING
Contact Name:	STEVE SPINDLER
Telephone:	4087327330
Owner Name:	XEBEC
Owner Address:	2055 GATEWAY PLACE
Owner City,St,Zip:	SAN JOSE, CA 95110
Total Tanks:	0005
Tank Num:	001
Container Num:	#1EN
Year Installed:	1969
Tank Capacity:	00000026
Tank Used for:	WASTE
Type of Fuel:	Not reported
Container Construction Thickness:	3
Leak Detection:	Visual
Tank Num:	002
Container Num:	#2EN
Year Installed:	1983
Tank Capacity:	00000040
Tank Used for:	WASTE
Type of Fuel:	Not reported
Container Construction Thickness:	3
Leak Detection:	Visual
Tank Num:	003
Container Num:	#3MAG
Year Installed:	1983
Tank Capacity:	00000045
Tank Used for:	WASTE
Type of Fuel:	Not reported
Container Construction Thickness:	3
Leak Detection:	Visual
Tank Num:	004
Container Num:	#4BACK
Year Installed:	1969
Tank Capacity:	00000360
Tank Used for:	WASTE
Type of Fuel:	Not reported
Container Construction Thickness:	3
Leak Detection:	Visual
Tank Num:	005
Container Num:	#5BACK
Year Installed:	1969
Tank Capacity:	00000050
Tank Used for:	WASTE
Type of Fuel:	Not reported
Container Construction Thickness:	3
Leak Detection:	Visual

Click here for Geo Tracker PDF:

J57 **DATAPOINT CORP** **RCRA-SQG** **1000154007**
NNW **241 POLARIS AVE** **FINDS** **CAD000775577**
1/8-1/4 **MOUNTAIN VIEW, CA 94040** **ECHO**
0.183 mi.
964 ft. **Site 2 of 9 in cluster J**

Relative: **Lower**
Actual: **63 ft.**

RCRA Listings:

Date Form Received by Agency:	19960901
Handler Name:	Datapoint Corp
Handler Address:	241 POLARIS AVE
Handler City,State,Zip:	MOUNTAIN VIEW, CA 94040
EPA ID:	CAD000775577
Contact Name:	Not reported
Contact Address:	Not reported
Contact City,State,Zip:	Not reported
Contact Telephone:	Not reported
Contact Fax:	Not reported
Contact Email:	Not reported
Contact Title:	Not reported
EPA Region:	09
Land Type:	Not reported
Federal Waste Generator Description:	Small Quantity Generator
Non-Notifier:	Not reported
Biennial Report Cycle:	Not reported
Accessibility:	Not reported
Active Site Indicator:	Handler Activities
State District Owner:	Ca
State District:	2
Mailing Address:	686 WEST MAUDE AVENUE
Mailing City,State,Zip:	SUNNYVALE, CA 94068
Owner Name:	Not reported
Owner Type:	Not reported
Operator Name:	Not Required
Operator Type:	Private
Short-Term Generator Activity:	No
Importer Activity:	No
Mixed Waste Generator:	No
Transporter Activity:	No
Transfer Facility Activity:	No
Recycler Activity with Storage:	No
Small Quantity On-Site Burner Exemption:	No
Smelting Melting and Refining Furnace Exemption:	No
Underground Injection Control:	No
Off-Site Waste Receipt:	No
Universal Waste Indicator:	No
Universal Waste Destination Facility:	No
Federal Universal Waste:	No
Active Site State-Reg Handler:	---
Federal Facility Indicator:	Not reported
Hazardous Secondary Material Indicator:	NN
Sub-Part K Indicator:	Not reported
2018 GPRA Permit Baseline:	Not on the Baseline
2018 GPRA Renewals Baseline:	Not on the Baseline
202 GPRA Corrective Action Baseline:	No
Subject to Corrective Action Universe:	No
Non-TSDFs Where RCRA CA has Been Imposed Universe:	No
Corrective Action Priority Ranking:	No NCAPS ranking
Environmental Control Indicator:	No
Institutional Control Indicator:	No

DATAPOINT CORP (Continued) **1000154007**

Human Exposure Controls Indicator:	N/A
Groundwater Controls Indicator:	N/A
Significant Non-Complier Universe:	No
Unaddressed Significant Non-Complier Universe:	No
Addressed Significant Non-Complier Universe:	No
Significant Non-Complier With a Compliance Schedule Universe:	No
Financial Assurance Required:	Not reported
Handler Date of Last Change:	20020627
Recognized Trader-Importer:	No
Recognized Trader-Exporter:	No
Importer of Spent Lead Acid Batteries:	No
Exporter of Spent Lead Acid Batteries:	No
Recycler Activity Without Storage:	Not reported
Manifest Broker:	Not reported
Sub-Part P Indicator:	No

Handler - Owner Operator:

Owner/Operator Indicator:	Operator
Owner/Operator Name: NOT REQUIRED	
Legal Status:	Private
Date Became Current:	Not reported
Date Ended Current:	Not reported
Owner/Operator Address:	NOT REQUIRED
Owner/Operator City,State,Zip:	NOT REQUIRED, ME 99999
Owner/Operator Telephone:	415-555-1212
Owner/Operator Telephone Ext:	Not reported
Owner/Operator Fax:	Not reported
Owner/Operator Email:	Not reported

Owner/Operator Indicator:	Owner
Owner/Operator Name: DATAPOINT CORPORATION	
Legal Status:	Private
Date Became Current:	Not reported
Date Ended Current:	Not reported
Owner/Operator Address:	NOT REQUIRED
Owner/Operator City,State,Zip:	NOT REQUIRED, ME 99999
Owner/Operator Telephone:	415-555-1212
Owner/Operator Telephone Ext:	Not reported
Owner/Operator Fax:	Not reported
Owner/Operator Email:	Not reported

Historic Generators:

Receive Date:	19960901
Handler Name: DATAPOINT CORP	
Federal Waste Generator Description:	Small Quantity Generator
State District Owner:	Ca
Large Quantity Handler of Universal Waste:	No
Recognized Trader Importer:	No
Recognized Trader Exporter:	No
Spent Lead Acid Battery Importer:	No
Spent Lead Acid Battery Exporter:	No
Current Record:	Yes
Non Storage Recycler Activity:	Not reported
Electronic Manifest Broker:	Not reported

DATAPOINT CORP (Continued) **1000154007**

Receive Date:	19800819
Handler Name: DATAPOINT CORP	
Federal Waste Generator Description:	Large Quantity Generator
State District Owner:	Ca
Large Quantity Handler of Universal Waste:	No
Recognized Trader Importer:	No
Recognized Trader Exporter:	No
Spent Lead Acid Battery Importer:	No
Spent Lead Acid Battery Exporter:	No
Current Record:	No
Non Storage Recycler Activity:	Not reported
Electronic Manifest Broker:	Not reported

List of NAICS Codes and Descriptions:
NAICS Codes: No NAICS Codes Found

Facility Has Received Notices of Violations:
Violations: No Violations Found

Evaluation Action Summary:
Evaluations: No Evaluations Found

FINDS:
Registry ID: 110002628755

Click Here for FRS Facility Detail Report:

Environmental Interest/Information System:
The Resource Conservation and Recovery Act Information System (RCRAInfo) is EPA's comprehensive information system in support of the Resource Conservation and Recovery Act (RCRA) of 1976 and the Hazardous and Solid Waste Amendments (HSWA) of 1984. It tracks many types of information about generators, transporters, treaters, storers, and disposers of hazardous waste.

Click this hyperlink while viewing on your computer to access additional FINDS: detail in the EDR Site Report.

ECHO:

Envid:	1000154007
Registry ID:	110002628755
DFR URL:	http://echo.epa.gov/detailed-facility-report?fid=110002628755
Name:	DATAPOINT CORP
Address:	241 POLARIS AVE
City,State,Zip:	MOUNTAIN VIEW, CA 94040

I58 **CVS PHARMACY #7774** **CA CERS HAZ WASTE** **S121738731**
South **850 CALIFORNIA STREET** **CA CERS** **N/A**
1/8-1/4 **MOUNTAIN VIEW, CA 94041**
0.186 mi.
982 ft. **Site 2 of 6 in cluster I**

Relative:
Higher

Actual:
82 ft.

CERS HAZ WASTE:

Name:	CVS PHARMACY #7774
Address:	850 CALIFORNIA STREET
City,State,Zip:	MOUNTAIN VIEW, CA 94041
Site ID:	109438
CERS ID:	10356082
CERS Description:	Hazardous Waste Generator

Name:	CVS PHARMACY #7774
Address:	850 CALIFORNIA STREET
City,State,Zip:	MOUNTAIN VIEW, CA 94041
Site ID:	109438
CERS ID:	10356082
CERS Description:	RCRA LQ HW Generator

CERS:

Name:	CVS PHARMACY #7774
Address:	850 CALIFORNIA STREET
City,State,Zip:	MOUNTAIN VIEW, CA 94041
Site ID:	109438
CERS ID:	10356082
CERS Description:	Chemical Storage Facilities

Violations:

Site ID:	109438
Site Name:	CVS Pharmacy #7774
Violation Date:	03-03-2017
Citation:	22 CCR 12 66262.23(a) - California Code of Regulations, Title 22, Chapter 12, Section(s) 66262.23(a)
Violation Description:	Failure to properly complete the Uniform Hazardous Waste Manifest.
Violation Notes:	Returned to compliance on 04/03/2017. Observed numerous manifests indicating that facility shipped a non-RCRA hazardous waste which does not have a U.S. DOT description but failed to provide a generic name following the phrase Non-RCRA Hazardous Waste, Solid or Non-RCRA Hazardous Waste, Liquid . [CCR 66262.23]. For examples see the following manifests: 008626782FLE Shipped on 8-15-16. 008628531FLE Shipped on 5-26-16. 008666842FLE Shipped on 11-1-16. Send in correction letters for all manifests that were incomplete due to failure to include a generic description.
Violation Division:	Santa Clara County Environmental Health
Violation Program:	HWLQG
Violation Source:	CERS,

Site ID:	109438
Site Name:	CVS Pharmacy #7774
Violation Date:	03-03-2017
Citation:	22 CCR 15 66265.16 - California Code of Regulations, Title 22, Chapter 15, Section(s) 66265.16
Violation Description:	Failure to provide employees with hazardous waste training within the first six months after the date of their employment or assignment to a facility, or to a new position at a facility and annually thereafter. Training records on current personnel shall be kept until closure of the facility and for former employees the record shall be kept for at

CVS PHARMACY #7774 (Continued) **S121738731**

	least three years from the date the employee last worked at the facility.
Violation Notes:	Returned to compliance on 04/03/2017. Newly hired assistant store operations is not sufficiently trained on management of hazardous waste. Since last store manager left approximately 1 month ago, no sorting of the unwanted/damaged/expired items has been performed due to her not being familiar with how to operate the waste determination/ scanning system.
Violation Division:	Santa Clara County Environmental Health
Violation Program:	HWLQG
Violation Source:	CERS,
Site ID:	109438
Site Name:	CVS Pharmacy #7774
Violation Date:	03-03-2017
Citation:	22 CCR 12 66262.11 - California Code of Regulations, Title 22, Chapter 12, Section(s) 66262.11
Violation Description:	Failure to determine if the waste generated is a hazardous waste.
Violation Notes:	Returned to compliance on 04/03/2017. Facility has failed to perform hazardous waste determinations on items sitting in boxes labeled as damaged or leaking items. Per assistant store operations, items have been there at least 2 weeks but possibly up to a month, since last manager left. Additionally observed other areas and unmarked boxes that appear to be collecting damaged or unwanted items that would meet hazardous waste criteria at point of disposal.
Violation Division:	Santa Clara County Environmental Health
Violation Program:	HWLQG
Violation Source:	CERS,
Site ID:	109438
Site Name:	CVS Pharmacy #7774
Violation Date:	04-02-2019
Citation:	HSC 6.95 25508.1(a)-(f) - California Health and Safety Code, Chapter 6.95, Section(s) 25508.1(a)-(f)
Violation Description:	Failure to electronically update business plan within 30 days of any one of the following events: A 100 percent or more increase in the quantity of a previously disclosed material. Any handling of a previously undisclosed hazardous materials at or above reportable quantities. A change of business address, business ownership, or business name. A substantial change in the handler's operations that requires modification to any portion of the business plan.
Violation Notes:	Returned to compliance on 07/30/2019. Organize hazmat waste manifests and determine why 3 manifests are generated on the same day.
Violation Division:	Mountain View Fire Department
Violation Program:	HMRRP
Violation Source:	CERS,
Site ID:	109438
Site Name:	CVS Pharmacy #7774
Violation Date:	03-03-2017
Citation:	22 CCR 15 66265.174 - California Code of Regulations, Title 22, Chapter 15, Section(s) 66265.174
Violation Description:	Failure to inspect weekly areas where hazardous waste containers are stored. The owner or operator must look for leaking containers and for deterioration of containers caused by corrosion or other factors.
Violation Notes:	Returned to compliance on 04/03/2017. Facility assistant store operations indicated that the last inspection of hazardous waste area

CVS PHARMACY #7774 (Continued) **S121738731**

was completed and documented on 2-7-17. Perform inspections at least weekly. Documentation is optional to satisfy this requirement.
Violation Division: Santa Clara County Environmental Health
Violation Program: HWLQG
Violation Source: CERS,

Evaluation:
Eval General Type: Compliance Evaluation Inspection
Eval Date: 03-28-2016
Violations Found: No
Eval Type: Routine done by local agency
Eval Notes: No violations.
Eval Division: Mountain View Fire Department
Eval Program: HMRRP
Eval Source: CERS,

Eval General Type: Compliance Evaluation Inspection
Eval Date: 05-25-2022
Violations Found: No
Eval Type: Routine done by local agency
Eval Notes: No Violations
Eval Division: Mountain View Fire Department
Eval Program: HMRRP
Eval Source: CERS,

Eval General Type: Other/Unknown
Eval Date: 07-30-2019
Violations Found: No
Eval Type: Other, not routine, done by local agency
Eval Notes: Not reported
Eval Division: Mountain View Fire Department
Eval Program: HMRRP
Eval Source: CERS,

Eval General Type: Compliance Evaluation Inspection
Eval Date: 04-02-2019
Violations Found: Yes
Eval Type: Routine done by local agency
Eval Notes: Not reported
Eval Division: Mountain View Fire Department
Eval Program: HMRRP
Eval Source: CERS,

Eval General Type: Compliance Evaluation Inspection
Eval Date: 03-03-2017
Violations Found: Yes
Eval Type: Routine done by local agency
Eval Notes: Stand-alone store and pharmacy. Store generates various hazardous wastes. Store inventory includes many hazardous materials that, if and when they become wastes, would be state or federal hazardous wastes. Examples include: Aerosols (sunscreen, pesticide, muscle rub, skin protectants), insecticides, Cleaning (eg corrosive CLR, Lime away), beauty products containing hydrogen peroxide, zinc based skin protectants, metal containing vitamins, phenol containing throat spray, rubbing alcohol, etc. The pharmacy generates waste pharmaceuticals and examples of potential RCRA hazardous wastes include: insulin (cresol), Warfarin, Selenium. CVS has a barcode

CVS PHARMACY #7774 (Continued) **S121738731**

scanning system directing pharmacy staff where to place unwanted pharmaceuticals. Pharmacy utilizes Genco for return distribution of pharmaceuticals. Pharmacist, Anant Shanbhag, indicated that all expired pharmaceuticals are sent to reverse distributor and there are no restrictions. Liquids and aerosols are also sent to [Truncated]

Eval Division: Santa Clara County Environmental Health
Eval Program: HWLQG
Eval Source: CERS,

Affiliation:

Affiliation Type Desc: Document Preparer
Entity Name: Merlando Contreras, Agent for Longs Drug Stores California, L.L.C.
Entity Title: Not reported
Affiliation Address: Not reported
Affiliation City: Not reported
Affiliation State: Not reported
Affiliation Country: Not reported
Affiliation Zip: Not reported
Affiliation Phone: ,

Affiliation Type Desc: Environmental Contact
Entity Name: 3E, Regulatory Services/CVS
Entity Title: Not reported
Affiliation Address: 3207 Grey Hawk Court, Suite 200
Affiliation City: Carlsbad
Affiliation State: CA
Affiliation Country: Not reported
Affiliation Zip: 92010
Affiliation Phone: ,

Affiliation Type Desc: Facility Mailing Address
Entity Name: Mailing Address
Entity Title: Not reported
Affiliation Address: CVS Health, Attn: Erin Chilinski, CS, Legal, One CVS Drive MC 1160
Affiliation City: Woonsocket
Affiliation State: RI
Affiliation Country: Not reported
Affiliation Zip: 02895
Affiliation Phone: ,

Affiliation Type Desc: Property Owner
Entity Name: City of Mountain View
Entity Title: Not reported
Affiliation Address: 500 Castro Street
Affiliation City: Mountain View
Affiliation State: CA
Affiliation Country: United States
Affiliation Zip: 94041
Affiliation Phone: (650) 903-6323,

Affiliation Type Desc: Identification Signer
Entity Name: Merlando Contreras, Agent for Longs Drug Stores California, L.L.C.
Entity Title: Regulatory Compliance Specialist, 3E
Affiliation Address: Not reported
Affiliation City: Not reported
Affiliation State: Not reported
Affiliation Country: Not reported

CVS PHARMACY #7774 (Continued) **S121738731**

Affiliation Zip: Not reported
Affiliation Phone: ,

Affiliation Type Desc: CUPA District
Entity Name: Santa Clara County Environmental Health
Entity Title: Not reported
Affiliation Address: 1555 Berger Drive, Suite 300
Affiliation City: San Jose
Affiliation State: CA
Affiliation Country: Not reported
Affiliation Zip: 95112-2716
Affiliation Phone: (408) 918-3400,

Affiliation Type Desc: Operator
Entity Name: Longs Drug Stores California, L.L.C.
Entity Title: Not reported
Affiliation Address: Not reported
Affiliation City: Not reported
Affiliation State: Not reported
Affiliation Country: Not reported
Affiliation Zip: Not reported
Affiliation Phone: (401) 765-1500,

Affiliation Type Desc: Parent Corporation
Entity Name: CVS Health
Entity Title: Not reported
Affiliation Address: Not reported
Affiliation City: Not reported
Affiliation State: Not reported
Affiliation Country: Not reported
Affiliation Zip: Not reported
Affiliation Phone: ,

Affiliation Type Desc: Legal Owner
Entity Name: Longs Drug Stores California, L.L.C.
Entity Title: Not reported
Affiliation Address: One CVS Drive
Affiliation City: Woonsocket
Affiliation State: RI
Affiliation Country: United States
Affiliation Zip: 02895
Affiliation Phone: (401) 765-1500,

I59 **CVS PHARMACY # 7774** **RCRA-LQG** **1015753060**
South **850 CALIFORNIA STREET** **FINDS** **CAR000233916**
1/8-1/4 **MOUNTAIN VIEW, CA 94041** **ECHO**
0.186 mi.
982 ft. **Site 3 of 6 in cluster I**

Relative: **Higher**
Actual: **82 ft.**

RCRA Listings:
Date Form Received by Agency: 20220215
Handler Name: Cvs Pharmacy # 7774
Handler Address: CALIFORNIA STREET
Handler City,State,Zip: MOUNTAIN VIEW, CA 94041-0000
EPA ID: CAR000233916
Contact Name: NICOLE WILKINSON
Contact Address: CVS DR MC2340

CVS PHARMACY # 7774 (Continued) **1015753060**

Contact City,State,Zip:	WOONSOCKET, RI 02895
Contact Telephone:	401-770-7132
Contact Fax:	Not reported
Contact Email:	NICOLE.WILKINSON@CVSHEALTH.COM
Contact Title:	DIRECTOR CORPORATE ENVIRONMENTAL
EPA Region:	09
Land Type:	Private
Federal Waste Generator Description:	Large Quantity Generator
Non-Notifier:	Not reported
Biennial Report Cycle:	2021
Accessibility:	Not reported
Active Site Indicator:	Handler Activities
State District Owner:	Not reported
State District:	Not reported
Mailing Address:	CVS DRIVE MC2340
Mailing City,State,Zip:	WOONSOCKET, RI 02895
Owner Name:	City Of Mountain View
Owner Type:	Private
Operator Name:	Longs Drug Stores California, L.L.C
Operator Type:	Private
Short-Term Generator Activity:	No
Importer Activity:	No
Mixed Waste Generator:	No
Transporter Activity:	No
Transfer Facility Activity:	No
Recycler Activity with Storage:	No
Small Quantity On-Site Burner Exemption:	No
Smelting Melting and Refining Furnace Exemption:	No
Underground Injection Control:	No
Off-Site Waste Receipt:	No
Universal Waste Indicator:	No
Universal Waste Destination Facility:	No
Federal Universal Waste:	No
Active Site State-Reg Handler:	---
Federal Facility Indicator:	Not reported
Hazardous Secondary Material Indicator:	N
Sub-Part K Indicator:	Not reported
2018 GPRA Permit Baseline:	Not on the Baseline
2018 GPRA Renewals Baseline:	Not on the Baseline
202 GPRA Corrective Action Baseline:	No
Subject to Corrective Action Universe:	No
Non-TSDFs Where RCRA CA has Been Imposed Universe:	No
Corrective Action Priority Ranking:	No NCAPS ranking
Environmental Control Indicator:	No
Institutional Control Indicator:	No
Human Exposure Controls Indicator:	N/A
Groundwater Controls Indicator:	N/A
Significant Non-Complier Universe:	No
Unaddressed Significant Non-Complier Universe:	No
Addressed Significant Non-Complier Universe:	No
Significant Non-Complier With a Compliance Schedule Universe:	No
Financial Assurance Required:	Not reported
Handler Date of Last Change:	20220627
Recognized Trader-Importer:	No
Recognized Trader-Exporter:	No
Importer of Spent Lead Acid Batteries:	No
Exporter of Spent Lead Acid Batteries:	No

CVS PHARMACY # 7774 (Continued) **1015753060**

Recycler Activity Without Storage: No
Manifest Broker: No
Sub-Part P Indicator: No

Biennial: List of Years
Year: 2021

Click Here for Biennial Reporting System Data:
Year: 2017

Click Here for Biennial Reporting System Data:
Year: 2015

Click Here for Biennial Reporting System Data:
Year: 2013

Click Here for Biennial Reporting System Data:

Hazardous Waste Summary:
Waste Code: D001
Waste Description: Ignitable Waste

Waste Code: D002
Waste Description: Corrosive Waste

Waste Code: D003
Waste Description: Reactive Waste

Waste Code: D004
Waste Description: Arsenic

Waste Code: D005
Waste Description: Barium

Waste Code: D006
Waste Description: Cadmium

Waste Code: D007
Waste Description: Chromium

Waste Code: D008
Waste Description: Lead

Waste Code: D009
Waste Description: Mercury

Waste Code: D010
Waste Description: Selenium

Waste Code: D011
Waste Description: Silver

Waste Code: D016
Waste Description: 2,4-D (2,4-Dichlorophenoxyacetic Acid)

Waste Code: D018

CVS PHARMACY # 7774 (Continued) **1015753060**

Waste Description: Benzene

Waste Code: D024
Waste Description: M-Cresol

Waste Code: D027
Waste Description: 1,4-Dichlorobenzene

Waste Code: D035
Waste Description: Methyl Ethyl Ketone

Waste Code: D039
Waste Description: Tetrachloroethylene

Waste Code: P001
Waste Description: 2h-1-Benzopyran-2-One, 4-Hydroxy-3-(3-Oxo-1-Phenylbutyl)-, & Salts, When Present At Concentrations Greater Than 0.3% (Or) Warfarin, & Salts, When Present At Concentrations Greater Than 0.3%

Waste Code: P012
Waste Description: Arsenic Oxide As2o3 (Or) Arsenic Trioxide

Waste Code: P042
Waste Description: 1,2-Benzenediol, 4-[1-Hydroxy-2-(Methylamino)Ethyl]-, (R)- (Or) Epinephrine

Waste Code: P075
Waste Description: Nicotine, & Salts (Or) Pyridine, 3-(1-Methyl-2-Pyrrolidinyl)-,(S)-, & Salts

Waste Code: P081
Waste Description: 1,2,3-Propanetriol, Trinitrate (R) (Or) Nitroglycerine (R)

Waste Code: P188
Waste Description: Benzoic Acid, 2-Hydroxy-, Compd. With (3as-Cis)-1,2,3,3a,8,8a-Hexahydro-1,3a,8-Trimethylpyrrolo[2,3-B]Indol-5-Yl Methylcarbamate Ester (1:1) (Or) Physostigmine Salicylate

Waste Code: U002
Waste Description: 2-Propanone (I) (Or) Acetone (I)

Waste Code: U010
Waste Description: Azirino [2',3':3,4]Pyrrolo[1,2-A]Indole-4,7-Dione, 6-Amino-8-[[(Aminocarbonyl)Oxy]Methyl]-1,1a,2,8,8a,8b-Hexahydro-8a-Methoxy-5-Methyl-, [1as-(1aalpha, 8beta, 8aalpha, 8balpha)]- (Or) Mitomycin C

Waste Code: U031
Waste Description: 1-Butanol (I) (Or) N-Butyl Alcohol (I)

Waste Code: U034
Waste Description: Acetaldehyde, Trichloro- (Or) Chloral

Waste Code: U035
Waste Description: Benzenebutanoic Acid, 4-[Bis(2-Chloroethyl)Amino]- (Or) Chlorambucil

Waste Code: U044

CVS PHARMACY # 7774 (Continued) **1015753060**

Waste Description: Chloroform (Or) Methane, Trichloro-

Waste Code: U058
Waste Description: 2h-1,3,2-Oxazaphosphorin-2-Amine, N,N-Bis(2-Chloroethyl)Tetrahydro-, 2-Oxide (Or) Cyclophosphamide

Waste Code: U059
Waste Description: 5,12-Naphthacenedione, 8-Acetyl-10-[(3-Amino-2,3,6-Trideoxy)-Alpha-L-Lyxo-Hexopyranosyl)Oxy]-7,8,9,10-Tetrahydro-6,8,11-Trihydroxy-1-Methoxy-, (8s-Cis)- (Or) Daunomycin

Waste Code: U070
Waste Description: Benzene, 1,2-Dichloro- (Or) O-Dichlorobenzene

Waste Code: U072
Waste Description: Benzene, 1,4-Dichloro- (Or) P-Dichlorobenzene

Waste Code: U089
Waste Description: Diethylstilbesterol (Or) Phenol, 4,4'-(1,2-Diethyl-1,2-Ethenediyl)Bis, (E)-

Waste Code: U122
Waste Description: Formaldehyde

Waste Code: U129
Waste Description: Cyclohexane, 1,2,3,4,5,6-Hexachloro-, (1alpha, 2alpha, 3beta, 4alpha, 5alpha, 6beta)- (Or) Lindane

Waste Code: U132
Waste Description: Hexachlorophene (Or) Phenol, 2,2'-Methylenebis[3,4,6-Trichloro-

Waste Code: U150
Waste Description: L-Phenylalanine, 4-[Bis(2-Chloroethyl)Amino]- (Or) Melphalan

Waste Code: U151
Waste Description: Mercury

Waste Code: U154
Waste Description: Methanol (I) (Or) Methyl Alcohol (I)

Waste Code: U165
Waste Description: Naphthalene

Waste Code: U188
Waste Description: Phenol

Waste Code: U200
Waste Description: Reserpine (Or) Yohimban-16-Carboxylic Acid, 11,17-Dimethoxy-18-[(3,4,5-Trimethoxybenzoyl)Oxy]-, Methyl Ester, (3beta, 16beta, 17alpha, 18beta, 20alpha)-

Waste Code: U201
Waste Description: 1,3-Benzenediol (Or) Resorcinol

Waste Code: U204
Waste Description: Selenious Acid (Or) Selenium Dioxide

CVS PHARMACY # 7774 (Continued) **1015753060**

Waste Code: U205
Waste Description: Selenium Sulfide (Or) Selenium Sulfide Ses2 (R,T)

Waste Code: U206
Waste Description: D-Glucose, 2-Deoxy-2-[[(Methylnitrosoamino)-Carbonyl]Amino]- (Or) Glucopyranose, 2-Deoxy-2-(3-Methyl-3-Nitrosoureido)-,D- (Or) Streptozotocin

Waste Code: U210
Waste Description: Ethene, Tetrachloro- (Or) Tetrachloroethylene

Waste Code: U279
Waste Description: U279

Waste Code: U411
Waste Description: U411

Handler - Owner Operator:
Owner/Operator Indicator: Operator
Owner/Operator Name: LONGS DRUG STORES CALIFORNIA LLC
Legal Status: Private
Date Became Current: 20081022
Date Ended Current: Not reported
Owner/Operator Address: Not reported
Owner/Operator City,State,Zip: Not reported
Owner/Operator Telephone: Not reported
Owner/Operator Telephone Ext: Not reported
Owner/Operator Fax: Not reported
Owner/Operator Email: Not reported

Owner/Operator Indicator: Owner
Owner/Operator Name: CITY OF MOUNTAIN VIEW
Legal Status: Private
Date Became Current: 20070312
Date Ended Current: Not reported
Owner/Operator Address: 500 CASTRO STREET
Owner/Operator City,State,Zip: MOUNTAIN VIEW, CA 94041
Owner/Operator Telephone: 650-903-6323
Owner/Operator Telephone Ext: Not reported
Owner/Operator Fax: Not reported
Owner/Operator Email: NICOLE.WILKINSON@CVSHEALTH.COM

Owner/Operator Indicator: Operator
Owner/Operator Name: LONGS DRUG STORES CALIFORNIA, L.L.C
Legal Status: Private
Date Became Current: 20081022
Date Ended Current: Not reported
Owner/Operator Address: 1 CVS DRIVE
Owner/Operator City,State,Zip: WOONSOCKET, RI 02895
Owner/Operator Telephone: 401-765-1500
Owner/Operator Telephone Ext: Not reported
Owner/Operator Fax: Not reported
Owner/Operator Email: CORPORATEENVIRONMENTALTEAM@CVSHEALTH.COM

Owner/Operator Indicator: Owner
Owner/Operator Name: CITY OF MOUNTAIN VIEW
Legal Status: Private

CVS PHARMACY # 7774 (Continued) **1015753060**

Date Became Current: 20070312
Date Ended Current: Not reported
Owner/Operator Address: 500 CASTRO STREET
Owner/Operator City,State,Zip: MOUNTAIN VIEW, CA 94041
Owner/Operator Telephone: 650-903-6323
Owner/Operator Telephone Ext: Not reported
Owner/Operator Fax: Not reported
Owner/Operator Email: Not reported

Owner/Operator Indicator: Operator
Owner/Operator Name: LONGS DRUG STORES CALIFORNIA, L.L.C
Legal Status: Private
Date Became Current: 20081022
Date Ended Current: Not reported
Owner/Operator Address: Not reported
Owner/Operator City,State,Zip: Not reported
Owner/Operator Telephone: Not reported
Owner/Operator Telephone Ext: Not reported
Owner/Operator Fax: Not reported
Owner/Operator Email: Not reported

Owner/Operator Indicator: Owner
Owner/Operator Name: CITY OF MOUNTAIN VIEW
Legal Status: Private
Date Became Current: 20070312
Date Ended Current: Not reported
Owner/Operator Address: 500 CASTRO STREET
Owner/Operator City,State,Zip: MOUNTAIN VIEW, CA 94041
Owner/Operator Telephone: Not reported
Owner/Operator Telephone Ext: Not reported
Owner/Operator Fax: Not reported
Owner/Operator Email: Not reported

Owner/Operator Indicator: Owner
Owner/Operator Name: CITY OF MOUNTAIN VIEW
Legal Status: Private
Date Became Current: 20070312
Date Ended Current: Not reported
Owner/Operator Address: 500 CASTRO STREET
Owner/Operator City,State,Zip: MOUNTAIN VIEW, CA 94041
Owner/Operator Telephone: 401-765-1500
Owner/Operator Telephone Ext: Not reported
Owner/Operator Fax: Not reported
Owner/Operator Email: CORPORATEENVIRONMENTALTEAM@CVSHEALTH.COM

Owner/Operator Indicator: Owner
Owner/Operator Name: CITY OF MOUNTAIN VIEW
Legal Status: Private
Date Became Current: 20070312
Date Ended Current: Not reported
Owner/Operator Address: 500 CASTRO ST
Owner/Operator City,State,Zip: MOUNTAIN VIEW, CA 94041
Owner/Operator Telephone: 650-903-6323
Owner/Operator Telephone Ext: Not reported
Owner/Operator Fax: Not reported
Owner/Operator Email: Not reported

CVS PHARMACY # 7774 (Continued) **1015753060**

Owner/Operator Indicator: Operator
Owner/Operator Name: LONGS DRUG STORES CALIFORNIA, L.L.C
Legal Status: Private
Date Became Current: 20081022
Date Ended Current: Not reported
Owner/Operator Address: 1 CVS DR MC2340
Owner/Operator City,State,Zip: WOONSOCKET, RI 02895
Owner/Operator Telephone: 401-765-1500
Owner/Operator Telephone Ext: Not reported
Owner/Operator Fax: Not reported
Owner/Operator Email: CORPORATEENVIRONMENTALTEAM@CVSHEALTH.COM

Owner/Operator Indicator: Operator
Owner/Operator Name: LONGS DRUGS STORES CALIFORNIA LLC
Legal Status: Private
Date Became Current: 20081022
Date Ended Current: Not reported
Owner/Operator Address: Not reported
Owner/Operator City,State,Zip: Not reported
Owner/Operator Telephone: Not reported
Owner/Operator Telephone Ext: Not reported
Owner/Operator Fax: Not reported
Owner/Operator Email: Not reported

Historic Generators:
Receive Date: 20140325
Handler Name: CVS PHARMACY #7774
Federal Waste Generator Description: Large Quantity Generator
State District Owner: Not reported
Large Quantity Handler of Universal Waste: No
Recognized Trader Importer: No
Recognized Trader Exporter: No
Spent Lead Acid Battery Importer: No
Spent Lead Acid Battery Exporter: No
Current Record: No
Non Storage Recycler Activity: Not reported
Electronic Manifest Broker: Not reported

Receive Date: 20160831
Handler Name: CVS PHARMACY #7774
Federal Waste Generator Description: Large Quantity Generator
State District Owner: Not reported
Large Quantity Handler of Universal Waste: No
Recognized Trader Importer: No
Recognized Trader Exporter: No
Spent Lead Acid Battery Importer: No
Spent Lead Acid Battery Exporter: No
Current Record: No
Non Storage Recycler Activity: Not reported
Electronic Manifest Broker: Not reported

Receive Date: 20180301
Handler Name: CVS PHARMACY # 7774
Federal Waste Generator Description: Large Quantity Generator
State District Owner: Not reported
Large Quantity Handler of Universal Waste: No
Recognized Trader Importer: No

CVS PHARMACY # 7774 (Continued) **1015753060**

Recognized Trader Exporter: No
Spent Lead Acid Battery Importer: No
Spent Lead Acid Battery Exporter: No
Current Record: No
Non Storage Recycler Activity: No
Electronic Manifest Broker: No

Receive Date: 20220215
Handler Name: CVS PHARMACY # 7774
Federal Waste Generator Description: Large Quantity Generator
State District Owner: Not reported
Large Quantity Handler of Universal Waste: No
Recognized Trader Importer: No
Recognized Trader Exporter: No
Spent Lead Acid Battery Importer: No
Spent Lead Acid Battery Exporter: No
Current Record: Yes
Non Storage Recycler Activity: No
Electronic Manifest Broker: No

Receive Date: 20130103
Handler Name: CVS PHARMACY NO 7774
Federal Waste Generator Description: Large Quantity Generator
State District Owner: Not reported
Large Quantity Handler of Universal Waste: No
Recognized Trader Importer: No
Recognized Trader Exporter: No
Spent Lead Acid Battery Importer: No
Spent Lead Acid Battery Exporter: No
Current Record: No
Non Storage Recycler Activity: Not reported
Electronic Manifest Broker: Not reported

List of NAICS Codes and Descriptions:
NAICS Code: 44611
NAICS Description: PHARMACIES AND DRUG STORES

NAICS Code: 446110
NAICS Description: PHARMACIES AND DRUG STORES

Has the Facility Received Notices of Violations:
Found Violation: Yes
Agency Which Determined Violation: State
Violation Short Description: Generators - General
Date Violation was Determined: 20170303
Actual Return to Compliance Date: 20170403
Return to Compliance Qualifier: Documented
Violation Responsible Agency: State
Scheduled Compliance Date: Not reported
Enforcement Identifier: Not reported
Date of Enforcement Action: Not reported
Enforcement Responsible Agency: Not reported
Enforcement Docket Number: Not reported
Enforcement Attorney: Not reported
Corrective Action Component: Not reported
Appeal Initiated Date: Not reported

CVS PHARMACY # 7774 (Continued) **1015753060**

Appeal Resolution Date: Not reported
Disposition Status Date: Not reported
Disposition Status: Not reported
Disposition Status Description: Not reported
Consent/Final Order Sequence Number: Not reported
Consent/Final Order Respondent Name: Not reported
Consent/Final Order Lead Agency: Not reported
Enforcement Type: Not reported
Enforcement Responsible Person: Not reported
Enforcement Responsible Sub-Organization: Not reported
SEP Sequence Number: Not reported
SEP Expenditure Amount: Not reported
SEP Scheduled Completion Date: Not reported
SEP Actual Date: Not reported
SEP Defaulted Date: Not reported
SEP Type: Not reported
SEP Type Description: Not reported
Proposed Amount: Not reported
Final Monetary Amount: Not reported
Paid Amount: Not reported
Final Count: Not reported
Final Amount: Not reported

Found Violation: Yes
Agency Which Determined Violation: State
Violation Short Description: Generators - Manifest
Date Violation was Determined: 20170303
Actual Return to Compliance Date: 20170403
Return to Compliance Qualifier: Documented
Violation Responsible Agency: State
Scheduled Compliance Date: Not reported
Enforcement Identifier: Not reported
Date of Enforcement Action: Not reported
Enforcement Responsible Agency: Not reported
Enforcement Docket Number: Not reported
Enforcement Attorney: Not reported
Corrective Action Component: Not reported
Appeal Initiated Date: Not reported
Appeal Resolution Date: Not reported
Disposition Status Date: Not reported
Disposition Status: Not reported
Disposition Status Description: Not reported
Consent/Final Order Sequence Number: Not reported
Consent/Final Order Respondent Name: Not reported
Consent/Final Order Lead Agency: Not reported
Enforcement Type: Not reported
Enforcement Responsible Person: Not reported
Enforcement Responsible Sub-Organization: Not reported
SEP Sequence Number: Not reported
SEP Expenditure Amount: Not reported
SEP Scheduled Completion Date: Not reported
SEP Actual Date: Not reported
SEP Defaulted Date: Not reported
SEP Type: Not reported
SEP Type Description: Not reported
Proposed Amount: Not reported
Final Monetary Amount: Not reported

CVS PHARMACY # 7774 (Continued) **1015753060**

Paid Amount:	Not reported
Final Count:	Not reported
Final Amount:	Not reported
Found Violation:	Yes
Agency Which Determined Violation:	State
Violation Short Description:	Generators - Pre-transport
Date Violation was Determined:	20170303
Actual Return to Compliance Date:	20170403
Return to Compliance Qualifier:	Documented
Violation Responsible Agency:	State
Scheduled Compliance Date:	Not reported
Enforcement Identifier:	Not reported
Date of Enforcement Action:	Not reported
Enforcement Responsible Agency:	Not reported
Enforcement Docket Number:	Not reported
Enforcement Attorney:	Not reported
Corrective Action Component:	Not reported
Appeal Initiated Date:	Not reported
Appeal Resolution Date:	Not reported
Disposition Status Date:	Not reported
Disposition Status:	Not reported
Disposition Status Description:	Not reported
Consent/Final Order Sequence Number:	Not reported
Consent/Final Order Respondent Name:	Not reported
Consent/Final Order Lead Agency:	Not reported
Enforcement Type:	Not reported
Enforcement Responsible Person:	Not reported
Enforcement Responsible Sub-Organization:	Not reported
SEP Sequence Number:	Not reported
SEP Expenditure Amount:	Not reported
SEP Scheduled Completion Date:	Not reported
SEP Actual Date:	Not reported
SEP Defaulted Date:	Not reported
SEP Type:	Not reported
SEP Type Description:	Not reported
Proposed Amount:	Not reported
Final Monetary Amount:	Not reported
Paid Amount:	Not reported
Final Count:	Not reported
Final Amount:	Not reported
Found Violation:	Yes
Agency Which Determined Violation:	State
Violation Short Description:	Generators - General
Date Violation was Determined:	20170303
Actual Return to Compliance Date:	20170403
Return to Compliance Qualifier:	Documented
Violation Responsible Agency:	State
Scheduled Compliance Date:	Not reported
Enforcement Identifier:	Not reported
Date of Enforcement Action:	Not reported
Enforcement Responsible Agency:	Not reported
Enforcement Docket Number:	Not reported
Enforcement Attorney:	Not reported
Corrective Action Component:	Not reported
Appeal Initiated Date:	Not reported

CVS PHARMACY # 7774 (Continued) **1015753060**

Appeal Resolution Date: Not reported
Disposition Status Date: Not reported
Disposition Status: Not reported
Disposition Status Description: Not reported
Consent/Final Order Sequence Number: Not reported
Consent/Final Order Respondent Name: Not reported
Consent/Final Order Lead Agency: Not reported
Enforcement Type: Not reported
Enforcement Responsible Person: Not reported
Enforcement Responsible Sub-Organization: Not reported
SEP Sequence Number: Not reported
SEP Expenditure Amount: Not reported
SEP Scheduled Completion Date: Not reported
SEP Actual Date: Not reported
SEP Defaulted Date: Not reported
SEP Type: Not reported
SEP Type Description: Not reported
Proposed Amount: Not reported
Final Monetary Amount: Not reported
Paid Amount: Not reported
Final Count: Not reported
Final Amount: Not reported

Evaluation Action Summary:
Evaluation Date: 20170303
Evaluation Responsible Agency: State
Found Violation: Yes
Evaluation Type Description: COMPLIANCE EVALUATION INSPECTION
Evaluation Responsible Person Identifier: Not reported
Evaluation Responsible Sub-Organization: Not reported
Actual Return to Compliance Date: 20170403
Scheduled Compliance Date: Not reported
Date of Request: Not reported
Date Response Received: Not reported
Request Agency: Not reported
Former Citation: Not reported

Evaluation Date: 20170303
Evaluation Responsible Agency: State
Found Violation: Yes
Evaluation Type Description: COMPLIANCE EVALUATION INSPECTION
Evaluation Responsible Person Identifier: Not reported
Evaluation Responsible Sub-Organization: Not reported
Actual Return to Compliance Date: 20170403
Scheduled Compliance Date: Not reported
Date of Request: Not reported
Date Response Received: Not reported
Request Agency: Not reported
Former Citation: Not reported

Evaluation Date: 20170303
Evaluation Responsible Agency: State
Found Violation: Yes
Evaluation Type Description: COMPLIANCE EVALUATION INSPECTION
Evaluation Responsible Person Identifier: Not reported
Evaluation Responsible Sub-Organization: Not reported
Actual Return to Compliance Date: 20170403

CVS PHARMACY # 7774 (Continued) **1015753060**

Scheduled Compliance Date:	Not reported
Date of Request:	Not reported
Date Response Received:	Not reported
Request Agency:	Not reported
Former Citation:	Not reported
Evaluation Date:	20170303
Evaluation Responsible Agency:	State
Found Violation:	Yes
Evaluation Type Description:	COMPLIANCE EVALUATION INSPECTION
Evaluation Responsible Person Identifier:	Not reported
Evaluation Responsible Sub-Organization:	Not reported
Actual Return to Compliance Date:	20170403
Scheduled Compliance Date:	Not reported
Date of Request:	Not reported
Date Response Received:	Not reported
Request Agency:	Not reported
Former Citation:	Not reported

FINDS:
Registry ID: 110055055595

Click Here for FRS Facility Detail Report:

Environmental Interest/Information System:
All generators and treatment, storage, and disposal (TSD) facilities who handle hazardous waste are required to report to the EPA Administrator at least once every two years. The data collected is used to create the National Biennial Resource Conservation and Recovery Act (RCRA) Hazardous Waste Report. This data is processed within the RCRA Information (RCRAInfo) database
The California Environmental Protection Agency (CalEPA) has recently implemented a new data warehouse system (nSite). This data warehouse combines and merges facility and site information from five different systems managed within CalEPA. The five systems are: California Environmental Reporting System (CERS),EnviroStor, GeoTracker, California Integrated Water Quality System (CIWQS), andToxic Release Inventory (TRI).
The Resource Conservation and Recovery Act Information System (RCRAInfo) is EPA's comprehensive information system in support of the Resource Conservation and Recovery Act (RCRA) of 1976 and the Hazardous and Solid Waste Amendments (HSWA) of 1984. It tracks many types of information about generators, transporters, treaters, storers, and disposers of hazardous waste.

Click this hyperlink while viewing on your computer to access additional FINDS: detail in the EDR Site Report.

ECHO:

Envid:	1015753060
Registry ID:	110055055595
DFR URL:	http://echo.epa.gov/detailed-facility-report?fid=110055055595
Name:	CVS PHARMACY # 7774
Address:	850 CALIFORNIA STREET
City,State,Zip:	MOUNTAIN VIEW, CA 94041

I60 **CVS PHARMACY NO 7774** **CA CUPA Listings** **S111858036**
South **850 CALIFORNIA ST** **CA HWTS** **N/A**
1/8-1/4 **MOUNTAIN VIEW, CA 94041** **CA HAZNET**
0.186 mi.
982 ft. **Site 4 of 6 in cluster I**

Relative:
Higher

Actual:
82 ft.

CUPA SANTA CLARA:

Name:	CVS PHARMACY #7774
Address:	850 CALIFORNIA ST
City,State,Zip:	MOUNTAIN VIEW, CA 94041
Region:	SANTA CLARA
Telephone:	6506914004
UDF Email:	Erin.Chilinski@CVSHealth.com
PE#:	LQ05
Program Description:	GENERATES 100 KG YR TO <5 TONS/YR (RCRA LQG)
Program Identifier:	DEH PERMIT-HAZ WASTE GENERATOR PROGRAM
Latitude:	37.391605
Longitude:	-122.081126
Record ID:	PR0401627
Facility ID:	FA0269845

HWTS:

Name:	CVS PHARMACY # 7774
Address:	850 CALIFORNIA ST
Address 2:	Not reported
City,State,Zip:	MOUNTAIN VIEW, CA 94041
EPA ID:	CAR000233916
Inactive Date:	Not reported
Create Date:	03/05/2013
Last Act Date:	Not reported
Mailing Name:	Not reported
Mailing Address:	1 CVS DR MC2340
Mailing Address 2:	Not reported
Mailing City,State,Zip:	WOONSOCKET, RI 2895
Owner Name:	LONGS DRUG STORES CALIFORNIA LLC
Owner Address:	1 CVS DR MC 2340
Owner Address 2:	Not reported
Owner City,State,Zip:	WOONSOCKET, RI 2895
Owner Phone:	Not reported
Owner Fax:	Not reported
Contact Name:	NICOLE WILKINSON
Contact Address:	1 CVS DRIVE
Contact Address 2:	Not reported
City,State,Zip:	WOONSOCKET, RI 28956146
Contact Phone:	Not reported
Contact Fax:	Not reported
Facility Status:	Active
Facility Type:	PERMANENT
Category:	FEDERAL
Latitude:	37.39212
Longitude:	-122.08099

HAZNET:

Name:	CVS PHARMACY # 7774
Address:	850 CALIFORNIA ST
Address 2:	Not reported
City,State,Zip:	MOUNTAIN VIEW, CA 940410000
Contact:	NICOLE WILKINSON

CVS PHARMACY NO 7774 (Continued) **S111858036**

Telephone: 4017707132
Mailing Name: Not reported
Mailing Address: 1 CVS DR MC2340

Year: 2021
Gepaid: CAR000233916
TSD EPA ID: NVD980895338
CA Waste Code: 331 - Off-specification, aged or surplus organics
Disposal Method: H141 - Storage, Bulking, And/Or Transfer Off Site--No Treatment/Reovery (H010-H129) Or (H131-H135)
Tons: 0.2055

Year: 2021
Gepaid: CAR000233916
TSD EPA ID: NVD980895338
CA Waste Code: 311 - Pharmaceutical waste
Disposal Method: H141 - Storage, Bulking, And/Or Transfer Off Site--No Treatment/Reovery (H010-H129) Or (H131-H135)
Tons: 0.132

Year: 2021
Gepaid: CAR000233916
TSD EPA ID: CAD008364432
CA Waste Code: 214 - Unspecified solvent mixture
Disposal Method: H141 - Storage, Bulking, And/Or Transfer Off Site--No Treatment/Reovery (H010-H129) Or (H131-H135)
Tons: 0.004

Year: 2021
Gepaid: CAR000233916
TSD EPA ID: NVD980895338
CA Waste Code: 214 - Unspecified solvent mixture
Disposal Method: H141 - Storage, Bulking, And/Or Transfer Off Site--No Treatment/Reovery (H010-H129) Or (H131-H135)
Tons: 0.282

Year: 2021
Gepaid: CAR000233916
TSD EPA ID: CAD980884183
CA Waste Code: 214 - Unspecified solvent mixture
Disposal Method: H141 - Storage, Bulking, And/Or Transfer Off Site--No Treatment/Reovery (H010-H129) Or (H131-H135)
Tons: 0.0195

Year: 2021
Gepaid: CAR000233916
TSD EPA ID: MID980615298
CA Waste Code: 311 - Pharmaceutical waste
Disposal Method: H141 - Storage, Bulking, And/Or Transfer Off Site--No Treatment/Reovery (H010-H129) Or (H131-H135)
Tons: 0.005

Year: 2021
Gepaid: CAR000233916
TSD EPA ID: CAD008364432
CA Waste Code: 311 - Pharmaceutical waste
Disposal Method: H141 - Storage, Bulking, And/Or Transfer Off Site--No

CVS PHARMACY NO 7774 (Continued) **S111858036**

	Treatment/Reovery (H010-H129) Or (H131-H135)
Tons:	0.025
Year:	2021
Gepaid:	CAR000233916
TSD EPA ID:	CAD008364432
CA Waste Code:	331 - Off-specification, aged or surplus organics
Disposal Method:	H141 - Storage, Bulking, And/Or Transfer Off Site--No Treatment/Reovery (H010-H129) Or (H131-H135)
Tons:	0.054
Year:	2021
Gepaid:	CAR000233916
TSD EPA ID:	CAD008364432
CA Waste Code:	122 - Alkaline solution without metals pH >= 12.5
Disposal Method:	H141 - Storage, Bulking, And/Or Transfer Off Site--No Treatment/Reovery (H010-H129) Or (H131-H135)
Tons:	0.0025
Year:	2020
Gepaid:	CAR000233916
TSD EPA ID:	CAD980884183
CA Waste Code:	331 - Off-specification, aged or surplus organics
Disposal Method:	H141 - Storage, Bulking, And/Or Transfer Off Site--No Treatment/Reovery (H010-H129) Or (H131-H135)
Tons:	0.3075

Click this hyperlink while viewing on your computer to access
59 additional CA HAZNET: record(s) in the EDR Site Report.

Additional Info:

Year:	2021
Gen EPA ID:	CAR000233916
Shipment Date:	8/31/2020
Creation Date:	10/20/2020
Receipt Date:	10/2/2020
Manifest ID:	015047944FLE
Trans EPA ID:	MNS000110924
Trans Name:	Stericycle Specialty Waste Solutions Inc
Trans 2 EPA ID:	Not reported
Trans 2 Name:	Not reported
TSDF EPA ID:	NVD980895338
Trans Name:	21st Century Environmental Management of Nevada, LLC
TSDF Alt EPA ID:	Not reported
TSDF Alt Name:	Not reported
Waste Code Description:	214 - Unspecified solvent mixture
RCRA Code:	D001,U002
Meth Code:	H141 - Storage, Bulking, And/Or Transfer Off Site--No Treatment/Reovery (H010-H129) Or (H131-H135)
Quantity Tons:	0.146
Waste Quantity:	292
Quantity Unit:	P
Additional Code 1:	Not reported
Additional Code 2:	Not reported
Additional Code 3:	Not reported

CVS PHARMACY NO 7774 (Continued) **S111858036**

Additional Code 4:	Not reported
Additional Code 5:	Not reported
Shipment Date:	8/31/2020
Creation Date:	10/20/2020
Receipt Date:	10/2/2020
Manifest ID:	015047944FLE
Trans EPA ID:	MNS000110924
Trans Name:	Stericycle Specialty Waste Solutions Inc
Trans 2 EPA ID:	Not reported
Trans 2 Name:	Not reported
TSDF EPA ID:	NVD980895338
Trans Name:	21st Century Environmental Management of Nevada, LLC
TSDF Alt EPA ID:	Not reported
TSDF Alt Name:	Not reported
Waste Code Description:	214 - Unspecified solvent mixture
RCRA Code:	D001,U002
Meth Code:	H141 - Storage, Bulking, And/Or Transfer Off Site--No Treatment/Reovery (H010-H129) Or (H131-H135)
Quantity Tons:	0.0195
Waste Quantity:	39
Quantity Unit:	P
Additional Code 1:	Not reported
Additional Code 2:	Not reported
Additional Code 3:	Not reported
Additional Code 4:	Not reported
Additional Code 5:	Not reported
Shipment Date:	8/31/2020
Creation Date:	10/20/2020
Receipt Date:	10/2/2020
Manifest ID:	015047944FLE
Trans EPA ID:	MNS000110924
Trans Name:	Stericycle Specialty Waste Solutions Inc
Trans 2 EPA ID:	Not reported
Trans 2 Name:	Not reported
TSDF EPA ID:	NVD980895338
Trans Name:	21st Century Environmental Management of Nevada, LLC
TSDF Alt EPA ID:	Not reported
TSDF Alt Name:	Not reported
Waste Code Description:	331 - Off-specification, aged, or surplus organics
RCRA Code:	D007,D010
Meth Code:	H141 - Storage, Bulking, And/Or Transfer Off Site--No Treatment/Reovery (H010-H129) Or (H131-H135)
Quantity Tons:	0.001
Waste Quantity:	2
Quantity Unit:	P
Additional Code 1:	Not reported
Additional Code 2:	Not reported
Additional Code 3:	Not reported
Additional Code 4:	Not reported
Additional Code 5:	Not reported
Shipment Date:	8/31/2020
Creation Date:	10/20/2020
Receipt Date:	10/2/2020
Manifest ID:	015047944FLE

CVS PHARMACY NO 7774 (Continued) **S111858036**

Trans EPA ID:	MNS000110924
Trans Name:	Stericycle Specialty Waste Solutions Inc
Trans 2 EPA ID:	Not reported
Trans 2 Name:	Not reported
TSDF EPA ID:	NVD980895338
Trans Name:	21st Century Environmental Management of Nevada, LLC
TSDF Alt EPA ID:	Not reported
TSDF Alt Name:	Not reported
Waste Code Description:	331 - Off-specification, aged, or surplus organics
RCRA Code:	U129,U205
Meth Code:	H141 - Storage, Bulking, And/Or Transfer Off Site--No Treatment/Reovery (H010-H129) Or (H131-H135)
Quantity Tons:	0.007
Waste Quantity:	14
Quantity Unit:	P
Additional Code 1:	Not reported
Additional Code 2:	Not reported
Additional Code 3:	Not reported
Additional Code 4:	Not reported
Additional Code 5:	Not reported

Shipment Date:	8/31/2020
Creation Date:	10/20/2020
Receipt Date:	10/2/2020
Manifest ID:	015047944FLE
Trans EPA ID:	MNS000110924
Trans Name:	Stericycle Specialty Waste Solutions Inc
Trans 2 EPA ID:	Not reported
Trans 2 Name:	Not reported
TSDF EPA ID:	NVD980895338
Trans Name:	21st Century Environmental Management of Nevada, LLC
TSDF Alt EPA ID:	Not reported
TSDF Alt Name:	Not reported
Waste Code Description:	122 - Alkaline solution without metals (pH > 12.5
RCRA Code:	D002
Meth Code:	H121 - Neutralization Only
Quantity Tons:	0.0005
Waste Quantity:	1
Quantity Unit:	P
Additional Code 1:	Not reported
Additional Code 2:	Not reported
Additional Code 3:	Not reported
Additional Code 4:	Not reported
Additional Code 5:	Not reported

Shipment Date:	8/31/2020
Creation Date:	9/24/2020
Receipt Date:	9/21/2020
Manifest ID:	015047943FLE
Trans EPA ID:	MNS000110924
Trans Name:	Stericycle Specialty Waste Solutions Inc
Trans 2 EPA ID:	Not reported
Trans 2 Name:	Not reported
TSDF EPA ID:	CAD980884183
Trans Name:	GEM Rancho Cordova LLC
TSDF Alt EPA ID:	Not reported
TSDF Alt Name:	Not reported

CVS PHARMACY NO 7774 (Continued) **S111858036**

Waste Code Description:	214 - Unspecified solvent mixture
RCRA Code:	D001
Meth Code:	H141 - Storage, Bulking, And/Or Transfer Off Site--No Treatment/Reovery (H010-H129) Or (H131-H135)
Quantity Tons:	0.01
Waste Quantity:	20
Quantity Unit:	P
Additional Code 1:	Not reported
Additional Code 2:	Not reported
Additional Code 3:	Not reported
Additional Code 4:	Not reported
Additional Code 5:	Not reported
Shipment Date:	8/31/2020
Creation Date:	9/24/2020
Receipt Date:	9/21/2020
Manifest ID:	015047943FLE
Trans EPA ID:	MNS000110924
Trans Name:	Stericycle Specialty Waste Solutions Inc
Trans 2 EPA ID:	Not reported
Trans 2 Name:	Not reported
TSDF EPA ID:	CAD980884183
Trans Name:	GEM Rancho Cordova LLC
TSDF Alt EPA ID:	Not reported
TSDF Alt Name:	Not reported
Waste Code Description:	331 - Off-specification, aged, or surplus organics
RCRA Code:	Not reported
Meth Code:	H141 - Storage, Bulking, And/Or Transfer Off Site--No Treatment/Reovery (H010-H129) Or (H131-H135)
Quantity Tons:	0.045
Waste Quantity:	90
Quantity Unit:	P
Additional Code 1:	Not reported
Additional Code 2:	Not reported
Additional Code 3:	Not reported
Additional Code 4:	Not reported
Additional Code 5:	Not reported
Shipment Date:	8/31/2020
Creation Date:	9/24/2020
Receipt Date:	9/21/2020
Manifest ID:	015047943FLE
Trans EPA ID:	MNS000110924
Trans Name:	Stericycle Specialty Waste Solutions Inc
Trans 2 EPA ID:	Not reported
Trans 2 Name:	Not reported
TSDF EPA ID:	CAD980884183
Trans Name:	GEM Rancho Cordova LLC
TSDF Alt EPA ID:	Not reported
TSDF Alt Name:	Not reported
Waste Code Description:	311 - Pharmaceutical waste
RCRA Code:	D007,D010
Meth Code:	H141 - Storage, Bulking, And/Or Transfer Off Site--No Treatment/Reovery (H010-H129) Or (H131-H135)
Quantity Tons:	0.001
Waste Quantity:	2
Quantity Unit:	P

CVS PHARMACY NO 7774 (Continued) **S111858036**

Additional Code 1:	Not reported
Additional Code 2:	Not reported
Additional Code 3:	Not reported
Additional Code 4:	Not reported
Additional Code 5:	Not reported
Shipment Date:	8/31/2020
Creation Date:	9/24/2020
Receipt Date:	9/21/2020
Manifest ID:	015047943FLE
Trans EPA ID:	MNS000110924
Trans Name:	Stericycle Specialty Waste Solutions Inc
Trans 2 EPA ID:	Not reported
Trans 2 Name:	Not reported
TSDF EPA ID:	CAD980884183
Trans Name:	GEM Rancho Cordova LLC
TSDF Alt EPA ID:	Not reported
TSDF Alt Name:	Not reported
Waste Code Description:	311 - Pharmaceutical waste
RCRA Code:	P001,P075
Meth Code:	H141 - Storage, Bulking, And/Or Transfer Off Site--No Treatment/Reovery (H010-H129) Or (H131-H135)
Quantity Tons:	0.001
Waste Quantity:	2
Quantity Unit:	P
Additional Code 1:	Not reported
Additional Code 2:	Not reported
Additional Code 3:	Not reported
Additional Code 4:	Not reported
Additional Code 5:	Not reported
Shipment Date:	8/31/2020
Creation Date:	9/24/2020
Receipt Date:	9/21/2020
Manifest ID:	015047943FLE
Trans EPA ID:	MNS000110924
Trans Name:	Stericycle Specialty Waste Solutions Inc
Trans 2 EPA ID:	Not reported
Trans 2 Name:	Not reported
TSDF EPA ID:	CAD980884183
Trans Name:	GEM Rancho Cordova LLC
TSDF Alt EPA ID:	Not reported
TSDF Alt Name:	Not reported
Waste Code Description:	331 - Off-specification, aged, or surplus organics
RCRA Code:	Not reported
Meth Code:	H141 - Storage, Bulking, And/Or Transfer Off Site--No Treatment/Reovery (H010-H129) Or (H131-H135)
Quantity Tons:	0.007
Waste Quantity:	14
Quantity Unit:	P
Additional Code 1:	Not reported
Additional Code 2:	Not reported
Additional Code 3:	Not reported
Additional Code 4:	Not reported
Additional Code 5:	Not reported

CVS PHARMACY NO 7774 (Continued) **S111858036**

Additional Info:

Year:	2020
Gen EPA ID:	CAR000233916
Shipment Date:	8/31/2020
Creation Date:	9/24/2020
Receipt Date:	9/21/2020
Manifest ID:	015047943FLE
Trans EPA ID:	MNS000110924
Trans Name:	Stericycle Specialty Waste Solutions Inc
Trans 2 EPA ID:	Not reported
Trans 2 Name:	Not reported
TSDF EPA ID:	CAD980884183
Trans Name:	GEM Rancho Cordova LLC
TSDF Alt EPA ID:	Not reported
TSDF Alt Name:	Not reported
Waste Code Description:	311 - Pharmaceutical waste
RCRA Code:	P001
Meth Code:	H141 - Storage, Bulking, And/Or Transfer Off Site--No Treatment/Reovery (H010-H129) Or (H131-H135)
Quantity Tons:	0.0005
Waste Quantity:	1
Quantity Unit:	P
Additional Code 1:	Not reported
Additional Code 2:	Not reported
Additional Code 3:	Not reported
Additional Code 4:	Not reported
Additional Code 5:	Not reported
Shipment Date:	8/31/2020
Creation Date:	9/24/2020
Receipt Date:	9/21/2020
Manifest ID:	015047943FLE
Trans EPA ID:	MNS000110924
Trans Name:	Stericycle Specialty Waste Solutions Inc
Trans 2 EPA ID:	Not reported
Trans 2 Name:	Not reported
TSDF EPA ID:	CAD980884183
Trans Name:	GEM Rancho Cordova LLC
TSDF Alt EPA ID:	Not reported
TSDF Alt Name:	Not reported
Waste Code Description:	331 - Off-specification, aged, or surplus organics
RCRA Code:	Not reported
Meth Code:	H141 - Storage, Bulking, And/Or Transfer Off Site--No Treatment/Reovery (H010-H129) Or (H131-H135)
Quantity Tons:	0.0825
Waste Quantity:	165
Quantity Unit:	P
Additional Code 1:	Not reported
Additional Code 2:	Not reported
Additional Code 3:	Not reported
Additional Code 4:	Not reported
Additional Code 5:	Not reported
Shipment Date:	8/31/2020
Creation Date:	10/20/2020
Receipt Date:	10/2/2020

CVS PHARMACY NO 7774 (Continued) **S111858036**

Manifest ID:	015047944FLE
Trans EPA ID:	MNS000110924
Trans Name:	Stericycle Specialty Waste Solutions Inc
Trans 2 EPA ID:	Not reported
Trans 2 Name:	Not reported
TSDF EPA ID:	NVD980895338
Trans Name:	21st Century Environmental Management of Nevada, LLC
TSDF Alt EPA ID:	Not reported
TSDF Alt Name:	Not reported
Waste Code Description:	214 - Unspecified solvent mixture
RCRA Code:	D001,U002
Meth Code:	H141 - Storage, Bulking, And/Or Transfer Off Site--No Treatment/Reovery (H010-H129) Or (H131-H135)
Quantity Tons:	0.146
Waste Quantity:	292
Quantity Unit:	P
Additional Code 1:	Not reported
Additional Code 2:	Not reported
Additional Code 3:	Not reported
Additional Code 4:	Not reported
Additional Code 5:	Not reported

Shipment Date:	8/31/2020
Creation Date:	9/24/2020
Receipt Date:	9/21/2020
Manifest ID:	015047943FLE
Trans EPA ID:	MNS000110924
Trans Name:	Stericycle Specialty Waste Solutions Inc
Trans 2 EPA ID:	Not reported
Trans 2 Name:	Not reported
TSDF EPA ID:	CAD980884183
Trans Name:	GEM Rancho Cordova LLC
TSDF Alt EPA ID:	Not reported
TSDF Alt Name:	Not reported
Waste Code Description:	331 - Off-specification, aged, or surplus organics
RCRA Code:	Not reported
Meth Code:	H141 - Storage, Bulking, And/Or Transfer Off Site--No Treatment/Reovery (H010-H129) Or (H131-H135)
Quantity Tons:	0.007
Waste Quantity:	14
Quantity Unit:	P
Additional Code 1:	Not reported
Additional Code 2:	Not reported
Additional Code 3:	Not reported
Additional Code 4:	Not reported
Additional Code 5:	Not reported

Shipment Date:	8/31/2020
Creation Date:	9/24/2020
Receipt Date:	9/21/2020
Manifest ID:	015047943FLE
Trans EPA ID:	MNS000110924
Trans Name:	Stericycle Specialty Waste Solutions Inc
Trans 2 EPA ID:	Not reported
Trans 2 Name:	Not reported
TSDF EPA ID:	CAD980884183
Trans Name:	GEM Rancho Cordova LLC

CVS PHARMACY NO 7774 (Continued) **S111858036**

TSDF Alt EPA ID:	Not reported
TSDF Alt Name:	Not reported
Waste Code Description:	311 - Pharmaceutical waste
RCRA Code:	P001,P075
Meth Code:	H141 - Storage, Bulking, And/Or Transfer Off Site--No Treatment/Reovery (H010-H129) Or (H131-H135)
Quantity Tons:	0.001
Waste Quantity:	2
Quantity Unit:	P
Additional Code 1:	Not reported
Additional Code 2:	Not reported
Additional Code 3:	Not reported
Additional Code 4:	Not reported
Additional Code 5:	Not reported
Shipment Date:	8/31/2020
Creation Date:	9/24/2020
Receipt Date:	9/21/2020
Manifest ID:	015047943FLE
Trans EPA ID:	MNS000110924
Trans Name:	Stericycle Specialty Waste Solutions Inc
Trans 2 EPA ID:	Not reported
Trans 2 Name:	Not reported
TSDF EPA ID:	CAD980884183
Trans Name:	GEM Rancho Cordova LLC
TSDF Alt EPA ID:	Not reported
TSDF Alt Name:	Not reported
Waste Code Description:	311 - Pharmaceutical waste
RCRA Code:	D007,D010
Meth Code:	H141 - Storage, Bulking, And/Or Transfer Off Site--No Treatment/Reovery (H010-H129) Or (H131-H135)
Quantity Tons:	0.001
Waste Quantity:	2
Quantity Unit:	P
Additional Code 1:	Not reported
Additional Code 2:	Not reported
Additional Code 3:	Not reported
Additional Code 4:	Not reported
Additional Code 5:	Not reported
Shipment Date:	8/31/2020
Creation Date:	9/24/2020
Receipt Date:	9/21/2020
Manifest ID:	015047943FLE
Trans EPA ID:	MNS000110924
Trans Name:	Stericycle Specialty Waste Solutions Inc
Trans 2 EPA ID:	Not reported
Trans 2 Name:	Not reported
TSDF EPA ID:	CAD980884183
Trans Name:	GEM Rancho Cordova LLC
TSDF Alt EPA ID:	Not reported
TSDF Alt Name:	Not reported
Waste Code Description:	331 - Off-specification, aged, or surplus organics
RCRA Code:	Not reported
Meth Code:	H141 - Storage, Bulking, And/Or Transfer Off Site--No Treatment/Reovery (H010-H129) Or (H131-H135)
Quantity Tons:	0.045

CVS PHARMACY NO 7774 (Continued) **S111858036**

Waste Quantity:	90
Quantity Unit:	P
Additional Code 1:	Not reported
Additional Code 2:	Not reported
Additional Code 3:	Not reported
Additional Code 4:	Not reported
Additional Code 5:	Not reported
Shipment Date:	8/31/2020
Creation Date:	9/24/2020
Receipt Date:	9/21/2020
Manifest ID:	015047943FLE
Trans EPA ID:	MNS000110924
Trans Name:	Stericycle Specialty Waste Solutions Inc
Trans 2 EPA ID:	Not reported
Trans 2 Name:	Not reported
TSDF EPA ID:	CAD980884183
Trans Name:	GEM Rancho Cordova LLC
TSDF Alt EPA ID:	Not reported
TSDF Alt Name:	Not reported
Waste Code Description:	214 - Unspecified solvent mixture
RCRA Code:	D001
Meth Code:	H141 - Storage, Bulking, And/Or Transfer Off Site--No Treatment/Reovery (H010-H129) Or (H131-H135)
Quantity Tons:	0.01
Waste Quantity:	20
Quantity Unit:	P
Additional Code 1:	Not reported
Additional Code 2:	Not reported
Additional Code 3:	Not reported
Additional Code 4:	Not reported
Additional Code 5:	Not reported
Shipment Date:	8/31/2020
Creation Date:	10/20/2020
Receipt Date:	10/2/2020
Manifest ID:	015047944FLE
Trans EPA ID:	MNS000110924
Trans Name:	Stericycle Specialty Waste Solutions Inc
Trans 2 EPA ID:	Not reported
Trans 2 Name:	Not reported
TSDF EPA ID:	NVD980895338
Trans Name:	21st Century Environmental Management of Nevada, LLC
TSDF Alt EPA ID:	Not reported
TSDF Alt Name:	Not reported
Waste Code Description:	122 - Alkaline solution without metals (pH > 12.5
RCRA Code:	D002
Meth Code:	H121 - Neutralization Only
Quantity Tons:	0.0005
Waste Quantity:	1
Quantity Unit:	P
Additional Code 1:	Not reported
Additional Code 2:	Not reported
Additional Code 3:	Not reported
Additional Code 4:	Not reported
Additional Code 5:	Not reported

CVS PHARMACY NO 7774 (Continued) **S111858036**

Shipment Date:	8/31/2020
Creation Date:	10/20/2020
Receipt Date:	10/2/2020
Manifest ID:	015047944FLE
Trans EPA ID:	MNS000110924
Trans Name:	Stericycle Specialty Waste Solutions Inc
Trans 2 EPA ID:	Not reported
Trans 2 Name:	Not reported
TSDF EPA ID:	NVD980895338
Trans Name:	21st Century Environmental Management of Nevada, LLC
TSDF Alt EPA ID:	Not reported
TSDF Alt Name:	Not reported
Waste Code Description:	331 - Off-specification, aged, or surplus organics
RCRA Code:	U129,U205
Meth Code:	H141 - Storage, Bulking, And/Or Transfer Off Site--No Treatment/Reovery (H010-H129) Or (H131-H135)
Quantity Tons:	0.007
Waste Quantity:	14
Quantity Unit:	P
Additional Code 1:	Not reported
Additional Code 2:	Not reported
Additional Code 3:	Not reported
Additional Code 4:	Not reported
Additional Code 5:	Not reported

Detail Two:

Year:	2020
EM Manifest ID:	4864ee90-c7e9-40ef-ad1c-c0fb5fa864df
Shipment Date:	7/29/2020
Receipt Date:	9/8/2020
Manifest Number:	015048859FLE
Generator EPA ID:	CAR000233916
Name:	CVS
Address:	850 CALIFORNIA STREET
Address 2:	Not reported
City:	MOUNTAIN VIEW
Zip:	94041-1270
Telephone:	877-577-2669
Contact:	Not reported
Contact Telephone:	313-824-5840
Transporter 1 EPA ID:	MNS000110924
Transporter 1 Emergency Number:	Not reported
Transporter 2 EPA ID:	MNS000110924
Transporter 2 Emergency Number:	Not reported
TSDF EPA ID:	MID980615298
TSDF Name:	Petro Chem Processing Group of Nortru LLC
TSDF Address 1:	421 Lycaste St.
TSDF Address 2:	Not reported
TSDF City:	Detroit
TSDF Zip:	48214
TSDF Telephone:	Not reported

Federal:

Year:	2020
EM Manifest ID:	4864ee90-c7e9-40ef-ad1c-c0fb5fa864df
Generator EPA ID:	CAR000233916
Shipment Date:	2020-07-29

CVS PHARMACY NO 7774 (Continued) **S111858036**

Manifest Number:	015048859FLE
Line Number:	1
Method Code:	H141
Quantity Tons:	0.00050
Quantity Waste:	1.000000
Quantity Unit:	P
Number of Containers:	1
Type of Container:	Fiber or plastic boxes, cartons, cases
Quantity Type:	Pounds
Federal Code:	D001

State:

Year:	2020
EM Manifest ID:	4864ee90-c7e9-40ef-ad1c-c0fb5fa864df
Generator EPA ID:	CAR000233916
Shipment Date:	2020-07-29
Manifest Number:	015048859FLE
Line Number:	1
Method Code:	H141
Quantity Tons:	0.00050
Quantity Waste:	1.000000
Quantity Unit:	P
Number of Containers:	1
Type of Container:	Fiber or plastic boxes, cartons, cases
Quantity Type:	Pounds
State Code:	311

Year:	2020
EM Manifest ID:	910686
Shipment Date:	5/9/2019
Receipt Date:	5/28/2019
Manifest Number:	012486513FLE
Generator EPA ID:	CAR000233916
Name:	CVS
Address:	850 CALIFORNIA STREET
Address 2:	Not reported
City:	MOUNTAIN VIEW
Zip:	94041-1270
Telephone:	800-924-6804
Contact:	Not reported
Contact Telephone:	775-575-2760
Transporter 1 EPA ID:	MNS000110924
Transporter 1 Emergency Number:	Not reported
Transporter 2 EPA ID:	MNS000110924
Transporter 2 Emergency Number:	Not reported
TSDF EPA ID:	NVD980895338
TSDF Name:	21st Century Environmental Management of Nevada, LLC
TSDF Address 1:	2095 Newlands Drive East
TSDF Address 2:	Not reported
TSDF City:	Fernley
TSDF Zip:	89408
TSDF Telephone:	Not reported

Federal:

Year:	2020
EM Manifest ID:	910686

CVS PHARMACY NO 7774 (Continued) **S111858036**

Generator EPA ID:	CAR000233916
Shipment Date:	2019-05-09
Manifest Number:	012486513FLE
Line Number:	1
Method Code:	H141
Quantity Tons:	0.00050
Quantity Waste:	1.000000
Quantity Unit:	P
Number of Containers:	1
Type of Container:	Burlap, cloth, paper, or plastic bags
Quantity Type:	Pounds
Federal Code:	D001

Year:	2020
EM Manifest ID:	910686
Generator EPA ID:	CAR000233916
Shipment Date:	2019-05-09
Manifest Number:	012486513FLE
Line Number:	2
Method Code:	H141
Quantity Tons:	0.02800
Quantity Waste:	56.000000
Quantity Unit:	P
Number of Containers:	1
Type of Container:	Fiberboard or plastic drums, barrels, kegs
Quantity Type:	Pounds
Federal Code:	D001

Year:	2020
EM Manifest ID:	910686
Generator EPA ID:	CAR000233916
Shipment Date:	2019-05-09
Manifest Number:	012486513FLE
Line Number:	3
Method Code:	H141
Quantity Tons:	0.02000
Quantity Waste:	40.000000
Quantity Unit:	P
Number of Containers:	2
Type of Container:	Fiber or plastic boxes, cartons, cases
Quantity Type:	Pounds
Federal Code:	D001

Year:	2020
EM Manifest ID:	910686
Generator EPA ID:	CAR000233916
Shipment Date:	2019-05-09
Manifest Number:	012486513FLE
Line Number:	3
Method Code:	H141
Quantity Tons:	0.02000
Quantity Waste:	40.000000
Quantity Unit:	P
Number of Containers:	2
Type of Container:	Fiber or plastic boxes, cartons, cases
Quantity Type:	Pounds
Federal Code:	U002

CVS PHARMACY NO 7774 (Continued) **S111858036**

Year:	2020
EM Manifest ID:	910686
Generator EPA ID:	CAR000233916
Shipment Date:	2019-05-09
Manifest Number:	012486513FLE
Line Number:	4
Method Code:	H141
Quantity Tons:	0.00400
Quantity Waste:	8.000000
Quantity Unit:	P
Number of Containers:	1
Type of Container:	Fiber or plastic boxes, cartons, cases
Quantity Type:	Pounds
Federal Code:	D001

State:

Year:	2020
EM Manifest ID:	910686
Generator EPA ID:	CAR000233916
Shipment Date:	2019-05-09
Manifest Number:	012486513FLE
Line Number:	1
Method Code:	H141
Quantity Tons:	0.00050
Quantity Waste:	1.000000
Quantity Unit:	P
Number of Containers:	1
Type of Container:	Burlap, cloth, paper, or plastic bags
Quantity Type:	Pounds
State Code:	331

Year:	2020
EM Manifest ID:	910686
Generator EPA ID:	CAR000233916
Shipment Date:	2019-05-09
Manifest Number:	012486513FLE
Line Number:	2
Method Code:	H141
Quantity Tons:	0.02800
Quantity Waste:	56.000000
Quantity Unit:	P
Number of Containers:	1
Type of Container:	Fiberboard or plastic drums, barrels, kegs
Quantity Type:	Pounds
State Code:	311

Year:	2020
EM Manifest ID:	910686
Generator EPA ID:	CAR000233916
Shipment Date:	2019-05-09
Manifest Number:	012486513FLE
Line Number:	3
Method Code:	H141
Quantity Tons:	0.02000
Quantity Waste:	40.000000
Quantity Unit:	P
Number of Containers:	2

CVS PHARMACY NO 7774 (Continued) **S111858036**

Type of Container:	Fiber or plastic boxes, cartons, cases
Quantity Type:	Pounds
State Code:	214

Year:	2020
EM Manifest ID:	910686
Generator EPA ID:	CAR000233916
Shipment Date:	2019-05-09
Manifest Number:	012486513FLE
Line Number:	4
Method Code:	H141
Quantity Tons:	0.00400
Quantity Waste:	8.000000
Quantity Unit:	P
Number of Containers:	1
Type of Container:	Fiber or plastic boxes, cartons, cases
Quantity Type:	Pounds
State Code:	214

Year:	2020
EM Manifest ID:	881126
Shipment Date:	5/9/2019
Receipt Date:	5/28/2019
Manifest Number:	012486512FLE
Generator EPA ID:	CAR000233916
Name:	CVS
Address:	850 CALIFORNIA STREET
Address 2:	Not reported
City:	MOUNTAIN VIEW
Zip:	94041-1270
Telephone:	800-924-6804
Contact:	Not reported
Contact Telephone:	323-776-6233
Transporter 1 EPA ID:	MNS000110924
Transporter 1 Emergency Number:	Not reported
Transporter 2 EPA ID:	MNS000110924
Transporter 2 Emergency Number:	Not reported
TSDF EPA ID:	CAD008364432
TSDF Name:	Rho Chem LLC
TSDF Address 1:	425 Isis Ave.
TSDF Address 2:	Not reported
TSDF City:	Inglewood
TSDF Zip:	90301
TSDF Telephone:	Not reported

Federal:

Year:	2020
EM Manifest ID:	881126
Generator EPA ID:	CAR000233916
Shipment Date:	2019-05-09
Manifest Number:	012486512FLE
Line Number:	1
Method Code:	H141
Quantity Tons:	0.02400
Quantity Waste:	48.000000
Quantity Unit:	P
Number of Containers:	1

CVS PHARMACY NO 7774 (Continued) **S111858036**

Type of Container:	Fiberboard or plastic drums, barrels, kegs
Quantity Type:	Pounds
Federal Code:	D007
Year:	2020
EM Manifest ID:	881126
Generator EPA ID:	CAR000233916
Shipment Date:	2019-05-09
Manifest Number:	012486512FLE
Line Number:	1
Method Code:	H141
Quantity Tons:	0.02400
Quantity Waste:	48.000000
Quantity Unit:	P
Number of Containers:	1
Type of Container:	Fiberboard or plastic drums, barrels, kegs
Quantity Type:	Pounds
Federal Code:	D010
Year:	2020
EM Manifest ID:	881126
Generator EPA ID:	CAR000233916
Shipment Date:	2019-05-09
Manifest Number:	012486512FLE
Line Number:	2
Method Code:	H141
Quantity Tons:	0.00200
Quantity Waste:	4.000000
Quantity Unit:	P
Number of Containers:	1
Type of Container:	Fiber or plastic boxes, cartons, cases
Quantity Type:	Pounds
Federal Code:	D002
Year:	2020
EM Manifest ID:	881126
Generator EPA ID:	CAR000233916
Shipment Date:	2019-05-09
Manifest Number:	012486512FLE
Line Number:	3
Method Code:	H141
Quantity Tons:	0.00050
Quantity Waste:	1.000000
Quantity Unit:	P
Number of Containers:	1
Type of Container:	Fiber or plastic boxes, cartons, cases
Quantity Type:	Pounds
Federal Code:	P001
Year:	2020
EM Manifest ID:	881126
Generator EPA ID:	CAR000233916
Shipment Date:	2019-05-09
Manifest Number:	012486512FLE
Line Number:	3
Method Code:	H141
Quantity Tons:	0.00050

CVS PHARMACY NO 7774 (Continued) **S111858036**

Quantity Waste:	1.000000
Quantity Unit:	P
Number of Containers:	1
Type of Container:	Fiber or plastic boxes, cartons, cases
Quantity Type:	Pounds
Federal Code:	P075
Year:	2020
EM Manifest ID:	881126
Generator EPA ID:	CAR000233916
Shipment Date:	2019-05-09
Manifest Number:	012486512FLE
Line Number:	4
Method Code:	H141
Quantity Tons:	0.00100
Quantity Waste:	2.000000
Quantity Unit:	P
Number of Containers:	1
Type of Container:	Fiber or plastic boxes, cartons, cases
Quantity Type:	Pounds
Federal Code:	D007
Year:	2020
EM Manifest ID:	881126
Generator EPA ID:	CAR000233916
Shipment Date:	2019-05-09
Manifest Number:	012486512FLE
Line Number:	4
Method Code:	H141
Quantity Tons:	0.00100
Quantity Waste:	2.000000
Quantity Unit:	P
Number of Containers:	1
Type of Container:	Fiber or plastic boxes, cartons, cases
Quantity Type:	Pounds
Federal Code:	D010
Year:	2020
EM Manifest ID:	881126
Generator EPA ID:	CAR000233916
Shipment Date:	2019-05-09
Manifest Number:	012486512FLE
Line Number:	5
Method Code:	H141
Quantity Tons:	0.00100
Quantity Waste:	2.000000
Quantity Unit:	P
Number of Containers:	1
Type of Container:	Fiber or plastic boxes, cartons, cases
Quantity Type:	Pounds
Federal Code:	D007
Year:	2020
EM Manifest ID:	881126
Generator EPA ID:	CAR000233916
Shipment Date:	2019-05-09
Manifest Number:	012486512FLE

CVS PHARMACY NO 7774 (Continued) **S111858036**

Line Number:	5
Method Code:	H141
Quantity Tons:	0.00100
Quantity Waste:	2.000000
Quantity Unit:	P
Number of Containers:	1
Type of Container:	Fiber or plastic boxes, cartons, cases
Quantity Type:	Pounds
Federal Code:	D009

Year:	2020
EM Manifest ID:	881126
Generator EPA ID:	CAR000233916
Shipment Date:	2019-05-09
Manifest Number:	012486512FLE
Line Number:	5
Method Code:	H141
Quantity Tons:	0.00100
Quantity Waste:	2.000000
Quantity Unit:	P
Number of Containers:	1
Type of Container:	Fiber or plastic boxes, cartons, cases
Quantity Type:	Pounds
Federal Code:	D010

Year:	2020
EM Manifest ID:	881126
Generator EPA ID:	CAR000233916
Shipment Date:	2019-05-09
Manifest Number:	012486512FLE
Line Number:	5
Method Code:	H141
Quantity Tons:	0.00100
Quantity Waste:	2.000000
Quantity Unit:	P
Number of Containers:	1
Type of Container:	Fiber or plastic boxes, cartons, cases
Quantity Type:	Pounds
Federal Code:	D024

Year:	2020
EM Manifest ID:	881126
Generator EPA ID:	CAR000233916
Shipment Date:	2019-05-09
Manifest Number:	012486512FLE
Line Number:	6
Method Code:	H141
Quantity Tons:	0.00050
Quantity Waste:	1.000000
Quantity Unit:	P
Number of Containers:	1
Type of Container:	Fiber or plastic boxes, cartons, cases
Quantity Type:	Pounds
Federal Code:	P001

State:

Year:	2020

CVS PHARMACY NO 7774 (Continued) **S111858036**

EM Manifest ID:	881126
Generator EPA ID:	CAR000233916
Shipment Date:	2019-05-09
Manifest Number:	012486512FLE
Line Number:	1
Method Code:	H141
Quantity Tons:	0.02400
Quantity Waste:	48.000000
Quantity Unit:	P
Number of Containers:	1
Type of Container:	Fiberboard or plastic drums, barrels, kegs
Quantity Type:	Pounds
State Code:	311

Year:	2020
EM Manifest ID:	881126
Generator EPA ID:	CAR000233916
Shipment Date:	2019-05-09
Manifest Number:	012486512FLE
Line Number:	2
Method Code:	H141
Quantity Tons:	0.00200
Quantity Waste:	4.000000
Quantity Unit:	P
Number of Containers:	1
Type of Container:	Fiber or plastic boxes, cartons, cases
Quantity Type:	Pounds
State Code:	122

Year:	2020
EM Manifest ID:	881126
Generator EPA ID:	CAR000233916
Shipment Date:	2019-05-09
Manifest Number:	012486512FLE
Line Number:	3
Method Code:	H141
Quantity Tons:	0.00050
Quantity Waste:	1.000000
Quantity Unit:	P
Number of Containers:	1
Type of Container:	Fiber or plastic boxes, cartons, cases
Quantity Type:	Pounds
State Code:	311

Year:	2020
EM Manifest ID:	881126
Generator EPA ID:	CAR000233916
Shipment Date:	2019-05-09
Manifest Number:	012486512FLE
Line Number:	4
Method Code:	H141
Quantity Tons:	0.00100
Quantity Waste:	2.000000
Quantity Unit:	P
Number of Containers:	1
Type of Container:	Fiber or plastic boxes, cartons, cases
Quantity Type:	Pounds

CVS PHARMACY NO 7774 (Continued) **S111858036**

State Code: 311

Year: 2020
EM Manifest ID: 881126
Generator EPA ID: CAR000233916
Shipment Date: 2019-05-09
Manifest Number: 012486512FLE
Line Number: 5
Method Code: H141
Quantity Tons: 0.00100
Quantity Waste: 2.000000
Quantity Unit: P
Number of Containers: 1
Type of Container: Fiber or plastic boxes, cartons, cases
Quantity Type: Pounds
State Code: 311

Year: 2020
EM Manifest ID: 881126
Generator EPA ID: CAR000233916
Shipment Date: 2019-05-09
Manifest Number: 012486512FLE
Line Number: 6
Method Code: H141
Quantity Tons: 0.00050
Quantity Waste: 1.000000
Quantity Unit: P
Number of Containers: 1
Type of Container: Fiber or plastic boxes, cartons, cases
Quantity Type: Pounds
State Code: 311

Year: 2020
EM Manifest ID: 881126
Generator EPA ID: CAR000233916
Shipment Date: 2019-05-09
Manifest Number: 012486512FLE
Line Number: 7
Method Code: H141
Quantity Tons: 0.05750
Quantity Waste: 115.000000
Quantity Unit: P
Number of Containers: 1
Type of Container: Fiberboard or plastic drums, barrels, kegs
Quantity Type: Pounds
State Code: 331

Year: 2020
EM Manifest ID: 881126
Generator EPA ID: CAR000233916
Shipment Date: 2019-05-09
Manifest Number: 012486512FLE
Line Number: 8
Method Code: H141
Quantity Tons: 0.03300
Quantity Waste: 66.000000
Quantity Unit: P

CVS PHARMACY NO 7774 (Continued) **S111858036**

Number of Containers: 1
Type of Container: Fiberboard or plastic drums, barrels, kegs
Quantity Type: Pounds
State Code: 331

Year: 2020
EM Manifest ID: b0cb9ba7-47af-4ef4-bafd-5de82422d8cd
Shipment Date: 4/3/2020
Receipt Date: 4/24/2020
Manifest Number: 013978067FLE
Generator EPA ID: CAR000233916
Name: CVS
Address: 850 CALIFORNIA STREET
Address 2: Not reported
City: MOUNTAIN VIEW
Zip: 94041-1270
Telephone: 800-924-6804
Contact: Not reported
Contact Telephone: 775-575-2760
Transporter 1 EPA ID: MNS000110924
Transporter 1 Emergency Number: Not reported
Transporter 2 EPA ID: MNS000110924
Transporter 2 Emergency Number: Not reported
TSDF EPA ID: NVD980895338
TSDF Name: 21st Century Environmental Management of Nevada, LLC
TSDF Address 1: 2095 Newlands Drive East
TSDF Address 2: Not reported
TSDF City: Fernley
TSDF Zip: 89408
TSDF Telephone: Not reported

Federal:
Year: 2020
EM Manifest ID: b0cb9ba7-47af-4ef4-bafd-5de82422d8cd
Generator EPA ID: CAR000233916
Shipment Date: 2020-04-03
Manifest Number: 013978067FLE
Line Number: 1
Method Code: H121
Quantity Tons: 0.00200
Quantity Waste: 4.000000
Quantity Unit: P
Number of Containers: 1
Type of Container: Fiber or plastic boxes, cartons, cases
Quantity Type: Pounds
Federal Code: D002

Year: 2020
EM Manifest ID: b0cb9ba7-47af-4ef4-bafd-5de82422d8cd
Generator EPA ID: CAR000233916
Shipment Date: 2020-04-03
Manifest Number: 013978067FLE
Line Number: 2
Method Code: H121
Quantity Tons: 0.00600
Quantity Waste: 12.000000
Quantity Unit: P

CVS PHARMACY NO 7774 (Continued) **S111858036**

Number of Containers: 1
Type of Container: Fiber or plastic boxes, cartons, cases
Quantity Type: Pounds
Federal Code: D002

Year: 2020
EM Manifest ID: b0cb9ba7-47af-4ef4-bafd-5de82422d8cd
Generator EPA ID: CAR000233916
Shipment Date: 2020-04-03
Manifest Number: 013978067FLE
Line Number: 3
Method Code: H141
Quantity Tons: 0.17550
Quantity Waste: 351.000000
Quantity Unit: P
Number of Containers: 2
Type of Container: Fiberboard or plastic drums, barrels, kegs
Quantity Type: Pounds
Federal Code: D001

Year: 2020
EM Manifest ID: b0cb9ba7-47af-4ef4-bafd-5de82422d8cd
Generator EPA ID: CAR000233916
Shipment Date: 2020-04-03
Manifest Number: 013978067FLE
Line Number: 3
Method Code: H141
Quantity Tons: 0.17550
Quantity Waste: 351.000000
Quantity Unit: P
Number of Containers: 2
Type of Container: Fiberboard or plastic drums, barrels, kegs
Quantity Type: Pounds
Federal Code: U002

State:

Year: 2020
EM Manifest ID: b0cb9ba7-47af-4ef4-bafd-5de82422d8cd
Generator EPA ID: CAR000233916
Shipment Date: 2020-04-03
Manifest Number: 013978067FLE
Line Number: 1
Method Code: H121
Quantity Tons: 0.00200
Quantity Waste: 4.000000
Quantity Unit: P
Number of Containers: 1
Type of Container: Fiber or plastic boxes, cartons, cases
Quantity Type: Pounds
State Code: 791

Year: 2020
EM Manifest ID: b0cb9ba7-47af-4ef4-bafd-5de82422d8cd
Generator EPA ID: CAR000233916
Shipment Date: 2020-04-03
Manifest Number: 013978067FLE
Line Number: 2

CVS PHARMACY NO 7774 (Continued) **S111858036**

Method Code:	H121
Quantity Tons:	0.00600
Quantity Waste:	12.000000
Quantity Unit:	P
Number of Containers:	1
Type of Container:	Fiber or plastic boxes, cartons, cases
Quantity Type:	Pounds
State Code:	122

Year:	2020
EM Manifest ID:	b0cb9ba7-47af-4ef4-bafd-5de82422d8cd
Generator EPA ID:	CAR000233916
Shipment Date:	2020-04-03
Manifest Number:	013978067FLE
Line Number:	3
Method Code:	H141
Quantity Tons:	0.17550
Quantity Waste:	351.000000
Quantity Unit:	P
Number of Containers:	2
Type of Container:	Fiberboard or plastic drums, barrels, kegs
Quantity Type:	Pounds
State Code:	214

Year:	2020
EM Manifest ID:	3301c802-7745-4365-a58e-e5660264758e
Shipment Date:	4/3/2020
Receipt Date:	4/15/2020
Manifest Number:	013978066FLE
Generator EPA ID:	CAR000233916
Name:	CVS
Address:	850 CALIFORNIA STREET
Address 2:	Not reported
City:	MOUNTAIN VIEW
Zip:	94041-1270
Telephone:	877-577-2669
Contact:	Not reported
Contact Telephone:	313-824-5840
Transporter 1 EPA ID:	MNS000110924
Transporter 1 Emergency Number:	Not reported
Transporter 2 EPA ID:	MNS000110924
Transporter 2 Emergency Number:	Not reported
TSDF EPA ID:	MID980615298
TSDF Name:	Petro Chem Processing Group of Nortru LLC
TSDF Address 1:	421 Lycaste St.
TSDF Address 2:	Not reported
TSDF City:	Detroit
TSDF Zip:	48214
TSDF Telephone:	Not reported

Federal:

Year:	2020
EM Manifest ID:	3301c802-7745-4365-a58e-e5660264758e
Generator EPA ID:	CAR000233916
Shipment Date:	2020-04-03
Manifest Number:	013978066FLE
Line Number:	1

CVS PHARMACY NO 7774 (Continued) **S111858036**

Method Code:	H141
Quantity Tons:	0.00050
Quantity Waste:	1.000000
Quantity Unit:	P
Number of Containers:	1
Type of Container:	Fiber or plastic boxes, cartons, cases
Quantity Type:	Pounds
Federal Code:	D001

State:

Year:	2020
EM Manifest ID:	3301c802-7745-4365-a58e-e5660264758e
Generator EPA ID:	CAR000233916
Shipment Date:	2020-04-03
Manifest Number:	013978066FLE
Line Number:	1
Method Code:	H141
Quantity Tons:	0.00050
Quantity Waste:	1.000000
Quantity Unit:	P
Number of Containers:	1
Type of Container:	Fiber or plastic boxes, cartons, cases
Quantity Type:	Pounds
State Code:	311

Year:	2020
EM Manifest ID:	17000ab9-6daa-4a70-8cc8-6a4787d25e17
Shipment Date:	10/25/2019
Receipt Date:	11/21/2019
Manifest Number:	013417546FLE
Generator EPA ID:	CAR000233916
Name:	CVS
Address:	850 CALIFORNIA STREET
Address 2:	Not reported
City:	MOUNTAIN VIEW
Zip:	94041-1270
Telephone:	800-924-6804
Contact:	Not reported
Contact Telephone:	916-351-0980
Transporter 1 EPA ID:	MNS000110924
Transporter 1 Emergency Number:	Not reported
Transporter 2 EPA ID:	MNS000110924
Transporter 2 Emergency Number:	Not reported
TSDF EPA ID:	CAD980884183
TSDF Name:	GEM Rancho Cordova LLC
TSDF Address 1:	11855 White Rock Road
TSDF Address 2:	Not reported
TSDF City:	Rancho Cordova
TSDF Zip:	95742
TSDF Telephone:	Not reported

Federal:

Year:	2020
EM Manifest ID:	17000ab9-6daa-4a70-8cc8-6a4787d25e17
Generator EPA ID:	CAR000233916
Shipment Date:	2019-10-25

CVS PHARMACY NO 7774 (Continued) **S111858036**

Manifest Number:	013417546FLE
Line Number:	1
Method Code:	H141
Quantity Tons:	0.00150
Quantity Waste:	3.000000
Quantity Unit:	P
Number of Containers:	1
Type of Container:	Fiber or plastic boxes, cartons, cases
Quantity Type:	Pounds
Federal Code:	D001

Year:	2020
EM Manifest ID:	17000ab9-6daa-4a70-8cc8-6a4787d25e17
Generator EPA ID:	CAR000233916
Shipment Date:	2019-10-25
Manifest Number:	013417546FLE
Line Number:	2
Method Code:	H141
Quantity Tons:	0.00100
Quantity Waste:	2.000000
Quantity Unit:	P
Number of Containers:	1
Type of Container:	Fiber or plastic boxes, cartons, cases
Quantity Type:	Pounds
Federal Code:	P001

Year:	2020
EM Manifest ID:	17000ab9-6daa-4a70-8cc8-6a4787d25e17
Generator EPA ID:	CAR000233916
Shipment Date:	2019-10-25
Manifest Number:	013417546FLE
Line Number:	2
Method Code:	H141
Quantity Tons:	0.00100
Quantity Waste:	2.000000
Quantity Unit:	P
Number of Containers:	1
Type of Container:	Fiber or plastic boxes, cartons, cases
Quantity Type:	Pounds
Federal Code:	P075

Year:	2020
EM Manifest ID:	17000ab9-6daa-4a70-8cc8-6a4787d25e17
Generator EPA ID:	CAR000233916
Shipment Date:	2019-10-25
Manifest Number:	013417546FLE
Line Number:	3
Method Code:	H141
Quantity Tons:	0.00150
Quantity Waste:	3.000000
Quantity Unit:	P
Number of Containers:	1
Type of Container:	Fiber or plastic boxes, cartons, cases
Quantity Type:	Pounds
Federal Code:	D007

Year:	2020

CVS PHARMACY NO 7774 (Continued) **S111858036**

EM Manifest ID:	17000ab9-6daa-4a70-8cc8-6a4787d25e17
Generator EPA ID:	CAR000233916
Shipment Date:	2019-10-25
Manifest Number:	013417546FLE
Line Number:	3
Method Code:	H141
Quantity Tons:	0.00150
Quantity Waste:	3.000000
Quantity Unit:	P
Number of Containers:	1
Type of Container:	Fiber or plastic boxes, cartons, cases
Quantity Type:	Pounds
Federal Code:	D010

Year:	2020
EM Manifest ID:	17000ab9-6daa-4a70-8cc8-6a4787d25e17
Generator EPA ID:	CAR000233916
Shipment Date:	2019-10-25
Manifest Number:	013417546FLE
Line Number:	4
Method Code:	H141
Quantity Tons:	0.00050
Quantity Waste:	1.000000
Quantity Unit:	P
Number of Containers:	1
Type of Container:	Fiber or plastic boxes, cartons, cases
Quantity Type:	Pounds
Federal Code:	D007

Year:	2020
EM Manifest ID:	17000ab9-6daa-4a70-8cc8-6a4787d25e17
Generator EPA ID:	CAR000233916
Shipment Date:	2019-10-25
Manifest Number:	013417546FLE
Line Number:	4
Method Code:	H141
Quantity Tons:	0.00050
Quantity Waste:	1.000000
Quantity Unit:	P
Number of Containers:	1
Type of Container:	Fiber or plastic boxes, cartons, cases
Quantity Type:	Pounds
Federal Code:	D009

Year:	2020
EM Manifest ID:	17000ab9-6daa-4a70-8cc8-6a4787d25e17
Generator EPA ID:	CAR000233916
Shipment Date:	2019-10-25
Manifest Number:	013417546FLE
Line Number:	4
Method Code:	H141
Quantity Tons:	0.00050
Quantity Waste:	1.000000
Quantity Unit:	P
Number of Containers:	1
Type of Container:	Fiber or plastic boxes, cartons, cases
Quantity Type:	Pounds

CVS PHARMACY NO 7774 (Continued) **S111858036**

Federal Code: D010

Year: 2020
EM Manifest ID: 17000ab9-6daa-4a70-8cc8-6a4787d25e17
Generator EPA ID: CAR000233916
Shipment Date: 2019-10-25
Manifest Number: 013417546FLE
Line Number: 4
Method Code: H141
Quantity Tons: 0.00050
Quantity Waste: 1.000000
Quantity Unit: P
Number of Containers: 1
Type of Container: Fiber or plastic boxes, cartons, cases
Quantity Type: Pounds
Federal Code: D024

State:
Year: 2020
EM Manifest ID: 17000ab9-6daa-4a70-8cc8-6a4787d25e17
Generator EPA ID: CAR000233916
Shipment Date: 2019-10-25
Manifest Number: 013417546FLE
Line Number: 1
Method Code: H141
Quantity Tons: 0.00150
Quantity Waste: 3.000000
Quantity Unit: P
Number of Containers: 1
Type of Container: Fiber or plastic boxes, cartons, cases
Quantity Type: Pounds
State Code: 214

Year: 2020
EM Manifest ID: 17000ab9-6daa-4a70-8cc8-6a4787d25e17
Generator EPA ID: CAR000233916
Shipment Date: 2019-10-25
Manifest Number: 013417546FLE
Line Number: 2
Method Code: H141
Quantity Tons: 0.00100
Quantity Waste: 2.000000
Quantity Unit: P
Number of Containers: 1
Type of Container: Fiber or plastic boxes, cartons, cases
Quantity Type: Pounds
State Code: 311

Year: 2020
EM Manifest ID: 17000ab9-6daa-4a70-8cc8-6a4787d25e17
Generator EPA ID: CAR000233916
Shipment Date: 2019-10-25
Manifest Number: 013417546FLE
Line Number: 3
Method Code: H141
Quantity Tons: 0.00150
Quantity Waste: 3.000000

CVS PHARMACY NO 7774 (Continued) **S111858036**

Quantity Unit:	P
Number of Containers:	1
Type of Container:	Fiber or plastic boxes, cartons, cases
Quantity Type:	Pounds
State Code:	311

Year:	2020
EM Manifest ID:	17000ab9-6daa-4a70-8cc8-6a4787d25e17
Generator EPA ID:	CAR000233916
Shipment Date:	2019-10-25
Manifest Number:	013417546FLE
Line Number:	4
Method Code:	H141
Quantity Tons:	0.00050
Quantity Waste:	1.000000
Quantity Unit:	P
Number of Containers:	1
Type of Container:	Fiber or plastic boxes, cartons, cases
Quantity Type:	Pounds
State Code:	311

Year:	2020
EM Manifest ID:	17000ab9-6daa-4a70-8cc8-6a4787d25e17
Generator EPA ID:	CAR000233916
Shipment Date:	2019-10-25
Manifest Number:	013417546FLE
Line Number:	5
Method Code:	H141
Quantity Tons:	0.04300
Quantity Waste:	86.000000
Quantity Unit:	P
Number of Containers:	1
Type of Container:	Fiberboard or plastic drums, barrels, kegs
Quantity Type:	Pounds
State Code:	331

Detail Two:

Year:	2019
EM Manifest ID:	574173
Shipment Date:	8/5/2019
Receipt Date:	9/9/2019
Manifest Number:	012482905FLE
Generator EPA ID:	CAR000233916
Name:	CVS
Address:	850 CALIFORNIA STREET
Address 2:	Not reported
City:	MOUNTAIN VIEW
Zip:	94041-1270
Telephone:	800-924-6804
Contact:	Not reported
Contact Telephone:	775-575-2760
Transporter 1 EPA ID:	MNS000110924
Transporter 1 Emergency Number:	Not reported
Transporter 2 EPA ID:	MNS000110924
Transporter 2 Emergency Number:	Not reported
TSDF EPA ID:	NVD980895338

CVS PHARMACY NO 7774 (Continued) **S111858036**

TSDF Name: 21st Century Environmental Management of Nevada, LLC
TSDF Address 1: 2095 Newlands Drive East
TSDF Address 2: Not reported
TSDF City: Fernley
TSDF Zip: 89408
TSDF Telephone: Not reported

Federal:
Year: 2019
EM Manifest ID: 574173
Generator EPA ID: CAR000233916
Shipment Date: 2019-08-05
Manifest Number: 012482905FLE
Line Number: 1
Method Code: H141
Quantity Tons: 0.00400
Quantity Waste: 8.000000
Quantity Unit: P
Number of Containers: 1
Type of Container: Fiber or plastic boxes, cartons, cases
Quantity Type: Pounds
Federal Code: D001

Year: 2019
EM Manifest ID: 574173
Generator EPA ID: CAR000233916
Shipment Date: 2019-08-05
Manifest Number: 012482905FLE
Line Number: 2
Method Code: H141
Quantity Tons: 0.00050
Quantity Waste: 1.000000
Quantity Unit: P
Number of Containers: 1
Type of Container: Fiber or plastic boxes, cartons, cases
Quantity Type: Pounds
Federal Code: P001

Year: 2019
EM Manifest ID: 574173
Generator EPA ID: CAR000233916
Shipment Date: 2019-08-05
Manifest Number: 012482905FLE
Line Number: 3
Method Code: H141
Quantity Tons: 0.00300
Quantity Waste: 6.000000
Quantity Unit: P
Number of Containers: 1
Type of Container: Fiber or plastic boxes, cartons, cases
Quantity Type: Pounds
Federal Code: D007

Year: 2019
EM Manifest ID: 574173
Generator EPA ID: CAR000233916
Shipment Date: 2019-08-05
Manifest Number: 012482905FLE

CVS PHARMACY NO 7774 (Continued) **S111858036**

Line Number:	3
Method Code:	H141
Quantity Tons:	0.00300
Quantity Waste:	6.000000
Quantity Unit:	P
Number of Containers:	1
Type of Container:	Fiber or plastic boxes, cartons, cases
Quantity Type:	Pounds
Federal Code:	D010

Year:	2019
EM Manifest ID:	574173
Generator EPA ID:	CAR000233916
Shipment Date:	2019-08-05
Manifest Number:	012482905FLE
Line Number:	4
Method Code:	H141
Quantity Tons:	0.00100
Quantity Waste:	2.000000
Quantity Unit:	P
Number of Containers:	1
Type of Container:	Fiber or plastic boxes, cartons, cases
Quantity Type:	Pounds
Federal Code:	D007

Year:	2019
EM Manifest ID:	574173
Generator EPA ID:	CAR000233916
Shipment Date:	2019-08-05
Manifest Number:	012482905FLE
Line Number:	4
Method Code:	H141
Quantity Tons:	0.00100
Quantity Waste:	2.000000
Quantity Unit:	P
Number of Containers:	1
Type of Container:	Fiber or plastic boxes, cartons, cases
Quantity Type:	Pounds
Federal Code:	D009

Year:	2019
EM Manifest ID:	574173
Generator EPA ID:	CAR000233916
Shipment Date:	2019-08-05
Manifest Number:	012482905FLE
Line Number:	4
Method Code:	H141
Quantity Tons:	0.00100
Quantity Waste:	2.000000
Quantity Unit:	P
Number of Containers:	1
Type of Container:	Fiber or plastic boxes, cartons, cases
Quantity Type:	Pounds
Federal Code:	D010

Year:	2019
EM Manifest ID:	574173

CVS PHARMACY NO 7774 (Continued) **S111858036**

Generator EPA ID:	CAR000233916
Shipment Date:	2019-08-05
Manifest Number:	012482905FLE
Line Number:	4
Method Code:	H141
Quantity Tons:	0.00100
Quantity Waste:	2.000000
Quantity Unit:	P
Number of Containers:	1
Type of Container:	Fiber or plastic boxes, cartons, cases
Quantity Type:	Pounds
Federal Code:	D024

State:

Year:	2019
EM Manifest ID:	574173
Generator EPA ID:	CAR000233916
Shipment Date:	2019-08-05
Manifest Number:	012482905FLE
Line Number:	1
Method Code:	H141
Quantity Tons:	0.00400
Quantity Waste:	8.000000
Quantity Unit:	P
Number of Containers:	1
Type of Container:	Fiber or plastic boxes, cartons, cases
Quantity Type:	Pounds
State Code:	214

Year:	2019
EM Manifest ID:	574173
Generator EPA ID:	CAR000233916
Shipment Date:	2019-08-05
Manifest Number:	012482905FLE
Line Number:	2
Method Code:	H141
Quantity Tons:	0.00050
Quantity Waste:	1.000000
Quantity Unit:	P
Number of Containers:	1
Type of Container:	Fiber or plastic boxes, cartons, cases
Quantity Type:	Pounds
State Code:	311

Year:	2019
EM Manifest ID:	574173
Generator EPA ID:	CAR000233916
Shipment Date:	2019-08-05
Manifest Number:	012482905FLE
Line Number:	3
Method Code:	H141
Quantity Tons:	0.00300
Quantity Waste:	6.000000
Quantity Unit:	P
Number of Containers:	1
Type of Container:	Fiber or plastic boxes, cartons, cases
Quantity Type:	Pounds

CVS PHARMACY NO 7774 (Continued) **S111858036**

State Code: 311

Year: 2019
EM Manifest ID: 574173
Generator EPA ID: CAR000233916
Shipment Date: 2019-08-05
Manifest Number: 012482905FLE
Line Number: 4
Method Code: H141
Quantity Tons: 0.00100
Quantity Waste: 2.000000
Quantity Unit: P
Number of Containers: 1
Type of Container: Fiber or plastic boxes, cartons, cases
Quantity Type: Pounds
State Code: 311

Year: 2019
EM Manifest ID: 574173
Generator EPA ID: CAR000233916
Shipment Date: 2019-08-05
Manifest Number: 012482905FLE
Line Number: 5
Method Code: H141
Quantity Tons: 0.10850
Quantity Waste: 217.000000
Quantity Unit: P
Number of Containers: 2
Type of Container: Fiberboard or plastic drums, barrels, kegs
Quantity Type: Pounds
State Code: 331

Year: 2019
EM Manifest ID: e3996d48-9a5a-44fb-8d27-0c34d8031729
Shipment Date: 8/5/2019
Receipt Date: 8/28/2019
Manifest Number: 012482906FLE
Generator EPA ID: CAR000233916
Name: CVS
Address: 850 CALIFORNIA STREET
Address 2: Not reported
City: MOUNTAIN VIEW
Zip: 94041-1270
Telephone: 800-924-6804
Contact: Not reported
Contact Telephone: 775-575-2760
Transporter 1 EPA ID: MNS000110924
Transporter 1 Emergency Number: Not reported
Transporter 2 EPA ID: MNS000110924
Transporter 2 Emergency Number: Not reported
TSDF EPA ID: NVD980895338
TSDF Name: 21st Century Environmental Management of Nevada, LLC
TSDF Address 1: 2095 Newlands Drive East
TSDF Address 2: Not reported
TSDF City: Fernley
TSDF Zip: 89408

CVS PHARMACY NO 7774 (Continued) **S111858036**

TSDF Telephone: Not reported

Federal:

Year: 2019
EM Manifest ID: e3996d48-9a5a-44fb-8d27-0c34d8031729
Generator EPA ID: CAR000233916
Shipment Date: 2019-08-05
Manifest Number: 012482906FLE
Line Number: 1
Method Code: H141
Quantity Tons: 0.21400
Quantity Waste: 428.000000
Quantity Unit: P
Number of Containers: 2
Type of Container: Fiberboard or plastic drums, barrels, kegs
Quantity Type: Pounds
Federal Code: D001

Year: 2019
EM Manifest ID: e3996d48-9a5a-44fb-8d27-0c34d8031729
Generator EPA ID: CAR000233916
Shipment Date: 2019-08-05
Manifest Number: 012482906FLE
Line Number: 1
Method Code: H141
Quantity Tons: 0.21400
Quantity Waste: 428.000000
Quantity Unit: P
Number of Containers: 2
Type of Container: Fiberboard or plastic drums, barrels, kegs
Quantity Type: Pounds
Federal Code: U002

Year: 2019
EM Manifest ID: e3996d48-9a5a-44fb-8d27-0c34d8031729
Generator EPA ID: CAR000233916
Shipment Date: 2019-08-05
Manifest Number: 012482906FLE
Line Number: 2
Method Code: H121
Quantity Tons: 0.00350
Quantity Waste: 7.000000
Quantity Unit: P
Number of Containers: 1
Type of Container: Fiber or plastic boxes, cartons, cases
Quantity Type: Pounds
Federal Code: D002

Year: 2019
EM Manifest ID: e3996d48-9a5a-44fb-8d27-0c34d8031729
Generator EPA ID: CAR000233916
Shipment Date: 2019-08-05
Manifest Number: 012482906FLE
Line Number: 3
Method Code: H141
Quantity Tons: 0.00050
Quantity Waste: 1.000000
Quantity Unit: P

CVS PHARMACY NO 7774 (Continued) **S111858036**

Number of Containers: 1
Type of Container: Fiber or plastic boxes, cartons, cases
Quantity Type: Pounds
Federal Code: U129

Year: 2019
EM Manifest ID: e3996d48-9a5a-44fb-8d27-0c34d8031729
Generator EPA ID: CAR000233916
Shipment Date: 2019-08-05
Manifest Number: 012482906FLE
Line Number: 3
Method Code: H141
Quantity Tons: 0.00050
Quantity Waste: 1.000000
Quantity Unit: P
Number of Containers: 1
Type of Container: Fiber or plastic boxes, cartons, cases
Quantity Type: Pounds
Federal Code: U205

State:
Year: 2019
EM Manifest ID: e3996d48-9a5a-44fb-8d27-0c34d8031729
Generator EPA ID: CAR000233916
Shipment Date: 2019-08-05
Manifest Number: 012482906FLE
Line Number: 1
Method Code: H141
Quantity Tons: 0.21400
Quantity Waste: 428.000000
Quantity Unit: P
Number of Containers: 2
Type of Container: Fiberboard or plastic drums, barrels, kegs
Quantity Type: Pounds
State Code: 214

Year: 2019
EM Manifest ID: e3996d48-9a5a-44fb-8d27-0c34d8031729
Generator EPA ID: CAR000233916
Shipment Date: 2019-08-05
Manifest Number: 012482906FLE
Line Number: 2
Method Code: H121
Quantity Tons: 0.00350
Quantity Waste: 7.000000
Quantity Unit: P
Number of Containers: 1
Type of Container: Fiber or plastic boxes, cartons, cases
Quantity Type: Pounds
State Code: 122

Year: 2019
EM Manifest ID: e3996d48-9a5a-44fb-8d27-0c34d8031729
Generator EPA ID: CAR000233916
Shipment Date: 2019-08-05
Manifest Number: 012482906FLE
Line Number: 3

CVS PHARMACY NO 7774 (Continued) **S111858036**

Method Code:	H141
Quantity Tons:	0.00050
Quantity Waste:	1.000000
Quantity Unit:	P
Number of Containers:	1
Type of Container:	Fiber or plastic boxes, cartons, cases
Quantity Type:	Pounds
State Code:	331

Year:	2019
EM Manifest ID:	473485
Shipment Date:	5/9/2019
Receipt Date:	6/5/2019
Manifest Number:	012486511FLE
Generator EPA ID:	CAR000233916
Name:	CVS
Address:	850 CALIFORNIA STREET
Address 2:	Not reported
City:	MOUNTAIN VIEW
Zip:	94041-1270
Telephone:	800-924-6804
Contact:	Not reported
Contact Telephone:	317-275-7568
Transporter 1 EPA ID:	MNS000110924
Transporter 1 Emergency Number:	Not reported
Transporter 2 EPA ID:	MOD095038998
Transporter 2 Emergency Number:	Not reported
TSDF EPA ID:	INR000110197
TSDF Name:	Stericycle Incorporated
TSDF Address 1:	2670 Executive Drive Suite A
TSDF Address 2:	Not reported
TSDF City:	Indianapolis
TSDF Zip:	46241
TSDF Telephone:	Not reported

Federal:

Year:	2019
EM Manifest ID:	473485
Generator EPA ID:	CAR000233916
Shipment Date:	2019-05-09
Manifest Number:	012486511FLE
Line Number:	1
Method Code:	H141
Quantity Tons:	0.00050
Quantity Waste:	1.000000
Quantity Unit:	P
Number of Containers:	1
Type of Container:	Fiber or plastic boxes, cartons, cases
Quantity Type:	Pounds
Federal Code:	D001

State:

Year:	2019
EM Manifest ID:	473485
Generator EPA ID:	CAR000233916
Shipment Date:	2019-05-09

CVS PHARMACY NO 7774 (Continued) **S111858036**

Manifest Number: 012486511FLE
Line Number: 1
Method Code: H141
Quantity Tons: 0.00050
Quantity Waste: 1.000000
Quantity Unit: P
Number of Containers: 1
Type of Container: Fiber or plastic boxes, cartons, cases
Quantity Type: Pounds
State Code: 311

Year: 2019
EM Manifest ID: 282356
Shipment Date: 2/19/2019
Receipt Date: 3/1/2019
Manifest Number: 012416921FLE
Generator EPA ID: CAR000233916
Name: CVS
Address: 850 CALIFORNIA STREET
Address 2: Not reported
City: MOUNTAIN VIEW
Zip: 94041
Telephone: 800-924-6804
Contact: Not reported
Contact Telephone: 323-776-6233
Transporter 1 EPA ID: MNS000110924
Transporter 1 Emergency Number: Not reported
Transporter 2 EPA ID: MNS000110924
Transporter 2 Emergency Number: Not reported
TSDF EPA ID: CAD008364432
TSDF Name: Rho Chem LLC
TSDF Address 1: 425 Isis Ave.
TSDF Address 2: Not reported
TSDF City: Inglewood
TSDF Zip: 90301
TSDF Telephone: Not reported

Federal:
Year: 2019
EM Manifest ID: 282356
Generator EPA ID: CAR000233916
Shipment Date: 2019-02-19
Manifest Number: 012416921FLE
Line Number: 1
Method Code: H141
Quantity Tons: 0.00050
Quantity Waste: 1.000000
Quantity Unit: P
Number of Containers: 1
Type of Container: Fiber or plastic boxes, cartons, cases
Quantity Type: Pounds
Federal Code: P001

Year: 2019
EM Manifest ID: 282356
Generator EPA ID: CAR000233916
Shipment Date: 2019-02-19

CVS PHARMACY NO 7774 (Continued) **S111858036**

Manifest Number:	012416921FLE
Line Number:	1
Method Code:	H141
Quantity Tons:	0.00050
Quantity Waste:	1.000000
Quantity Unit:	P
Number of Containers:	1
Type of Container:	Fiber or plastic boxes, cartons, cases
Quantity Type:	Pounds
Federal Code:	P075

Year:	2019
EM Manifest ID:	282356
Generator EPA ID:	CAR000233916
Shipment Date:	2019-02-19
Manifest Number:	012416921FLE
Line Number:	2
Method Code:	H141
Quantity Tons:	0.00050
Quantity Waste:	1.000000
Quantity Unit:	P
Number of Containers:	1
Type of Container:	Fiber or plastic boxes, cartons, cases
Quantity Type:	Pounds
Federal Code:	P001

Year:	2019
EM Manifest ID:	282356
Generator EPA ID:	CAR000233916
Shipment Date:	2019-02-19
Manifest Number:	012416921FLE
Line Number:	3
Method Code:	H141
Quantity Tons:	0.00050
Quantity Waste:	1.000000
Quantity Unit:	P
Number of Containers:	1
Type of Container:	Fiber or plastic boxes, cartons, cases
Quantity Type:	Pounds
Federal Code:	D007

Year:	2019
EM Manifest ID:	282356
Generator EPA ID:	CAR000233916
Shipment Date:	2019-02-19
Manifest Number:	012416921FLE
Line Number:	3
Method Code:	H141
Quantity Tons:	0.00050
Quantity Waste:	1.000000
Quantity Unit:	P
Number of Containers:	1
Type of Container:	Fiber or plastic boxes, cartons, cases
Quantity Type:	Pounds
Federal Code:	D010

CVS PHARMACY NO 7774 (Continued) **S111858036**

State:

Year:	2019
EM Manifest ID:	282356
Generator EPA ID:	CAR000233916
Shipment Date:	2019-02-19
Manifest Number:	012416921FLE
Line Number:	1
Method Code:	H141
Quantity Tons:	0.00050
Quantity Waste:	1.000000
Quantity Unit:	P
Number of Containers:	1
Type of Container:	Fiber or plastic boxes, cartons, cases
Quantity Type:	Pounds
State Code:	311

Year:	2019
EM Manifest ID:	282356
Generator EPA ID:	CAR000233916
Shipment Date:	2019-02-19
Manifest Number:	012416921FLE
Line Number:	2
Method Code:	H141
Quantity Tons:	0.00050
Quantity Waste:	1.000000
Quantity Unit:	P
Number of Containers:	1
Type of Container:	Fiber or plastic boxes, cartons, cases
Quantity Type:	Pounds
State Code:	311

Year:	2019
EM Manifest ID:	282356
Generator EPA ID:	CAR000233916
Shipment Date:	2019-02-19
Manifest Number:	012416921FLE
Line Number:	3
Method Code:	H141
Quantity Tons:	0.00050
Quantity Waste:	1.000000
Quantity Unit:	P
Number of Containers:	1
Type of Container:	Fiber or plastic boxes, cartons, cases
Quantity Type:	Pounds
State Code:	311

Year:	2019
EM Manifest ID:	282356
Generator EPA ID:	CAR000233916
Shipment Date:	2019-02-19
Manifest Number:	012416921FLE
Line Number:	4
Method Code:	H141
Quantity Tons:	0.01400
Quantity Waste:	28.000000
Quantity Unit:	P
Number of Containers:	2

CVS PHARMACY NO 7774 (Continued) **S111858036**

Type of Container:	Fiber or plastic boxes, cartons, cases
Quantity Type:	Pounds
State Code:	331
Year:	2019
EM Manifest ID:	269312
Shipment Date:	12/31/2018
Receipt Date:	2/4/2019
Manifest Number:	012416191FLE
Generator EPA ID:	CAR000233916
Name:	CVS
Address:	850 CALIFORNIA STREET
Address 2:	Not reported
City:	MOUNTAIN VIEW
Zip:	94041
Telephone:	800-924-6804
Contact:	Not reported
Contact Telephone:	775-575-2760
Transporter 1 EPA ID:	MNS000110924
Transporter 1 Emergency Number:	Not reported
Transporter 2 EPA ID:	MNS000110924
Transporter 2 Emergency Number:	Not reported
TSDF EPA ID:	NVD980895338
TSDF Name:	21st Century Environmental Management of Nevada, LLC
TSDF Address 1:	2095 Newlands Drive East
TSDF Address 2:	Not reported
TSDF City:	Fernley
TSDF Zip:	89408
TSDF Telephone:	Not reported

Federal:

Year:	2019
EM Manifest ID:	269312
Generator EPA ID:	CAR000233916
Shipment Date:	2018-12-31
Manifest Number:	012416191FLE
Line Number:	1
Method Code:	H141
Quantity Tons:	0.00150
Quantity Waste:	3.000000
Quantity Unit:	P
Number of Containers:	1
Type of Container:	Fiber or plastic boxes, cartons, cases
Quantity Type:	Pounds
Federal Code:	D001
Year:	2019
EM Manifest ID:	269312
Generator EPA ID:	CAR000233916
Shipment Date:	2018-12-31
Manifest Number:	012416191FLE
Line Number:	2
Method Code:	H141
Quantity Tons:	0.00650
Quantity Waste:	13.000000
Quantity Unit:	P
Number of Containers:	1

CVS PHARMACY NO 7774 (Continued) **S111858036**

Type of Container: Fiber or plastic boxes, cartons, cases
Quantity Type: Pounds
Federal Code: D001

Year: 2019
EM Manifest ID: 269312
Generator EPA ID: CAR000233916
Shipment Date: 2018-12-31
Manifest Number: 012416191FLE
Line Number: 2
Method Code: H141
Quantity Tons: 0.00650
Quantity Waste: 13.000000
Quantity Unit: P
Number of Containers: 1
Type of Container: Fiber or plastic boxes, cartons, cases
Quantity Type: Pounds
Federal Code: U002

Year: 2019
EM Manifest ID: 269312
Generator EPA ID: CAR000233916
Shipment Date: 2018-12-31
Manifest Number: 012416191FLE
Line Number: 3
Method Code: H141
Quantity Tons: 0.01250
Quantity Waste: 25.000000
Quantity Unit: P
Number of Containers: 1
Type of Container: Fiber or plastic boxes, cartons, cases
Quantity Type: Pounds
Federal Code: D001

State:
Year: 2019
EM Manifest ID: 269312
Generator EPA ID: CAR000233916
Shipment Date: 2018-12-31
Manifest Number: 012416191FLE
Line Number: 1
Method Code: H141
Quantity Tons: 0.00150
Quantity Waste: 3.000000
Quantity Unit: P
Number of Containers: 1
Type of Container: Fiber or plastic boxes, cartons, cases
Quantity Type: Pounds
State Code: 214

Year: 2019
EM Manifest ID: 269312
Generator EPA ID: CAR000233916
Shipment Date: 2018-12-31
Manifest Number: 012416191FLE
Line Number: 2
Method Code: H141

CVS PHARMACY NO 7774 (Continued) **S111858036**

Quantity Tons:	0.00650
Quantity Waste:	13.000000
Quantity Unit:	P
Number of Containers:	1
Type of Container:	Fiber or plastic boxes, cartons, cases
Quantity Type:	Pounds
State Code:	214

Year:	2019
EM Manifest ID:	269312
Generator EPA ID:	CAR000233916
Shipment Date:	2018-12-31
Manifest Number:	012416191FLE
Line Number:	3
Method Code:	H141
Quantity Tons:	0.01250
Quantity Waste:	25.000000
Quantity Unit:	P
Number of Containers:	1
Type of Container:	Fiber or plastic boxes, cartons, cases
Quantity Type:	Pounds
State Code:	311

Year:	2019
EM Manifest ID:	844667
Shipment Date:	10/25/2019
Receipt Date:	11/13/2019
Manifest Number:	013417547FLE
Generator EPA ID:	CAR000233916
Name:	CVS
Address:	850 CALIFORNIA STREET
Address 2:	Not reported
City:	MOUNTAIN VIEW
Zip:	94041-1270
Telephone:	800-924-6804
Contact:	Not reported
Contact Telephone:	775-575-2760
Transporter 1 EPA ID:	MNS000110924
Transporter 1 Emergency Number:	Not reported
Transporter 2 EPA ID:	MNS000110924
Transporter 2 Emergency Number:	Not reported
TSDF EPA ID:	NVD980895338
TSDF Name:	21st Century Environmental Management of Nevada, LLC
TSDF Address 1:	2095 Newlands Drive East
TSDF Address 2:	Not reported
TSDF City:	Fernley
TSDF Zip:	89408
TSDF Telephone:	Not reported

Federal:

Year:	2019
EM Manifest ID:	844667
Generator EPA ID:	CAR000233916
Shipment Date:	2019-10-25
Manifest Number:	013417547FLE
Line Number:	1
Method Code:	H141

CVS PHARMACY NO 7774 (Continued) **S111858036**

Quantity Tons:	0.00250
Quantity Waste:	5.000000
Quantity Unit:	P
Number of Containers:	1
Type of Container:	Fiber or plastic boxes, cartons, cases
Quantity Type:	Pounds
Federal Code:	D001

Year:	2019
EM Manifest ID:	844667
Generator EPA ID:	CAR000233916
Shipment Date:	2019-10-25
Manifest Number:	013417547FLE
Line Number:	1
Method Code:	H141
Quantity Tons:	0.00250
Quantity Waste:	5.000000
Quantity Unit:	P
Number of Containers:	1
Type of Container:	Fiber or plastic boxes, cartons, cases
Quantity Type:	Pounds
Federal Code:	U002

Year:	2019
EM Manifest ID:	844667
Generator EPA ID:	CAR000233916
Shipment Date:	2019-10-25
Manifest Number:	013417547FLE
Line Number:	2
Method Code:	H141
Quantity Tons:	0.03050
Quantity Waste:	61.000000
Quantity Unit:	P
Number of Containers:	1
Type of Container:	Fiberboard or plastic drums, barrels, kegs
Quantity Type:	Pounds
Federal Code:	U129

Year:	2019
EM Manifest ID:	844667
Generator EPA ID:	CAR000233916
Shipment Date:	2019-10-25
Manifest Number:	013417547FLE
Line Number:	2
Method Code:	H141
Quantity Tons:	0.03050
Quantity Waste:	61.000000
Quantity Unit:	P
Number of Containers:	1
Type of Container:	Fiberboard or plastic drums, barrels, kegs
Quantity Type:	Pounds
Federal Code:	U205

State:

Year:	2019
EM Manifest ID:	844667
Generator EPA ID:	CAR000233916

CVS PHARMACY NO 7774 (Continued) **S111858036**

Shipment Date:	2019-10-25
Manifest Number:	013417547FLE
Line Number:	1
Method Code:	H141
Quantity Tons:	0.00250
Quantity Waste:	5.000000
Quantity Unit:	P
Number of Containers:	1
Type of Container:	Fiber or plastic boxes, cartons, cases
Quantity Type:	Pounds
State Code:	214

Year:	2019
EM Manifest ID:	844667
Generator EPA ID:	CAR000233916
Shipment Date:	2019-10-25
Manifest Number:	013417547FLE
Line Number:	2
Method Code:	H141
Quantity Tons:	0.03050
Quantity Waste:	61.000000
Quantity Unit:	P
Number of Containers:	1
Type of Container:	Fiberboard or plastic drums, barrels, kegs
Quantity Type:	Pounds
State Code:	331

Detail Two:

Year:	2018
EM Manifest ID:	010833540FLE20170925_D_1
Shipment Date:	9/25/2017
Receipt Date:	11/8/2017
Manifest Number:	010833540FLE
Generator EPA ID:	CAR000233916
Name:	CVS #7774
Address:	Not reported
Address 2:	Not reported
City:	Not reported
Zip:	Not reported
Telephone:	Not reported
Contact:	Not reported
Contact Telephone:	Not reported
Transporter 1 EPA ID:	MNS000110924
Transporter 1 Emergency Number:	Not reported
Transporter 2 EPA ID:	NED986382133
Transporter 2 Emergency Number:	Not reported
TSDF EPA ID:	INR000110197
TSDF Name:	STERICYCLE INC
TSDF Address 1:	Not reported
TSDF Address 2:	Not reported
TSDF City:	Not reported
TSDF Zip:	Not reported
TSDF Telephone:	Not reported

Federal:

Year:	2018

CVS PHARMACY NO 7774 (Continued) **S111858036**

EM Manifest ID:	010833540FLE20170925_D_1
Generator EPA ID:	CAR000233916
Shipment Date:	2017-09-25
Manifest Number:	010833540FLE
Line Number:	1
Method Code:	H141
Quantity Tons:	0.00050
Quantity Waste:	1.000000
Quantity Unit:	P
Number of Containers:	1
Type of Container:	NULL
Quantity Type:	NULL
Federal Code:	D001

State:

Year:	2018
EM Manifest ID:	010833540FLE20170925_D_1
Generator EPA ID:	CAR000233916
Shipment Date:	2017-09-25
Manifest Number:	010833540FLE
Line Number:	1
Method Code:	H141
Quantity Tons:	0.00050
Quantity Waste:	1.000000
Quantity Unit:	P
Number of Containers:	1
Type of Container:	NULL
Quantity Type:	NULL
State Code:	311

Year:	2018
EM Manifest ID:	010833541FLE20170925_D_1
Shipment Date:	9/25/2017
Receipt Date:	10/30/2017
Manifest Number:	010833541FLE
Generator EPA ID:	CAR000233916
Name:	CVS #7774
Address:	Not reported
Address 2:	Not reported
City:	Not reported
Zip:	Not reported
Telephone:	Not reported
Contact:	Not reported
Contact Telephone:	Not reported
Transporter 1 EPA ID:	MNS000110924
Transporter 1 Emergency Number:	Not reported
Transporter 2 EPA ID:	NED986382133
Transporter 2 Emergency Number:	Not reported
TSDF EPA ID:	NVD980895338
TSDF Name:	21ST CENTURY EMN LLC
TSDF Address 1:	Not reported
TSDF Address 2:	Not reported
TSDF City:	Not reported
TSDF Zip:	Not reported
TSDF Telephone:	Not reported

CVS PHARMACY NO 7774 (Continued) **S111858036**

Federal:

Year:	2018
EM Manifest ID:	010833541FLE20170925_D_1
Generator EPA ID:	CAR000233916
Shipment Date:	2017-09-25
Manifest Number:	010833541FLE
Line Number:	1
Method Code:	H141
Quantity Tons:	0.00050
Quantity Waste:	1.000000
Quantity Unit:	P
Number of Containers:	1
Type of Container:	NULL
Quantity Type:	NULL
Federal Code:	D009

Year:	2018
EM Manifest ID:	010833541FLE20170925_D_1
Generator EPA ID:	CAR000233916
Shipment Date:	2017-09-25
Manifest Number:	010833541FLE
Line Number:	1
Method Code:	H141
Quantity Tons:	0.00050
Quantity Waste:	1.000000
Quantity Unit:	P
Number of Containers:	1
Type of Container:	NULL
Quantity Type:	NULL
Federal Code:	D024

Year:	2018
EM Manifest ID:	010833541FLE20170925_D_1
Generator EPA ID:	CAR000233916
Shipment Date:	2017-09-25
Manifest Number:	010833541FLE
Line Number:	1
Method Code:	H141
Quantity Tons:	0.00050
Quantity Waste:	1.000000
Quantity Unit:	P
Number of Containers:	1
Type of Container:	NULL
Quantity Type:	NULL
Federal Code:	U129

Year:	2018
EM Manifest ID:	010833541FLE20170925_D_1
Generator EPA ID:	CAR000233916
Shipment Date:	2017-09-25
Manifest Number:	010833541FLE
Line Number:	1
Method Code:	H141
Quantity Tons:	0.00050
Quantity Waste:	1.000000
Quantity Unit:	P
Number of Containers:	1

CVS PHARMACY NO 7774 (Continued) **S111858036**

Type of Container:	NULL
Quantity Type:	NULL
Federal Code:	U205
Year:	2018
EM Manifest ID:	010833541FLE20170925_D_1
Generator EPA ID:	CAR000233916
Shipment Date:	2017-09-25
Manifest Number:	010833541FLE
Line Number:	2
Method Code:	H141
Quantity Tons:	0.00050
Quantity Waste:	1.000000
Quantity Unit:	P
Number of Containers:	1
Type of Container:	NULL
Quantity Type:	NULL
Federal Code:	P001
Year:	2018
EM Manifest ID:	010833541FLE20170925_D_1
Generator EPA ID:	CAR000233916
Shipment Date:	2017-09-25
Manifest Number:	010833541FLE
Line Number:	3
Method Code:	H141
Quantity Tons:	0.00100
Quantity Waste:	2.000000
Quantity Unit:	P
Number of Containers:	1
Type of Container:	NULL
Quantity Type:	NULL
Federal Code:	D007
Year:	2018
EM Manifest ID:	010833541FLE20170925_D_1
Generator EPA ID:	CAR000233916
Shipment Date:	2017-09-25
Manifest Number:	010833541FLE
Line Number:	3
Method Code:	H141
Quantity Tons:	0.00100
Quantity Waste:	2.000000
Quantity Unit:	P
Number of Containers:	1
Type of Container:	NULL
Quantity Type:	NULL
Federal Code:	D010
Year:	2018
EM Manifest ID:	010833541FLE20170925_D_1
Generator EPA ID:	CAR000233916
Shipment Date:	2017-09-25
Manifest Number:	010833541FLE
Line Number:	4
Method Code:	H141
Quantity Tons:	0.00200

CVS PHARMACY NO 7774 (Continued) **S111858036**

Quantity Waste:	4.000000
Quantity Unit:	P
Number of Containers:	1
Type of Container:	NULL
Quantity Type:	NULL
Federal Code:	P001
Year:	2018
EM Manifest ID:	010833541FLE20170925_D_1
Generator EPA ID:	CAR000233916
Shipment Date:	2017-09-25
Manifest Number:	010833541FLE
Line Number:	4
Method Code:	H141
Quantity Tons:	0.00200
Quantity Waste:	4.000000
Quantity Unit:	P
Number of Containers:	1
Type of Container:	NULL
Quantity Type:	NULL
Federal Code:	P075
Year:	2018
EM Manifest ID:	010833541FLE20170925_D_1
Generator EPA ID:	CAR000233916
Shipment Date:	2017-09-25
Manifest Number:	010833541FLE
Line Number:	5
Method Code:	H141
Quantity Tons:	0.00150
Quantity Waste:	3.000000
Quantity Unit:	P
Number of Containers:	1
Type of Container:	NULL
Quantity Type:	NULL
Federal Code:	D007
Year:	2018
EM Manifest ID:	010833541FLE20170925_D_1
Generator EPA ID:	CAR000233916
Shipment Date:	2017-09-25
Manifest Number:	010833541FLE
Line Number:	5
Method Code:	H141
Quantity Tons:	0.00150
Quantity Waste:	3.000000
Quantity Unit:	P
Number of Containers:	1
Type of Container:	NULL
Quantity Type:	NULL
Federal Code:	D010
Year:	2018
EM Manifest ID:	010833541FLE20170925_D_1
Generator EPA ID:	CAR000233916
Shipment Date:	2017-09-25
Manifest Number:	010833541FLE

CVS PHARMACY NO 7774 (Continued) **S111858036**

Line Number:	6
Method Code:	H141
Quantity Tons:	0.00400
Quantity Waste:	8.000000
Quantity Unit:	P
Number of Containers:	1
Type of Container:	NULL
Quantity Type:	NULL
Federal Code:	D001
Year:	2018
EM Manifest ID:	010833541FLE20170925_D_1
Generator EPA ID:	CAR000233916
Shipment Date:	2017-09-25
Manifest Number:	010833541FLE
Line Number:	7
Method Code:	H121
Quantity Tons:	0.01050
Quantity Waste:	21.000000
Quantity Unit:	P
Number of Containers:	1
Type of Container:	NULL
Quantity Type:	NULL
Federal Code:	D002
Year:	2018
EM Manifest ID:	010833541FLE20170925_D_1
Generator EPA ID:	CAR000233916
Shipment Date:	2017-09-25
Manifest Number:	010833541FLE
Line Number:	8
Method Code:	H141
Quantity Tons:	0.01650
Quantity Waste:	33.000000
Quantity Unit:	P
Number of Containers:	1
Type of Container:	NULL
Quantity Type:	NULL
Federal Code:	D009
Year:	2018
EM Manifest ID:	010833541FLE20170925_D_1
Generator EPA ID:	CAR000233916
Shipment Date:	2017-09-25
Manifest Number:	010833541FLE
Line Number:	8
Method Code:	H141
Quantity Tons:	0.01650
Quantity Waste:	33.000000
Quantity Unit:	P
Number of Containers:	1
Type of Container:	NULL
Quantity Type:	NULL
Federal Code:	D024
Year:	2018
EM Manifest ID:	010833541FLE20170925_D_1

CVS PHARMACY NO 7774 (Continued) **S111858036**

Generator EPA ID:	CAR000233916
Shipment Date:	2017-09-25
Manifest Number:	010833541FLE
Line Number:	8
Method Code:	H141
Quantity Tons:	0.01650
Quantity Waste:	33.000000
Quantity Unit:	P
Number of Containers:	1
Type of Container:	NULL
Quantity Type:	NULL
Federal Code:	U129

Year:	2018
EM Manifest ID:	010833541FLE20170925_D_1
Generator EPA ID:	CAR000233916
Shipment Date:	2017-09-25
Manifest Number:	010833541FLE
Line Number:	8
Method Code:	H141
Quantity Tons:	0.01650
Quantity Waste:	33.000000
Quantity Unit:	P
Number of Containers:	1
Type of Container:	NULL
Quantity Type:	NULL
Federal Code:	U205

Year:	2018
EM Manifest ID:	010833541FLE20170925_D_1
Generator EPA ID:	CAR000233916
Shipment Date:	2017-09-25
Manifest Number:	010833541FLE
Line Number:	9
Method Code:	H141
Quantity Tons:	0.10200
Quantity Waste:	204.000000
Quantity Unit:	P
Number of Containers:	1
Type of Container:	NULL
Quantity Type:	NULL
Federal Code:	D001

Year:	2018
EM Manifest ID:	010833541FLE20170925_D_1
Generator EPA ID:	CAR000233916
Shipment Date:	2017-09-25
Manifest Number:	010833541FLE
Line Number:	9
Method Code:	H141
Quantity Tons:	0.10200
Quantity Waste:	204.000000
Quantity Unit:	P
Number of Containers:	1
Type of Container:	NULL
Quantity Type:	NULL
Federal Code:	U002

CVS PHARMACY NO 7774 (Continued) **S111858036**

State:

Year:	2018
EM Manifest ID:	010833541FLE20170925_D_1
Generator EPA ID:	CAR000233916
Shipment Date:	2017-09-25
Manifest Number:	010833541FLE
Line Number:	1
Method Code:	H141
Quantity Tons:	0.00050
Quantity Waste:	1.000000
Quantity Unit:	P
Number of Containers:	1
Type of Container:	NULL
Quantity Type:	NULL
State Code:	311

Year:	2018
EM Manifest ID:	010833541FLE20170925_D_1
Generator EPA ID:	CAR000233916
Shipment Date:	2017-09-25
Manifest Number:	010833541FLE
Line Number:	2
Method Code:	H141
Quantity Tons:	0.00050
Quantity Waste:	1.000000
Quantity Unit:	P
Number of Containers:	1
Type of Container:	NULL
Quantity Type:	NULL
State Code:	311

Year:	2018
EM Manifest ID:	010833541FLE20170925_D_1
Generator EPA ID:	CAR000233916
Shipment Date:	2017-09-25
Manifest Number:	010833541FLE
Line Number:	3
Method Code:	H141
Quantity Tons:	0.00100
Quantity Waste:	2.000000
Quantity Unit:	P
Number of Containers:	1
Type of Container:	NULL
Quantity Type:	NULL
State Code:	311

Year:	2018
EM Manifest ID:	010833541FLE20170925_D_1
Generator EPA ID:	CAR000233916
Shipment Date:	2017-09-25
Manifest Number:	010833541FLE
Line Number:	4
Method Code:	H141
Quantity Tons:	0.00200
Quantity Waste:	4.000000
Quantity Unit:	P
Number of Containers:	1

CVS PHARMACY NO 7774 (Continued) **S111858036**

Type of Container:	NULL
Quantity Type:	NULL
State Code:	311
Year:	2018
EM Manifest ID:	010833541FLE20170925_D_1
Generator EPA ID:	CAR000233916
Shipment Date:	2017-09-25
Manifest Number:	010833541FLE
Line Number:	5
Method Code:	H141
Quantity Tons:	0.00150
Quantity Waste:	3.000000
Quantity Unit:	P
Number of Containers:	1
Type of Container:	NULL
Quantity Type:	NULL
State Code:	311
Year:	2018
EM Manifest ID:	010833541FLE20170925_D_1
Generator EPA ID:	CAR000233916
Shipment Date:	2017-09-25
Manifest Number:	010833541FLE
Line Number:	6
Method Code:	H141
Quantity Tons:	0.00400
Quantity Waste:	8.000000
Quantity Unit:	P
Number of Containers:	1
Type of Container:	NULL
Quantity Type:	NULL
State Code:	214
Year:	2018
EM Manifest ID:	010833541FLE20170925_D_1
Generator EPA ID:	CAR000233916
Shipment Date:	2017-09-25
Manifest Number:	010833541FLE
Line Number:	7
Method Code:	H121
Quantity Tons:	0.01050
Quantity Waste:	21.000000
Quantity Unit:	P
Number of Containers:	1
Type of Container:	NULL
Quantity Type:	NULL
State Code:	122
Year:	2018
EM Manifest ID:	010833541FLE20170925_D_1
Generator EPA ID:	CAR000233916
Shipment Date:	2017-09-25
Manifest Number:	010833541FLE
Line Number:	8
Method Code:	H141
Quantity Tons:	0.01650

CVS PHARMACY NO 7774 (Continued) **S111858036**

Quantity Waste:	33.000000
Quantity Unit:	P
Number of Containers:	1
Type of Container:	NULL
Quantity Type:	NULL
State Code:	311
Year:	2018
EM Manifest ID:	010833541FLE20170925_D_1
Generator EPA ID:	CAR000233916
Shipment Date:	2017-09-25
Manifest Number:	010833541FLE
Line Number:	9
Method Code:	H141
Quantity Tons:	0.10200
Quantity Waste:	204.000000
Quantity Unit:	P
Number of Containers:	1
Type of Container:	NULL
Quantity Type:	NULL
State Code:	214
Year:	2018
EM Manifest ID:	010833541FLE20170925_D_1
Generator EPA ID:	CAR000233916
Shipment Date:	2017-09-25
Manifest Number:	010833541FLE
Line Number:	10
Method Code:	H141
Quantity Tons:	0.01300
Quantity Waste:	26.000000
Quantity Unit:	P
Number of Containers:	1
Type of Container:	NULL
Quantity Type:	NULL
State Code:	331
Year:	2018
EM Manifest ID:	010833541FLE20170925_D_1
Generator EPA ID:	CAR000233916
Shipment Date:	2017-09-25
Manifest Number:	010833541FLE
Line Number:	11
Method Code:	H141
Quantity Tons:	0.00650
Quantity Waste:	13.000000
Quantity Unit:	P
Number of Containers:	1
Type of Container:	NULL
Quantity Type:	NULL
State Code:	331
Year:	2018
EM Manifest ID:	010833541FLE20170925_D_1
Generator EPA ID:	CAR000233916
Shipment Date:	2017-09-25
Manifest Number:	010833541FLE

CVS PHARMACY NO 7774 (Continued) **S111858036**

Line Number:	12
Method Code:	H141
Quantity Tons:	0.04650
Quantity Waste:	93.000000
Quantity Unit:	P
Number of Containers:	1
Type of Container:	NULL
Quantity Type:	NULL
State Code:	331

Year:	2018
EM Manifest ID:	010061065FLE20170706_D_1
Shipment Date:	7/6/2017
Receipt Date:	7/18/2017
Manifest Number:	010061065FLE
Generator EPA ID:	CAR000233916
Name:	CVS #7774
Address:	Not reported
Address 2:	Not reported
City:	Not reported
Zip:	Not reported
Telephone:	Not reported
Contact:	Not reported
Contact Telephone:	Not reported
Transporter 1 EPA ID:	MNS000110924
Transporter 1 Emergency Number:	Not reported
Transporter 2 EPA ID:	NED986382133
Transporter 2 Emergency Number:	Not reported
TSDF EPA ID:	NVD980895338
TSDF Name:	21ST CENTURY EMN LLC
TSDF Address 1:	Not reported
TSDF Address 2:	Not reported
TSDF City:	Not reported
TSDF Zip:	Not reported
TSDF Telephone:	Not reported

Federal:

Year:	2018
EM Manifest ID:	010061065FLE20170706_D_1
Generator EPA ID:	CAR000233916
Shipment Date:	2017-07-06
Manifest Number:	010061065FLE
Line Number:	1
Method Code:	H141
Quantity Tons:	0.06400
Quantity Waste:	128.000000
Quantity Unit:	P
Number of Containers:	1
Type of Container:	NULL
Quantity Type:	NULL
Federal Code:	D001

Year:	2018
EM Manifest ID:	010061065FLE20170706_D_1
Generator EPA ID:	CAR000233916
Shipment Date:	2017-07-06
Manifest Number:	010061065FLE

CVS PHARMACY NO 7774 (Continued) **S111858036**

Line Number:	1
Method Code:	H141
Quantity Tons:	0.06400
Quantity Waste:	128.000000
Quantity Unit:	P
Number of Containers:	1
Type of Container:	NULL
Quantity Type:	NULL
Federal Code:	U002
Year:	2018
EM Manifest ID:	010061065FLE20170706_D_1
Generator EPA ID:	CAR000233916
Shipment Date:	2017-07-06
Manifest Number:	010061065FLE
Line Number:	2
Method Code:	H141
Quantity Tons:	0.00050
Quantity Waste:	1.000000
Quantity Unit:	P
Number of Containers:	1
Type of Container:	NULL
Quantity Type:	NULL
Federal Code:	P001
Year:	2018
EM Manifest ID:	010061065FLE20170706_D_1
Generator EPA ID:	CAR000233916
Shipment Date:	2017-07-06
Manifest Number:	010061065FLE
Line Number:	3
Method Code:	H141
Quantity Tons:	0.00050
Quantity Waste:	1.000000
Quantity Unit:	P
Number of Containers:	1
Type of Container:	NULL
Quantity Type:	NULL
Federal Code:	P001
Year:	2018
EM Manifest ID:	010061065FLE20170706_D_1
Generator EPA ID:	CAR000233916
Shipment Date:	2017-07-06
Manifest Number:	010061065FLE
Line Number:	3
Method Code:	H141
Quantity Tons:	0.00050
Quantity Waste:	1.000000
Quantity Unit:	P
Number of Containers:	1
Type of Container:	NULL
Quantity Type:	NULL
Federal Code:	P075
Year:	2018
EM Manifest ID:	010061065FLE20170706_D_1

CVS PHARMACY NO 7774 (Continued) **S111858036**

Generator EPA ID:	CAR000233916
Shipment Date:	2017-07-06
Manifest Number:	010061065FLE
Line Number:	4
Method Code:	H141
Quantity Tons:	0.00050
Quantity Waste:	1.000000
Quantity Unit:	P
Number of Containers:	1
Type of Container:	NULL
Quantity Type:	NULL
Federal Code:	D001

Year:	2018
EM Manifest ID:	010061065FLE20170706_D_1
Generator EPA ID:	CAR000233916
Shipment Date:	2017-07-06
Manifest Number:	010061065FLE
Line Number:	5
Method Code:	H141
Quantity Tons:	0.00200
Quantity Waste:	4.000000
Quantity Unit:	P
Number of Containers:	1
Type of Container:	NULL
Quantity Type:	NULL
Federal Code:	D009

Year:	2018
EM Manifest ID:	010061065FLE20170706_D_1
Generator EPA ID:	CAR000233916
Shipment Date:	2017-07-06
Manifest Number:	010061065FLE
Line Number:	5
Method Code:	H141
Quantity Tons:	0.00200
Quantity Waste:	4.000000
Quantity Unit:	P
Number of Containers:	1
Type of Container:	NULL
Quantity Type:	NULL
Federal Code:	D024

Year:	2018
EM Manifest ID:	010061065FLE20170706_D_1
Generator EPA ID:	CAR000233916
Shipment Date:	2017-07-06
Manifest Number:	010061065FLE
Line Number:	5
Method Code:	H141
Quantity Tons:	0.00200
Quantity Waste:	4.000000
Quantity Unit:	P
Number of Containers:	1
Type of Container:	NULL
Quantity Type:	NULL
Federal Code:	U129

CVS PHARMACY NO 7774 (Continued) **S111858036**

Year:	2018
EM Manifest ID:	010061065FLE20170706_D_1
Generator EPA ID:	CAR000233916
Shipment Date:	2017-07-06
Manifest Number:	010061065FLE
Line Number:	5
Method Code:	H141
Quantity Tons:	0.00200
Quantity Waste:	4.000000
Quantity Unit:	P
Number of Containers:	1
Type of Container:	NULL
Quantity Type:	NULL
Federal Code:	U205

Year:	2018
EM Manifest ID:	010061065FLE20170706_D_1
Generator EPA ID:	CAR000233916
Shipment Date:	2017-07-06
Manifest Number:	010061065FLE
Line Number:	6
Method Code:	H070
Quantity Tons:	0.00650
Quantity Waste:	13.000000
Quantity Unit:	P
Number of Containers:	1
Type of Container:	NULL
Quantity Type:	NULL
Federal Code:	D001

Year:	2018
EM Manifest ID:	010061065FLE20170706_D_1
Generator EPA ID:	CAR000233916
Shipment Date:	2017-07-06
Manifest Number:	010061065FLE
Line Number:	7
Method Code:	H141
Quantity Tons:	0.01650
Quantity Waste:	33.000000
Quantity Unit:	P
Number of Containers:	2
Type of Container:	NULL
Quantity Type:	NULL
Federal Code:	D009

Year:	2018
EM Manifest ID:	010061065FLE20170706_D_1
Generator EPA ID:	CAR000233916
Shipment Date:	2017-07-06
Manifest Number:	010061065FLE
Line Number:	7
Method Code:	H141
Quantity Tons:	0.01650
Quantity Waste:	33.000000
Quantity Unit:	P
Number of Containers:	2
Type of Container:	NULL

CVS PHARMACY NO 7774 (Continued) **S111858036**

Quantity Type:	NULL
Federal Code:	D024
Year:	2018
EM Manifest ID:	010061065FLE20170706_D_1
Generator EPA ID:	CAR000233916
Shipment Date:	2017-07-06
Manifest Number:	010061065FLE
Line Number:	7
Method Code:	H141
Quantity Tons:	0.01650
Quantity Waste:	33.000000
Quantity Unit:	P
Number of Containers:	2
Type of Container:	NULL
Quantity Type:	NULL
Federal Code:	U129
Year:	2018
EM Manifest ID:	010061065FLE20170706_D_1
Generator EPA ID:	CAR000233916
Shipment Date:	2017-07-06
Manifest Number:	010061065FLE
Line Number:	7
Method Code:	H141
Quantity Tons:	0.01650
Quantity Waste:	33.000000
Quantity Unit:	P
Number of Containers:	2
Type of Container:	NULL
Quantity Type:	NULL
Federal Code:	U205
Year:	2018
EM Manifest ID:	010061065FLE20170706_D_1
Generator EPA ID:	CAR000233916
Shipment Date:	2017-07-06
Manifest Number:	010061065FLE
Line Number:	8
Method Code:	H141
Quantity Tons:	0.00250
Quantity Waste:	5.000000
Quantity Unit:	P
Number of Containers:	1
Type of Container:	NULL
Quantity Type:	NULL
Federal Code:	D007
Year:	2018
EM Manifest ID:	010061065FLE20170706_D_1
Generator EPA ID:	CAR000233916
Shipment Date:	2017-07-06
Manifest Number:	010061065FLE
Line Number:	8
Method Code:	H141
Quantity Tons:	0.00250
Quantity Waste:	5.000000

CVS PHARMACY NO 7774 (Continued) **S111858036**

Quantity Unit:	P
Number of Containers:	1
Type of Container:	NULL
Quantity Type:	NULL
Federal Code:	D010
Year:	2018
EM Manifest ID:	010061065FLE20170706_D_1
Generator EPA ID:	CAR000233916
Shipment Date:	2017-07-06
Manifest Number:	010061065FLE
Line Number:	9
Method Code:	H141
Quantity Tons:	0.00400
Quantity Waste:	8.000000
Quantity Unit:	P
Number of Containers:	1
Type of Container:	NULL
Quantity Type:	NULL
Federal Code:	D007
Year:	2018
EM Manifest ID:	010061065FLE20170706_D_1
Generator EPA ID:	CAR000233916
Shipment Date:	2017-07-06
Manifest Number:	010061065FLE
Line Number:	9
Method Code:	H141
Quantity Tons:	0.00400
Quantity Waste:	8.000000
Quantity Unit:	P
Number of Containers:	1
Type of Container:	NULL
Quantity Type:	NULL
Federal Code:	D010
Year:	2018
EM Manifest ID:	010061065FLE20170706_D_1
Generator EPA ID:	CAR000233916
Shipment Date:	2017-07-06
Manifest Number:	010061065FLE
Line Number:	10
Method Code:	H141
Quantity Tons:	0.00050
Quantity Waste:	1.000000
Quantity Unit:	P
Number of Containers:	1
Type of Container:	NULL
Quantity Type:	NULL
Federal Code:	D001
Year:	2018
EM Manifest ID:	010061065FLE20170706_D_1
Generator EPA ID:	CAR000233916
Shipment Date:	2017-07-06
Manifest Number:	010061065FLE
Line Number:	11

CVS PHARMACY NO 7774 (Continued) **S111858036**

Method Code: H141
Quantity Tons: 0.01250
Quantity Waste: 25.000000
Quantity Unit: P
Number of Containers: 1
Type of Container: NULL
Quantity Type: NULL
Federal Code: D001

State:
Year: 2018
EM Manifest ID: 010061065FLE20170706_D_1
Generator EPA ID: CAR000233916
Shipment Date: 2017-07-06
Manifest Number: 010061065FLE
Line Number: 1
Method Code: H141
Quantity Tons: 0.06400
Quantity Waste: 128.000000
Quantity Unit: P
Number of Containers: 1
Type of Container: NULL
Quantity Type: NULL
State Code: 214

Year: 2018
EM Manifest ID: 010061065FLE20170706_D_1
Generator EPA ID: CAR000233916
Shipment Date: 2017-07-06
Manifest Number: 010061065FLE
Line Number: 2
Method Code: H141
Quantity Tons: 0.00050
Quantity Waste: 1.000000
Quantity Unit: P
Number of Containers: 1
Type of Container: NULL
Quantity Type: NULL
State Code: 311

Year: 2018
EM Manifest ID: 010061065FLE20170706_D_1
Generator EPA ID: CAR000233916
Shipment Date: 2017-07-06
Manifest Number: 010061065FLE
Line Number: 3
Method Code: H141
Quantity Tons: 0.00050
Quantity Waste: 1.000000
Quantity Unit: P
Number of Containers: 1
Type of Container: NULL
Quantity Type: NULL
State Code: 311

Year: 2018
EM Manifest ID: 010061065FLE20170706_D_1

CVS PHARMACY NO 7774 (Continued) **S111858036**

Generator EPA ID:	CAR000233916
Shipment Date:	2017-07-06
Manifest Number:	010061065FLE
Line Number:	4
Method Code:	H141
Quantity Tons:	0.00050
Quantity Waste:	1.000000
Quantity Unit:	P
Number of Containers:	1
Type of Container:	NULL
Quantity Type:	NULL
State Code:	352

Year:	2018
EM Manifest ID:	010061065FLE20170706_D_1
Generator EPA ID:	CAR000233916
Shipment Date:	2017-07-06
Manifest Number:	010061065FLE
Line Number:	5
Method Code:	H141
Quantity Tons:	0.00200
Quantity Waste:	4.000000
Quantity Unit:	P
Number of Containers:	1
Type of Container:	NULL
Quantity Type:	NULL
State Code:	311

Year:	2018
EM Manifest ID:	010061065FLE20170706_D_1
Generator EPA ID:	CAR000233916
Shipment Date:	2017-07-06
Manifest Number:	010061065FLE
Line Number:	6
Method Code:	H070
Quantity Tons:	0.00650
Quantity Waste:	13.000000
Quantity Unit:	P
Number of Containers:	1
Type of Container:	NULL
Quantity Type:	NULL
State Code:	141

Year:	2018
EM Manifest ID:	010061065FLE20170706_D_1
Generator EPA ID:	CAR000233916
Shipment Date:	2017-07-06
Manifest Number:	010061065FLE
Line Number:	7
Method Code:	H141
Quantity Tons:	0.01650
Quantity Waste:	33.000000
Quantity Unit:	P
Number of Containers:	2
Type of Container:	NULL
Quantity Type:	NULL
State Code:	311

CVS PHARMACY NO 7774 (Continued) **S111858036**

Year:	2018
EM Manifest ID:	010061065FLE20170706_D_1
Generator EPA ID:	CAR000233916
Shipment Date:	2017-07-06
Manifest Number:	010061065FLE
Line Number:	8
Method Code:	H141
Quantity Tons:	0.00250
Quantity Waste:	5.000000
Quantity Unit:	P
Number of Containers:	1
Type of Container:	NULL
Quantity Type:	NULL
State Code:	311

Year:	2018
EM Manifest ID:	010061065FLE20170706_D_1
Generator EPA ID:	CAR000233916
Shipment Date:	2017-07-06
Manifest Number:	010061065FLE
Line Number:	9
Method Code:	H141
Quantity Tons:	0.00400
Quantity Waste:	8.000000
Quantity Unit:	P
Number of Containers:	1
Type of Container:	NULL
Quantity Type:	NULL
State Code:	311

Year:	2018
EM Manifest ID:	010061065FLE20170706_D_1
Generator EPA ID:	CAR000233916
Shipment Date:	2017-07-06
Manifest Number:	010061065FLE
Line Number:	10
Method Code:	H141
Quantity Tons:	0.00050
Quantity Waste:	1.000000
Quantity Unit:	P
Number of Containers:	1
Type of Container:	NULL
Quantity Type:	NULL
State Code:	331

Year:	2018
EM Manifest ID:	010061065FLE20170706_D_1
Generator EPA ID:	CAR000233916
Shipment Date:	2017-07-06
Manifest Number:	010061065FLE
Line Number:	11
Method Code:	H141
Quantity Tons:	0.01250
Quantity Waste:	25.000000
Quantity Unit:	P
Number of Containers:	1
Type of Container:	NULL

CVS PHARMACY NO 7774 (Continued) **S111858036**

Quantity Type:	NULL
State Code:	214
Year:	2018
EM Manifest ID:	010061065FLE20170706_D_1
Generator EPA ID:	CAR000233916
Shipment Date:	2017-07-06
Manifest Number:	010061065FLE
Line Number:	12
Method Code:	H141
Quantity Tons:	0.05800
Quantity Waste:	116.000000
Quantity Unit:	P
Number of Containers:	1
Type of Container:	NULL
Quantity Type:	NULL
State Code:	331
Year:	2018
EM Manifest ID:	010061065FLE20170706_D_1
Generator EPA ID:	CAR000233916
Shipment Date:	2017-07-06
Manifest Number:	010061065FLE
Line Number:	13
Method Code:	H141
Quantity Tons:	0.03600
Quantity Waste:	72.000000
Quantity Unit:	P
Number of Containers:	1
Type of Container:	NULL
Quantity Type:	NULL
State Code:	331
Year:	2018
EM Manifest ID:	008626453FLE20170407_D_1
Shipment Date:	4/7/2017
Receipt Date:	4/13/2017
Manifest Number:	008626453FLE
Generator EPA ID:	CAR000233916
Name:	CVS #7774
Address:	Not reported
Address 2:	Not reported
City:	Not reported
Zip:	Not reported
Telephone:	Not reported
Contact:	Not reported
Contact Telephone:	Not reported
Transporter 1 EPA ID:	MNS000110924
Transporter 1 Emergency Number:	Not reported
Transporter 2 EPA ID:	NED9863821
Transporter 2 Emergency Number:	Not reported
TSDF EPA ID:	NVD980895338
TSDF Name:	21ST CENTURY EMN LLC
TSDF Address 1:	Not reported
TSDF Address 2:	Not reported
TSDF City:	Not reported

CVS PHARMACY NO 7774 (Continued) **S111858036**

TSDF Zip: Not reported
TSDF Telephone: Not reported

Federal:
Year: 2018
EM Manifest ID: 008626453FLE20170407_D_1
Generator EPA ID: CAR000233916
Shipment Date: 2017-04-07
Manifest Number: 008626453FLE
Line Number: 1
Method Code: H141
Quantity Tons: 0.00550
Quantity Waste: 11.000000
Quantity Unit: P
Number of Containers: 1
Type of Container: NULL
Quantity Type: NULL
Federal Code: D007

Year: 2018
EM Manifest ID: 008626453FLE20170407_D_1
Generator EPA ID: CAR000233916
Shipment Date: 2017-04-07
Manifest Number: 008626453FLE
Line Number: 1
Method Code: H141
Quantity Tons: 0.00550
Quantity Waste: 11.000000
Quantity Unit: P
Number of Containers: 1
Type of Container: NULL
Quantity Type: NULL
Federal Code: D010

Year: 2018
EM Manifest ID: 008626453FLE20170407_D_1
Generator EPA ID: CAR000233916
Shipment Date: 2017-04-07
Manifest Number: 008626453FLE
Line Number: 2
Method Code: H141
Quantity Tons: 0.00050
Quantity Waste: 1.000000
Quantity Unit: P
Number of Containers: 1
Type of Container: NULL
Quantity Type: NULL
Federal Code: P001

Year: 2018
EM Manifest ID: 008626453FLE20170407_D_1
Generator EPA ID: CAR000233916
Shipment Date: 2017-04-07
Manifest Number: 008626453FLE
Line Number: 3
Method Code: H121
Quantity Tons: 0.00150
Quantity Waste: 3.000000

CVS PHARMACY NO 7774 (Continued) **S111858036**

Quantity Unit:	P
Number of Containers:	1
Type of Container:	NULL
Quantity Type:	NULL
Federal Code:	D002
Year:	2018
EM Manifest ID:	008626453FLE20170407_D_1
Generator EPA ID:	CAR000233916
Shipment Date:	2017-04-07
Manifest Number:	008626453FLE
Line Number:	4
Method Code:	H141
Quantity Tons:	0.00400
Quantity Waste:	8.000000
Quantity Unit:	P
Number of Containers:	1
Type of Container:	NULL
Quantity Type:	NULL
Federal Code:	P001
Year:	2018
EM Manifest ID:	008626453FLE20170407_D_1
Generator EPA ID:	CAR000233916
Shipment Date:	2017-04-07
Manifest Number:	008626453FLE
Line Number:	4
Method Code:	H141
Quantity Tons:	0.00400
Quantity Waste:	8.000000
Quantity Unit:	P
Number of Containers:	1
Type of Container:	NULL
Quantity Type:	NULL
Federal Code:	P075
Year:	2018
EM Manifest ID:	008626453FLE20170407_D_1
Generator EPA ID:	CAR000233916
Shipment Date:	2017-04-07
Manifest Number:	008626453FLE
Line Number:	5
Method Code:	H141
Quantity Tons:	0.02700
Quantity Waste:	54.000000
Quantity Unit:	P
Number of Containers:	2
Type of Container:	NULL
Quantity Type:	NULL
Federal Code:	D001
Year:	2018
EM Manifest ID:	008626453FLE20170407_D_1
Generator EPA ID:	CAR000233916
Shipment Date:	2017-04-07
Manifest Number:	008626453FLE
Line Number:	5

CVS PHARMACY NO 7774 (Continued) **S111858036**

Method Code:	H141
Quantity Tons:	0.02700
Quantity Waste:	54.000000
Quantity Unit:	P
Number of Containers:	2
Type of Container:	NULL
Quantity Type:	NULL
Federal Code:	U002
Year:	2018
EM Manifest ID:	008626453FLE20170407_D_1
Generator EPA ID:	CAR000233916
Shipment Date:	2017-04-07
Manifest Number:	008626453FLE
Line Number:	6
Method Code:	H141
Quantity Tons:	0.00400
Quantity Waste:	8.000000
Quantity Unit:	P
Number of Containers:	1
Type of Container:	NULL
Quantity Type:	NULL
Federal Code:	D001
Year:	2018
EM Manifest ID:	008626453FLE20170407_D_1
Generator EPA ID:	CAR000233916
Shipment Date:	2017-04-07
Manifest Number:	008626453FLE
Line Number:	8
Method Code:	H141
Quantity Tons:	0.00150
Quantity Waste:	3.000000
Quantity Unit:	P
Number of Containers:	1
Type of Container:	NULL
Quantity Type:	NULL
Federal Code:	D009

State:

Year:	2018
EM Manifest ID:	008626453FLE20170407_D_1
Generator EPA ID:	CAR000233916
Shipment Date:	2017-04-07
Manifest Number:	008626453FLE
Line Number:	1
Method Code:	H141
Quantity Tons:	0.00550
Quantity Waste:	11.000000
Quantity Unit:	P
Number of Containers:	1
Type of Container:	NULL
Quantity Type:	NULL
State Code:	311
Year:	2018
EM Manifest ID:	008626453FLE20170407_D_1

CVS PHARMACY NO 7774 (Continued) **S111858036**

Generator EPA ID:	CAR000233916
Shipment Date:	2017-04-07
Manifest Number:	008626453FLE
Line Number:	2
Method Code:	H141
Quantity Tons:	0.00050
Quantity Waste:	1.000000
Quantity Unit:	P
Number of Containers:	1
Type of Container:	NULL
Quantity Type:	NULL
State Code:	311

Year:	2018
EM Manifest ID:	008626453FLE20170407_D_1
Generator EPA ID:	CAR000233916
Shipment Date:	2017-04-07
Manifest Number:	008626453FLE
Line Number:	3
Method Code:	H121
Quantity Tons:	0.00150
Quantity Waste:	3.000000
Quantity Unit:	P
Number of Containers:	1
Type of Container:	NULL
Quantity Type:	NULL
State Code:	791

Year:	2018
EM Manifest ID:	008626453FLE20170407_D_1
Generator EPA ID:	CAR000233916
Shipment Date:	2017-04-07
Manifest Number:	008626453FLE
Line Number:	4
Method Code:	H141
Quantity Tons:	0.00400
Quantity Waste:	8.000000
Quantity Unit:	P
Number of Containers:	1
Type of Container:	NULL
Quantity Type:	NULL
State Code:	311

Year:	2018
EM Manifest ID:	008626453FLE20170407_D_1
Generator EPA ID:	CAR000233916
Shipment Date:	2017-04-07
Manifest Number:	008626453FLE
Line Number:	5
Method Code:	H141
Quantity Tons:	0.02700
Quantity Waste:	54.000000
Quantity Unit:	P
Number of Containers:	2
Type of Container:	NULL
Quantity Type:	NULL
State Code:	214

CVS PHARMACY NO 7774 (Continued) **S111858036**

Year:	2018
EM Manifest ID:	008626453FLE20170407_D_1
Generator EPA ID:	CAR000233916
Shipment Date:	2017-04-07
Manifest Number:	008626453FLE
Line Number:	6
Method Code:	H141
Quantity Tons:	0.00400
Quantity Waste:	8.000000
Quantity Unit:	P
Number of Containers:	1
Type of Container:	NULL
Quantity Type:	NULL
State Code:	214

Year:	2018
EM Manifest ID:	008626453FLE20170407_D_1
Generator EPA ID:	CAR000233916
Shipment Date:	2017-04-07
Manifest Number:	008626453FLE
Line Number:	7
Method Code:	H141
Quantity Tons:	0.00350
Quantity Waste:	7.000000
Quantity Unit:	P
Number of Containers:	1
Type of Container:	NULL
Quantity Type:	NULL
State Code:	181

Year:	2018
EM Manifest ID:	008626453FLE20170407_D_1
Generator EPA ID:	CAR000233916
Shipment Date:	2017-04-07
Manifest Number:	008626453FLE
Line Number:	8
Method Code:	H141
Quantity Tons:	0.00150
Quantity Waste:	3.000000
Quantity Unit:	P
Number of Containers:	1
Type of Container:	NULL
Quantity Type:	NULL
State Code:	181

Year:	2018
EM Manifest ID:	008626453FLE20170407_D_1
Generator EPA ID:	CAR000233916
Shipment Date:	2017-04-07
Manifest Number:	008626453FLE
Line Number:	9
Method Code:	H141
Quantity Tons:	0.00600
Quantity Waste:	12.000000
Quantity Unit:	P
Number of Containers:	1
Type of Container:	NULL

CVS PHARMACY NO 7774 (Continued) **S111858036**

Quantity Type:	NULL
State Code:	181
Year:	2018
EM Manifest ID:	008626453FLE20170407_D_1
Generator EPA ID:	CAR000233916
Shipment Date:	2017-04-07
Manifest Number:	008626453FLE
Line Number:	10
Method Code:	H141
Quantity Tons:	0.00200
Quantity Waste:	4.000000
Quantity Unit:	P
Number of Containers:	1
Type of Container:	NULL
Quantity Type:	NULL
State Code:	181
Year:	2018
EM Manifest ID:	008626453FLE20170407_D_1
Generator EPA ID:	CAR000233916
Shipment Date:	2017-04-07
Manifest Number:	008626453FLE
Line Number:	11
Method Code:	H141
Quantity Tons:	0.07050
Quantity Waste:	141.000000
Quantity Unit:	P
Number of Containers:	1
Type of Container:	NULL
Quantity Type:	NULL
State Code:	331
Year:	2018
EM Manifest ID:	008626452FLE20170407_D_1
Shipment Date:	4/7/2017
Receipt Date:	4/19/2017
Manifest Number:	008626452FLE
Generator EPA ID:	CAR000233916
Name:	CVS #7774
Address:	Not reported
Address 2:	Not reported
City:	Not reported
Zip:	Not reported
Telephone:	Not reported
Contact:	Not reported
Contact Telephone:	Not reported
Transporter 1 EPA ID:	MNS000110924
Transporter 1 Emergency Number:	Not reported
Transporter 2 EPA ID:	NED98638213
Transporter 2 Emergency Number:	Not reported
TSDF EPA ID:	INR000110197
TSDF Name:	STERICYCLE INC
TSDF Address 1:	Not reported
TSDF Address 2:	Not reported
TSDF City:	Not reported

CVS PHARMACY NO 7774 (Continued) **S111858036**

TSDF Zip: Not reported
TSDF Telephone: Not reported

Federal:
Year: 2018
EM Manifest ID: 008626452FLE20170407_D_1
Generator EPA ID: CAR000233916
Shipment Date: 2017-04-07
Manifest Number: 008626452FLE
Line Number: 1
Method Code: H141
Quantity Tons: 0.00050
Quantity Waste: 1.000000
Quantity Unit: P
Number of Containers: 1
Type of Container: NULL
Quantity Type: NULL
Federal Code: D001

State:
Year: 2018
EM Manifest ID: 008626452FLE20170407_D_1
Generator EPA ID: CAR000233916
Shipment Date: 2017-04-07
Manifest Number: 008626452FLE
Line Number: 1
Method Code: H141
Quantity Tons: 0.00050
Quantity Waste: 1.000000
Quantity Unit: P
Number of Containers: 1
Type of Container: NULL
Quantity Type: NULL
State Code: 311

Year: 2018
EM Manifest ID: 010824696FLE20180309_D_1
Shipment Date: 3/9/2018
Receipt Date: 4/10/2018
Manifest Number: 010824696FLE
Generator EPA ID: CAR000233916
Name: CVS #7774
Address: Not reported
Address 2: Not reported
City: Not reported
Zip: Not reported
Telephone: Not reported
Contact: Not reported
Contact Telephone: Not reported
Transporter 1 EPA ID: MNS000110924
Transporter 1 Emergency Number: Not reported
Transporter 2 EPA ID: NED986387133
Transporter 2 Emergency Number: Not reported
TSDF EPA ID: CAD008364432
TSDF Name: RHO CHEM LLC
TSDF Address 1: Not reported

CVS PHARMACY NO 7774 (Continued) **S111858036**

TSDF Address 2: Not reported
TSDF City: Not reported
TSDF Zip: Not reported
TSDF Telephone: Not reported

Federal:
Year: 2018
EM Manifest ID: 010824696FLE20180309_D_1
Generator EPA ID: CAR000233916
Shipment Date: 2018-03-09
Manifest Number: 010824696FLE
Line Number: 1
Method Code: H141
Quantity Tons: 0.01100
Quantity Waste: 22.000000
Quantity Unit: P
Number of Containers: 2
Type of Container: NULL
Quantity Type: NULL
Federal Code: D007

Year: 2018
EM Manifest ID: 010824696FLE20180309_D_1
Generator EPA ID: CAR000233916
Shipment Date: 2018-03-09
Manifest Number: 010824696FLE
Line Number: 1
Method Code: H141
Quantity Tons: 0.01100
Quantity Waste: 22.000000
Quantity Unit: P
Number of Containers: 2
Type of Container: NULL
Quantity Type: NULL
Federal Code: D010

Year: 2018
EM Manifest ID: 010824696FLE20180309_D_1
Generator EPA ID: CAR000233916
Shipment Date: 2018-03-09
Manifest Number: 010824696FLE
Line Number: 2
Method Code: H141
Quantity Tons: 0.00350
Quantity Waste: 7.000000
Quantity Unit: P
Number of Containers: 1
Type of Container: NULL
Quantity Type: NULL
Federal Code: P001

Year: 2018
EM Manifest ID: 010824696FLE20180309_D_1
Generator EPA ID: CAR000233916
Shipment Date: 2018-03-09
Manifest Number: 010824696FLE
Line Number: 2
Method Code: H141

CVS PHARMACY NO 7774 (Continued) **S111858036**

Quantity Tons:	0.00350
Quantity Waste:	7.000000
Quantity Unit:	P
Number of Containers:	1
Type of Container:	NULL
Quantity Type:	NULL
Federal Code:	P075
Year:	2018
EM Manifest ID:	010824696FLE20180309_D_1
Generator EPA ID:	CAR000233916
Shipment Date:	2018-03-09
Manifest Number:	010824696FLE
Line Number:	3
Method Code:	H141
Quantity Tons:	0.00050
Quantity Waste:	1.000000
Quantity Unit:	P
Number of Containers:	1
Type of Container:	NULL
Quantity Type:	NULL
Federal Code:	P001
Year:	2018
EM Manifest ID:	010824696FLE20180309_D_1
Generator EPA ID:	CAR000233916
Shipment Date:	2018-03-09
Manifest Number:	010824696FLE
Line Number:	4
Method Code:	H141
Quantity Tons:	0.00100
Quantity Waste:	2.000000
Quantity Unit:	P
Number of Containers:	1
Type of Container:	NULL
Quantity Type:	NULL
Federal Code:	D007
Year:	2018
EM Manifest ID:	010824696FLE20180309_D_1
Generator EPA ID:	CAR000233916
Shipment Date:	2018-03-09
Manifest Number:	010824696FLE
Line Number:	4
Method Code:	H141
Quantity Tons:	0.00100
Quantity Waste:	2.000000
Quantity Unit:	P
Number of Containers:	1
Type of Container:	NULL
Quantity Type:	NULL
Federal Code:	D009
Year:	2018
EM Manifest ID:	010824696FLE20180309_D_1
Generator EPA ID:	CAR000233916
Shipment Date:	2018-03-09

CVS PHARMACY NO 7774 (Continued) **S111858036**

Manifest Number:	010824696FLE
Line Number:	4
Method Code:	H141
Quantity Tons:	0.00100
Quantity Waste:	2.000000
Quantity Unit:	P
Number of Containers:	1
Type of Container:	NULL
Quantity Type:	NULL
Federal Code:	D010

Year:	2018
EM Manifest ID:	010824696FLE20180309_D_1
Generator EPA ID:	CAR000233916
Shipment Date:	2018-03-09
Manifest Number:	010824696FLE
Line Number:	4
Method Code:	H141
Quantity Tons:	0.00100
Quantity Waste:	2.000000
Quantity Unit:	P
Number of Containers:	1
Type of Container:	NULL
Quantity Type:	NULL
Federal Code:	D024

Year:	2018
EM Manifest ID:	010824696FLE20180309_D_1
Generator EPA ID:	CAR000233916
Shipment Date:	2018-03-09
Manifest Number:	010824696FLE
Line Number:	5
Method Code:	H141
Quantity Tons:	0.00200
Quantity Waste:	4.000000
Quantity Unit:	P
Number of Containers:	1
Type of Container:	NULL
Quantity Type:	NULL
Federal Code:	D007

Year:	2018
EM Manifest ID:	010824696FLE20180309_D_1
Generator EPA ID:	CAR000233916
Shipment Date:	2018-03-09
Manifest Number:	010824696FLE
Line Number:	5
Method Code:	H141
Quantity Tons:	0.00200
Quantity Waste:	4.000000
Quantity Unit:	P
Number of Containers:	1
Type of Container:	NULL
Quantity Type:	NULL
Federal Code:	D010

CVS PHARMACY NO 7774 (Continued) **S111858036**

State:

Year:	2018
EM Manifest ID:	010824696FLE20180309_D_1
Generator EPA ID:	CAR000233916
Shipment Date:	2018-03-09
Manifest Number:	010824696FLE
Line Number:	1
Method Code:	H141
Quantity Tons:	0.01100
Quantity Waste:	22.000000
Quantity Unit:	P
Number of Containers:	2
Type of Container:	NULL
Quantity Type:	NULL
State Code:	311

Year:	2018
EM Manifest ID:	010824696FLE20180309_D_1
Generator EPA ID:	CAR000233916
Shipment Date:	2018-03-09
Manifest Number:	010824696FLE
Line Number:	2
Method Code:	H141
Quantity Tons:	0.00350
Quantity Waste:	7.000000
Quantity Unit:	P
Number of Containers:	1
Type of Container:	NULL
Quantity Type:	NULL
State Code:	311

Year:	2018
EM Manifest ID:	010824696FLE20180309_D_1
Generator EPA ID:	CAR000233916
Shipment Date:	2018-03-09
Manifest Number:	010824696FLE
Line Number:	3
Method Code:	H141
Quantity Tons:	0.00050
Quantity Waste:	1.000000
Quantity Unit:	P
Number of Containers:	1
Type of Container:	NULL
Quantity Type:	NULL
State Code:	311

Year:	2018
EM Manifest ID:	010824696FLE20180309_D_1
Generator EPA ID:	CAR000233916
Shipment Date:	2018-03-09
Manifest Number:	010824696FLE
Line Number:	4
Method Code:	H141
Quantity Tons:	0.00100
Quantity Waste:	2.000000
Quantity Unit:	P
Number of Containers:	1

CVS PHARMACY NO 7774 (Continued) **S111858036**

Type of Container: NULL
Quantity Type: NULL
State Code: 311

Year: 2018
EM Manifest ID: 010824696FLE20180309_D_1
Generator EPA ID: CAR000233916
Shipment Date: 2018-03-09
Manifest Number: 010824696FLE
Line Number: 5
Method Code: H141
Quantity Tons: 0.00200
Quantity Waste: 4.000000
Quantity Unit: P
Number of Containers: 1
Type of Container: NULL
Quantity Type: NULL
State Code: 311

Year: 2018
EM Manifest ID: 010824696FLE20180309_D_1
Generator EPA ID: CAR000233916
Shipment Date: 2018-03-09
Manifest Number: 010824696FLE
Line Number: 6
Method Code: H141
Quantity Tons: 0.00700
Quantity Waste: 14.000000
Quantity Unit: P
Number of Containers: 1
Type of Container: NULL
Quantity Type: NULL
State Code: 331

Year: 2018
EM Manifest ID: 010824696FLE20180309_D_1
Generator EPA ID: CAR000233916
Shipment Date: 2018-03-09
Manifest Number: 010824696FLE
Line Number: 7
Method Code: H141
Quantity Tons: 0.04350
Quantity Waste: 87.000000
Quantity Unit: P
Number of Containers: 1
Type of Container: NULL
Quantity Type: NULL
State Code: 331

Year: 2018
EM Manifest ID: 010824695FLE20180309_D_1
Shipment Date: 3/9/2018
Receipt Date: 4/4/2018
Manifest Number: 010824695FLE
Generator EPA ID: CAR000233916
Name: CVS #7774

CVS PHARMACY NO 7774 (Continued) **S111858036**

Address:	Not reported
Address 2:	Not reported
City:	Not reported
Zip:	Not reported
Telephone:	Not reported
Contact:	Not reported
Contact Telephone:	Not reported
Transporter 1 EPA ID:	MNS000110924
Transporter 1 Emergency Number:	Not reported
Transporter 2 EPA ID:	NED986382133
Transporter 2 Emergency Number:	Not reported
TSDF EPA ID:	INR000110197
TSDF Name:	STERICYCLE INC
TSDF Address 1:	Not reported
TSDF Address 2:	Not reported
TSDF City:	Not reported
TSDF Zip:	Not reported
TSDF Telephone:	Not reported

Federal:

Year:	2018
EM Manifest ID:	010824695FLE20180309_D_1
Generator EPA ID:	CAR000233916
Shipment Date:	2018-03-09
Manifest Number:	010824695FLE
Line Number:	1
Method Code:	H141
Quantity Tons:	0.00050
Quantity Waste:	1.000000
Quantity Unit:	P
Number of Containers:	1
Type of Container:	NULL
Quantity Type:	NULL
Federal Code:	D001

Year:	2018
EM Manifest ID:	010824695FLE20180309_D_1
Generator EPA ID:	CAR000233916
Shipment Date:	2018-03-09
Manifest Number:	010824695FLE
Line Number:	2
Method Code:	H141
Quantity Tons:	0.00100
Quantity Waste:	2.000000
Quantity Unit:	P
Number of Containers:	1
Type of Container:	NULL
Quantity Type:	NULL
Federal Code:	U034

State:

Year:	2018
EM Manifest ID:	010824695FLE20180309_D_1
Generator EPA ID:	CAR000233916
Shipment Date:	2018-03-09
Manifest Number:	010824695FLE
Line Number:	1

CVS PHARMACY NO 7774 (Continued) **S111858036**

Method Code: H141
Quantity Tons: 0.00050
Quantity Waste: 1.000000
Quantity Unit: P
Number of Containers: 1
Type of Container: NULL
Quantity Type: NULL
State Code: 311

Year: 2018
EM Manifest ID: 010824695FLE20180309_D_1
Generator EPA ID: CAR000233916
Shipment Date: 2018-03-09
Manifest Number: 010824695FLE
Line Number: 2
Method Code: H141
Quantity Tons: 0.00100
Quantity Waste: 2.000000
Quantity Unit: P
Number of Containers: 1
Type of Container: NULL
Quantity Type: NULL
State Code: 311

Year: 2018
EM Manifest ID: 010824697FLE20180309_D_1
Shipment Date: 3/9/2018
Receipt Date: 3/26/2018
Manifest Number: 010824697FLE
Generator EPA ID: CAR000233916
Name: CVS #7774
Address: Not reported
Address 2: Not reported
City: Not reported
Zip: Not reported
Telephone: Not reported
Contact: Not reported
Contact Telephone: Not reported
Transporter 1 EPA ID: MNS000110924
Transporter 1 Emergency Number: Not reported
Transporter 2 EPA ID: NED986382133
Transporter 2 Emergency Number: Not reported
TSDF EPA ID: NVD980895338
TSDF Name: 21ST CENTURY EMN LLC
TSDF Address 1: Not reported
TSDF Address 2: Not reported
TSDF City: Not reported
TSDF Zip: Not reported
TSDF Telephone: Not reported

Federal:
Year: 2018
EM Manifest ID: 010824697FLE20180309_D_1
Generator EPA ID: CAR000233916
Shipment Date: 2018-03-09
Manifest Number: 010824697FLE
Line Number: 1

CVS PHARMACY NO 7774 (Continued) **S111858036**

Method Code: H141
Quantity Tons: 0.00200
Quantity Waste: 4.000000
Quantity Unit: P
Number of Containers: 1
Type of Container: NULL
Quantity Type: NULL
Federal Code: D001

Year: 2018
EM Manifest ID: 010824697FLE20180309_D_1
Generator EPA ID: CAR000233916
Shipment Date: 2018-03-09
Manifest Number: 010824697FLE
Line Number: 2
Method Code: H141
Quantity Tons: 0.03550
Quantity Waste: 71.000000
Quantity Unit: P
Number of Containers: 2
Type of Container: NULL
Quantity Type: NULL
Federal Code: D001

Year: 2018
EM Manifest ID: 010824697FLE20180309_D_1
Generator EPA ID: CAR000233916
Shipment Date: 2018-03-09
Manifest Number: 010824697FLE
Line Number: 2
Method Code: H141
Quantity Tons: 0.03550
Quantity Waste: 71.000000
Quantity Unit: P
Number of Containers: 2
Type of Container: NULL
Quantity Type: NULL
Federal Code: U002

Year: 2018
EM Manifest ID: 010824697FLE20180309_D_1
Generator EPA ID: CAR000233916
Shipment Date: 2018-03-09
Manifest Number: 010824697FLE
Line Number: 3
Method Code: H141
Quantity Tons: 0.00900
Quantity Waste: 18.000000
Quantity Unit: P
Number of Containers: 1
Type of Container: NULL
Quantity Type: NULL
Federal Code: D001

State:
Year: 2018
EM Manifest ID: 010824697FLE20180309_D_1

CVS PHARMACY NO 7774 (Continued) **S111858036**

Generator EPA ID:	CAR000233916
Shipment Date:	2018-03-09
Manifest Number:	010824697FLE
Line Number:	1
Method Code:	H141
Quantity Tons:	0.00200
Quantity Waste:	4.000000
Quantity Unit:	P
Number of Containers:	1
Type of Container:	NULL
Quantity Type:	NULL
State Code:	214

Year:	2018
EM Manifest ID:	010824697FLE20180309_D_1
Generator EPA ID:	CAR000233916
Shipment Date:	2018-03-09
Manifest Number:	010824697FLE
Line Number:	2
Method Code:	H141
Quantity Tons:	0.03550
Quantity Waste:	71.000000
Quantity Unit:	P
Number of Containers:	2
Type of Container:	NULL
Quantity Type:	NULL
State Code:	214

Year:	2018
EM Manifest ID:	010824697FLE20180309_D_1
Generator EPA ID:	CAR000233916
Shipment Date:	2018-03-09
Manifest Number:	010824697FLE
Line Number:	3
Method Code:	H141
Quantity Tons:	0.00900
Quantity Waste:	18.000000
Quantity Unit:	P
Number of Containers:	1
Type of Container:	NULL
Quantity Type:	NULL
State Code:	311

Year:	2018
EM Manifest ID:	010855450FLE20171223_D_1
Shipment Date:	12/23/2017
Receipt Date:	1/24/2018
Manifest Number:	010855450FLE
Generator EPA ID:	CAR000233916
Name:	CVS #7774
Address:	Not reported
Address 2:	Not reported
City:	Not reported
Zip:	Not reported
Telephone:	Not reported
Contact:	Not reported

CVS PHARMACY NO 7774 (Continued) **S111858036**

Contact Telephone:	Not reported
Transporter 1 EPA ID:	MNS000110924
Transporter 1 Emergency Number:	Not reported
Transporter 2 EPA ID:	NED986382133
Transporter 2 Emergency Number:	Not reported
TSDF EPA ID:	INR000110197
TSDF Name:	STERICYCLE INC
TSDF Address 1:	Not reported
TSDF Address 2:	Not reported
TSDF City:	Not reported
TSDF Zip:	Not reported
TSDF Telephone:	Not reported

Federal:

Year:	2018
EM Manifest ID:	010855450FLE20171223_D_1
Generator EPA ID:	CAR000233916
Shipment Date:	2017-12-23
Manifest Number:	010855450FLE
Line Number:	1
Method Code:	H141
Quantity Tons:	0.00050
Quantity Waste:	1.000000
Quantity Unit:	P
Number of Containers:	1
Type of Container:	NULL
Quantity Type:	NULL
Federal Code:	D001

State:

Year:	2018
EM Manifest ID:	010855450FLE20171223_D_1
Generator EPA ID:	CAR000233916
Shipment Date:	2017-12-23
Manifest Number:	010855450FLE
Line Number:	1
Method Code:	H141
Quantity Tons:	0.00050
Quantity Waste:	1.000000
Quantity Unit:	P
Number of Containers:	1
Type of Container:	NULL
Quantity Type:	NULL
State Code:	311

Year:	2018
EM Manifest ID:	010855451FLE20171223_D_1
Shipment Date:	12/23/2017
Receipt Date:	1/23/2018
Manifest Number:	010855451FLE
Generator EPA ID:	CAR000233916
Name:	CVS #7774
Address:	Not reported
Address 2:	Not reported
City:	Not reported
Zip:	Not reported

CVS PHARMACY NO 7774 (Continued) **S111858036**

Telephone:	Not reported
Contact:	Not reported
Contact Telephone:	Not reported
Transporter 1 EPA ID:	MNS000110924
Transporter 1 Emergency Number:	Not reported
Transporter 2 EPA ID:	NED986382133
Transporter 2 Emergency Number:	Not reported
TSDF EPA ID:	CAD008364432
TSDF Name:	RHO CHEM LLC
TSDF Address 1:	Not reported
TSDF Address 2:	Not reported
TSDF City:	Not reported
TSDF Zip:	Not reported
TSDF Telephone:	Not reported

Federal:

Year:	2018
EM Manifest ID:	010855451FLE20171223_D_1
Generator EPA ID:	CAR000233916
Shipment Date:	2017-12-23
Manifest Number:	010855451FLE
Line Number:	1
Method Code:	H141
Quantity Tons:	0.03550
Quantity Waste:	71.000000
Quantity Unit:	P
Number of Containers:	1
Type of Container:	NULL
Quantity Type:	NULL
Federal Code:	D001

Year:	2018
EM Manifest ID:	010855451FLE20171223_D_1
Generator EPA ID:	CAR000233916
Shipment Date:	2017-12-23
Manifest Number:	010855451FLE
Line Number:	2
Method Code:	H141
Quantity Tons:	0.00250
Quantity Waste:	5.000000
Quantity Unit:	P
Number of Containers:	1
Type of Container:	NULL
Quantity Type:	NULL
Federal Code:	D002

Year:	2018
EM Manifest ID:	010855451FLE20171223_D_1
Generator EPA ID:	CAR000233916
Shipment Date:	2017-12-23
Manifest Number:	010855451FLE
Line Number:	3
Method Code:	H141
Quantity Tons:	0.00650
Quantity Waste:	13.000000
Quantity Unit:	P
Number of Containers:	1
Type of Container:	NULL

CVS PHARMACY NO 7774 (Continued) **S111858036**

Quantity Type:	NULL
Federal Code:	D001
Year:	2018
EM Manifest ID:	010855451FLE20171223_D_1
Generator EPA ID:	CAR000233916
Shipment Date:	2017-12-23
Manifest Number:	010855451FLE
Line Number:	4
Method Code:	H141
Quantity Tons:	0.00600
Quantity Waste:	12.000000
Quantity Unit:	P
Number of Containers:	1
Type of Container:	NULL
Quantity Type:	NULL
Federal Code:	D001
Year:	2018
EM Manifest ID:	010855451FLE20171223_D_1
Generator EPA ID:	CAR000233916
Shipment Date:	2017-12-23
Manifest Number:	010855451FLE
Line Number:	4
Method Code:	H141
Quantity Tons:	0.00600
Quantity Waste:	12.000000
Quantity Unit:	P
Number of Containers:	1
Type of Container:	NULL
Quantity Type:	NULL
Federal Code:	U002
Year:	2018
EM Manifest ID:	010855451FLE20171223_D_1
Generator EPA ID:	CAR000233916
Shipment Date:	2017-12-23
Manifest Number:	010855451FLE
Line Number:	5
Method Code:	H141
Quantity Tons:	0.00500
Quantity Waste:	10.000000
Quantity Unit:	P
Number of Containers:	1
Type of Container:	NULL
Quantity Type:	NULL
Federal Code:	D007
Year:	2018
EM Manifest ID:	010855451FLE20171223_D_1
Generator EPA ID:	CAR000233916
Shipment Date:	2017-12-23
Manifest Number:	010855451FLE
Line Number:	5
Method Code:	H141
Quantity Tons:	0.00500
Quantity Waste:	10.000000

CVS PHARMACY NO 7774 (Continued) **S111858036**

Quantity Unit:	P
Number of Containers:	1
Type of Container:	NULL
Quantity Type:	NULL
Federal Code:	D010
Year:	2018
EM Manifest ID:	010855451FLE20171223_D_1
Generator EPA ID:	CAR000233916
Shipment Date:	2017-12-23
Manifest Number:	010855451FLE
Line Number:	6
Method Code:	H141
Quantity Tons:	0.00500
Quantity Waste:	10.000000
Quantity Unit:	P
Number of Containers:	1
Type of Container:	NULL
Quantity Type:	NULL
Federal Code:	P001
Year:	2018
EM Manifest ID:	010855451FLE20171223_D_1
Generator EPA ID:	CAR000233916
Shipment Date:	2017-12-23
Manifest Number:	010855451FLE
Line Number:	6
Method Code:	H141
Quantity Tons:	0.00500
Quantity Waste:	10.000000
Quantity Unit:	P
Number of Containers:	1
Type of Container:	NULL
Quantity Type:	NULL
Federal Code:	P075
Year:	2018
EM Manifest ID:	010855451FLE20171223_D_1
Generator EPA ID:	CAR000233916
Shipment Date:	2017-12-23
Manifest Number:	010855451FLE
Line Number:	7
Method Code:	H141
Quantity Tons:	0.00150
Quantity Waste:	3.000000
Quantity Unit:	P
Number of Containers:	1
Type of Container:	NULL
Quantity Type:	NULL
Federal Code:	D007
Year:	2018
EM Manifest ID:	010855451FLE20171223_D_1
Generator EPA ID:	CAR000233916
Shipment Date:	2017-12-23
Manifest Number:	010855451FLE
Line Number:	7

CVS PHARMACY NO 7774 (Continued) **S111858036**

Method Code:	H141
Quantity Tons:	0.00150
Quantity Waste:	3.000000
Quantity Unit:	P
Number of Containers:	1
Type of Container:	NULL
Quantity Type:	NULL
Federal Code:	D010
Year:	2018
EM Manifest ID:	010855451FLE20171223_D_1
Generator EPA ID:	CAR000233916
Shipment Date:	2017-12-23
Manifest Number:	010855451FLE
Line Number:	8
Method Code:	H141
Quantity Tons:	0.00100
Quantity Waste:	2.000000
Quantity Unit:	P
Number of Containers:	1
Type of Container:	NULL
Quantity Type:	NULL
Federal Code:	D007
Year:	2018
EM Manifest ID:	010855451FLE20171223_D_1
Generator EPA ID:	CAR000233916
Shipment Date:	2017-12-23
Manifest Number:	010855451FLE
Line Number:	8
Method Code:	H141
Quantity Tons:	0.00100
Quantity Waste:	2.000000
Quantity Unit:	P
Number of Containers:	1
Type of Container:	NULL
Quantity Type:	NULL
Federal Code:	D009
Year:	2018
EM Manifest ID:	010855451FLE20171223_D_1
Generator EPA ID:	CAR000233916
Shipment Date:	2017-12-23
Manifest Number:	010855451FLE
Line Number:	8
Method Code:	H141
Quantity Tons:	0.00100
Quantity Waste:	2.000000
Quantity Unit:	P
Number of Containers:	1
Type of Container:	NULL
Quantity Type:	NULL
Federal Code:	D010
Year:	2018
EM Manifest ID:	010855451FLE20171223_D_1
Generator EPA ID:	CAR000233916

CVS PHARMACY NO 7774 (Continued) **S111858036**

Shipment Date: 2017-12-23
Manifest Number: 010855451FLE
Line Number: 8
Method Code: H141
Quantity Tons: 0.00100
Quantity Waste: 2.000000
Quantity Unit: P
Number of Containers: 1
Type of Container: NULL
Quantity Type: NULL
Federal Code: D024

Year: 2018
EM Manifest ID: 010855451FLE20171223_D_1
Generator EPA ID: CAR000233916
Shipment Date: 2017-12-23
Manifest Number: 010855451FLE
Line Number: 9
Method Code: H141
Quantity Tons: 0.00050
Quantity Waste: 1.000000
Quantity Unit: P
Number of Containers: 1
Type of Container: NULL
Quantity Type: NULL
Federal Code: P001

State:
Year: 2018
EM Manifest ID: 010855451FLE20171223_D_1
Generator EPA ID: CAR000233916
Shipment Date: 2017-12-23
Manifest Number: 010855451FLE
Line Number: 1
Method Code: H141
Quantity Tons: 0.03550
Quantity Waste: 71.000000
Quantity Unit: P
Number of Containers: 1
Type of Container: NULL
Quantity Type: NULL
State Code: 311

Year: 2018
EM Manifest ID: 010855451FLE20171223_D_1
Generator EPA ID: CAR000233916
Shipment Date: 2017-12-23
Manifest Number: 010855451FLE
Line Number: 2
Method Code: H141
Quantity Tons: 0.00250
Quantity Waste: 5.000000
Quantity Unit: P
Number of Containers: 1
Type of Container: NULL
Quantity Type: NULL
State Code: 122

CVS PHARMACY NO 7774 (Continued) **S111858036**

Year:	2018
EM Manifest ID:	010855451FLE20171223_D_1
Generator EPA ID:	CAR000233916
Shipment Date:	2017-12-23
Manifest Number:	010855451FLE
Line Number:	3
Method Code:	H141
Quantity Tons:	0.00650
Quantity Waste:	13.000000
Quantity Unit:	P
Number of Containers:	1
Type of Container:	NULL
Quantity Type:	NULL
State Code:	214

Year:	2018
EM Manifest ID:	010855451FLE20171223_D_1
Generator EPA ID:	CAR000233916
Shipment Date:	2017-12-23
Manifest Number:	010855451FLE
Line Number:	4
Method Code:	H141
Quantity Tons:	0.00600
Quantity Waste:	12.000000
Quantity Unit:	P
Number of Containers:	1
Type of Container:	NULL
Quantity Type:	NULL
State Code:	214

Year:	2018
EM Manifest ID:	010855451FLE20171223_D_1
Generator EPA ID:	CAR000233916
Shipment Date:	2017-12-23
Manifest Number:	010855451FLE
Line Number:	5
Method Code:	H141
Quantity Tons:	0.00500
Quantity Waste:	10.000000
Quantity Unit:	P
Number of Containers:	1
Type of Container:	NULL
Quantity Type:	NULL
State Code:	311

Year:	2018
EM Manifest ID:	010855451FLE20171223_D_1
Generator EPA ID:	CAR000233916
Shipment Date:	2017-12-23
Manifest Number:	010855451FLE
Line Number:	6
Method Code:	H141
Quantity Tons:	0.00500
Quantity Waste:	10.000000
Quantity Unit:	P
Number of Containers:	1
Type of Container:	NULL

CVS PHARMACY NO 7774 (Continued) **S111858036**

Quantity Type:	NULL
State Code:	311
Year:	2018
EM Manifest ID:	010855451FLE20171223_D_1
Generator EPA ID:	CAR000233916
Shipment Date:	2017-12-23
Manifest Number:	010855451FLE
Line Number:	7
Method Code:	H141
Quantity Tons:	0.00150
Quantity Waste:	3.000000
Quantity Unit:	P
Number of Containers:	1
Type of Container:	NULL
Quantity Type:	NULL
State Code:	311
Year:	2018
EM Manifest ID:	010855451FLE20171223_D_1
Generator EPA ID:	CAR000233916
Shipment Date:	2017-12-23
Manifest Number:	010855451FLE
Line Number:	8
Method Code:	H141
Quantity Tons:	0.00100
Quantity Waste:	2.000000
Quantity Unit:	P
Number of Containers:	1
Type of Container:	NULL
Quantity Type:	NULL
State Code:	311
Year:	2018
EM Manifest ID:	010855451FLE20171223_D_1
Generator EPA ID:	CAR000233916
Shipment Date:	2017-12-23
Manifest Number:	010855451FLE
Line Number:	9
Method Code:	H141
Quantity Tons:	0.00050
Quantity Waste:	1.000000
Quantity Unit:	P
Number of Containers:	1
Type of Container:	NULL
Quantity Type:	NULL
State Code:	311
Year:	2018
EM Manifest ID:	010855451FLE20171223_D_1
Generator EPA ID:	CAR000233916
Shipment Date:	2017-12-23
Manifest Number:	010855451FLE
Line Number:	10
Method Code:	H141
Quantity Tons:	0.04400
Quantity Waste:	88.000000

CVS PHARMACY NO 7774 (Continued) **S111858036**

Quantity Unit:	P
Number of Containers:	1
Type of Container:	NULL
Quantity Type:	NULL
State Code:	331
Year:	2018
EM Manifest ID:	010855451FLE20171223_D_1
Generator EPA ID:	CAR000233916
Shipment Date:	2017-12-23
Manifest Number:	010855451FLE
Line Number:	11
Method Code:	H141
Quantity Tons:	0.02900
Quantity Waste:	58.000000
Quantity Unit:	P
Number of Containers:	1
Type of Container:	NULL
Quantity Type:	NULL
State Code:	331

Additional Info:

Year:	2017
Gen EPA ID:	CAR000233916
Shipment Date:	20171223
Creation Date:	Not reported
Receipt Date:	Not reported
Manifest ID:	010855451FLE
Trans EPA ID:	MNS000110924
Trans Name:	STERICYCLE SPECIALTY WASTE SOLUTIONS INC
Trans 2 EPA ID:	NED986382133
Trans 2 Name:	SMITH SYSTEMS
TSDF EPA ID:	CAD008364432
Trans Name:	RHO CHEM LLC
TSDF Alt EPA ID:	Not reported
TSDF Alt Name:	Not reported
Waste Code Description:	311 - Pharmaceutical waste
RCRA Code:	D010
Meth Code:	H141 - Storage, Bulking, And/Or Transfer Off Site--No Treatment/Reovery (H010-H129) Or (H131-H135)
Quantity Tons:	0.005
Waste Quantity:	10
Quantity Unit:	P
Additional Code 1:	D007
Additional Code 2:	Not reported
Additional Code 3:	Not reported
Additional Code 4:	Not reported
Additional Code 5:	Not reported
Shipment Date:	20171223
Creation Date:	9/27/2018 18:30:12
Receipt Date:	20180123
Manifest ID:	010855451FLE
Trans EPA ID:	MNS000110924
Trans Name:	STERICYCLE SPECIALTY WASTE SOLUTIONS INC

CVS PHARMACY NO 7774 (Continued) **S111858036**

Trans 2 EPA ID:	NED986382133
Trans 2 Name:	SMITH SYSTEMS
TSDF EPA ID:	CAD008364432
Trans Name:	RHO CHEM LLC
TSDF Alt EPA ID:	Not reported
TSDF Alt Name:	Not reported
Waste Code Description:	122 - Alkaline solution without metals (pH > 12.5
RCRA Code:	D002
Meth Code:	H141 - Storage, Bulking, And/Or Transfer Off Site--No Treatment/Reovery (H010-H129) Or (H131-H135)
Quantity Tons:	0.0025
Waste Quantity:	5
Quantity Unit:	P
Additional Code 1:	Not reported
Additional Code 2:	Not reported
Additional Code 3:	Not reported
Additional Code 4:	Not reported
Additional Code 5:	Not reported
Shipment Date:	20171223
Creation Date:	9/27/2018 18:30:12
Receipt Date:	20180123
Manifest ID:	010855451FLE
Trans EPA ID:	MNS000110924
Trans Name:	STERICYCLE SPECIALTY WASTE SOLUTIONS INC
Trans 2 EPA ID:	NED986382133
Trans 2 Name:	SMITH SYSTEMS
TSDF EPA ID:	CAD008364432
Trans Name:	RHO CHEM LLC
TSDF Alt EPA ID:	Not reported
TSDF Alt Name:	Not reported
Waste Code Description:	311 - Pharmaceutical waste
RCRA Code:	D001
Meth Code:	H141 - Storage, Bulking, And/Or Transfer Off Site--No Treatment/Reovery (H010-H129) Or (H131-H135)
Quantity Tons:	0.0355
Waste Quantity:	71
Quantity Unit:	P
Additional Code 1:	Not reported
Additional Code 2:	Not reported
Additional Code 3:	Not reported
Additional Code 4:	Not reported
Additional Code 5:	Not reported
Shipment Date:	20171223
Creation Date:	10/27/2018 18:30:26
Receipt Date:	20180124
Manifest ID:	010855450FLE
Trans EPA ID:	MNS000110924
Trans Name:	STERICYCLE SPECIALTY WASTE SOLUTIONS INC
Trans 2 EPA ID:	NED986382133
Trans 2 Name:	SMITH SYSTEMS INC
TSDF EPA ID:	INR000110197
Trans Name:	STERICYCLE INC
TSDF Alt EPA ID:	Not reported
TSDF Alt Name:	Not reported
Waste Code Description:	311 - Pharmaceutical waste

CVS PHARMACY NO 7774 (Continued) **S111858036**

RCRA Code:	D001
Meth Code:	H141 - Storage, Bulking, And/Or Transfer Off Site--No Treatment/Reovery (H010-H129) Or (H131-H135)
Quantity Tons:	0.0005
Waste Quantity:	1
Quantity Unit:	P
Additional Code 1:	Not reported
Additional Code 2:	Not reported
Additional Code 3:	Not reported
Additional Code 4:	Not reported
Additional Code 5:	Not reported
Shipment Date:	20171223
Creation Date:	Not reported
Receipt Date:	Not reported
Manifest ID:	010855451FLE
Trans EPA ID:	MNS000110924
Trans Name:	STERICYCLE SPECIALTY WASTE SOLUTIONS INC
Trans 2 EPA ID:	NED986382133
Trans 2 Name:	SMITH SYSTEMS
TSDF EPA ID:	CAD008364432
Trans Name:	RHO CHEM LLC
TSDF Alt EPA ID:	Not reported
TSDF Alt Name:	Not reported
Waste Code Description:	331 - Off-specification, aged, or surplus organics
RCRA Code:	Not reported
Meth Code:	H141 - Storage, Bulking, And/Or Transfer Off Site--No Treatment/Reovery (H010-H129) Or (H131-H135)
Quantity Tons:	0.029
Waste Quantity:	58
Quantity Unit:	P
Additional Code 1:	Not reported
Additional Code 2:	Not reported
Additional Code 3:	Not reported
Additional Code 4:	Not reported
Additional Code 5:	Not reported
Shipment Date:	20171223
Creation Date:	9/27/2018 18:30:12
Receipt Date:	20180123
Manifest ID:	010855451FLE
Trans EPA ID:	MNS000110924
Trans Name:	STERICYCLE SPECIALTY WASTE SOLUTIONS INC
Trans 2 EPA ID:	NED986382133
Trans 2 Name:	SMITH SYSTEMS
TSDF EPA ID:	CAD008364432
Trans Name:	RHO CHEM LLC
TSDF Alt EPA ID:	Not reported
TSDF Alt Name:	Not reported
Waste Code Description:	214 - Unspecified solvent mixture
RCRA Code:	D001
Meth Code:	H141 - Storage, Bulking, And/Or Transfer Off Site--No Treatment/Reovery (H010-H129) Or (H131-H135)
Quantity Tons:	0.0065
Waste Quantity:	13
Quantity Unit:	P
Additional Code 1:	Not reported

CVS PHARMACY NO 7774 (Continued) **S111858036**

Additional Code 2:	Not reported
Additional Code 3:	Not reported
Additional Code 4:	Not reported
Additional Code 5:	Not reported
Shipment Date:	20171223
Creation Date:	Not reported
Receipt Date:	Not reported
Manifest ID:	010855451FLE
Trans EPA ID:	MNS000110924
Trans Name:	STERICYCLE SPECIALTY WASTE SOLUTIONS INC
Trans 2 EPA ID:	NED986382133
Trans 2 Name:	SMITH SYSTEMS
TSDF EPA ID:	CAD008364432
Trans Name:	RHO CHEM LLC
TSDF Alt EPA ID:	Not reported
TSDF Alt Name:	Not reported
Waste Code Description:	311 - Pharmaceutical waste
RCRA Code:	D010
Meth Code:	H141 - Storage, Bulking, And/Or Transfer Off Site--No Treatment/Reovery (H010-H129) Or (H131-H135)
Quantity Tons:	0.0015
Waste Quantity:	3
Quantity Unit:	P
Additional Code 1:	D007
Additional Code 2:	Not reported
Additional Code 3:	Not reported
Additional Code 4:	Not reported
Additional Code 5:	Not reported
Shipment Date:	20171223
Creation Date:	Not reported
Receipt Date:	Not reported
Manifest ID:	010855451FLE
Trans EPA ID:	MNS000110924
Trans Name:	STERICYCLE SPECIALTY WASTE SOLUTIONS INC
Trans 2 EPA ID:	NED986382133
Trans 2 Name:	SMITH SYSTEMS
TSDF EPA ID:	CAD008364432
Trans Name:	RHO CHEM LLC
TSDF Alt EPA ID:	Not reported
TSDF Alt Name:	Not reported
Waste Code Description:	311 - Pharmaceutical waste
RCRA Code:	D024
Meth Code:	H141 - Storage, Bulking, And/Or Transfer Off Site--No Treatment/Reovery (H010-H129) Or (H131-H135)
Quantity Tons:	0.001
Waste Quantity:	2
Quantity Unit:	P
Additional Code 1:	D010
Additional Code 2:	D009
Additional Code 3:	D007
Additional Code 4:	Not reported
Additional Code 5:	Not reported
Shipment Date:	20171223
Creation Date:	Not reported

CVS PHARMACY NO 7774 (Continued) **S111858036**

Receipt Date:	Not reported
Manifest ID:	010855451FLE
Trans EPA ID:	MNS000110924
Trans Name:	STERICYCLE SPECIALTY WASTE SOLUTIONS INC
Trans 2 EPA ID:	NED986382133
Trans 2 Name:	SMITH SYSTEMS
TSDF EPA ID:	CAD008364432
Trans Name:	RHO CHEM LLC
TSDF Alt EPA ID:	Not reported
TSDF Alt Name:	Not reported
Waste Code Description:	311 - Pharmaceutical waste
RCRA Code:	P001
Meth Code:	H141 - Storage, Bulking, And/Or Transfer Off Site--No Treatment/Reovery (H010-H129) Or (H131-H135)
Quantity Tons:	0.0005
Waste Quantity:	1
Quantity Unit:	P
Additional Code 1:	Not reported
Additional Code 2:	Not reported
Additional Code 3:	Not reported
Additional Code 4:	Not reported
Additional Code 5:	Not reported

Shipment Date:	20171223
Creation Date:	Not reported
Receipt Date:	Not reported
Manifest ID:	010855451FLE
Trans EPA ID:	MNS000110924
Trans Name:	STERICYCLE SPECIALTY WASTE SOLUTIONS INC
Trans 2 EPA ID:	NED986382133
Trans 2 Name:	SMITH SYSTEMS
TSDF EPA ID:	CAD008364432
Trans Name:	RHO CHEM LLC
TSDF Alt EPA ID:	Not reported
TSDF Alt Name:	Not reported
Waste Code Description:	331 - Off-specification, aged, or surplus organics
RCRA Code:	Not reported
Meth Code:	H141 - Storage, Bulking, And/Or Transfer Off Site--No Treatment/Reovery (H010-H129) Or (H131-H135)
Quantity Tons:	0.044
Waste Quantity:	88
Quantity Unit:	P
Additional Code 1:	Not reported
Additional Code 2:	Not reported
Additional Code 3:	Not reported
Additional Code 4:	Not reported
Additional Code 5:	Not reported

Additional Info:

Year:	2016
Gen EPA ID:	CAR000233916

Shipment Date:	20151214
Creation Date:	3/25/2016 22:15:42
Receipt Date:	20160104
Manifest ID:	008436693FLE
Trans EPA ID:	MNS000110924

CVS PHARMACY NO 7774 (Continued) **S111858036**

Trans Name:	STERICYCLE SPECIALTY WASTE SOLUTIONS INC
Trans 2 EPA ID:	CAR000210617
Trans 2 Name:	21ST CENTURY ENVIRONMENTAL OF CALIFORNIA
TSDF EPA ID:	CAD980884183
Trans Name:	GENERAL ENVIRONMENTAL MGT LLC
TSDF Alt EPA ID:	Not reported
TSDF Alt Name:	Not reported
Waste Code Description:	122 - Alkaline solution without metals (pH > 12.5
RCRA Code:	D002
Meth Code:	H141 - Storage, Bulking, And/Or Transfer Off Site--No Treatment/Reovery (H010-H129) Or (H131-H135)
Quantity Tons:	0.001
Waste Quantity:	2
Quantity Unit:	P
Additional Code 1:	Not reported
Additional Code 2:	Not reported
Additional Code 3:	Not reported
Additional Code 4:	Not reported
Additional Code 5:	Not reported
Shipment Date:	20151214
Creation Date:	3/25/2016 22:15:42
Receipt Date:	20160104
Manifest ID:	008436693FLE
Trans EPA ID:	MNS000110924
Trans Name:	STERICYCLE SPECIALTY WASTE SOLUTIONS INC
Trans 2 EPA ID:	CAR000210617
Trans 2 Name:	21ST CENTURY ENVIRONMENTAL OF CALIFORNIA
TSDF EPA ID:	CAD980884183
Trans Name:	GENERAL ENVIRONMENTAL MGT LLC
TSDF Alt EPA ID:	Not reported
TSDF Alt Name:	Not reported
Waste Code Description:	311 - Pharmaceutical waste
RCRA Code:	U205
Meth Code:	H141 - Storage, Bulking, And/Or Transfer Off Site--No Treatment/Reovery (H010-H129) Or (H131-H135)
Quantity Tons:	0.0005
Waste Quantity:	1
Quantity Unit:	P
Additional Code 1:	U129
Additional Code 2:	D024
Additional Code 3:	D009
Additional Code 4:	Not reported
Additional Code 5:	Not reported
Shipment Date:	20151214
Creation Date:	9/30/2016 18:31:31
Receipt Date:	20160201
Manifest ID:	008436692FLE
Trans EPA ID:	MNS000110924
Trans Name:	STERICYCLE SPECIALTY WASTE SOLUTIONS INC
Trans 2 EPA ID:	CAR000210617
Trans 2 Name:	21ST CENTURY ENVIRONMENTAL OF CALIFORNIA
TSDF EPA ID:	INR000110197
Trans Name:	STERICYCLE INC
TSDF Alt EPA ID:	Not reported
TSDF Alt Name:	Not reported

CVS PHARMACY NO 7774 (Continued) **S111858036**

Waste Code Description:	311 - Pharmaceutical waste
RCRA Code:	Not reported
Meth Code:	H141 - Storage, Bulking, And/Or Transfer Off Site--No Treatment/Reovery (H010-H129) Or (H131-H135)
Quantity Tons:	0.0005
Waste Quantity:	1
Quantity Unit:	P
Additional Code 1:	Not reported
Additional Code 2:	Not reported
Additional Code 3:	Not reported
Additional Code 4:	Not reported
Additional Code 5:	Not reported
Shipment Date:	20151214
Creation Date:	9/30/2016 18:31:31
Receipt Date:	20160201
Manifest ID:	008436692FLE
Trans EPA ID:	MNS000110924
Trans Name:	STERICYCLE SPECIALTY WASTE SOLUTIONS INC
Trans 2 EPA ID:	CAR000210617
Trans 2 Name:	21ST CENTURY ENVIRONMENTAL OF CALIFORNIA
TSDF EPA ID:	INR000110197
Trans Name:	STERICYCLE INC
TSDF Alt EPA ID:	Not reported
TSDF Alt Name:	Not reported
Waste Code Description:	311 - Pharmaceutical waste
RCRA Code:	P001
Meth Code:	H141 - Storage, Bulking, And/Or Transfer Off Site--No Treatment/Reovery (H010-H129) Or (H131-H135)
Quantity Tons:	0.0005
Waste Quantity:	1
Quantity Unit:	P
Additional Code 1:	Not reported
Additional Code 2:	Not reported
Additional Code 3:	Not reported
Additional Code 4:	Not reported
Additional Code 5:	Not reported
Shipment Date:	20151214
Creation Date:	9/30/2016 18:31:31
Receipt Date:	20160201
Manifest ID:	008436692FLE
Trans EPA ID:	MNS000110924
Trans Name:	STERICYCLE SPECIALTY WASTE SOLUTIONS INC
Trans 2 EPA ID:	CAR000210617
Trans 2 Name:	21ST CENTURY ENVIRONMENTAL OF CALIFORNIA
TSDF EPA ID:	INR000110197
Trans Name:	STERICYCLE INC
TSDF Alt EPA ID:	Not reported
TSDF Alt Name:	Not reported
Waste Code Description:	311 - Pharmaceutical waste
RCRA Code:	P075
Meth Code:	H141 - Storage, Bulking, And/Or Transfer Off Site--No Treatment/Reovery (H010-H129) Or (H131-H135)
Quantity Tons:	0.0005
Waste Quantity:	1
Quantity Unit:	P

CVS PHARMACY NO 7774 (Continued) **S111858036**

Additional Code 1:	P001
Additional Code 2:	Not reported
Additional Code 3:	Not reported
Additional Code 4:	Not reported
Additional Code 5:	Not reported
Shipment Date:	20151214
Creation Date:	Not reported
Receipt Date:	Not reported
Manifest ID:	008436693FLE
Trans EPA ID:	MNS000110924
Trans Name:	STERICYCLE SPECIALTY WASTE SOLUTIONS INC
Trans 2 EPA ID:	CAR000210617
Trans 2 Name:	21ST CENTURY ENVIRONMENTAL OF CALIFORNIA
TSDF EPA ID:	CAD980884183
Trans Name:	GENERAL ENVIRONMENTAL MGT LLC
TSDF Alt EPA ID:	Not reported
TSDF Alt Name:	Not reported
Waste Code Description:	181 - Other inorganic solid waste Organics
RCRA Code:	Not reported
Meth Code:	H141 - Storage, Bulking, And/Or Transfer Off Site--No Treatment/Reovery (H010-H129) Or (H131-H135)
Quantity Tons:	0.0225
Waste Quantity:	45
Quantity Unit:	P
Additional Code 1:	Not reported
Additional Code 2:	Not reported
Additional Code 3:	Not reported
Additional Code 4:	Not reported
Additional Code 5:	Not reported
Shipment Date:	20151214
Creation Date:	3/25/2016 22:15:42
Receipt Date:	20160104
Manifest ID:	008436693FLE
Trans EPA ID:	MNS000110924
Trans Name:	STERICYCLE SPECIALTY WASTE SOLUTIONS INC
Trans 2 EPA ID:	CAR000210617
Trans 2 Name:	21ST CENTURY ENVIRONMENTAL OF CALIFORNIA
TSDF EPA ID:	CAD980884183
Trans Name:	GENERAL ENVIRONMENTAL MGT LLC
TSDF Alt EPA ID:	Not reported
TSDF Alt Name:	Not reported
Waste Code Description:	214 - Unspecified solvent mixture
RCRA Code:	U002
Meth Code:	H141 - Storage, Bulking, And/Or Transfer Off Site--No Treatment/Reovery (H010-H129) Or (H131-H135)
Quantity Tons:	0.0065
Waste Quantity:	13
Quantity Unit:	P
Additional Code 1:	D001
Additional Code 2:	Not reported
Additional Code 3:	Not reported
Additional Code 4:	Not reported
Additional Code 5:	Not reported
Shipment Date:	20151214

CVS PHARMACY NO 7774 (Continued) **S111858036**

Creation Date:	Not reported
Receipt Date:	Not reported
Manifest ID:	008436693FLE
Trans EPA ID:	MNS000110924
Trans Name:	STERICYCLE SPECIALTY WASTE SOLUTIONS INC
Trans 2 EPA ID:	CAR000210617
Trans 2 Name:	21ST CENTURY ENVIRONMENTAL OF CALIFORNIA
TSDF EPA ID:	CAD980884183
Trans Name:	GENERAL ENVIRONMENTAL MGT LLC
TSDF Alt EPA ID:	Not reported
TSDF Alt Name:	Not reported
Waste Code Description:	331 - Off-specification, aged, or surplus organics
RCRA Code:	Not reported
Meth Code:	H141 - Storage, Bulking, And/Or Transfer Off Site--No Treatment/Reovery (H010-H129) Or (H131-H135)
Quantity Tons:	0.3265
Waste Quantity:	653
Quantity Unit:	P
Additional Code 1:	Not reported
Additional Code 2:	Not reported
Additional Code 3:	Not reported
Additional Code 4:	Not reported
Additional Code 5:	Not reported

Shipment Date:	20151214
Creation Date:	Not reported
Receipt Date:	Not reported
Manifest ID:	008436693FLE
Trans EPA ID:	MNS000110924
Trans Name:	STERICYCLE SPECIALTY WASTE SOLUTIONS INC
Trans 2 EPA ID:	CAR000210617
Trans 2 Name:	21ST CENTURY ENVIRONMENTAL OF CALIFORNIA
TSDF EPA ID:	CAD980884183
Trans Name:	GENERAL ENVIRONMENTAL MGT LLC
TSDF Alt EPA ID:	Not reported
TSDF Alt Name:	Not reported
Waste Code Description:	331 - Off-specification, aged, or surplus organics
RCRA Code:	Not reported
Meth Code:	H141 - Storage, Bulking, And/Or Transfer Off Site--No Treatment/Reovery (H010-H129) Or (H131-H135)
Quantity Tons:	0.024
Waste Quantity:	48
Quantity Unit:	P
Additional Code 1:	Not reported
Additional Code 2:	Not reported
Additional Code 3:	Not reported
Additional Code 4:	Not reported
Additional Code 5:	Not reported

Shipment Date:	20151214
Creation Date:	Not reported
Receipt Date:	Not reported
Manifest ID:	008436693FLE
Trans EPA ID:	MNS000110924
Trans Name:	STERICYCLE SPECIALTY WASTE SOLUTIONS INC
Trans 2 EPA ID:	CAR000210617
Trans 2 Name:	21ST CENTURY ENVIRONMENTAL OF CALIFORNIA

CVS PHARMACY NO 7774 (Continued) **S111858036**

TSDF EPA ID:	CAD980884183
Trans Name:	GENERAL ENVIRONMENTAL MGT LLC
TSDF Alt EPA ID:	Not reported
TSDF Alt Name:	Not reported
Waste Code Description:	331 - Off-specification, aged, or surplus organics
RCRA Code:	D001
Meth Code:	H141 - Storage, Bulking, And/Or Transfer Off Site--No Treatment/Reovery (H010-H129) Or (H131-H135)
Quantity Tons:	0.0155
Waste Quantity:	31
Quantity Unit:	P
Additional Code 1:	Not reported
Additional Code 2:	Not reported
Additional Code 3:	Not reported
Additional Code 4:	Not reported
Additional Code 5:	Not reported

Additional Info:

Year:	2015
Gen EPA ID:	CAR000233916
Shipment Date:	20151214
Creation Date:	9/30/2016 18:31:31
Receipt Date:	20160201
Manifest ID:	008436692FLE
Trans EPA ID:	MNS000110924
Trans Name:	STERICYCLE SPECIALTY WASTE SOLUTIONS INC
Trans 2 EPA ID:	CAR000210617
Trans 2 Name:	21ST CENTURY ENVIRONMENTAL OF CALIFORNIA
TSDF EPA ID:	INR000110197
Trans Name:	STERICYCLE INC
TSDF Alt EPA ID:	Not reported
TSDF Alt Name:	Not reported
Waste Code Description:	311 - Pharmaceutical waste
RCRA Code:	P075
Meth Code:	H141 - Storage, Bulking, And/Or Transfer Off Site--No Treatment/Reovery (H010-H129) Or (H131-H135)
Quantity Tons:	0.0005
Waste Quantity:	1
Quantity Unit:	P
Additional Code 1:	P001
Additional Code 2:	Not reported
Additional Code 3:	Not reported
Additional Code 4:	Not reported
Additional Code 5:	Not reported
Shipment Date:	20151214
Creation Date:	9/30/2016 18:31:31
Receipt Date:	20160201
Manifest ID:	008436692FLE
Trans EPA ID:	MNS000110924
Trans Name:	STERICYCLE SPECIALTY WASTE SOLUTIONS INC
Trans 2 EPA ID:	CAR000210617
Trans 2 Name:	21ST CENTURY ENVIRONMENTAL OF CALIFORNIA
TSDF EPA ID:	INR000110197
Trans Name:	STERICYCLE INC
TSDF Alt EPA ID:	Not reported

CVS PHARMACY NO 7774 (Continued) **S111858036**

TSDF Alt Name:	Not reported
Waste Code Description:	311 - Pharmaceutical waste
RCRA Code:	P001
Meth Code:	H141 - Storage, Bulking, And/Or Transfer Off Site--No Treatment/Reovery (H010-H129) Or (H131-H135)
Quantity Tons:	0.0005
Waste Quantity:	1
Quantity Unit:	P
Additional Code 1:	Not reported
Additional Code 2:	Not reported
Additional Code 3:	Not reported
Additional Code 4:	Not reported
Additional Code 5:	Not reported
Shipment Date:	20151214
Creation Date:	3/25/2016 22:15:42
Receipt Date:	20160104
Manifest ID:	008436693FLE
Trans EPA ID:	MNS000110924
Trans Name:	STERICYCLE SPECIALTY WASTE SOLUTIONS INC
Trans 2 EPA ID:	CAR000210617
Trans 2 Name:	21ST CENTURY ENVIRONMENTAL OF CALIFORNIA
TSDF EPA ID:	CAD980884183
Trans Name:	GENERAL ENVIRONMENTAL MGT LLC
TSDF Alt EPA ID:	Not reported
TSDF Alt Name:	Not reported
Waste Code Description:	311 - Pharmaceutical waste
RCRA Code:	D010
Meth Code:	H141 - Storage, Bulking, And/Or Transfer Off Site--No Treatment/Reovery (H010-H129) Or (H131-H135)
Quantity Tons:	0.001
Waste Quantity:	2
Quantity Unit:	P
Additional Code 1:	D007
Additional Code 2:	Not reported
Additional Code 3:	Not reported
Additional Code 4:	Not reported
Additional Code 5:	Not reported
Shipment Date:	20151214
Creation Date:	3/25/2016 22:15:42
Receipt Date:	20160104
Manifest ID:	008436693FLE
Trans EPA ID:	MNS000110924
Trans Name:	STERICYCLE SPECIALTY WASTE SOLUTIONS INC
Trans 2 EPA ID:	CAR000210617
Trans 2 Name:	21ST CENTURY ENVIRONMENTAL OF CALIFORNIA
TSDF EPA ID:	CAD980884183
Trans Name:	GENERAL ENVIRONMENTAL MGT LLC
TSDF Alt EPA ID:	Not reported
TSDF Alt Name:	Not reported
Waste Code Description:	214 - Unspecified solvent mixture
RCRA Code:	U002
Meth Code:	H141 - Storage, Bulking, And/Or Transfer Off Site--No Treatment/Reovery (H010-H129) Or (H131-H135)
Quantity Tons:	0.0065
Waste Quantity:	13

CVS PHARMACY NO 7774 (Continued) **S111858036**

Quantity Unit:	P
Additional Code 1:	D001
Additional Code 2:	Not reported
Additional Code 3:	Not reported
Additional Code 4:	Not reported
Additional Code 5:	Not reported
Shipment Date:	20151214
Creation Date:	Not reported
Receipt Date:	Not reported
Manifest ID:	008436693FLE
Trans EPA ID:	MNS000110924
Trans Name:	STERICYCLE SPECIALTY WASTE SOLUTIONS INC
Trans 2 EPA ID:	CAR000210617
Trans 2 Name:	21ST CENTURY ENVIRONMENTAL OF CALIFORNIA
TSDF EPA ID:	CAD980884183
Trans Name:	GENERAL ENVIRONMENTAL MGT LLC
TSDF Alt EPA ID:	Not reported
TSDF Alt Name:	Not reported
Waste Code Description:	181 - Other inorganic solid waste Organics
RCRA Code:	Not reported
Meth Code:	H141 - Storage, Bulking, And/Or Transfer Off Site--No Treatment/Reovery (H010-H129) Or (H131-H135)
Quantity Tons:	0.0225
Waste Quantity:	45
Quantity Unit:	P
Additional Code 1:	Not reported
Additional Code 2:	Not reported
Additional Code 3:	Not reported
Additional Code 4:	Not reported
Additional Code 5:	Not reported
Shipment Date:	20151214
Creation Date:	Not reported
Receipt Date:	Not reported
Manifest ID:	008436693FLE
Trans EPA ID:	MNS000110924
Trans Name:	STERICYCLE SPECIALTY WASTE SOLUTIONS INC
Trans 2 EPA ID:	CAR000210617
Trans 2 Name:	21ST CENTURY ENVIRONMENTAL OF CALIFORNIA
TSDF EPA ID:	CAD980884183
Trans Name:	GENERAL ENVIRONMENTAL MGT LLC
TSDF Alt EPA ID:	Not reported
TSDF Alt Name:	Not reported
Waste Code Description:	331 - Off-specification, aged, or surplus organics
RCRA Code:	Not reported
Meth Code:	H141 - Storage, Bulking, And/Or Transfer Off Site--No Treatment/Reovery (H010-H129) Or (H131-H135)
Quantity Tons:	0.024
Waste Quantity:	48
Quantity Unit:	P
Additional Code 1:	Not reported
Additional Code 2:	Not reported
Additional Code 3:	Not reported
Additional Code 4:	Not reported
Additional Code 5:	Not reported

CVS PHARMACY NO 7774 (Continued) **S111858036**

Shipment Date:	20151214
Creation Date:	3/25/2016 22:15:42
Receipt Date:	20160104
Manifest ID:	008436693FLE
Trans EPA ID:	MNS000110924
Trans Name:	STERICYCLE SPECIALTY WASTE SOLUTIONS INC
Trans 2 EPA ID:	CAR000210617
Trans 2 Name:	21ST CENTURY ENVIRONMENTAL OF CALIFORNIA
TSDF EPA ID:	CAD980884183
Trans Name:	GENERAL ENVIRONMENTAL MGT LLC
TSDF Alt EPA ID:	Not reported
TSDF Alt Name:	Not reported
Waste Code Description:	122 - Alkaline solution without metals (pH > 12.5
RCRA Code:	D002
Meth Code:	H141 - Storage, Bulking, And/Or Transfer Off Site--No Treatment/Reovery (H010-H129) Or (H131-H135)
Quantity Tons:	0.001
Waste Quantity:	2
Quantity Unit:	P
Additional Code 1:	Not reported
Additional Code 2:	Not reported
Additional Code 3:	Not reported
Additional Code 4:	Not reported
Additional Code 5:	Not reported

Shipment Date:	20151214
Creation Date:	3/25/2016 22:15:42
Receipt Date:	20160104
Manifest ID:	008436693FLE
Trans EPA ID:	MNS000110924
Trans Name:	STERICYCLE SPECIALTY WASTE SOLUTIONS INC
Trans 2 EPA ID:	CAR000210617
Trans 2 Name:	21ST CENTURY ENVIRONMENTAL OF CALIFORNIA
TSDF EPA ID:	CAD980884183
Trans Name:	GENERAL ENVIRONMENTAL MGT LLC
TSDF Alt EPA ID:	Not reported
TSDF Alt Name:	Not reported
Waste Code Description:	311 - Pharmaceutical waste
RCRA Code:	U205
Meth Code:	H141 - Storage, Bulking, And/Or Transfer Off Site--No Treatment/Reovery (H010-H129) Or (H131-H135)
Quantity Tons:	0.0005
Waste Quantity:	1
Quantity Unit:	P
Additional Code 1:	U129
Additional Code 2:	D024
Additional Code 3:	D009
Additional Code 4:	Not reported
Additional Code 5:	Not reported

Shipment Date:	20151214
Creation Date:	9/30/2016 18:31:31
Receipt Date:	20160201
Manifest ID:	008436692FLE
Trans EPA ID:	MNS000110924
Trans Name:	STERICYCLE SPECIALTY WASTE SOLUTIONS INC
Trans 2 EPA ID:	CAR000210617

CVS PHARMACY NO 7774 (Continued) **S111858036**

Trans 2 Name:	21ST CENTURY ENVIRONMENTAL OF CALIFORNIA
TSDF EPA ID:	INR000110197
Trans Name:	STERICYCLE INC
TSDF Alt EPA ID:	Not reported
TSDF Alt Name:	Not reported
Waste Code Description:	311 - Pharmaceutical waste
RCRA Code:	Not reported
Meth Code:	H141 - Storage, Bulking, And/Or Transfer Off Site--No Treatment/Reovery (H010-H129) Or (H131-H135)
Quantity Tons:	0.0005
Waste Quantity:	1
Quantity Unit:	P
Additional Code 1:	Not reported
Additional Code 2:	Not reported
Additional Code 3:	Not reported
Additional Code 4:	Not reported
Additional Code 5:	Not reported
Shipment Date:	20151214
Creation Date:	Not reported
Receipt Date:	Not reported
Manifest ID:	008436693FLE
Trans EPA ID:	MNS000110924
Trans Name:	STERICYCLE SPECIALTY WASTE SOLUTIONS INC
Trans 2 EPA ID:	CAR000210617
Trans 2 Name:	21ST CENTURY ENVIRONMENTAL OF CALIFORNIA
TSDF EPA ID:	CAD980884183
Trans Name:	GENERAL ENVIRONMENTAL MGT LLC
TSDF Alt EPA ID:	Not reported
TSDF Alt Name:	Not reported
Waste Code Description:	331 - Off-specification, aged, or surplus organics
RCRA Code:	D001
Meth Code:	H141 - Storage, Bulking, And/Or Transfer Off Site--No Treatment/Reovery (H010-H129) Or (H131-H135)
Quantity Tons:	0.0155
Waste Quantity:	31
Quantity Unit:	P
Additional Code 1:	Not reported
Additional Code 2:	Not reported
Additional Code 3:	Not reported
Additional Code 4:	Not reported
Additional Code 5:	Not reported

Additional Info:

Year:	2014
Gen EPA ID:	CAR000233916
Shipment Date:	20141106
Creation Date:	4/1/2015 22:15:06
Receipt Date:	20141112
Manifest ID:	007294389FLE
Trans EPA ID:	MNS000110924
Trans Name:	STERICYCLE SPECIALTY WASTE SOLUTIONS INC
Trans 2 EPA ID:	NED986382133
Trans 2 Name:	SMITH SYSTEMS TRANSPORTATION INC
TSDF EPA ID:	NVD980895338
Trans Name:	21ST CENTURY EMN LLC

CVS PHARMACY NO 7774 (Continued) **S111858036**

TSDF Alt EPA ID:	Not reported
TSDF Alt Name:	Not reported
Waste Code Description:	214 - Unspecified solvent mixture
RCRA Code:	U002
Meth Code:	H141 - Storage, Bulking, And/Or Transfer Off Site--No Treatment/Reovery (H010-H129) Or (H131-H135)
Quantity Tons:	0.002
Waste Quantity:	4
Quantity Unit:	P
Additional Code 1:	D001
Additional Code 2:	Not reported
Additional Code 3:	Not reported
Additional Code 4:	Not reported
Additional Code 5:	Not reported
Shipment Date:	20141106
Creation Date:	4/8/2015 22:14:59
Receipt Date:	20141119
Manifest ID:	007294388FLE
Trans EPA ID:	MNS000110924
Trans Name:	STERICYCLE SPECIALTY WASTE SOLUTIONS INC
Trans 2 EPA ID:	NED986382133
Trans 2 Name:	SMITH SYSTEMS TRANSPORTATION INC
TSDF EPA ID:	INR000110197
Trans Name:	STERICYCLE INC
TSDF Alt EPA ID:	Not reported
TSDF Alt Name:	Not reported
Waste Code Description:	311 - Pharmaceutical waste
RCRA Code:	D010
Meth Code:	H141 - Storage, Bulking, And/Or Transfer Off Site--No Treatment/Reovery (H010-H129) Or (H131-H135)
Quantity Tons:	0.0005
Waste Quantity:	1
Quantity Unit:	P
Additional Code 1:	D007
Additional Code 2:	Not reported
Additional Code 3:	Not reported
Additional Code 4:	Not reported
Additional Code 5:	Not reported
Shipment Date:	20141106
Creation Date:	4/1/2015 22:15:06
Receipt Date:	20141112
Manifest ID:	007294389FLE
Trans EPA ID:	MNS000110924
Trans Name:	STERICYCLE SPECIALTY WASTE SOLUTIONS INC
Trans 2 EPA ID:	NED986382133
Trans 2 Name:	SMITH SYSTEMS TRANSPORTATION INC
TSDF EPA ID:	NVD980895338
Trans Name:	21ST CENTURY EMN LLC
TSDF Alt EPA ID:	Not reported
TSDF Alt Name:	Not reported
Waste Code Description:	122 - Alkaline solution without metals (pH > 12.5
RCRA Code:	D002
Meth Code:	H121 - Neutralization Only
Quantity Tons:	0.002
Waste Quantity:	4

CVS PHARMACY NO 7774 (Continued) **S111858036**

Quantity Unit:	P
Additional Code 1:	Not reported
Additional Code 2:	Not reported
Additional Code 3:	Not reported
Additional Code 4:	Not reported
Additional Code 5:	Not reported
Shipment Date:	20141106
Creation Date:	4/8/2015 22:14:59
Receipt Date:	20141119
Manifest ID:	007294388FLE
Trans EPA ID:	MNS000110924
Trans Name:	STERICYCLE SPECIALTY WASTE SOLUTIONS INC
Trans 2 EPA ID:	NED986382133
Trans 2 Name:	SMITH SYSTEMS TRANSPORTATION INC
TSDF EPA ID:	INR000110197
Trans Name:	STERICYCLE INC
TSDF Alt EPA ID:	Not reported
TSDF Alt Name:	Not reported
Waste Code Description:	311 - Pharmaceutical waste
RCRA Code:	P075
Meth Code:	H141 - Storage, Bulking, And/Or Transfer Off Site--No Treatment/Reovery (H010-H129) Or (H131-H135)
Quantity Tons:	0.0025
Waste Quantity:	5
Quantity Unit:	P
Additional Code 1:	P001
Additional Code 2:	Not reported
Additional Code 3:	Not reported
Additional Code 4:	Not reported
Additional Code 5:	Not reported
Shipment Date:	20141106
Creation Date:	4/1/2015 22:15:06
Receipt Date:	20141112
Manifest ID:	007294389FLE
Trans EPA ID:	MNS000110924
Trans Name:	STERICYCLE SPECIALTY WASTE SOLUTIONS INC
Trans 2 EPA ID:	NED986382133
Trans 2 Name:	SMITH SYSTEMS TRANSPORTATION INC
TSDF EPA ID:	NVD980895338
Trans Name:	21ST CENTURY EMN LLC
TSDF Alt EPA ID:	Not reported
TSDF Alt Name:	Not reported
Waste Code Description:	331 - Off-specification, aged, or surplus organics
RCRA Code:	D001
Meth Code:	H141 - Storage, Bulking, And/Or Transfer Off Site--No Treatment/Reovery (H010-H129) Or (H131-H135)
Quantity Tons:	0.0005
Waste Quantity:	1
Quantity Unit:	P
Additional Code 1:	Not reported
Additional Code 2:	Not reported
Additional Code 3:	Not reported
Additional Code 4:	Not reported
Additional Code 5:	Not reported

CVS PHARMACY NO 7774 (Continued) **S111858036**

Shipment Date:	20141106
Creation Date:	4/8/2015 22:14:59
Receipt Date:	20141119
Manifest ID:	007294388FLE
Trans EPA ID:	MNS000110924
Trans Name:	STERICYCLE SPECIALTY WASTE SOLUTIONS INC
Trans 2 EPA ID:	NED986382133
Trans 2 Name:	SMITH SYSTEMS TRANSPORTATION INC
TSDF EPA ID:	INR000110197
Trans Name:	STERICYCLE INC
TSDF Alt EPA ID:	Not reported
TSDF Alt Name:	Not reported
Waste Code Description:	311 - Pharmaceutical waste
RCRA Code:	P001
Meth Code:	H141 - Storage, Bulking, And/Or Transfer Off Site--No Treatment/Reovery (H010-H129) Or (H131-H135)
Quantity Tons:	0.0005
Waste Quantity:	1
Quantity Unit:	P
Additional Code 1:	Not reported
Additional Code 2:	Not reported
Additional Code 3:	Not reported
Additional Code 4:	Not reported
Additional Code 5:	Not reported

Shipment Date:	20141106
Creation Date:	4/8/2015 22:14:59
Receipt Date:	20141119
Manifest ID:	007294388FLE
Trans EPA ID:	MNS000110924
Trans Name:	STERICYCLE SPECIALTY WASTE SOLUTIONS INC
Trans 2 EPA ID:	NED986382133
Trans 2 Name:	SMITH SYSTEMS TRANSPORTATION INC
TSDF EPA ID:	INR000110197
Trans Name:	STERICYCLE INC
TSDF Alt EPA ID:	Not reported
TSDF Alt Name:	Not reported
Waste Code Description:	311 - Pharmaceutical waste
RCRA Code:	U205
Meth Code:	H141 - Storage, Bulking, And/Or Transfer Off Site--No Treatment/Reovery (H010-H129) Or (H131-H135)
Quantity Tons:	0.001
Waste Quantity:	2
Quantity Unit:	P
Additional Code 1:	U129
Additional Code 2:	D024
Additional Code 3:	D009
Additional Code 4:	Not reported
Additional Code 5:	Not reported

Shipment Date:	20141106
Creation Date:	4/1/2015 22:15:06
Receipt Date:	20141112
Manifest ID:	007294389FLE
Trans EPA ID:	MNS000110924
Trans Name:	STERICYCLE SPECIALTY WASTE SOLUTIONS INC
Trans 2 EPA ID:	NED986382133

CVS PHARMACY NO 7774 (Continued) **S111858036**

Trans 2 Name:	SMITH SYSTEMS TRANSPORTATION INC
TSDF EPA ID:	NVD980895338
Trans Name:	21ST CENTURY EMN LLC
TSDF Alt EPA ID:	Not reported
TSDF Alt Name:	Not reported
Waste Code Description:	331 - Off-specification, aged, or surplus organics
RCRA Code:	D001
Meth Code:	H141 - Storage, Bulking, And/Or Transfer Off Site--No Treatment/Reovery (H010-H129) Or (H131-H135)
Quantity Tons:	0.003
Waste Quantity:	6
Quantity Unit:	P
Additional Code 1:	Not reported
Additional Code 2:	Not reported
Additional Code 3:	Not reported
Additional Code 4:	Not reported
Additional Code 5:	Not reported
Shipment Date:	20141106
Creation Date:	Not reported
Receipt Date:	Not reported
Manifest ID:	007294389FLE
Trans EPA ID:	MNS000110924
Trans Name:	STERICYCLE SPECIALTY WASTE SOLUTIONS INC
Trans 2 EPA ID:	NED986382133
Trans 2 Name:	SMITH SYSTEMS TRANSPORTATION INC
TSDF EPA ID:	NVD980895338
Trans Name:	21ST CENTURY EMN LLC
TSDF Alt EPA ID:	Not reported
TSDF Alt Name:	Not reported
Waste Code Description:	331 - Off-specification, aged, or surplus organics
RCRA Code:	Not reported
Meth Code:	H141 - Storage, Bulking, And/Or Transfer Off Site--No Treatment/Reovery (H010-H129) Or (H131-H135)
Quantity Tons:	0.044
Waste Quantity:	88
Quantity Unit:	P
Additional Code 1:	Not reported
Additional Code 2:	Not reported
Additional Code 3:	Not reported
Additional Code 4:	Not reported
Additional Code 5:	Not reported
Shipment Date:	20141106
Creation Date:	Not reported
Receipt Date:	Not reported
Manifest ID:	007294389FLE
Trans EPA ID:	MNS000110924
Trans Name:	STERICYCLE SPECIALTY WASTE SOLUTIONS INC
Trans 2 EPA ID:	NED986382133
Trans 2 Name:	SMITH SYSTEMS TRANSPORTATION INC
TSDF EPA ID:	NVD980895338
Trans Name:	21ST CENTURY EMN LLC
TSDF Alt EPA ID:	Not reported
TSDF Alt Name:	Not reported
Waste Code Description:	331 - Off-specification, aged, or surplus organics
RCRA Code:	Not reported

CVS PHARMACY NO 7774 (Continued) **S111858036**

Meth Code:	H141 - Storage, Bulking, And/Or Transfer Off Site--No Treatment/Reovery (H010-H129) Or (H131-H135)
Quantity Tons:	0.0145
Waste Quantity:	29
Quantity Unit:	P
Additional Code 1:	Not reported
Additional Code 2:	Not reported
Additional Code 3:	Not reported
Additional Code 4:	Not reported
Additional Code 5:	Not reported

Additional Info:

Year:	2013
Gen EPA ID:	CAR000233916
Shipment Date:	20131213
Creation Date:	5/14/2014 22:15:13
Receipt Date:	20140102
Manifest ID:	006237732FLE
Trans EPA ID:	MNS000110924
Trans Name:	STERICYCLE SPECIALTY WASTE SOLUTIONS INC
Trans 2 EPA ID:	NED986382133
Trans 2 Name:	SMITH SYSTEMS TRANSPORTATION INC
TSDF EPA ID:	INR000110197
Trans Name:	STERICYCLE INC
TSDF Alt EPA ID:	Not reported
TSDF Alt Name:	Not reported
Waste Code Description:	311 - Pharmaceutical waste
RCRA Code:	P001
Meth Code:	H141 - Storage, Bulking, And/Or Transfer Off Site--No Treatment/Reovery (H010-H129) Or (H131-H135)
Quantity Tons:	0.0005
Waste Quantity:	1
Quantity Unit:	P
Additional Code 1:	Not reported
Additional Code 2:	Not reported
Additional Code 3:	Not reported
Additional Code 4:	Not reported
Additional Code 5:	Not reported
Shipment Date:	20131213
Creation Date:	5/14/2014 22:15:13
Receipt Date:	20140102
Manifest ID:	006237732FLE
Trans EPA ID:	MNS000110924
Trans Name:	STERICYCLE SPECIALTY WASTE SOLUTIONS INC
Trans 2 EPA ID:	NED986382133
Trans 2 Name:	SMITH SYSTEMS TRANSPORTATION INC
TSDF EPA ID:	INR000110197
Trans Name:	STERICYCLE INC
TSDF Alt EPA ID:	Not reported
TSDF Alt Name:	Not reported
Waste Code Description:	122 - Alkaline solution without metals (pH > 12.5
RCRA Code:	D002
Meth Code:	H141 - Storage, Bulking, And/Or Transfer Off Site--No Treatment/Reovery (H010-H129) Or (H131-H135)
Quantity Tons:	0.002

CVS PHARMACY NO 7774 (Continued) **S111858036**

Waste Quantity:	4
Quantity Unit:	P
Additional Code 1:	Not reported
Additional Code 2:	Not reported
Additional Code 3:	Not reported
Additional Code 4:	Not reported
Additional Code 5:	Not reported
Shipment Date:	20131213
Creation Date:	5/14/2014 22:15:13
Receipt Date:	20140102
Manifest ID:	006237732FLE
Trans EPA ID:	MNS000110924
Trans Name:	STERICYCLE SPECIALTY WASTE SOLUTIONS INC
Trans 2 EPA ID:	NED986382133
Trans 2 Name:	SMITH SYSTEMS TRANSPORTATION INC
TSDF EPA ID:	INR000110197
Trans Name:	STERICYCLE INC
TSDF Alt EPA ID:	Not reported
TSDF Alt Name:	Not reported
Waste Code Description:	214 - Unspecified solvent mixture
RCRA Code:	D001
Meth Code:	H141 - Storage, Bulking, And/Or Transfer Off Site--No Treatment/Reovery (H010-H129) Or (H131-H135)
Quantity Tons:	0.002
Waste Quantity:	4
Quantity Unit:	P
Additional Code 1:	Not reported
Additional Code 2:	Not reported
Additional Code 3:	Not reported
Additional Code 4:	Not reported
Additional Code 5:	Not reported
Shipment Date:	20131213
Creation Date:	5/14/2014 22:15:13
Receipt Date:	20140102
Manifest ID:	006237732FLE
Trans EPA ID:	MNS000110924
Trans Name:	STERICYCLE SPECIALTY WASTE SOLUTIONS INC
Trans 2 EPA ID:	NED986382133
Trans 2 Name:	SMITH SYSTEMS TRANSPORTATION INC
TSDF EPA ID:	INR000110197
Trans Name:	STERICYCLE INC
TSDF Alt EPA ID:	Not reported
TSDF Alt Name:	Not reported
Waste Code Description:	214 - Unspecified solvent mixture
RCRA Code:	D001
Meth Code:	H141 - Storage, Bulking, And/Or Transfer Off Site--No Treatment/Reovery (H010-H129) Or (H131-H135)
Quantity Tons:	0.0015
Waste Quantity:	3
Quantity Unit:	P
Additional Code 1:	Not reported
Additional Code 2:	Not reported
Additional Code 3:	Not reported
Additional Code 4:	Not reported
Additional Code 5:	Not reported

CVS PHARMACY NO 7774 (Continued) **S111858036**

Shipment Date:	20131001
Creation Date:	3/12/2014 22:15:10
Receipt Date:	20131023
Manifest ID:	006264571FLE
Trans EPA ID:	MNS000110924
Trans Name:	STERICYCLE SPECIALTY WASTE SOLUTIONS INC
Trans 2 EPA ID:	NED986382133
Trans 2 Name:	SMITH SYSTEMS TRANSPORTATION INC
TSDF EPA ID:	INR000110197
Trans Name:	STERICYCLE INC
TSDF Alt EPA ID:	Not reported
TSDF Alt Name:	Not reported
Waste Code Description:	131 - Aqueous solution (2 < pH < 12.5) containing reactive anions (azide, bromate, chlorate, cyanide, fluoride, hypochlorite, nitrite, perchlorate, and sulfide anions
RCRA Code:	D001
Meth Code:	H141 - Storage, Bulking, And/Or Transfer Off Site--No Treatment/Reovery (H010-H129) Or (H131-H135)
Quantity Tons:	0.001
Waste Quantity:	2
Quantity Unit:	P
Additional Code 1:	Not reported
Additional Code 2:	Not reported
Additional Code 3:	Not reported
Additional Code 4:	Not reported
Additional Code 5:	Not reported

Shipment Date:	20131001
Creation Date:	3/12/2014 22:15:10
Receipt Date:	20131023
Manifest ID:	006264571FLE
Trans EPA ID:	MNS000110924
Trans Name:	STERICYCLE SPECIALTY WASTE SOLUTIONS INC
Trans 2 EPA ID:	NED986382133
Trans 2 Name:	SMITH SYSTEMS TRANSPORTATION INC
TSDF EPA ID:	INR000110197
Trans Name:	STERICYCLE INC
TSDF Alt EPA ID:	Not reported
TSDF Alt Name:	Not reported
Waste Code Description:	311 - Pharmaceutical waste
RCRA Code:	P001
Meth Code:	H141 - Storage, Bulking, And/Or Transfer Off Site--No Treatment/Reovery (H010-H129) Or (H131-H135)
Quantity Tons:	0.0005
Waste Quantity:	1
Quantity Unit:	P
Additional Code 1:	Not reported
Additional Code 2:	Not reported
Additional Code 3:	Not reported
Additional Code 4:	Not reported
Additional Code 5:	Not reported

Shipment Date:	20131001
Creation Date:	3/12/2014 22:15:10
Receipt Date:	20131023
Manifest ID:	006264571FLE
Trans EPA ID:	MNS000110924

CVS PHARMACY NO 7774 (Continued) **S111858036**

Trans Name:	STERICYCLE SPECIALTY WASTE SOLUTIONS INC
Trans 2 EPA ID:	NED986382133
Trans 2 Name:	SMITH SYSTEMS TRANSPORTATION INC
TSDF EPA ID:	INR000110197
Trans Name:	STERICYCLE INC
TSDF Alt EPA ID:	Not reported
TSDF Alt Name:	Not reported
Waste Code Description:	311 - Pharmaceutical waste
RCRA Code:	Not reported
Meth Code:	- Not reported
Quantity Tons:	0.0005
Waste Quantity:	1
Quantity Unit:	P
Additional Code 1:	Not reported
Additional Code 2:	Not reported
Additional Code 3:	Not reported
Additional Code 4:	Not reported
Additional Code 5:	Not reported
Shipment Date:	20131001
Creation Date:	3/12/2014 22:15:10
Receipt Date:	20131023
Manifest ID:	006264571FLE
Trans EPA ID:	MNS000110924
Trans Name:	STERICYCLE SPECIALTY WASTE SOLUTIONS INC
Trans 2 EPA ID:	NED986382133
Trans 2 Name:	SMITH SYSTEMS TRANSPORTATION INC
TSDF EPA ID:	INR000110197
Trans Name:	STERICYCLE INC
TSDF Alt EPA ID:	Not reported
TSDF Alt Name:	Not reported
Waste Code Description:	214 - Unspecified solvent mixture
RCRA Code:	D001
Meth Code:	H141 - Storage, Bulking, And/Or Transfer Off Site--No Treatment/Reovery (H010-H129) Or (H131-H135)
Quantity Tons:	0.0015
Waste Quantity:	3
Quantity Unit:	P
Additional Code 1:	Not reported
Additional Code 2:	Not reported
Additional Code 3:	Not reported
Additional Code 4:	Not reported
Additional Code 5:	Not reported
Shipment Date:	20131001
Creation Date:	Not reported
Receipt Date:	Not reported
Manifest ID:	006264571FLE
Trans EPA ID:	MNS000110924
Trans Name:	STERICYCLE SPECIALTY WASTE SOLUTIONS INC
Trans 2 EPA ID:	NED986382133
Trans 2 Name:	SMITH SYSTEMS TRANSPORTATION INC
TSDF EPA ID:	INR000110197
Trans Name:	STERICYCLE INC
TSDF Alt EPA ID:	Not reported
TSDF Alt Name:	Not reported
Waste Code Description:	331 - Off-specification, aged, or surplus organics

CVS PHARMACY NO 7774 (Continued) **S111858036**

RCRA Code:	Not reported
Meth Code:	- Not reported
Quantity Tons:	0.001
Waste Quantity:	2
Quantity Unit:	P
Additional Code 1:	Not reported
Additional Code 2:	Not reported
Additional Code 3:	Not reported
Additional Code 4:	Not reported
Additional Code 5:	Not reported
Shipment Date:	20131001
Creation Date:	Not reported
Receipt Date:	Not reported
Manifest ID:	006264571FLE
Trans EPA ID:	MNS000110924
Trans Name:	STERICYCLE SPECIALTY WASTE SOLUTIONS INC
Trans 2 EPA ID:	NED986382133
Trans 2 Name:	SMITH SYSTEMS TRANSPORTATION INC
TSDF EPA ID:	INR000110197
Trans Name:	STERICYCLE INC
TSDF Alt EPA ID:	Not reported
TSDF Alt Name:	Not reported
Waste Code Description:	311 - Pharmaceutical waste
RCRA Code:	Not reported
Meth Code:	- Not reported
Quantity Tons:	0.001
Waste Quantity:	2
Quantity Unit:	P
Additional Code 1:	Not reported
Additional Code 2:	Not reported
Additional Code 3:	Not reported
Additional Code 4:	Not reported
Additional Code 5:	Not reported

I61 **SHP CASTRO LLC** **RCRA NonGen / NLR** **1024776908**
SSE **301 CASTRO STREET** **CAC002996845**
1/8-1/4 **MOUNTAIN VIEW, CA 94041**
0.192 mi.
1016 ft. **Site 5 of 6 in cluster I**

Relative: **Higher**
Actual: **81 ft.**

RCRA Listings:

Date Form Received by Agency:	20190116
Handler Name:	Shp Castro Llc
Handler Address:	301 CASTRO STREET
Handler City,State,Zip:	MOUNTAIN VIEW, CA 94041
EPA ID:	CAC002996845
Contact Name:	SUNSEET JAIN
Contact Address:	965 PAGE MILL ROAD
Contact City,State,Zip:	PALO ALTO, CA 94304
Contact Telephone:	650-772-4325
Contact Fax:	Not reported
Contact Email:	SUNSEET-JAIN@SHCMLLC.COM
Contact Title:	Not reported
EPA Region:	09
Land Type:	Not reported
Federal Waste Generator Description:	Not a generator, verified
Non-Notifier:	Not reported

SHP CASTRO LLC (Continued) **1024776908**

Biennial Report Cycle:	Not reported
Accessibility:	Not reported
Active Site Indicator:	Handler Activities
State District Owner:	Not reported
State District:	Not reported
Mailing Address:	965 PAGE MILL ROAD
Mailing City,State,Zip:	PALO ALTO, CA 94304
Owner Name:	Shp Castro Llc
Owner Type:	Other
Operator Name:	Sunseet Jain
Operator Type:	Other
Short-Term Generator Activity:	No
Importer Activity:	No
Mixed Waste Generator:	No
Transporter Activity:	No
Transfer Facility Activity:	No
Recycler Activity with Storage:	No
Small Quantity On-Site Burner Exemption:	No
Smelting Melting and Refining Furnace Exemption:	No
Underground Injection Control:	No
Off-Site Waste Receipt:	No
Universal Waste Indicator:	Yes
Universal Waste Destination Facility:	Yes
Federal Universal Waste:	No
Active Site State-Reg Handler:	---
Federal Facility Indicator:	Not reported
Hazardous Secondary Material Indicator:	N
Sub-Part K Indicator:	Not reported
2018 GPRA Permit Baseline:	Not on the Baseline
2018 GPRA Renewals Baseline:	Not on the Baseline
202 GPRA Corrective Action Baseline:	No
Subject to Corrective Action Universe:	No
Non-TSDFs Where RCRA CA has Been Imposed Universe:	No
Corrective Action Priority Ranking:	No NCAPS ranking
Environmental Control Indicator:	No
Institutional Control Indicator:	No
Human Exposure Controls Indicator:	N/A
Groundwater Controls Indicator:	N/A
Significant Non-Complier Universe:	No
Unaddressed Significant Non-Complier Universe:	No
Addressed Significant Non-Complier Universe:	No
Significant Non-Complier With a Compliance Schedule Universe:	No
Financial Assurance Required:	Not reported
Handler Date of Last Change:	20190222
Recognized Trader-Importer:	No
Recognized Trader-Exporter:	No
Importer of Spent Lead Acid Batteries:	No
Exporter of Spent Lead Acid Batteries:	No
Recycler Activity Without Storage:	No
Manifest Broker:	No
Sub-Part P Indicator:	No

Handler - Owner Operator:

Owner/Operator Indicator:	Operator
Owner/Operator Name: SUNSEET JAIN	
Legal Status:	Other

SHP CASTRO LLC (Continued) **1024776908**

Date Became Current:	Not reported
Date Ended Current:	Not reported
Owner/Operator Address:	965 PAGE MILL ROAD
Owner/Operator City,State,Zip:	PALO ALTO, CA 94304
Owner/Operator Telephone:	650-772-4325
Owner/Operator Telephone Ext:	Not reported
Owner/Operator Fax:	Not reported
Owner/Operator Email:	Not reported
Owner/Operator Indicator:	Owner
Owner/Operator Name: SHP CASTRO LLC	
Legal Status:	Other
Date Became Current:	Not reported
Date Ended Current:	Not reported
Owner/Operator Address:	965 PAGE MILL ROAD
Owner/Operator City,State,Zip:	PALO ALTO, CA 94304
Owner/Operator Telephone:	650-772-4325
Owner/Operator Telephone Ext:	Not reported
Owner/Operator Fax:	Not reported
Owner/Operator Email:	Not reported

Historic Generators:

Receive Date:	20190116
Handler Name: SHP CASTRO LLC	
Federal Waste Generator Description:	Not a generator, verified
State District Owner:	Not reported
Large Quantity Handler of Universal Waste:	No
Recognized Trader Importer:	No
Recognized Trader Exporter:	No
Spent Lead Acid Battery Importer:	No
Spent Lead Acid Battery Exporter:	No
Current Record:	Yes
Non Storage Recycler Activity:	Not reported
Electronic Manifest Broker:	Not reported

List of NAICS Codes and Descriptions:

NAICS Code:	56299
NAICS Description:	ALL OTHER WASTE MANAGEMENT SERVICES

Facility Has Received Notices of Violations:

Violations:	No Violations Found

Evaluation Action Summary:

Evaluations:	No Evaluations Found

J62 **JP DIGITAL IMAGING INC** **CA CUPA Listings** **S121468983**
NW **230 POLARIS AVE** **CA HWTS** **N/A**
1/8-1/4 **MOUNTAIN VIEW, CA 94043**
0.195 mi.
1027 ft. **Site 3 of 9 in cluster J**

Relative:
Lower

Actual:
64 ft.

CUPA SANTA CLARA:

Name:	JP COLOR/JP DIGITAL IMAGING INC
Address:	230 POLARIS AV D
City,State,Zip:	MOUNTAIN VIEW, CA 94043
Region:	SANTA CLARA
Telephone:	4159650803
UDF Email:	Not reported
PE#:	2205
Program Description:	GENERATES 100 KG YR TO <5 TONS/YR
Program Identifier:	DEH PERMIT-HAZ WASTE GENERATOR PROGRAM
Latitude:	37.399041
Longitude:	-122.083884
Record ID:	PR0315222
Facility ID:	FA0203807

HWTS:

Name:	JP DIGITAL IMAGING INC
Address:	230 POLARIS AVE
Address 2:	Not reported
City,State,Zip:	MOUNTAIN VIEW, CA 94043
EPA ID:	CAC003233980
Inactive Date:	08/23/2023
Create Date:	05/24/2023
Last Act Date:	08/24/2023
Mailing Name:	Not reported
Mailing Address:	230 POLARIS AVE
Mailing Address 2:	Not reported
Mailing City,State,Zip:	MOUNTAIN VIEW, CA
Owner Name:	JAMES PECK
Owner Address:	230 POLARIS AVE
Owner Address 2:	Not reported
Owner City,State,Zip:	MOUNTAIN VIEW, CA 94043
Owner Phone:	6509650803
Owner Fax:	Not reported
Contact Name:	UMESH MISTRY
Contact Address:	230 POLARIS AVE
Contact Address 2:	Not reported
City,State,Zip:	MOUNTAIN VIEW, CA 94043
Contact Phone:	6509650803
Contact Fax:	Not reported
Facility Status:	Not reported
Facility Type:	Not reported
Category:	Not reported
Latitude:	Not reported
Longitude:	Not reported

J63 **JP DIGITAL IMAGING INC** **RCRA NonGen / NLR** **1027691443**
NW **230 POLARIS AVE** **CAC003233980**
1/8-1/4 **MOUNTAIN VIEW, CA 94043**
0.195 mi.
1027 ft. **Site 4 of 9 in cluster J**

Relative: **Lower**
Actual: **64 ft.**

RCRA Listings:

Date Form Received by Agency:	20230524
Handler Name:	Jp Digital Imaging Inc
Handler Address:	230 POLARIS AVE
Handler City,State,Zip:	MOUNTAIN VIEW, CA 94043
EPA ID:	CAC003233980
Contact Name:	UMESH MISTRY
Contact Address:	230 POLARIS AVE
Contact City,State,Zip:	MOUNTAIN VIEW, CA 94043
Contact Telephone:	650-965-0803
Contact Fax:	Not reported
Contact Email:	UMESH@JPDIGITAL.COM
Contact Title:	Not reported
EPA Region:	09
Land Type:	Not reported
Federal Waste Generator Description:	Not a generator, verified
Non-Notifier:	Not reported
Biennial Report Cycle:	Not reported
Accessibility:	Not reported
Active Site Indicator:	Not reported
State District Owner:	Not reported
State District:	Not reported
Mailing Address:	230 POLARIS AVE
Mailing City,State,Zip:	MOUNTAIN VIEW, CA 94043
Owner Name:	James Peck
Owner Type:	Other
Operator Name:	Umesh Mistry
Operator Type:	Other
Short-Term Generator Activity:	No
Importer Activity:	No
Mixed Waste Generator:	No
Transporter Activity:	No
Transfer Facility Activity:	No
Recycler Activity with Storage:	No
Small Quantity On-Site Burner Exemption:	No
Smelting Melting and Refining Furnace Exemption:	No
Underground Injection Control:	No
Off-Site Waste Receipt:	No
Universal Waste Indicator:	No
Universal Waste Destination Facility:	No
Federal Universal Waste:	No
Active Site State-Reg Handler:	---
Federal Facility Indicator:	Not reported
Hazardous Secondary Material Indicator:	N
Sub-Part K Indicator:	Not reported
2018 GPRA Permit Baseline:	Not on the Baseline
2018 GPRA Renewals Baseline:	Not on the Baseline
202 GPRA Corrective Action Baseline:	No
Subject to Corrective Action Universe:	No
Non-TSDFs Where RCRA CA has Been Imposed Universe:	No
Corrective Action Priority Ranking:	No NCAPS ranking
Environmental Control Indicator:	No
Institutional Control Indicator:	No

JP DIGITAL IMAGING INC (Continued) **1027691443**

Human Exposure Controls Indicator:	N/A
Groundwater Controls Indicator:	N/A
Significant Non-Complier Universe:	No
Unaddressed Significant Non-Complier Universe:	No
Addressed Significant Non-Complier Universe:	No
Significant Non-Complier With a Compliance Schedule Universe:	No
Financial Assurance Required:	Not reported
Handler Date of Last Change:	20230525
Recognized Trader-Importer:	No
Recognized Trader-Exporter:	No
Importer of Spent Lead Acid Batteries:	No
Exporter of Spent Lead Acid Batteries:	No
Recycler Activity Without Storage:	No
Manifest Broker:	No
Sub-Part P Indicator:	No

Handler - Owner Operator:

Owner/Operator Indicator:	Operator
Owner/Operator Name: UMESH MISTRY	
Legal Status:	Other
Date Became Current:	Not reported
Date Ended Current:	Not reported
Owner/Operator Address:	230 POLARIS AVE
Owner/Operator City,State,Zip:	MOUNTAIN VIEW, CA 94043
Owner/Operator Telephone:	650-965-0803
Owner/Operator Telephone Ext:	Not reported
Owner/Operator Fax:	Not reported
Owner/Operator Email:	Not reported

Owner/Operator Indicator:	Owner
Owner/Operator Name: JAMES PECK	
Legal Status:	Other
Date Became Current:	Not reported
Date Ended Current:	Not reported
Owner/Operator Address:	230 POLARIS AVE
Owner/Operator City,State,Zip:	MOUNTAIN VIEW, CA 94043
Owner/Operator Telephone:	650-965-0803
Owner/Operator Telephone Ext:	Not reported
Owner/Operator Fax:	Not reported
Owner/Operator Email:	Not reported

Historic Generators:

Receive Date:	20230524
Handler Name: JP DIGITAL IMAGING INC	
Federal Waste Generator Description:	Not a generator, verified
State District Owner:	Not reported
Large Quantity Handler of Universal Waste:	No
Recognized Trader Importer:	No
Recognized Trader Exporter:	No
Spent Lead Acid Battery Importer:	No
Spent Lead Acid Battery Exporter:	No
Current Record:	Yes
Non Storage Recycler Activity:	No
Electronic Manifest Broker:	No

JP DIGITAL IMAGING INC (Continued) **1027691443**

List of NAICS Codes and Descriptions:
NAICS Code: 56299
NAICS Description: ALL OTHER WASTE MANAGEMENT SERVICES

Facility Has Received Notices of Violations:
Violations: No Violations Found

Evaluation Action Summary:
Evaluations: No Evaluations Found

J64 **AA PRECISION MFG INC** **CA CUPA Listings** **S121469014**
NNW **265 POLARIS AV** **N/A**
1/8-1/4 **MOUNTAIN VIEW, CA 94043**
0.199 mi.
1050 ft. **Site 5 of 9 in cluster J**

Relative: **Lower**
Actual: **62 ft.**

CUPA SANTA CLARA:
Name: AA PRECISION MFG INC
Address: 265 POLARIS AV
City,State,Zip: MOUNTAIN VIEW, CA 94043
Region: SANTA CLARA
Telephone: 6509880778
UDF Email: Not reported
PE#: 2201
Program Description: GENERATES WASTE OIL ONLY
Program Identifier: DEH PERMIT-HAZ WASTE GENERATOR PROGRAM
Latitude: 37.399395
Longitude: -122.083292
Record ID: PR0313887
Facility ID: FA0203951

K65 **SQUAGLIA MANUFACTURING COMPANY** **RCRA NonGen / NLR** **1024794880**
NNW **275 POLARIS AVENUE** **CAL000156841**
1/8-1/4 **MOUNTAIN VIEW, CA 94043**
0.202 mi.
1064 ft. **Site 1 of 7 in cluster K**

Relative: **Lower**
Actual: **61 ft.**

RCRA Listings:
Date Form Received by Agency: 19950605
Handler Name: Squaglia Manufacturing Company
Handler Address: 275 POLARIS AVENUE
Handler City,State,Zip: MOUNTAIN VIEW, CA 94043-0000
EPA ID: CAL000156841
Contact Name: PAT PELLIZZARI/OWNER
Contact Address: 275 POLARIS AVE
Contact City,State,Zip: MOUNTAIN VIEW, CA 94043
Contact Telephone: 650-210-8900
Contact Fax: 650-965-4999
Contact Email: PAT.PELLIZZARI@SQUAGLIA.COM
Contact Title: Not reported
EPA Region: 09
Land Type: Not reported
Federal Waste Generator Description: Not a generator, verified
Non-Notifier: Not reported

SQUAGLIA MANUFACTURING COMPANY (Continued) **1024794880**

Biennial Report Cycle:	Not reported
Accessibility:	Not reported
Active Site Indicator:	Handler Activities
State District Owner:	Not reported
State District:	Not reported
Mailing Address:	275 POLARIS AVE
Mailing City,State,Zip:	MOUNTAIN VIEW, CA 94043-4514
Owner Name:	Patricia Pellizzari
Owner Type:	Other
Operator Name:	Pat Pellizzari/Owner
Operator Type:	Other
Short-Term Generator Activity:	No
Importer Activity:	No
Mixed Waste Generator:	No
Transporter Activity:	No
Transfer Facility Activity:	No
Recycler Activity with Storage:	No
Small Quantity On-Site Burner Exemption:	No
Smelting Melting and Refining Furnace Exemption:	No
Underground Injection Control:	No
Off-Site Waste Receipt:	No
Universal Waste Indicator:	Yes
Universal Waste Destination Facility:	Yes
Federal Universal Waste:	No
Active Site State-Reg Handler:	---
Federal Facility Indicator:	Not reported
Hazardous Secondary Material Indicator:	N
Sub-Part K Indicator:	Not reported
2018 GPRA Permit Baseline:	Not on the Baseline
2018 GPRA Renewals Baseline:	Not on the Baseline
202 GPRA Corrective Action Baseline:	No
Subject to Corrective Action Universe:	No
Non-TSDFs Where RCRA CA has Been Imposed Universe:	No
Corrective Action Priority Ranking:	No NCAPS ranking
Environmental Control Indicator:	No
Institutional Control Indicator:	No
Human Exposure Controls Indicator:	N/A
Groundwater Controls Indicator:	N/A
Significant Non-Complier Universe:	No
Unaddressed Significant Non-Complier Universe:	No
Addressed Significant Non-Complier Universe:	No
Significant Non-Complier With a Compliance Schedule Universe:	No
Financial Assurance Required:	Not reported
Handler Date of Last Change:	20180905
Recognized Trader-Importer:	No
Recognized Trader-Exporter:	No
Importer of Spent Lead Acid Batteries:	No
Exporter of Spent Lead Acid Batteries:	No
Recycler Activity Without Storage:	No
Manifest Broker:	No
Sub-Part P Indicator:	No

Handler - Owner Operator:

Owner/Operator Indicator:	Owner
Owner/Operator Name: PATRICIA PELLIZZARI	
Legal Status:	Other

SQUAGLIA MANUFACTURING COMPANY (Continued) **1024794880**

Date Became Current:	Not reported
Date Ended Current:	Not reported
Owner/Operator Address:	275 POLARIS AVE
Owner/Operator City,State,Zip:	MOUNTAIN VIEW, CA 94043-4514
Owner/Operator Telephone:	650-210-8900
Owner/Operator Telephone Ext:	Not reported
Owner/Operator Fax:	Not reported
Owner/Operator Email:	Not reported
Owner/Operator Indicator:	Operator
Owner/Operator Name: PAT PELLIZZARI/OWNER	
Legal Status:	Other
Date Became Current:	Not reported
Date Ended Current:	Not reported
Owner/Operator Address:	275 POLARIS AVE
Owner/Operator City,State,Zip:	MOUNTAIN VIEW, CA 94043
Owner/Operator Telephone:	650-210-8900
Owner/Operator Telephone Ext:	Not reported
Owner/Operator Fax:	Not reported
Owner/Operator Email:	Not reported

Historic Generators:

Receive Date:	19950605
Handler Name:	SQUAGLIA MANUFACTURING COMPANY
Federal Waste Generator Description:	Not a generator, verified
State District Owner:	Not reported
Large Quantity Handler of Universal Waste:	No
Recognized Trader Importer:	No
Recognized Trader Exporter:	No
Spent Lead Acid Battery Importer:	No
Spent Lead Acid Battery Exporter:	No
Current Record:	Yes
Non Storage Recycler Activity:	Not reported
Electronic Manifest Broker:	Not reported

List of NAICS Codes and Descriptions:

NAICS Code:	334411
NAICS Description:	ELECTRON TUBE MANUFACTURING

Facility Has Received Notices of Violations:

Violations:	No Violations Found

Evaluation Action Summary:

Evaluations:	No Evaluations Found

K66 **SQUAGLIA MFG** **CA CUPA Listings** **S103648763**
NNW **275 POLARIS AV** **N/A**
1/8-1/4 **MOUNTAIN VIEW, CA 94043**
0.202 mi.
1064 ft. **Site 2 of 7 in cluster K**

Relative:
Lower

Actual:
61 ft.

CUPA SANTA CLARA:

Name:	SQUAGLIA MFG
Address:	275 POLARIS AV
City,State,Zip:	MOUNTAIN VIEW, CA 94043
Region:	SANTA CLARA
Telephone:	6509659644
UDF Email:	Not reported
PE#:	2205
Program Description:	GENERATES 100 KG YR TO <5 TONS/YR
Program Identifier:	DEH PERMIT-HAZ WASTE GENERATOR PROGRAM
Latitude:	37.399533
Longitude:	-122.083208
Record ID:	PR0313888
Facility ID:	FA0203975

K67 **SQUAGLIA MFG.** **CA CERS HAZ WASTE** **S121747496**
NNW **275 POLARIS AVENUE** **CA CERS** **N/A**
1/8-1/4 **MOUNTAIN VIEW, CA 94043**
0.202 mi.
1064 ft. **Site 3 of 7 in cluster K**

Relative:
Lower

Actual:
61 ft.

CERS HAZ WASTE:

Name:	SQUAGLIA MFG.
Address:	275 POLARIS AVENUE
City,State,Zip:	MOUNTAIN VIEW, CA 94043
Site ID:	156531
CERS ID:	10351042
CERS Description:	Hazardous Waste Onsite Treatment

Name:	SQUAGLIA MFG.
Address:	275 POLARIS AVENUE
City,State,Zip:	MOUNTAIN VIEW, CA 94043
Site ID:	156531
CERS ID:	10351042
CERS Description:	Hazardous Waste Generator

CERS:

Name:	SQUAGLIA MFG.
Address:	275 POLARIS AVENUE
City,State,Zip:	MOUNTAIN VIEW, CA 94043
Site ID:	156531
CERS ID:	10351042
CERS Description:	Chemical Storage Facilities

Violations:

Site ID:	156531
Site Name:	Squaglia Mfg.
Violation Date:	05-04-2023
Citation:	40 CFR 1 265.173 - U.S. Code of Federal Regulations, Title 40, Chapter 1, Section(s) 265.173
Violation Description:	Failure to meet the following container management requirements: (a) A container holding hazardous waste must always be closed during storage, except when it is necessary to add or remove waste. (b) A container holding hazardous waste must not be

SQUAGLIA MFG. (Continued) **S121747496**

opened, handled, or stored in a manner which may rupture the container or cause it to leak.

Violation Notes: Returned to compliance on 05/16/2023. Observed 3 x 55 gallon drums containing waste oily water that were open during inspection.
Violation Division: Santa Clara County Environmental Health
Violation Program: HW
Violation Source: CERS,

Site ID: 156531
Site Name: Squaglia Mfg.
Violation Date: 08-17-2016
Citation: 40 CFR 1 265.173 - U.S. Code of Federal Regulations, Title 40, Chapter 1, Section(s) 265.173
Violation Description: Failure to meet the following container management requirements: (a) A container holding hazardous waste must always be closed during storage, except when it is necessary to add or remove waste. (b) A container holding hazardous waste must not be opened, handled, or stored in a manner which may rupture the container or cause it to leak.
Violation Notes: Returned to compliance on 09/01/2016. 3 x 55 gallon plastic used oil drums in back of shop were cut open.
Violation Division: Santa Clara County Environmental Health
Violation Program: HW
Violation Source: CERS,

Site ID: 156531
Site Name: Squaglia Mfg.
Violation Date: 05-04-2023
Citation: 40 CFR 1 262.34(d)(5)(ii) - U.S. Code of Federal Regulations, Title 40, Chapter 1, Section(s) 262.34(d)(5)(ii)
Violation Description: Failure to post the following information next to the telephone: (A) The name and telephone number of the emergency coordinator; (B) Location of fire extinguishers and spill control material, and, if present, fire alarm; and (C) The telephone number of the fire department, unless the facility has a direct alarm.
Violation Notes: Returned to compliance on 05/16/2023. Facility did not have an emergency posting with the required information posted.
Violation Division: Santa Clara County Environmental Health
Violation Program: HW
Violation Source: CERS,

Site ID: 156531
Site Name: Squaglia Mfg.
Violation Date: 05-04-2023
Citation: 22 CCR 12 66262.34(f) - California Code of Regulations, Title 22, Chapter 12, Section(s) 66262.34(f)
Violation Description: Failure to properly label hazardous waste accumulation containers and portable tanks with the following requirements: "Hazardous Waste", name and address of the generator, physical and chemical characteristics of the Hazardous Waste, and starting accumulation date.
Violation Notes: Returned to compliance on 05/16/2023. Observed 4 x 55 gallon drums containing waste oily water without proper container markings.
Violation Division: Santa Clara County Environmental Health
Violation Program: HW
Violation Source: CERS,

SQUAGLIA MFG. (Continued) **S121747496**

Site ID: 156531
Site Name: Squaglia Mfg.
Violation Date: 08-17-2016
Citation: 40 CFR 1 262.34(d)(5)(ii) - U.S. Code of Federal Regulations, Title 40, Chapter 1, Section(s) 262.34(d)(5)(ii)
Violation Description: Failure to post the following information next to the telephone: (A) The name and telephone number of the emergency coordinator; (B) Location of fire extinguishers and spill control material, and, if present, fire alarm; and (C) The telephone number of the fire department, unless the facility has a direct alarm.
Violation Notes: Returned to compliance on 09/01/2016. Facility does not have emergency response information posted; note: provided blank Emergency Procedures poster today.
Violation Division: Santa Clara County Environmental Health
Violation Program: HW
Violation Source: CERS,

Site ID: 156531
Site Name: Squaglia Mfg.
Violation Date: 05-04-2023
Citation: 40 CFR 1 265.174 - U.S. Code of Federal Regulations, Title 40, Chapter 1, Section(s) 265.174
Violation Description: Failure to inspect hazardous waste storage areas at least weekly and look for leaking and deteriorating containers.
Violation Notes: Returned to compliance on 05/16/2023. Per facility, container areas are inspected approximately every 2 months. Container areas are required to be inspected weekly.
Violation Division: Santa Clara County Environmental Health
Violation Program: HW
Violation Source: CERS,

Site ID: 156531
Site Name: Squaglia Mfg.
Violation Date: 08-17-2016
Citation: 22 CCR 12 66262.34(f) - California Code of Regulations, Title 22, Chapter 12, Section(s) 66262.34(f)
Violation Description: Failure to properly label hazardous waste accumulation containers and portable tanks with the following requirements: "Hazardous Waste", name and address of the generator, physical and chemical characteristics of the Hazardous Waste, and starting accumulation date.
Violation Notes: Returned to compliance on 09/01/2016. 3 x 55 gallon plastic used oil drums in back of shop were not labeled with required details.
Violation Division: Santa Clara County Environmental Health
Violation Program: HW
Violation Source: CERS,

Evaluation:
Eval General Type: Compliance Evaluation Inspection
Eval Date: 05-04-2023
Violations Found: Yes
Eval Type: Routine done by local agency
Eval Notes: On site with Karly Becker of HMCD, to conduct routine hazardous waste inspection with general manager, Dave Ikeda. Inspection began on 5/3/2023 and concluded today with delivery of this report. Facility is a machine shop that works mostly with aluminum, copper and stainless steel. There are 14 CNC machines and 4 milling

SQUAGLIA MFG. (Continued) **S121747496**

machines/lathes. Observed the following wastes on site: 4 x 55 gallon drums of oily water EPA ID# CAL000156841 is active Fire extinguishers have been serviced Spill control is available on site Rags are serviced by Aramark Scrap metal is collected and recycled Bead blaster on site is no longer in use Facility has a evaporator unit that evaporates water from used coolants and mop water. At the end of the process, the remaining waste is picked up by a registered waste hauler. This treatment of hazardous waste is permitted with Mountain View Fire Department. Manifests were reviewed on site

Eval Division: Santa Clara County Environmental Health
Eval Program: HW
Eval Source: CERS,

Eval General Type: Compliance Evaluation Inspection
Eval Date: 01-09-2020
Violations Found: No
Eval Type: Routine done by local agency
Eval Notes: Facility and treatment unit in good working order. Inspection logs for treatment unit and haz-waste hauling manifests reviewed during inspection.
Eval Division: Mountain View Fire Department
Eval Program: CE
Eval Source: CERS,

Eval General Type: Compliance Evaluation Inspection
Eval Date: 01-10-2018
Violations Found: No
Eval Type: Routine done by local agency
Eval Notes: Treatment unit in good working order. No violations noted during annual inspection.
Eval Division: Mountain View Fire Department
Eval Program: CE
Eval Source: CERS,

Eval General Type: Compliance Evaluation Inspection
Eval Date: 01-13-2021
Violations Found: No
Eval Type: Routine done by local agency
Eval Notes: No violations. Evap 1 in good working order.
Eval Division: Mountain View Fire Department
Eval Program: CE
Eval Source: CERS,

Eval General Type: Compliance Evaluation Inspection
Eval Date: 10-19-2015
Violations Found: No
Eval Type: Routine done by local agency
Eval Notes: Not reported
Eval Division: Mountain View Fire Department
Eval Program: HMRRP
Eval Source: CERS,

Eval General Type: Compliance Evaluation Inspection
Eval Date: 11-03-2021
Violations Found: No
Eval Type: Routine done by local agency
Eval Notes: No Violations

SQUAGLIA MFG. (Continued) **S121747496**

Eval Division: Mountain View Fire Department
Eval Program: HMRRP
Eval Source: CERS,

Eval General Type: Compliance Evaluation Inspection
Eval Date: 01-10-2019
Violations Found: No
Eval Type: Routine done by local agency
Eval Notes: Not reported
Eval Division: Mountain View Fire Department
Eval Program: CE
Eval Source: CERS,

Eval General Type: Compliance Evaluation Inspection
Eval Date: 08-17-2016
Violations Found: Yes
Eval Type: Routine done by local agency
Eval Notes: Onsite today for routine hazardous waste inspection, noted the following: -Facility is a machine shop for communication and microwave industry -Facility has approximately 29 CNC machines and generates used coolants that are evaporated with mop water at the facility in a permitted CESQT evaporator unit. -Facility also does small amounts of buffing of copper parts, parts cleaning of aluminum and bead blasting of aluminum parts. -After evaporation, used oil is stored in 55 gallon plastic drums and hauled offsite by Excel Environmental -Provided a set of labels and blank emergency poster today Questions regarding this report, please call Jeffrey M. Higbee at 408-918-4785.
Eval Division: Santa Clara County Environmental Health
Eval Program: HW
Eval Source: CERS,

Eval General Type: Compliance Evaluation Inspection
Eval Date: 10-19-2018
Violations Found: No
Eval Type: Routine done by local agency
Eval Notes: No Violations.
Eval Division: Mountain View Fire Department
Eval Program: HMRRP
Eval Source: CERS,

Eval General Type: Compliance Evaluation Inspection
Eval Date: 01-08-2015
Violations Found: No
Eval Type: Routine done by local agency
Eval Notes: No violations, treatment unit and facility in good shape.
Eval Division: Mountain View Fire Department
Eval Program: CE
Eval Source: CERS,

Eval General Type: Compliance Evaluation Inspection
Eval Date: 01-08-2016
Violations Found: No
Eval Type: Routine done by local agency
Eval Notes: No Violations. Treatment unit in good working order.
Eval Division: Mountain View Fire Department
Eval Program: CE
Eval Source: CERS,

SQUAGLIA MFG. (Continued) **S121747496**

Eval General Type: Compliance Evaluation Inspection
Eval Date: 01-26-2023
Violations Found: No
Eval Type: Routine done by local agency
Eval Notes: Facility looks good. Evaporator offline for all of 2022 due to broken control panel. Parts finally received/installed in late January 2023.
Eval Division: Mountain View Fire Department
Eval Program: CE
Eval Source: CERS,

Eval General Type: Compliance Evaluation Inspection
Eval Date: 02-10-2022
Violations Found: No
Eval Type: Routine done by local agency
Eval Notes: No violations. Treatment unit not currently operating due to backorder of parts to make repair to unit.
Eval Division: Mountain View Fire Department
Eval Program: CE
Eval Source: CERS,

Affiliation:
Affiliation Type Desc: CUPA District
Entity Name: Santa Clara County Environmental Health
Entity Title: Not reported
Affiliation Address: 1555 Berger Drive, Suite 300
Affiliation City: San Jose
Affiliation State: CA
Affiliation Country: Not reported
Affiliation Zip: 95112-2716
Affiliation Phone: (408) 918-3400,

Affiliation Type Desc: Legal Owner
Entity Name: Patricia Pellizzari
Entity Title: Not reported
Affiliation Address: 275 Polaris Avenue
Affiliation City: Mountain View
Affiliation State: CA
Affiliation Country: United States
Affiliation Zip: 94043
Affiliation Phone: (650) 965-9644,

Affiliation Type Desc: Document Preparer
Entity Name: Dave Ikeda
Entity Title: Not reported
Affiliation Address: Not reported
Affiliation City: Not reported
Affiliation State: Not reported
Affiliation Country: Not reported
Affiliation Zip: Not reported
Affiliation Phone: ,

Affiliation Type Desc: Environmental Contact
Entity Name: Dave Ikeda
Entity Title: Not reported
Affiliation Address: 275 Polaris Avenue
Affiliation City: Mountain View
Affiliation State: CA

SQUAGLIA MFG. (Continued) **S121747496**

Affiliation Country:	Not reported
Affiliation Zip:	94043
Affiliation Phone:	,
Affiliation Type Desc:	Facility Mailing Address
Entity Name:	Mailing Address
Entity Title:	Not reported
Affiliation Address:	275 Polaris Avenue
Affiliation City:	Mountain View
Affiliation State:	CA
Affiliation Country:	Not reported
Affiliation Zip:	94043
Affiliation Phone:	,
Affiliation Type Desc:	Identification Signer
Entity Name:	Patricia Pellizzari
Entity Title:	President
Affiliation Address:	Not reported
Affiliation City:	Not reported
Affiliation State:	Not reported
Affiliation Country:	Not reported
Affiliation Zip:	Not reported
Affiliation Phone:	,
Affiliation Type Desc:	Property Owner
Entity Name:	Kenneth & Patricia Pellizzari
Entity Title:	Not reported
Affiliation Address:	275 Polaris Ave.
Affiliation City:	Mountain View
Affiliation State:	CA
Affiliation Country:	United States
Affiliation Zip:	94043
Affiliation Phone:	(650) 366-4761,
Affiliation Type Desc:	Operator
Entity Name:	Ken Pellizzari
Entity Title:	Not reported
Affiliation Address:	Not reported
Affiliation City:	Not reported
Affiliation State:	Not reported
Affiliation Country:	Not reported
Affiliation Zip:	Not reported
Affiliation Phone:	(650) 965-9644,
Affiliation Type Desc:	Parent Corporation
Entity Name:	Squaglia Mfg.
Entity Title:	Not reported
Affiliation Address:	Not reported
Affiliation City:	Not reported
Affiliation State:	Not reported
Affiliation Country:	Not reported
Affiliation Zip:	Not reported
Affiliation Phone:	,

L68 **MOUNTAIN VIEW AUTOMOTIVE SVC** **CA CUPA Listings** **S121468952**
ENE **190 MOFFETT BL** **N/A**
1/8-1/4 **MOUNTAIN VIEW, CA 94043**
0.203 mi.
1070 ft. **Site 1 of 9 in cluster L**

Relative: **Lower**
Actual: **67 ft.**

CUPA SANTA CLARA:

Name:	MOUNTAIN VIEW AUTOMOTIVE SVC
Address:	190 MOFFETT BL
City,State,Zip:	MOUNTAIN VIEW, CA 94043
Region:	SANTA CLARA
Telephone:	4159685806
UDF Email:	Not reported
PE#:	2205
Program Description:	GENERATES 100 KG YR TO <5 TONS/YR
Program Identifier:	DEH PERMIT-HAZ WASTE GENERATOR PROGRAM
Latitude:	37.396995
Longitude:	-122.077061
Record ID:	PR0313865
Facility ID:	FA0203611

L69 **BELA'S AUTOSPORTS SERVICE & REPAIR** **CA CUPA Listings** **S121469006**
ENE **190 MOFFETT BL** **N/A**
1/8-1/4 **MOUNTAIN VIEW, CA 94043**
0.203 mi.
1070 ft. **Site 2 of 9 in cluster L**

Relative: **Lower**
Actual: **67 ft.**

CUPA SANTA CLARA:

Name:	BELA'S AUTOSPORTS SERVICE & REPAIR
Address:	190 MOFFETT BL
City,State,Zip:	MOUNTAIN VIEW, CA 94043
Region:	SANTA CLARA
Telephone:	4159628200
UDF Email:	Not reported
PE#:	2253
Program Description:	OBSOLETE SELF-AUDIT GEN <5 TONS/YR
Program Identifier:	BELA'S AUTOSPORTS-HW
Latitude:	37.396995
Longitude:	-122.077061
Record ID:	PR0313867
Facility ID:	FA0203931

J70 **HASELTINE INDUSTRIAL ENGRAVERS INC.** **CA CUPA Listings** **S121468896**
NW **1074 WENTWORTH ST A & B** **N/A**
1/8-1/4 **MOUNTAIN VIEW, CA 94043**
0.204 mi.
1077 ft. **Site 6 of 9 in cluster J**

Relative: **Lower**
Actual: **64 ft.**

CUPA SANTA CLARA:

Name:	HASELTINE INDUSTRIAL ENGRAVERS INC.
Address:	1074 WENTWORTH ST A & B
City,State,Zip:	MOUNTAIN VIEW, CA 94043
Region:	SANTA CLARA
Telephone:	6509640400
UDF Email:	Not reported
PE#:	2240
Program Description:	GENERATES < 10 GAL/YR
Program Identifier:	DEH PERMIT-HAZ WASTE GENERATOR PROGRAM

HASELTINE INDUSTRIAL ENGRAVERS INC. (Continued) **S121468896**

Latitude:	37.398639
Longitude:	-122.084445
Record ID:	PR0313907
Facility ID:	FA0203398

L71 **BTN AUTOMOTIVE** **CA CUPA Listings** **S121468970**
East **223 MOFFETT BL** **N/A**
1/8-1/4 **MOUNTAIN VIEW, CA 94043**
0.205 mi.
1085 ft. **Site 3 of 9 in cluster L**

Relative: CUPA SANTA CLARA:
Lower

Actual: Name:	BTN AUTOMOTIVE
69 ft. Address:	223 MOFFETT BL
City,State,Zip:	MOUNTAIN VIEW, CA 94043
Region:	SANTA CLARA
Telephone:	6509642527
UDF Email:	Not reported
PE#:	2205
Program Description:	GENERATES 100 KG YR TO <5 TONS/YR
Program Identifier:	DEH PERMIT-HAZ WASTE GENERATOR PROGRAM
Latitude:	37.396778
Longitude:	-122.076817
Record ID:	PR0313866
Facility ID:	FA0203774

J72 **LPL SYSTEMS INC** **CA CUPA Listings** **S121472027**
NNW **250 POLARIS ST** **N/A**
1/8-1/4 **MOUNTAIN VIEW, CA 94043**
0.209 mi.
1103 ft. **Site 7 of 9 in cluster J**

Relative: CUPA SANTA CLARA:
Lower

Actual: Name:	LPL SYSTEMS INC
63 ft. Address:	250 POLARIS ST
City,State,Zip:	MOUNTAIN VIEW, CA 94043
Region:	SANTA CLARA
Telephone:	6509659884
UDF Email:	Not reported
PE#:	2205
Program Description:	GENERATES 100 KG YR TO <5 TONS/YR
Program Identifier:	DEH PERMIT-HAZ WASTE GENERATOR PROGRAM
Latitude:	37.399318
Longitude:	-122.083716
Record ID:	PR0366235
Facility ID:	FA0251937

L73 **CRASH CHAMPIONS - MOUNTAIN VIEW** **RCRA NonGen / NLR** **1027468255**
ENE **243 MOFFETT BLVD** **CAL000472625**
1/8-1/4 **MOUNTAIN VIEW, CA 94043**
0.214 mi.
1129 ft. **Site 4 of 9 in cluster L**

Relative: **Lower**
Actual: **68 ft.**

RCRA Listings:

Date Form Received by Agency:	20220815
Handler Name:	Crash Champions - Mountain View
Handler Address:	243 MOFFETT BLVD
Handler City,State,Zip:	MOUNTAIN VIEW, CA 94043
EPA ID:	CAL000472625
Contact Name:	ROBYN MEISTER
Contact Address:	601 OAKMONT LN STE 400
Contact City,State,Zip:	WESTMONT, IL 60559
Contact Telephone:	708-631-0403
Contact Fax:	Not reported
Contact Email:	ROBYN.MEISTER@CRASHCHAMPIONS.COM
Contact Title:	Not reported
EPA Region:	09
Land Type:	Not reported
Federal Waste Generator Description:	Not a generator, verified
Non-Notifier:	Not reported
Biennial Report Cycle:	Not reported
Accessibility:	Not reported
Active Site Indicator:	Not reported
State District Owner:	Not reported
State District:	Not reported
Mailing Address:	601 OAKMONT LN STE 400
Mailing City,State,Zip:	WESTMONT, IL 60559
Owner Name:	Crash Champions Llc
Owner Type:	Other
Operator Name:	Robyn Meister
Operator Type:	Other
Short-Term Generator Activity:	No
Importer Activity:	No
Mixed Waste Generator:	No
Transporter Activity:	No
Transfer Facility Activity:	No
Recycler Activity with Storage:	No
Small Quantity On-Site Burner Exemption:	No
Smelting Melting and Refining Furnace Exemption:	No
Underground Injection Control:	No
Off-Site Waste Receipt:	No
Universal Waste Indicator:	No
Universal Waste Destination Facility:	No
Federal Universal Waste:	No
Active Site State-Reg Handler:	---
Federal Facility Indicator:	Not reported
Hazardous Secondary Material Indicator:	N
Sub-Part K Indicator:	Not reported
2018 GPRA Permit Baseline:	Not on the Baseline
2018 GPRA Renewals Baseline:	Not on the Baseline
202 GPRA Corrective Action Baseline:	No
Subject to Corrective Action Universe:	No
Non-TSDFs Where RCRA CA has Been Imposed Universe:	No
Corrective Action Priority Ranking:	No NCAPS ranking
Environmental Control Indicator:	No
Institutional Control Indicator:	No

CRASH CHAMPIONS - MOUNTAIN VIEW (Continued) **1027468255**

Human Exposure Controls Indicator:	N/A
Groundwater Controls Indicator:	N/A
Significant Non-Complier Universe:	No
Unaddressed Significant Non-Complier Universe:	No
Addressed Significant Non-Complier Universe:	No
Significant Non-Complier With a Compliance Schedule Universe:	No
Financial Assurance Required:	Not reported
Handler Date of Last Change:	20220816
Recognized Trader-Importer:	No
Recognized Trader-Exporter:	No
Importer of Spent Lead Acid Batteries:	No
Exporter of Spent Lead Acid Batteries:	No
Recycler Activity Without Storage:	No
Manifest Broker:	No
Sub-Part P Indicator:	No

Handler - Owner Operator:

Owner/Operator Indicator:	Owner
Owner/Operator Name: CRASH CHAMPIONS LLC	
Legal Status:	Other
Date Became Current:	Not reported
Date Ended Current:	Not reported
Owner/Operator Address:	601 OAKMONT LN STE 400
Owner/Operator City,State,Zip:	WESTMONT, IL 60559
Owner/Operator Telephone:	708-631-0403
Owner/Operator Telephone Ext:	Not reported
Owner/Operator Fax:	Not reported
Owner/Operator Email:	Not reported

Owner/Operator Indicator:	Operator
Owner/Operator Name: ROBYN MEISTER	
Legal Status:	Other
Date Became Current:	Not reported
Date Ended Current:	Not reported
Owner/Operator Address:	601 OAKMONT LN STE 400
Owner/Operator City,State,Zip:	WESTMONT, IL 60559
Owner/Operator Telephone:	708-631-0403
Owner/Operator Telephone Ext:	Not reported
Owner/Operator Fax:	Not reported
Owner/Operator Email:	Not reported

Historic Generators:

Receive Date:	20220815
Handler Name:	CRASH CHAMPIONS - MOUNTAIN VIEW
Federal Waste Generator Description:	Not a generator, verified
State District Owner:	Not reported
Large Quantity Handler of Universal Waste:	No
Recognized Trader Importer:	No
Recognized Trader Exporter:	No
Spent Lead Acid Battery Importer:	No
Spent Lead Acid Battery Exporter:	No
Current Record:	Yes
Non Storage Recycler Activity:	No
Electronic Manifest Broker:	No

CRASH CHAMPIONS - MOUNTAIN VIEW (Continued) **1027468255**

List of NAICS Codes and Descriptions:
NAICS Code: 811121
NAICS Description: AUTOMOTIVE BODY, PAINT, AND INTERIOR REPAIR AND MAINTENANCE

Facility Has Received Notices of Violations:
Violations: No Violations Found

Evaluation Action Summary:
Evaluations: No Evaluations Found

L74 **C & C BODY SHOP** **RCRA-SQG** **1000105706**
ENE **243 MOFFETT BLVD** **CA CUPA Listings** **CAD981979933**
1/8-1/4 **MOUNTAIN VIEW, CA 94040** **CA EMI**
0.214 mi. **CA HWTS**
1129 ft. **Site 5 of 9 in cluster L**

Relative: **Lower**
Actual: **68 ft.**

RCRA Listings:

Date Form Received by Agency:	19960901
Handler Name:	C & C Body Shop
Handler Address:	243 MOFFETT BLVD
Handler City,State,Zip:	MOUNTAIN VIEW, CA 94040
EPA ID:	CAD981979933
Contact Name:	Not reported
Contact Address:	Not reported
Contact City,State,Zip:	Not reported
Contact Telephone:	Not reported
Contact Fax:	Not reported
Contact Email:	Not reported
Contact Title:	Not reported
EPA Region:	09
Land Type:	Not reported
Federal Waste Generator Description:	Small Quantity Generator
Non-Notifier:	Not reported
Biennial Report Cycle:	Not reported
Accessibility:	Not reported
Active Site Indicator:	Handler Activities
State District Owner:	Ca
State District:	2
Mailing Address:	243 MOFFETT BLVD
Mailing City,State,Zip:	MOUNTAIN VIEW, CA 94040
Owner Name:	Not reported
Owner Type:	Not reported
Operator Name:	Not Required
Operator Type:	Private
Short-Term Generator Activity:	No
Importer Activity:	No
Mixed Waste Generator:	No
Transporter Activity:	No
Transfer Facility Activity:	No
Recycler Activity with Storage:	No
Small Quantity On-Site Burner Exemption:	No
Smelting Melting and Refining Furnace Exemption:	No
Underground Injection Control:	No
Off-Site Waste Receipt:	No
Universal Waste Indicator:	No

C & C BODY SHOP (Continued) **1000105706**

Universal Waste Destination Facility:	No
Federal Universal Waste:	No
Active Site State-Reg Handler:	---
Federal Facility Indicator:	Not reported
Hazardous Secondary Material Indicator:	NN
Sub-Part K Indicator:	Not reported
2018 GPRA Permit Baseline:	Not on the Baseline
2018 GPRA Renewals Baseline:	Not on the Baseline
202 GPRA Corrective Action Baseline:	No
Subject to Corrective Action Universe:	No
Non-TSDFs Where RCRA CA has Been Imposed Universe:	No
Corrective Action Priority Ranking:	No NCAPS ranking
Environmental Control Indicator:	No
Institutional Control Indicator:	No
Human Exposure Controls Indicator:	N/A
Groundwater Controls Indicator:	N/A
Significant Non-Complier Universe:	No
Unaddressed Significant Non-Complier Universe:	No
Addressed Significant Non-Complier Universe:	No
Significant Non-Complier With a Compliance Schedule Universe:	No
Financial Assurance Required:	Not reported
Handler Date of Last Change:	20020627
Recognized Trader-Importer:	No
Recognized Trader-Exporter:	No
Importer of Spent Lead Acid Batteries:	No
Exporter of Spent Lead Acid Batteries:	No
Recycler Activity Without Storage:	Not reported
Manifest Broker:	Not reported
Sub-Part P Indicator:	No

Handler - Owner Operator:

Owner/Operator Indicator:	Owner
Owner/Operator Name: BOB AYALA	
Legal Status:	Private
Date Became Current:	Not reported
Date Ended Current:	Not reported
Owner/Operator Address:	NOT REQUIRED
Owner/Operator City,State,Zip:	NOT REQUIRED, ME 99999
Owner/Operator Telephone:	415-555-1212
Owner/Operator Telephone Ext:	Not reported
Owner/Operator Fax:	Not reported
Owner/Operator Email:	Not reported

Owner/Operator Indicator:	Operator
Owner/Operator Name: NOT REQUIRED	
Legal Status:	Private
Date Became Current:	Not reported
Date Ended Current:	Not reported
Owner/Operator Address:	NOT REQUIRED
Owner/Operator City,State,Zip:	NOT REQUIRED, ME 99999
Owner/Operator Telephone:	415-555-1212
Owner/Operator Telephone Ext:	Not reported
Owner/Operator Fax:	Not reported
Owner/Operator Email:	Not reported

C & C BODY SHOP (Continued) **1000105706**

Historic Generators:

Receive Date:	19960901
Handler Name: C & C BODY SHOP	
Federal Waste Generator Description:	Small Quantity Generator
State District Owner:	Ca
Large Quantity Handler of Universal Waste:	No
Recognized Trader Importer:	No
Recognized Trader Exporter:	No
Spent Lead Acid Battery Importer:	No
Spent Lead Acid Battery Exporter:	No
Current Record:	Yes
Non Storage Recycler Activity:	Not reported
Electronic Manifest Broker:	Not reported

Receive Date:	19870414
Handler Name: C & C BODY SHOP	
Federal Waste Generator Description:	Large Quantity Generator
State District Owner:	Ca
Large Quantity Handler of Universal Waste:	No
Recognized Trader Importer:	No
Recognized Trader Exporter:	No
Spent Lead Acid Battery Importer:	No
Spent Lead Acid Battery Exporter:	No
Current Record:	No
Non Storage Recycler Activity:	Not reported
Electronic Manifest Broker:	Not reported

List of NAICS Codes and Descriptions:

NAICS Code:	811121
NAICS Description:	AUTOMOTIVE BODY, PAINT, AND INTERIOR REPAIR AND MAINTENANCE

Facility Has Received Notices of Violations:

Violations:	No Violations Found

Evaluation Action Summary:

Evaluations:	No Evaluations Found

CUPA SANTA CLARA:

Name:	CRASH CHAMPIONS COLLISION REPAIR
Address:	243 MOFFETT BL
City,State,Zip:	MOUNTAIN VIEW, CA 94043
Region:	SANTA CLARA
Telephone:	6509643119
UDF Email:	compliance@crashchampions.com
PE#:	2205
Program Description:	GENERATES 100 KG YR TO <5 TONS/YR
Program Identifier:	DEH PERMIT-HAZ WASTE GENERATOR PROGRAM
Latitude:	37.38678
Longitude:	-122.091682
Record ID:	PR0312845
Facility ID:	FA0203848

EMI:

C & C BODY SHOP (Continued) **1000105706**

Name:	PAN AMERICAN COLLISION CENTER
Address:	243 MOFFETT BLVD
City,State,Zip:	MOUNTAIN VIEW, CA 94043
Year:	2018
County Code:	43
Air Basin:	SF
Facility ID:	21850
Air District Name:	BA
SIC Code:	7532
Air District Name:	BAY AREA AQMD
Community Health Air Pollution Info System:	Not reported
Consolidated Emission Reporting Rule:	Not reported
Total Organic Hydrocarbon Gases Tons/Yr:	0.333036013
Reactive Organic Gases Tons/Yr:	0.32900627724
Carbon Monoxide Emissions Tons/Yr:	Not reported
NOX - Oxides of Nitrogen Tons/Yr:	Not reported
SOX - Oxides of Sulphur Tons/Yr:	Not reported
Particulate Matter Tons/Yr:	Not reported
Part. Matter 10 Micrometers and Smllr Tons/Yr:	Not reported

Name:	PAN AMERICAN COLLISION CENTER
Address:	243 MOFFETT BLVD
City,State,Zip:	MOUNTAIN VIEW, CA 94043
Year:	2019
County Code:	43
Air Basin:	SF
Facility ID:	21850
Air District Name:	BA
SIC Code:	7532
Air District Name:	BAY AREA AQMD
Community Health Air Pollution Info System:	Not reported
Consolidated Emission Reporting Rule:	Not reported
Total Organic Hydrocarbon Gases Tons/Yr:	0.362796014
Reactive Organic Gases Tons/Yr:	0.35840618223
Carbon Monoxide Emissions Tons/Yr:	Not reported
NOX - Oxides of Nitrogen Tons/Yr:	Not reported
SOX - Oxides of Sulphur Tons/Yr:	Not reported
Particulate Matter Tons/Yr:	Not reported
Part. Matter 10 Micrometers and Smllr Tons/Yr:	Not reported

Name:	PAN AMERICAN COLLISION CENTER
Address:	243 MOFFETT BLVD
City,State,Zip:	MOUNTAIN VIEW, CA 94043
Year:	2020
County Code:	43
Air Basin:	SF
Facility ID:	21850
Air District Name:	BA
SIC Code:	7532
Air District Name:	BAY AREA AQMD
Community Health Air Pollution Info System:	Not reported
Consolidated Emission Reporting Rule:	Not reported
Total Organic Hydrocarbon Gases Tons/Yr:	0.362796014
Reactive Organic Gases Tons/Yr:	0.35840618223
Carbon Monoxide Emissions Tons/Yr:	Not reported
NOX - Oxides of Nitrogen Tons/Yr:	Not reported
SOX - Oxides of Sulphur Tons/Yr:	Not reported

C & C BODY SHOP (Continued) **1000105706**

Particulate Matter Tons/Yr:	Not reported
Part. Matter 10 Micrometers and Smllr Tons/Yr:	Not reported

Name:	CRASH CHAMPIONS LLC
Address:	243 MOFFETT BLVD
City,State,Zip:	MOUNTAIN VIEW, CA 94043
Year:	2021
County Code:	43
Air Basin:	SF
Facility ID:	21850
Air District Name:	BA
SIC Code:	7532
Air District Name:	BAY AREA AQMD
Community Health Air Pollution Info System:	Not reported
Consolidated Emission Reporting Rule:	Not reported
Total Organic Hydrocarbon Gases Tons/Yr:	0.957642028
Reactive Organic Gases Tons/Yr:	0.94605455946
Carbon Monoxide Emissions Tons/Yr:	Not reported
NOX - Oxides of Nitrogen Tons/Yr:	Not reported
SOX - Oxides of Sulphur Tons/Yr:	Not reported
Particulate Matter Tons/Yr:	Not reported
Part. Matter 10 Micrometers and Smllr Tons/Yr:	Not reported

HWTS:

Name:	COOKS COLLISION OF MOUNTAIN VIEW
Address:	243 MOFFETT BLVD
Address 2:	Not reported
City,State,Zip:	MOUNTAIN VIEW, CA 94043
EPA ID:	CAL000379346
Inactive Date:	06/30/2013
Create Date:	10/30/2012
Last Act Date:	Not reported
Mailing Name:	Not reported
Mailing Address:	2990 LAVA RIDGE CT STE 190
Mailing Address 2:	Not reported
Mailing City,State,Zip:	ROSEVILLE, CA 95661
Owner Name:	DON WOOD
Owner Address:	3424 PALOMA DR
Owner Address 2:	Not reported
Owner City,State,Zip:	LOOMIS, CA 95650
Owner Phone:	Not reported
Owner Fax:	Not reported
Contact Name:	FRANK QUADRATO
Contact Address:	1414 PINE ST
Contact Address 2:	Not reported
City,State,Zip:	WALNUT CREEK, CA 94596
Contact Phone:	Not reported
Contact Fax:	Not reported
Facility Status:	Inactive
Facility Type:	PERMANENT
Category:	STATE
Latitude:	37.39656
Longitude:	-122.07675

NAICS:

EPA ID:	CAL000379346
Create Date:	2012-10-30 14:19:12.073

C & C BODY SHOP (Continued) **1000105706**

NAICS Code:	99999
NAICS Description:	Not Otherwise Specified
Issued EPA ID Date:	2012-10-30 14:19:12.05700
Inactive Date:	2013-06-30 00:00:00
Facility Name:	COOKS COLLISION OF MOUNTAIN VIEW
Facility Address:	243 MOFFETT BLVD
Facility Address 2:	Not reported
Facility City:	MOUNTAIN VIEW
Facility County:	Not reported
Facility State:	CA
Facility Zip:	94043

Name:	CRASH CHAMPIONS - MOUNTAIN VIEW
Address:	243 MOFFETT BLVD
Address 2:	Not reported
City,State,Zip:	MOUNTAIN VIEW, CA 94043
EPA ID:	CAL000472625
Inactive Date:	Not reported
Create Date:	08/15/2022
Last Act Date:	11/22/2023
Mailing Name:	COMPLIANCE
Mailing Address:	601 OAKMONT LN STE 400
Mailing Address 2:	Not reported
Mailing City,State,Zip:	WESTMONT, IL
Owner Name:	CRASH CHAMPIONS LLC
Owner Address:	601 OAKMONT LN STE 400
Owner Address 2:	Not reported
Owner City,State,Zip:	WESTMONT, IL 60559
Owner Phone:	7086310403
Owner Fax:	Not reported
Contact Name:	ROBYN MEISTER
Contact Address:	601 OAKMONT LN STE 400
Contact Address 2:	Not reported
City,State,Zip:	WESTMONT, IL 60559
Contact Phone:	7086310403
Contact Fax:	Not reported
Facility Status:	Not reported
Facility Type:	Not reported
Category:	Not reported
Latitude:	Not reported
Longitude:	Not reported

L75 **CRASH CHAMPIONS-MOUNTAIN VIEW MOFFETT 0730** **CA CERS HAZ WASTE** **S121744652**
ENE **243 MOFFETT BLVD.** **CA CERS** **N/A**
1/8-1/4 **MOUNTAIN VIEW, CA 94043**
0.214 mi.
1129 ft. **Site 6 of 9 in cluster L**

Relative: CERS HAZ WASTE:
Lower

Name:	CRASH CHAMPIONS-MOUNTAIN VIEW MOFFETT 0730
Address:	243 MOFFETT BLVD.
City,State,Zip:	MOUNTAIN VIEW, CA 94043
Site ID:	141459
CERS ID:	10350265
CERS Description:	Hazardous Waste Generator

Actual:
68 ft.

CRASH CHAMPIONS-MOUNTAIN VIEW MOFFETT 0730 (Continued) **S121744652**

CERS:

Name:	CRASH CHAMPIONS-MOUNTAIN VIEW MOFFETT 0730
Address:	243 MOFFETT BLVD.
City,State,Zip:	MOUNTAIN VIEW, CA 94043
Site ID:	141459
CERS ID:	10350265
CERS Description:	Chemical Storage Facilities

Violations:

Site ID:	141459
Site Name:	Crash Champions-Mountain View Moffett 0730
Violation Date:	07-14-2023
Citation:	22 CCR 12 66262.34(f) - California Code of Regulations, Title 22, Chapter 12, Section(s) 66262.34(f)
Violation Description:	Failure to properly label hazardous waste accumulation containers and portable tanks with the following requirements: "Hazardous Waste", name and address of the generator, physical and chemical characteristics of the Hazardous Waste, and starting accumulation date.
Violation Notes:	Returned to compliance on 07/14/2023. The following hazardous waste containers were inadequately marked: - 55 gallon black metal drum of bondo dust was missing all required marking - 55 gallon black metal drum of solvent based paint waste was missing accumulation start date Accumulation start date was added at the time of inspection. Label with required markings added to drum of bondo dust during inspection. No further action needed.
Violation Division:	Santa Clara County Environmental Health
Violation Program:	HW
Violation Source:	CERS,

Site ID:	141459
Site Name:	Crash Champions-Mountain View Moffett 0730
Violation Date:	07-14-2023
Citation:	22 CCR 12 66262.40(a) - California Code of Regulations, Title 22, Chapter 12, Section(s) 66262.40(a)
Violation Description:	Failure to keep a copy of each properly signed manifest for at least three years from the date the waste was accepted by the initial transporter. The manifest signed at the time the waste was accepted for transport shall be kept until receiving a signed copy from the designated facility which received the waste.
Violation Notes:	Returned to compliance on 07/28/2023. The following manifests 008584303SKS and 008569197SKS were missing the TSDF-signed copy.
Violation Division:	Santa Clara County Environmental Health
Violation Program:	HW
Violation Source:	CERS,

Site ID:	141459
Site Name:	Crash Champions-Mountain View Moffett 0730
Violation Date:	07-28-2014
Citation:	HSC 6.95 25508.1(a)-(e) - California Health and Safety Code, Chapter 6.95, Section(s) 25508.1(a)-(e)
Violation Description:	Failure to electronically update business plan within 30 days of any one of the following events: A 100 percent or more increase in the quantity of a previously disclosed material. Any handling of a previously undisclosed hazardous materials at or above reportable quantities. A change of business address, business ownership, or business name.

CRASH CHAMPIONS-MOUNTAIN VIEW MOFFETT 0730 (Continued) **S121744652**

Violation Notes: Returned to compliance on 09/10/2014.
Violation Division: Mountain View Fire Department
Violation Program: HMRRP
Violation Source: CERS,

Site ID: 141459
Site Name: Crash Champions-Mountain View Moffett 0730
Violation Date: 10-24-2017
Citation: HSC 6.95 25508(a)(1) - California Health and Safety Code, Chapter 6.95, Section(s) 25508(a)(1)
Violation Description: Failure to complete and electronically submit hazardous material inventory information for all reportable hazardous materials on site at or above reportable quantities.
Violation Notes: Returned to compliance on 10/25/2017. Documentation sent to Bryan via email
Violation Division: Mountain View Fire Department
Violation Program: HMRRP
Violation Source: CERS,

Evaluation:
Eval General Type: Compliance Evaluation Inspection
Eval Date: 02-27-2015
Violations Found: No
Eval Type: Routine done by local agency
Eval Notes: Not reported
Eval Division: Mountain View Fire Department
Eval Program: HMRRP
Eval Source: CERS,

Eval General Type: Compliance Evaluation Inspection
Eval Date: 06-01-2021
Violations Found: No
Eval Type: Routine done by local agency
Eval Notes: No Violations
Eval Division: Mountain View Fire Department
Eval Program: HMRRP
Eval Source: CERS,

Eval General Type: Other/Unknown
Eval Date: 06-02-2015
Violations Found: No
Eval Type: Other, not routine, done by local agency
Eval Notes: Not reported
Eval Division: Mountain View Fire Department
Eval Program: HMRRP
Eval Source: CERS,

Eval General Type: Compliance Evaluation Inspection
Eval Date: 07-28-2014
Violations Found: Yes
Eval Type: Routine done by local agency
Eval Notes: Not reported
Eval Division: Mountain View Fire Department
Eval Program: HMRRP
Eval Source: CERS,

Eval General Type: Compliance Evaluation Inspection

CRASH CHAMPIONS-MOUNTAIN VIEW MOFFETT 0730 (Continued) **S121744652**

Eval Date: 08-24-2016
Violations Found: No
Eval Type: Routine done by local agency
Eval Notes: Onsite for routine inspection, noted the following: -Storage containers are in good condition with secondary containment; note: water based and solvent based paints are seperate waste containers -Manifests available for waste paint disposal -Discussed training and emergency planning with Melchor -Emergency Equipment available; eyewash, rags, fire ext. and spill kits Note: 1. Small amount of hardened paint and/or free liquid found in 1 mixing cup in fire rated step can in the paint room; make sure all pourable and scrapable contents on mixing cups is removed prior to disposal 2. 3 containers of waste coolant, oil and paint were updated with accumulation start dates by Melchor 3. Please send copies of paint booth filter testing results to Jeffrey M. Higbee at jeffrey.higbee@cep.sccgov.org 4. Free training is available for employees in hazardous waste management; contact Jeffrey M. Higbee for more info. Questions regarding this report please contact Jeffrey [Truncated]
Eval Division: Santa Clara County Environmental Health
Eval Program: HW
Eval Source: CERS,

Eval General Type: Compliance Evaluation Inspection
Eval Date: 10-24-2017
Violations Found: Yes
Eval Type: Routine done by local agency
Eval Notes: Not reported
Eval Division: Mountain View Fire Department
Eval Program: HMRRP
Eval Source: CERS,

Eval General Type: Other/Unknown
Eval Date: 10-25-2017
Violations Found: No
Eval Type: Other, not routine, done by local agency
Eval Notes: Not reported
Eval Division: Mountain View Fire Department
Eval Program: HMRRP
Eval Source: CERS,

Eval General Type: Compliance Evaluation Inspection
Eval Date: 07-14-2023
Violations Found: Yes
Eval Type: Routine done by local agency
Eval Notes: Onsite to conduct a routine hazardous waste inspection. Loren Lim, Hazardous Materials Specialist II, was present during inspection. Pan American Collision Center has gone through ownership change to Crash Champions Collision Repair in August of 2022. Per Mr. Lizarraga, Crash Champions began operation in September2022. Facility is an auto body shop that generates the following hazardous waste: - Used absorbent and solvent contaminated flammable wipes (1 x 55 gallon drum, 4 x 5 gallon metal step cans) - Bondo dust (2 x 55 gallon drums) - Waste coolant (55 gallon drum) - Solvent based paint waste (2 x 55 gallon drum, 5 gallon can from spray gun cleaner machine) - Water based paint waste (2 x 55 gallon drum) - Empty aerosols (55 gallon drum and 5 gallon metal step can) - Universal waste lamps (1 box) Facility has spray gun cleaner that is serviced about every 45 days

CRASH CHAMPIONS-MOUNTAIN VIEW MOFFETT 0730 (Continued) **S121744652**

Facility has completed a CAM 17 test on spray booth filters, results indicate documentation [Truncated]
Eval Division: Santa Clara County Environmental Health
Eval Program: HW
Eval Source: CERS,

Eval General Type: Other/Unknown
Eval Date: 09-10-2014
Violations Found: No
Eval Type: Other, not routine, done by local agency
Eval Notes: Not reported
Eval Division: Mountain View Fire Department
Eval Program: HMRRP
Eval Source: CERS,

Enforcement Action:
Site ID: 141459
Site Name: Crash Champions-Mountain View Moffett 0730
Site Address: 243 MOFFETT BLVD.
Site City: MOUNTAIN VIEW
Site Zip: 94043
Enf Action Date: 08-27-2014
Enf Action Type: Notice of Violation (Unified Program)
Enf Action Description: Notice of Violation Issued by the Inspector at the Time of Inspection
Enf Action Notes: Not reported
Enf Action Division: Mountain View Fire Department
Enf Action Program: HMRRP
Enf Action Source: CERS,

Site ID: 141459
Site Name: Crash Champions-Mountain View Moffett 0730
Site Address: 243 MOFFETT BLVD.
Site City: MOUNTAIN VIEW
Site Zip: 94043
Enf Action Date: 09-10-2014
Enf Action Type: Notice of Violation (Unified Program)
Enf Action Description: Notice of Violation Issued by the Inspector at the Time of Inspection
Enf Action Notes: Not reported
Enf Action Division: Mountain View Fire Department
Enf Action Program: HMRRP
Enf Action Source: CERS,

Affiliation:
Affiliation Type Desc: CUPA District
Entity Name: Santa Clara County Environmental Health
Entity Title: Not reported
Affiliation Address: 1555 Berger Drive, Suite 300
Affiliation City: San Jose
Affiliation State: CA
Affiliation Country: Not reported
Affiliation Zip: 95112-2716
Affiliation Phone: (408) 918-3400,

Affiliation Type Desc: Legal Owner
Entity Name: Crash Champions LLC
Entity Title: Not reported

CRASH CHAMPIONS-MOUNTAIN VIEW MOFFETT 0730 (Continued) **S121744652**

Affiliation Address:	601 Oakmont Lane, suite 400
Affiliation City:	Westmont
Affiliation State:	IL
Affiliation Country:	United States
Affiliation Zip:	60559
Affiliation Phone:	(708) 631-0403,
Affiliation Type Desc:	Identification Signer
Entity Name:	Eleazar Lizarraga
Entity Title:	Manager
Affiliation Address:	Not reported
Affiliation City:	Not reported
Affiliation State:	Not reported
Affiliation Country:	Not reported
Affiliation Zip:	Not reported
Affiliation Phone:	,
Affiliation Type Desc:	Parent Corporation
Entity Name:	Crash Champions LLC DBA Crash Champions
Entity Title:	Not reported
Affiliation Address:	Not reported
Affiliation City:	Not reported
Affiliation State:	Not reported
Affiliation Country:	Not reported
Affiliation Zip:	Not reported
Affiliation Phone:	,
Affiliation Type Desc:	Operator
Entity Name:	Crash Champions-Mountain View Moffett- 0730
Entity Title:	Not reported
Affiliation Address:	Not reported
Affiliation City:	Not reported
Affiliation State:	Not reported
Affiliation Country:	Not reported
Affiliation Zip:	Not reported
Affiliation Phone:	(650) 964-3119,
Affiliation Type Desc:	Document Preparer
Entity Name:	Allison Kahl
Entity Title:	Not reported
Affiliation Address:	Not reported
Affiliation City:	Not reported
Affiliation State:	Not reported
Affiliation Country:	Not reported
Affiliation Zip:	Not reported
Affiliation Phone:	,
Affiliation Type Desc:	Environmental Contact
Entity Name:	GMG Envirosafe
Entity Title:	Not reported
Affiliation Address:	1658 N Milwaukee Ave-Suite 287
Affiliation City:	Chicago
Affiliation State:	IL
Affiliation Country:	Not reported
Affiliation Zip:	60647
Affiliation Phone:	,

CRASH CHAMPIONS-MOUNTAIN VIEW MOFFETT 0730 (Continued) **S121744652**

Affiliation Type Desc:	Facility Mailing Address
Entity Name:	Mailing Address
Entity Title:	Not reported
Affiliation Address:	243 Moffett Blvd.
Affiliation City:	Mountain View
Affiliation State:	CA
Affiliation Country:	Not reported
Affiliation Zip:	94043
Affiliation Phone:	,

L76 **PAN AMERICAN BODY SHOP INC DBA PAN AMERICAN COLLIS** **RCRA NonGen / NLR** **1024837731**
ENE **243 MOFFETT BLVD** **CAL000383692**
1/8-1/4 **MOUNTAIN VIEW, CA 94043**
0.214 mi.
1129 ft. **Site 7 of 9 in cluster L**

Relative: **Lower**
Actual: **68 ft.**

RCRA Listings:

Date Form Received by Agency:	20130320
Handler Name:	Pan American Body Shop Inc Dba Pan American Collision Center
Handler Address:	243 MOFFETT BLVD
Handler City,State,Zip:	MOUNTAIN VIEW, CA 94043
EPA ID:	CAL000383692
Contact Name:	CHRISTOPHER LOPEZ
Contact Address:	555 BURKE ST
Contact City,State,Zip:	SAN JOSE, CA 95112
Contact Telephone:	650-964-3119
Contact Fax:	650-964-8524
Contact Email:	ACCT@PABODY.COM
Contact Title:	Not reported
EPA Region:	09
Land Type:	Not reported
Federal Waste Generator Description:	Not a generator, verified
Non-Notifier:	Not reported
Biennial Report Cycle:	Not reported
Accessibility:	Not reported
Active Site Indicator:	Handler Activities
State District Owner:	Not reported
State District:	Not reported
Mailing Address:	555 BURKE ST
Mailing City,State,Zip:	SAN JOSE, CA 95112-0000
Owner Name:	Pan American Body Shop Inc
Owner Type:	Other
Operator Name:	Christopher Lopez
Operator Type:	Other
Short-Term Generator Activity:	No
Importer Activity:	No
Mixed Waste Generator:	No
Transporter Activity:	No
Transfer Facility Activity:	No
Recycler Activity with Storage:	No
Small Quantity On-Site Burner Exemption:	No
Smelting Melting and Refining Furnace Exemption:	No
Underground Injection Control:	No
Off-Site Waste Receipt:	No
Universal Waste Indicator:	Yes
Universal Waste Destination Facility:	Yes
Federal Universal Waste:	No

PAN AMERICAN BODY SHOP INC DBA PAN AMERICAN COLLISION CENTER (Continued) **1024837731**

Active Site State-Reg Handler:	---
Federal Facility Indicator:	Not reported
Hazardous Secondary Material Indicator:	N
Sub-Part K Indicator:	Not reported
2018 GPRA Permit Baseline:	Not on the Baseline
2018 GPRA Renewals Baseline:	Not on the Baseline
202 GPRA Corrective Action Baseline:	No
Subject to Corrective Action Universe:	No
Non-TSDFs Where RCRA CA has Been Imposed Universe:	No
Corrective Action Priority Ranking:	No NCAPS ranking
Environmental Control Indicator:	No
Institutional Control Indicator:	No
Human Exposure Controls Indicator:	N/A
Groundwater Controls Indicator:	N/A
Significant Non-Complier Universe:	No
Unaddressed Significant Non-Complier Universe:	No
Addressed Significant Non-Complier Universe:	No
Significant Non-Complier With a Compliance Schedule Universe:	No
Financial Assurance Required:	Not reported
Handler Date of Last Change:	20180906
Recognized Trader-Importer:	No
Recognized Trader-Exporter:	No
Importer of Spent Lead Acid Batteries:	No
Exporter of Spent Lead Acid Batteries:	No
Recycler Activity Without Storage:	No
Manifest Broker:	No
Sub-Part P Indicator:	No

Handler - Owner Operator:

Owner/Operator Indicator:	Owner
Owner/Operator Name: PAN AMERICAN BODY SHOP INC	
Legal Status:	Other
Date Became Current:	Not reported
Date Ended Current:	Not reported
Owner/Operator Address:	555 BURKE ST
Owner/Operator City,State,Zip:	SAN JOSE, CA 95112-0000
Owner/Operator Telephone:	408-289-8745
Owner/Operator Telephone Ext:	Not reported
Owner/Operator Fax:	Not reported
Owner/Operator Email:	Not reported

Owner/Operator Indicator:	Operator
Owner/Operator Name: CHRISTOPHER LOPEZ	
Legal Status:	Other
Date Became Current:	Not reported
Date Ended Current:	Not reported
Owner/Operator Address:	555 BURKE ST
Owner/Operator City,State,Zip:	SAN JOSE, CA 95112
Owner/Operator Telephone:	650-964-3119
Owner/Operator Telephone Ext:	Not reported
Owner/Operator Fax:	Not reported
Owner/Operator Email:	Not reported

Historic Generators:

Receive Date:	20130320

PAN AMERICAN BODY SHOP INC DBA PAN AMERICAN COLLISION CENTER (Continued) 1024837731

Handler Name: PAN AMERICAN BODY SHOP INC DBA PAN AMERICAN COLLISION CENTER
Federal Waste Generator Description: Not a generator, verified
State District Owner: Not reported
Large Quantity Handler of Universal Waste: No
Recognized Trader Importer: No
Recognized Trader Exporter: No
Spent Lead Acid Battery Importer: No
Spent Lead Acid Battery Exporter: No
Current Record: Yes
Non Storage Recycler Activity: Not reported
Electronic Manifest Broker: Not reported

List of NAICS Codes and Descriptions:
NAICS Code: 811121
NAICS Description: AUTOMOTIVE BODY, PAINT, AND INTERIOR REPAIR AND MAINTENANCE

Facility Has Received Notices of Violations:
Violations: No Violations Found

Evaluation Action Summary:
Evaluations: No Evaluations Found

I77 TIRES PLUS CA CUPA Listings S121469023
SSE 345 CASTRO ST CA HWTS N/A
1/8-1/4 MOUNTAIN VIEW, CA 94041
0.217 mi.
1145 ft. Site 6 of 6 in cluster I

Relative: Higher
Actual: 82 ft.

CUPA SANTA CLARA:
Name: TIRES PLUS
Address: 345 CASTRO ST
City,State,Zip: MOUNTAIN VIEW, CA 94041
Region: SANTA CLARA
Telephone: 4159673725
UDF Email: Not reported
PE#: 2205
Program Description: GENERATES 100 KG YR TO <5 TONS/YR
Program Identifier: DEH PERMIT-HAZ WASTE GENERATOR PROGRAM
Latitude: 37.39203
Longitude: -122.079859
Record ID: PR0315243
Facility ID: FA0204036

HWTS:
Name: TIRES PLUS
Address: 345 CASTRO ST
Address 2: Not reported
City,State,Zip: MOUNTAIN VIEW, CA 94041
EPA ID: CAL000058228
Inactive Date: 06/30/1993
Create Date: 03/10/1992
Last Act Date: Not reported
Mailing Name: Not reported
Mailing Address: 345 CASTRO ST
Mailing Address 2: Not reported

TIRES PLUS (Continued) **S121469023**

Mailing City,State,Zip:	MOUNTAIN V, CA 940410000
Owner Name:	COFFARO LOU
Owner Address:	Not reported
Owner Address 2:	Not reported
Owner City,State,Zip:	Not reported
Owner Phone:	Not reported
Owner Fax:	Not reported
Contact Name:	INACTIVE DUP NUM IN BLK LOGBK
Contact Address:	Not reported
Contact Address 2:	Not reported
City,State,Zip:	Not reported
Contact Phone:	Not reported
Contact Fax:	Not reported
Facility Status:	Inactive
Facility Type:	PERMANENT
Category:	STATE
Latitude:	37.391997
Longitude:	-122.080052

M78 **MOUNTAIN VIEW FAMILY PHYSICIANS** **RCRA-SQG** **1000685771**
SE **280 HOPE ST** **FINDS** **CAD983624024**
1/8-1/4 **MOUNTAIN VIEW, CA 94041** **ECHO**
0.219 mi. **CA HWTS**
1154 ft. **Site 1 of 9 in cluster M** **CA HAZNET**

Relative:
Higher

Actual:
80 ft.

RCRA Listings:

Date Form Received by Agency:	19920318
Handler Name:	Mountain View Family Physicians
Handler Address:	HOPE ST
Handler City,State,Zip:	MOUNTAIN VIEW, CA 94041
EPA ID:	CAD983624024
Contact Name:	CARYN REYNIA
Contact Address:	280 HOPE ST
Contact City,State,Zip:	MOUNTAIN VIEW, CA 94041
Contact Telephone:	415-967-5701
Contact Fax:	Not reported
Contact Email:	Not reported
Contact Title:	Not reported
EPA Region:	09
Land Type:	Private
Federal Waste Generator Description:	Small Quantity Generator
Non-Notifier:	Not reported
Biennial Report Cycle:	Not reported
Accessibility:	Not reported
Active Site Indicator:	Handler Activities
State District Owner:	Not reported
State District:	Not reported
Mailing Address:	HOPE ST
Mailing City,State,Zip:	MOUNTAIN VIEW, CA 94041
Owner Name:	Mcclellan Estate Co
Owner Type:	Private
Operator Name:	Not reported
Operator Type:	Not reported
Short-Term Generator Activity:	No
Importer Activity:	No
Mixed Waste Generator:	No
Transporter Activity:	No
Transfer Facility Activity:	No

MOUNTAIN VIEW FAMILY PHYSICIANS (Continued) **1000685771**

Recycler Activity with Storage:	No
Small Quantity On-Site Burner Exemption:	No
Smelting Melting and Refining Furnace Exemption:	No
Underground Injection Control:	No
Off-Site Waste Receipt:	No
Universal Waste Indicator:	No
Universal Waste Destination Facility:	No
Federal Universal Waste:	No
Active Site State-Reg Handler:	---
Federal Facility Indicator:	Not reported
Hazardous Secondary Material Indicator:	NN
Sub-Part K Indicator:	Not reported
2018 GPRA Permit Baseline:	Not on the Baseline
2018 GPRA Renewals Baseline:	Not on the Baseline
202 GPRA Corrective Action Baseline:	No
Subject to Corrective Action Universe:	No
Non-TSDFs Where RCRA CA has Been Imposed Universe:	No
Corrective Action Priority Ranking:	No NCAPS ranking
Environmental Control Indicator:	No
Institutional Control Indicator:	No
Human Exposure Controls Indicator:	N/A
Groundwater Controls Indicator:	N/A
Significant Non-Complier Universe:	No
Unaddressed Significant Non-Complier Universe:	No
Addressed Significant Non-Complier Universe:	No
Significant Non-Complier With a Compliance Schedule Universe:	No
Financial Assurance Required:	Not reported
Handler Date of Last Change:	20000915
Recognized Trader-Importer:	No
Recognized Trader-Exporter:	No
Importer of Spent Lead Acid Batteries:	No
Exporter of Spent Lead Acid Batteries:	No
Recycler Activity Without Storage:	Not reported
Manifest Broker:	Not reported
Sub-Part P Indicator:	No

Handler - Owner Operator:

Owner/Operator Indicator:	Owner
Owner/Operator Name: MCCLELLAN ESTATE CO	
Legal Status:	Private
Date Became Current:	Not reported
Date Ended Current:	Not reported
Owner/Operator Address:	PO BOX 806
Owner/Operator City,State,Zip:	BELMONT, CA 94002
Owner/Operator Telephone:	415-948-3139
Owner/Operator Telephone Ext:	Not reported
Owner/Operator Fax:	Not reported
Owner/Operator Email:	Not reported

Historic Generators:

Receive Date:	19920318
Handler Name: MOUNTAIN VIEW FAMILY PHYSICIANS	
Federal Waste Generator Description:	Small Quantity Generator
State District Owner:	Not reported
Large Quantity Handler of Universal Waste:	No

MOUNTAIN VIEW FAMILY PHYSICIANS (Continued) **1000685771**

Recognized Trader Importer:	No
Recognized Trader Exporter:	No
Spent Lead Acid Battery Importer:	No
Spent Lead Acid Battery Exporter:	No
Current Record:	Yes
Non Storage Recycler Activity:	Not reported
Electronic Manifest Broker:	Not reported

List of NAICS Codes and Descriptions:
NAICS Codes: No NAICS Codes Found

Facility Has Received Notices of Violations:
Violations: No Violations Found

Evaluation Action Summary:
Evaluations: No Evaluations Found

FINDS:
Registry ID: 110002871517

Click Here for FRS Facility Detail Report:

Environmental Interest/Information System:
The Resource Conservation and Recovery Act Information System (RCRAInfo) is EPA's comprehensive information system in support of the Resource Conservation and Recovery Act (RCRA) of 1976 and the Hazardous and Solid Waste Amendments (HSWA) of 1984. It tracks many types of information about generators, transporters, treaters, storers, and disposers of hazardous waste.

Click this hyperlink while viewing on your computer to access additional FINDS: detail in the EDR Site Report.

ECHO:

Envid:	1000685771
Registry ID:	110002871517
DFR URL:	http://echo.epa.gov/detailed-facility-report?fid=110002871517
Name:	MOUNTAIN VIEW FAMILY PHYSICIANS
Address:	280 HOPE ST
City,State,Zip:	MOUNTAIN VIEW, CA 94041

HWTS:

Name:	MOUNTAIN VIEW FAMILY PHYSICIANS
Address:	280 HOPE ST
Address 2:	Not reported
City,State,Zip:	MOUNTAIN VIEW, CA 94041
EPA ID:	CAD983624024
Inactive Date:	06/30/1998
Create Date:	03/18/1992
Last Act Date:	Not reported
Mailing Name:	Not reported
Mailing Address:	2500 GRANT RD # ECHG32
Mailing Address 2:	Not reported
Mailing City,State,Zip:	MOUNTAIN VIEW, CA 940404302
Owner Name:	CAMINO HEALTHCARE

MOUNTAIN VIEW FAMILY PHYSICIANS (Continued) **1000685771**

Owner Address:	2500 GRANT RD # ECHG32
Owner Address 2:	Not reported
Owner City,State,Zip:	MOUNTAIN VIEW, CA 940404302
Owner Phone:	Not reported
Owner Fax:	Not reported
Contact Name:	JIM GAGNON
Contact Address:	INACTIVE PER VQ98 - BMI
Contact Address 2:	Not reported
City,State,Zip:	SUNNYVALE, CA 940864302
Contact Phone:	Not reported
Contact Fax:	Not reported
Facility Status:	Inactive
Facility Type:	PERMANENT
Category:	FEDERAL
Latitude:	37.392401
Longitude:	-122.078772

HAZNET:

Name:	MOUNTAIN VIEW FAMILY PHYSICIANS
Address:	280 HOPE ST
Address 2:	Not reported
City,State,Zip:	MOUNTAIN VIEW, CA 940410000
Contact:	JIM GAGNON
Telephone:	4087304257
Mailing Name:	Not reported
Mailing Address:	2500 GRANT RD # ECHG32
Year:	1993
Gepaid:	CAD983624024
TSD EPA ID:	CAD070148432
CA Waste Code:	541 - Photochemicals/photoprocessing waste
Disposal Method:	T03 - Treatment, Incineration
Tons:	0.6255
Year:	1993
Gepaid:	CAD983624024
TSD EPA ID:	CAD070148432
CA Waste Code:	541 - Photochemicals/photoprocessing waste
Disposal Method:	-
Tons:	0.2293
Year:	1992
Gepaid:	CAD983624024
TSD EPA ID:	CAD070148432
CA Waste Code:	541 - Photochemicals/photoprocessing waste
Disposal Method:	07 -
Tons:	0.2085

Additional Info:

Year:	1993
Gen EPA ID:	CAD983624024
Shipment Date:	19930927
Creation Date:	9/12/1995 0:00:00
Receipt Date:	Not reported

MOUNTAIN VIEW FAMILY PHYSICIANS (Continued) **1000685771**

Manifest ID:	93007389
Trans EPA ID:	CAD070148432
Trans Name:	Not reported
Trans 2 EPA ID:	Not reported
Trans 2 Name:	Not reported
TSDF EPA ID:	CAD070148432
Trans Name:	Not reported
TSDF Alt EPA ID:	Not reported
TSDF Alt Name:	Not reported
Waste Code Description:	541 - Photochemicals / photo processing waste
RCRA Code:	D011
Meth Code:	- Not reported
Quantity Tons:	0.2293
Waste Quantity:	55
Quantity Unit:	G
Additional Code 1:	Not reported
Additional Code 2:	Not reported
Additional Code 3:	Not reported
Additional Code 4:	Not reported
Additional Code 5:	Not reported

Shipment Date:	19930628
Creation Date:	9/8/1995 0:00:00
Receipt Date:	19930629
Manifest ID:	92336611
Trans EPA ID:	CAD070148432
Trans Name:	Not reported
Trans 2 EPA ID:	Not reported
Trans 2 Name:	Not reported
TSDF EPA ID:	CAD070148432
Trans Name:	Not reported
TSDF Alt EPA ID:	CAD070148432
TSDF Alt Name:	Not reported
Waste Code Description:	541 - Photochemicals / photo processing waste
RCRA Code:	D011
Meth Code:	T03 - Treatment, Incineration
Quantity Tons:	0.2085
Waste Quantity:	50
Quantity Unit:	G
Additional Code 1:	Not reported
Additional Code 2:	Not reported
Additional Code 3:	Not reported
Additional Code 4:	Not reported
Additional Code 5:	Not reported

Shipment Date:	19930422
Creation Date:	9/6/1995 0:00:00
Receipt Date:	19930423
Manifest ID:	92319584
Trans EPA ID:	CAD070148432
Trans Name:	Not reported
Trans 2 EPA ID:	Not reported
Trans 2 Name:	Not reported
TSDF EPA ID:	CAD070148432
Trans Name:	Not reported
TSDF Alt EPA ID:	Not reported
TSDF Alt Name:	Not reported

MOUNTAIN VIEW FAMILY PHYSICIANS (Continued) **1000685771**

Waste Code Description:	541 - Photochemicals / photo processing waste
RCRA Code:	D011
Meth Code:	T03 - Treatment, Incineration
Quantity Tons:	0.2085
Waste Quantity:	50
Quantity Unit:	G
Additional Code 1:	Not reported
Additional Code 2:	Not reported
Additional Code 3:	Not reported
Additional Code 4:	Not reported
Additional Code 5:	Not reported
Shipment Date:	19930104
Creation Date:	9/5/1995 0:00:00
Receipt Date:	19930105
Manifest ID:	92161582
Trans EPA ID:	CAD070148432
Trans Name:	Not reported
Trans 2 EPA ID:	Not reported
Trans 2 Name:	Not reported
TSDF EPA ID:	CAD070148432
Trans Name:	Not reported
TSDF Alt EPA ID:	Not reported
TSDF Alt Name:	Not reported
Waste Code Description:	541 - Photochemicals / photo processing waste
RCRA Code:	Not reported
Meth Code:	T03 - Treatment, Incineration
Quantity Tons:	0.2085
Waste Quantity:	50
Quantity Unit:	G
Additional Code 1:	Not reported
Additional Code 2:	Not reported
Additional Code 3:	Not reported
Additional Code 4:	Not reported
Additional Code 5:	Not reported

M79 **CAMINO MEDICAL GROUP** **CA CUPA Listings** **S121469016**
SE **280 HOPE ST** **N/A**
1/8-1/4 **MOUNTAIN VIEW, CA 94041**
0.219 mi.
1154 ft. **Site 2 of 9 in cluster M**

Relative:
Higher

Actual:
80 ft.

CUPA SANTA CLARA:

Name:	CAMINO MEDICAL GROUP
Address:	280 HOPE ST
City,State,Zip:	MOUNTAIN VIEW, CA 94041
Region:	SANTA CLARA
Telephone:	4159887979
UDF Email:	Not reported
PE#:	2205
Program Description:	GENERATES 100 KG YR TO <5 TONS/YR
Program Identifier:	DEH PERMIT-HAZ WASTE GENERATOR PROGRAM
Latitude:	37.392484
Longitude:	-122.078576
Record ID:	PR0315242
Facility ID:	FA0203984

80
South
1/8-1/4
0.223 mi.
1178 ft.

ALL CAR AUTO PAINTING
903 CALIFORNIA DR
MOUNTAIN VIEW, CA 94040

RCRA-SQG **1000106267**
CAD981978109

Relative:
Higher

Actual:
84 ft.

RCRA Listings:

Date Form Received by Agency:	19870420
Handler Name:	All Car Auto Painting
Handler Address:	903 CALIFORNIA DR
Handler City,State,Zip:	MOUNTAIN VIEW, CA 94040
EPA ID:	CAD981978109
Contact Name:	ENVIRONMENTAL MANAGER
Contact Address:	903 CALIFORNIA DR
Contact City,State,Zip:	MOUNTAIN VIEW, CA 94010
Contact Telephone:	415-343-5624
Contact Fax:	Not reported
Contact Email:	Not reported
Contact Title:	Not reported
EPA Region:	09
Land Type:	Other
Federal Waste Generator Description:	Small Quantity Generator
Non-Notifier:	Not reported
Biennial Report Cycle:	Not reported
Accessibility:	Not reported
Active Site Indicator:	Handler Activities
State District Owner:	Ca
State District:	2
Mailing Address:	903 CALIFORNIA DR
Mailing City,State,Zip:	MOUNTAIN VIEW, CA 94040
Owner Name:	Arno Sallein
Owner Type:	Private
Operator Name:	Not Required
Operator Type:	Private
Short-Term Generator Activity:	No
Importer Activity:	No
Mixed Waste Generator:	No
Transporter Activity:	No
Transfer Facility Activity:	No
Recycler Activity with Storage:	No
Small Quantity On-Site Burner Exemption:	No
Smelting Melting and Refining Furnace Exemption:	No
Underground Injection Control:	No
Off-Site Waste Receipt:	No
Universal Waste Indicator:	No
Universal Waste Destination Facility:	No
Federal Universal Waste:	No
Active Site State-Reg Handler:	---
Federal Facility Indicator:	Not reported
Hazardous Secondary Material Indicator:	NN
Sub-Part K Indicator:	Not reported
2018 GPRA Permit Baseline:	Not on the Baseline
2018 GPRA Renewals Baseline:	Not on the Baseline
202 GPRA Corrective Action Baseline:	No
Subject to Corrective Action Universe:	No
Non-TSDFs Where RCRA CA has Been Imposed Universe:	No
Corrective Action Priority Ranking:	No NCAPS ranking
Environmental Control Indicator:	No
Institutional Control Indicator:	No

ALL CAR AUTO PAINTING (Continued) **1000106267**

Human Exposure Controls Indicator:	N/A
Groundwater Controls Indicator:	N/A
Significant Non-Complier Universe:	No
Unaddressed Significant Non-Complier Universe:	No
Addressed Significant Non-Complier Universe:	No
Significant Non-Complier With a Compliance Schedule Universe:	No
Financial Assurance Required:	Not reported
Handler Date of Last Change:	20020627
Recognized Trader-Importer:	No
Recognized Trader-Exporter:	No
Importer of Spent Lead Acid Batteries:	No
Exporter of Spent Lead Acid Batteries:	No
Recycler Activity Without Storage:	Not reported
Manifest Broker:	Not reported
Sub-Part P Indicator:	No

Handler - Owner Operator:

Owner/Operator Indicator:	Operator
Owner/Operator Name: NOT REQUIRED	
Legal Status:	Private
Date Became Current:	Not reported
Date Ended Current:	Not reported
Owner/Operator Address:	NOT REQUIRED
Owner/Operator City,State,Zip:	NOT REQUIRED, ME 99999
Owner/Operator Telephone:	415-555-1212
Owner/Operator Telephone Ext:	Not reported
Owner/Operator Fax:	Not reported
Owner/Operator Email:	Not reported

Owner/Operator Indicator:	Owner
Owner/Operator Name: ARNO SALLEIN	
Legal Status:	Private
Date Became Current:	Not reported
Date Ended Current:	Not reported
Owner/Operator Address:	NOT REQUIRED
Owner/Operator City,State,Zip:	NOT REQUIRED, ME 99999
Owner/Operator Telephone:	415-555-1212
Owner/Operator Telephone Ext:	Not reported
Owner/Operator Fax:	Not reported
Owner/Operator Email:	Not reported

Historic Generators:

Receive Date:	19870420
Handler Name: ALL CAR AUTO PAINTING	
Federal Waste Generator Description:	Small Quantity Generator
State District Owner:	Ca
Large Quantity Handler of Universal Waste:	No
Recognized Trader Importer:	No
Recognized Trader Exporter:	No
Spent Lead Acid Battery Importer:	No
Spent Lead Acid Battery Exporter:	No
Current Record:	Yes
Non Storage Recycler Activity:	Not reported
Electronic Manifest Broker:	Not reported

ALL CAR AUTO PAINTING (Continued) **1000106267**

List of NAICS Codes and Descriptions:
NAICS Code: 811121
NAICS Description: AUTOMOTIVE BODY, PAINT, AND INTERIOR REPAIR AND MAINTENANCE

Facility Has Received Notices of Violations:
Violations: No Violations Found

Evaluation Action Summary:
Evaluations: No Evaluations Found

M81 **LEE'S AUTO SERVICE** **CA LUST U001594350**
SSE **705 W DANA ST** **CA HIST UST N/A**
1/8-1/4 **MOUNTAIN VIEW, CA 94041**
0.227 mi.
1198 ft. **Site 3 of 9 in cluster M**

Relative:
Higher

Actual:
82 ft.

LUST:

Name:	LEE'S AUTO SERVICE
Address:	705 W DANA ST
City,State,Zip:	MOUNTAIN VIEW, CA 94041
Lead Agency:	SANTA CLARA COUNTY LOP
Case Type:	LUST Cleanup Site
Geo Track:	http://geotracker.waterboards.ca.gov/profile_report.asp?global_id=T0608500826
Global Id:	T0608500826
Latitude:	37.392058
Longitude:	-122.078037
Status:	Completed - Case Closed
Status Date:	12/31/1998
Case Worker:	DEH
RB Case Number:	Not reported
Local Agency:	SANTA CLARA COUNTY LOP
File Location:	All Files are on GeoTracker or in the Local Agency Database
Local Case Number:	Not reported
Potential Media Affect:	Other Groundwater (uses other than drinking water)
Potential Contaminants of Concern:	Gasoline
EPA Region:	9
Coordinate Source:	* Digitized From APN (Acessor Parcel Maps)
Cuf Case:	YES
Quantity Released Gallons:	Not reported
Begin Date:	01/06/1989
Leak Reported Date:	04/03/1989
How Discovered:	Not reported
How Discovered Description:	Not reported
Discharge Source:	Not reported
Discharge Cause:	Not reported
Stop Method:	Not reported
Stop Description:	Not reported
No Further Action Date:	12/31/1998
CA Water Watershed Name:	Santa Clara - Palo Alto (205.50)
Dwr Groundwater Subbasin Name:	Santa Clara Valley - Santa Clara (2-009.02)
Disadvantaged Community:	Not reported
CA Enviroscreen 3 Score:	1-5% (lowest scores)
CA Enviroscreen 4 Score:	15-20%
Military DOD Site:	No
Facility Project Subtype:	Not reported

LEE'S AUTO SERVICE (Continued) **U001594350**

RWQCB Region: SAN FRANCISCO BAY RWQCB (REGION 2)
Site History: Not reported

LUST:
Global Id: T0608500826
Contact Type: Local Agency Caseworker - Primary Caseworker
Contact Name: DEH CASEWORKER
Organization Name: SANTA CLARA COUNTY LOP
Address: 1555 Berger Drive, Suite 300
City: SAN JOSE
Email: smp@deh.sccgov.org
Phone Number: 4089183400

Global Id: T0608500826
Contact Type: Regional Board Caseworker
Contact Name: Regional Water Board
Organization Name: SAN FRANCISCO BAY RWQCB (REGION 2)
Address: 1515 CLAY ST SUITE 1400
City: OAKLAND
Email: Not reported
Phone Number: Not reported

LUST:
Global Id: T0608500826
Action Type: Other
Date: 04/03/1989
Action: Leak Reported

Global Id: T0608500826
Action Type: ENFORCEMENT
Date: 10/05/1993
Action: Notice of Violation - #40131

Global Id: T0608500826
Action Type: REMEDIATION
Date: 07/02/1992
Action: Excavation

Global Id: T0608500826
Action Type: ENFORCEMENT
Date: 12/31/1998
Action: Closure/No Further Action Letter

Global Id: T0608500826
Action Type: RESPONSE
Date: 12/31/1998
Action: Other Report / Document

LUST:
Global Id: T0608500826
Status: Open - Case Begin Date
Status Date: 01/06/1989

Global Id: T0608500826
Status: Open - Site Assessment
Status Date: 01/06/1989

LEE'S AUTO SERVICE (Continued) **U001594350**

Global Id: T0608500826
Status: Open - Site Assessment
Status Date: 08/25/1992

Global Id: T0608500826
Status: Completed - Case Closed
Status Date: 12/31/1998

HIST UST:
Name: LEE'S AUTO CENTER
Address: 705 W DANA ST
City,State,Zip: MOUNTAIN VIEW, CA 94041
File Number: Not reported
URL: Not reported
Region: STATE
Facility ID: 00000068954
Facility Type: Gas Station
Other Type: Not reported
Contact Name: JOSEPH LEE
Telephone: 4159691195
Owner Name: LAWRENCE TIRE SERVICE, INC.
Owner Address: 345 CASTRO STREET
Owner City,St,Zip: MOUNTAIN VIEW, CA 94041
Total Tanks: 0004

Tank Num: 001
Container Num: #2
Year Installed: Not reported
Tank Capacity: 00003000
Tank Used for: WASTE
Type of Fuel: 2
Container Construction Thickness: X
Leak Detection: Stock Inventor

Tank Num: 002
Container Num: #1
Year Installed: Not reported
Tank Capacity: 00007500
Tank Used for: PRODUCT
Type of Fuel: UNLEADED
Container Construction Thickness: Not reported
Leak Detection: Stock Inventor

Tank Num: 003
Container Num: #4
Year Installed: Not reported
Tank Capacity: 00000200
Tank Used for: WASTE
Type of Fuel: WASTE OIL
Container Construction Thickness: Not reported
Leak Detection: Stock Inventor

Tank Num: 004
Container Num: #3
Year Installed: Not reported
Tank Capacity: 00002000

LEE'S AUTO SERVICE (Continued) **U001594350**

Tank Used for:	PRODUCT
Type of Fuel:	PREMIUM
Container Construction Thickness:	Not reported
Leak Detection:	Stock Inventor

M82 **LEE'S AUTO SERVICE** **UST FINDER RELEASE** **1029014889**
SSE **705 W DANA ST** **N/A**
1/8-1/4 **MOUNTAIN VIEW, CA 94041**
0.227 mi.
1198 ft. **Site 4 of 9 in cluster M**

Relative: **Higher**
Actual: **82 ft.**

UST FINDER RELEASE:

Object ID:	43919
Facility ID:	Not reported
Lust ID:	CAT0608500826
Name:	LEE'S AUTO SERVICE
Address:	705 W DANA ST
City,State,Zip:	MOUNTAIN VIEW, CA 94041
Address Match Type:	PointAddress
Reported Date:	Not reported
Status:	No Further Action
Substance:	Not reported
Population within 1500ft:	1526
Domestic Wells within 1500ft:	0
Land Use:	Developed, High Intensity
Within SPA:	No
SPA PWS Facility ID:	Not reported
SPA Water Type:	Not reported
SPA Facility Type:	Not reported
SPA HUC12:	Not reported
Within WHPA:	Yes
WHPA PWS Facility ID:	CA4310001_22327
WHPA Water Type:	GW - Ground water
WHPA Facility Type:	WL - Well
WHPA HUC12:	180500030406
Within 100yr Floodplain:	No
Tribe:	Not reported
EPA Region:	9
NFA Letter 1:	Not reported
NFA Letter 2:	Not reported
NFA Letter 3:	Not reported
NFA Letter 4:	Not reported
Closed With Residual Contaminate:	Not reported
Coordinate Source:	Geocode
X Coord:	-122.07893
Y Coord:	37.39221
Latitude:	37.3922099999999
Longitude:	-122.07893

M83 **LEE'S AUTO SERVICE** **CA HIST CORTESE** **S104396946**
SSE **705 DANA** **N/A**
1/8-1/4 **MOUNTAIN VIEW, CA 94041**
0.227 mi.
1198 ft. **Site 5 of 9 in cluster M**

Relative: **Higher**
Actual: **82 ft.**

HIST CORTESE:

edr_fname:	LEE'S AUTO SERVICE
edr_fadd1:	705 DANA
City,State,Zip:	MOUNTAIN VIEW, CA 94041
Region:	CORTESE
Facility County Code:	43
Reg By:	LTNKA
Reg Id:	43-0809

M84 **GTS AUTO CENTER** **RCRA NonGen / NLR** **1024816056**
SSE **705 W DANA ST** **CAL000316191**
1/8-1/4 **MOUNTAIN VIEW, CA 94041**
0.227 mi.
1198 ft. **Site 6 of 9 in cluster M**

Relative: **Higher**
Actual: **82 ft.**

RCRA Listings:

Date Form Received by Agency:	20070207
Handler Name:	Gts Auto Center
Handler Address:	705 W DANA ST
Handler City,State,Zip:	MOUNTAIN VIEW, CA 94041-1303
EPA ID:	CAL000316191
Contact Name:	DANNY VU TRAN
Contact Address:	193 GOETHE ST
Contact City,State,Zip:	SAN FRANCISCO, CA 94112
Contact Telephone:	415-310-7593
Contact Fax:	000-000-0000
Contact Email:	LYEE@UNIVERSALTAXSERVICE.COM
Contact Title:	Not reported
EPA Region:	09
Land Type:	Not reported
Federal Waste Generator Description:	Not a generator, verified
Non-Notifier:	Not reported
Biennial Report Cycle:	Not reported
Accessibility:	Not reported
Active Site Indicator:	Handler Activities
State District Owner:	Not reported
State District:	Not reported
Mailing Address:	705 W DANA ST
Mailing City,State,Zip:	MOUNTAIN VIEW, CA 94041-0000
Owner Name:	Dar Auto - Center Inc
Owner Type:	Other
Operator Name:	Danny Vu Tran
Operator Type:	Other
Short-Term Generator Activity:	No
Importer Activity:	No
Mixed Waste Generator:	No
Transporter Activity:	No
Transfer Facility Activity:	No
Recycler Activity with Storage:	No
Small Quantity On-Site Burner Exemption:	No
Smelting Melting and Refining Furnace Exemption:	No
Underground Injection Control:	No
Off-Site Waste Receipt:	No
Universal Waste Indicator:	Yes

GTS AUTO CENTER (Continued) **1024816056**

Universal Waste Destination Facility:	Yes
Federal Universal Waste:	No
Active Site State-Reg Handler:	---
Federal Facility Indicator:	Not reported
Hazardous Secondary Material Indicator:	N
Sub-Part K Indicator:	Not reported
2018 GPRA Permit Baseline:	Not on the Baseline
2018 GPRA Renewals Baseline:	Not on the Baseline
202 GPRA Corrective Action Baseline:	No
Subject to Corrective Action Universe:	No
Non-TSDFs Where RCRA CA has Been Imposed Universe:	No
Corrective Action Priority Ranking:	No NCAPS ranking
Environmental Control Indicator:	No
Institutional Control Indicator:	No
Human Exposure Controls Indicator:	N/A
Groundwater Controls Indicator:	N/A
Significant Non-Complier Universe:	No
Unaddressed Significant Non-Complier Universe:	No
Addressed Significant Non-Complier Universe:	No
Significant Non-Complier With a Compliance Schedule Universe:	No
Financial Assurance Required:	Not reported
Handler Date of Last Change:	20180905
Recognized Trader-Importer:	No
Recognized Trader-Exporter:	No
Importer of Spent Lead Acid Batteries:	No
Exporter of Spent Lead Acid Batteries:	No
Recycler Activity Without Storage:	No
Manifest Broker:	No
Sub-Part P Indicator:	No

Handler - Owner Operator:

Owner/Operator Indicator:	Owner
Owner/Operator Name: DAR AUTO - CENTER INC	
Legal Status:	Other
Date Became Current:	Not reported
Date Ended Current:	Not reported
Owner/Operator Address:	193 GOETHE ST
Owner/Operator City,State,Zip:	SAN FRANCISCO, CA 94112-0000
Owner/Operator Telephone:	415-310-7593
Owner/Operator Telephone Ext:	Not reported
Owner/Operator Fax:	Not reported
Owner/Operator Email:	Not reported

Owner/Operator Indicator:	Operator
Owner/Operator Name: DANNY VU TRAN	
Legal Status:	Other
Date Became Current:	Not reported
Date Ended Current:	Not reported
Owner/Operator Address:	193 GOETHE ST
Owner/Operator City,State,Zip:	SAN FRANCISCO, CA 94112
Owner/Operator Telephone:	415-310-7593
Owner/Operator Telephone Ext:	Not reported
Owner/Operator Fax:	Not reported
Owner/Operator Email:	Not reported

GTS AUTO CENTER (Continued) **1024816056**

Historic Generators:
Receive Date: 20070207
Handler Name: GTS AUTO CENTER
Federal Waste Generator Description: Not a generator, verified
State District Owner: Not reported
Large Quantity Handler of Universal Waste: No
Recognized Trader Importer: No
Recognized Trader Exporter: No
Spent Lead Acid Battery Importer: No
Spent Lead Acid Battery Exporter: No
Current Record: Yes
Non Storage Recycler Activity: Not reported
Electronic Manifest Broker: Not reported

List of NAICS Codes and Descriptions:
NAICS Code: 811111
NAICS Description: GENERAL AUTOMOTIVE REPAIR

Facility Has Received Notices of Violations:
Violations: No Violations Found

Evaluation Action Summary:
Evaluations: No Evaluations Found

M85 **LEE'S AUTO CENTER** **CA CUPA Listings** **S121469057**
SSE **705 W DANA ST** **N/A**
1/8-1/4 **MOUNTAIN VIEW, CA 94041**
0.227 mi.
1198 ft. **Site 7 of 9 in cluster M**

Relative:
Higher

Actual:
82 ft.

CUPA SANTA CLARA:
Name: LEE'S AUTO CENTER
Address: 705 W DANA ST
City,State,Zip: MOUNTAIN VIEW, CA 94041
Region: SANTA CLARA
Telephone: 4159691195
UDF Email: Not reported
PE#: 2205
Program Description: GENERATES 100 KG YR TO <5 TONS/YR
Program Identifier: DEH PERMIT-HAZ WASTE GENERATOR PROGRAM
Latitude: 37.392091
Longitude: -122.078737
Record ID: PR0313828
Facility ID: FA0204245

M86
SSE
1/8-1/4
0.227 mi.
1198 ft.

Relative: Higher

Actual: 82 ft.

LEE'S AUTO SERVICE
705 W DANA ST
MOUNTAIN VIEW, CA 94041

Site 8 of 9 in cluster M

CA LUST **S101594432**
CA HIST LUST **N/A**
CA SWEEPS UST
CA FID UST
CA Cortese
CA CUPA Listings

LUST REG 2:

Region:	2
Facility Id:	Not reported
Facility Status:	Case Closed
Case Number:	06S2W21R01f
How Discovered:	Not reported
Leak Cause:	Not reported
Leak Source:	Not reported
Date Leak Confirmed:	Not reported
Oversight Program:	LUST
Prelim. Site Assesment Wokplan Submitted:	Not reported
Preliminary Site Assesment Began:	1/6/1989
Pollution Characterization Began:	8/25/1992
Pollution Remediation Plan Submitted:	Not reported
Date Remediation Action Underway:	Not reported
Date Post Remedial Action Monitoring Began:	Not reported

LUST SANTA CLARA:

Name:	LEE'S AUTO SERVICE
Address:	705 W DANA ST
City,State,Zip:	MOUNTAIN VIEW, CA
Region:	SANTA CLARA
SCVWD ID:	06S2W21R01F
Date Closed:	12/31/1998
EDR Link ID:	06S2W21R01F

HIST LUST SANTA CLARA:

Name:	Lee's Auto Service
Address:	705 W Dana St
City:	Mountain View
Region:	SANTA CLARA
Region Code:	2
SCVWD ID:	06S2W21R01
Oversite Agency:	SCVWD
Date Listed:	1990-01-01 00:00:00
Closed Date:	1998-12-31 00:00:00

SWEEPS UST:

Name:	LEES AUTO CENTER
Address:	705 W DANA ST
City:	MOUNTAIN VIEW
Status:	Not reported
Comp Number:	2401
Number:	Not reported
Board Of Equalization:	Not reported
Referral Date:	Not reported
Action Date:	Not reported
Created Date:	Not reported
Owner Tank Id:	Not reported
SWRCB Tank Id:	43-005-002401-000001
Tank Status:	Not reported

LEE'S AUTO SERVICE (Continued) **S101594432**

Capacity: 2000
Active Date: Not reported
Tank Use: M.V. FUEL
STG: PRODUCT
Content: REG UNLEADED
Number Of Tanks: 3

Name: LEES AUTO CENTER
Address: 705 W DANA ST
City: MOUNTAIN VIEW
Status: Not reported
Comp Number: 2401
Number: Not reported
Board Of Equalization: Not reported
Referral Date: Not reported
Action Date: Not reported
Created Date: Not reported
Owner Tank Id: Not reported
SWRCB Tank Id: 43-005-002401-000002
Tank Status: Not reported
Capacity: 3000
Active Date: Not reported
Tank Use: M.V. FUEL
STG: PRODUCT
Content: LEADED
Number Of Tanks: Not reported

Name: LEES AUTO CENTER
Address: 705 W DANA ST
City: MOUNTAIN VIEW
Status: Not reported
Comp Number: 2401
Number: Not reported
Board Of Equalization: Not reported
Referral Date: Not reported
Action Date: Not reported
Created Date: Not reported
Owner Tank Id: Not reported
SWRCB Tank Id: 43-005-002401-000003
Tank Status: Not reported
Capacity: 7000
Active Date: Not reported
Tank Use: M.V. FUEL
STG: PRODUCT
Content: REG UNLEADED
Number Of Tanks: Not reported

CA FID UST:
Facility ID: 43000912
Regulated By: UTNKI
Regulated ID: Not reported
Cortese Code: Not reported
SIC Code: Not reported
Facility Phone: 4159691195
Mail To: Not reported
Mailing Address: 705 W DANA ST
Mailing Address 2: Not reported

LEE'S AUTO SERVICE (Continued) **S101594432**

Mailing City,St,Zip: MOUNTAIN VIEW 94041
Contact: Not reported
Contact Phone: Not reported
DUNs Number: Not reported
NPDES Number: Not reported
EPA ID: Not reported
Comments: Not reported
Status: Inactive

CORTESE:
Name: LEE'S AUTO SERVICE
Address: 705 W DANA ST
City,State,Zip: MOUNTAIN VIEW, CA 94041
Region: CORTESE
Envirostor Id: Not reported
Global ID: T0608500826
Site/Facility Type: LUST CLEANUP SITE
Cleanup Status: COMPLETED - CASE CLOSED
Status Date: Not reported
Site Code: Not reported
Latitude: Not reported
Longitude: Not reported
Owner: Not reported
Enf Type: Not reported
Swat R: Not reported
Flag: active
Order No: Not reported
Waste Discharge System No: Not reported
Effective Date: Not reported
Region 2: Not reported
WID Id: Not reported
Solid Waste Id No: Not reported
Waste Management Uit Name: Not reported
File Name: Active Open

CUPA SANTA CLARA:
Name: GTS AUTO CENTER INC
Address: 705 W DANA ST B
City,State,Zip: MOUNTAIN VIEW, CA 94041
Region: SANTA CLARA
Telephone: 6509688896
UDF Email: Not reported
PE#: 2205
Program Description: GENERATES 100 KG YR TO <5 TONS/YR
Program Identifier: DEH PERMIT-HAZ WASTE GENERATOR PROGRAM
Latitude: 37.392223548
Longitude: -122.07894845
Record ID: PR0381627
Facility ID: FA0260388

M87 **GTS AUTO CENTER** **CA CUPA Listings** **S113104596**
SSE **705 W DANA ST** **CA HWTS** **N/A**
1/8-1/4 **MOUNTAIN VIEW, CA 94041** **CA HAZNET**
0.227 mi.
1198 ft. **Site 9 of 9 in cluster M**

Relative:
Higher

Actual:
82 ft.

CUPA SANTA CLARA:

Name:	GTS AUTO CENTER
Address:	705 W DANA ST
City,State,Zip:	MOUNTAIN VIEW, CA 94041
Region:	SANTA CLARA
Telephone:	6509688896
UDF Email:	Not reported
PE#:	2205
Program Description:	GENERATES 100 KG YR TO <5 TONS/YR
Program Identifier:	DEH PERMIT-HAZ WASTE GENERATOR PROGRAM
Latitude:	37.392091
Longitude:	-122.078737
Record ID:	PR0371097
Facility ID:	FA0254414

HWTS:

Name:	GTS AUTO CENTER
Address:	705 W DANA ST
Address 2:	Not reported
City,State,Zip:	MOUNTAIN VIEW, CA 94041
EPA ID:	CAL000205761
Inactive Date:	06/30/2001
Create Date:	04/09/2001
Last Act Date:	Not reported
Mailing Name:	Not reported
Mailing Address:	705 W DANA ST
Mailing Address 2:	Not reported
Mailing City,State,Zip:	MOUNTAIN VIEW, CA 940410000
Owner Name:	HUNG QUOC TUDO/BI VAN HUYNH
Owner Address:	997 W DANA STREET
Owner Address 2:	Not reported
Owner City,State,Zip:	MOUNTAIN VIEW, CA 940410000
Owner Phone:	Not reported
Owner Fax:	Not reported
Contact Name:	HUNG QUOC TUDO
Contact Address:	705 W DANA ST
Contact Address 2:	Not reported
City,State,Zip:	MOUNTAIN VIEW, CA 940410000
Contact Phone:	Not reported
Contact Fax:	Not reported
Facility Status:	Inactive
Facility Type:	PERMANENT
Category:	STATE
Latitude:	37.392124
Longitude:	-122.078636

Name:	GTS AUTO CENTER
Address:	705 W DANA ST
Address 2:	Not reported
City,State,Zip:	MOUNTAIN VIEW, CA 94041
EPA ID:	CAL000316191
Inactive Date:	06/30/2020
Create Date:	02/07/2007

GTS AUTO CENTER (Continued) **S113104596**

Last Act Date:	Not reported
Mailing Name:	Not reported
Mailing Address:	705 W DANA ST
Mailing Address 2:	Not reported
Mailing City,State,Zip:	MOUNTAIN VIEW, CA 940410000
Owner Name:	DAR AUTO - CENTER INC
Owner Address:	751 33RD AVE
Owner Address 2:	Not reported
Owner City,State,Zip:	SAN FRANCISCO, CA 94121
Owner Phone:	Not reported
Owner Fax:	Not reported
Contact Name:	DENNIS LY
Contact Address:	705 W DANA ST
Contact Address 2:	Not reported
City,State,Zip:	MOUNTAIN VIEW, CA 94041
Contact Phone:	Not reported
Contact Fax:	Not reported
Facility Status:	Inactive
Facility Type:	PERMANENT
Category:	STATE
Latitude:	37.392131
Longitude:	-122.078676

NAICS:

EPA ID:	CAL000316191
Create Date:	2007-02-07 13:35:29.753
NAICS Code:	811111
NAICS Description:	General Automotive Repair
Issued EPA ID Date:	2007-02-07 13:35:29.70700
Inactive Date:	2020-06-30 00:00:00
Facility Name:	GTS AUTO CENTER
Facility Address:	705 W DANA ST
Facility Address 2:	Not reported
Facility City:	MOUNTAIN VIEW
Facility County:	Not reported
Facility State:	CA
Facility Zip:	940411303

HAZNET:

Name:	GTS AUTO CENTER
Address:	705 W DANA ST
Address 2:	Not reported
City,State,Zip:	MOUNTAIN VIEW, CA 940410000
Contact:	HUNG QUOC TUDO
Telephone:	4082983662
Mailing Name:	Not reported
Mailing Address:	705 W DANA ST
Year:	2004
Gepaid:	CAL000205761
TSD EPA ID:	CAL000161743
CA Waste Code:	134 - Aqueous solution with total organic residues less than 10 percent
Disposal Method:	R01 - Recycler
Tons:	0.231

GTS AUTO CENTER (Continued) **S113104596**

Year:	2002
Gepaid:	CAL000205761
TSD EPA ID:	CAD088838222
CA Waste Code:	135 - Unspecified aqueous solution
Disposal Method:	R01 - Recycler
Tons:	0.252

Additional Info:

Year:	2004
Gen EPA ID:	CAL000205761
Shipment Date:	20040423
Creation Date:	10/14/2004 15:19:37
Receipt Date:	20040430
Manifest ID:	23548304
Trans EPA ID:	CAL000162034
Trans Name:	BAY VALLEY ENVIRONMENTAL INC
Trans 2 EPA ID:	Not reported
Trans 2 Name:	Not reported
TSDF EPA ID:	CAL000161743
Trans Name:	ALVISO INDEPENDENT OIL
TSDF Alt EPA ID:	CAL000161743
TSDF Alt Name:	Not reported
Waste Code Description:	134 - Aqueous solution with <10% total organic residues
RCRA Code:	Not reported
Meth Code:	R01 - Recycler
Quantity Tons:	0.231
Waste Quantity:	55
Quantity Unit:	G
Additional Code 1:	Not reported
Additional Code 2:	Not reported
Additional Code 3:	Not reported
Additional Code 4:	Not reported
Additional Code 5:	Not reported

Additional Info:

Year:	2002
Gen EPA ID:	CAL000205761
Shipment Date:	20020108
Creation Date:	2/20/2002 0:00:00
Receipt Date:	20020109
Manifest ID:	21423530
Trans EPA ID:	CAL000162034
Trans Name:	Not reported
Trans 2 EPA ID:	Not reported
Trans 2 Name:	Not reported
TSDF EPA ID:	CAD088838222
Trans Name:	Not reported
TSDF Alt EPA ID:	Not reported
TSDF Alt Name:	Not reported
Waste Code Description:	135 - Unspecified aqueous solution
RCRA Code:	Not reported
Meth Code:	R01 - Recycler
Quantity Tons:	0.252

GTS AUTO CENTER (Continued) **S113104596**

Waste Quantity:	60
Quantity Unit:	G
Additional Code 1:	Not reported
Additional Code 2:	Not reported
Additional Code 3:	Not reported
Additional Code 4:	Not reported
Additional Code 5:	Not reported

J88 **TORQUE-A-MATIC** **RCRA NonGen / NLR** **1024792827**
NNW **264 POLARIS AVE** **CAL000126710**
1/8-1/4 **MOUNTAIN VIEW, CA 94043**
0.227 mi.
1200 ft. **Site 8 of 9 in cluster J**

Relative: **Lower**
Actual: **61 ft.**

RCRA Listings:

Date Form Received by Agency:	19930923
Handler Name:	Torque-A-Matic
Handler Address:	264 POLARIS AVE
Handler City,State,Zip:	MOUNTAIN VIEW, CA 94043-0000
EPA ID:	CAL000126710
Contact Name:	JOSIE MACIAS
Contact Address:	264 POLARIS AVE
Contact City,State,Zip:	MOUNTAIN VIEW, CA 94043
Contact Telephone:	650-968-3172
Contact Fax:	650-968-6390
Contact Email:	TORQUE-A-MATIC@SBCGLOBAL.NET
Contact Title:	Not reported
EPA Region:	09
Land Type:	Not reported
Federal Waste Generator Description:	Not a generator, verified
Non-Notifier:	Not reported
Biennial Report Cycle:	Not reported
Accessibility:	Not reported
Active Site Indicator:	Handler Activities
State District Owner:	Not reported
State District:	Not reported
Mailing Address:	264 POLARIS AVE
Mailing City,State,Zip:	MOUNTAIN VIEW, CA 94043-0000
Owner Name:	Oscar Macias
Owner Type:	Other
Operator Name:	Josie Macias
Operator Type:	Other
Short-Term Generator Activity:	No
Importer Activity:	No
Mixed Waste Generator:	No
Transporter Activity:	No
Transfer Facility Activity:	No
Recycler Activity with Storage:	No
Small Quantity On-Site Burner Exemption:	No
Smelting Melting and Refining Furnace Exemption:	No
Underground Injection Control:	No
Off-Site Waste Receipt:	No
Universal Waste Indicator:	Yes
Universal Waste Destination Facility:	Yes
Federal Universal Waste:	No
Active Site State-Reg Handler:	---
Federal Facility Indicator:	Not reported
Hazardous Secondary Material Indicator:	N

TORQUE-A-MATIC (Continued) **1024792827**

Sub-Part K Indicator:	Not reported
2018 GPRA Permit Baseline:	Not on the Baseline
2018 GPRA Renewals Baseline:	Not on the Baseline
202 GPRA Corrective Action Baseline:	No
Subject to Corrective Action Universe:	No
Non-TSDFs Where RCRA CA has Been Imposed Universe:	No
Corrective Action Priority Ranking:	No NCAPS ranking
Environmental Control Indicator:	No
Institutional Control Indicator:	No
Human Exposure Controls Indicator:	N/A
Groundwater Controls Indicator:	N/A
Significant Non-Complier Universe:	No
Unaddressed Significant Non-Complier Universe:	No
Addressed Significant Non-Complier Universe:	No
Significant Non-Complier With a Compliance Schedule Universe:	No
Financial Assurance Required:	Not reported
Handler Date of Last Change:	20180905
Recognized Trader-Importer:	No
Recognized Trader-Exporter:	No
Importer of Spent Lead Acid Batteries:	No
Exporter of Spent Lead Acid Batteries:	No
Recycler Activity Without Storage:	No
Manifest Broker:	No
Sub-Part P Indicator:	No

Handler - Owner Operator:

Owner/Operator Indicator:	Operator
Owner/Operator Name: JOSIE MACIAS	
Legal Status:	Other
Date Became Current:	Not reported
Date Ended Current:	Not reported
Owner/Operator Address:	264 POLARIS AVE
Owner/Operator City,State,Zip:	MOUNTAIN VIEW, CA 94043
Owner/Operator Telephone:	650-968-3172
Owner/Operator Telephone Ext:	Not reported
Owner/Operator Fax:	Not reported
Owner/Operator Email:	Not reported

Owner/Operator Indicator:	Owner
Owner/Operator Name: OSCAR MACIAS	
Legal Status:	Other
Date Became Current:	Not reported
Date Ended Current:	Not reported
Owner/Operator Address:	2238 VISTA VERDE DRIVE
Owner/Operator City,State,Zip:	SAN JOSE, CA 95148-0000
Owner/Operator Telephone:	650-968-3172
Owner/Operator Telephone Ext:	Not reported
Owner/Operator Fax:	Not reported
Owner/Operator Email:	Not reported

Historic Generators:

Receive Date:	19930923
Handler Name: TORQUE-A-MATIC	
Federal Waste Generator Description:	Not a generator, verified
State District Owner:	Not reported

TORQUE-A-MATIC (Continued) **1024792827**

Large Quantity Handler of Universal Waste:	No
Recognized Trader Importer:	No
Recognized Trader Exporter:	No
Spent Lead Acid Battery Importer:	No
Spent Lead Acid Battery Exporter:	No
Current Record:	Yes
Non Storage Recycler Activity:	Not reported
Electronic Manifest Broker:	Not reported

List of NAICS Codes and Descriptions:

NAICS Code:	3327
NAICS Description:	MACHINE SHOPS; TURNED PRODUCT; AND SCREW, NUT, AND BOLT MANUFACTURING
NAICS Code:	336399
NAICS Description:	ALL OTHER MOTOR VEHICLE PARTS MANUFACTURING

Facility Has Received Notices of Violations:

Violations:	No Violations Found

Evaluation Action Summary:

Evaluations:	No Evaluations Found

J89 **TORQUE-A-MATIC PRECISION MACHINING** **CA CUPA Listings** **S103647753**
NNW **264 POLARIS AV** **N/A**
1/8-1/4 **MOUNTAIN VIEW, CA**
0.227 mi.
1200 ft. **Site 9 of 9 in cluster J**

Relative: **Lower**
Actual: **61 ft.**

CUPA SANTA CLARA:

Name:	TORQUE-A-MATIC PRECISION MACHINING
Address:	264 POLARIS AV
City,State,Zip:	MOUNTAIN VIEW, CA
Region:	SANTA CLARA
Telephone:	6509683172
UDF Email:	Not reported
PE#:	2202
Program Description:	GENERATES USED OIL ONLY OR <100 KG/YR
Program Identifier:	DEH PERMIT-HAZ WASTE GENERATOR PROGRAM
Latitude:	37.399512
Longitude:	-122.083597
Record ID:	PR0315231
Facility ID:	FA0203946

N90 **YIH-LOING HONG DDS** **RCRA NonGen / NLR** **1024876001**
SE **682 VILLA ST STE F** **CAL922754861**
1/8-1/4 **MOUNTAIN VIEW, CA 94041**
0.228 mi.
1202 ft. **Site 1 of 4 in cluster N**

Relative: **Higher**
Actual: **78 ft.**

RCRA Listings:

Date Form Received by Agency:	19921001
Handler Name:	Yih-Loing Hong Dds
Handler Address:	682 VILLA ST STE F
Handler City,State,Zip:	MOUNTAIN VIEW, CA 94041-0000

YIH-LOING HONG DDS (Continued) **1024876001**

EPA ID:	CAL922754861
Contact Name:	YIH-LOING HONG
Contact Address:	682 VILLA ST STE F
Contact City,State,Zip:	MOUNTAIN VIEW, CA 94041
Contact Telephone:	650-967-8008
Contact Fax:	000-000-0000
Contact Email:	YLHONGDDS@GMAIL.COM
Contact Title:	Not reported
EPA Region:	09
Land Type:	Not reported
Federal Waste Generator Description:	Not a generator, verified
Non-Notifier:	Not reported
Biennial Report Cycle:	Not reported
Accessibility:	Not reported
Active Site Indicator:	Handler Activities
State District Owner:	Not reported
State District:	Not reported
Mailing Address:	682 VILLA ST STE F
Mailing City,State,Zip:	MOUNTAIN VIEW, CA 94041-1362
Owner Name:	Yih Loing Hong
Owner Type:	Other
Operator Name:	Yih-Loing Hong
Operator Type:	Other
Short-Term Generator Activity:	No
Importer Activity:	No
Mixed Waste Generator:	No
Transporter Activity:	No
Transfer Facility Activity:	No
Recycler Activity with Storage:	No
Small Quantity On-Site Burner Exemption:	No
Smelting Melting and Refining Furnace Exemption:	No
Underground Injection Control:	No
Off-Site Waste Receipt:	No
Universal Waste Indicator:	Yes
Universal Waste Destination Facility:	Yes
Federal Universal Waste:	No
Active Site State-Reg Handler:	---
Federal Facility Indicator:	Not reported
Hazardous Secondary Material Indicator:	N
Sub-Part K Indicator:	Not reported
2018 GPRA Permit Baseline:	Not on the Baseline
2018 GPRA Renewals Baseline:	Not on the Baseline
202 GPRA Corrective Action Baseline:	No
Subject to Corrective Action Universe:	No
Non-TSDFs Where RCRA CA has Been Imposed Universe:	No
Corrective Action Priority Ranking:	No NCAPS ranking
Environmental Control Indicator:	No
Institutional Control Indicator:	No
Human Exposure Controls Indicator:	N/A
Groundwater Controls Indicator:	N/A
Significant Non-Complier Universe:	No
Unaddressed Significant Non-Complier Universe:	No
Addressed Significant Non-Complier Universe:	No
Significant Non-Complier With a Compliance Schedule Universe:	No
Financial Assurance Required:	Not reported
Handler Date of Last Change:	20180907
Recognized Trader-Importer:	No

YIH-LOING HONG DDS (Continued) **1024876001**

Recognized Trader-Exporter:	No
Importer of Spent Lead Acid Batteries:	No
Exporter of Spent Lead Acid Batteries:	No
Recycler Activity Without Storage:	No
Manifest Broker:	No
Sub-Part P Indicator:	No

Handler - Owner Operator:

Owner/Operator Indicator:	Operator
Owner/Operator Name: YIH-LOING HONG	
Legal Status:	Other
Date Became Current:	Not reported
Date Ended Current:	Not reported
Owner/Operator Address:	682 VILLA ST STE F
Owner/Operator City,State,Zip:	MOUNTAIN VIEW, CA 94041
Owner/Operator Telephone:	650-967-8008
Owner/Operator Telephone Ext:	Not reported
Owner/Operator Fax:	Not reported
Owner/Operator Email:	Not reported

Owner/Operator Indicator:	Owner
Owner/Operator Name: YIH LOING HONG	
Legal Status:	Other
Date Became Current:	Not reported
Date Ended Current:	Not reported
Owner/Operator Address:	682 VILLA ST STE F
Owner/Operator City,State,Zip:	MOUNTAIN VIEW, CA 94041-1362
Owner/Operator Telephone:	650-967-8008
Owner/Operator Telephone Ext:	Not reported
Owner/Operator Fax:	Not reported
Owner/Operator Email:	Not reported

Historic Generators:

Receive Date:	19921001
Handler Name: YIH-LOING HONG DDS	
Federal Waste Generator Description:	Not a generator, verified
State District Owner:	Not reported
Large Quantity Handler of Universal Waste:	No
Recognized Trader Importer:	No
Recognized Trader Exporter:	No
Spent Lead Acid Battery Importer:	No
Spent Lead Acid Battery Exporter:	No
Current Record:	Yes
Non Storage Recycler Activity:	Not reported
Electronic Manifest Broker:	Not reported

List of NAICS Codes and Descriptions:

NAICS Code:	62121
NAICS Description:	OFFICES OF DENTISTS

Facility Has Received Notices of Violations:

Violations:	No Violations Found

YIH-LOING HONG DDS (Continued) **1024876001**

Evaluation Action Summary:
Evaluations: No Evaluations Found

N91 **IA 011813 DEVOSS CHIROPRACTIC OFFICE** **CA CUPA Listings** **S121469056**
SE **682 VILLA ST E** **N/A**
1/8-1/4 **MOUNTAIN VIEW, CA 94041**
0.228 mi.
1202 ft. **Site 2 of 4 in cluster N**

Relative:
Higher

Actual:
78 ft.

CUPA SANTA CLARA:

Name:	IA 011813 DEVOSS CHIROPRACTIC OFFICE
Address:	682 VILLA ST E
City,State,Zip:	MOUNTAIN VIEW, CA 94041
Region:	SANTA CLARA
Telephone:	4159657878
UDF Email:	Not reported
PE#:	2271
Program Description:	SILVER WASTE ONLY <100 KG/YR
Program Identifier:	DEH PERMIT-HAZ WASTE GENERATOR PROGRAM
Latitude:	37.393391
Longitude:	-122.077522
Record ID:	PR0317563
Facility ID:	FA0204231

N92 **BENJAMIN H WANG DDS** **CA CUPA Listings** **S121474779**
SE **682 VILLA ST A** **N/A**
1/8-1/4 **MOUNTAIN VIEW, CA 94041**
0.228 mi.
1202 ft. **Site 3 of 4 in cluster N**

Relative:
Higher

Actual:
78 ft.

CUPA SANTA CLARA:

Name:	BENJAMIN H WANG DDS
Address:	682 VILLA ST A
City,State,Zip:	MOUNTAIN VIEW, CA 94041
Region:	SANTA CLARA
Telephone:	6509683616
UDF Email:	Not reported
PE#:	2213
Program Description:	UNPERMITTED WASTE GENERATOR
Program Identifier:	DEH PERMIT-UNPERMITTED WASTE GENERATOR
Latitude:	37.398165
Longitude:	-122.089939
Record ID:	PR0412127
Facility ID:	FA0272463

K93 **C.K. TOOL COMPANY INC** **CA CUPA Listings** **S103620997**
North **1033 WRIGHT AV** **N/A**
1/8-1/4 **MOUNTAIN VIEW, CA 94043**
0.230 mi.
1212 ft. **Site 4 of 7 in cluster K**

Relative: **Lower**

Actual: **60 ft.**

CUPA SANTA CLARA:

Name:	C.K. TOOL COMPANY INC
Address:	1033 WRIGHT AV
City,State,Zip:	MOUNTAIN VIEW, CA 94043
Region:	SANTA CLARA
Telephone:	6509680261
UDF Email:	Not reported
PE#:	2202
Program Description:	GENERATES USED OIL ONLY OR <100 KG/YR
Program Identifier:	DEH PERMIT-HAZ WASTE GENERATOR PROGRAM
Latitude:	37.399743
Longitude:	-122.081742
Record ID:	PR0369525
Facility ID:	FA0253726

K94 **C K TOOL COMP INC** **RCRA NonGen / NLR** **1024792199**
North **1033 WRIGHT AVE** **CAL000117126**
1/8-1/4 **MOUNTAIN VIEW, CA 94043**
0.230 mi.
1212 ft. **Site 5 of 7 in cluster K**

Relative: **Lower**

Actual: **60 ft.**

RCRA Listings:

Date Form Received by Agency:	19940419
Handler Name:	C K Tool Comp Inc
Handler Address:	1033 WRIGHT AVE
Handler City,State,Zip:	MOUNTAIN VIEW, CA 94043-0000
EPA ID:	CAL000117126
Contact Name:	ROBERT KUMMEREHL
Contact Address:	1033 WRIGHT AVE
Contact City,State,Zip:	MOUNTAIN VIEW, CA 94043
Contact Telephone:	650-968-0261
Contact Fax:	000-000-0000
Contact Email:	TAMMY@CKTOOL.COM
Contact Title:	Not reported
EPA Region:	09
Land Type:	Not reported
Federal Waste Generator Description:	Not a generator, verified
Non-Notifier:	Not reported
Biennial Report Cycle:	Not reported
Accessibility:	Not reported
Active Site Indicator:	Handler Activities
State District Owner:	Not reported
State District:	Not reported
Mailing Address:	1033 WRIGHT AVE
Mailing City,State,Zip:	MOUNTAIN VIEW, CA 94043-0000
Owner Name:	Robert Kummerehl
Owner Type:	Other
Operator Name:	Robert Kummerehl
Operator Type:	Other
Short-Term Generator Activity:	No
Importer Activity:	No
Mixed Waste Generator:	No
Transporter Activity:	No
Transfer Facility Activity:	No

C K TOOL COMP INC (Continued) **1024792199**

Recycler Activity with Storage:	No
Small Quantity On-Site Burner Exemption:	No
Smelting Melting and Refining Furnace Exemption:	No
Underground Injection Control:	No
Off-Site Waste Receipt:	No
Universal Waste Indicator:	Yes
Universal Waste Destination Facility:	Yes
Federal Universal Waste:	No
Active Site State-Reg Handler:	---
Federal Facility Indicator:	Not reported
Hazardous Secondary Material Indicator:	N
Sub-Part K Indicator:	Not reported
2018 GPRA Permit Baseline:	Not on the Baseline
2018 GPRA Renewals Baseline:	Not on the Baseline
202 GPRA Corrective Action Baseline:	No
Subject to Corrective Action Universe:	No
Non-TSDFs Where RCRA CA has Been Imposed Universe:	No
Corrective Action Priority Ranking:	No NCAPS ranking
Environmental Control Indicator:	No
Institutional Control Indicator:	No
Human Exposure Controls Indicator:	N/A
Groundwater Controls Indicator:	N/A
Significant Non-Complier Universe:	No
Unaddressed Significant Non-Complier Universe:	No
Addressed Significant Non-Complier Universe:	No
Significant Non-Complier With a Compliance Schedule Universe:	No
Financial Assurance Required:	Not reported
Handler Date of Last Change:	20180905
Recognized Trader-Importer:	No
Recognized Trader-Exporter:	No
Importer of Spent Lead Acid Batteries:	No
Exporter of Spent Lead Acid Batteries:	No
Recycler Activity Without Storage:	No
Manifest Broker:	No
Sub-Part P Indicator:	No

Handler - Owner Operator:

Owner/Operator Indicator:	Owner
Owner/Operator Name: ROBERT KUMMEREHL	
Legal Status:	Other
Date Became Current:	Not reported
Date Ended Current:	Not reported
Owner/Operator Address:	1033 WRIGHT AVE
Owner/Operator City,State,Zip:	MOUNTAIN VIEW, CA 94043-0000
Owner/Operator Telephone:	650-968-0261
Owner/Operator Telephone Ext:	Not reported
Owner/Operator Fax:	Not reported
Owner/Operator Email:	Not reported

Owner/Operator Indicator:	Operator
Owner/Operator Name: ROBERT KUMMEREHL	
Legal Status:	Other
Date Became Current:	Not reported
Date Ended Current:	Not reported
Owner/Operator Address:	1033 WRIGHT AVE
Owner/Operator City,State,Zip:	MOUNTAIN VIEW, CA 94043

C K TOOL COMP INC (Continued) **1024792199**

Owner/Operator Telephone: 650-968-0261
Owner/Operator Telephone Ext: Not reported
Owner/Operator Fax: Not reported
Owner/Operator Email: Not reported

Historic Generators:
Receive Date: 19940419
Handler Name: C K TOOL COMP INC
Federal Waste Generator Description: Not a generator, verified
State District Owner: Not reported
Large Quantity Handler of Universal Waste: No
Recognized Trader Importer: No
Recognized Trader Exporter: No
Spent Lead Acid Battery Importer: No
Spent Lead Acid Battery Exporter: No
Current Record: Yes
Non Storage Recycler Activity: Not reported
Electronic Manifest Broker: Not reported

List of NAICS Codes and Descriptions:
NAICS Code: 3327
NAICS Description: MACHINE SHOPS; TURNED PRODUCT; AND SCREW, NUT, AND BOLT MANUFACTURING

NAICS Code: 336399
NAICS Description: ALL OTHER MOTOR VEHICLE PARTS MANUFACTURING

Facility Has Received Notices of Violations:
Violations: No Violations Found

Evaluation Action Summary:
Evaluations: No Evaluations Found

K95 **C.K. TOOL COMPANY, INC.** **CA CERS HAZ WASTE** **S121737033**
North **1033 WRIGHT AVENUE** **CA CERS** **N/A**
1/8-1/4 **MOUNTAIN VIEW, CA 94043**
0.230 mi.
1212 ft. **Site 6 of 7 in cluster K**

Relative: **Lower**
Actual: **60 ft.**

CERS HAZ WASTE:
Name: C.K. TOOL COMPANY, INC.
Address: 1033 WRIGHT AVENUE
City,State,Zip: MOUNTAIN VIEW, CA 94043
Site ID: 100993
CERS ID: 10344049
CERS Description: Hazardous Waste Generator

CERS:
Name: C.K. TOOL COMPANY, INC.
Address: 1033 WRIGHT AVENUE
City,State,Zip: MOUNTAIN VIEW, CA 94043
Site ID: 100993
CERS ID: 10344049
CERS Description: Chemical Storage Facilities

C.K. TOOL COMPANY, INC. (Continued) **S121737033**

Violations:
Site ID: 100993
Site Name: C.K. Tool Company, Inc.
Violation Date: 09-17-2020
Citation: Un-Specified
Violation Description: Business Plan Program - Administration/Documentation - General Local Ordinance
Violation Notes: Location: This facility is currently operating without a hazardous materials permit which expired on 5/1/2020. In order to return to compliance you must complete the following objective: 1. Pay the hazardous materials permit fees for the 2020/2021 permit cycle. Please contact me if you need a copy of the invoice. 2. Update and certify the hazardous materials business plan in CERS. Please contact my office if you need assistance with this step.
Violation Division: Mountain View Fire Department
Violation Program: HMRRP
Violation Source: CERS,

Evaluation:
Eval General Type: Compliance Evaluation Inspection
Eval Date: 02-10-2016
Violations Found: No
Eval Type: Routine done by local agency
Eval Notes: No violations.
Eval Division: Mountain View Fire Department
Eval Program: HMRRP
Eval Source: CERS,

Eval General Type: Compliance Evaluation Inspection
Eval Date: 09-17-2020
Violations Found: Yes
Eval Type: Routine done by local agency
Eval Notes: Not reported
Eval Division: Mountain View Fire Department
Eval Program: HMRRP
Eval Source: CERS,

Eval General Type: Compliance Evaluation Inspection
Eval Date: 01-31-2017
Violations Found: No
Eval Type: Routine done by local agency
Eval Notes: Onsite for routine inspection, noted the following: -Machine shop works with aluminum, plastics and some stainless parts -Waste oil is generated from machine operations -Floor Sweep absorbent materials is used for small spills around equipment -2 x 55 gallon drums are stored closed in back of shop with label details available -Provided Emergency Procedure poster today; it was filled out today -Manifests available for waste oil pick-up; Maximum oil service Note: Discussed dry and wet operations with metals; Kevin and empoloyee stated that 90% of all jobs are aluminum, the remainder being plastic and stainless steel which are tumbled in the shed in back of the shop. Please make sure to review in detail the waste metals that may be present in the slurry from tumbling operations. A separate email with california metal criteria for hazardous waste will be send to Kevin Dean, Director of Operations. No violations were noted today, thank you. Questions regarding this [Truncated]

C.K. TOOL COMPANY, INC. (Continued) **S121737033**

Eval Division: Santa Clara County Environmental Health
Eval Program: HW
Eval Source: CERS,

Eval General Type: Compliance Evaluation Inspection
Eval Date: 03-08-2019
Violations Found: No
Eval Type: Routine done by local agency
Eval Notes: No Violations
Eval Division: Mountain View Fire Department
Eval Program: HMRRP
Eval Source: CERS,

Affiliation:
Affiliation Type Desc: CUPA District
Entity Name: Santa Clara County Environmental Health
Entity Title: Not reported
Affiliation Address: 1555 Berger Drive, Suite 300
Affiliation City: San Jose
Affiliation State: CA
Affiliation Country: Not reported
Affiliation Zip: 95112-2716
Affiliation Phone: (408) 918-3400,

Affiliation Type Desc: Document Preparer
Entity Name: Louis Ammatuna
Entity Title: Not reported
Affiliation Address: Not reported
Affiliation City: Not reported
Affiliation State: Not reported
Affiliation Country: Not reported
Affiliation Zip: Not reported
Affiliation Phone: ,

Affiliation Type Desc: Environmental Contact
Entity Name: Louis Ammatuna
Entity Title: Not reported
Affiliation Address: 1033 Wright Ave.
Affiliation City: Mountain View
Affiliation State: CA
Affiliation Country: Not reported
Affiliation Zip: 94043
Affiliation Phone: ,

Affiliation Type Desc: Identification Signer
Entity Name: Louis Ammatuna
Entity Title: President
Affiliation Address: Not reported
Affiliation City: Not reported
Affiliation State: Not reported
Affiliation Country: Not reported
Affiliation Zip: Not reported
Affiliation Phone: ,

Affiliation Type Desc: Parent Corporation
Entity Name: C.K. Tool Company, Inc.
Entity Title: Not reported

C.K. TOOL COMPANY, INC. (Continued) **S121737033**

Affiliation Address:	Not reported
Affiliation City:	Not reported
Affiliation State:	Not reported
Affiliation Country:	Not reported
Affiliation Zip:	Not reported
Affiliation Phone:	,
Affiliation Type Desc:	Operator
Entity Name:	Louis Ammatuna
Entity Title:	Not reported
Affiliation Address:	Not reported
Affiliation City:	Not reported
Affiliation State:	Not reported
Affiliation Country:	Not reported
Affiliation Zip:	Not reported
Affiliation Phone:	(408) 621-1775,
Affiliation Type Desc:	Property Owner
Entity Name:	Louis Ammatuna
Entity Title:	Not reported
Affiliation Address:	Not reported
Affiliation City:	Not reported
Affiliation State:	Not reported
Affiliation Country:	United States
Affiliation Zip:	Not reported
Affiliation Phone:	(650) 968-0261,
Affiliation Type Desc:	Facility Mailing Address
Entity Name:	Mailing Address
Entity Title:	Not reported
Affiliation Address:	1033 Wright Ave
Affiliation City:	Mountain View
Affiliation State:	CA
Affiliation Country:	Not reported
Affiliation Zip:	94043
Affiliation Phone:	,
Affiliation Type Desc:	Legal Owner
Entity Name:	Louis Ammatuna
Entity Title:	Not reported
Affiliation Address:	610 E. Weddell Drive, Unit #364
Affiliation City:	Sunnyvale
Affiliation State:	CA
Affiliation Country:	United States
Affiliation Zip:	94089
Affiliation Phone:	(408) 621-1775,

N96
ESE
1/8-1/4
0.231 mi.
1218 ft.

SAUL CHIROPRACTIC OFFICE
655 W EVELYN AV 6
MOUNTAIN VIEW, CA 94041

Site 4 of 4 in cluster N

CA CUPA Listings **S121469054**
N/A

Relative:
Higher

Actual:
76 ft.

CUPA SANTA CLARA:

Name:	SAUL CHIROPRACTIC OFFICE
Address:	655 W EVELYN AV 6
City,State,Zip:	MOUNTAIN VIEW, CA 94041
Region:	SANTA CLARA
Telephone:	4159680645
UDF Email:	Not reported
PE#:	2252
Program Description:	OBSOLETE SELF-AUDIT GEN <100 KG/YR
Program Identifier:	SAUL CHIROPRACTIC OFFICE-HW
Latitude:	37.393987
Longitude:	-122.076824
Record ID:	PR0317600
Facility ID:	FA0204221

97
West
1/8-1/4
0.231 mi.
1222 ft.

DUNNS AUTOMOTIVE SERV INC
1447 W DANA ST
MOUNTAIN VIEW, CA 94041

RCRA-SQG **1000318940**
FINDS **CAD981172109**
ECHO
CA HWTS
CA HAZNET

Relative:
Higher

Actual:
78 ft.

RCRA Listings:

Date Form Received by Agency:	19860122
Handler Name:	Dunns Automotive Serv Inc
Handler Address:	W DANA ST
Handler City,State,Zip:	MOUNTAIN VIEW, CA 94041
EPA ID:	CAD981172109
Contact Name:	ENVIRONMENTAL MANAGER
Contact Address:	1447 W DANA ST
Contact City,State,Zip:	MOUNTAIN VIEW, CA 94041
Contact Telephone:	415-965-8400
Contact Fax:	Not reported
Contact Email:	Not reported
Contact Title:	Not reported
EPA Region:	09
Land Type:	Not reported
Federal Waste Generator Description:	Small Quantity Generator
Non-Notifier:	Not reported
Biennial Report Cycle:	Not reported
Accessibility:	Not reported
Active Site Indicator:	Handler Activities
State District Owner:	Ca
State District:	2
Mailing Address:	W DANA ST
Mailing City,State,Zip:	MOUNTAIN VIEW, CA 94041
Owner Name:	Dunn Charles
Owner Type:	Private
Operator Name:	Not Required
Operator Type:	Private
Short-Term Generator Activity:	No
Importer Activity:	No
Mixed Waste Generator:	No
Transporter Activity:	No
Transfer Facility Activity:	No

DUNNS AUTOMOTIVE SERV INC (Continued) **1000318940**

Recycler Activity with Storage:	No
Small Quantity On-Site Burner Exemption:	No
Smelting Melting and Refining Furnace Exemption:	No
Underground Injection Control:	No
Off-Site Waste Receipt:	No
Universal Waste Indicator:	No
Universal Waste Destination Facility:	No
Federal Universal Waste:	No
Active Site State-Reg Handler:	---
Federal Facility Indicator:	Not reported
Hazardous Secondary Material Indicator:	NN
Sub-Part K Indicator:	Not reported
2018 GPRA Permit Baseline:	Not on the Baseline
2018 GPRA Renewals Baseline:	Not on the Baseline
202 GPRA Corrective Action Baseline:	No
Subject to Corrective Action Universe:	No
Non-TSDFs Where RCRA CA has Been Imposed Universe:	No
Corrective Action Priority Ranking:	No NCAPS ranking
Environmental Control Indicator:	No
Institutional Control Indicator:	No
Human Exposure Controls Indicator:	N/A
Groundwater Controls Indicator:	N/A
Significant Non-Complier Universe:	No
Unaddressed Significant Non-Complier Universe:	No
Addressed Significant Non-Complier Universe:	No
Significant Non-Complier With a Compliance Schedule Universe:	No
Financial Assurance Required:	Not reported
Handler Date of Last Change:	20000915
Recognized Trader-Importer:	No
Recognized Trader-Exporter:	No
Importer of Spent Lead Acid Batteries:	No
Exporter of Spent Lead Acid Batteries:	No
Recycler Activity Without Storage:	Not reported
Manifest Broker:	Not reported
Sub-Part P Indicator:	No

Handler - Owner Operator:

Owner/Operator Indicator:	Owner
Owner/Operator Name: DUNN CHARLES	
Legal Status:	Private
Date Became Current:	Not reported
Date Ended Current:	Not reported
Owner/Operator Address:	NOT REQUIRED
Owner/Operator City,State,Zip:	NOT REQUIRED, ME 99999
Owner/Operator Telephone:	415-555-1212
Owner/Operator Telephone Ext:	Not reported
Owner/Operator Fax:	Not reported
Owner/Operator Email:	Not reported

Owner/Operator Indicator:	Operator
Owner/Operator Name: NOT REQUIRED	
Legal Status:	Private
Date Became Current:	Not reported
Date Ended Current:	Not reported
Owner/Operator Address:	NOT REQUIRED
Owner/Operator City,State,Zip:	NOT REQUIRED, ME 99999

DUNNS AUTOMOTIVE SERV INC (Continued) **1000318940**

Owner/Operator Telephone: 415-555-1212
Owner/Operator Telephone Ext: Not reported
Owner/Operator Fax: Not reported
Owner/Operator Email: Not reported

Historic Generators:
Receive Date: 19860122
Handler Name: DUNNS AUTOMOTIVE SERV INC
Federal Waste Generator Description: Small Quantity Generator
State District Owner: Ca
Large Quantity Handler of Universal Waste: No
Recognized Trader Importer: No
Recognized Trader Exporter: No
Spent Lead Acid Battery Importer: No
Spent Lead Acid Battery Exporter: No
Current Record: Yes
Non Storage Recycler Activity: Not reported
Electronic Manifest Broker: Not reported

List of NAICS Codes and Descriptions:
NAICS Codes: No NAICS Codes Found

Facility Has Received Notices of Violations:
Violations: No Violations Found

Evaluation Action Summary:
Evaluations: No Evaluations Found

FINDS:
Registry ID: 110002681820

Click Here for FRS Facility Detail Report:

Environmental Interest/Information System:
The Resource Conservation and Recovery Act Information System (RCRAInfo) is EPA's comprehensive information system in support of the Resource Conservation and Recovery Act (RCRA) of 1976 and the Hazardous and Solid Waste Amendments (HSWA) of 1984. It tracks many types of information about generators, transporters, treaters, storers, and disposers of hazardous waste.
California's Hazardous Waste Tracking System Data Mart (HWTS-DATAMART) provides information on hazardous waste shipments for generators, transporters, and treatment, storage, and disposal facilities.

Click this hyperlink while viewing on your computer to access additional FINDS: detail in the EDR Site Report.

ECHO:
Envid: 1000318940
Registry ID: 110002681820
DFR URL: http://echo.epa.gov/detailed-facility-report?fid=110002681820
Name: DUNNS AUTOMOTIVE SERV INC
Address: 1447 W DANA ST
City,State,Zip: MOUNTAIN VIEW, CA 94041

DUNNS AUTOMOTIVE SERV INC (Continued) **1000318940**

HWTS:

Name:	DUNNS AUTOMOTIVE SERV INC
Address:	1447 W DANA ST
Address 2:	Not reported
City,State,Zip:	MOUNTAIN VIEW, CA 94041
EPA ID:	CAD981172109
Inactive Date:	06/30/2013
Create Date:	04/10/1987
Last Act Date:	Not reported
Mailing Name:	Not reported
Mailing Address:	966 W DANA ST
Mailing Address 2:	Not reported
Mailing City,State,Zip:	MOUNTAIN VIEW, CA 940411221
Owner Name:	RONALD T MAGEE
Owner Address:	966 W DANA ST
Owner Address 2:	Not reported
Owner City,State,Zip:	MOUNTAIN VIEW, CA 940410000
Owner Phone:	Not reported
Owner Fax:	Not reported
Contact Name:	SHAWN MAGEE
Contact Address:	966 W DANA ST
Contact Address 2:	Not reported
City,State,Zip:	MOUNTAIN VIEW, CA 940410000
Contact Phone:	Not reported
Contact Fax:	Not reported
Facility Status:	Inactive
Facility Type:	PERMANENT
Category:	FEDERAL
Latitude:	37.395415
Longitude:	-122.086937

NAICS:

EPA ID:	CAD981172109
Create Date:	2002-03-14 16:36:26.000
NAICS Code:	811111
NAICS Description:	General Automotive Repair
Issued EPA ID Date:	1987-04-10 00:00:00
Inactive Date:	2013-06-30 00:00:00
Facility Name:	DUNNS AUTOMOTIVE SERV INC
Facility Address:	1447 W DANA ST
Facility Address 2:	Not reported
Facility City:	MOUNTAIN VIEW
Facility County:	Not reported
Facility State:	CA
Facility Zip:	940410000

HAZNET:

Name:	DUNNS AUTOMOTIVE SERV INC
Address:	1447 W DANA ST
Address 2:	Not reported
City,State,Zip:	MOUNTAIN VIEW, CA 940410000
Contact:	SHAWN MAGEE
Telephone:	6509658400
Mailing Name:	Not reported
Mailing Address:	966 W DANA ST

DUNNS AUTOMOTIVE SERV INC (Continued) **1000318940**

Year: 2013
Gepaid: CAD981172109
TSD EPA ID: CAD008252405
CA Waste Code: 133 - Aqueous solution with total organic residues 10 percent or more
Disposal Method: H061 - Fuel Blending Prior To Energy Recovery At Another Site
Tons: 0.18765

Year: 2013
Gepaid: CAD981172109
TSD EPA ID: CAD008252405
CA Waste Code: 221 - Waste oil and mixed oil
Disposal Method: H061 - Fuel Blending Prior To Energy Recovery At Another Site
Tons: 0.114

Year: 2012
Gepaid: CAD981172109
TSD EPA ID: CAD008252405
CA Waste Code: 133 - Aqueous solution with total organic residues 10 percent or more
Disposal Method: H061 - Fuel Blending Prior To Energy Recovery At Another Site
Tons: 0.45036

Year: 2011
Gepaid: CAD981172109
TSD EPA ID: CAD008252405
CA Waste Code: 133 - Aqueous solution with total organic residues 10 percent or more
Disposal Method: H061 - Fuel Blending Prior To Energy Recovery At Another Site
Tons: 0.3753

Year: 2010
Gepaid: CAD981172109
TSD EPA ID: CAD008252405
CA Waste Code: 133 - Aqueous solution with total organic residues 10 percent or more
Disposal Method: H061 - Fuel Blending Prior To Energy Recovery At Another Site
Tons: 0.47955

Year: 2010
Gepaid: CAD981172109
TSD EPA ID: CAD008252405
CA Waste Code: 221 - Waste oil and mixed oil
Disposal Method: H061 - Fuel Blending Prior To Energy Recovery At Another Site
Tons: 0.209

Year: 2009
Gepaid: CAD981172109
TSD EPA ID: CAD008252405
CA Waste Code: 133 - Aqueous solution with total organic residues 10 percent or more
Disposal Method: H061 - Fuel Blending Prior To Energy Recovery At Another Site
Tons: 0.22935

Year: 2008
Gepaid: CAD981172109
TSD EPA ID: CAD980887418
CA Waste Code: 352 - Other organic solids
Disposal Method: H141 - Storage, Bulking, And/Or Transfer Off Site--No Treatment/Reovery (H010-H129) Or (H131-H135)
Tons: 0.04

DUNNS AUTOMOTIVE SERV INC (Continued) **1000318940**

Year: 2005
Gepaid: CAD981172109
TSD EPA ID: NVD980895338
CA Waste Code: 352 - Other organic solids
Disposal Method: T03 - Treatment, Incineration
Tons: 0.1

Year: 2002
Gepaid: CAD981172109
TSD EPA ID: CAD008252405
CA Waste Code: 214 - Unspecified solvent mixture
Disposal Method: R01 - Recycler
Tons: 0.0792

Click this hyperlink while viewing on your computer to access
31 additional CA HAZNET: record(s) in the EDR Site Report.

Additional Info:
Year: 2013
Gen EPA ID: CAD981172109

Shipment Date: 20130130
Creation Date: 7/3/2013 22:15:06
Receipt Date: 20130204
Manifest ID: 009831696JJK
Trans EPA ID: CAR000194837
Trans Name: PACIFIC COAST LACQUER
Trans 2 EPA ID: Not reported
Trans 2 Name: Not reported
TSDF EPA ID: CAD008252405
Trans Name: PACIFIC RESOURCE RECOVERY
TSDF Alt EPA ID: Not reported
TSDF Alt Name: Not reported
Waste Code Description: 221 - Waste oil and mixed oil
RCRA Code: Not reported
Meth Code: H061 - Fuel Blending Prior To Energy Recovery At Another Site
Quantity Tons: 0.114
Waste Quantity: 30
Quantity Unit: G
Additional Code 1: Not reported
Additional Code 2: Not reported
Additional Code 3: Not reported
Additional Code 4: Not reported
Additional Code 5: Not reported

Shipment Date: 20130130
Creation Date: 7/3/2013 22:15:06
Receipt Date: 20130204
Manifest ID: 009831696JJK
Trans EPA ID: CAR000194837
Trans Name: PACIFIC COAST LACQUER
Trans 2 EPA ID: Not reported
Trans 2 Name: Not reported
TSDF EPA ID: CAD008252405
Trans Name: PACIFIC RESOURCE RECOVERY
TSDF Alt EPA ID: Not reported

DUNNS AUTOMOTIVE SERV INC (Continued) **1000318940**

TSDF Alt Name:	Not reported
Waste Code Description:	133 - Aqueous solution with 10% or more total organic residues
RCRA Code:	Not reported
Meth Code:	H061 - Fuel Blending Prior To Energy Recovery At Another Site
Quantity Tons:	0.06255
Waste Quantity:	15
Quantity Unit:	G
Additional Code 1:	Not reported
Additional Code 2:	Not reported
Additional Code 3:	Not reported
Additional Code 4:	Not reported
Additional Code 5:	Not reported
Shipment Date:	20130130
Creation Date:	7/3/2013 22:15:06
Receipt Date:	20130204
Manifest ID:	009831696JJK
Trans EPA ID:	CAR000194837
Trans Name:	PACIFIC COAST LACQUER
Trans 2 EPA ID:	Not reported
Trans 2 Name:	Not reported
TSDF EPA ID:	CAD008252405
Trans Name:	PACIFIC RESOURCE RECOVERY
TSDF Alt EPA ID:	Not reported
TSDF Alt Name:	Not reported
Waste Code Description:	133 - Aqueous solution with 10% or more total organic residues
RCRA Code:	Not reported
Meth Code:	H061 - Fuel Blending Prior To Energy Recovery At Another Site
Quantity Tons:	0.1251
Waste Quantity:	30
Quantity Unit:	G
Additional Code 1:	Not reported
Additional Code 2:	Not reported
Additional Code 3:	Not reported
Additional Code 4:	Not reported
Additional Code 5:	Not reported

Additional Info:

Year:	2012
Gen EPA ID:	CAD981172109
Shipment Date:	20120910
Creation Date:	3/22/2013 22:15:17
Receipt Date:	20120913
Manifest ID:	009827452JJK
Trans EPA ID:	CAR000194837
Trans Name:	PACIFIC COAST LACQUER
Trans 2 EPA ID:	Not reported
Trans 2 Name:	Not reported
TSDF EPA ID:	CAD008252405
Trans Name:	PACIFIC RESOURCE RECOVERY
TSDF Alt EPA ID:	Not reported
TSDF Alt Name:	Not reported
Waste Code Description:	133 - Aqueous solution with 10% or more total organic residues
RCRA Code:	Not reported
Meth Code:	H061 - Fuel Blending Prior To Energy Recovery At Another Site
Quantity Tons:	0.09591

DUNNS AUTOMOTIVE SERV INC (Continued) **1000318940**

Waste Quantity:	23
Quantity Unit:	G
Additional Code 1:	Not reported
Additional Code 2:	Not reported
Additional Code 3:	Not reported
Additional Code 4:	Not reported
Additional Code 5:	Not reported
Shipment Date:	20120529
Creation Date:	5/31/2013 22:15:05
Receipt Date:	20120608
Manifest ID:	009823267JJK
Trans EPA ID:	CAR000194837
Trans Name:	PACIFIC COAST LACQUER
Trans 2 EPA ID:	Not reported
Trans 2 Name:	Not reported
TSDF EPA ID:	CAD008252405
Trans Name:	PACIFIC RESOURCE RECOVERY
TSDF Alt EPA ID:	Not reported
TSDF Alt Name:	Not reported
Waste Code Description:	133 - Aqueous solution with 10% or more total organic residues
RCRA Code:	Not reported
Meth Code:	H061 - Fuel Blending Prior To Energy Recovery At Another Site
Quantity Tons:	0.22935
Waste Quantity:	55
Quantity Unit:	G
Additional Code 1:	Not reported
Additional Code 2:	Not reported
Additional Code 3:	Not reported
Additional Code 4:	Not reported
Additional Code 5:	Not reported
Shipment Date:	20120329
Creation Date:	10/19/2012 22:15:28
Receipt Date:	20120413
Manifest ID:	009823116JJK
Trans EPA ID:	CAR000194837
Trans Name:	PACIFIC COAST LACQUER
Trans 2 EPA ID:	CAD08252405
Trans 2 Name:	PACIFIC RESOURCE RECOVERY
TSDF EPA ID:	CAD008252405
Trans Name:	PACIFIC RESOURCE RECOVERY
TSDF Alt EPA ID:	Not reported
TSDF Alt Name:	Not reported
Waste Code Description:	133 - Aqueous solution with 10% or more total organic residues
RCRA Code:	Not reported
Meth Code:	H061 - Fuel Blending Prior To Energy Recovery At Another Site
Quantity Tons:	0.1251
Waste Quantity:	30
Quantity Unit:	G
Additional Code 1:	Not reported
Additional Code 2:	Not reported
Additional Code 3:	Not reported
Additional Code 4:	Not reported
Additional Code 5:	Not reported

DUNNS AUTOMOTIVE SERV INC (Continued) **1000318940**

Additional Info:

Year:	2011
Gen EPA ID:	CAD981172109
Shipment Date:	20110919
Creation Date:	3/22/2012 20:30:33
Receipt Date:	20110930
Manifest ID:	008711192JJK
Trans EPA ID:	CAR000194837
Trans Name:	PACIFIC COAST LACQUER
Trans 2 EPA ID:	CAD008252405
Trans 2 Name:	PACIFIC RESOURCE RECOVERY
TSDF EPA ID:	CAD008252405
Trans Name:	PACIFIC RESOURCE RECOVERY
TSDF Alt EPA ID:	Not reported
TSDF Alt Name:	Not reported
Waste Code Description:	133 - Aqueous solution with 10% or more total organic residues
RCRA Code:	Not reported
Meth Code:	H061 - Fuel Blending Prior To Energy Recovery At Another Site
Quantity Tons:	0.1251
Waste Quantity:	30
Quantity Unit:	G
Additional Code 1:	Not reported
Additional Code 2:	Not reported
Additional Code 3:	Not reported
Additional Code 4:	Not reported
Additional Code 5:	Not reported
Shipment Date:	20110510
Creation Date:	11/8/2011 18:30:21
Receipt Date:	20110513
Manifest ID:	007420773JJK
Trans EPA ID:	CAR000194837
Trans Name:	PACIFIC COAST LACQUER
Trans 2 EPA ID:	Not reported
Trans 2 Name:	Not reported
TSDF EPA ID:	CAD008252405
Trans Name:	PACIFIC RESOURCE RECOVERY
TSDF Alt EPA ID:	Not reported
TSDF Alt Name:	Not reported
Waste Code Description:	133 - Aqueous solution with 10% or more total organic residues
RCRA Code:	Not reported
Meth Code:	H061 - Fuel Blending Prior To Energy Recovery At Another Site
Quantity Tons:	0.1251
Waste Quantity:	30
Quantity Unit:	G
Additional Code 1:	Not reported
Additional Code 2:	Not reported
Additional Code 3:	Not reported
Additional Code 4:	Not reported
Additional Code 5:	Not reported
Shipment Date:	20110119
Creation Date:	7/8/2011 18:30:12
Receipt Date:	20110204
Manifest ID:	005784499JJK
Trans EPA ID:	CAR000194837

DUNNS AUTOMOTIVE SERV INC (Continued) **1000318940**

Trans Name:	PACIFIC COAST LACQUER
Trans 2 EPA ID:	CAD008252405
Trans 2 Name:	PACIFIC RESOURCE RECOVERY
TSDF EPA ID:	CAD008252405
Trans Name:	PACIFIC RESOURCE RECOVERY
TSDF Alt EPA ID:	Not reported
TSDF Alt Name:	Not reported
Waste Code Description:	133 - Aqueous solution with 10% or more total organic residues
RCRA Code:	Not reported
Meth Code:	H061 - Fuel Blending Prior To Energy Recovery At Another Site
Quantity Tons:	0.1251
Waste Quantity:	30
Quantity Unit:	G
Additional Code 1:	Not reported
Additional Code 2:	Not reported
Additional Code 3:	Not reported
Additional Code 4:	Not reported
Additional Code 5:	Not reported

Additional Info:

Year:	2010
Gen EPA ID:	CAD981172109
Shipment Date:	20101110
Creation Date:	5/20/2011 18:30:13
Receipt Date:	20101118
Manifest ID:	007415186JJK
Trans EPA ID:	CAR000194837
Trans Name:	PACIFIC COAST LACQUER
Trans 2 EPA ID:	CAD008252405
Trans 2 Name:	PACIFIC RESOURCE RECOVERY
TSDF EPA ID:	CAD008252405
Trans Name:	PACIFIC RESOURCE RECOVERY
TSDF Alt EPA ID:	Not reported
TSDF Alt Name:	Not reported
Waste Code Description:	221 - Waste oil and mixed oil
RCRA Code:	Not reported
Meth Code:	H061 - Fuel Blending Prior To Energy Recovery At Another Site
Quantity Tons:	0.209
Waste Quantity:	55
Quantity Unit:	G
Additional Code 1:	Not reported
Additional Code 2:	Not reported
Additional Code 3:	Not reported
Additional Code 4:	Not reported
Additional Code 5:	Not reported
Shipment Date:	20101110
Creation Date:	5/20/2011 18:30:13
Receipt Date:	20101118
Manifest ID:	007415186JJK
Trans EPA ID:	CAR000194837
Trans Name:	PACIFIC COAST LACQUER
Trans 2 EPA ID:	CAD008252405
Trans 2 Name:	PACIFIC RESOURCE RECOVERY
TSDF EPA ID:	CAD008252405
Trans Name:	PACIFIC RESOURCE RECOVERY

DUNNS AUTOMOTIVE SERV INC (Continued) **1000318940**

TSDF Alt EPA ID:	Not reported
TSDF Alt Name:	Not reported
Waste Code Description:	133 - Aqueous solution with 10% or more total organic residues
RCRA Code:	Not reported
Meth Code:	H061 - Fuel Blending Prior To Energy Recovery At Another Site
Quantity Tons:	0.22935
Waste Quantity:	55
Quantity Unit:	G
Additional Code 1:	Not reported
Additional Code 2:	Not reported
Additional Code 3:	Not reported
Additional Code 4:	Not reported
Additional Code 5:	Not reported
Shipment Date:	20100929
Creation Date:	4/22/2011 18:30:28
Receipt Date:	20101007
Manifest ID:	006545408JJK
Trans EPA ID:	CAR000194837
Trans Name:	PACIFIC COAST LACQUER
Trans 2 EPA ID:	CAD008252405
Trans 2 Name:	PACIFIC RESOURCE RECOVERY
TSDF EPA ID:	CAD008252405
Trans Name:	PACIFIC RESOURCE RECOVERY
TSDF Alt EPA ID:	Not reported
TSDF Alt Name:	Not reported
Waste Code Description:	133 - Aqueous solution with 10% or more total organic residues
RCRA Code:	Not reported
Meth Code:	H061 - Fuel Blending Prior To Energy Recovery At Another Site
Quantity Tons:	0.1251
Waste Quantity:	30
Quantity Unit:	G
Additional Code 1:	Not reported
Additional Code 2:	Not reported
Additional Code 3:	Not reported
Additional Code 4:	Not reported
Additional Code 5:	Not reported
Shipment Date:	20100301
Creation Date:	12/3/2010 18:30:22
Receipt Date:	20100312
Manifest ID:	006488555JJK
Trans EPA ID:	CAR000194837
Trans Name:	PACIFIC COAST LACQUER
Trans 2 EPA ID:	CAD008252405
Trans 2 Name:	PACIFIC RESOURCE RECOVERY
TSDF EPA ID:	CAD008252405
Trans Name:	PACIFIC RESOURCE RECOVERY
TSDF Alt EPA ID:	Not reported
TSDF Alt Name:	Not reported
Waste Code Description:	133 - Aqueous solution with 10% or more total organic residues
RCRA Code:	Not reported
Meth Code:	H061 - Fuel Blending Prior To Energy Recovery At Another Site
Quantity Tons:	0.1251
Waste Quantity:	30
Quantity Unit:	G
Additional Code 1:	Not reported

DUNNS AUTOMOTIVE SERV INC (Continued) **1000318940**

Additional Code 2:	Not reported
Additional Code 3:	Not reported
Additional Code 4:	Not reported
Additional Code 5:	Not reported

Additional Info:

Year:	2009
Gen EPA ID:	CAD981172109
Shipment Date:	20091013
Creation Date:	6/29/2010 18:30:39
Receipt Date:	20091023
Manifest ID:	005780644JJK
Trans EPA ID:	CAR000194837
Trans Name:	PACIFIC COAST LACQUER
Trans 2 EPA ID:	CAD008252405
Trans 2 Name:	PACIFIC RESOURCE RECOVERY
TSDF EPA ID:	CAD008252405
Trans Name:	PACIFIC RESOURCE RECOVERY
TSDF Alt EPA ID:	Not reported
TSDF Alt Name:	Not reported
Waste Code Description:	133 - Aqueous solution with 10% or more total organic residues
RCRA Code:	Not reported
Meth Code:	H061 - Fuel Blending Prior To Energy Recovery At Another Site
Quantity Tons:	0.22935
Waste Quantity:	55
Quantity Unit:	G
Additional Code 1:	Not reported
Additional Code 2:	Not reported
Additional Code 3:	Not reported
Additional Code 4:	Not reported
Additional Code 5:	Not reported

Additional Info:

Year:	2008
Gen EPA ID:	CAD981172109
Shipment Date:	20080804
Creation Date:	9/12/2008 18:30:07
Receipt Date:	20080805
Manifest ID:	004000016JJK
Trans EPA ID:	CAD982413262
Trans Name:	EVERGREEN ENVIRONMENTAL SERVICES
Trans 2 EPA ID:	Not reported
Trans 2 Name:	Not reported
TSDF EPA ID:	CAD980887418
Trans Name:	EVERGREEN OIL INC
TSDF Alt EPA ID:	Not reported
TSDF Alt Name:	Not reported
Waste Code Description:	352 - Other organic solids
RCRA Code:	F005
Meth Code:	H141 - Storage, Bulking, And/Or Transfer Off Site--No Treatment/Reovery (H010-H129) Or (H131-H135)
Quantity Tons:	0.04
Waste Quantity:	80
Quantity Unit:	P

DUNNS AUTOMOTIVE SERV INC (Continued) **1000318940**

Additional Code 1:	F003
Additional Code 2:	D001
Additional Code 3:	Not reported
Additional Code 4:	Not reported
Additional Code 5:	Not reported

Additional Info:

Year:	2005
Gen EPA ID:	CAD981172109
Shipment Date:	20050110
Creation Date:	4/2/2005 18:31:31
Receipt Date:	20050127
Manifest ID:	23791364
Trans EPA ID:	CAD982413262
Trans Name:	EVERGREEN ENVIRONMENTAL SERVICES
Trans 2 EPA ID:	CAD063547996
Trans 2 Name:	PHILIP TRANSPORATION & REMEDIATION INC
TSDF EPA ID:	NVD980895338
Trans Name:	21ST CENTRURY EMI
TSDF Alt EPA ID:	NVD980895338
TSDF Alt Name:	Not reported
Waste Code Description:	352 - Other organic solids
RCRA Code:	D001
Meth Code:	T03 - Treatment, Incineration
Quantity Tons:	0.1
Waste Quantity:	200
Quantity Unit:	P
Additional Code 1:	Not reported
Additional Code 2:	Not reported
Additional Code 3:	Not reported
Additional Code 4:	Not reported
Additional Code 5:	Not reported

Additional Info:

Year:	2002
Gen EPA ID:	CAD981172109
Shipment Date:	20021114
Creation Date:	2/25/2003 18:31:38
Receipt Date:	20021122
Manifest ID:	21411856
Trans EPA ID:	CAD008252405
Trans Name:	Not reported
Trans 2 EPA ID:	Not reported
Trans 2 Name:	Not reported
TSDF EPA ID:	CAD009452657
Trans Name:	Not reported
TSDF Alt EPA ID:	Not reported
TSDF Alt Name:	Not reported
Waste Code Description:	352 - Other organic solids
RCRA Code:	D001
Meth Code:	T03 - Treatment, Incineration
Quantity Tons:	0.0875
Waste Quantity:	175
Quantity Unit:	P

DUNNS AUTOMOTIVE SERV INC (Continued) **1000318940**

Additional Code 1:	Not reported
Additional Code 2:	Not reported
Additional Code 3:	Not reported
Additional Code 4:	Not reported
Additional Code 5:	Not reported
Shipment Date:	20020606
Creation Date:	2/7/2003 18:31:14
Receipt Date:	20020613
Manifest ID:	21409007
Trans EPA ID:	CAD008252405
Trans Name:	Not reported
Trans 2 EPA ID:	Not reported
Trans 2 Name:	Not reported
TSDF EPA ID:	CAD008252405
Trans Name:	Not reported
TSDF Alt EPA ID:	Not reported
TSDF Alt Name:	Not reported
Waste Code Description:	214 - Unspecified solvent mixture
RCRA Code:	D001
Meth Code:	R01 - Recycler
Quantity Tons:	0.0792
Waste Quantity:	22
Quantity Unit:	G
Additional Code 1:	Not reported
Additional Code 2:	Not reported
Additional Code 3:	Not reported
Additional Code 4:	Not reported
Additional Code 5:	Not reported

Additional Info:

Year:	2001
Gen EPA ID:	CAD981172109
Shipment Date:	20011101
Creation Date:	1/16/2002 0:00:00
Receipt Date:	20011102
Manifest ID:	21411242
Trans EPA ID:	CAD008252405
Trans Name:	Not reported
Trans 2 EPA ID:	Not reported
Trans 2 Name:	Not reported
TSDF EPA ID:	CAD009452657
Trans Name:	Not reported
TSDF Alt EPA ID:	CAD009452657
TSDF Alt Name:	Not reported
Waste Code Description:	214 - Unspecified solvent mixture
RCRA Code:	D001
Meth Code:	R01 - Recycler
Quantity Tons:	0.072
Waste Quantity:	20
Quantity Unit:	G
Additional Code 1:	Not reported
Additional Code 2:	Not reported
Additional Code 3:	Not reported
Additional Code 4:	Not reported
Additional Code 5:	Not reported

DUNNS AUTOMOTIVE SERV INC (Continued) **1000318940**

Shipment Date:	20011101
Creation Date:	1/16/2002 0:00:00
Receipt Date:	20011102
Manifest ID:	21411242
Trans EPA ID:	CAD008252405
Trans Name:	Not reported
Trans 2 EPA ID:	Not reported
Trans 2 Name:	Not reported
TSDF EPA ID:	CAD009452657
Trans Name:	Not reported
TSDF Alt EPA ID:	CAD009452657
TSDF Alt Name:	Not reported
Waste Code Description:	214 - Unspecified solvent mixture
RCRA Code:	D001
Meth Code:	- Not reported
Quantity Tons:	0
Waste Quantity:	0
Quantity Unit:	G
Additional Code 1:	Not reported
Additional Code 2:	Not reported
Additional Code 3:	Not reported
Additional Code 4:	Not reported
Additional Code 5:	Not reported

Shipment Date:	20011025
Creation Date:	1/16/2002 0:00:00
Receipt Date:	20011031
Manifest ID:	21410857
Trans EPA ID:	CAD008252405
Trans Name:	Not reported
Trans 2 EPA ID:	Not reported
Trans 2 Name:	Not reported
TSDF EPA ID:	CAD009452657
Trans Name:	Not reported
TSDF Alt EPA ID:	CAD009452657
TSDF Alt Name:	Not reported
Waste Code Description:	214 - Unspecified solvent mixture
RCRA Code:	D001
Meth Code:	R01 - Recycler
Quantity Tons:	0.1008
Waste Quantity:	28
Quantity Unit:	G
Additional Code 1:	Not reported
Additional Code 2:	Not reported
Additional Code 3:	Not reported
Additional Code 4:	Not reported
Additional Code 5:	Not reported

Shipment Date:	20011025
Creation Date:	1/16/2002 0:00:00
Receipt Date:	20011031
Manifest ID:	21410857
Trans EPA ID:	CAD008252405
Trans Name:	Not reported
Trans 2 EPA ID:	Not reported
Trans 2 Name:	Not reported
TSDF EPA ID:	CAD009452657

DUNNS AUTOMOTIVE SERV INC (Continued) **1000318940**

Trans Name:	Not reported
TSDF Alt EPA ID:	CAD009452657
TSDF Alt Name:	Not reported
Waste Code Description:	214 - Unspecified solvent mixture
RCRA Code:	D001
Meth Code:	- Not reported
Quantity Tons:	0
Waste Quantity:	0
Quantity Unit:	G
Additional Code 1:	Not reported
Additional Code 2:	Not reported
Additional Code 3:	Not reported
Additional Code 4:	Not reported
Additional Code 5:	Not reported
Shipment Date:	20011016
Creation Date:	12/17/2001 0:00:00
Receipt Date:	20011019
Manifest ID:	21409792
Trans EPA ID:	CAD008252405
Trans Name:	Not reported
Trans 2 EPA ID:	Not reported
Trans 2 Name:	Not reported
TSDF EPA ID:	CAD009452657
Trans Name:	Not reported
TSDF Alt EPA ID:	CAD009452657
TSDF Alt Name:	Not reported
Waste Code Description:	214 - Unspecified solvent mixture
RCRA Code:	D001
Meth Code:	R01 - Recycler
Quantity Tons:	0.0252
Waste Quantity:	7
Quantity Unit:	G
Additional Code 1:	Not reported
Additional Code 2:	Not reported
Additional Code 3:	Not reported
Additional Code 4:	Not reported
Additional Code 5:	Not reported
Shipment Date:	20011016
Creation Date:	12/17/2001 0:00:00
Receipt Date:	20011019
Manifest ID:	21409792
Trans EPA ID:	CAD008252405
Trans Name:	Not reported
Trans 2 EPA ID:	Not reported
Trans 2 Name:	Not reported
TSDF EPA ID:	CAD009452657
Trans Name:	Not reported
TSDF Alt EPA ID:	CAD009452657
TSDF Alt Name:	Not reported
Waste Code Description:	214 - Unspecified solvent mixture
RCRA Code:	D001
Meth Code:	- Not reported
Quantity Tons:	0
Waste Quantity:	0
Quantity Unit:	G

DUNNS AUTOMOTIVE SERV INC (Continued) **1000318940**

Additional Code 1:	Not reported
Additional Code 2:	Not reported
Additional Code 3:	Not reported
Additional Code 4:	Not reported
Additional Code 5:	Not reported
Shipment Date:	20011011
Creation Date:	12/17/2001 0:00:00
Receipt Date:	20011016
Manifest ID:	21409311
Trans EPA ID:	CAD008252405
Trans Name:	Not reported
Trans 2 EPA ID:	Not reported
Trans 2 Name:	Not reported
TSDF EPA ID:	CAD009452657
Trans Name:	Not reported
TSDF Alt EPA ID:	Not reported
TSDF Alt Name:	Not reported
Waste Code Description:	214 - Unspecified solvent mixture
RCRA Code:	D001
Meth Code:	R01 - Recycler
Quantity Tons:	0.126
Waste Quantity:	35
Quantity Unit:	G
Additional Code 1:	Not reported
Additional Code 2:	Not reported
Additional Code 3:	Not reported
Additional Code 4:	Not reported
Additional Code 5:	Not reported
Shipment Date:	20011011
Creation Date:	12/17/2001 0:00:00
Receipt Date:	20011016
Manifest ID:	21409311
Trans EPA ID:	CAD008252405
Trans Name:	Not reported
Trans 2 EPA ID:	Not reported
Trans 2 Name:	Not reported
TSDF EPA ID:	CAD009452657
Trans Name:	Not reported
TSDF Alt EPA ID:	Not reported
TSDF Alt Name:	Not reported
Waste Code Description:	214 - Unspecified solvent mixture
RCRA Code:	D001
Meth Code:	- Not reported
Quantity Tons:	0
Waste Quantity:	0
Quantity Unit:	G
Additional Code 1:	Not reported
Additional Code 2:	Not reported
Additional Code 3:	Not reported
Additional Code 4:	Not reported
Additional Code 5:	Not reported
Shipment Date:	20010925
Creation Date:	12/17/2001 0:00:00
Receipt Date:	20010927

DUNNS AUTOMOTIVE SERV INC (Continued) **1000318940**

Manifest ID:	21408132
Trans EPA ID:	CAD008252405
Trans Name:	Not reported
Trans 2 EPA ID:	Not reported
Trans 2 Name:	Not reported
TSDF EPA ID:	CAD009452657
Trans Name:	Not reported
TSDF Alt EPA ID:	CAD009452657
TSDF Alt Name:	Not reported
Waste Code Description:	214 - Unspecified solvent mixture
RCRA Code:	D001
Meth Code:	R01 - Recycler
Quantity Tons:	0.0576
Waste Quantity:	16
Quantity Unit:	G
Additional Code 1:	Not reported
Additional Code 2:	Not reported
Additional Code 3:	Not reported
Additional Code 4:	Not reported
Additional Code 5:	Not reported

Shipment Date:	20010925
Creation Date:	12/17/2001 0:00:00
Receipt Date:	20010927
Manifest ID:	21408132
Trans EPA ID:	CAD008252405
Trans Name:	Not reported
Trans 2 EPA ID:	Not reported
Trans 2 Name:	Not reported
TSDF EPA ID:	CAD009452657
Trans Name:	Not reported
TSDF Alt EPA ID:	CAD009452657
TSDF Alt Name:	Not reported
Waste Code Description:	214 - Unspecified solvent mixture
RCRA Code:	D001
Meth Code:	- Not reported
Quantity Tons:	0
Waste Quantity:	0
Quantity Unit:	G
Additional Code 1:	Not reported
Additional Code 2:	Not reported
Additional Code 3:	Not reported
Additional Code 4:	Not reported
Additional Code 5:	Not reported

Additional Info:

Year:	2000
Gen EPA ID:	CAD981172109

Shipment Date:	20001229
Creation Date:	3/6/2001 0:00:00
Receipt Date:	20010108
Manifest ID:	20608566
Trans EPA ID:	CAD008252405
Trans Name:	Not reported
Trans 2 EPA ID:	Not reported
Trans 2 Name:	Not reported

DUNNS AUTOMOTIVE SERV INC (Continued) **1000318940**

TSDF EPA ID:	CAD009452657
Trans Name:	Not reported
TSDF Alt EPA ID:	CAD009452657
TSDF Alt Name:	Not reported
Waste Code Description:	214 - Unspecified solvent mixture
RCRA Code:	D001
Meth Code:	R01 - Recycler
Quantity Tons:	0.0684
Waste Quantity:	19
Quantity Unit:	G
Additional Code 1:	Not reported
Additional Code 2:	Not reported
Additional Code 3:	Not reported
Additional Code 4:	Not reported
Additional Code 5:	Not reported

Shipment Date:	20001229
Creation Date:	3/6/2001 0:00:00
Receipt Date:	20010108
Manifest ID:	20608566
Trans EPA ID:	CAD008252405
Trans Name:	Not reported
Trans 2 EPA ID:	Not reported
Trans 2 Name:	Not reported
TSDF EPA ID:	CAD009452657
Trans Name:	Not reported
TSDF Alt EPA ID:	CAD009452657
TSDF Alt Name:	Not reported
Waste Code Description:	214 - Unspecified solvent mixture
RCRA Code:	D001
Meth Code:	- Not reported
Quantity Tons:	0
Waste Quantity:	0
Quantity Unit:	G
Additional Code 1:	Not reported
Additional Code 2:	Not reported
Additional Code 3:	Not reported
Additional Code 4:	Not reported
Additional Code 5:	Not reported

Shipment Date:	20001221
Creation Date:	3/22/2001 0:00:00
Receipt Date:	20001229
Manifest ID:	20608273
Trans EPA ID:	CAD008252405
Trans Name:	Not reported
Trans 2 EPA ID:	Not reported
Trans 2 Name:	Not reported
TSDF EPA ID:	CAD009452657
Trans Name:	Not reported
TSDF Alt EPA ID:	CAD009452657
TSDF Alt Name:	Not reported
Waste Code Description:	214 - Unspecified solvent mixture
RCRA Code:	D001
Meth Code:	- Not reported
Quantity Tons:	0
Waste Quantity:	0

DUNNS AUTOMOTIVE SERV INC (Continued) **1000318940**

Quantity Unit:	G
Additional Code 1:	Not reported
Additional Code 2:	Not reported
Additional Code 3:	Not reported
Additional Code 4:	Not reported
Additional Code 5:	Not reported
Shipment Date:	20001221
Creation Date:	3/22/2001 0:00:00
Receipt Date:	20001229
Manifest ID:	20608273
Trans EPA ID:	CAD008252405
Trans Name:	Not reported
Trans 2 EPA ID:	Not reported
Trans 2 Name:	Not reported
TSDF EPA ID:	CAD009452657
Trans Name:	Not reported
TSDF Alt EPA ID:	CAD009452657
TSDF Alt Name:	Not reported
Waste Code Description:	214 - Unspecified solvent mixture
RCRA Code:	D001
Meth Code:	R01 - Recycler
Quantity Tons:	0.1296
Waste Quantity:	36
Quantity Unit:	G
Additional Code 1:	Not reported
Additional Code 2:	Not reported
Additional Code 3:	Not reported
Additional Code 4:	Not reported
Additional Code 5:	Not reported
Shipment Date:	20001213
Creation Date:	3/5/2001 0:00:00
Receipt Date:	20001220
Manifest ID:	20606305
Trans EPA ID:	CAD008252405
Trans Name:	Not reported
Trans 2 EPA ID:	Not reported
Trans 2 Name:	Not reported
TSDF EPA ID:	CAD009452657
Trans Name:	Not reported
TSDF Alt EPA ID:	CAD009452657
TSDF Alt Name:	Not reported
Waste Code Description:	214 - Unspecified solvent mixture
RCRA Code:	D001
Meth Code:	R01 - Recycler
Quantity Tons:	0.0648
Waste Quantity:	18
Quantity Unit:	G
Additional Code 1:	Not reported
Additional Code 2:	Not reported
Additional Code 3:	Not reported
Additional Code 4:	Not reported
Additional Code 5:	Not reported
Shipment Date:	20001207
Creation Date:	1/24/2001 0:00:00

DUNNS AUTOMOTIVE SERV INC (Continued) **1000318940**

Receipt Date:	20001211
Manifest ID:	20435361
Trans EPA ID:	CAD008252405
Trans Name:	Not reported
Trans 2 EPA ID:	Not reported
Trans 2 Name:	Not reported
TSDF EPA ID:	CAD009452657
Trans Name:	Not reported
TSDF Alt EPA ID:	CAD009452657
TSDF Alt Name:	Not reported
Waste Code Description:	214 - Unspecified solvent mixture
RCRA Code:	D001
Meth Code:	- Not reported
Quantity Tons:	0
Waste Quantity:	0
Quantity Unit:	G
Additional Code 1:	Not reported
Additional Code 2:	Not reported
Additional Code 3:	Not reported
Additional Code 4:	Not reported
Additional Code 5:	Not reported

Shipment Date:	20001207
Creation Date:	1/24/2001 0:00:00
Receipt Date:	20001211
Manifest ID:	20435361
Trans EPA ID:	CAD008252405
Trans Name:	Not reported
Trans 2 EPA ID:	Not reported
Trans 2 Name:	Not reported
TSDF EPA ID:	CAD009452657
Trans Name:	Not reported
TSDF Alt EPA ID:	CAD009452657
TSDF Alt Name:	Not reported
Waste Code Description:	214 - Unspecified solvent mixture
RCRA Code:	D001
Meth Code:	R01 - Recycler
Quantity Tons:	0.0864
Waste Quantity:	24
Quantity Unit:	G
Additional Code 1:	Not reported
Additional Code 2:	Not reported
Additional Code 3:	Not reported
Additional Code 4:	Not reported
Additional Code 5:	Not reported

Shipment Date:	20001129
Creation Date:	1/24/2001 0:00:00
Receipt Date:	20001206
Manifest ID:	20433952
Trans EPA ID:	CAD008252405
Trans Name:	Not reported
Trans 2 EPA ID:	Not reported
Trans 2 Name:	Not reported
TSDF EPA ID:	CAD009452657
Trans Name:	Not reported
TSDF Alt EPA ID:	CAD009452657

DUNNS AUTOMOTIVE SERV INC (Continued) **1000318940**

TSDF Alt Name:	Not reported
Waste Code Description:	214 - Unspecified solvent mixture
RCRA Code:	D001
Meth Code:	R01 - Recycler
Quantity Tons:	0.1224
Waste Quantity:	34
Quantity Unit:	G
Additional Code 1:	Not reported
Additional Code 2:	Not reported
Additional Code 3:	Not reported
Additional Code 4:	Not reported
Additional Code 5:	Not reported
Shipment Date:	20001129
Creation Date:	1/24/2001 0:00:00
Receipt Date:	20001206
Manifest ID:	20433952
Trans EPA ID:	CAD008252405
Trans Name:	Not reported
Trans 2 EPA ID:	Not reported
Trans 2 Name:	Not reported
TSDF EPA ID:	CAD009452657
Trans Name:	Not reported
TSDF Alt EPA ID:	CAD009452657
TSDF Alt Name:	Not reported
Waste Code Description:	214 - Unspecified solvent mixture
RCRA Code:	D001
Meth Code:	- Not reported
Quantity Tons:	0
Waste Quantity:	0
Quantity Unit:	G
Additional Code 1:	Not reported
Additional Code 2:	Not reported
Additional Code 3:	Not reported
Additional Code 4:	Not reported
Additional Code 5:	Not reported
Shipment Date:	20001116
Creation Date:	1/12/2001 0:00:00
Receipt Date:	20001128
Manifest ID:	20433050
Trans EPA ID:	CAD008252405
Trans Name:	Not reported
Trans 2 EPA ID:	Not reported
Trans 2 Name:	Not reported
TSDF EPA ID:	CAD009452657
Trans Name:	Not reported
TSDF Alt EPA ID:	CAD009452657
TSDF Alt Name:	Not reported
Waste Code Description:	214 - Unspecified solvent mixture
RCRA Code:	D001
Meth Code:	R01 - Recycler
Quantity Tons:	0.072
Waste Quantity:	20
Quantity Unit:	G
Additional Code 1:	Not reported
Additional Code 2:	Not reported

DUNNS AUTOMOTIVE SERV INC (Continued) **1000318940**

Additional Code 3: Not reported
Additional Code 4: Not reported
Additional Code 5: Not reported

O98 **OKU INC** **CA HIST UST** **U001594401**
North **1015 WRIGHT AVE** **N/A**
1/8-1/4 **MOUNTAIN VIEW, CA 94043**
0.232 mi.
1223 ft. **Site 1 of 2 in cluster O**

Relative: **Lower**

Actual: **60 ft.**

HIST UST:

Name:	OKU INC
Address:	1015 WRIGHT AVE
City,State,Zip:	MOUNTAIN VIEW, CA 94043
File Number:	00020693
URL:	https://documents.geotracker.waterboards.ca.gov/ustpdfs/pdf/00020693.pdf
Region:	STATE
Facility ID:	00000037652
Facility Type:	Other
Other Type:	FARM
Contact Name:	PAUL GUZMAN
Telephone:	4159612434
Owner Name:	OKU INC
Owner Address:	260 POLARIS AVE
Owner City,St,Zip:	MT VIEW, CA 94043
Total Tanks:	0002
Tank Num:	001
Container Num:	1
Year Installed:	1980
Tank Capacity:	00000550
Tank Used for:	PRODUCT
Type of Fuel:	UNLEADED
Container Construction Thickness:	Not reported
Leak Detection:	Visual
Tank Num:	002
Container Num:	2
Year Installed:	1980
Tank Capacity:	00000550
Tank Used for:	PRODUCT
Type of Fuel:	REGULAR
Container Construction Thickness:	Not reported
Leak Detection:	Visual

Click here for Geo Tracker PDF:

O99 **OKU INC** **CA SWEEPS UST** **S101623045**
North **1015 WRIGHT AVE** **CA FID UST** **N/A**
1/8-1/4 **MOUNTAIN VIEW, CA 94043**
0.232 mi.
1223 ft. **Site 2 of 2 in cluster O**

Relative:
Lower

Actual:
60 ft.

SWEEPS UST:

Name:	OKU INC
Address:	1015 WRIGHT AVE
City:	MOUNTAIN VIEW
Status:	Not reported
Comp Number:	37652
Number:	Not reported
Board Of Equalization:	Not reported
Referral Date:	Not reported
Action Date:	Not reported
Created Date:	Not reported
Owner Tank Id:	Not reported
SWRCB Tank Id:	43-005-037652-000001
Tank Status:	Not reported
Capacity:	550
Active Date:	Not reported
Tank Use:	M.V. FUEL
STG:	PRODUCT
Content:	REG UNLEADED
Number Of Tanks:	2

Name:	OKU INC
Address:	1015 WRIGHT AVE
City:	MOUNTAIN VIEW
Status:	Not reported
Comp Number:	37652
Number:	Not reported
Board Of Equalization:	Not reported
Referral Date:	Not reported
Action Date:	Not reported
Created Date:	Not reported
Owner Tank Id:	Not reported
SWRCB Tank Id:	43-005-037652-000002
Tank Status:	Not reported
Capacity:	550
Active Date:	Not reported
Tank Use:	M.V. FUEL
STG:	PRODUCT
Content:	LEADED
Number Of Tanks:	Not reported

CA FID UST:

Facility ID:	43011923
Regulated By:	UTNKI
Regulated ID:	00037652
Cortese Code:	Not reported
SIC Code:	Not reported
Facility Phone:	4159612434
Mail To:	Not reported
Mailing Address:	P O BOX
Mailing Address 2:	Not reported
Mailing City,St,Zip:	MOUNTAIN VIEW 94043
Contact:	Not reported

OKU INC (Continued) **S101623045**

Contact Phone: Not reported
DUNs Number: Not reported
NPDES Number: Not reported
EPA ID: Not reported
Comments: Not reported
Status: Inactive

P100 **YOUNG'S AUTOMOTIVE** **CA LUST** **S101309023**
NE **890 CENTRAL AVE** **CA CERS HAZ WASTE** **N/A**
1/8-1/4 **MOUNTAIN VIEW, CA 94043** **CA CUPA Listings**
0.234 mi. **CA HIST CORTESE**
1234 ft. **Site 1 of 4 in cluster P** **CA CERS**

Relative: Lower

Actual: 63 ft.

LUST REG 2:
Region: 2
Facility Id: 43-1658
Facility Status: Leak being confirmed
Case Number: 43-1658
How Discovered: Tank Closure
Leak Cause: Structure Failure
Leak Source: Tank
Date Leak Confirmed: 5/19/1987
Oversight Program: LUST
Prelim. Site Assesment Wokplan Submitted: Not reported
Preliminary Site Assesment Began: Not reported
Pollution Characterization Began: Not reported
Pollution Remediation Plan Submitted: Not reported
Date Remediation Action Underway: Not reported
Date Post Remedial Action Monitoring Began: Not reported

CERS HAZ WASTE:
Name: YOUNG S AUTOMOTIVE SERVICE
Address: 890 CENTRAL AVENUE
City,State,Zip: MOUNTAIN VIEW, CA 94043
Site ID: 86952
CERS ID: 10356253
CERS Description: Hazardous Waste Generator

CUPA SANTA CLARA:
Name: YOUNG'S AUTOMOTIVE SERVICE
Address: 890 CENTRAL AV
City,State,Zip: MOUNTAIN VIEW, CA 94043
Region: SANTA CLARA
Telephone: 6509691151
UDF Email: Not reported
PE#: 2205
Program Description: GENERATES 100 KG YR TO <5 TONS/YR
Program Identifier: DEH PERMIT-HAZ WASTE GENERATOR PROGRAM
Latitude: 37.398196098
Longitude: -122.07767947
Record ID: PR0313822
Facility ID: FA0204324

HIST CORTESE:
edr_fname: YOUNG'S AUTOMOTIVE
edr_fadd1: 890 CENTRAL

YOUNG'S AUTOMOTIVE (Continued) **S101309023**

City,State,Zip: MOUNTAIN VIEW, CA
Region: CORTESE
Facility County Code: 43
Reg By: LTNKA
Reg Id: 43-1658

CERS:
Name: YOUNG S AUTOMOTIVE SERVICE
Address: 890 CENTRAL AVENUE
City,State,Zip: MOUNTAIN VIEW, CA 94043
Site ID: 86952
CERS ID: 10356253
CERS Description: Chemical Storage Facilities

Violations:
Site ID: 86952
Site Name: Young s Automotive Service
Violation Date: 03-11-2020
Citation: 22 CCR 12 66262.12 - California Code of Regulations, Title 22, Chapter 12, Section(s) 66262.12
Violation Description: Failure to obtain an Identification Number prior to treating, storing, disposing of, transporting or offering for transportation any hazardous waste.
Violation Notes: Returned to compliance on 03/24/2020. According to the Hazardous Waste Tracking System (HWTS), facility's State ID number CAL000029608 is INACTIVE. Hazardous waste generators must maintain an active ID number. Submit form 1358 to DTSC and follow all instructions regarding the electronic Verification Questionnaire to submit required information online. Form 1358 was provided during this inspection.
Violation Division: Santa Clara County Environmental Health
Violation Program: HW
Violation Source: CERS,

Site ID: 86952
Site Name: Young s Automotive Service
Violation Date: 03-11-2020
Citation: HSC 6.5 25123.3(h)(1) - California Health and Safety Code, Chapter 6.5, Section(s) 25123.3(h)(1)
Violation Description: Failure to send hazardous waste offsite for treatment, storage, or disposal within 180 days (or 270 days if waste is transported over 200 miles) for a generator who generates less than 1000 kilogram per month if all of the following conditions are met: (1) The quantity of hazardous waste accumulated onsite never exceeds 6,000 kilograms. (2) The generator complies with the requirements of 40 Code of Federal Regulations section 262.34(d), (e) and (f). (3) The generator does not hold acutely hazardous waste or extremely hazardous waste in an amount greater than one kilogram for more than 90 days.
Violation Notes: Returned to compliance on 04/22/2021. During consolidated manifest review, Mr. Young stated that he will request pickups for the used oil as necessary. According to the consolidated manifests, the facility will receive a pickup of used oil approximately once a year. Additionally, observed 1 x 55 gal poly drum of brake fluid waste in the hazardous waste storage area with no markings. When asked about this container, Mr. Young stated that he accumulates brake fluid very slowly and has never had to have a pick up of the waste brake fluid. Consolidated manifest review confirms no pick up of any waste brake fluid occurring since 2017. Ensure that hazardous wastes are not held

YOUNG'S AUTOMOTIVE (Continued) **S101309023**

	on-site for longer than 180 days.
Violation Division:	Santa Clara County Environmental Health
Violation Program:	HW
Violation Source:	CERS,
Site ID:	86952
Site Name:	Young s Automotive Service
Violation Date:	03-11-2020
Citation:	40 CFR 1 265.173 - U.S. Code of Federal Regulations, Title 40, Chapter 1, Section(s) 265.173
Violation Description:	Failure to meet the following container management requirements: (a) A container holding hazardous waste must always be closed during storage, except when it is necessary to add or remove waste. (b) A container holding hazardous waste must not be opened, handled, or stored in a manner which may rupture the container or cause it to leak.
Violation Notes:	Returned to compliance on 12/29/2020. Observed 1 x 30 gal drum containing paper filter waste that was open. No waste was being added or removed at the time of this inspection. No lid could be observed that would fit the container. Ensure that all containers that contain a hazardous waste are kept closed while not adding or removing waste.
Violation Division:	Santa Clara County Environmental Health
Violation Program:	HW
Violation Source:	CERS,
Site ID:	86952
Site Name:	Young s Automotive Service
Violation Date:	04-02-2019
Citation:	HSC 6.95 Multiple - California Health and Safety Code, Chapter 6.95, Section(s) Multiple
Violation Description:	Business Plan Program - Operations/Maintenance - General
Violation Notes:	Returned to compliance on 07/30/2019. A hazardous waste pickup needs to be scheduled.
Violation Division:	Mountain View Fire Department
Violation Program:	HMRRP
Violation Source:	CERS,
Site ID:	86952
Site Name:	Young s Automotive Service
Violation Date:	02-09-2016
Citation:	22 CCR 12 66262.12 - California Code of Regulations, Title 22, Chapter 12, Section(s) 66262.12
Violation Description:	Failure to obtain and/or maintain an Active EPA ID.
Violation Notes:	Returned to compliance on 04/28/2016. EPA ID number CAL000029608 is inactive. Please call DTSC/CalEPA 800-618-6942 to reactivate this number.
Violation Division:	Santa Clara County Environmental Health
Violation Program:	HW
Violation Source:	CERS,
Site ID:	86952
Site Name:	Young s Automotive Service
Violation Date:	03-11-2020
Citation:	22 CCR 12 66262.34(f) - California Code of Regulations, Title 22, Chapter 12, Section(s) 66262.34(f)
Violation Description:	Failure to properly label hazardous waste accumulation containers and portable tanks with the following requirements: "Hazardous Waste",

YOUNG'S AUTOMOTIVE (Continued) **S101309023**

	name and address of the generator, physical and chemical characteristics of the Hazardous Waste, and starting accumulation date.
Violation Notes:	Returned to compliance on 12/29/2020. Observed the following containers holding a hazardous waste were missing all required markings: 7 x 55 gal steel drums of used oil in the hazardous waste storage area with blank hazardous waste labels 2 x 30 gal steel drums of paper filter waste in the hazardous waste storage area with no labels 1 x 55 gal poly drum of waste brake fluid in the hazardous waste storage area with no label Ensure that all containers that hold a hazardous wastes are marked with all required markings, including the words "HAZARDOUS WASTE", accumulation start date, name and address of the generator, contents, physical state, and hazardous properties of the waste. Labels were provided at the time of this inspection.
Violation Division:	Santa Clara County Environmental Health
Violation Program:	HW
Violation Source:	CERS,
Site ID:	86952
Site Name:	Young s Automotive Service
Violation Date:	03-11-2020
Citation:	HSC 6.5 25189.5(a),25201(a) - California Health and Safety Code, Chapter 6.5, Section(s) 25189.5(a),25201(a)
Violation Description:	Failure to dispose of hazardous waste at a facility which has a permit from DTSC or disposing of hazardous waste at any point which is not authorized according to HSC 6.5.
Violation Notes:	Returned to compliance on 12/08/2020. According to Mr. Young, scrap metal is typically thrown out as municipal garbage. Scrap metal generated from automotive repair activities has the potential to contain regulated metals at concentrations that would meet the definition of a characteristic toxic hazardous waste. As per 66261.6 (a)(3)(B), scrap metal that is recycled is not subject to hazardous waste regulation. Cease the practice of disposing of scrap metals generated from automotive repair activities as municipal wastes and begin sending scrap metal to a scrap metal recycler.
Violation Division:	Santa Clara County Environmental Health
Violation Program:	HW
Violation Source:	CERS,
Site ID:	86952
Site Name:	Young s Automotive Service
Violation Date:	02-09-2016
Citation:	22 CCR 12 66262.40(c) - California Code of Regulations, Title 22, Chapter 12, Section(s) 66262.40(c)
Violation Description:	Failure to determine if the waste generated is a hazardous waste and to maintain analysis results for three years.
Violation Notes:	Returned to compliance on 04/28/2016. Bead blasting material used to blast parts was observed on-site and Mr. Young states that this material is usually thrown away. Determine if media is hazardous waste due to the presence of toxic metals before disposal.
Violation Division:	Santa Clara County Environmental Health
Violation Program:	HW
Violation Source:	CERS,
Site ID:	86952
Site Name:	Young s Automotive Service
Violation Date:	03-11-2020

YOUNG'S AUTOMOTIVE (Continued) **S101309023**

Citation: 22 CCR 16 66266.81(a)(4)(B) - California Code of Regulations, Title 22, Chapter 16, Section(s) 66266.81(a)(4)(B)
Violation Description: Failure to retain for at least three years a legible copy of each manifest or bill of lading which identifies spent lead-acid storage batteries shipped to a person who stores the batteries or who uses, reuses, recycles or reclaims the batteries or their components.
Violation Notes: Returned to compliance on 04/22/2021. Facility currently stores more than 10 lead-acid battery cores on-site. According to Mr. Young, he will accumulate the battery cores on-site until they are exchanged with Interstate, however, Mr. Young was unable to provide 3 years of shipping records or bills of lading detailing the exchange of the battery cores. Begin maintaining shipping records for lead-acid batteries on-site for three years from the date of shipment.
Violation Division: Santa Clara County Environmental Health
Violation Program: HW
Violation Source: CERS,

Site ID: 86952
Site Name: Young s Automotive Service
Violation Date: 02-09-2016
Citation: 22 CCR 12 66262.34(f) - California Code of Regulations, Title 22, Chapter 12, Section(s) 66262.34(f)
Violation Description: Failure to properly label hazardous waste accumulation containers with the following requirements: "Hazardous Waste", name and address of the generator, physical and chemical characteristics of the Hazardous Waste, and starting accumulation date.
Violation Notes: Returned to compliance on 04/28/2016. Observed 6x55 gallon containers of used oil with blank hazardous waste labels.
Violation Division: Santa Clara County Environmental Health
Violation Program: HW
Violation Source: CERS,

Evaluation:
Eval General Type: Compliance Evaluation Inspection
Eval Date: 03-11-2020
Violations Found: Yes
Eval Type: Routine done by local agency
Eval Notes: On-site to conduct a routine hazardous waste generator inspection. Facility is an auto repair shop that provides various auto repair services, including oil changes and coolant flushes. Facility collects waste antifreeze in 1 x 110 gal tank and filters the antifreeze on-site and collects the filtered antifreeze in 1 x 55 gal drum for reuse in older vehicles. The tank collecting the waste antifreeze and the drum that collects the filtered antifreeze are labeled and marked as Excluded Recyclable Material. Facility has a bead blaster on-site, according to Mr. Young, the bead blaster is rarely used and if the blast media is degraded he will add fresh bead blast media. According to Mr. Young, due to the rarity of use, he does not have to change out the blast media and has not had to dispose of it. Facility generates the following hazardous waste streams: Used Oil Antifreeze (Excluded recyclable material) Used oil filters Paper filters Brake fluid Battery [Truncated]
Eval Division: Santa Clara County Environmental Health
Eval Program: HW
Eval Source: CERS,

Eval General Type: Compliance Evaluation Inspection

YOUNG'S AUTOMOTIVE (Continued) **S101309023**

Eval Date: 04-02-2019
Violations Found: Yes
Eval Type: Routine done by local agency
Eval Notes: Not reported
Eval Division: Mountain View Fire Department
Eval Program: HMRRP
Eval Source: CERS,

Eval General Type: Compliance Evaluation Inspection
Eval Date: 02-09-2016
Violations Found: Yes
Eval Type: Routine done by local agency
Eval Notes: Inspection conducted with Jeff Higbee. Rags are commercially laundered, absorbent was on site but floor shows little to no evidence of spills and no used absorbent was noted on-site at the time of inspection. Batteries are exchanged with Interstate and fire extinguishers are annually serviced. The following violations were corrected at the time of inspection: 1.) No emergency posting was available on-site. Mr. Young created and posted this emergency posting at the time of inspection. 2.) Labels for Excluded Recyclable Materials of antifreeze (70 gallon container and 110 gallon container) did not have generator information. Mr. Young corrected labels at the time of inspection.
Eval Division: Santa Clara County Environmental Health
Eval Program: HW
Eval Source: CERS,

Eval General Type: Compliance Evaluation Inspection
Eval Date: 03-28-2016
Violations Found: No
Eval Type: Routine done by local agency
Eval Notes: No violations.
Eval Division: Mountain View Fire Department
Eval Program: HMRRP
Eval Source: CERS,

Eval General Type: Compliance Evaluation Inspection
Eval Date: 07-30-2019
Violations Found: No
Eval Type: Routine done by local agency
Eval Notes: Not reported
Eval Division: Mountain View Fire Department
Eval Program: HMRRP
Eval Source: CERS,

Eval General Type: Compliance Evaluation Inspection
Eval Date: 04-18-2022
Violations Found: No
Eval Type: Routine done by local agency
Eval Notes: No Violations
Eval Division: Mountain View Fire Department
Eval Program: HMRRP
Eval Source: CERS,

Eval General Type: Compliance Evaluation Inspection
Eval Date: 08-24-2022
Violations Found: No

YOUNG'S AUTOMOTIVE (Continued) **S101309023**

Eval Type: Routine done by local agency
Eval Notes: No violations
Eval Division: Mountain View Fire Department
Eval Program: HMRRP
Eval Source: CERS,

Eval General Type: Compliance Evaluation Inspection
Eval Date: 09-12-2013
Violations Found: No
Eval Type: Routine done by local agency
Eval Notes: Not reported
Eval Division: Mountain View Fire Department
Eval Program: HMRRP
Eval Source: CERS,

Affiliation:
Affiliation Type Desc: Legal Owner
Entity Name: Fred Young Jr.
Entity Title: Not reported
Affiliation Address: 890 Central Avenue
Affiliation City: Mountain View
Affiliation State: CA
Affiliation Country: United States
Affiliation Zip: 94043
Affiliation Phone: (650) 969-1151,

Affiliation Type Desc: Parent Corporation
Entity Name: Young s Automotive Service
Entity Title: Not reported
Affiliation Address: Not reported
Affiliation City: Not reported
Affiliation State: Not reported
Affiliation Country: Not reported
Affiliation Zip: Not reported
Affiliation Phone: ,

Affiliation Type Desc: Facility Mailing Address
Entity Name: Mailing Address
Entity Title: Not reported
Affiliation Address: 890 Central Avenue
Affiliation City: Mountain View
Affiliation State: CA
Affiliation Country: Not reported
Affiliation Zip: 94043
Affiliation Phone: ,

Affiliation Type Desc: Property Owner
Entity Name: Fred Young, Jr.
Entity Title: Not reported
Affiliation Address: 890 Central Ave
Affiliation City: Mountain View
Affiliation State: CA
Affiliation Country: United States
Affiliation Zip: 94043
Affiliation Phone: (650) 326-3566,

Affiliation Type Desc: CUPA District

YOUNG'S AUTOMOTIVE (Continued) **S101309023**

Entity Name:	Santa Clara County Environmental Health
Entity Title:	Not reported
Affiliation Address:	1555 Berger Drive, Suite 300
Affiliation City:	San Jose
Affiliation State:	CA
Affiliation Country:	Not reported
Affiliation Zip:	95112-2716
Affiliation Phone:	(408) 918-3400,
Affiliation Type Desc:	Environmental Contact
Entity Name:	Fred Young Jr.
Entity Title:	Not reported
Affiliation Address:	890 Central Avenue
Affiliation City:	Mountain View
Affiliation State:	CA
Affiliation Country:	Not reported
Affiliation Zip:	94043
Affiliation Phone:	,
Affiliation Type Desc:	Identification Signer
Entity Name:	Fred Young, Jr.
Entity Title:	Owner
Affiliation Address:	Not reported
Affiliation City:	Not reported
Affiliation State:	Not reported
Affiliation Country:	Not reported
Affiliation Zip:	Not reported
Affiliation Phone:	,
Affiliation Type Desc:	Operator
Entity Name:	Fred Young Jr.
Entity Title:	Not reported
Affiliation Address:	Not reported
Affiliation City:	Not reported
Affiliation State:	Not reported
Affiliation Country:	Not reported
Affiliation Zip:	Not reported
Affiliation Phone:	(650) 969-1151,

P101 **YOUNG'S AUTOMOTIVE** **RCRA NonGen / NLR** **1026169876**
NE **890 CENTRAL AVE** **CAL000029608**
1/8-1/4 **MOUNTAIN VIEW, CA 94043**
0.234 mi.
1234 ft. **Site 2 of 4 in cluster P**

Relative: **Lower**

Actual: **63 ft.**

RCRA Listings:

Date Form Received by Agency:	20200323
Handler Name:	Young'S Automotive
Handler Address:	CENTRAL AVE
Handler City,State,Zip:	MOUNTAIN VIEW, CA 94043
EPA ID:	CAL000029608
Contact Name:	FRED YOUNG JR
Contact Address:	CENTRAL AVE
Contact City,State,Zip:	MOUNTAIN VIEW, CA 94043
Contact Telephone:	650-339-0456
Contact Fax:	Not reported
Contact Email:	FYOUNGBZ@YAHOO.COM

YOUNG'S AUTOMOTIVE (Continued) **1026169876**

Contact Title:	OWNER
EPA Region:	09
Land Type:	Private
Federal Waste Generator Description:	Not a generator, verified
Non-Notifier:	Not reported
Biennial Report Cycle:	Not reported
Accessibility:	Not reported
Active Site Indicator:	Not reported
State District Owner:	Not reported
State District:	Not reported
Mailing Address:	CENTRAL AVE
Mailing City,State,Zip:	MOUNTAIN VIEW, CA 94043
Owner Name:	Fred Young Jr
Owner Type:	Private
Operator Name:	Fred Young Jr
Operator Type:	Private
Short-Term Generator Activity:	No
Importer Activity:	No
Mixed Waste Generator:	No
Transporter Activity:	No
Transfer Facility Activity:	No
Recycler Activity with Storage:	No
Small Quantity On-Site Burner Exemption:	No
Smelting Melting and Refining Furnace Exemption:	No
Underground Injection Control:	No
Off-Site Waste Receipt:	No
Universal Waste Indicator:	No
Universal Waste Destination Facility:	No
Federal Universal Waste:	No
Active Site State-Reg Handler:	---
Federal Facility Indicator:	Not reported
Hazardous Secondary Material Indicator:	N
Sub-Part K Indicator:	Not reported
2018 GPRA Permit Baseline:	Not on the Baseline
2018 GPRA Renewals Baseline:	Not on the Baseline
202 GPRA Corrective Action Baseline:	No
Subject to Corrective Action Universe:	No
Non-TSDFs Where RCRA CA has Been Imposed Universe:	No
Corrective Action Priority Ranking:	No NCAPS ranking
Environmental Control Indicator:	No
Institutional Control Indicator:	No
Human Exposure Controls Indicator:	N/A
Groundwater Controls Indicator:	N/A
Significant Non-Complier Universe:	No
Unaddressed Significant Non-Complier Universe:	No
Addressed Significant Non-Complier Universe:	No
Significant Non-Complier With a Compliance Schedule Universe:	No
Financial Assurance Required:	Not reported
Handler Date of Last Change:	20200324
Recognized Trader-Importer:	No
Recognized Trader-Exporter:	No
Importer of Spent Lead Acid Batteries:	No
Exporter of Spent Lead Acid Batteries:	No
Recycler Activity Without Storage:	No
Manifest Broker:	No
Sub-Part P Indicator:	No

YOUNG'S AUTOMOTIVE (Continued) **1026169876**

Handler - Owner Operator:

Owner/Operator Indicator:	Operator
Owner/Operator Name: FRED YOUNG JR	
Legal Status:	Private
Date Became Current:	Not reported
Date Ended Current:	Not reported
Owner/Operator Address:	890 CENTRAL AVE
Owner/Operator City,State,Zip:	MOUNTAIN VIEW, CA 94043
Owner/Operator Telephone:	650-969-1151
Owner/Operator Telephone Ext:	Not reported
Owner/Operator Fax:	Not reported
Owner/Operator Email:	FYOUNGBZ@YAHOO.COM

Owner/Operator Indicator:	Owner
Owner/Operator Name: FRED YOUNG JR	
Legal Status:	Private
Date Became Current:	Not reported
Date Ended Current:	Not reported
Owner/Operator Address:	890 CENTRAL AVE
Owner/Operator City,State,Zip:	MOUNTAIN VIEW, CA 94043
Owner/Operator Telephone:	650-969-1151
Owner/Operator Telephone Ext:	Not reported
Owner/Operator Fax:	Not reported
Owner/Operator Email:	FYOUNGBZ@YAHOO.COM

Historic Generators:

Receive Date:	20200323
Handler Name: YOUNG'S AUTOMOTIVE	
Federal Waste Generator Description:	Not a generator, verified
State District Owner:	Not reported
Large Quantity Handler of Universal Waste:	No
Recognized Trader Importer:	No
Recognized Trader Exporter:	No
Spent Lead Acid Battery Importer:	No
Spent Lead Acid Battery Exporter:	No
Current Record:	Yes
Non Storage Recycler Activity:	No
Electronic Manifest Broker:	No

List of NAICS Codes and Descriptions:

NAICS Code:	811111
NAICS Description:	GENERAL AUTOMOTIVE REPAIR

Facility Has Received Notices of Violations:

Violations:	No Violations Found

Evaluation Action Summary:

Evaluations:	No Evaluations Found

Q102 **CHEVRON #9-0476** **CA LUST** **S110060551**
South **396 CASTRO ST** **CA HIST CORTESE** **N/A**
1/8-1/4 **MOUNTAIN VIEW, CA 94041** **CA CERS**
0.234 mi.
1238 ft. **Site 1 of 5 in cluster Q**

Relative:
Higher

Actual:
84 ft.

LUST:

Name:	CHEVRON #9-0476
Address:	396 CASTRO ST
City,State,Zip:	MOUNTAIN VIEW, CA 94041
Lead Agency:	SANTA CLARA COUNTY LOP
Case Type:	LUST Cleanup Site
Geo Track:	http://geotracker.waterboards.ca.gov/profile_report.asp?global_id=T0608500381
Global Id:	T0608500381
Latitude:	37.391579
Longitude:	-122.080329
Status:	Completed - Case Closed
Status Date:	08/04/1998
Case Worker:	DEH
RB Case Number:	Not reported
Local Agency:	SANTA CLARA COUNTY LOP
File Location:	All Files are on GeoTracker or in the Local Agency Database
Local Case Number:	Not reported
Potential Media Affect:	Other Groundwater (uses other than drinking water)
Potential Contaminants of Concern:	Gasoline
EPA Region:	9
Coordinate Source:	Google Geocode
Cuf Case:	NO
Quantity Released Gallons:	Not reported
Begin Date:	04/17/1986
Leak Reported Date:	01/01/1990
How Discovered:	Not reported
How Discovered Description:	Not reported
Discharge Source:	Not reported
Discharge Cause:	Not reported
Stop Method:	Not reported
Stop Description:	Not reported
No Further Action Date:	08/04/1998
CA Water Watershed Name:	Santa Clara - Palo Alto (205.50)
Dwr Groundwater Subbasin Name:	Santa Clara Valley - Santa Clara (2-009.02)
Disadvantaged Community:	Not reported
CA Enviroscreen 3 Score:	1-5% (lowest scores)
CA Enviroscreen 4 Score:	15-20%
Military DOD Site:	No
Facility Project Subtype:	Not reported
RWQCB Region:	SAN FRANCISCO BAY RWQCB (REGION 2)
Site History:	Not reported

LUST:

Global Id:	T0608500381
Contact Type:	Local Agency Caseworker - Primary Caseworker
Contact Name:	DEH CASEWORKER
Organization Name:	SANTA CLARA COUNTY LOP
Address:	1555 Berger Drive, Suite 300
City:	SAN JOSE
Email:	smp@deh.sccgov.org
Phone Number:	4089183400

Global Id:	T0608500381
Contact Type:	Regional Board Caseworker

CHEVRON #9-0476 (Continued) **S110060551**

Contact Name: Regional Water Board
Organization Name: SAN FRANCISCO BAY RWQCB (REGION 2)
Address: 1515 CLAY ST SUITE 1400
City: OAKLAND
Email: Not reported
Phone Number: Not reported

LUST:

Global Id: T0608500381
Action Type: Other
Date: 01/01/1990
Action: Leak Reported

Global Id: T0608500381
Action Type: ENFORCEMENT
Date: 08/04/1998
Action: Closure/No Further Action Letter

Global Id: T0608500381
Action Type: ENFORCEMENT
Date: 01/16/1996
Action: Notice of Responsibility - #40132

Global Id: T0608500381
Action Type: ENFORCEMENT
Date: 02/17/1998
Action: Staff Letter - #29975

Global Id: T0608500381
Action Type: ENFORCEMENT
Date: 12/22/1997
Action: Staff Letter - #29973

Global Id: T0608500381
Action Type: ENFORCEMENT
Date: 03/22/1998
Action: Staff Letter - #29981

Global Id: T0608500381
Action Type: ENFORCEMENT
Date: 05/22/1998
Action: Staff Letter - #29979

Global Id: T0608500381
Action Type: RESPONSE
Date: 02/23/1998
Action: Soil and Water Investigation Workplan

Global Id: T0608500381
Action Type: RESPONSE
Date: 12/29/1997
Action: Soil and Water Investigation Workplan

Global Id: T0608500381
Action Type: RESPONSE
Date: 03/27/1998
Action: Soil and Water Investigation Report

CHEVRON #9-0476 (Continued) **S110060551**

Global Id: T0608500381
Action Type: RESPONSE
Date: 06/20/1998
Action: Soil and Water Investigation Report

Global Id: T0608500381
Action Type: RESPONSE
Date: 06/01/1998
Action: Soil and Water Investigation Workplan

Global Id: T0608500381
Action Type: ENFORCEMENT
Date: 03/19/1998
Action: Staff Letter - #29977

Global Id: T0608500381
Action Type: RESPONSE
Date: 04/07/1998
Action: Other Report / Document

Global Id: T0608500381
Action Type: RESPONSE
Date: 01/01/1998
Action: Other Report / Document

Global Id: T0608500381
Action Type: RESPONSE
Date: 01/01/1998
Action: Other Report / Document

Global Id: T0608500381
Action Type: RESPONSE
Date: 01/01/1993
Action: Other Report / Document

Global Id: T0608500381
Action Type: RESPONSE
Date: 04/20/1998
Action: Other Report / Document

Global Id: T0608500381
Action Type: RESPONSE
Date: 01/27/1989
Action: Other Report / Document

Global Id: T0608500381
Action Type: RESPONSE
Date: 06/24/1986
Action: Other Report / Document

Global Id: T0608500381
Action Type: RESPONSE
Date: 06/16/1986
Action: Other Report / Document

Global Id: T0608500381
Action Type: RESPONSE

CHEVRON #9-0476 (Continued) **S110060551**

Date: 01/17/1996
Action: Other Report / Document

LUST:
Global Id: T0608500381
Status: Open - Case Begin Date
Status Date: 04/17/1986

Global Id: T0608500381
Status: Open - Site Assessment
Status Date: 04/17/1986

Global Id: T0608500381
Status: Open - Site Assessment
Status Date: 03/19/1998

Global Id: T0608500381
Status: Completed - Case Closed
Status Date: 08/04/1998

LUST SANTA CLARA:
Name: CHEVRON #9-0476
Address: 396 CASTRO ST
City,State,Zip: MOUNTAIN VIEW, CA
Region: SANTA CLARA
SCVWD ID: 06S2W21R02F
Date Closed: 08/04/1998
EDR Link ID: 06S2W21R02F

HIST CORTESE:
edr_fname: CHEVRON
edr_fadd1: 396 CASTRO
City,State,Zip: MOUNTAIN VIEW, CA
Region: CORTESE
Facility County Code: 43
Reg By: LTNKA
Reg Id: 43-0324

CERS:
Name: CHEVRON #9-0476
Address: 396 CASTRO ST
City,State,Zip: MOUNTAIN VIEW, CA 94041
Site ID: 719797
CERS ID: T0608500381
CERS Description: Leaking Underground Storage Tank Cleanup Site

Affiliation:
Affiliation Type Desc: Local Agency Caseworker
Entity Name: DEH CASEWORKER - SANTA CLARA COUNTY LOP
Entity Title: Not reported
Affiliation Address: 1555 Berger Drive, Suite 300
Affiliation City: SAN JOSE
Affiliation State: CA
Affiliation Country: Not reported
Affiliation Zip: Not reported

CHEVRON #9-0476 (Continued) **S110060551**

Affiliation Phone:	4089183400,
Affiliation Type Desc:	Regional Board Caseworker
Entity Name:	Regional Water Board - SAN FRANCISCO BAY RWQCB (REGION 2)
Entity Title:	Not reported
Affiliation Address:	1515 CLAY ST SUITE 1400
Affiliation City:	OAKLAND
Affiliation State:	CA
Affiliation Country:	Not reported
Affiliation Zip:	Not reported
Affiliation Phone:	,

Q103 **90476** **CA HIST UST** **U001594294**
South **396 CASTRO AVE** **N/A**
1/8-1/4 **MT VIEW, CA 94040**
0.234 mi.
1238 ft. **Site 2 of 5 in cluster Q**

Relative: **Higher**

Actual: **84 ft.**

HIST UST:

Name:	90476
Address:	396 CASTRO AVE
City,State,Zip:	MT VIEW, CA 94040
File Number:	0002cfd8
URL:	https://documents.geotracker.waterboards.ca.gov/ustpdfs/pdf/0002cfd8.pdf
Region:	STATE
Facility ID:	00000061820
Facility Type:	Gas Station
Other Type:	Not reported
Contact Name:	REGAN,DONALD J
Telephone:	4159679999
Owner Name:	CHEVRON U.S.A. INC.
Owner Address:	575 MARKET
Owner City,St,Zip:	SAN FRANCISCO, CA 94105
Total Tanks:	0004
Tank Num:	001
Container Num:	1
Year Installed:	1965
Tank Capacity:	00008000
Tank Used for:	PRODUCT
Type of Fuel:	Not reported
Container Construction Thickness:	0000250
Leak Detection:	Stock Inventor
Tank Num:	002
Container Num:	2
Year Installed:	1965
Tank Capacity:	00003900
Tank Used for:	PRODUCT
Type of Fuel:	Not reported
Container Construction Thickness:	0000170
Leak Detection:	Stock Inventor
Tank Num:	003
Container Num:	3
Year Installed:	1965
Tank Capacity:	00006900

90476 (Continued) **U001594294**

Tank Used for:	PRODUCT
Type of Fuel:	Not reported
Container Construction Thickness:	0000250
Leak Detection:	Stock Inventor
Tank Num:	004
Container Num:	4
Year Installed:	1965
Tank Capacity:	00000550
Tank Used for:	WASTE
Type of Fuel:	Not reported
Container Construction Thickness:	0000100
Leak Detection:	Stock Inventor

Click here for Geo Tracker PDF:

Q104 **CHEVRON #9-0476** **CA LUST** **S105030508**
South **396 CASTRO ST** **CA HIST LUST** **N/A**
1/8-1/4 **MOUNTAIN VIEW, CA 94041** **CA Cortese**
0.234 mi.
1238 ft. **Site 3 of 5 in cluster Q**

Relative:
Higher

Actual:
84 ft.

LUST REG 2:

Region:	2
Facility Id:	Not reported
Facility Status:	Case Closed
Case Number:	06S2W21R02f
How Discovered:	Not reported
Leak Cause:	Not reported
Leak Source:	Not reported
Date Leak Confirmed:	Not reported
Oversight Program:	LUST
Prelim. Site Assesment Wokplan Submitted:	Not reported
Preliminary Site Assesment Began:	4/17/1986
Pollution Characterization Began:	3/19/1998
Pollution Remediation Plan Submitted:	Not reported
Date Remediation Action Underway:	Not reported
Date Post Remedial Action Monitoring Began:	Not reported

HIST LUST SANTA CLARA:

Name:	Chevron #9-0476
Address:	396 Castro St
City:	Mountain View
Region:	SANTA CLARA
Region Code:	2
SCVWD ID:	06S2W21R02
Oversite Agency:	SCVWD
Date Listed:	1991-01-01 00:00:00
Closed Date:	1998-08-04 00:00:00

CORTESE:

Name:	CHEVRON #9-0476
Address:	396 CASTRO ST
City,State,Zip:	MOUNTAIN VIEW, CA 94041
Region:	CORTESE
Envirostor Id:	Not reported
Global ID:	T0608500381

CHEVRON #9-0476 (Continued) **S105030508**

Site/Facility Type:	LUST CLEANUP SITE
Cleanup Status:	COMPLETED - CASE CLOSED
Status Date:	Not reported
Site Code:	Not reported
Latitude:	Not reported
Longitude:	Not reported
Owner:	Not reported
Enf Type:	Not reported
Swat R:	Not reported
Flag:	active
Order No:	Not reported
Waste Discharge System No:	Not reported
Effective Date:	Not reported
Region 2:	Not reported
WID Id:	Not reported
Solid Waste Id No:	Not reported
Waste Management Uit Name:	Not reported
File Name:	Active Open

Q105 **CHEVRON #9-0476** **UST FINDER RELEASE** **1028933249**
South **396 CASTRO ST** **N/A**
1/8-1/4 **MOUNTAIN VIEW, CA 94041**
0.234 mi.
1238 ft. **Site 4 of 5 in cluster Q**

Relative: **Higher**
Actual: **84 ft.**

UST FINDER RELEASE:

Object ID:	43904
Facility ID:	Not reported
Lust ID:	CAT0608500381
Name:	CHEVRON #9-0476
Address:	396 CASTRO ST
City,State,Zip:	MOUNTAIN VIEW, CA 94041
Address Match Type:	StreetAddress
Reported Date:	Not reported
Status:	No Further Action
Substance:	Not reported
Population within 1500ft:	1581
Domestic Wells within 1500ft:	0
Land Use:	Developed, High Intensity
Within SPA:	No
SPA PWS Facility ID:	Not reported
SPA Water Type:	Not reported
SPA Facility Type:	Not reported
SPA HUC12:	Not reported
Within WHPA:	Yes
WHPA PWS Facility ID:	CA4310001_22327
WHPA Water Type:	GW - Ground water
WHPA Facility Type:	WL - Well
WHPA HUC12:	180500030406
Within 100yr Floodplain:	No
Tribe:	Not reported
EPA Region:	9
NFA Letter 1:	Not reported
NFA Letter 2:	Not reported
NFA Letter 3:	Not reported
NFA Letter 4:	Not reported
Closed With Residual Contaminate:	Not reported
Coordinate Source:	Geocode

CHEVRON #9-0476 (Continued) **1028933249**

X Coord: -122.08056
Y Coord: 37.39147
Latitude: 37.3914699999999
Longitude: -122.08056

Q106 **90476** **CA SWEEPS UST** **S101622987**
South **396 CASTRO AVE** **CA FID UST** **N/A**
1/8-1/4 **MOUNTAIN VIEW, CA 94040**
0.234 mi.
1238 ft. **Site 5 of 5 in cluster Q**

Relative: **Higher**
Actual: **84 ft.**

SWEEPS UST:

Name:	90476
Address:	396 CASTRO AVE
City:	MOUNTAIN VIEW
Status:	Not reported
Comp Number:	61820
Number:	Not reported
Board Of Equalization:	Not reported
Referral Date:	Not reported
Action Date:	Not reported
Created Date:	Not reported
Owner Tank Id:	Not reported
SWRCB Tank Id:	43-005-061820-000001
Tank Status:	Not reported
Capacity:	8000
Active Date:	Not reported
Tank Use:	UNKNOWN
STG:	PRODUCT
Content:	Not reported
Number Of Tanks:	4

Name:	90476
Address:	396 CASTRO AVE
City:	MOUNTAIN VIEW
Status:	Not reported
Comp Number:	61820
Number:	Not reported
Board Of Equalization:	Not reported
Referral Date:	Not reported
Action Date:	Not reported
Created Date:	Not reported
Owner Tank Id:	Not reported
SWRCB Tank Id:	43-005-061820-000002
Tank Status:	Not reported
Capacity:	3900
Active Date:	Not reported
Tank Use:	UNKNOWN
STG:	PRODUCT
Content:	Not reported
Number Of Tanks:	Not reported

Name:	90476
Address:	396 CASTRO AVE
City:	MOUNTAIN VIEW
Status:	Not reported
Comp Number:	61820
Number:	Not reported

90476 (Continued) **S101622987**

Board Of Equalization:	Not reported
Referral Date:	Not reported
Action Date:	Not reported
Created Date:	Not reported
Owner Tank Id:	Not reported
SWRCB Tank Id:	43-005-061820-000003
Tank Status:	Not reported
Capacity:	6900
Active Date:	Not reported
Tank Use:	UNKNOWN
STG:	PRODUCT
Content:	Not reported
Number Of Tanks:	Not reported

Name:	90476
Address:	396 CASTRO AVE
City:	MOUNTAIN VIEW
Status:	Not reported
Comp Number:	61820
Number:	Not reported
Board Of Equalization:	Not reported
Referral Date:	Not reported
Action Date:	Not reported
Created Date:	Not reported
Owner Tank Id:	Not reported
SWRCB Tank Id:	43-005-061820-000004
Tank Status:	Not reported
Capacity:	550
Active Date:	Not reported
Tank Use:	UNKNOWN
STG:	WASTE
Content:	Not reported
Number Of Tanks:	Not reported

CA FID UST:

Facility ID:	43000520
Regulated By:	UTNKI
Regulated ID:	00061820
Cortese Code:	Not reported
SIC Code:	Not reported
Facility Phone:	4159679999
Mail To:	Not reported
Mailing Address:	396 CASTRO AVE
Mailing Address 2:	Not reported
Mailing City,St,Zip:	MOUNTAIN VIEW 94040
Contact:	Not reported
Contact Phone:	Not reported
DUNs Number:	Not reported
NPDES Number:	Not reported
EPA ID:	Not reported
Comments:	Not reported
Status:	Inactive

L107 **WOLFSBURG CORP.** **CA SWEEPS UST** **S101623058**
ENE **261 MOFFETT BLVD** **CA HIST UST** **N/A**
1/8-1/4 **MOUNTAIN VIEW, CA 94043** **CA FID UST**
0.240 mi.
1265 ft. **Site 8 of 9 in cluster L**

Relative: **Lower**

Actual: **67 ft.**

SWEEPS UST:

Name:	WOLFSBURG CORP.
Address:	261 MOFFETT BLVD
City:	MOUNTAIN VIEW
Status:	Not reported
Comp Number:	65381
Number:	Not reported
Board Of Equalization:	Not reported
Referral Date:	Not reported
Action Date:	Not reported
Created Date:	Not reported
Owner Tank Id:	Not reported
SWRCB Tank Id:	43-005-065381-000001
Tank Status:	Not reported
Capacity:	1000
Active Date:	Not reported
Tank Use:	M.V. FUEL
STG:	PRODUCT
Content:	LEADED
Number Of Tanks:	3

Name:	WOLFSBURG CORP.
Address:	261 MOFFETT BLVD
City:	MOUNTAIN VIEW
Status:	Not reported
Comp Number:	65381
Number:	Not reported
Board Of Equalization:	Not reported
Referral Date:	Not reported
Action Date:	Not reported
Created Date:	Not reported
Owner Tank Id:	Not reported
SWRCB Tank Id:	43-005-065381-000002
Tank Status:	Not reported
Capacity:	1000
Active Date:	Not reported
Tank Use:	M.V. FUEL
STG:	PRODUCT
Content:	REG UNLEADED
Number Of Tanks:	Not reported

Name:	WOLFSBURG CORP.
Address:	261 MOFFETT BLVD
City:	MOUNTAIN VIEW
Status:	Not reported
Comp Number:	65381
Number:	Not reported
Board Of Equalization:	Not reported
Referral Date:	Not reported
Action Date:	Not reported
Created Date:	Not reported
Owner Tank Id:	Not reported
SWRCB Tank Id:	43-005-065381-000003

WOLFSBURG CORP. (Continued) **S101623058**

Tank Status: Not reported
Capacity: 500
Active Date: Not reported
Tank Use: OIL
STG: WASTE
Content: WASTE OIL
Number Of Tanks: Not reported

HIST UST:
Name: WOLF SBURG CORP
Address: 261 MOFFETT BLVD
City,State,Zip: MT VIEW, CA 94043
File Number: 00020ac5
URL: https://documents.geotracker.waterboards.ca.gov/ustpdfs/pdf/00020ac5.pdf
Region: Not reported
Facility ID: Not reported
Facility Type: Not reported
Other Type: Not reported
Contact Name: Not reported
Telephone: Not reported
Owner Name: Not reported
Owner Address: Not reported
Owner City,St,Zip: Not reported
Total Tanks: Not reported

Tank Num: Not reported
Container Num: Not reported
Year Installed: Not reported
Tank Capacity: Not reported
Tank Used for: Not reported
Type of Fuel: Not reported
Container Construction Thickness: Not reported
Leak Detection: Not reported

Click here for Geo Tracker PDF:

CA FID UST:
Facility ID: 43002671
Regulated By: UTNKI
Regulated ID: 00065381
Cortese Code: Not reported
SIC Code: Not reported
Facility Phone: 4159644144
Mail To: Not reported
Mailing Address: P O BOX
Mailing Address 2: Not reported
Mailing City,St,Zip: MOUNTAIN VIEW 94043
Contact: Not reported
Contact Phone: Not reported
DUNs Number: Not reported
NPDES Number: Not reported
EPA ID: Not reported
Comments: Not reported
Status: Inactive

L108 **WOLFSBURG CORP.** **CA HIST UST** **U001594425**
ENE **261 MOFFETT BLVD** **N/A**
1/8-1/4 **MOUNTAIN VIEW, CA 94043**
0.240 mi.
1265 ft. **Site 9 of 9 in cluster L**

Relative:
Lower

Actual:
67 ft.

HIST UST:

Name:	WOLFSBURG CORP.
Address:	261 MOFFETT BLVD
City,State,Zip:	MOUNTAIN VIEW, CA 94043
File Number:	Not reported
URL:	Not reported
Region:	STATE
Facility ID:	00000065381
Facility Type:	Other
Other Type:	Not reported
Contact Name:	Not reported
Telephone:	4159644144
Owner Name:	WOLFSBURG CORP.
Owner Address:	259 MOFFETT BLVD.
Owner City,St,Zip:	MOUNTAIN VIEW, CA 94043
Total Tanks:	0003
Tank Num:	001
Container Num:	1
Year Installed:	1976
Tank Capacity:	00001000
Tank Used for:	PRODUCT
Type of Fuel:	REGULAR
Container Construction Thickness:	3/8
Leak Detection:	Pressure Test
Tank Num:	002
Container Num:	1
Year Installed:	1976
Tank Capacity:	00001000
Tank Used for:	PRODUCT
Type of Fuel:	UNLEADED
Container Construction Thickness:	3/8
Leak Detection:	Pressure Test
Tank Num:	003
Container Num:	1
Year Installed:	1979
Tank Capacity:	00000500
Tank Used for:	WASTE
Type of Fuel:	WASTE OIL
Container Construction Thickness:	1/4
Leak Detection:	Pressure Test

R109 **RELIANCE CONSTRUCTION** **RCRA NonGen / NLR** **1027219249**
NW **1080 WENTWORTH ST** **CAR000335026**
1/8-1/4 **MOUNTAIN VIEW, CA 94043**
0.241 mi.
1270 ft. **Site 1 of 2 in cluster R**

Relative: **Lower**
Actual: **64 ft.**

RCRA Listings:

Date Form Received by Agency:	20220224
Handler Name:	Reliance Construction
Handler Address:	WENTWORTH ST
Handler City,State,Zip:	MOUNTAIN VIEW, CA 94043
EPA ID:	CAR000335026
Contact Name:	TIFFANY LOFTON
Contact Address:	WENTWORTH ST
Contact City,State,Zip:	MOUNTAIN VIEW, CA 94043
Contact Telephone:	650-347-9100
Contact Fax:	Not reported
Contact Email:	TIFFANY.RELIANCE@GMAIL.COM
Contact Title:	MANAGER
EPA Region:	09
Land Type:	Private
Federal Waste Generator Description:	Not a generator, verified
Non-Notifier:	Not reported
Biennial Report Cycle:	Not reported
Accessibility:	Not reported
Active Site Indicator:	Handler Activities
State District Owner:	Not reported
State District:	Not reported
Mailing Address:	WENTWORTH ST
Mailing City,State,Zip:	MOUNTAIN VIEW, CA 94043
Owner Name:	Hamid Sam Jalalian
Owner Type:	Private
Operator Name:	Hamid Sam Jalalian
Operator Type:	Private
Short-Term Generator Activity:	No
Importer Activity:	No
Mixed Waste Generator:	No
Transporter Activity:	Yes
Transfer Facility Activity:	No
Recycler Activity with Storage:	No
Small Quantity On-Site Burner Exemption:	No
Smelting Melting and Refining Furnace Exemption:	No
Underground Injection Control:	No
Off-Site Waste Receipt:	Yes
Universal Waste Indicator:	No
Universal Waste Destination Facility:	No
Federal Universal Waste:	No
Active Site State-Reg Handler:	---
Federal Facility Indicator:	Not reported
Hazardous Secondary Material Indicator:	N
Sub-Part K Indicator:	Not reported
2018 GPRA Permit Baseline:	Not on the Baseline
2018 GPRA Renewals Baseline:	Not on the Baseline
202 GPRA Corrective Action Baseline:	No
Subject to Corrective Action Universe:	No
Non-TSDFs Where RCRA CA has Been Imposed Universe:	No
Corrective Action Priority Ranking:	No NCAPS ranking
Environmental Control Indicator:	No
Institutional Control Indicator:	No

RELIANCE CONSTRUCTION (Continued) **1027219249**

Human Exposure Controls Indicator:	N/A
Groundwater Controls Indicator:	N/A
Significant Non-Complier Universe:	No
Unaddressed Significant Non-Complier Universe:	No
Addressed Significant Non-Complier Universe:	No
Significant Non-Complier With a Compliance Schedule Universe:	No
Financial Assurance Required:	Not reported
Handler Date of Last Change:	20220228
Recognized Trader-Importer:	No
Recognized Trader-Exporter:	No
Importer of Spent Lead Acid Batteries:	No
Exporter of Spent Lead Acid Batteries:	No
Recycler Activity Without Storage:	No
Manifest Broker:	No
Sub-Part P Indicator:	No

Handler - Owner Operator:

Owner/Operator Indicator:	Operator
Owner/Operator Name: HAMID SAM JALALIAN	
Legal Status:	Private
Date Became Current:	20010110
Date Ended Current:	Not reported
Owner/Operator Address:	1080 WENTWORTH ST
Owner/Operator City,State,Zip:	MOUNTAIN VIEW, CA 94043
Owner/Operator Telephone:	650-347-9100
Owner/Operator Telephone Ext:	Not reported
Owner/Operator Fax:	Not reported
Owner/Operator Email:	TIFFANY.RELIANCE@GMAIL.COM

Owner/Operator Indicator:	Owner
Owner/Operator Name: HAMID SAM JALALIAN	
Legal Status:	Private
Date Became Current:	20010110
Date Ended Current:	Not reported
Owner/Operator Address:	1080 WENTWORTH ST
Owner/Operator City,State,Zip:	MOUNTAIN VIEW, CA 94043
Owner/Operator Telephone:	650-347-9100
Owner/Operator Telephone Ext:	Not reported
Owner/Operator Fax:	Not reported
Owner/Operator Email:	TIFFANY.RELIANCE@GMAIL.COM

Historic Generators:

Receive Date:	20220224
Handler Name: RELIANCE CONSTRUCTION	
Federal Waste Generator Description:	Not a generator, verified
State District Owner:	Not reported
Large Quantity Handler of Universal Waste:	No
Recognized Trader Importer:	No
Recognized Trader Exporter:	No
Spent Lead Acid Battery Importer:	No
Spent Lead Acid Battery Exporter:	No
Current Record:	Yes
Non Storage Recycler Activity:	No
Electronic Manifest Broker:	No

RELIANCE CONSTRUCTION (Continued) **1027219249**

List of NAICS Codes and Descriptions:
NAICS Code: 562910
NAICS Description: REMEDIATION SERVICES

Facility Has Received Notices of Violations:
Violations: No Violations Found

Evaluation Action Summary:
Evaluations: No Evaluations Found

R110 **HUDSON PORTOFINO, LLC** **RCRA NonGen / NLR** **1028883198**
NW **1080 WENTWORTH ST** **CAC003243723**
1/8-1/4 **MOUNTAIN VIEW, CA 94043**
0.241 mi.
1270 ft. **Site 2 of 2 in cluster R**

Relative: **Lower**
Actual: **64 ft.**

RCRA Listings:

Date Form Received by Agency:	20230726
Handler Name:	Hudson Portofino, Llc
Handler Address:	1080 WENTWORTH ST
Handler City,State,Zip:	MOUNTAIN VIEW, CA 94043-4629
EPA ID:	CAC003243723
Contact Name:	JENNIFER BRUNTON
Contact Address:	1080 WENTWORTH ST
Contact City,State,Zip:	MOUNTAIN VIEW, CA 94043-4629
Contact Telephone:	650-347-9100
Contact Fax:	Not reported
Contact Email:	TIFFANY.RELIANCE@GMAIL.COM
Contact Title:	Not reported
EPA Region:	09
Land Type:	Not reported
Federal Waste Generator Description:	Not a generator, verified
Non-Notifier:	Not reported
Biennial Report Cycle:	Not reported
Accessibility:	Not reported
Active Site Indicator:	Not reported
State District Owner:	Not reported
State District:	Not reported
Mailing Address:	1945 SUTTER STREET, APT. A
Mailing City,State,Zip:	SAN FRANCISCO, CA 94115
Owner Name:	Jennifer Hunton
Owner Type:	Other
Operator Name:	Jennifer Brunton
Operator Type:	Other
Short-Term Generator Activity:	No
Importer Activity:	No
Mixed Waste Generator:	No
Transporter Activity:	No
Transfer Facility Activity:	No
Recycler Activity with Storage:	No
Small Quantity On-Site Burner Exemption:	No
Smelting Melting and Refining Furnace Exemption:	No
Underground Injection Control:	No
Off-Site Waste Receipt:	No
Universal Waste Indicator:	No

HUDSON PORTOFINO, LLC (Continued) **1028883198**

Universal Waste Destination Facility:	No
Federal Universal Waste:	No
Active Site State-Reg Handler:	---
Federal Facility Indicator:	Not reported
Hazardous Secondary Material Indicator:	N
Sub-Part K Indicator:	Not reported
2018 GPRA Permit Baseline:	Not on the Baseline
2018 GPRA Renewals Baseline:	Not on the Baseline
202 GPRA Corrective Action Baseline:	No
Subject to Corrective Action Universe:	No
Non-TSDFs Where RCRA CA has Been Imposed Universe:	No
Corrective Action Priority Ranking:	No NCAPS ranking
Environmental Control Indicator:	No
Institutional Control Indicator:	No
Human Exposure Controls Indicator:	N/A
Groundwater Controls Indicator:	N/A
Significant Non-Complier Universe:	No
Unaddressed Significant Non-Complier Universe:	No
Addressed Significant Non-Complier Universe:	No
Significant Non-Complier With a Compliance Schedule Universe:	No
Financial Assurance Required:	Not reported
Handler Date of Last Change:	20230728
Recognized Trader-Importer:	No
Recognized Trader-Exporter:	No
Importer of Spent Lead Acid Batteries:	No
Exporter of Spent Lead Acid Batteries:	No
Recycler Activity Without Storage:	No
Manifest Broker:	No
Sub-Part P Indicator:	No

Handler - Owner Operator:

Owner/Operator Indicator:	Owner
Owner/Operator Name: JENNIFER HUNTON	
Legal Status:	Other
Date Became Current:	Not reported
Date Ended Current:	Not reported
Owner/Operator Address:	1945 SUTTER STREET, APT. A
Owner/Operator City,State,Zip:	MOUNTAIN VIEW, CA 94043-4629
Owner/Operator Telephone:	650-347-9100
Owner/Operator Telephone Ext:	Not reported
Owner/Operator Fax:	Not reported
Owner/Operator Email:	Not reported

Owner/Operator Indicator:	Operator
Owner/Operator Name: JENNIFER BRUNTON	
Legal Status:	Other
Date Became Current:	Not reported
Date Ended Current:	Not reported
Owner/Operator Address:	1080 WENTWORTH ST
Owner/Operator City,State,Zip:	MOUNTAIN VIEW, CA 94043-4629
Owner/Operator Telephone:	650-347-9100
Owner/Operator Telephone Ext:	Not reported
Owner/Operator Fax:	Not reported
Owner/Operator Email:	Not reported

HUDSON PORTOFINO, LLC (Continued) **1028883198**

Historic Generators:
Receive Date: 20230726
Handler Name: HUDSON PORTOFINO, LLC
Federal Waste Generator Description: Not a generator, verified
State District Owner: Not reported
Large Quantity Handler of Universal Waste: No
Recognized Trader Importer: No
Recognized Trader Exporter: No
Spent Lead Acid Battery Importer: No
Spent Lead Acid Battery Exporter: No
Current Record: Yes
Non Storage Recycler Activity: No
Electronic Manifest Broker: No

List of NAICS Codes and Descriptions:
NAICS Code: 56299
NAICS Description: ALL OTHER WASTE MANAGEMENT SERVICES

Facility Has Received Notices of Violations:
Violations: No Violations Found

Evaluation Action Summary:
Evaluations: No Evaluations Found

K111 **TAYCON PROPERTIES TWO LLC** **RCRA NonGen / NLR** **1026805795**
NNW **299 POLARIS AVE** **CAC003117980**
1/8-1/4 **MOUNTAIN VIEW, CA 94043**
0.244 mi.
1289 ft. **Site 7 of 7 in cluster K**

Relative: **Lower**
Actual: **60 ft.**

RCRA Listings:
Date Form Received by Agency: 20210504
Handler Name: Taycon Properties Two Llc
Handler Address: 299 POLARIS AVE
Handler City,State,Zip: MOUNTAIN VIEW, CA 94043
EPA ID: CAC003117980
Contact Name: SUZANNE MAINGUY
Contact Address: 20410 TOWN CENTER LN
Contact City,State,Zip: CUPERTINO, CA 95014-3229
Contact Telephone: 408-999-6633
Contact Fax: Not reported
Contact Email: SMAINGUY@RELCONSTRUCTION.COM
Contact Title: Not reported
EPA Region: 09
Land Type: Not reported
Federal Waste Generator Description: Not a generator, verified
Non-Notifier: Not reported
Biennial Report Cycle: Not reported
Accessibility: Not reported
Active Site Indicator: Not reported
State District Owner: Not reported
State District: Not reported
Mailing Address: 20410 TOWN CENTER LN
Mailing City,State,Zip: CUPERTINO, CA 95014-3229
Owner Name: Taycon Properties Two Llc

TAYCON PROPERTIES TWO LLC (Continued) **1026805795**

Owner Type:	Other
Operator Name:	Suzanne Mainguy
Operator Type:	Other
Short-Term Generator Activity:	No
Importer Activity:	No
Mixed Waste Generator:	No
Transporter Activity:	No
Transfer Facility Activity:	No
Recycler Activity with Storage:	No
Small Quantity On-Site Burner Exemption:	No
Smelting Melting and Refining Furnace Exemption:	No
Underground Injection Control:	No
Off-Site Waste Receipt:	No
Universal Waste Indicator:	No
Universal Waste Destination Facility:	No
Federal Universal Waste:	No
Active Site State-Reg Handler:	---
Federal Facility Indicator:	Not reported
Hazardous Secondary Material Indicator:	N
Sub-Part K Indicator:	Not reported
2018 GPRA Permit Baseline:	Not on the Baseline
2018 GPRA Renewals Baseline:	Not on the Baseline
202 GPRA Corrective Action Baseline:	No
Subject to Corrective Action Universe:	No
Non-TSDFs Where RCRA CA has Been Imposed Universe:	No
Corrective Action Priority Ranking:	No NCAPS ranking
Environmental Control Indicator:	No
Institutional Control Indicator:	No
Human Exposure Controls Indicator:	N/A
Groundwater Controls Indicator:	N/A
Significant Non-Complier Universe:	No
Unaddressed Significant Non-Complier Universe:	No
Addressed Significant Non-Complier Universe:	No
Significant Non-Complier With a Compliance Schedule Universe:	No
Financial Assurance Required:	Not reported
Handler Date of Last Change:	20210514
Recognized Trader-Importer:	No
Recognized Trader-Exporter:	No
Importer of Spent Lead Acid Batteries:	No
Exporter of Spent Lead Acid Batteries:	No
Recycler Activity Without Storage:	No
Manifest Broker:	No
Sub-Part P Indicator:	No

Handler - Owner Operator:

Owner/Operator Indicator:	Operator
Owner/Operator Name: SUZANNE MAINGUY	
Legal Status:	Other
Date Became Current:	Not reported
Date Ended Current:	Not reported
Owner/Operator Address:	20410 TOWN CENTER LN
Owner/Operator City,State,Zip:	CUPERTINO, CA 95014-3229
Owner/Operator Telephone:	408-999-6633
Owner/Operator Telephone Ext:	Not reported
Owner/Operator Fax:	Not reported
Owner/Operator Email:	Not reported

TAYCON PROPERTIES TWO LLC (Continued) **1026805795**

Owner/Operator Indicator: Owner
Owner/Operator Name: TAYCON PROPERTIES TWO LLC
Legal Status: Other
Date Became Current: Not reported
Date Ended Current: Not reported
Owner/Operator Address: 20410 TOWN CENTER LN
Owner/Operator City,State,Zip: CUPERTINO, CA 95014-3229
Owner/Operator Telephone: 408-999-6633
Owner/Operator Telephone Ext: Not reported
Owner/Operator Fax: Not reported
Owner/Operator Email: Not reported

Historic Generators:
Receive Date: 20210504
Handler Name: TAYCON PROPERTIES TWO LLC
Federal Waste Generator Description: Not a generator, verified
State District Owner: Not reported
Large Quantity Handler of Universal Waste: No
Recognized Trader Importer: No
Recognized Trader Exporter: No
Spent Lead Acid Battery Importer: No
Spent Lead Acid Battery Exporter: No
Current Record: Yes
Non Storage Recycler Activity: No
Electronic Manifest Broker: No

List of NAICS Codes and Descriptions:
NAICS Code: 56291
NAICS Description: REMEDIATION SERVICES

Facility Has Received Notices of Violations:
Violations: No Violations Found

Evaluation Action Summary:
Evaluations: No Evaluations Found

P112 **CAMELLIA PARK DEVELOPMENT** **CA ENVIROSTOR** **S101482289**
NE **333 STIERLIN ROAD** **N/A**
1/8-1/4 **MOUNTAIN VIEW, CA 94040**
0.250 mi.
1320 ft. **Site 3 of 4 in cluster P**

Relative:
Lower

Actual:
62 ft.

ENVIROSTOR:
Name: CAMELLIA PARK DEVELOPMENT
Address: 333 STIERLIN ROAD
City,State,Zip: MOUNTAIN VIEW, CA 94040
Facility ID: 43150002
Status: Refer: Other Agency
Status Date: 11/29/1988
Site Code: Not reported
Site Type: Historical
Site Type Detailed: * Historical
Acres: Not reported
NPL: NO
Regulatory Agencies: NONE SPECIFIED

CAMELLIA PARK DEVELOPMENT (Continued) **S101482289**

Lead Agency: NONE SPECIFIED
Program Manager: Not reported
Supervisor: Referred - Not Assigned
Division Branch: Cleanup Berkeley
Assembly: 23
Senate: 13
Special Program: * CERC2
Restricted Use: NO
Site Mgmt Req: NONE SPECIFIED
Funding: Not reported
Latitude: 37.39868
Longitude: -122.0775
APN: 153-26-040
Past Use: NONE SPECIFIED
Potential COC: * Pesticides - Wastes From Production * CONTAMINATED SOIL
Confirmed COC: NONE SPECIFIED
Potential Description: NONE SPECIFIED
Alias Name: 153-26-040
Alias Type: APN
Alias Name: CAD982400277
Alias Type: EPA Identification Number
Alias Name: 43150002
Alias Type: Envirostor ID Number

Completed Info:
Completed Area Name: PROJECT WIDE
Completed Sub Area Name: Not reported
Completed Document Type: Preliminary Assessment Report
Completed Date: 11/29/1988
Comments: INSPECTION(STATE) SOILS CONTAMINATED W/ LOW LEVELS OF PESTICIDES. CONTAM SOILS CAPPED BENEATH ASPHALT ROADS PRELIM ASSESS DONE DEED RESTRICTION TIED TO CONTAMINATION AT PROPERTY, THEREFORE, PENDING STATUS

Completed Area Name: PROJECT WIDE
Completed Sub Area Name: Not reported
Completed Document Type: Site Screening
Completed Date: 10/09/1987
Comments: SITE SCREENING DONE PESTICIDES ONSITE FROM GREENHOUSE OPS. SITE TO BE DEVELOPED FOR RESIDENTIAL USE

Future Area Name: Not reported
Future Sub Area Name: Not reported
Future Document Type: Not reported
Future Due Date: Not reported
Schedule Area Name: Not reported
Schedule Sub Area Name: Not reported
Schedule Document Type: Not reported
Schedule Due Date: Not reported
Schedule Revised Date: Not reported

P113 **CAMELLIA PARK** **SEMS-ARCHIVE** **1003879361**
NE **333 STIERLEN RD** **CAD982400277**
1/8-1/4 **MOUNTAIN VIEW, CA 94040**
0.250 mi.
1320 ft. **Site 4 of 4 in cluster P**

Relative:
Lower

Actual:
62 ft.

SEMS Archive:

Site ID:	0903269
EPA ID:	CAD982400277
Name:	CAMELLIA PARK
Address:	333 STIERLEN RD
Address 2:	Not reported
City,State,Zip:	MOUNTAIN VIEW, CA 94040
Cong District:	12
FIPS Code:	06085
FF:	N
NPL:	Not on the NPL
Non NPL Status:	NFRAP-Site does not qualify for the NPL based on existing information

SEMS Archive Detail:

Region:	09
Site ID:	0903269
EPA ID:	CAD982400277
Site Name:	CAMELLIA PARK
NPL:	N
FF:	N
OU:	00
Action Code:	PA
Action Name:	PA
SEQ:	1
Start Date:	Not reported
Finish Date:	1990-01-12 05:00:00
Qual:	L
Current Action Lead:	St Perf

Region:	09
Site ID:	0903269
EPA ID:	CAD982400277
Site Name:	CAMELLIA PARK
NPL:	N
FF:	N
OU:	00
Action Code:	PA
Action Name:	PA
SEQ:	2
Start Date:	Not reported
Finish Date:	1993-09-22 04:00:00
Qual:	N
Current Action Lead:	EPA Perf

Region:	09
Site ID:	0903269
EPA ID:	CAD982400277
Site Name:	CAMELLIA PARK
NPL:	N
FF:	N
OU:	00
Action Code:	DS
Action Name:	DISCVRY
SEQ:	1

CAMELLIA PARK (Continued) **1003879361**

Start Date: 1988-06-01 04:00:00
Finish Date: 1988-06-01 04:00:00
Qual: Not reported
Current Action Lead: St Perf

Region: 09
Site ID: 0903269
EPA ID: CAD982400277
Site Name: CAMELLIA PARK
NPL: N
FF: N
OU: 00
Action Code: VS
Action Name: ARCH SITE
SEQ: 1
Start Date: Not reported
Finish Date: 1993-09-22 04:00:00
Qual: Not reported
Current Action Lead: EPA Perf In-Hse

S114 **PACIFIC BELL** **CA LUST** **U003779207**
SSE **305 HOPE ST** **CA HIST LUST** **N/A**
1/4-1/2 **MOUNTAIN VIEW, CA 94035** **CA Cortese**
0.269 mi.
1422 ft. **Site 1 of 3 in cluster S**

Relative:
Higher

Actual:
83 ft.

LUST REG 2:
Region: 2
Facility Id: Not reported
Facility Status: Case Closed
Case Number: 06S2W21R03f
How Discovered: Not reported
Leak Cause: Not reported
Leak Source: Not reported
Date Leak Confirmed: Not reported
Oversight Program: LUST
Prelim. Site Assesment Wokplan Submitted: Not reported
Preliminary Site Assesment Began: Not reported
Pollution Characterization Began: Not reported
Pollution Remediation Plan Submitted: Not reported
Date Remediation Action Underway: Not reported
Date Post Remedial Action Monitoring Began: Not reported

HIST LUST SANTA CLARA:
Name: Pacific Bell
Address: 305 Hope St
City: Mountain View
Region: SANTA CLARA
Region Code: 2
SCVWD ID: 06S2W21R03
Oversite Agency: SCVWD
Date Listed: 1992-07-09 00:00:00
Closed Date: 1995-10-13 00:00:00

CORTESE:
Name: PACIFIC BELL

PACIFIC BELL (Continued) **U003779207**

Address:	305 HOPE ST
City,State,Zip:	MOUNTAIN VIEW, CA 94035
Region:	CORTESE
Envirostor Id:	Not reported
Global ID:	T0608500834
Site/Facility Type:	LUST CLEANUP SITE
Cleanup Status:	COMPLETED - CASE CLOSED
Status Date:	Not reported
Site Code:	Not reported
Latitude:	Not reported
Longitude:	Not reported
Owner:	Not reported
Enf Type:	Not reported
Swat R:	Not reported
Flag:	active
Order No:	Not reported
Waste Discharge System No:	Not reported
Effective Date:	Not reported
Region 2:	Not reported
WID Id:	Not reported
Solid Waste Id No:	Not reported
Waste Management Uit Name:	Not reported
File Name:	Active Open

S115 **PACIFIC BELL** **RCRA-VSQG** **1000251160**
SSE **305 HOPE STREET** **CA LUST** **CAT080019920**
1/4-1/2 **MOUNTAIN VIEW, CA 94041** **CA CERS HAZ WASTE**
0.269 mi. **CA SWEEPS UST**
1422 ft. **Site 2 of 3 in cluster S** **CA HIST UST**
CA CERS TANKS
Relative: **CA FID UST**
Higher **CA CHMIRS**
FINDS
Actual: **CA CUPA Listings**
83 ft. **CA EMI**
CA HIST CORTESE
CA CERS

RCRA Listings:

Date Form Received by Agency:	20220705
Handler Name:	Pacific Bell
Handler Address:	305 HOPE STREET
Handler City,State,Zip:	MOUNTAIN VIEW, CA 94041
EPA ID:	CAT080019920
Contact Name:	ENVIRONMENTAL MANAGER
Contact Address:	308 S AKARD ST
Contact City,State,Zip:	DALLAS, TX 75202
Contact Telephone:	800-566-9347 x4
Contact Fax:	Not reported
Contact Email:	Not reported
Contact Title:	Not reported
EPA Region:	09
Land Type:	Other
Federal Waste Generator Description:	Conditionally Exempt Small Quantity Generator
Non-Notifier:	Not reported
Biennial Report Cycle:	Not reported
Accessibility:	Not reported
Active Site Indicator:	Handler Activities

PACIFIC BELL (Continued) **1000251160**

State District Owner:	Ca
State District:	2
Mailing Address:	308 S AKARD ST
Mailing City,State,Zip:	DALLAS, TX 75202
Owner Name:	The Pacific Telephone And Telegraph Co
Owner Type:	Private
Operator Name:	Pacific Bell Telephone Company
Operator Type:	Private
Short-Term Generator Activity:	No
Importer Activity:	No
Mixed Waste Generator:	No
Transporter Activity:	No
Transfer Facility Activity:	No
Recycler Activity with Storage:	No
Small Quantity On-Site Burner Exemption:	No
Smelting Melting and Refining Furnace Exemption:	No
Underground Injection Control:	No
Off-Site Waste Receipt:	No
Universal Waste Indicator:	No
Universal Waste Destination Facility:	No
Federal Universal Waste:	No
Active Site State-Reg Handler:	---
Federal Facility Indicator:	Not reported
Hazardous Secondary Material Indicator:	N
Sub-Part K Indicator:	Not reported
2018 GPRA Permit Baseline:	Not on the Baseline
2018 GPRA Renewals Baseline:	Not on the Baseline
202 GPRA Corrective Action Baseline:	No
Subject to Corrective Action Universe:	No
Non-TSDFs Where RCRA CA has Been Imposed Universe:	No
Corrective Action Priority Ranking:	No NCAPS ranking
Environmental Control Indicator:	No
Institutional Control Indicator:	No
Human Exposure Controls Indicator:	N/A
Groundwater Controls Indicator:	N/A
Significant Non-Complier Universe:	No
Unaddressed Significant Non-Complier Universe:	No
Addressed Significant Non-Complier Universe:	No
Significant Non-Complier With a Compliance Schedule Universe:	No
Financial Assurance Required:	Not reported
Handler Date of Last Change:	20220707
Recognized Trader-Importer:	No
Recognized Trader-Exporter:	No
Importer of Spent Lead Acid Batteries:	No
Exporter of Spent Lead Acid Batteries:	No
Recycler Activity Without Storage:	No
Manifest Broker:	No
Sub-Part P Indicator:	No

Hazardous Waste Summary:

Waste Code:	D001
Waste Description:	Ignitable Waste

Handler - Owner Operator:

Owner/Operator Indicator:	Operator

PACIFIC BELL (Continued) **1000251160**

Owner/Operator Name: PACIFIC BELL TELEPHONE COMPANY
Legal Status: Private
Date Became Current: 19820723
Date Ended Current: Not reported
Owner/Operator Address: 308 S AKARD ST
Owner/Operator City,State,Zip: DALLAS, TX 75202
Owner/Operator Telephone: 800-566-9347
Owner/Operator Telephone Ext: 4
Owner/Operator Fax: Not reported
Owner/Operator Email: EHSWASTEMANAGER@ATT.COM

Owner/Operator Indicator: Owner
Owner/Operator Name: THE PACIFIC TELEPHONE AND TELEGRAPH CO
Legal Status: Private
Date Became Current: Not reported
Date Ended Current: Not reported
Owner/Operator Address: NOT REQUIRED
Owner/Operator City,State,Zip: NOT REQUIRED, ME 99999
Owner/Operator Telephone: 415-555-1212
Owner/Operator Telephone Ext: Not reported
Owner/Operator Fax: Not reported
Owner/Operator Email: Not reported

Owner/Operator Indicator: Owner
Owner/Operator Name: THE PACIFIC TELEPHONE AND TELEGRAPH CO
Legal Status: Private
Date Became Current: 19820723
Date Ended Current: Not reported
Owner/Operator Address: 430 BUSH ST
Owner/Operator City,State,Zip: SAN FRANCISCO, CA 94108
Owner/Operator Telephone: 800-566-9347
Owner/Operator Telephone Ext: 4
Owner/Operator Fax: Not reported
Owner/Operator Email: EHSWASTEMANAGER@ATT.COM

Historic Generators:
Receive Date: 19810119
Handler Name: PACIFIC BELL
Federal Waste Generator Description: Large Quantity Generator
State District Owner: Ca
Large Quantity Handler of Universal Waste: No
Recognized Trader Importer: No
Recognized Trader Exporter: No
Spent Lead Acid Battery Importer: No
Spent Lead Acid Battery Exporter: No
Current Record: No
Non Storage Recycler Activity: Not reported
Electronic Manifest Broker: Not reported

Receive Date: 20220705
Handler Name: PACIFIC BELL
Federal Waste Generator Description: Conditionally Exempt Small Quantity Generator
State District Owner: Ca
Large Quantity Handler of Universal Waste: No
Recognized Trader Importer: No
Recognized Trader Exporter: No
Spent Lead Acid Battery Importer: No

PACIFIC BELL (Continued) **1000251160**

Spent Lead Acid Battery Exporter: No
Current Record: Yes
Non Storage Recycler Activity: No
Electronic Manifest Broker: No

List of NAICS Codes and Descriptions:
NAICS Code: 51711
NAICS Description: WIRED AND WIRELESS TELECOMMUNICATIONS CARRIERS (EXCEPT SATELLITE)

Facility Has Received Notices of Violations:
Violations: No Violations Found

Evaluation Action Summary:
Evaluations: No Evaluations Found

LUST:
Name: PACIFIC BELL
Address: 305 HOPE ST
City,State,Zip: MOUNTAIN VIEW, CA 94035
Lead Agency: SANTA CLARA COUNTY LOP
Case Type: LUST Cleanup Site
Geo Track: http://geotracker.waterboards.ca.gov/profile_report.asp?global_id=T0608500834
Global Id: T0608500834
Latitude: 37.391846
Longitude: -122.077933
Status: Completed - Case Closed
Status Date: 10/13/1995
Case Worker: DEH
RB Case Number: Not reported
Local Agency: SANTA CLARA COUNTY LOP
File Location: All Files are on GeoTracker or in the Local Agency Database
Local Case Number: Not reported
Potential Media Affect: Soil
Potential Contaminants of Concern: Diesel
EPA Region: 9
Coordinate Source: * Digitized From APN (Acessor Parcel Maps)
Cuf Case: NO
Quantity Released Gallons: Not reported
Begin Date: 01/01/1991
Leak Reported Date: 01/01/1991
How Discovered: Not reported
How Discovered Description: Not reported
Discharge Source: Not reported
Discharge Cause: Not reported
Stop Method: Not reported
Stop Description: Not reported
No Further Action Date: 10/13/1995
CA Water Watershed Name: Santa Clara - Palo Alto (205.50)
Dwr Groundwater Subbasin Name: Santa Clara Valley - Santa Clara (2-009.02)
Disadvantaged Community: Not reported
CA Enviroscreen 3 Score: 1-5% (lowest scores)
CA Enviroscreen 4 Score: 15-20%
Military DOD Site: No
Facility Project Subtype: Not reported

PACIFIC BELL (Continued) **1000251160**

RWQCB Region: SAN FRANCISCO BAY RWQCB (REGION 2)
Site History: Not reported

LUST:
Global Id: T0608500834
Contact Type: Local Agency Caseworker - Primary Caseworker
Contact Name: DEH CASEWORKER
Organization Name: SANTA CLARA COUNTY LOP
Address: 1555 Berger Drive, Suite 300
City: SAN JOSE
Email: smp@deh.sccgov.org
Phone Number: 4089183400

Global Id: T0608500834
Contact Type: Regional Board Caseworker
Contact Name: Regional Water Board
Organization Name: SAN FRANCISCO BAY RWQCB (REGION 2)
Address: 1515 CLAY ST SUITE 1400
City: OAKLAND
Email: Not reported
Phone Number: Not reported

LUST:
Global Id: T0608500834
Action Type: ENFORCEMENT
Date: 10/13/1995
Action: Closure/No Further Action Letter

Global Id: T0608500834
Action Type: Other
Date: 01/01/1991
Action: Leak Reported

Global Id: T0608500834
Action Type: RESPONSE
Date: 08/07/1992
Action: Other Report / Document

LUST:
Global Id: T0608500834
Status: Open - Case Begin Date
Status Date: 01/01/1991

Global Id: T0608500834
Status: Completed - Case Closed
Status Date: 10/13/1995

LUST SANTA CLARA:
Name: PACIFIC BELL
Address: 305 HOPE ST
City,State,Zip: MOUNTAIN VIEW, CA
Region: SANTA CLARA
SCVWD ID: 06S2W21R03F
Date Closed: 10/13/1995
EDR Link ID: 06S2W21R03F

PACIFIC BELL (Continued) **1000251160**

CERS HAZ WASTE:
Name: AT&T CALIFORNIA - P6006
Address: 305 HOPE ST
City,State,Zip: MOUNTAIN VIEW, CA 94041
Site ID: 433561
CERS ID: 10077049
CERS Description: Hazardous Waste Generator

SWEEPS UST:
Name: PACIFIC BELL (P6-006)
Address: 305 HOPE ST
City: MOUNTAIN VIEW
Status: Active
Comp Number: 36932
Number: 9
Board Of Equalization: 44-026005
Referral Date: 06-22-92
Action Date: 06-22-92
Created Date: 10-13-88
Owner Tank Id: D-72-10K
SWRCB Tank Id: 43-005-064932-000001
Tank Status: A
Capacity: 10000
Active Date: 04-01-93
Tank Use: M.V. FUEL
STG: P
Content: DIESEL
Number Of Tanks: 1

HIST UST:
Name: PACIFIC BELL (P6-006)
Address: 305 HOPE ST
City,State,Zip: MOUNTAIN VIEW, CA 94041
File Number: 000206b6
URL: https://documents.geotracker.waterboards.ca.gov/ustpdfs/pdf/000206b6.pdf
Region: STATE
Facility ID: 00000036932
Facility Type: Other
Other Type: SIC 4800
Contact Name: E.J. KOEHLER
Telephone: 4155426758
Owner Name: PACIFIC BELL
Owner Address: 370 THIRD STREET
Owner City,St,Zip: SAN FRANCISCO, CA 94107
Total Tanks: 0001

Tank Num: 001
Container Num: D-72-10K
Year Installed: 1972
Tank Capacity: 00010000
Tank Used for: PRODUCT
Type of Fuel: DIESEL
Container Construction Thickness: Not reported
Leak Detection: Visual

Tank Num: 002

PACIFIC BELL (Continued) **1000251160**

Container Num: 1
Year Installed: 1972
Tank Capacity: 00010000
Tank Used for: PRODUCT
Type of Fuel: DIESEL
Container Construction Thickness: Not reported
Leak Detection: None

Click here for Geo Tracker PDF:

CERS TANKS:
Name: AT&T CALIFORNIA - P6006
Address: 305 HOPE ST
City,State,Zip: MOUNTAIN VIEW, CA 94041
Site ID: 433561
CERS ID: 10077049
CERS Description: Underground Storage Tank

CA FID UST:
Facility ID: 43001082
Regulated By: UTNKA
Regulated ID: 00036932
Cortese Code: Not reported
SIC Code: Not reported
Facility Phone: 4155426758
Mail To: Not reported
Mailing Address: 370 003RD ST
Mailing Address 2: Not reported
Mailing City,St,Zip: MOUNTAIN VIEW 94041
Contact: Not reported
Contact Phone: Not reported
DUNs Number: Not reported
NPDES Number: Not reported
EPA ID: Not reported
Comments: Not reported
Status: Active

CHMIRS:
Name: Not reported
Address: 305 HOPE ST
City,State,Zip: MOUNTAIN VIEW, CA 30349
OES Incident Number: 9-0907
OES notification: 02/25/1999
OES Date: Not reported
OES Time: Not reported
Date Completed: **Not reported**
Property Use: Not reported
Agency Id Number: Not reported
Agency Incident Number: Not reported
Time Notified: Not reported
Time Completed: Not reported
Surrounding Area: Not reported
Estimated Temperature: Not reported
Property Management: Not reported
More Than Two Substances Involved?: Not reported
Resp Agncy Personel # Of Decontaminated: Not reported

PACIFIC BELL (Continued) **1000251160**

Responding Agency Personel # Of Injuries:	Not reported
Responding Agency Personel # Of Fatalities:	Not reported
Others Number Of Decontaminated:	Not reported
Others Number Of Injuries:	Not reported
Others Number Of Fatalities:	Not reported
Vehicle Make/year:	Not reported
Vehicle License Number:	Not reported
Vehicle State:	Not reported
Vehicle Id Number:	Not reported
CA DOT PUC/ICC Number:	Not reported
Company Name:	Not reported
Reporting Officer Name/ID:	Not reported
Report Date:	Not reported
Facility Telephone:	Not reported
Waterway Involved:	No
Waterway:	Not reported
Spill Site:	Not reported
Cleanup By:	Contractor
Containment:	Not reported
What Happened:	Not reported
Type:	Not reported
Measure:	Not reported
Other:	Not reported
Date/Time:	Not reported
Year:	1999
Agency:	Cura Emergency Svc
Incident Date:	2/24/199912:00:00 AM
Admin Agency:	Santa Clara County Health Department
Amount:	Not reported
Contained:	Yes
Site Type:	Merchant/Business
E Date:	Not reported
Substance:	Sulphuric Acid
Gallons:	80
Unknown:	0
Substance #2:	Not reported
Substance #3:	Not reported
Evacuations:	0
Number of Injuries:	0
Number of Fatalities:	0
#1 Pipeline:	Not reported
#2 Pipeline:	Not reported
#3 Pipeline:	Not reported
#1 Vessel >= 300 Tons:	Not reported
#2 Vessel >= 300 Tons:	Not reported
#3 Vessel >= 300 Tons:	Not reported
Evacs:	Not reported
Injuries:	Not reported
Fatals:	Not reported
Comments:	Not reported
Description:	While unloading batteries at Pacific Bell terminal, dropped, spilling material onto concrete floor

FINDS:
Registry ID: 110002948829

PACIFIC BELL (Continued) **1000251160**

Click Here for FRS Facility Detail Report:

Environmental Interest/Information System:

THE EMISSION INVENTORY SYSTEM (EIS) MAINTAINS AN INVENTORY OF LARGE STATIONARY SOURCES AND VOLUNTARILY-REPORTED SMALLER SOURCES OF AIR POINT POLLUTANT EMITTERS. IT CONTAINS INFORMATION ABOUT FACILITY SITES AND THEIR PHYSICAL LOCATION, EMISSIONS UNITS, EMISSIONS PROCESSES, RELEASE POINTS, CONTROL APPROACHES, AND REGULATIONS. FACILITY INVENTORY DATA ARE KEPT SEPARATE FROM THE EMISSIONS DATA AND HAVE STABLE IDENTIFIERS TO IMPROVE CONTINUITY FROM YEAR TO YEAR AND TO HELP IDENTIFY DUPLICATE OR MISSING FACILITIES
The Resource Conservation and Recovery Act Information System (RCRAInfo) is EPA's comprehensive information system in support of the Resource Conservation and Recovery Act (RCRA) of 1976 and the Hazardous and Solid Waste Amendments (HSWA) of 1984. It tracks many types of information about generators, transporters, treaters, storers, and disposers of hazardous waste.
The California Environmental Protection Agency (CalEPA) has recently implemented a new data warehouse system (nSite). This data warehouse combines and merges facility and site information from five different systems managed within CalEPA. The five systems are: California Environmental Reporting System (CERS),EnviroStor, GeoTracker, California Integrated Water Quality System (CIWQS), andToxic Release Inventory (TRI).
California's Hazardous Waste Tracking System Data Mart (HWTS-DATAMART) provides information on hazardous waste shipments for generators, transporters, and treatment, storage, and disposal facilities.

Click this hyperlink while viewing on your computer to access additional FINDS: detail in the EDR Site Report.

CUPA SANTA CLARA:

Name:	AT&T CALIFORNIA - P6006
Address:	305 HOPE ST
City,State,Zip:	MOUNTAIN VIEW, CA 94041
Region:	SANTA CLARA
Telephone:	4084910244
UDF Email:	ds1787@att.com
PE#:	2205
Program Description:	GENERATES 100 KG YR TO <5 TONS/YR
Program Identifier:	DEH PERMIT-HAZ WASTE GENERATOR PROGRAM
Latitude:	37.39163
Longitude:	-122.07852602
Record ID:	PR0377485
Facility ID:	FA0257906

EMI:

Name:	PACIFIC BELL
Address:	305 HOPE STREET
City,State,Zip:	MOUNTAIN VIEW, CA 94041
Year:	2003
County Code:	43
Air Basin:	SF
Facility ID:	13491
Air District Name:	BA
SIC Code:	4813
Air District Name:	BAY AREA AQMD

PACIFIC BELL (Continued) **1000251160**

Community Health Air Pollution Info System:	Not reported
Consolidated Emission Reporting Rule:	Not reported
Total Organic Hydrocarbon Gases Tons/Yr:	0
Reactive Organic Gases Tons/Yr:	0
Carbon Monoxide Emissions Tons/Yr:	0
NOX - Oxides of Nitrogen Tons/Yr:	1
SOX - Oxides of Sulphur Tons/Yr:	0
Particulate Matter Tons/Yr:	0
Part. Matter 10 Micrometers and Smllr Tons/Yr:	0

Name:	PACIFIC BELL
Address:	305 HOPE STREET
City,State,Zip:	MOUNTAIN VIEW, CA 94041
Year:	2004
County Code:	43
Air Basin:	SF
Facility ID:	13491
Air District Name:	BA
SIC Code:	4813
Air District Name:	BAY AREA AQMD
Community Health Air Pollution Info System:	Not reported
Consolidated Emission Reporting Rule:	Not reported
Total Organic Hydrocarbon Gases Tons/Yr:	0.048
Reactive Organic Gases Tons/Yr:	0.0401616
Carbon Monoxide Emissions Tons/Yr:	0.132
NOX - Oxides of Nitrogen Tons/Yr:	0.606
SOX - Oxides of Sulphur Tons/Yr:	0.009
Particulate Matter Tons/Yr:	0.043
Part. Matter 10 Micrometers and Smllr Tons/Yr:	0.041968

Name:	PACIFIC BELL
Address:	305 HOPE STREET
City,State,Zip:	MOUNTAIN VIEW, CA 94041
Year:	2005
County Code:	43
Air Basin:	SF
Facility ID:	13491
Air District Name:	BA
SIC Code:	4813
Air District Name:	BAY AREA AQMD
Community Health Air Pollution Info System:	Not reported
Consolidated Emission Reporting Rule:	Not reported
Total Organic Hydrocarbon Gases Tons/Yr:	.048
Reactive Organic Gases Tons/Yr:	.0401616
Carbon Monoxide Emissions Tons/Yr:	.132
NOX - Oxides of Nitrogen Tons/Yr:	.606
SOX - Oxides of Sulphur Tons/Yr:	.009
Particulate Matter Tons/Yr:	.043
Part. Matter 10 Micrometers and Smllr Tons/Yr:	.041968

Name:	AT&T
Address:	305 HOPE STREET
City,State,Zip:	MOUNTAIN VIEW, CA 94041
Year:	2006
County Code:	43
Air Basin:	SF
Facility ID:	13491

PACIFIC BELL (Continued) **1000251160**

Air District Name:	BA
SIC Code:	4813
Air District Name:	BAY AREA AQMD
Community Health Air Pollution Info System:	Not reported
Consolidated Emission Reporting Rule:	Not reported
Total Organic Hydrocarbon Gases Tons/Yr:	.017
Reactive Organic Gases Tons/Yr:	.0142239
Carbon Monoxide Emissions Tons/Yr:	.046
NOX - Oxides of Nitrogen Tons/Yr:	.211
SOX - Oxides of Sulphur Tons/Yr:	.003
Particulate Matter Tons/Yr:	.015
Part. Matter 10 Micrometers and Smllr Tons/Yr:	.01464

Name:	AT&T
Address:	305 HOPE STREET
City,State,Zip:	MOUNTAIN VIEW, CA 94041
Year:	2007
County Code:	43
Air Basin:	SF
Facility ID:	13491
Air District Name:	BA
SIC Code:	4813
Air District Name:	BAY AREA AQMD
Community Health Air Pollution Info System:	Not reported
Consolidated Emission Reporting Rule:	Not reported
Total Organic Hydrocarbon Gases Tons/Yr:	.017
Reactive Organic Gases Tons/Yr:	.0142239
Carbon Monoxide Emissions Tons/Yr:	.046
NOX - Oxides of Nitrogen Tons/Yr:	.211
SOX - Oxides of Sulphur Tons/Yr:	.003
Particulate Matter Tons/Yr:	.015
Part. Matter 10 Micrometers and Smllr Tons/Yr:	.01464

Name:	AT&T
Address:	305 HOPE STREET
City,State,Zip:	MOUNTAIN VIEW, CA 94040
Year:	2008
County Code:	43
Air Basin:	SF
Facility ID:	13491
Air District Name:	BA
SIC Code:	4813
Air District Name:	BAY AREA AQMD
Community Health Air Pollution Info System:	Not reported
Consolidated Emission Reporting Rule:	Not reported
Total Organic Hydrocarbon Gases Tons/Yr:	.013
Reactive Organic Gases Tons/Yr:	.0108771
Carbon Monoxide Emissions Tons/Yr:	.039
NOX - Oxides of Nitrogen Tons/Yr:	.182
SOX - Oxides of Sulphur Tons/Yr:	0
Particulate Matter Tons/Yr:	.013
Part. Matter 10 Micrometers and Smllr Tons/Yr:	.012688

Name:	AT&T
Address:	305 HOPE STREET
City,State,Zip:	MOUNTAIN VIEW, CA 94040
Year:	2009

PACIFIC BELL (Continued) **1000251160**

County Code:	43
Air Basin:	SF
Facility ID:	13491
Air District Name:	BA
SIC Code:	4813
Air District Name:	BAY AREA AQMD
Community Health Air Pollution Info System:	Not reported
Consolidated Emission Reporting Rule:	Not reported
Total Organic Hydrocarbon Gases Tons/Yr:	1.2999999999999999E-2
Reactive Organic Gases Tons/Yr:	1.0877100000000001E-2
Carbon Monoxide Emissions Tons/Yr:	0.039
NOX - Oxides of Nitrogen Tons/Yr:	0.182
SOX - Oxides of Sulphur Tons/Yr:	0
Particulate Matter Tons/Yr:	0.0133196721311475
Part. Matter 10 Micrometers and Smllr Tons/Yr:	1.2999999999999999E-2

Name:	AT&T
Address:	305 HOPE STREET
City,State,Zip:	MOUNTAIN VIEW, CA 94040
Year:	2010
County Code:	43
Air Basin:	SF
Facility ID:	13491
Air District Name:	BA
SIC Code:	4813
Air District Name:	BAY AREA AQMD
Community Health Air Pollution Info System:	Not reported
Consolidated Emission Reporting Rule:	Not reported
Total Organic Hydrocarbon Gases Tons/Yr:	0.014
Reactive Organic Gases Tons/Yr:	0.0117138
Carbon Monoxide Emissions Tons/Yr:	4.1000000000000002E-2
NOX - Oxides of Nitrogen Tons/Yr:	0.189
SOX - Oxides of Sulphur Tons/Yr:	0
Particulate Matter Tons/Yr:	0.0133196721311475
Part. Matter 10 Micrometers and Smllr Tons/Yr:	1.2999999999999999E-2

Name:	AT&T
Address:	305 HOPE STREET
City,State,Zip:	MOUNTAIN VIEW, CA 94040
Year:	2011
County Code:	43
Air Basin:	SF
Facility ID:	13491
Air District Name:	BA
SIC Code:	4813
Air District Name:	BAY AREA AQMD
Community Health Air Pollution Info System:	Not reported
Consolidated Emission Reporting Rule:	Not reported
Total Organic Hydrocarbon Gases Tons/Yr:	0.014
Reactive Organic Gases Tons/Yr:	0.0117138
Carbon Monoxide Emissions Tons/Yr:	0.041
NOX - Oxides of Nitrogen Tons/Yr:	0.189
SOX - Oxides of Sulphur Tons/Yr:	0
Particulate Matter Tons/Yr:	0
Part. Matter 10 Micrometers and Smllr Tons/Yr:	0

Name:	AT&T

PACIFIC BELL (Continued) **1000251160**

Address:	305 HOPE STREET
City,State,Zip:	MOUNTAIN VIEW, CA 94040
Year:	2012
County Code:	43
Air Basin:	SF
Facility ID:	13491
Air District Name:	BA
SIC Code:	4813
Air District Name:	BAY AREA AQMD
Community Health Air Pollution Info System:	Not reported
Consolidated Emission Reporting Rule:	Not reported
Total Organic Hydrocarbon Gases Tons/Yr:	0.014
Reactive Organic Gases Tons/Yr:	0.0117138
Carbon Monoxide Emissions Tons/Yr:	0.041
NOX - Oxides of Nitrogen Tons/Yr:	0.189
SOX - Oxides of Sulphur Tons/Yr:	0
Particulate Matter Tons/Yr:	0.013319672131
Part. Matter 10 Micrometers and Smllr Tons/Yr:	0.013

Name:	AT&T
Address:	305 HOPE STREET
City,State,Zip:	MOUNTAIN VIEW, CA 94040
Year:	2013
County Code:	43
Air Basin:	SF
Facility ID:	13491
Air District Name:	BA
SIC Code:	4813
Air District Name:	BAY AREA AQMD
Community Health Air Pollution Info System:	Not reported
Consolidated Emission Reporting Rule:	Not reported
Total Organic Hydrocarbon Gases Tons/Yr:	0.04
Reactive Organic Gases Tons/Yr:	0.033468
Carbon Monoxide Emissions Tons/Yr:	0.121
NOX - Oxides of Nitrogen Tons/Yr:	0.556
SOX - Oxides of Sulphur Tons/Yr:	0
Particulate Matter Tons/Yr:	0.041
Part. Matter 10 Micrometers and Smllr Tons/Yr:	0.04

Name:	AT&T
Address:	305 HOPE STREET
City,State,Zip:	MOUNTAIN VIEW, CA 94040
Year:	2014
County Code:	43
Air Basin:	SF
Facility ID:	13491
Air District Name:	BA
SIC Code:	4813
Air District Name:	BAY AREA AQMD
Community Health Air Pollution Info System:	Not reported
Consolidated Emission Reporting Rule:	Not reported
Total Organic Hydrocarbon Gases Tons/Yr:	0.040046212
Reactive Organic Gases Tons/Yr:	0
Carbon Monoxide Emissions Tons/Yr:	0.120931219
NOX - Oxides of Nitrogen Tons/Yr:	0.556257973
SOX - Oxides of Sulphur Tons/Yr:	0.000257868
Particulate Matter Tons/Yr:	0.041408793

PACIFIC BELL (Continued) **1000251160**

Part. Matter 10 Micrometers and Smllr Tons/Yr:0.039752442

Name:	AT&T
Address:	305 HOPE STREET
City,State,Zip:	MOUNTAIN VIEW, CA 94040
Year:	2015
County Code:	43
Air Basin:	SF
Facility ID:	13491
Air District Name:	BA
SIC Code:	4813
Air District Name:	BAY AREA AQMD
Community Health Air Pollution Info System:	Not reported
Consolidated Emission Reporting Rule:	Not reported
Total Organic Hydrocarbon Gases Tons/Yr:	0.01475049
Reactive Organic Gases Tons/Yr:	0.01436092
Carbon Monoxide Emissions Tons/Yr:	0.0445434
NOX - Oxides of Nitrogen Tons/Yr:	0.2048902
SOX - Oxides of Sulphur Tons/Yr:	9.4982e-005
Particulate Matter Tons/Yr:	0.002926114
Part. Matter 10 Micrometers and Smllr Tons/Yr:	0.002809069

Name:	AT&T
Address:	305 HOPE STREET
City,State,Zip:	MOUNTAIN VIEW, CA 94040
Year:	2016
County Code:	43
Air Basin:	SF
Facility ID:	13491
Air District Name:	BA
SIC Code:	4813
Air District Name:	BAY AREA AQMD
Community Health Air Pollution Info System:	Not reported
Consolidated Emission Reporting Rule:	Not reported
Total Organic Hydrocarbon Gases Tons/Yr:	0.014750492
Reactive Organic Gases Tons/Yr:	0.012958307222
Carbon Monoxide Emissions Tons/Yr:	0.044543397
NOX - Oxides of Nitrogen Tons/Yr:	0.2048902
SOX - Oxides of Sulphur Tons/Yr:	9.4982e-005
Particulate Matter Tons/Yr:	0.002926114
Part. Matter 10 Micrometers and Smllr Tons/Yr:	0.002809069

Name:	AT&T
Address:	305 HOPE STREET
City,State,Zip:	MOUNTAIN VIEW, CA 94040
Year:	2017
County Code:	43
Air Basin:	SF
Facility ID:	13491
Air District Name:	BA
SIC Code:	4813
Air District Name:	BAY AREA AQMD
Community Health Air Pollution Info System:	Not reported
Consolidated Emission Reporting Rule:	Not reported
Total Organic Hydrocarbon Gases Tons/Yr:	0.016517038
Reactive Organic Gases Tons/Yr:	0.014510217883
Carbon Monoxide Emissions Tons/Yr:	0.049877999

PACIFIC BELL (Continued) **1000251160**

NOX - Oxides of Nitrogen Tons/Yr:	0.229428231
SOX - Oxides of Sulphur Tons/Yr:	0.000106357
Particulate Matter Tons/Yr:	0.003276549
Part. Matter 10 Micrometers and Smllr Tons/Yr:	0.003145487

Name:	AT&T
Address:	305 HOPE STREET
City,State,Zip:	MOUNTAIN VIEW, CA 94040
Year:	2018
County Code:	43
Air Basin:	SF
Facility ID:	13491
Air District Name:	BA
SIC Code:	4813
Air District Name:	BAY AREA AQMD
Community Health Air Pollution Info System:	Not reported
Consolidated Emission Reporting Rule:	Not reported
Total Organic Hydrocarbon Gases Tons/Yr:	0.016527998
Reactive Organic Gases Tons/Yr:	0.014519846243
Carbon Monoxide Emissions Tons/Yr:	0.049911096
NOX - Oxides of Nitrogen Tons/Yr:	0.22958047
SOX - Oxides of Sulphur Tons/Yr:	0.000106428
Particulate Matter Tons/Yr:	0.003278723
Part. Matter 10 Micrometers and Smllr Tons/Yr:	0.003147574

Name:	AT&T
Address:	305 HOPE STREET
City,State,Zip:	MOUNTAIN VIEW, CA 94040
Year:	2019
County Code:	43
Air Basin:	SF
Facility ID:	13491
Air District Name:	BA
SIC Code:	4813
Air District Name:	BAY AREA AQMD
Community Health Air Pollution Info System:	Not reported
Consolidated Emission Reporting Rule:	Not reported
Total Organic Hydrocarbon Gases Tons/Yr:	0.012494015
Reactive Organic Gases Tons/Yr:	0.010975992177
Carbon Monoxide Emissions Tons/Yr:	0.037729317
NOX - Oxides of Nitrogen Tons/Yr:	0.173546873
SOX - Oxides of Sulphur Tons/Yr:	8.0452e-005
Particulate Matter Tons/Yr:	0.002478488
Part. Matter 10 Micrometers and Smllr Tons/Yr:	0.002379348

Name:	AT&T
Address:	305 HOPE STREET
City,State,Zip:	MOUNTAIN VIEW, CA 94040
Year:	2020
County Code:	43
Air Basin:	SF
Facility ID:	13491
Air District Name:	BA
SIC Code:	4813
Air District Name:	BAY AREA AQMD
Community Health Air Pollution Info System:	Not reported
Consolidated Emission Reporting Rule:	Not reported

PACIFIC BELL (Continued) **1000251160**

Total Organic Hydrocarbon Gases Tons/Yr:	0.012494015
Reactive Organic Gases Tons/Yr:	0.010975992177
Carbon Monoxide Emissions Tons/Yr:	0.037729317
NOX - Oxides of Nitrogen Tons/Yr:	0.173546873
SOX - Oxides of Sulphur Tons/Yr:	8.0452e-005
Particulate Matter Tons/Yr:	0.002478488
Part. Matter 10 Micrometers and Smllr Tons/Yr:	0.002379348

Name:	AT&T
Address:	305 HOPE STREET
City,State,Zip:	MOUNTAIN VIEW, CA 94040
Year:	2021
County Code:	43
Air Basin:	SF
Facility ID:	13491
Air District Name:	BA
SIC Code:	4813
Air District Name:	BAY AREA AQMD
Community Health Air Pollution Info System:	Not reported
Consolidated Emission Reporting Rule:	Not reported
Total Organic Hydrocarbon Gases Tons/Yr:	0.006701626
Reactive Organic Gases Tons/Yr:	0.005887378441
Carbon Monoxide Emissions Tons/Yr:	0.057412687
NOX - Oxides of Nitrogen Tons/Yr:	0.250624716
SOX - Oxides of Sulphur Tons/Yr:	0.000126308
Particulate Matter Tons/Yr:	0.00276082
Part. Matter 10 Micrometers and Smllr Tons/Yr:	0.00276082

HIST CORTESE:

edr_fname:	PACIFIC BELL
edr_fadd1:	305 HOPE
City,State,Zip:	MOUNTAIN VIEW, CA 94120
Region:	CORTESE
Facility County Code:	43
Reg By:	LTNKA
Reg Id:	43-0820

CERS:

Name:	AT&T CALIFORNIA - P6006
Address:	305 HOPE ST
City,State,Zip:	MOUNTAIN VIEW, CA 94041
Site ID:	433561
CERS ID:	10077049
CERS Description:	Chemical Storage Facilities

Violations:

Site ID:	433561
Site Name:	AT&T California - P6006
Violation Date:	09-14-2021
Citation:	HSC 6.7 25291(a)(2) - California Health and Safety Code, Chapter 6.7, Section(s) 25291(a)(2)
Violation Description:	Failure to maintain secondary containment (e.g., failure of secondary containment testing).
Violation Notes:	Returned to compliance on 01/13/2022. Vent line failure
Violation Division:	Mountain View Fire Department
Violation Program:	UST
Violation Source:	CERS,

PACIFIC BELL (Continued) **1000251160**

Evaluation:

Eval General Type:	Compliance Evaluation Inspection
Eval Date:	01-13-2022
Violations Found:	No
Eval Type:	Routine done by local agency
Eval Notes:	Not reported
Eval Division:	Mountain View Fire Department
Eval Program:	UST
Eval Source:	CERS,

Eval General Type:	Compliance Evaluation Inspection
Eval Date:	02-14-2023
Violations Found:	No
Eval Type:	Routine done by local agency
Eval Notes:	No Violations
Eval Division:	Mountain View Fire Department
Eval Program:	HMRRP
Eval Source:	CERS,

Eval General Type:	Compliance Evaluation Inspection
Eval Date:	09-14-2021
Violations Found:	Yes
Eval Type:	Routine done by local agency
Eval Notes:	Not reported
Eval Division:	Mountain View Fire Department
Eval Program:	UST
Eval Source:	CERS,

Eval General Type:	Compliance Evaluation Inspection
Eval Date:	10-23-2013
Violations Found:	No
Eval Type:	Routine done by local agency
Eval Notes:	Not reported
Eval Division:	Mountain View Fire Department
Eval Program:	HMRRP
Eval Source:	CERS,

Eval General Type:	Compliance Evaluation Inspection
Eval Date:	01-09-2019
Violations Found:	No
Eval Type:	Routine done by local agency
Eval Notes:	No Violations
Eval Division:	Mountain View Fire Department
Eval Program:	HMRRP
Eval Source:	CERS,

Eval General Type:	Compliance Evaluation Inspection
Eval Date:	01-10-2023
Violations Found:	No
Eval Type:	Routine done by local agency
Eval Notes:	No Violations.
Eval Division:	Mountain View Fire Department
Eval Program:	UST
Eval Source:	CERS,

Eval General Type:	Compliance Evaluation Inspection
Eval Date:	01-23-2018

PACIFIC BELL (Continued) **1000251160**

Violations Found: No
Eval Type: Routine done by local agency
Eval Notes: No Violations
Eval Division: Mountain View Fire Department
Eval Program: UST
Eval Source: CERS,

Eval General Type: Compliance Evaluation Inspection
Eval Date: 02-23-2015
Violations Found: No
Eval Type: Routine done by local agency
Eval Notes: Not reported
Eval Division: Mountain View Fire Department
Eval Program: UST
Eval Source: CERS,

Eval General Type: Compliance Evaluation Inspection
Eval Date: 10-21-2016
Violations Found: No
Eval Type: Routine done by local agency
Eval Notes: No Violations.
Eval Division: Mountain View Fire Department
Eval Program: HMRRP
Eval Source: CERS,

Eval General Type: Compliance Evaluation Inspection
Eval Date: 01-13-2020
Violations Found: No
Eval Type: Routine done by local agency
Eval Notes: No Violations
Eval Division: Mountain View Fire Department
Eval Program: UST
Eval Source: CERS,

Eval General Type: Other/Unknown
Eval Date: 01-13-2022
Violations Found: No
Eval Type: Other, not routine, done by local agency
Eval Notes: Not reported
Eval Division: Mountain View Fire Department
Eval Program: UST
Eval Source: CERS,

Eval General Type: Compliance Evaluation Inspection
Eval Date: 01-09-2019
Violations Found: No
Eval Type: Routine done by local agency
Eval Notes: No Violations
Eval Division: Mountain View Fire Department
Eval Program: UST
Eval Source: CERS,

Eval General Type: Compliance Evaluation Inspection
Eval Date: 01-11-2021
Violations Found: No
Eval Type: Routine done by local agency
Eval Notes: Not reported

PACIFIC BELL (Continued) **1000251160**

Eval Division: Mountain View Fire Department
Eval Program: UST
Eval Source: CERS,

Eval General Type: Compliance Evaluation Inspection
Eval Date: 01-13-2020
Violations Found: No
Eval Type: Routine done by local agency
Eval Notes: No Violations
Eval Division: Mountain View Fire Department
Eval Program: HMRRP
Eval Source: CERS,

Eval General Type: Compliance Evaluation Inspection
Eval Date: 01-23-2018
Violations Found: No
Eval Type: Routine done by local agency
Eval Notes: EPA ID CAT080019920 is active. Hazardous Waste tracking System (HWTS) data and hazardous waste and Universal Waste records for the past 36 months were reviewed and are in order. No hazardous wastes are currently accumulated on-site. The only Universal Wastes currently being accumulated are spent consumer-type batteries.
Eval Division: Santa Clara County Environmental Health
Eval Program: HW
Eval Source: CERS,

Eval General Type: Compliance Evaluation Inspection
Eval Date: 01-26-2017
Violations Found: No
Eval Type: Routine done by local agency
Eval Notes: No violations.
Eval Division: Mountain View Fire Department
Eval Program: UST
Eval Source: CERS,

Eval General Type: Compliance Evaluation Inspection
Eval Date: 02-08-2016
Violations Found: No
Eval Type: Routine done by local agency
Eval Notes: No violations.
Eval Division: Mountain View Fire Department
Eval Program: UST
Eval Source: CERS,

Eval General Type: Compliance Evaluation Inspection
Eval Date: 02-26-2014
Violations Found: No
Eval Type: Routine done by local agency
Eval Notes: Not reported
Eval Division: Mountain View Fire Department
Eval Program: UST
Eval Source: CERS,

Coordinates:
Site ID: 433561
Facility Name: AT&T California - P6006
Env Int Type Code: HMBP

PACIFIC BELL (Continued) **1000251160**

Program ID: 10077049
Coord Name: Not reported
Ref Point Type Desc: Unknown,
Latitude: 37.391550
Longitude: -122.078570

Affiliation:
Affiliation Type Desc: CUPA District
Entity Name: Santa Clara County Environmental Health
Entity Title: Not reported
Affiliation Address: 1555 Berger Drive, Suite 300
Affiliation City: San Jose
Affiliation State: CA
Affiliation Country: Not reported
Affiliation Zip: 95112-2716
Affiliation Phone: (408) 918-3400,

Affiliation Type Desc: Identification Signer
Entity Name: Jeremy McGrue
Entity Title: National EPCRA Manager
Affiliation Address: Not reported
Affiliation City: Not reported
Affiliation State: Not reported
Affiliation Country: Not reported
Affiliation Zip: Not reported
Affiliation Phone: ,

Affiliation Type Desc: Operator
Entity Name: AT&T California
Entity Title: Not reported
Affiliation Address: Not reported
Affiliation City: Not reported
Affiliation State: Not reported
Affiliation Country: Not reported
Affiliation Zip: Not reported
Affiliation Phone: (800) 566-9347,

Affiliation Type Desc: UST Permit Applicant
Entity Name: Sarah Bullock
Entity Title: Authorized Agent to AT&T
Affiliation Address: Not reported
Affiliation City: Not reported
Affiliation State: Not reported
Affiliation Country: Not reported
Affiliation Zip: Not reported
Affiliation Phone: (800) 566-9347,

Affiliation Type Desc: Document Preparer
Entity Name: Peter Burnell, Sigma Consultants, Inc.
Entity Title: Not reported
Affiliation Address: Not reported
Affiliation City: Not reported
Affiliation State: Not reported
Affiliation Country: Not reported
Affiliation Zip: Not reported
Affiliation Phone: ,

PACIFIC BELL (Continued) **1000251160**

Affiliation Type Desc:	Facility Mailing Address
Entity Name:	Mailing Address
Entity Title:	Not reported
Affiliation Address:	311 S. Akard Street, Floor 12
Affiliation City:	Dallas
Affiliation State:	TX
Affiliation Country:	Not reported
Affiliation Zip:	75202
Affiliation Phone:	,

Affiliation Type Desc:	Property Owner
Entity Name:	Pacific Bell Telephone Company dba AT&T California
Entity Title:	Not reported
Affiliation Address:	311 S. Akard Street, Floor 12
Affiliation City:	Dallas
Affiliation State:	TX
Affiliation Country:	United States
Affiliation Zip:	75202
Affiliation Phone:	(469) 295-2319,

Affiliation Type Desc:	UST Property Owner Name
Entity Name:	Pacific Bell Telephone Company dba AT&T California
Entity Title:	Not reported
Affiliation Address:	311 S. Akard Street, Floor 12
Affiliation City:	Dallas
Affiliation State:	TX
Affiliation Country:	United States
Affiliation Zip:	75202
Affiliation Phone:	(800) 566-9347,

Affiliation Type Desc:	Environmental Contact
Entity Name:	AT&T EH&S Hotline - Option #1
Entity Title:	Not reported
Affiliation Address:	311 S. Akard Street, Floor 12
Affiliation City:	Dallas
Affiliation State:	TX
Affiliation Country:	Not reported
Affiliation Zip:	75202
Affiliation Phone:	,

Affiliation Type Desc:	Legal Owner
Entity Name:	Pacific Bell Telephone Company dba AT&T California
Entity Title:	Not reported
Affiliation Address:	311 S. Akard Street, Floor 12
Affiliation City:	Dallas
Affiliation State:	TX
Affiliation Country:	United States
Affiliation Zip:	75202
Affiliation Phone:	(469) 295-2319,

Affiliation Type Desc:	Parent Corporation
Entity Name:	Pacific Bell Telephone Company dba AT&T California
Entity Title:	Not reported
Affiliation Address:	Not reported
Affiliation City:	Not reported
Affiliation State:	Not reported
Affiliation Country:	Not reported

PACIFIC BELL (Continued) **1000251160**

Affiliation Zip: Not reported
Affiliation Phone: ,

Affiliation Type Desc: UST Tank Operator
Entity Name: Pacific Bell Telephone Company dba AT&T California
Entity Title: Not reported
Affiliation Address: 311 S. Akard Street, Floor 12
Affiliation City: Dallas
Affiliation State: TX
Affiliation Country: United States
Affiliation Zip: 75202
Affiliation Phone: (800) 566-9347,

Affiliation Type Desc: UST Tank Owner
Entity Name: Pacific Bell Telephone Company dba AT&T California
Entity Title: Not reported
Affiliation Address: 311 S. Akard Street, Floor 12
Affiliation City: Dallas
Affiliation State: TX
Affiliation Country: United States
Affiliation Zip: 75202
Affiliation Phone: (800) 566-9347,

Name: PACIFIC BELL
Address: 305 HOPE ST
City,State,Zip: MOUNTAIN VIEW, CA 94035
Site ID: 750397
CERS ID: T0608500834
CERS Description: Leaking Underground Storage Tank Cleanup Site

Affiliation:
Affiliation Type Desc: Local Agency Caseworker
Entity Name: DEH CASEWORKER - SANTA CLARA COUNTY LOP
Entity Title: Not reported
Affiliation Address: 1555 Berger Drive, Suite 300
Affiliation City: SAN JOSE
Affiliation State: CA
Affiliation Country: Not reported
Affiliation Zip: Not reported
Affiliation Phone: 4089183400,

Affiliation Type Desc: Regional Board Caseworker
Entity Name: Regional Water Board - SAN FRANCISCO BAY RWQCB (REGION 2)
Entity Title: Not reported
Affiliation Address: 1515 CLAY ST SUITE 1400
Affiliation City: OAKLAND
Affiliation State: CA
Affiliation Country: Not reported
Affiliation Zip: Not reported
Affiliation Phone: ,

S116 **PACIFIC BELL** **UST FINDER RELEASE** **1029088485**
SSE **305 HOPE ST** **N/A**
1/4-1/2 **MOUNTAIN VIEW, CA 94035**
0.269 mi.
1422 ft. **Site 3 of 3 in cluster S**

Relative: **Higher**
Actual: **83 ft.**

UST FINDER RELEASE:

Object ID:	43921
Facility ID:	Not reported
Lust ID:	CAT0608500834
Name:	PACIFIC BELL
Address:	305 HOPE ST
City,State,Zip:	MOUNTAIN VIEW, CA 94035
Address Match Type:	PointAddress
Reported Date:	Not reported
Status:	No Further Action
Substance:	Not reported
Population within 1500ft:	1555
Domestic Wells within 1500ft:	0
Land Use:	Developed, High Intensity
Within SPA:	No
SPA PWS Facility ID:	Not reported
SPA Water Type:	Not reported
SPA Facility Type:	Not reported
SPA HUC12:	Not reported
Within WHPA:	Yes
WHPA PWS Facility ID:	CA4310001_22327
WHPA Water Type:	GW - Ground water
WHPA Facility Type:	WL - Well
WHPA HUC12:	180500030406
Within 100yr Floodplain:	No
Tribe:	Not reported
EPA Region:	9
NFA Letter 1:	Not reported
NFA Letter 2:	Not reported
NFA Letter 3:	Not reported
NFA Letter 4:	Not reported
Closed With Residual Contaminate:	Not reported
Coordinate Source:	Geocode
X Coord:	-122.07891
Y Coord:	37.3916800000001
Latitude:	37.39168
Longitude:	-122.078909999999

T117 **MINTON COMPANY** **CA HIST CORTESE** **1001610308**
ESE **599 EVELYN** **N/A**
1/4-1/2 **MOUNTAIN VIEW, CA 94042**
0.280 mi.
1476 ft. **Site 1 of 4 in cluster T**

Relative: **Higher**
Actual: **77 ft.**

HIST CORTESE:

edr_fname:	MINTON COMPANY
edr_fadd1:	599 EVELYN
City,State,Zip:	MOUNTAIN VIEW, CA 94042
Region:	CORTESE
Facility County Code:	43
Reg By:	LTNKA
Reg Id:	43-0901

T118 **MINTON LUMBER CO** **CA LUST** **U001594352**
ESE **599 W EVELYN AVE** **CA HIST UST** **N/A**
1/4-1/2 **MOUNTAIN VIEW, CA 94041**
0.281 mi.
1482 ft. **Site 2 of 4 in cluster T**

Relative:
Higher

Actual:
77 ft.

LUST:

Name:	MINTON LUMBER CO
Address:	599 W EVELYN AVE
City,State,Zip:	MOUNTAIN VIEW, CA 94041
Lead Agency:	SANTA CLARA COUNTY LOP
Case Type:	LUST Cleanup Site
Geo Track:	http://geotracker.waterboards.ca.gov/profile_report.asp?global_id=T0608500909
Global Id:	T0608500909
Latitude:	37.3933713517953
Longitude:	-122.075791954994
Status:	Completed - Case Closed
Status Date:	08/18/1990
Case Worker:	DEH
RB Case Number:	Not reported
Local Agency:	SANTA CLARA COUNTY LOP
File Location:	All Files are on GeoTracker or in the Local Agency Database
Local Case Number:	Not reported
Potential Media Affect:	Soil
Potential Contaminants of Concern:	Gasoline
EPA Region:	9
Coordinate Source:	Google Map Move
Cuf Case:	NO
Quantity Released Gallons:	Not reported
Begin Date:	12/30/1986
Leak Reported Date:	12/30/1986
How Discovered:	Not reported
How Discovered Description:	Not reported
Discharge Source:	Not reported
Discharge Cause:	Not reported
Stop Method:	Not reported
Stop Description:	Not reported
No Further Action Date:	08/18/1990
CA Water Watershed Name:	Santa Clara - Palo Alto (205.50)
Dwr Groundwater Subbasin Name:	Santa Clara Valley - Santa Clara (2-009.02)
Disadvantaged Community:	Not reported
CA Enviroscreen 3 Score:	1-5% (lowest scores)
CA Enviroscreen 4 Score:	15-20%
Military DOD Site:	No
Facility Project Subtype:	Not reported
RWQCB Region:	SAN FRANCISCO BAY RWQCB (REGION 2)
Site History:	Not reported

LUST:

Global Id:	T0608500909
Contact Type:	Local Agency Caseworker - Primary Caseworker
Contact Name:	DEH CASEWORKER
Organization Name:	SANTA CLARA COUNTY LOP
Address:	1555 Berger Drive, Suite 300
City:	SAN JOSE
Email:	smp@deh.sccgov.org
Phone Number:	4089183400
Global Id:	T0608500909
Contact Type:	Regional Board Caseworker

MINTON LUMBER CO (Continued) **U001594352**

Contact Name: Regional Water Board
Organization Name: SAN FRANCISCO BAY RWQCB (REGION 2)
Address: 1515 CLAY ST SUITE 1400
City: OAKLAND
Email: Not reported
Phone Number: Not reported

LUST:
Global Id: T0608500909
Action Type: Other
Date: 12/30/1986
Action: Leak Reported

Global Id: T0608500909
Action Type: REMEDIATION
Date: 12/30/1986
Action: Excavation

Global Id: T0608500909
Action Type: ENFORCEMENT
Date: 08/18/1990
Action: Closure/No Further Action Letter

Global Id: T0608500909
Action Type: ENFORCEMENT
Date: 07/05/1990
Action: Notice of Responsibility - #40137

Global Id: T0608500909
Action Type: RESPONSE
Date: 12/30/1986
Action: Other Report / Document

LUST:
Global Id: T0608500909
Status: Open - Case Begin Date
Status Date: 12/30/1986

Global Id: T0608500909
Status: Open - Site Assessment
Status Date: 05/04/1990

Global Id: T0608500909
Status: Completed - Case Closed
Status Date: 08/18/1990

HIST UST:
Name: MINTON COMPANY
Address: 599 W EVELYN AVE
City,State,Zip: MOUNTAIN VIEW, CA 94041
File Number: Not reported
URL: Not reported
Region: STATE
Facility ID: 00000066272
Facility Type: Other

MINTON LUMBER CO (Continued) **U001594352**

Other Type:	MILLWORK
Contact Name:	ULF STAUBER
Telephone:	4159689800
Owner Name:	MINTON COMPANY
Owner Address:	599 WEST EVELYN AVENUE
Owner City,St,Zip:	MOUNTAIN VIEW, CA 94041
Total Tanks:	0002
Tank Num:	001
Container Num:	001
Year Installed:	Not reported
Tank Capacity:	00001000
Tank Used for:	WASTE
Type of Fuel:	1
Container Construction Thickness:	X
Leak Detection:	Stock Inventor
Tank Num:	002
Container Num:	002
Year Installed:	1980
Tank Capacity:	00002000
Tank Used for:	PRODUCT
Type of Fuel:	DIESEL
Container Construction Thickness:	Not reported
Leak Detection:	Stock Inventor

T119 **MINTON LUMBER CO** **CA LUST** **S101623021**
ESE **599 W EVELYN AVE** **CA HIST LUST** **N/A**
1/4-1/2 **MOUNTAIN VIEW, CA 94041** **CA SWEEPS UST**
0.281 mi. **CA FID UST**
1482 ft. **Site 3 of 4 in cluster T** **CA Cortese**
CA CERS

Relative:
Higher

Actual:
77 ft.

LUST REG 2:

Region:	2
Facility Id:	Not reported
Facility Status:	Case Closed
Case Number:	06S2W22M01f
How Discovered:	Not reported
Leak Cause:	Not reported
Leak Source:	Not reported
Date Leak Confirmed:	Not reported
Oversight Program:	LUST
Prelim. Site Assesment Wokplan Submitted:	Not reported
Preliminary Site Assesment Began:	5/4/1990
Pollution Characterization Began:	Not reported
Pollution Remediation Plan Submitted:	Not reported
Date Remediation Action Underway:	Not reported
Date Post Remedial Action Monitoring Began:	Not reported

LUST SANTA CLARA:

Name:	MINTON LUMBER CO
Address:	599 W EVELYN AVE
City,State,Zip:	MOUNTAIN VIEW, CA
Region:	SANTA CLARA
SCVWD ID:	06S2W22M01F
Date Closed:	08/18/1990

MINTON LUMBER CO (Continued) **S101623021**

EDR Link ID: 06S2W22M01F

HIST LUST SANTA CLARA:
Name: Minton Lumber Co
Address: 599 W Evelyn Ave
City: Mountain View
Region: SANTA CLARA
Region Code: 2
SCVWD ID: 06S2W22M01
Oversite Agency: SCVWD
Date Listed: 1987-01-01 00:00:00
Closed Date: 1990-08-18 00:00:00

SWEEPS UST:
Name: MINTON COMPANY
Address: 599 W EVELYN AVE
City: MOUNTAIN VIEW
Status: Active
Comp Number: 66272
Number: 9
Board Of Equalization: 44-026030
Referral Date: 07-01-85
Action Date: Not reported
Created Date: 10-13-88
Owner Tank Id: 2
SWRCB Tank Id: 43-005-066272-000002
Tank Status: A
Capacity: 2000
Active Date: 05-04-92
Tank Use: M.V. FUEL
STG: P
Content: DIESEL
Number Of Tanks: 1

Name: MINTON COMPANY
Address: 599 W EVELYN AVE
City: MOUNTAIN VIEW
Status: Not reported
Comp Number: 66272
Number: Not reported
Board Of Equalization: Not reported
Referral Date: Not reported
Action Date: Not reported
Created Date: Not reported
Owner Tank Id: Not reported
SWRCB Tank Id: 43-005-066272-000001
Tank Status: Not reported
Capacity: 1000
Active Date: Not reported
Tank Use: M.V. FUEL
STG: PRODUCT
Content: REG UNLEADED
Number Of Tanks: 1

CA FID UST:
Facility ID: 43003104

MINTON LUMBER CO (Continued) **S101623021**

Regulated By: UTNKA
Regulated ID: 00066272
Cortese Code: Not reported
SIC Code: Not reported
Facility Phone: 4159689800
Mail To: Not reported
Mailing Address: P O BOX
Mailing Address 2: Not reported
Mailing City,St,Zip: MOUNTAIN VIEW 94041
Contact: Not reported
Contact Phone: Not reported
DUNs Number: Not reported
NPDES Number: Not reported
EPA ID: Not reported
Comments: Not reported
Status: Active

CORTESE:
Name: MINTON LUMBER CO
Address: 599 W EVELYN AVE
City,State,Zip: MOUNTAIN VIEW, CA 94041
Region: CORTESE
Envirostor Id: Not reported
Global ID: T0608500909
Site/Facility Type: LUST CLEANUP SITE
Cleanup Status: COMPLETED - CASE CLOSED
Status Date: Not reported
Site Code: Not reported
Latitude: Not reported
Longitude: Not reported
Owner: Not reported
Enf Type: Not reported
Swat R: Not reported
Flag: active
Order No: Not reported
Waste Discharge System No: Not reported
Effective Date: Not reported
Region 2: Not reported
WID Id: Not reported
Solid Waste Id No: Not reported
Waste Management Uit Name: Not reported
File Name: Active Open

CERS:
Name: MINTON LUMBER CO
Address: 599 W EVELYN AVE
City,State,Zip: MOUNTAIN VIEW, CA 94041
Site ID: 745530
CERS ID: T0608500909
CERS Description: Leaking Underground Storage Tank Cleanup Site

Affiliation:
Affiliation Type Desc: Regional Board Caseworker
Entity Name: Regional Water Board - SAN FRANCISCO BAY RWQCB (REGION 2)
Entity Title: Not reported
Affiliation Address: 1515 CLAY ST SUITE 1400
Affiliation City: OAKLAND

MINTON LUMBER CO (Continued) **S101623021**

Affiliation State:	CA
Affiliation Country:	Not reported
Affiliation Zip:	Not reported
Affiliation Phone:	,
Affiliation Type Desc:	Local Agency Caseworker
Entity Name:	DEH CASEWORKER - SANTA CLARA COUNTY LOP
Entity Title:	Not reported
Affiliation Address:	1555 Berger Drive, Suite 300
Affiliation City:	SAN JOSE
Affiliation State:	CA
Affiliation Country:	Not reported
Affiliation Zip:	Not reported
Affiliation Phone:	4089183400,

T120 **MINTON LUMBER CO** **UST FINDER RELEASE** **1029038643**
ESE **599 W EVELYN AVE** **N/A**
1/4-1/2 **MOUNTAIN VIEW, CA 94041**
0.281 mi.
1482 ft. **Site 4 of 4 in cluster T**

Relative: **Higher**
Actual: **77 ft.**

UST FINDER RELEASE:

Object ID:	43966
Facility ID:	Not reported
Lust ID:	CAT0608500909
Name:	MINTON LUMBER CO
Address:	599 W EVELYN AVE
City,State,Zip:	MOUNTAIN VIEW, CA 94041
Address Match Type:	StreetAddress
Reported Date:	Not reported
Status:	No Further Action
Substance:	Not reported
Population within 1500ft:	1917
Domestic Wells within 1500ft:	0
Land Use:	Developed, Medium Intensity
Within SPA:	No
SPA PWS Facility ID:	Not reported
SPA Water Type:	Not reported
SPA Facility Type:	Not reported
SPA HUC12:	Not reported
Within WHPA:	Yes
WHPA PWS Facility ID:	CA4310001_22327
WHPA Water Type:	GW - Ground water
WHPA Facility Type:	WL - Well
WHPA HUC12:	180500030406
Within 100yr Floodplain:	No
Tribe:	Not reported
EPA Region:	9
NFA Letter 1:	Not reported
NFA Letter 2:	Not reported
NFA Letter 3:	Not reported
NFA Letter 4:	Not reported
Closed With Residual Contaminate:	Not reported
Coordinate Source:	Geocode
X Coord:	-122.0761
Y Coord:	37.39378
Latitude:	37.39378

MINTON LUMBER CO (Continued) **1029038643**

Longitude: -122.076099999999

U121 **IA 081114 MOTOR CAR TUNE-UP** **CA CPS-SLIC** **S121469059**
ENE **730 CENTRAL AV** **CA CUPA Listings** **N/A**
1/4-1/2 **MOUNTAIN VIEW, CA 94043**
0.294 mi.
1553 ft. **Site 1 of 3 in cluster U**

Relative:
Lower

Actual:
66 ft.

CPS-SLIC:

Name:	MCZ-CENTRAL DEVELOPMENT
Address:	730 CENTRAL AVE
City,State,Zip:	MOUNTAIN VIEW, CA 94043
Region:	STATE
Facility Status:	**Open - Site Assessment**
Status Date:	07/14/2020
Global Id:	T10000015287
Lead Agency:	SANTA CLARA COUNTY LOP
Lead Agency Case Number:	2020-13s
Latitude:	37.39759
Longitude:	-122.07559
Case Type:	Cleanup Program Site
Case Worker:	TLF
Local Agency:	SANTA CLARA COUNTY LOP
RB Case Number:	Not reported
File Location:	Not reported
Potential Media Affected:	Not reported
Potential Contaminants of Concern:	Not reported
EPA Region:	9
Coordinate Source:	Not reported
Cuf Case:	NO
Quantity Released Gallons:	Not reported
Begin Date:	06/29/2020
Leak Reported Date:	Not reported
How Discovered:	Not reported
How Discovered Description:	Not reported
Discharge Source:	Not reported
Discharge Cause:	Not reported
Stop Method:	Not reported
Stop Description:	Not reported
No Further Action Date:	Not reported
CA Water Watershed Name:	Santa Clara - Palo Alto (205.50)
Dwr Groundwater Subbasin Name:	Santa Clara Valley - Santa Clara (2-009.02)
Disadvantaged Community:	Not reported
CA Enviroscreen 3 Score:	36-40%
CA Enviroscreen 4 Score:	15-20%
Military DOD Site:	No
Facility Project Subtype:	Not reported
RWQCB Region:	SAN FRANCISCO BAY RWQCB (REGION 2)
Site History:	Not reported

Click here to access the California GeoTracker records for this facility:

CUPA SANTA CLARA:

Name:	IA 081114 MOTOR CAR TUNE-UP
Address:	730 CENTRAL AV
City,State,Zip:	MOUNTAIN VIEW, CA 94043
Region:	SANTA CLARA

IA 081114 MOTOR CAR TUNE-UP (Continued) **S121469059**

Telephone:	4159674234
UDF Email:	Not reported
PE#:	2201
Program Description:	GENERATES WASTE OIL ONLY
Program Identifier:	DEH PERMIT-HAZ WASTE GENERATOR PROGRAM
Latitude:	37.397488
Longitude:	-122.075654
Record ID:	PR0313821
Facility ID:	FA0204250

V122 **GAS & SHOP CAR WASH** **CA LUST** **S101303737**
ENE **340 MOFFETT BLVD** **CA HIST LUST** **N/A**
1/4-1/2 **MOUNTAIN VIEW, CA 94043** **CA Cortese**
0.307 mi. **CA HIST CORTESE**
1620 ft. **Site 1 of 2 in cluster V** **CA CERS**

Relative: **Lower**

Actual: **63 ft.**

LUST:

Name:	GAS & SHOP CAR WASH
Address:	340 MOFFETT BLVD
City,State,Zip:	MOUNTAIN VIEW, CA 94043
Lead Agency:	SANTA CLARA COUNTY LOP
Case Type:	LUST Cleanup Site
Geo Track:	http://geotracker.waterboards.ca.gov/profile_report.asp?global_id=T0608500305
Global Id:	T0608500305
Latitude:	37.398277
Longitude:	-122.075077
Status:	Completed - Case Closed
Status Date:	08/09/1999
Case Worker:	DEH
RB Case Number:	Not reported
Local Agency:	SANTA CLARA COUNTY LOP
File Location:	All Files are on GeoTracker or in the Local Agency Database
Local Case Number:	Not reported
Potential Media Affect:	Other Groundwater (uses other than drinking water)
Potential Contaminants of Concern:	Gasoline
EPA Region:	9
Coordinate Source:	* Digitized From APN (Acessor Parcel Maps)
Cuf Case:	NO
Quantity Released Gallons:	Not reported
Begin Date:	09/01/1992
Leak Reported Date:	09/01/1992
How Discovered:	Not reported
How Discovered Description:	Not reported
Discharge Source:	Not reported
Discharge Cause:	Not reported
Stop Method:	Not reported
Stop Description:	Not reported
No Further Action Date:	08/09/1999
CA Water Watershed Name:	Santa Clara - Palo Alto (205.50)
Dwr Groundwater Subbasin Name:	Santa Clara Valley - Santa Clara (2-009.02)
Disadvantaged Community:	Not reported
CA Enviroscreen 3 Score:	31-35%
CA Enviroscreen 4 Score:	15-20%
Military DOD Site:	No
Facility Project Subtype:	Not reported
RWQCB Region:	SAN FRANCISCO BAY RWQCB (REGION 2)
Site History:	Not reported

GAS & SHOP CAR WASH (Continued) **S101303737**

LUST:

Global Id:	T0608500305
Contact Type:	Local Agency Caseworker - Primary Caseworker
Contact Name:	DEH CASEWORKER
Organization Name:	SANTA CLARA COUNTY LOP
Address:	1555 Berger Drive, Suite 300
City:	SAN JOSE
Email:	smp@deh.sccgov.org
Phone Number:	4089183400

Global Id:	T0608500305
Contact Type:	Regional Board Caseworker
Contact Name:	Regional Water Board
Organization Name:	SAN FRANCISCO BAY RWQCB (REGION 2)
Address:	1515 CLAY ST SUITE 1400
City:	OAKLAND
Email:	Not reported
Phone Number:	Not reported

LUST:

Global Id:	T0608500305
Action Type:	Other
Date:	09/01/1992
Action:	Leak Reported

Global Id:	T0608500305
Action Type:	REMEDIATION
Date:	09/01/1992
Action:	Excavation

Global Id:	T0608500305
Action Type:	ENFORCEMENT
Date:	04/15/1996
Action:	Staff Letter - #29864

Global Id:	T0608500305
Action Type:	ENFORCEMENT
Date:	08/09/1999
Action:	Closure/No Further Action Letter

Global Id:	T0608500305
Action Type:	RESPONSE
Date:	06/17/1996
Action:	Soil and Water Investigation Report

Global Id:	T0608500305
Action Type:	RESPONSE
Date:	08/04/1999
Action:	Other Report / Document

Global Id:	T0608500305
Action Type:	ENFORCEMENT
Date:	01/17/1995
Action:	Notice of Responsibility - #40134

GAS & SHOP CAR WASH (Continued) **S101303737**

LUST:
Global Id: T0608500305
Status: Open - Case Begin Date
Status Date: 09/01/1992

Global Id: T0608500305
Status: Open - Site Assessment
Status Date: 07/11/1994

Global Id: T0608500305
Status: Completed - Case Closed
Status Date: 08/09/1999

LUST REG 2:
Region: 2
Facility Id: Not reported
Facility Status: Case Closed
Case Number: 06S2W22E02f
How Discovered: Not reported
Leak Cause: Not reported
Leak Source: Not reported
Date Leak Confirmed: Not reported
Oversight Program: LUST
Prelim. Site Assesment Wokplan Submitted: Not reported
Preliminary Site Assesment Began: 7/11/1994
Pollution Characterization Began: 7/11/1994
Pollution Remediation Plan Submitted: Not reported
Date Remediation Action Underway: Not reported
Date Post Remedial Action Monitoring Began: Not reported

LUST SANTA CLARA:
Name: GAS & SHOP CAR WASH
Address: 340 MOFFETT BLVD
City,State,Zip: MOUNTAIN VIEW, CA
Region: SANTA CLARA
SCVWD ID: 06S2W22E02F
Date Closed: 08/09/1999
EDR Link ID: 06S2W22E02F

HIST LUST SANTA CLARA:
Name: Gas & Shop Car Wash
Address: 340 Moffett Blvd
City: Mountain View
Region: SANTA CLARA
Region Code: 2
SCVWD ID: 06S2W22E02
Oversite Agency: SCVWD
Date Listed: 1992-10-08 00:00:00
Closed Date: 1999-08-09 00:00:00

CORTESE:
Name: GAS & SHOP CAR WASH
Address: 340 MOFFETT BLVD
City,State,Zip: MOUNTAIN VIEW, CA 94043

GAS & SHOP CAR WASH (Continued) **S101303737**

Region:	CORTESE
Envirostor Id:	Not reported
Global ID:	T0608500305
Site/Facility Type:	LUST CLEANUP SITE
Cleanup Status:	COMPLETED - CASE CLOSED
Status Date:	Not reported
Site Code:	Not reported
Latitude:	Not reported
Longitude:	Not reported
Owner:	Not reported
Enf Type:	Not reported
Swat R:	Not reported
Flag:	active
Order No:	Not reported
Waste Discharge System No:	Not reported
Effective Date:	Not reported
Region 2:	Not reported
WID Id:	Not reported
Solid Waste Id No:	Not reported
Waste Management Uit Name:	Not reported
File Name:	Active Open

HIST CORTESE:

edr_fname:	GAS & SHOP
edr_fadd1:	340 MOFFETT
City,State,Zip:	MOUNTAIN VIEW, CA 94043
Region:	CORTESE
Facility County Code:	43
Reg By:	LTNKA
Reg Id:	43-0247

CERS:

Name:	GAS & SHOP CAR WASH
Address:	340 MOFFETT BLVD
City,State,Zip:	MOUNTAIN VIEW, CA 94043
Site ID:	733251
CERS ID:	T0608500305
CERS Description:	Leaking Underground Storage Tank Cleanup Site

Affiliation:

Affiliation Type Desc:	Local Agency Caseworker
Entity Name:	DEH CASEWORKER - SANTA CLARA COUNTY LOP
Entity Title:	Not reported
Affiliation Address:	1555 Berger Drive, Suite 300
Affiliation City:	SAN JOSE
Affiliation State:	CA
Affiliation Country:	Not reported
Affiliation Zip:	Not reported
Affiliation Phone:	4089183400,

Affiliation Type Desc:	Regional Board Caseworker
Entity Name:	Regional Water Board - SAN FRANCISCO BAY RWQCB (REGION 2)
Entity Title:	Not reported
Affiliation Address:	1515 CLAY ST SUITE 1400
Affiliation City:	OAKLAND
Affiliation State:	CA
Affiliation Country:	Not reported

GAS & SHOP CAR WASH (Continued) **S101303737**

Affiliation Zip: Not reported
Affiliation Phone: ,

V123 **GAS & SHOP CAR WASH** **UST FINDER RELEASE** **1028968704**
ENE **340 MOFFETT BLVD** **N/A**
1/4-1/2 **MOUNTAIN VIEW, CA 94043**
0.307 mi.
1620 ft. **Site 2 of 2 in cluster V**

Relative: **Lower**
Actual: **63 ft.**

UST FINDER RELEASE:

Object ID:	43968
Facility ID:	Not reported
Lust ID:	CAT0608500305
Name:	GAS & SHOP CAR WASH
Address:	340 MOFFETT BLVD
City,State,Zip:	MOUNTAIN VIEW, CA 94043
Address Match Type:	StreetAddress
Reported Date:	Not reported
Status:	No Further Action
Substance:	Not reported
Population within 1500ft:	2456
Domestic Wells within 1500ft:	0
Land Use:	Developed, Medium Intensity
Within SPA:	No
SPA PWS Facility ID:	Not reported
SPA Water Type:	Not reported
SPA Facility Type:	Not reported
SPA HUC12:	Not reported
Within WHPA:	Yes
WHPA PWS Facility ID:	CA4310001_22327
WHPA Water Type:	GW - Ground water
WHPA Facility Type:	WL - Well
WHPA HUC12:	180500030406
Within 100yr Floodplain:	No
Tribe:	Not reported
EPA Region:	9
NFA Letter 1:	Not reported
NFA Letter 2:	Not reported
NFA Letter 3:	Not reported
NFA Letter 4:	Not reported
Closed With Residual Contaminate:	Not reported
Coordinate Source:	Geocode
X Coord:	-122.07586
Y Coord:	37.3983500000001
Latitude:	37.39835
Longitude:	-122.07586

U124 **INNERCONN TECH & UNION BK** **CA RESPONSE** **S101542366**
ENE **327 MOFFETT** **CA ENVIROSTOR** **N/A**
1/4-1/2 **MOUNTAIN VIEW, CA 94035** **CA CPS-SLIC**
0.317 mi. **CA DEED**
1674 ft. **Site 2 of 3 in cluster U** **CA Cortese**
CA ENF
Relative: **CA HIST CORTESE**
Lower **CA CERS**

Actual:
64 ft.

RESPONSE:

Name:	ICT
Address:	327 MOFFETT BLVD
City,State,Zip:	MOUNTAIN VIEW, CA 94043
Facility ID:	43360066
Site Type:	State Response
Site Type Detail:	State Response or NPL
Acres:	Not reported
National Priorities List:	NO
Cleanup Oversight Agencies:	RWQCB 2 - San Francisco Bay
Lead Agency Description:	RWQCB 2 - San Francisco Bay
Project Manager:	Not reported
Supervisor:	Referred - Not Assigned
Division Branch:	Cleanup Berkeley
Site Code:	Not reported
Site Mgmt. Req.:	NONE SPECIFIED
Assembly:	23
Senate:	13
Special Program Status:	* CERC2
Status:	Refer: RWQCB
Status Date:	05/01/1987
Restricted Use:	NO
Funding:	Responsible Party
Latitude:	37.39786
Longitude:	-122.0752
APN:	158-45-003
Past Use:	NONE SPECIFIED
Potential COC :	* HALOGENATED SOLVENTS * HYDROCARBON SOLVENTS * Metals - Other Inorganic Solid Waste * UNSPECIFIED SLUDGE WASTE * UNSPECIFIED SOLVENT MIXTURES Lead Nickel
Confirmed COC:	NONE SPECIFIED
Potential Description:	NONE SPECIFIED
Alias Name:	C & Z CIRCUITS (1971-1979)
Alias Type:	Alternate Name
Alias Name:	INNERCONN TECHNOLOGIES
Alias Type:	Alternate Name
Alias Name:	RAYTHEON CORPORATION (1967-1971)
Alias Type:	Alternate Name
Alias Name:	158-45-003
Alias Type:	APN
Alias Name:	CAD982400301
Alias Type:	EPA Identification Number
Alias Name:	110002645889
Alias Type:	EPA (FRS #)
Alias Name:	110033615069
Alias Type:	EPA (FRS #)
Alias Name:	43360066
Alias Type:	Envirostor ID Number

Completed Info:

Completed Area Name:	PROJECT WIDE

INNERCONN TECH & UNION BK (Continued) **S101542366**

Completed Sub Area Name: Not reported
Completed Document Type: Removal Action Completion Report
Completed Date: 08/01/1989
Comments: Not reported

Completed Area Name: PROJECT WIDE
Completed Sub Area Name: Not reported
Completed Document Type: Preliminary Assessment Report
Completed Date: 05/01/1988
Comments: Not reported

Completed Area Name: PROJECT WIDE
Completed Sub Area Name: Not reported
Completed Document Type: Site Screening
Completed Date: 03/01/1988
Comments: Not reported

Completed Area Name: PROJECT WIDE
Completed Sub Area Name: Not reported
Completed Document Type: Certification
Completed Date: 01/01/1984
Comments: Not reported

Future Area Name: Not reported
Future Sub Area Name: Not reported
Future Document Type: Not reported
Future Due Date: Not reported
Schedule Area Name: Not reported
Schedule Sub Area Name: Not reported
Schedule Document Type: Not reported
Schedule Due Date: Not reported
Schedule Revised Date: Not reported

ENVIROSTOR:
Name: ICT
Address: 327 MOFFETT BLVD
City,State,Zip: MOUNTAIN VIEW, CA 94043
Facility ID: 43360066
Status: Refer: RWQCB
Status Date: 05/01/1987
Site Code: Not reported
Site Type: State Response
Site Type Detailed: State Response or NPL
Acres: Not reported
NPL: NO
Regulatory Agencies: RWQCB 2 - San Francisco Bay
Lead Agency: RWQCB 2 - San Francisco Bay
Program Manager: Not reported
Supervisor: Referred - Not Assigned
Division Branch: Cleanup Berkeley
Assembly: 23
Senate: 13
Special Program: * CERC2
Restricted Use: NO
Site Mgmt Req: NONE SPECIFIED
Funding: Responsible Party
Latitude: 37.39786

INNERCONN TECH & UNION BK (Continued) **S101542366**

Longitude: -122.0752
APN: 158-45-003
Past Use: NONE SPECIFIED
Potential COC: * HALOGENATED SOLVENTS * HYDROCARBON SOLVENTS * Metals - Other Inorganic Solid Waste * UNSPECIFIED SLUDGE WASTE * UNSPECIFIED SOLVENT MIXTURES Lead Nickel
Confirmed COC: NONE SPECIFIED
Potential Description: NONE SPECIFIED
Alias Name: C & Z CIRCUITS (1971-1979)
Alias Type: Alternate Name
Alias Name: INNERCONN TECHNOLOGIES
Alias Type: Alternate Name
Alias Name: RAYTHEON CORPORATION (1967-1971)
Alias Type: Alternate Name
Alias Name: 158-45-003
Alias Type: APN
Alias Name: CAD982400301
Alias Type: EPA Identification Number
Alias Name: 110002645889
Alias Type: EPA (FRS #)
Alias Name: 110033615069
Alias Type: EPA (FRS #)
Alias Name: 43360066
Alias Type: Envirostor ID Number

Completed Info:
Completed Area Name: PROJECT WIDE
Completed Sub Area Name: Not reported
Completed Document Type: Removal Action Completion Report
Completed Date: 08/01/1989
Comments: Not reported

Completed Area Name: PROJECT WIDE
Completed Sub Area Name: Not reported
Completed Document Type: Preliminary Assessment Report
Completed Date: 05/01/1988
Comments: Not reported

Completed Area Name: PROJECT WIDE
Completed Sub Area Name: Not reported
Completed Document Type: Site Screening
Completed Date: 03/01/1988
Comments: Not reported

Completed Area Name: PROJECT WIDE
Completed Sub Area Name: Not reported
Completed Document Type: Certification
Completed Date: 01/01/1984
Comments: Not reported

Future Area Name: Not reported
Future Sub Area Name: Not reported
Future Document Type: Not reported
Future Due Date: Not reported
Schedule Area Name: Not reported
Schedule Sub Area Name: Not reported
Schedule Document Type: Not reported
Schedule Due Date: Not reported

INNERCONN TECH & UNION BK (Continued) **S101542366**

Schedule Revised Date: Not reported

SLIC REG 2:
Region: 2
Facility ID: 43s0241
Facility Status: Remediation Plan
Date Closed: Not reported
Local Case #: Not reported
How Discovered: UNK
Leak Cause: Not reported
Leak Source: Not reported
Date Confirmed: Not reported
Date Prelim Site Assmnt Workplan Submitted: Not reported
Date Preliminary Site Assessment Began: Not reported
Date Pollution Characterization Began: Not reported
Date Remediation Plan Submitted: Not reported
Date Remedial Action Underway: Not reported
Date Post Remedial Action Monitoring Began: Not reported

CPS-SLIC:

Name:	UNION BANK
Address:	327 MOFFETT BLVD
City,State,Zip:	MOUNTAIN VIEW, CA
Region:	STATE
Facility Status:	**Completed - Case Closed**
Status Date:	04/23/2013
Global Id:	SL18212592
Lead Agency:	SAN FRANCISCO BAY RWQCB (REGION 2)
Lead Agency Case Number:	Not reported
Latitude:	37.3978183754979
Longitude:	-122.076001167297
Case Type:	Cleanup Program Site
Case Worker:	UUU
Local Agency:	Not reported
RB Case Number:	43S0241
File Location:	Regional Board
Potential Media Affected:	Indoor Air, Other Groundwater (uses other than drinking water), Soil, Soil Vapor
Potential Contaminants of Concern:	1,1,1-Trichloroethane (TCA), Other Chlorinated Hydrocarbons, Trichloroethylene (TCE)
EPA Region:	9
Coordinate Source:	Google Map Move
Cuf Case:	NO
Quantity Released Gallons:	Not reported
Begin Date:	05/17/1989
Leak Reported Date:	01/02/1965
How Discovered:	* UNK
How Discovered Description:	Not reported
Discharge Source:	Not reported
Discharge Cause:	Not reported
Stop Method:	Not reported
Stop Description:	Not reported
No Further Action Date:	04/23/2013
CA Water Watershed Name:	Santa Clara - Palo Alto (205.50)
Dwr Groundwater Subbasin Name:	Santa Clara Valley - Santa Clara (2-009.02)
Disadvantaged Community:	Not reported

INNERCONN TECH & UNION BK (Continued) **S101542366**

CA Enviroscreen 3 Score: 36-40%
CA Enviroscreen 4 Score: 15-20%
Military DOD Site: No
Facility Project Subtype: Not reported
RWQCB Region: SAN FRANCISCO BAY RWQCB (REGION 2)
Site History: In 1983, Union Bank of California took over ownership of the site when Innerconn Technologies, the owner and operator of the site at the time, went bankrupt and defaulted on their loan. Trichloroethylene (or TCE) was discovered in the groundwater at about this time. TCE was a common solvent used and stored by the electronics manufacturing industry. Union Bank conducted a site investigation shortly after inheriting the site. The Board issued Site Cleanup Requirements in 1989 naming Union Bank and Innerconn Technologies as responsible parties. In 1989, the former manufacturing building was razed and a strip mall was built in approximately the same footprint. The strip mall continues to operate today. In 1992, Union Bank installed a pump and treat system to reduce TCE levels and to control off-site migration. In 2001, we allowed Union Bank to turn off the pump and treat system because TCE concentrations had declined and operating the system was no longer necessary. We expect that TCE concentrations will continue to decline over time due to natural degradation processes. While TCE concentrations are still above the drinking water cleanup goals, the residual contamination does not present an immediate threat to human health or the environment because the concentrations are relatively low, the groundwater plume is not migrating, and the shallow groundwater aquifer in this area is not currently used for any purpose.

Click here to access the California GeoTracker records for this facility:

DEED:
Name: UNION BANK
Address: 327 MOFFETT BLVD
City,State,Zip: MOUNTAIN VIEW, CA
Envirostor ID: SL18212592
Area: Not reported
Sub Area: Not reported
Site Type: SLIC
Status: COMPLETED - CASE CLOSED
Agency: SWRCB
Covenant Uploaded: Y
Deed Date(s): 02/28/2013
File Name: Geotracker Land Use/Deed Restrictions

CORTESE:
Name: INNERCONN TECH & UNION BK
Address: 327 MOFFETT
City,State,Zip: MOUNTAIN VIEW, CA 94035
Region: CORTESE
Envirostor Id: Not reported
Global ID: Not reported
Site/Facility Type: Not reported
Cleanup Status: Not reported
Status Date: Not reported
Site Code: Not reported

INNERCONN TECH & UNION BK (Continued) **S101542366**

Latitude:	Not reported
Longitude:	Not reported
Owner:	Not reported
Enf Type:	Clean-up and Abatement Order
Swat R:	Not reported
Flag:	CORTESE
Order No:	Not reported
Waste Discharge System No:	Not reported
Effective Date:	Not reported
Region 2:	2
WID Id:	2 438301N01
Solid Waste Id No:	Not reported
Waste Management Uit Name:	Not reported
File Name:	Cease Desist Orders & Cleanup Abatement Orders

Name:	INNERCONN TECH & UNION BK
Address:	327 MOFFETT
City,State,Zip:	MOUNTAIN VIEW, CA 94035
Region:	CORTESE
Envirostor Id:	Not reported
Global ID:	Not reported
Site/Facility Type:	Not reported
Cleanup Status:	Not reported
Status Date:	Not reported
Site Code:	Not reported
Latitude:	Not reported
Longitude:	Not reported
Owner:	Not reported
Enf Type:	Clean-up and Abatement Order
Swat R:	Not reported
Flag:	CORTESE
Order No:	Not reported
Waste Discharge System No:	Not reported
Effective Date:	Not reported
Region 2:	2
WID Id:	2 438301N01
Solid Waste Id No:	Not reported
Waste Management Uit Name:	Not reported
File Name:	Cease Desist Orders & Cleanup Abatement Orders

Name:	INNERCONN TECH & UNION BK
Address:	327 MOFFETT
City,State,Zip:	MOUNTAIN VIEW, CA 94035
Region:	CORTESE
Envirostor Id:	Not reported
Global ID:	Not reported
Site/Facility Type:	Not reported
Cleanup Status:	Not reported
Status Date:	Not reported
Site Code:	Not reported
Latitude:	Not reported
Longitude:	Not reported
Owner:	Not reported
Enf Type:	Clean-up and Abatement Order
Swat R:	Not reported
Flag:	CORTESE
Order No:	Not reported

INNERCONN TECH & UNION BK (Continued) **S101542366**

Waste Discharge System No:	Not reported
Effective Date:	Not reported
Region 2:	2
WID Id:	2 438301N01
Solid Waste Id No:	Not reported
Waste Management Uit Name:	Not reported
File Name:	Cease Desist Orders & Cleanup Abatement Orders

ENF:

Name:	INNERCONN TECH & UNION BK
Address:	327 MOFFETT
City,State,Zip:	MOUNTAIN VIEW, CA 94035
Region:	2
Facility Id:	232485
Agency Name:	Union Bank of California Hazmat Dept
Place Type:	Manufacturing
Place Subtype:	Manufacturing NEC
Facility Type:	Industrial
Agency Type:	Privately-Owned Business
# Of Agencies:	1
Place Latitude:	Not reported
Place Longitude:	Not reported
SIC Code 1:	3471
SIC Desc 1:	Electroplating, Plating, Polishing, Anodizing, and Coloring
SIC Code 2:	3674
SIC Desc 2:	Semiconductors and Related Devices
SIC Code 3:	Not reported
SIC Desc 3:	Not reported
NAICS Code 1:	Not reported
NAICS Desc 1:	Not reported
NAICS Code 2:	Not reported
NAICS Desc 2:	Not reported
NAICS Code 3:	Not reported
NAICS Desc 3:	Not reported
# Of Places:	1
Source Of Facility:	Reg Meas
Design Flow:	Not reported
Threat To Water Quality:	Not reported
Complexity:	Not reported
Pretreatment:	Not reported
Facility Waste Type:	Not reported
Facility Waste Type 2:	Not reported
Facility Waste Type 3:	Not reported
Facility Waste Type 4:	Not reported
Program:	UNREGS
Program Category1:	UNREGS
Program Category2:	UNREGS
# Of Programs:	1
WDID:	2 438301N01
Reg Measure Id:	162249
Reg Measure Type:	Unregulated
Region:	2
Order #:	Not reported
Npdes# CA#:	Not reported
Major-Minor:	Not reported
Npdes Type:	Not reported
Reclamation:	Not reported

INNERCONN TECH & UNION BK (Continued) **S101542366**

Dredge Fill Fee:	Not reported
301H:	Not reported
Application Fee Amt Received:	Not reported
Status:	Never Active
Status Date:	02/21/2013
Effective Date:	Not reported
Expiration/Review Date:	Not reported
Termination Date:	Not reported
WDR Review - Amend:	Not reported
WDR Review - Revise/Renew:	Not reported
WDR Review - Rescind:	Not reported
WDR Review - No Action Required:	Not reported
WDR Review - Pending:	Not reported
WDR Review - Planned:	Not reported
Status Enrollee:	N
Individual/General:	I
Fee Code:	Not reported
Direction/Voice:	Passive
Enforcement Id(EID):	222748
Region:	2
Order / Resolution Number:	89-079
Enforcement Action Type:	Clean-up and Abatement Order
Effective Date:	05/17/1989
Adoption/Issuance Date:	Not reported
Achieve Date:	Not reported
Termination Date:	Not reported
ACL Issuance Date:	Not reported
EPL Issuance Date:	Not reported
Status:	Active
Title:	Enforcement - 2 438301N01
Description:	ENF ORDER
Program:	UNREGS
Latest Milestone Completion Date:	Not reported
# Of Programs1:	1
Total Assessment Amount:	0
Initial Assessed Amount:	0
Liability $ Amount:	0
Project $ Amount:	0
Liability $ Paid:	0
Project $ Completed:	0
Total $ Paid/Completed Amount:	0

Name:	INNERCONN TECH & UNION BK
Address:	327 MOFFETT
City,State,Zip:	MOUNTAIN VIEW, CA 94035
Region:	2
Facility Id:	232485
Agency Name:	Union Bank of California Hazmat Dept
Place Type:	Manufacturing
Place Subtype:	Manufacturing NEC
Facility Type:	Industrial
Agency Type:	Privately-Owned Business
# Of Agencies:	1
Place Latitude:	Not reported
Place Longitude:	Not reported
SIC Code 1:	3471
SIC Desc 1:	Electroplating, Plating, Polishing, Anodizing, and Coloring

INNERCONN TECH & UNION BK (Continued) **S101542366**

SIC Code 2:	3674
SIC Desc 2:	Semiconductors and Related Devices
SIC Code 3:	Not reported
SIC Desc 3:	Not reported
NAICS Code 1:	Not reported
NAICS Desc 1:	Not reported
NAICS Code 2:	Not reported
NAICS Desc 2:	Not reported
NAICS Code 3:	Not reported
NAICS Desc 3:	Not reported
# Of Places:	1
Source Of Facility:	Reg Meas
Design Flow:	Not reported
Threat To Water Quality:	Not reported
Complexity:	Not reported
Pretreatment:	Not reported
Facility Waste Type:	Not reported
Facility Waste Type 2:	Not reported
Facility Waste Type 3:	Not reported
Facility Waste Type 4:	Not reported
Program:	UNREGS
Program Category1:	UNREGS
Program Category2:	UNREGS
# Of Programs:	1
WDID:	2 438301N01
Reg Measure Id:	162249
Reg Measure Type:	Unregulated
Region:	2
Order #:	Not reported
Npdes# CA#:	Not reported
Major-Minor:	Not reported
Npdes Type:	Not reported
Reclamation:	Not reported
Dredge Fill Fee:	Not reported
301H:	Not reported
Application Fee Amt Received:	Not reported
Status:	Never Active
Status Date:	02/21/2013
Effective Date:	Not reported
Expiration/Review Date:	Not reported
Termination Date:	Not reported
WDR Review - Amend:	Not reported
WDR Review - Revise/Renew:	Not reported
WDR Review - Rescind:	Not reported
WDR Review - No Action Required:	Not reported
WDR Review - Pending:	Not reported
WDR Review - Planned:	Not reported
Status Enrollee:	N
Individual/General:	I
Fee Code:	Not reported
Direction/Voice:	Passive
Enforcement Id(EID):	222637
Region:	2
Order / Resolution Number:	90-091
Enforcement Action Type:	Clean-up and Abatement Order
Effective Date:	06/20/1990
Adoption/Issuance Date:	Not reported

INNERCONN TECH & UNION BK (Continued) **S101542366**

Achieve Date:	Not reported
Termination Date:	Not reported
ACL Issuance Date:	Not reported
EPL Issuance Date:	Not reported
Status:	Active
Title:	Enforcement - 2 438301N01
Description:	SCR-AMENDS 89-079
Program:	UNREGS
Latest Milestone Completion Date:	Not reported
# Of Programs1:	1
Total Assessment Amount:	0
Initial Assessed Amount:	0
Liability $ Amount:	0
Project $ Amount:	0
Liability $ Paid:	0
Project $ Completed:	0
Total $ Paid/Completed Amount:	0

Name:	INNERCONN TECH & UNION BK
Address:	327 MOFFETT
City,State,Zip:	MOUNTAIN VIEW, CA 94035
Region:	2
Facility Id:	232485
Agency Name:	Union Bank of California Hazmat Dept
Place Type:	Manufacturing
Place Subtype:	Manufacturing NEC
Facility Type:	Industrial
Agency Type:	Privately-Owned Business
# Of Agencies:	1
Place Latitude:	Not reported
Place Longitude:	Not reported
SIC Code 1:	3471
SIC Desc 1:	Electroplating, Plating, Polishing, Anodizing, and Coloring
SIC Code 2:	3674
SIC Desc 2:	Semiconductors and Related Devices
SIC Code 3:	Not reported
SIC Desc 3:	Not reported
NAICS Code 1:	Not reported
NAICS Desc 1:	Not reported
NAICS Code 2:	Not reported
NAICS Desc 2:	Not reported
NAICS Code 3:	Not reported
NAICS Desc 3:	Not reported
# Of Places:	1
Source Of Facility:	Reg Meas
Design Flow:	Not reported
Threat To Water Quality:	Not reported
Complexity:	Not reported
Pretreatment:	Not reported
Facility Waste Type:	Not reported
Facility Waste Type 2:	Not reported
Facility Waste Type 3:	Not reported
Facility Waste Type 4:	Not reported
Program:	UNREGS
Program Category1:	UNREGS
Program Category2:	UNREGS
# Of Programs:	1

INNERCONN TECH & UNION BK (Continued) **S101542366**

WDID:	2 438301N01
Reg Measure Id:	162249
Reg Measure Type:	Unregulated
Region:	2
Order #:	Not reported
Npdes# CA#:	Not reported
Major-Minor:	Not reported
Npdes Type:	Not reported
Reclamation:	Not reported
Dredge Fill Fee:	Not reported
301H:	Not reported
Application Fee Amt Received:	Not reported
Status:	Never Active
Status Date:	02/21/2013
Effective Date:	Not reported
Expiration/Review Date:	Not reported
Termination Date:	Not reported
WDR Review - Amend:	Not reported
WDR Review - Revise/Renew:	Not reported
WDR Review - Rescind:	Not reported
WDR Review - No Action Required:	Not reported
WDR Review - Pending:	Not reported
WDR Review - Planned:	Not reported
Status Enrollee:	N
Individual/General:	I
Fee Code:	Not reported
Direction/Voice:	Passive
Enforcement Id(EID):	221848
Region:	2
Order / Resolution Number:	93-093
Enforcement Action Type:	Clean-up and Abatement Order
Effective Date:	08/18/1993
Adoption/Issuance Date:	Not reported
Achieve Date:	Not reported
Termination Date:	Not reported
ACL Issuance Date:	Not reported
EPL Issuance Date:	Not reported
Status:	Active
Title:	Enforcement - 2 438301N01
Description:	SCR-
Program:	UNREGS
Latest Milestone Completion Date:	Not reported
# Of Programs1:	1
Total Assessment Amount:	0
Initial Assessed Amount:	0
Liability $ Amount:	0
Project $ Amount:	0
Liability $ Paid:	0
Project $ Completed:	0
Total $ Paid/Completed Amount:	0

Name:	UNION BANK OF CALIFORNIA
Address:	327 MOFFETT
City,State,Zip:	MOUNTAIN VIEW, CA
Region:	2
Facility Id:	269665
Agency Name:	Union Bank of California

INNERCONN TECH & UNION BK (Continued) **S101542366**

Place Type:	Facility
Place Subtype:	Not reported
Facility Type:	Industrial
Agency Type:	Privately-Owned Business
# Of Agencies:	1
Place Latitude:	Not reported
Place Longitude:	Not reported
SIC Code 1:	Not reported
SIC Desc 1:	Not reported
SIC Code 2:	Not reported
SIC Desc 2:	Not reported
SIC Code 3:	Not reported
SIC Desc 3:	Not reported
NAICS Code 1:	Not reported
NAICS Desc 1:	Not reported
NAICS Code 2:	Not reported
NAICS Desc 2:	Not reported
NAICS Code 3:	Not reported
NAICS Desc 3:	Not reported
# Of Places:	1
Source Of Facility:	Reg Meas
Design Flow:	Not reported
Threat To Water Quality:	Not reported
Complexity:	Not reported
Pretreatment:	Not reported
Facility Waste Type:	Not reported
Facility Waste Type 2:	Not reported
Facility Waste Type 3:	Not reported
Facility Waste Type 4:	Not reported
Program:	UNREGS
Program Category1:	UNREGS
Program Category2:	UNREGS
# Of Programs:	1
WDID:	2 43S0241
Reg Measure Id:	170207
Reg Measure Type:	Unregulated
Region:	2
Order #:	Not reported
Npdes# CA#:	Not reported
Major-Minor:	Not reported
Npdes Type:	Not reported
Reclamation:	Not reported
Dredge Fill Fee:	Not reported
301H:	Not reported
Application Fee Amt Received:	Not reported
Status:	Never Active
Status Date:	02/21/2013
Effective Date:	Not reported
Expiration/Review Date:	Not reported
Termination Date:	Not reported
WDR Review - Amend:	Not reported
WDR Review - Revise/Renew:	Not reported
WDR Review - Rescind:	Not reported
WDR Review - No Action Required:	Not reported
WDR Review - Pending:	Not reported
WDR Review - Planned:	Not reported
Status Enrollee:	N

INNERCONN TECH & UNION BK (Continued) **S101542366**

Individual/General:	I
Fee Code:	Not reported
Direction/Voice:	Passive
Enforcement Id(EID):	241420
Region:	2
Order / Resolution Number:	UNKNOWN
Enforcement Action Type:	13267 Letter
Effective Date:	05/20/2002
Adoption/Issuance Date:	Not reported
Achieve Date:	Not reported
Termination Date:	Not reported
ACL Issuance Date:	Not reported
EPL Issuance Date:	Not reported
Status:	Active
Title:	Enforcement - 2 43S0241
Description:	Request for information regarding the property owner and a deed restriction.
Program:	UNREGS
Latest Milestone Completion Date:	Not reported
# Of Programs1:	1
Total Assessment Amount:	0
Initial Assessed Amount:	0
Liability $ Amount:	0
Project $ Amount:	0
Liability $ Paid:	0
Project $ Completed:	0
Total $ Paid/Completed Amount:	0

HIST CORTESE:

edr_fname:	SCR-INNERCONN TECH & UNIO
edr_fadd1:	327 MOFFETT
City,State,Zip:	MOUNTAIN VIEW, CA 94035
Region:	CORTESE
Facility County Code:	43
Reg By:	WBC&D
Reg Id:	2 438301NO1

CERS:

Name:	UNION BANK
Address:	327 MOFFETT BLVD
City,State,Zip:	MOUNTAIN VIEW, CA
Site ID:	769294
CERS ID:	SL18212592
CERS Description:	Cleanup Program Site

Affiliation:

Affiliation Type Desc:	Regional Board Caseworker
Entity Name:	Regional Water Board - SAN FRANCISCO BAY RWQCB (REGION 2)
Entity Title:	Not reported
Affiliation Address:	1515 CLAY ST SUITE 1400
Affiliation City:	OAKLAND
Affiliation State:	CA
Affiliation Country:	Not reported
Affiliation Zip:	Not reported
Affiliation Phone:	,

INNERCONN TECH & UNION BK (Continued) **S101542366**

Name: ICT
Address: 327 MOFFETT BLVD
City,State,Zip: MOUNTAIN VIEW, CA 94043
Site ID: 607945
CERS ID: 43360066
CERS Description: State Response

Affiliation:
Affiliation Type Desc: Supervisor
Entity Name: Referred - Not Assigned
Entity Title: Not reported
Affiliation Address: Not reported
Affiliation City: Not reported
Affiliation State: Not reported
Affiliation Country: Not reported
Affiliation Zip: Not reported
Affiliation Phone: ,

U125 **INNERCONN TECHNOLOGIES** **SEMS-ARCHIVE** **1003879387**
ENE **327 MOFFETT BLVD** **CAD982400301**
1/4-1/2 **MOUNTAIN VIEW, CA 94043**
0.317 mi.
1674 ft. **Site 3 of 3 in cluster U**

Relative:
Lower

Actual:
64 ft.

SEMS Archive:
Site ID: 0903464
EPA ID: CAD982400301
Name: INNERCONN TECHNOLOGIES
Address: 327 MOFFETT BLVD
Address 2: Not reported
City,State,Zip: MOUNTAIN VIEW, CA 94043
Cong District: 12
FIPS Code: 06085
FF: N
NPL: Not on the NPL
Non NPL Status: NFRAP-Site does not qualify for the NPL based on existing information

SEMS Archive Detail:
Region: 09
Site ID: 0903464
EPA ID: CAD982400301
Site Name: INNERCONN TECHNOLOGIES
NPL: N
FF: N
OU: 00
Action Code: PA
Action Name: PA
SEQ: 1
Start Date: Not reported
Finish Date: 1989-04-20 04:00:00
Qual: H
Current Action Lead: St Perf

Region: 09
Site ID: 0903464
EPA ID: CAD982400301
Site Name: INNERCONN TECHNOLOGIES
NPL: N

INNERCONN TECHNOLOGIES (Continued) **1003879387**

FF:	N
OU:	00
Action Code:	DS
Action Name:	DISCVRY
SEQ:	1
Start Date:	1988-06-01 04:00:00
Finish Date:	1988-06-01 04:00:00
Qual:	Not reported
Current Action Lead:	St Perf
Region:	09
Site ID:	0903464
EPA ID:	CAD982400301
Site Name:	INNERCONN TECHNOLOGIES
NPL:	N
FF:	N
OU:	00
Action Code:	SI
Action Name:	SI
SEQ:	1
Start Date:	Not reported
Finish Date:	1992-01-28 05:00:00
Qual:	N
Current Action Lead:	EPA Perf
Region:	09
Site ID:	0903464
EPA ID:	CAD982400301
Site Name:	INNERCONN TECHNOLOGIES
NPL:	N
FF:	N
OU:	00
Action Code:	VS
Action Name:	ARCH SITE
SEQ:	1
Start Date:	Not reported
Finish Date:	1992-01-28 05:00:00
Qual:	Not reported
Current Action Lead:	EPA Perf In-Hse

W126 **ENGELHARD** **CA CPS-SLIC** **S101542285**
ENE **333 MOFFETT BLVD** **N/A**
1/4-1/2 **MOUNTAIN VIEW, CA**
0.357 mi.
1886 ft. **Site 1 of 2 in cluster W**

Relative:
Lower

Actual:
62 ft.

SLIC REG 2:

Region:	2
Facility ID:	43s0285
Facility Status:	Remediation Plan
Date Closed:	Not reported
Local Case #:	Not reported
How Discovered:	UNK
Leak Cause:	Not reported
Leak Source:	Not reported
Date Confirmed:	Not reported

Date Prelim Site Assmnt Workplan Submitted: Not reported

ENGELHARD (Continued) **S101542285**

Date Preliminary Site Assessment Began: Not reported
Date Pollution Characterization Began: Not reported
Date Remediation Plan Submitted: Not reported
Date Remedial Action Underway: Not reported
Date Post Remedial Action Monitoring Began: Not reported

W127 **ENGELHARD** **CA CPS-SLIC** **S105025095**
ENE **333 MOFFETT BLVD** **CA DEED** **N/A**
1/4-1/2 **MOUNTAIN VIEW, CA 94043** **CA Cortese**
0.357 mi. **CA ENF**
1886 ft. **Site 2 of 2 in cluster W** **CA HIST CORTESE**
CA CERS

Relative:
Lower

Actual:
62 ft.

CPS-SLIC:

Name:	ENGELHARD
Address:	333 MOFFETT BLVD
City,State,Zip:	MOUNTAIN VIEW, CA 94043
Region:	STATE
Facility Status:	**Completed - Case Closed**
Status Date:	07/21/2011
Global Id:	SL18395815
Lead Agency:	SAN FRANCISCO BAY RWQCB (REGION 2)
Lead Agency Case Number:	Not reported
Latitude:	37.3979996855448
Longitude:	-122.075164318085
Case Type:	Cleanup Program Site
Case Worker:	AVC
Local Agency:	Not reported
RB Case Number:	43S0285
File Location:	Regional Board
Potential Media Affected:	Other Groundwater (uses other than drinking water)
Potential Contaminants of Concern:	Other Chlorinated Hydrocarbons, Tetrachloroethylene (PCE), Trichloroethylene (TCE)
EPA Region:	9
Coordinate Source:	Manual Entry on Screens
Cuf Case:	NO
Quantity Released Gallons:	Not reported
Begin Date:	07/01/1996
Leak Reported Date:	01/02/1965
How Discovered:	* UNK, Site Assessment/Site Investigation
How Discovered Description:	Not reported
Discharge Source:	Other
Discharge Cause:	Other
Stop Method:	Not reported
Stop Description:	Not reported
No Further Action Date:	07/21/2011
CA Water Watershed Name:	Santa Clara - Palo Alto (205.50)
Dwr Groundwater Subbasin Name:	Santa Clara Valley - Santa Clara (2-009.02)
Disadvantaged Community:	Not reported
CA Enviroscreen 3 Score:	31-35%
CA Enviroscreen 4 Score:	15-20%
Military DOD Site:	No
Facility Project Subtype:	Not reported
RWQCB Region:	SAN FRANCISCO BAY RWQCB (REGION 2)
Site History:	This site became involved in a soil and groundwater investigation during an assessment of the adjacent upgradient property at 327 Moffett Boulevard in 1986. That property is now owned by Union Bank of California. Solvent was found in groundwater monitoring wells

ENGELHARD (Continued) **S105025095**

constructed on the site during this adjacent site investigation. A Remedial Action Plan report was prepared, submitted to and approved by the Regional Board in 1998. This report concluded that no physical remediation was required for this site and that what solvent impacted soil and groundwater could be remediated using Natural Attenuation. Remediation progress is confirmed by periodic groundwater monitoring. A groundwater monitoring program has been in place at this site since 1996.

Click here to access the California GeoTracker records for this facility:

DEED:

Name:	ENGELHARD
Address:	333 MOFFETT BLVD
City,State,Zip:	MOUNTAIN VIEW, CA 94043
Envirostor ID:	SL18395815
Area:	Not reported
Sub Area:	Not reported
Site Type:	SLIC
Status:	COMPLETED - CASE CLOSED
Agency:	SWRCB
Covenant Uploaded:	Y
Deed Date(s):	04/20/2004
File Name:	Geotracker Land Use/Deed Restrictions

CORTESE:

Name:	ADULT EDUCATION CENTER
Address:	333 MOFFETT
City,State,Zip:	MOUNTAIN VIEW, CA
Region:	CORTESE
Envirostor Id:	Not reported
Global ID:	Not reported
Site/Facility Type:	Not reported
Cleanup Status:	Not reported
Status Date:	Not reported
Site Code:	Not reported
Latitude:	Not reported
Longitude:	Not reported
Owner:	Not reported
Enf Type:	Clean-up and Abatement Order
Swat R:	Not reported
Flag:	CORTESE
Order No:	Not reported
Waste Discharge System No:	Not reported
Effective Date:	Not reported
Region 2:	2
WID Id:	2 438464N01
Solid Waste Id No:	Not reported
Waste Management Uit Name:	Not reported
File Name:	Cease Desist Orders & Cleanup Abatement Orders

ENF:

Name:	ADULT EDUCATION CENTER
Address:	333 MOFFETT
City,State,Zip:	MOUNTAIN VIEW, CA
Region:	2

ENGELHARD (Continued) **S105025095**

Facility Id:	204514
Agency Name:	Millis Corporation et al
Place Type:	Facility
Place Subtype:	Not reported
Facility Type:	All other facilities
Agency Type:	Privately-Owned Business
# Of Agencies:	1
Place Latitude:	Not reported
Place Longitude:	Not reported
SIC Code 1:	Not reported
SIC Desc 1:	Not reported
SIC Code 2:	Not reported
SIC Desc 2:	Not reported
SIC Code 3:	Not reported
SIC Desc 3:	Not reported
NAICS Code 1:	Not reported
NAICS Desc 1:	Not reported
NAICS Code 2:	Not reported
NAICS Desc 2:	Not reported
NAICS Code 3:	Not reported
NAICS Desc 3:	Not reported
# Of Places:	1
Source Of Facility:	Reg Meas
Design Flow:	Not reported
Threat To Water Quality:	Not reported
Complexity:	Not reported
Pretreatment:	Not reported
Facility Waste Type:	Not reported
Facility Waste Type 2:	Not reported
Facility Waste Type 3:	Not reported
Facility Waste Type 4:	Not reported
Program:	UNREGS
Program Category1:	UNREGS
Program Category2:	UNREGS
# Of Programs:	1
WDID:	2 438464N01
Reg Measure Id:	162241
Reg Measure Type:	Unregulated
Region:	2
Order #:	Not reported
Npdes# CA#:	Not reported
Major-Minor:	Not reported
Npdes Type:	Not reported
Reclamation:	Not reported
Dredge Fill Fee:	Not reported
301H:	Not reported
Application Fee Amt Received:	Not reported
Status:	Never Active
Status Date:	02/21/2013
Effective Date:	Not reported
Expiration/Review Date:	Not reported
Termination Date:	Not reported
WDR Review - Amend:	Not reported
WDR Review - Revise/Renew:	Not reported
WDR Review - Rescind:	Not reported
WDR Review - No Action Required:	Not reported
WDR Review - Pending:	Not reported

ENGELHARD (Continued) **S105025095**

WDR Review - Planned:	Not reported
Status Enrollee:	N
Individual/General:	I
Fee Code:	Not reported
Direction/Voice:	Passive
Enforcement Id(EID):	227429
Region:	2
Order / Resolution Number:	UNKNOWN
Enforcement Action Type:	Notice of Violation
Effective Date:	07/13/1999
Adoption/Issuance Date:	Not reported
Achieve Date:	Not reported
Termination Date:	07/13/1999
ACL Issuance Date:	Not reported
EPL Issuance Date:	Not reported
Status:	Historical
Title:	Enforcement - 2 438464N01
Description:	Inadequate report required by board order no 98-099.
Program:	UNREGS
Latest Milestone Completion Date:	Not reported
# Of Programs1:	1
Total Assessment Amount:	0
Initial Assessed Amount:	0
Liability $ Amount:	0
Project $ Amount:	0
Liability $ Paid:	0
Project $ Completed:	0
Total $ Paid/Completed Amount:	0

Name:	ENGELHARD CORPORATION
Address:	333 MOFFETT
City,State,Zip:	MOUNTAIN VIEW, CA
Region:	2
Facility Id:	223747
Agency Name:	Engelhard Corporation
Place Type:	Facility
Place Subtype:	Not reported
Facility Type:	All other facilities
Agency Type:	Privately-Owned Business
# Of Agencies:	1
Place Latitude:	Not reported
Place Longitude:	Not reported
SIC Code 1:	Not reported
SIC Desc 1:	Not reported
SIC Code 2:	Not reported
SIC Desc 2:	Not reported
SIC Code 3:	Not reported
SIC Desc 3:	Not reported
NAICS Code 1:	Not reported
NAICS Desc 1:	Not reported
NAICS Code 2:	Not reported
NAICS Desc 2:	Not reported
NAICS Code 3:	Not reported
NAICS Desc 3:	Not reported
# Of Places:	1
Source Of Facility:	Reg Meas
Design Flow:	Not reported

ENGELHARD (Continued) **S105025095**

Threat To Water Quality:	Not reported
Complexity:	Not reported
Pretreatment:	Not reported
Facility Waste Type:	Not reported
Facility Waste Type 2:	Not reported
Facility Waste Type 3:	Not reported
Facility Waste Type 4:	Not reported
Program:	UNREGS
Program Category1:	UNREGS
Program Category2:	UNREGS
# Of Programs:	1
WDID:	2 43S0285
Reg Measure Id:	168475
Reg Measure Type:	Unregulated
Region:	2
Order #:	Not reported
Npdes# CA#:	Not reported
Major-Minor:	Not reported
Npdes Type:	Not reported
Reclamation:	Not reported
Dredge Fill Fee:	Not reported
301H:	Not reported
Application Fee Amt Received:	Not reported
Status:	Never Active
Status Date:	02/21/2013
Effective Date:	Not reported
Expiration/Review Date:	Not reported
Termination Date:	Not reported
WDR Review - Amend:	Not reported
WDR Review - Revise/Renew:	Not reported
WDR Review - Rescind:	Not reported
WDR Review - No Action Required:	Not reported
WDR Review - Pending:	Not reported
WDR Review - Planned:	Not reported
Status Enrollee:	N
Individual/General:	I
Fee Code:	Not reported
Direction/Voice:	Passive
Enforcement Id(EID):	245861
Region:	2
Order / Resolution Number:	UNKNOWN
Enforcement Action Type:	13267 Letter
Effective Date:	01/27/2003
Adoption/Issuance Date:	Not reported
Achieve Date:	Not reported
Termination Date:	Not reported
ACL Issuance Date:	Not reported
EPL Issuance Date:	Not reported
Status:	Active
Title:	Enforcement - 2 43S0285
Description:	Request to the property owner to submit a draft deed restriction
Program:	UNREGS
Latest Milestone Completion Date:	Not reported
# Of Programs1:	1
Total Assessment Amount:	0
Initial Assessed Amount:	0

ENGELHARD (Continued) **S105025095**

Liability $ Amount:	0
Project $ Amount:	0
Liability $ Paid:	0
Project $ Completed:	0
Total $ Paid/Completed Amount:	0
Name:	ADULT EDUCATION CENTER
Address:	333 MOFFETT
City,State,Zip:	MOUNTAIN VIEW, CA
Region:	2
Facility Id:	204514
Agency Name:	Millis Corporation et al
Place Type:	Facility
Place Subtype:	Not reported
Facility Type:	All other facilities
Agency Type:	Privately-Owned Business
# Of Agencies:	1
Place Latitude:	Not reported
Place Longitude:	Not reported
SIC Code 1:	Not reported
SIC Desc 1:	Not reported
SIC Code 2:	Not reported
SIC Desc 2:	Not reported
SIC Code 3:	Not reported
SIC Desc 3:	Not reported
NAICS Code 1:	Not reported
NAICS Desc 1:	Not reported
NAICS Code 2:	Not reported
NAICS Desc 2:	Not reported
NAICS Code 3:	Not reported
NAICS Desc 3:	Not reported
# Of Places:	1
Source Of Facility:	Reg Meas
Design Flow:	Not reported
Threat To Water Quality:	Not reported
Complexity:	Not reported
Pretreatment:	Not reported
Facility Waste Type:	Not reported
Facility Waste Type 2:	Not reported
Facility Waste Type 3:	Not reported
Facility Waste Type 4:	Not reported
Program:	UNREGS
Program Category1:	UNREGS
Program Category2:	UNREGS
# Of Programs:	1
WDID:	2 438464N01
Reg Measure Id:	162241
Reg Measure Type:	Unregulated
Region:	2
Order #:	Not reported
Npdes# CA#:	Not reported
Major-Minor:	Not reported
Npdes Type:	Not reported
Reclamation:	Not reported
Dredge Fill Fee:	Not reported
301H:	Not reported
Application Fee Amt Received:	Not reported

ENGELHARD (Continued) **S105025095**

Status:	Never Active
Status Date:	02/21/2013
Effective Date:	Not reported
Expiration/Review Date:	Not reported
Termination Date:	Not reported
WDR Review - Amend:	Not reported
WDR Review - Revise/Renew:	Not reported
WDR Review - Rescind:	Not reported
WDR Review - No Action Required:	Not reported
WDR Review - Pending:	Not reported
WDR Review - Planned:	Not reported
Status Enrollee:	N
Individual/General:	I
Fee Code:	Not reported
Direction/Voice:	Passive
Enforcement Id(EID):	226016
Region:	2
Order / Resolution Number:	UNKNOWN
Enforcement Action Type:	Notice of Violation
Effective Date:	07/13/1999
Adoption/Issuance Date:	Not reported
Achieve Date:	Not reported
Termination Date:	07/13/1999
ACL Issuance Date:	Not reported
EPL Issuance Date:	Not reported
Status:	Historical
Title:	Enforcement - 2 438464N01
Description:	Not reported
Program:	UNREGS
Latest Milestone Completion Date:	Not reported
# Of Programs1:	1
Total Assessment Amount:	0
Initial Assessed Amount:	0
Liability $ Amount:	0
Project $ Amount:	0
Liability $ Paid:	0
Project $ Completed:	0
Total $ Paid/Completed Amount:	0

Name:	ADULT EDUCATION CENTER
Address:	333 MOFFETT
City,State,Zip:	MOUNTAIN VIEW, CA
Region:	2
Facility Id:	204514
Agency Name:	Millis Corporation et al
Place Type:	Facility
Place Subtype:	Not reported
Facility Type:	All other facilities
Agency Type:	Privately-Owned Business
# Of Agencies:	1
Place Latitude:	Not reported
Place Longitude:	Not reported
SIC Code 1:	Not reported
SIC Desc 1:	Not reported
SIC Code 2:	Not reported
SIC Desc 2:	Not reported
SIC Code 3:	Not reported

ENGELHARD (Continued) **S105025095**

SIC Desc 3:	Not reported
NAICS Code 1:	Not reported
NAICS Desc 1:	Not reported
NAICS Code 2:	Not reported
NAICS Desc 2:	Not reported
NAICS Code 3:	Not reported
NAICS Desc 3:	Not reported
# Of Places:	1
Source Of Facility:	Reg Meas
Design Flow:	Not reported
Threat To Water Quality:	Not reported
Complexity:	Not reported
Pretreatment:	Not reported
Facility Waste Type:	Not reported
Facility Waste Type 2:	Not reported
Facility Waste Type 3:	Not reported
Facility Waste Type 4:	Not reported
Program:	UNREGS
Program Category1:	UNREGS
Program Category2:	UNREGS
# Of Programs:	1
WDID:	2 438464N01
Reg Measure Id:	162241
Reg Measure Type:	Unregulated
Region:	2
Order #:	Not reported
Npdes# CA#:	Not reported
Major-Minor:	Not reported
Npdes Type:	Not reported
Reclamation:	Not reported
Dredge Fill Fee:	Not reported
301H:	Not reported
Application Fee Amt Received:	Not reported
Status:	Never Active
Status Date:	02/21/2013
Effective Date:	Not reported
Expiration/Review Date:	Not reported
Termination Date:	Not reported
WDR Review - Amend:	Not reported
WDR Review - Revise/Renew:	Not reported
WDR Review - Rescind:	Not reported
WDR Review - No Action Required:	Not reported
WDR Review - Pending:	Not reported
WDR Review - Planned:	Not reported
Status Enrollee:	N
Individual/General:	I
Fee Code:	Not reported
Direction/Voice:	Passive
Enforcement Id(EID):	225565
Region:	2
Order / Resolution Number:	UNKNOWN
Enforcement Action Type:	Notice of Violation
Effective Date:	08/03/2000
Adoption/Issuance Date:	Not reported
Achieve Date:	Not reported
Termination Date:	08/03/2000
ACL Issuance Date:	Not reported

ENGELHARD (Continued) **S105025095**

EPL Issuance Date:	Not reported
Status:	Historical
Title:	Enforcement - 2 438464N01
Description:	Failure to submit acceptable RAP for Order 98-099
Program:	UNREGS
Latest Milestone Completion Date:	Not reported
# Of Programs1:	1
Total Assessment Amount:	0
Initial Assessed Amount:	0
Liability $ Amount:	0
Project $ Amount:	0
Liability $ Paid:	0
Project $ Completed:	0
Total $ Paid/Completed Amount:	0

Name:	ADULT EDUCATION CENTER
Address:	333 MOFFETT
City,State,Zip:	MOUNTAIN VIEW, CA
Region:	2
Facility Id:	204514
Agency Name:	Millis Corporation et al
Place Type:	Facility
Place Subtype:	Not reported
Facility Type:	All other facilities
Agency Type:	Privately-Owned Business
# Of Agencies:	1
Place Latitude:	Not reported
Place Longitude:	Not reported
SIC Code 1:	Not reported
SIC Desc 1:	Not reported
SIC Code 2:	Not reported
SIC Desc 2:	Not reported
SIC Code 3:	Not reported
SIC Desc 3:	Not reported
NAICS Code 1:	Not reported
NAICS Desc 1:	Not reported
NAICS Code 2:	Not reported
NAICS Desc 2:	Not reported
NAICS Code 3:	Not reported
NAICS Desc 3:	Not reported
# Of Places:	1
Source Of Facility:	Reg Meas
Design Flow:	Not reported
Threat To Water Quality:	Not reported
Complexity:	Not reported
Pretreatment:	Not reported
Facility Waste Type:	Not reported
Facility Waste Type 2:	Not reported
Facility Waste Type 3:	Not reported
Facility Waste Type 4:	Not reported
Program:	UNREGS
Program Category1:	UNREGS
Program Category2:	UNREGS
# Of Programs:	1
WDID:	2 438464N01
Reg Measure Id:	162241
Reg Measure Type:	Unregulated

ENGELHARD (Continued) **S105025095**

Region:	2
Order #:	Not reported
Npdes# CA#:	Not reported
Major-Minor:	Not reported
Npdes Type:	Not reported
Reclamation:	Not reported
Dredge Fill Fee:	Not reported
301H:	Not reported
Application Fee Amt Received:	Not reported
Status:	Never Active
Status Date:	02/21/2013
Effective Date:	Not reported
Expiration/Review Date:	Not reported
Termination Date:	Not reported
WDR Review - Amend:	Not reported
WDR Review - Revise/Renew:	Not reported
WDR Review - Rescind:	Not reported
WDR Review - No Action Required:	Not reported
WDR Review - Pending:	Not reported
WDR Review - Planned:	Not reported
Status Enrollee:	N
Individual/General:	I
Fee Code:	Not reported
Direction/Voice:	Passive
Enforcement Id(EID):	225054
Region:	2
Order / Resolution Number:	UNKNOWN
Enforcement Action Type:	Notice of Violation
Effective Date:	09/16/1998
Adoption/Issuance Date:	Not reported
Achieve Date:	Not reported
Termination Date:	09/16/1998
ACL Issuance Date:	Not reported
EPL Issuance Date:	Not reported
Status:	Historical
Title:	Enforcement - 2 438464N01
Description:	Not reported
Program:	UNREGS
Latest Milestone Completion Date:	Not reported
# Of Programs1:	1
Total Assessment Amount:	0
Initial Assessed Amount:	0
Liability $ Amount:	0
Project $ Amount:	0
Liability $ Paid:	0
Project $ Completed:	0
Total $ Paid/Completed Amount:	0

Name:	ADULT EDUCATION CENTER
Address:	333 MOFFETT
City,State,Zip:	MOUNTAIN VIEW, CA
Region:	2
Facility Id:	204514
Agency Name:	Millis Corporation et al
Place Type:	Facility
Place Subtype:	Not reported
Facility Type:	All other facilities

ENGELHARD (Continued) **S105025095**

Agency Type:	Privately-Owned Business
# Of Agencies:	1
Place Latitude:	Not reported
Place Longitude:	Not reported
SIC Code 1:	Not reported
SIC Desc 1:	Not reported
SIC Code 2:	Not reported
SIC Desc 2:	Not reported
SIC Code 3:	Not reported
SIC Desc 3:	Not reported
NAICS Code 1:	Not reported
NAICS Desc 1:	Not reported
NAICS Code 2:	Not reported
NAICS Desc 2:	Not reported
NAICS Code 3:	Not reported
NAICS Desc 3:	Not reported
# Of Places:	1
Source Of Facility:	Reg Meas
Design Flow:	Not reported
Threat To Water Quality:	Not reported
Complexity:	Not reported
Pretreatment:	Not reported
Facility Waste Type:	Not reported
Facility Waste Type 2:	Not reported
Facility Waste Type 3:	Not reported
Facility Waste Type 4:	Not reported
Program:	UNREGS
Program Category1:	UNREGS
Program Category2:	UNREGS
# Of Programs:	1
WDID:	2 438464N01
Reg Measure Id:	162241
Reg Measure Type:	Unregulated
Region:	2
Order #:	Not reported
Npdes# CA#:	Not reported
Major-Minor:	Not reported
Npdes Type:	Not reported
Reclamation:	Not reported
Dredge Fill Fee:	Not reported
301H:	Not reported
Application Fee Amt Received:	Not reported
Status:	Never Active
Status Date:	02/21/2013
Effective Date:	Not reported
Expiration/Review Date:	Not reported
Termination Date:	Not reported
WDR Review - Amend:	Not reported
WDR Review - Revise/Renew:	Not reported
WDR Review - Rescind:	Not reported
WDR Review - No Action Required:	Not reported
WDR Review - Pending:	Not reported
WDR Review - Planned:	Not reported
Status Enrollee:	N
Individual/General:	I
Fee Code:	Not reported
Direction/Voice:	Passive

ENGELHARD (Continued) **S105025095**

Enforcement Id(EID):	225053
Region:	2
Order / Resolution Number:	UNKNOWN
Enforcement Action Type:	Notice of Violation
Effective Date:	07/16/1998
Adoption/Issuance Date:	Not reported
Achieve Date:	Not reported
Termination Date:	07/16/1998
ACL Issuance Date:	Not reported
EPL Issuance Date:	Not reported
Status:	Historical
Title:	Enforcement - 2 438464N01
Description:	Not reported
Program:	UNREGS
Latest Milestone Completion Date:	Not reported
# Of Programs1:	1
Total Assessment Amount:	0
Initial Assessed Amount:	0
Liability $ Amount:	0
Project $ Amount:	0
Liability $ Paid:	0
Project $ Completed:	0
Total $ Paid/Completed Amount:	0

Name:	ADULT EDUCATION CENTER
Address:	333 MOFFETT
City,State,Zip:	MOUNTAIN VIEW, CA
Region:	2
Facility Id:	204514
Agency Name:	Millis Corporation et al
Place Type:	Facility
Place Subtype:	Not reported
Facility Type:	All other facilities
Agency Type:	Privately-Owned Business
# Of Agencies:	1
Place Latitude:	Not reported
Place Longitude:	Not reported
SIC Code 1:	Not reported
SIC Desc 1:	Not reported
SIC Code 2:	Not reported
SIC Desc 2:	Not reported
SIC Code 3:	Not reported
SIC Desc 3:	Not reported
NAICS Code 1:	Not reported
NAICS Desc 1:	Not reported
NAICS Code 2:	Not reported
NAICS Desc 2:	Not reported
NAICS Code 3:	Not reported
NAICS Desc 3:	Not reported
# Of Places:	1
Source Of Facility:	Reg Meas
Design Flow:	Not reported
Threat To Water Quality:	Not reported
Complexity:	Not reported
Pretreatment:	Not reported
Facility Waste Type:	Not reported
Facility Waste Type 2:	Not reported

ENGELHARD (Continued) **S105025095**

Facility Waste Type 3:	Not reported
Facility Waste Type 4:	Not reported
Program:	UNREGS
Program Category1:	UNREGS
Program Category2:	UNREGS
# Of Programs:	1
WDID:	2 438464N01
Reg Measure Id:	162241
Reg Measure Type:	Unregulated
Region:	2
Order #:	Not reported
Npdes# CA#:	Not reported
Major-Minor:	Not reported
Npdes Type:	Not reported
Reclamation:	Not reported
Dredge Fill Fee:	Not reported
301H:	Not reported
Application Fee Amt Received:	Not reported
Status:	Never Active
Status Date:	02/21/2013
Effective Date:	Not reported
Expiration/Review Date:	Not reported
Termination Date:	Not reported
WDR Review - Amend:	Not reported
WDR Review - Revise/Renew:	Not reported
WDR Review - Rescind:	Not reported
WDR Review - No Action Required:	Not reported
WDR Review - Pending:	Not reported
WDR Review - Planned:	Not reported
Status Enrollee:	N
Individual/General:	I
Fee Code:	Not reported
Direction/Voice:	Passive
Enforcement Id(EID):	221809
Region:	2
Order / Resolution Number:	R2-1998-0099
Enforcement Action Type:	Clean-up and Abatement Order
Effective Date:	09/16/1998
Adoption/Issuance Date:	Not reported
Achieve Date:	Not reported
Termination Date:	Not reported
ACL Issuance Date:	Not reported
EPL Issuance Date:	Not reported
Status:	Active
Title:	Enforcement - 2 438464N01
Description:	CAO-
Program:	UNREGS
Latest Milestone Completion Date:	Not reported
# Of Programs1:	1
Total Assessment Amount:	0
Initial Assessed Amount:	0
Liability $ Amount:	0
Project $ Amount:	0
Liability $ Paid:	0
Project $ Completed:	0
Total $ Paid/Completed Amount:	0

ENGELHARD (Continued) **S105025095**

HIST CORTESE:
- edr_fname: CAO-ADULT EDUCATION CENTE
- edr_fadd1: 333 MOFFETT
- City,State,Zip: MOUNTAIN VIEW, CA
- Region: CORTESE
- Facility County Code: 43
- Reg By: WBC&D
- Reg Id: 2 438464NO1

CERS:
- Name: ENGELHARD
- Address: 333 MOFFETT BLVD
- City,State,Zip: MOUNTAIN VIEW, CA 94043
- Site ID: 728575
- CERS ID: SL18395815
- CERS Description: Cleanup Program Site

Affiliation:
- Affiliation Type Desc: Regional Board Caseworker
- Entity Name: ADRIANA CONSTANTINESCU - SAN FRANCISCO BAY RWQCB (REGION 2)
- Entity Title: Not reported
- Affiliation Address: 1515 CLAY ST SUITE 1400
- Affiliation City: OAKLAND
- Affiliation State: CA
- Affiliation Country: Not reported
- Affiliation Zip: Not reported
- Affiliation Phone: ,

X128 **JASCO CHEMICAL COMPANY** **CA LUST** **S104732913**
WNW **1710 VILLA ST** **N/A**
1/4-1/2 **SANTA CLARA, CA 94566**
0.366 mi.
1933 ft. **Site 1 of 6 in cluster X**

Relative: **Lower**
Actual: **67 ft.**

LUST REG 2:
- Region: 2
- Facility Id: 43-2359
- Facility Status: Leak being confirmed
- Case Number: 43-2359
- How Discovered: Tank Closure
- Leak Cause: Structure Failure
- Leak Source: Tank
- Date Leak Confirmed: 9/5/1990
- Oversight Program: LUST
- Prelim. Site Assesment Wokplan Submitted: Not reported
- Preliminary Site Assesment Began: Not reported
- Pollution Characterization Began: Not reported
- Pollution Remediation Plan Submitted: Not reported
- Date Remediation Action Underway: Not reported
- Date Post Remedial Action Monitoring Began: Not reported

LUST SANTA CLARA:
- Name: JASCO CHEMICAL
- Address: 1710 VILLA ST
- City,State,Zip: SANTA CLARA, CA
- Region: SANTA CLARA

JASCO CHEMICAL COMPANY (Continued) **S104732913**

SCVWD ID: 06S2W21F01F
Date Closed: Not reported
EDR Link ID: 06S2W21F01F

Y129 **FERMA CORPORATION** **CA CPS-SLIC** **S118231919**
NNE **1265 MONTECITO AVE STE 200** **CA HWTS** **N/A**
1/4-1/2 **MOUNTAIN VIEW, CA 94043** **CA HAZNET**
0.394 mi. **CA CERS**
2080 ft. **Site 1 of 4 in cluster Y**

Relative:
Lower

Actual:
54 ft.

CPS-SLIC:

Name:	MONTECITO MULTIFAMILY
Address:	1265 MONTECITO AVENUE
City,State,Zip:	MOUNTAIN VIEW, CA 94043
Region:	STATE
Facility Status:	**Open - Site Assessment**
Status Date:	08/17/2023
Global Id:	T10000021250
Lead Agency:	SANTA CLARA COUNTY LOP
Lead Agency Case Number:	2023-20s
Latitude:	37.40176
Longitude:	-122.07961
Case Type:	Cleanup Program Site
Case Worker:	SM
Local Agency:	SANTA CLARA COUNTY LOP
RB Case Number:	Not reported
File Location:	All Files are on GeoTracker or in the Local Agency Database
Potential Media Affected:	Under Investigation
Potential Contaminants of Concern:	Not reported
EPA Region:	9
Coordinate Source:	Not reported
Cuf Case:	NO
Quantity Released Gallons:	Not reported
Begin Date:	07/24/2023
Leak Reported Date:	Not reported
How Discovered:	Not reported
How Discovered Description:	Not reported
Discharge Source:	Not reported
Discharge Cause:	Not reported
Stop Method:	Not reported
Stop Description:	Not reported
No Further Action Date:	Not reported
CA Water Watershed Name:	Santa Clara - Palo Alto (205.50)
Dwr Groundwater Subbasin Name:	Santa Clara Valley - Santa Clara (2-009.02)
Disadvantaged Community:	Not reported
CA Enviroscreen 3 Score:	41-45%
CA Enviroscreen 4 Score:	40-45%
Military DOD Site:	No
Facility Project Subtype:	Not reported
RWQCB Region:	SAN FRANCISCO BAY RWQCB (REGION 2)
Site History:	Not reported

Click here to access the California GeoTracker records for this facility:

HWTS:

Name:	FERMA CORPORATION
Address:	1265 MONTECITO AVE STE 200

FERMA CORPORATION (Continued) **S118231919**

Address 2:	Not reported
City,State,Zip:	MOUNTAIN VIEW, CA 94043
EPA ID:	CAL000349369
Inactive Date:	06/30/2021
Create Date:	01/20/2010
Last Act Date:	Not reported
Mailing Name:	Not reported
Mailing Address:	6639 SMITH AVE
Mailing Address 2:	Not reported
Mailing City,State,Zip:	NEWARK, CA 945600000
Owner Name:	FERMA CORPORATION
Owner Address:	6639 SMITH AVE
Owner Address 2:	Not reported
Owner City,State,Zip:	NEWARK, CA 945600000
Owner Phone:	Not reported
Owner Fax:	Not reported
Contact Name:	ROSALYN RUIZ
Contact Address:	6655 SMITH AVE
Contact Address 2:	Not reported
City,State,Zip:	NEWARK, CA 94560
Contact Phone:	Not reported
Contact Fax:	Not reported
Facility Status:	Inactive
Facility Type:	PERMANENT
Category:	STATE
Latitude:	37.402039
Longitude:	-122.079397

NAICS:

EPA ID:	CAL000349369
Create Date:	2010-01-20 11:03:23.023
NAICS Code:	23594
NAICS Description:	Wrecking and Demolition Contractors
Issued EPA ID Date:	2010-01-20 11:03:22.97700
Inactive Date:	Not reported
Facility Name:	FERMA CORPORATION
Facility Address:	1265 MONTECITO AVE STE 200
Facility Address 2:	Not reported
Facility City:	MOUNTAIN VIEW
Facility County:	Not reported
Facility State:	CA
Facility Zip:	940434581

HAZNET:

Name:	FERMA CORPORATION
Address:	1265 MONTECITO AVE STE 200
Address 2:	Not reported
City,State,Zip:	MOUNTAIN VIEW, CA 940434581
Contact:	ROSALYN RUIZ
Telephone:	6506413091
Mailing Name:	Not reported
Mailing Address:	6639 SMITH AVE
Year:	2022
Gepaid:	CAL000349369
TSD EPA ID:	Not reported

FERMA CORPORATION (Continued) **S118231919**

CA Waste Code: -
Disposal Method: -
Tons: Not reported

Year: 2014
Gepaid: CAL000349369
TSD EPA ID: CAD981382732
CA Waste Code: 151 - Asbestos containing waste
Disposal Method: H132 - Landfill Or Surface Impoundment That Will Be Closed As Landfill(To Include On-Site Treatment And/Or Stabilization)
Tons: 4.14

Additional Info:
Year: 2014
Gen EPA ID: CAL000349369

Shipment Date: 20141121
Creation Date: 1/26/2015 22:15:30
Receipt Date: 20141203
Manifest ID: 013880944JJK
Trans EPA ID: CAL000291177
Trans Name: SYNERGY ENTERPRISES INC
Trans 2 EPA ID: CAR000037283
Trans 2 Name: WORLD ENVIRONMENTAL & ENERGY
TSDF EPA ID: CAD981382732
Trans Name: ALTAMONT LANDFILL
TSDF Alt EPA ID: Not reported
TSDF Alt Name: Not reported
Waste Code Description: 151 - Asbestos-containing waste
RCRA Code: Not reported
Meth Code: H132 - Landfill Or Surface Impoundment That Will Be Closed As Landfill(To Include On-Site Treatment And/Or Stabilization)
Quantity Tons: 4.14
Waste Quantity: 18
Quantity Unit: Y
Additional Code 1: Not reported
Additional Code 2: Not reported
Additional Code 3: Not reported
Additional Code 4: Not reported
Additional Code 5: Not reported

CERS:
Name: MONTECITO MULTIFAMILY
Address: 1265 MONTECITO AVENUE
City,State,Zip: MOUNTAIN VIEW, CA 94043
Site ID: 746918
CERS ID: T10000021250
CERS Description: Cleanup Program Site

Affiliation:
Affiliation Type Desc: Local Agency Caseworker
Entity Name: SHALOM MARQUARDT - SANTA CLARA COUNTY LOP
Entity Title: Not reported
Affiliation Address: 1555 Berger Drive, Suite 300
Affiliation City: SAN JOSE
Affiliation State: CA

FERMA CORPORATION (Continued) **S118231919**

Affiliation Country: Not reported
Affiliation Zip: Not reported
Affiliation Phone: 4089181943,

X130 **JASCO CHEMICAL CORP.** **Delisted NPL** **1000175646**
WNW **1710 VILLA ST** **SEMS** **CAD009103318**
1/4-1/2 **MOUNTAIN VIEW, CA 94041** **RCRA-SQG**
0.409 mi. **US ENG CONTROLS**
2161 ft. **Site 2 of 6 in cluster X** **US INST CONTROLS**
ROD
Relative: **PRP**
Lower

Actual: **68 ft.**

Delisted NPL:
EPA Region: 9
EPA ID: CAD009103318
Site ID: 901126
Name: JASCO CHEMICAL CORP.
Address: 1710 VILLA ST
City,State,Zip: MOUNTAIN VIEW, CA 94041
Federal Description: N
Latitude: 37.3988
NAI: N
Native American Entity: Not reported
Longitude: -122.0882
Deleted Date: 2020-09-30 00:00:00

Narr:
Site Name: JASCO Chemical Corp.
Site EPA ID: CAD009103318
Deletion Date: 9/30/2020
Site Score: 35.36
Site List URL: https://semspub.epa.gov/src/document/09/2400166
Site Progress URL: https://cumulis.epa.gov/supercpad/cursites/csitinfo.cfm?id=0901126
Notice URL: http://www.gpo.gov/fdsys/pkg/FR-2020-05-26/pdf/2020-11028.pdf
Delete URL: http://www.gpo.gov/fdsys/pkg/FR-2020-09-30/pdf/2020-20402.pdf
Site Location URL: https://epa.maps.arcgis.com/apps/webappviewer/index.html?id=33cebcdfdd1b4c3a8b51d416956c41f1&query=Superfund_National_Priorities_List__NPL__Sites_with_Status_Information_7557,SITE_EPA_ID=%27CAD009103318%27
Federal Facility Indicator: No

SEMS:
Site ID: 0901126
EPA ID: CAD009103318
Name: JASCO CHEMICAL CORP.
Address: 1710 VILLA ST
Address 2: Not reported
City,State,Zip: MOUNTAIN VIEW, CA 94041
Cong District: 14,18
FIPS Code: 06085
Latitude: +37.398800
Longitude: -122.088200
FF: N
NPL: Deleted from the Final NPL
Non NPL Status: Not reported

SEMS Detail:

JASCO CHEMICAL CORP. (Continued) **1000175646**

Region:	09
Site ID:	0901126
EPA ID:	CAD009103318
Site Name:	JASCO CHEMICAL CORP.
NPL:	D
FF:	N
OU:	00
Action Code:	AR
Action Name:	ADMIN REC
SEQ:	2
Start Date:	2020-05-11 04:00:00
Finish Date:	Not reported
Qual:	Not reported
Current Action Lead:	EPA Perf

Region:	09
Site ID:	0901126
EPA ID:	CAD009103318
Site Name:	JASCO CHEMICAL CORP.
NPL:	D
FF:	N
OU:	00
Action Code:	CR
Action Name:	CI
SEQ:	1
Start Date:	1988-04-20 04:00:00
Finish Date:	1988-07-01 04:00:00
Qual:	Not reported
Current Action Lead:	EPA Perf

Region:	09
Site ID:	0901126
EPA ID:	CAD009103318
Site Name:	JASCO CHEMICAL CORP.
NPL:	D
FF:	N
OU:	00
Action Code:	CR
Action Name:	CI
SEQ:	2
Start Date:	2020-05-14 04:00:00
Finish Date:	Not reported
Qual:	Not reported
Current Action Lead:	EPA Perf

Region:	09
Site ID:	0901126
EPA ID:	CAD009103318
Site Name:	JASCO CHEMICAL CORP.
NPL:	D
FF:	N
OU:	00
Action Code:	CQ
Action Name:	CLSOUT R
SEQ:	1
Start Date:	2018-09-30 05:00:00
Finish Date:	2019-03-31 05:00:00

JASCO CHEMICAL CORP. (Continued) **1000175646**

Qual:	Not reported
Current Action Lead:	EPA Perf
Region:	09
Site ID:	0901126
EPA ID:	CAD009103318
Site Name:	JASCO CHEMICAL CORP.
NPL:	D
FF:	N
OU:	00
Action Code:	FE
Action Name:	5 YEAR
SEQ:	1
Start Date:	2006-12-12 05:00:00
Finish Date:	2007-09-28 04:00:00
Qual:	Not reported
Current Action Lead:	EPA Perf
Region:	09
Site ID:	0901126
EPA ID:	CAD009103318
Site Name:	JASCO CHEMICAL CORP.
NPL:	D
FF:	N
OU:	00
Action Code:	FE
Action Name:	5 YEAR
SEQ:	2
Start Date:	2012-09-28 05:00:00
Finish Date:	2012-09-28 05:00:00
Qual:	Not reported
Current Action Lead:	EPA Perf
Region:	09
Site ID:	0901126
EPA ID:	CAD009103318
Site Name:	JASCO CHEMICAL CORP.
NPL:	D
FF:	N
OU:	00
Action Code:	CM
Action Name:	PCOR
SEQ:	1
Start Date:	2002-09-20 04:00:00
Finish Date:	2002-09-20 04:00:00
Qual:	Not reported
Current Action Lead:	EPA Perf
Region:	09
Site ID:	0901126
EPA ID:	CAD009103318
Site Name:	JASCO CHEMICAL CORP.
NPL:	D
FF:	N
OU:	00
Action Code:	RS
Action Name:	RV ASSESS

JASCO CHEMICAL CORP. (Continued) **1000175646**

SEQ:	1
Start Date:	1990-09-19 04:00:00
Finish Date:	1990-09-19 04:00:00
Qual:	Not reported
Current Action Lead:	EPA Perf
Region:	09
Site ID:	0901126
EPA ID:	CAD009103318
Site Name:	JASCO CHEMICAL CORP.
NPL:	D
FF:	N
OU:	00
Action Code:	RS
Action Name:	RV ASSESS
SEQ:	2
Start Date:	1991-04-11 04:00:00
Finish Date:	1991-04-11 04:00:00
Qual:	Not reported
Current Action Lead:	EPA Perf
Region:	09
Site ID:	0901126
EPA ID:	CAD009103318
Site Name:	JASCO CHEMICAL CORP.
NPL:	D
FF:	N
OU:	00
Action Code:	HR
Action Name:	HAZRANK
SEQ:	1
Start Date:	1987-06-01 04:00:00
Finish Date:	1987-06-01 04:00:00
Qual:	Not reported
Current Action Lead:	EPA Perf
Region:	09
Site ID:	0901126
EPA ID:	CAD009103318
Site Name:	JASCO CHEMICAL CORP.
NPL:	D
FF:	N
OU:	00
Action Code:	TU
Action Name:	NOID
SEQ:	1
Start Date:	2020-05-26 04:00:00
Finish Date:	2020-09-30 05:00:00
Qual:	Not reported
Current Action Lead:	EPA Perf
Region:	09
Site ID:	0901126
EPA ID:	CAD009103318
Site Name:	JASCO CHEMICAL CORP.
NPL:	D
FF:	N

JASCO CHEMICAL CORP. (Continued) **1000175646**

OU: 00
Action Code: ND
Action Name: DELETION
SEQ: 1
Start Date: 2020-05-27 04:00:00
Finish Date: 2020-09-30 05:00:00
Qual: Not reported
Current Action Lead: EPA Perf

Region: 09
Site ID: 0901126
EPA ID: CAD009103318
Site Name: JASCO CHEMICAL CORP.
NPL: D
FF: N
OU: 00
Action Code: NF
Action Name: NPL FINL
SEQ: 1
Start Date: 1989-10-04 04:00:00
Finish Date: 1989-10-04 04:00:00
Qual: Not reported
Current Action Lead: EPA Perf

Region: 09
Site ID: 0901126
EPA ID: CAD009103318
Site Name: JASCO CHEMICAL CORP.
NPL: D
FF: N
OU: 00
Action Code: NP
Action Name: PROPOSED
SEQ: 1
Start Date: 1988-06-24 04:00:00
Finish Date: 1988-06-24 04:00:00
Qual: Not reported
Current Action Lead: EPA Perf

Region: 09
Site ID: 0901126
EPA ID: CAD009103318
Site Name: JASCO CHEMICAL CORP.
NPL: D
FF: N
OU: 00
Action Code: PA
Action Name: PA
SEQ: 1
Start Date: 1986-12-01 05:00:00
Finish Date: 1986-12-01 05:00:00
Qual: L
Current Action Lead: EPA Perf

Region: 09
Site ID: 0901126
EPA ID: CAD009103318

JASCO CHEMICAL CORP. (Continued) **1000175646**

Site Name:	JASCO CHEMICAL CORP.
NPL:	D
FF:	N
OU:	00
Action Code:	DS
Action Name:	DISCVRY
SEQ:	1
Start Date:	1986-10-01 04:00:00
Finish Date:	1986-10-01 04:00:00
Qual:	Not reported
Current Action Lead:	EPA Perf

Region:	09
Site ID:	0901126
EPA ID:	CAD009103318
Site Name:	JASCO CHEMICAL CORP.
NPL:	D
FF:	N
OU:	00
Action Code:	SI
Action Name:	SI
SEQ:	1
Start Date:	1987-06-01 04:00:00
Finish Date:	1987-06-01 04:00:00
Qual:	H
Current Action Lead:	EPA Perf

Region:	09
Site ID:	0901126
EPA ID:	CAD009103318
Site Name:	JASCO CHEMICAL CORP.
NPL:	D
FF:	N
OU:	00
Action Code:	MA
Action Name:	ST COOP
SEQ:	1
Start Date:	1989-09-15 04:00:00
Finish Date:	1989-09-15 04:00:00
Qual:	Not reported
Current Action Lead:	EPA Ovrsght

Region:	09
Site ID:	0901126
EPA ID:	CAD009103318
Site Name:	JASCO CHEMICAL CORP.
NPL:	D
FF:	N
OU:	00
Action Code:	TA
Action Name:	TECH ASSIST
SEQ:	1
Start Date:	2011-03-03 05:00:00
Finish Date:	2011-03-03 05:00:00
Qual:	Not reported
Current Action Lead:	EPA Perf

JASCO CHEMICAL CORP. (Continued) **1000175646**

Region:	09
Site ID:	0901126
EPA ID:	CAD009103318
Site Name:	JASCO CHEMICAL CORP.
NPL:	D
FF:	N
OU:	01
Action Code:	AR
Action Name:	ADMIN REC
SEQ:	1
Start Date:	1991-03-01 05:00:00
Finish Date:	1992-05-22 04:00:00
Qual:	E
Current Action Lead:	EPA Perf

Region:	09
Site ID:	0901126
EPA ID:	CAD009103318
Site Name:	JASCO CHEMICAL CORP.
NPL:	D
FF:	N
OU:	01
Action Code:	BF
Action Name:	PRP RA
SEQ:	1
Start Date:	1996-07-31 04:00:00
Finish Date:	2002-09-09 04:00:00
Qual:	FR
Current Action Lead:	EPA Ovrsght

Region:	09
Site ID:	0901126
EPA ID:	CAD009103318
Site Name:	JASCO CHEMICAL CORP.
NPL:	D
FF:	N
OU:	01
Action Code:	BE
Action Name:	PRP RD
SEQ:	1
Start Date:	1992-12-16 05:00:00
Finish Date:	1996-07-31 04:00:00
Qual:	Not reported
Current Action Lead:	EPA Ovrsght

Region:	09
Site ID:	0901126
EPA ID:	CAD009103318
Site Name:	JASCO CHEMICAL CORP.
NPL:	D
FF:	N
OU:	01
Action Code:	BD
Action Name:	PRP RI/FS
SEQ:	1
Start Date:	1988-12-21 05:00:00
Finish Date:	1992-09-30 04:00:00

JASCO CHEMICAL CORP. (Continued) **1000175646**

Qual: Not reported
Current Action Lead: EPA Ovrsght

Region: 09
Site ID: 0901126
EPA ID: CAD009103318
Site Name: JASCO CHEMICAL CORP.
NPL: D
FF: N
OU: 01
Action Code: TS
Action Name: TRTSTUDY
SEQ: 1
Start Date: 1994-06-15 04:00:00
Finish Date: 1998-02-01 05:00:00
Qual: Not reported
Current Action Lead: EPA Ovrsght

Region: 09
Site ID: 0901126
EPA ID: CAD009103318
Site Name: JASCO CHEMICAL CORP.
NPL: D
FF: N
OU: 01
Action Code: RO
Action Name: ROD
SEQ: 1
Start Date: 1992-09-30 04:00:00
Finish Date: 1992-09-30 04:00:00
Qual: R
Current Action Lead: EPA Perf

RCRA Listings:
Date Form Received by Agency: 19960901
Handler Name: Jasco Chem Corp
Handler Address: 1710 VILLA ST
Handler City,State,Zip: MOUNTAIN VIEW, CA 94043
EPA ID: CAD009103318
Contact Name: Not reported
Contact Address: Not reported
Contact City,State,Zip: Not reported
Contact Telephone: Not reported
Contact Fax: Not reported
Contact Email: Not reported
Contact Title: Not reported
EPA Region: 09
Land Type: Not reported
Federal Waste Generator Description: Small Quantity Generator
Non-Notifier: Not reported
Biennial Report Cycle: Not reported
Accessibility: Not reported
Active Site Indicator: Handler Activities
State District Owner: Ca
State District: 2
Mailing Address: DRAWER J

JASCO CHEMICAL CORP. (Continued) **1000175646**

Mailing City,State,Zip:	MOUNTAIN VIEW, CA 94043
Owner Name:	Not reported
Owner Type:	Not reported
Operator Name:	Not Required
Operator Type:	Private
Short-Term Generator Activity:	No
Importer Activity:	No
Mixed Waste Generator:	No
Transporter Activity:	No
Transfer Facility Activity:	No
Recycler Activity with Storage:	No
Small Quantity On-Site Burner Exemption:	No
Smelting Melting and Refining Furnace Exemption:	No
Underground Injection Control:	No
Off-Site Waste Receipt:	No
Universal Waste Indicator:	No
Universal Waste Destination Facility:	No
Federal Universal Waste:	No
Active Site State-Reg Handler:	---
Federal Facility Indicator:	Not reported
Hazardous Secondary Material Indicator:	NN
Sub-Part K Indicator:	Not reported
2018 GPRA Permit Baseline:	Not on the Baseline
2018 GPRA Renewals Baseline:	Not on the Baseline
202 GPRA Corrective Action Baseline:	No
Subject to Corrective Action Universe:	No
Non-TSDFs Where RCRA CA has Been Imposed Universe:	No
Corrective Action Priority Ranking:	No NCAPS ranking
Environmental Control Indicator:	No
Institutional Control Indicator:	No
Human Exposure Controls Indicator:	N/A
Groundwater Controls Indicator:	N/A
Significant Non-Complier Universe:	No
Unaddressed Significant Non-Complier Universe:	No
Addressed Significant Non-Complier Universe:	No
Significant Non-Complier With a Compliance Schedule Universe:	No
Financial Assurance Required:	Not reported
Handler Date of Last Change:	20020627
Recognized Trader-Importer:	No
Recognized Trader-Exporter:	No
Importer of Spent Lead Acid Batteries:	No
Exporter of Spent Lead Acid Batteries:	No
Recycler Activity Without Storage:	Not reported
Manifest Broker:	Not reported
Sub-Part P Indicator:	No

Handler - Owner Operator:

Owner/Operator Indicator:	Operator
Owner/Operator Name: NOT REQUIRED	
Legal Status:	Private
Date Became Current:	Not reported
Date Ended Current:	Not reported
Owner/Operator Address:	NOT REQUIRED
Owner/Operator City,State,Zip:	NOT REQUIRED, ME 99999
Owner/Operator Telephone:	415-555-1212
Owner/Operator Telephone Ext:	Not reported

JASCO CHEMICAL CORP. (Continued) **1000175646**

Owner/Operator Fax: Not reported
Owner/Operator Email: Not reported

Owner/Operator Indicator: Owner
Owner/Operator Name: NOT REQUIRED
Legal Status: Private
Date Became Current: Not reported
Date Ended Current: Not reported
Owner/Operator Address: NOT REQUIRED
Owner/Operator City,State,Zip: NOT REQUIRED, ME 99999
Owner/Operator Telephone: 415-555-1212
Owner/Operator Telephone Ext: Not reported
Owner/Operator Fax: Not reported
Owner/Operator Email: Not reported

Historic Generators:
Receive Date: 19960901
Handler Name: JASCO CHEM CORP
Federal Waste Generator Description: Small Quantity Generator
State District Owner: Ca
Large Quantity Handler of Universal Waste: No
Recognized Trader Importer: No
Recognized Trader Exporter: No
Spent Lead Acid Battery Importer: No
Spent Lead Acid Battery Exporter: No
Current Record: Yes
Non Storage Recycler Activity: Not reported
Electronic Manifest Broker: Not reported

Receive Date: 19800818
Handler Name: JASCO CHEM CORP
Federal Waste Generator Description: Large Quantity Generator
State District Owner: Ca
Large Quantity Handler of Universal Waste: No
Recognized Trader Importer: No
Recognized Trader Exporter: No
Spent Lead Acid Battery Importer: No
Spent Lead Acid Battery Exporter: No
Current Record: No
Non Storage Recycler Activity: Not reported
Electronic Manifest Broker: Not reported

List of NAICS Codes and Descriptions:
NAICS Code: 32551
NAICS Description: PAINT AND COATING MANUFACTURING

NAICS Code: 325998
NAICS Description: ALL OTHER MISCELLANEOUS CHEMICAL PRODUCT AND PREPARATION MANUFACTURING

Facility Has Received Notices of Violations:
Violations: No Violations Found

Evaluation Action Summary:
Evaluations: No Evaluations Found

JASCO CHEMICAL CORP. (Continued) **1000175646**

SIte:

Name:	JASCO CHEMICAL CORP.
Address:	1710 VILLA ST
Address 2:	Not reported
City,State,Zip:	MOUNTAIN VIEW, CA 94041
Event Code:	Not reported
Action Taken Date:	09/26/2012
EPA ID:	CAD009103318
Action Name:	Explanation of Significant Differences
Action ID:	2
Operable Unit:	01
Contaminated Media:	Groundwater
Contact Name:	Not reported
Contact Telephone:	Not reported
Event:	Not reported
Federal Facility:	N
Fiscal Year:	2012
NPL Status:	Deleted from the Final NPL
Superfund Alternative Agreement:	N
Latitude:	+37.398800
Longitude:	-122.088200

Media:

EPA ID:	CAD009103318
Contaminated Media:	Groundwater
Action ID:	1
Operable Unit:	01
Action Name:	Explanation of Significant Differences
Action Taken Date:	09/13/2002
Event Code:	Not reported
Contact Name:	Not reported
Contact Telephone:	Not reported
Event:	Not reported
Federal Facility:	N
Fiscal Year:	2002
NPL Status:	Deleted from the Final NPL
Superfund Alternative Agreement:	N
Latitude:	+37.398800
Longitude:	-122.088200

EPA ID:	CAD009103318
Contaminated Media:	Soil
Action ID:	1
Operable Unit:	01
Action Name:	Explanation of Significant Differences
Action Taken Date:	09/13/2002
Event Code:	Not reported
Contact Name:	Not reported
Contact Telephone:	Not reported
Event:	Not reported
Federal Facility:	N
Fiscal Year:	2002
NPL Status:	Deleted from the Final NPL
Superfund Alternative Agreement:	N
Latitude:	+37.398800
Longitude:	-122.088200

JASCO CHEMICAL CORP. (Continued) **1000175646**

EPA ID:	CAD009103318
Contaminated Media:	Groundwater
Action ID:	1
Operable Unit:	01
Action Name:	Explanation of Significant Differences
Action Taken Date:	09/13/2002
Event Code:	Not reported
Contact Name:	Not reported
Contact Telephone:	Not reported
Event:	Not reported
Federal Facility:	N
Fiscal Year:	2002
NPL Status:	Deleted from the Final NPL
Superfund Alternative Agreement:	N
Latitude:	+37.398800
Longitude:	-122.088200

EPA ID:	CAD009103318
Contaminated Media:	Groundwater
Action ID:	1
Operable Unit:	01
Action Name:	Explanation of Significant Differences
Action Taken Date:	09/13/2002
Event Code:	Not reported
Contact Name:	Not reported
Contact Telephone:	Not reported
Event:	Not reported
Federal Facility:	N
Fiscal Year:	2002
NPL Status:	Deleted from the Final NPL
Superfund Alternative Agreement:	N
Latitude:	+37.398800
Longitude:	-122.088200

EPA ID:	CAD009103318
Contaminated Media:	Groundwater
Action ID:	2
Operable Unit:	01
Action Name:	Explanation of Significant Differences
Action Taken Date:	09/26/2012
Event Code:	Not reported
Contact Name:	Not reported
Contact Telephone:	Not reported
Event:	Not reported
Federal Facility:	N
Fiscal Year:	2012
NPL Status:	Deleted from the Final NPL
Superfund Alternative Agreement:	N
Latitude:	+37.398800
Longitude:	-122.088200

EPA ID:	CAD009103318
Contaminated Media:	Soil
Action ID:	1
Operable Unit:	01
Action Name:	Record of Decision
Action Taken Date:	09/30/1992

JASCO CHEMICAL CORP. (Continued) **1000175646**

Event Code:	Not reported
Contact Name:	Not reported
Contact Telephone:	Not reported
Event:	Not reported
Federal Facility:	N
Fiscal Year:	1992
NPL Status:	Deleted from the Final NPL
Superfund Alternative Agreement:	N
Latitude:	+37.398800
Longitude:	-122.088200

EPA ID:	CAD009103318
Contaminated Media:	Groundwater
Action ID:	1
Operable Unit:	01
Action Name:	Record of Decision
Action Taken Date:	09/30/1992
Event Code:	Not reported
Contact Name:	Not reported
Contact Telephone:	Not reported
Event:	Not reported
Federal Facility:	N
Fiscal Year:	1992
NPL Status:	Deleted from the Final NPL
Superfund Alternative Agreement:	N
Latitude:	+37.398800
Longitude:	-122.088200

EPA ID:	CAD009103318
Contaminated Media:	Groundwater
Action ID:	1
Operable Unit:	01
Action Name:	Record of Decision
Action Taken Date:	09/30/1992
Event Code:	Not reported
Contact Name:	Not reported
Contact Telephone:	Not reported
Event:	Not reported
Federal Facility:	N
Fiscal Year:	1992
NPL Status:	Deleted from the Final NPL
Superfund Alternative Agreement:	N
Latitude:	+37.398800
Longitude:	-122.088200

EPA ID:	CAD009103318
Contaminated Media:	Soil
Action ID:	1
Operable Unit:	01
Action Name:	Record of Decision
Action Taken Date:	09/30/1992
Event Code:	Not reported
Contact Name:	Not reported
Contact Telephone:	Not reported
Event:	Not reported
Federal Facility:	N
Fiscal Year:	1992

JASCO CHEMICAL CORP. (Continued) **1000175646**

NPL Status: Deleted from the Final NPL
Superfund Alternative Agreement: N
Latitude: +37.398800
Longitude: -122.088200

EPA ID: CAD009103318
Contaminated Media: Groundwater
Action ID: 1
Operable Unit: 01
Action Name: Record of Decision
Action Taken Date: 09/30/1992
Event Code: Not reported
Contact Name: Not reported
Contact Telephone: Not reported
Event: Not reported
Federal Facility: N
Fiscal Year: 1992
NPL Status: Deleted from the Final NPL
Superfund Alternative Agreement: N
Latitude: +37.398800
Longitude: -122.088200

EPA ID: CAD009103318
Contaminated Media: Groundwater
Action ID: 1
Operable Unit: 01
Action Name: Record of Decision
Action Taken Date: 09/30/1992
Event Code: Not reported
Contact Name: Not reported
Contact Telephone: Not reported
Event: Not reported
Federal Facility: N
Fiscal Year: 1992
NPL Status: Deleted from the Final NPL
Superfund Alternative Agreement: N
Latitude: +37.398800
Longitude: -122.088200

EPA ID: CAD009103318
Contaminated Media: Groundwater
Action ID: 1
Operable Unit: 01
Action Name: Record of Decision
Action Taken Date: 09/30/1992
Event Code: Not reported
Contact Name: Not reported
Contact Telephone: Not reported
Event: Not reported
Federal Facility: N
Fiscal Year: 1992
NPL Status: Deleted from the Final NPL
Superfund Alternative Agreement: N
Latitude: +37.398800
Longitude: -122.088200

EPA ID: CAD009103318

JASCO CHEMICAL CORP. (Continued) **1000175646**

Contaminated Media:	Soil
Action ID:	1
Operable Unit:	01
Action Name:	Record of Decision
Action Taken Date:	09/30/1992
Event Code:	Not reported
Contact Name:	Not reported
Contact Telephone:	Not reported
Event:	Not reported
Federal Facility:	N
Fiscal Year:	1992
NPL Status:	Deleted from the Final NPL
Superfund Alternative Agreement:	N
Latitude:	+37.398800
Longitude:	-122.088200

EPA ID:	CAD009103318
Contaminated Media:	Groundwater
Action ID:	1
Operable Unit:	01
Action Name:	Record of Decision
Action Taken Date:	09/30/1992
Event Code:	Not reported
Contact Name:	Not reported
Contact Telephone:	Not reported
Event:	Not reported
Federal Facility:	N
Fiscal Year:	1992
NPL Status:	Deleted from the Final NPL
Superfund Alternative Agreement:	N
Latitude:	+37.398800
Longitude:	-122.088200

EPA ID:	CAD009103318
Contaminated Media:	Soil
Action ID:	1
Operable Unit:	01
Action Name:	Record of Decision
Action Taken Date:	09/30/1992
Event Code:	Not reported
Contact Name:	Not reported
Contact Telephone:	Not reported
Event:	Not reported
Federal Facility:	N
Fiscal Year:	1992
NPL Status:	Deleted from the Final NPL
Superfund Alternative Agreement:	N
Latitude:	+37.398800
Longitude:	-122.088200

US INST CONTROLS:

Name:	JASCO CHEMICAL CORP.
Address:	1710 VILLA ST
Address 2:	Not reported
City,State,Zip:	MOUNTAIN VIEW, CA 94041
EPA ID:	CAD009103318

JASCO CHEMICAL CORP. (Continued) **1000175646**

Action Name:	Record of Decision
Action ID:	1
Operable Unit:	01
Actual Date:	09/30/1992
Contaminated Media:	Soil
Event Code:	Not reported
Contact Name:	Not reported
Contact Telephone:	Not reported
Event:	Not reported
Federal Facility:	N
Fiscal Year:	1992
NPL Status:	Deleted from the Final NPL
Superfund Alternative Agreement:	N
Latitude:	+37.398800
Longitude:	-122.088200

Name:	JASCO CHEMICAL CORP.
Address:	1710 VILLA ST
Address 2:	Not reported
City,State,Zip:	MOUNTAIN VIEW, CA 94041
EPA ID:	CAD009103318
Action Name:	Explanation of Significant Differences
Action ID:	1
Operable Unit:	01
Actual Date:	09/13/2002
Contaminated Media:	Groundwater
Event Code:	Not reported
Contact Name:	Not reported
Contact Telephone:	Not reported
Event:	Not reported
Federal Facility:	N
Fiscal Year:	2002
NPL Status:	Deleted from the Final NPL
Superfund Alternative Agreement:	N
Latitude:	+37.398800
Longitude:	-122.088200

Name:	JASCO CHEMICAL CORP.
Address:	1710 VILLA ST
Address 2:	Not reported
City,State,Zip:	MOUNTAIN VIEW, CA 94041
EPA ID:	CAD009103318
Action Name:	Record of Decision
Action ID:	1
Operable Unit:	01
Actual Date:	09/30/1992
Contaminated Media:	Groundwater
Event Code:	Not reported
Contact Name:	Not reported
Contact Telephone:	Not reported
Event:	Not reported
Federal Facility:	N
Fiscal Year:	1992
NPL Status:	Deleted from the Final NPL
Superfund Alternative Agreement:	N
Latitude:	+37.398800
Longitude:	-122.088200

JASCO CHEMICAL CORP. (Continued) **1000175646**

ROD:

Name:	JASCO CHEMICAL CORP.
Address:	1710 VILLA ST
City,State,Zip:	MOUNTAIN VIEW, CA 94041
EPA ID:	CAD009103318
RG:	9
Site ID:	901126
Action:	GOVT ESD
Operable Unit Number:	OVERALL SITE
SEQ ID:	1
Action Completion:	2002-09-13 00:00:00
NPL Status:	Final
Non NPL Status:	Not reported

Name:	JASCO CHEMICAL CORP.
Address:	1710 VILLA ST
City,State,Zip:	MOUNTAIN VIEW, CA 94041
EPA ID:	CAD009103318
RG:	9
Site ID:	901126
Action:	GOVT ESD
Operable Unit Number:	OVERALL SITE
SEQ ID:	2
Action Completion:	2012-09-26 00:00:00
NPL Status:	Final
Non NPL Status:	Not reported

Name:	JASCO CHEMICAL CORP.
Address:	1710 VILLA ST
City,State,Zip:	MOUNTAIN VIEW, CA 94041
EPA ID:	CAD009103318
RG:	9
Site ID:	901126
Action:	GOVT ROD for PRP Remedy
Operable Unit Number:	OVERALL SITE
SEQ ID:	1
Action Completion:	1992-09-30 00:00:00
NPL Status:	Final
Non NPL Status:	Not reported

PRP:

PRP Name:	CAROL JEAN ANTHONY
	CAROL JEAN ANTHONY
	CAROL JEAN ANTHONY
	HARRY M. ANTHONY
	HARRY M. ANTHONY
	HARRY M. ANTHONY
	JASCO CHEMICAL
	JASCO CHEMICAL
	JASCO CHEMICAL
	JASCO CHEMICAL

PRP:

Name:	JASCO CHEMICAL
Address:	1710 VILLA ST.
City,State,Zip:	MOUNTAIN VIEW, CA 94042
Superfund EPAID:	CAD009103318

JASCO CHEMICAL CORP. (Continued) **1000175646**

Superfund Name: JASCO CHEMICAL CORP.
Superfund Address: 1710 VILLA ST
Superfund City,State,Zip: MOUNTAIN VIEW, CA 94041
NPL Status: Deleted from the Final NPL
NPL Status Short Name: Not reported
Data Type: SETTLEMENT DATE
Action Date: 12/21/2000
Settlement Code: AC-1
Settlement: ADM ORDR
Latitude: +37.398800
Longitude: -122.088200

Name: JASCO CHEMICAL
Address: 1710 VILLA ST.
City,State,Zip: MOUNTAIN VIEW, CA 94042
Superfund EPAID: CAD009103318
Superfund Name: JASCO CHEMICAL CORP.
Superfund Address: 1710 VILLA ST
Superfund City,State,Zip: MOUNTAIN VIEW, CA 94041
NPL Status: Deleted from the Final NPL
NPL Status Short Name: Not reported
Data Type: GENERAL NOTICE
Action Date: 7/22/1988
Settlement Code: NJ-1
Settlement: Not Ltrs
Latitude: +37.398800
Longitude: -122.088200

Name: JASCO CHEMICAL
Address: 1710 VILLA ST.
City,State,Zip: MOUNTAIN VIEW, CA 94042
Superfund EPAID: CAD009103318
Superfund Name: JASCO CHEMICAL CORP.
Superfund Address: 1710 VILLA ST
Superfund City,State,Zip: MOUNTAIN VIEW, CA 94041
NPL Status: Deleted from the Final NPL
NPL Status Short Name: Not reported
Data Type: SETTLEMENT DATE
Action Date: 12/21/1998
Settlement Code: UA-2
Settlement: UNL ORDR
Latitude: +37.398800
Longitude: -122.088200

Name: JASCO CHEMICAL
Address: 1710 VILLA ST.
City,State,Zip: MOUNTAIN VIEW, CA 94042
Superfund EPAID: CAD009103318
Superfund Name: JASCO CHEMICAL CORP.
Superfund Address: 1710 VILLA ST
Superfund City,State,Zip: MOUNTAIN VIEW, CA 94041
NPL Status: Deleted from the Final NPL
NPL Status Short Name: Not reported
Data Type: SETTLEMENT DATE
Action Date: 12/3/1992
Settlement Code: UA-1
Settlement: UNL ORDR

JASCO CHEMICAL CORP. (Continued) **1000175646**

Latitude:	+37.398800
Longitude:	-122.088200
Name:	JASCO CHEMICAL
Address:	1710 VILLA ST.
City,State,Zip:	MOUNTAIN VIEW, CA 94042
Superfund EPAID:	CAD029295706
Superfund Name:	LORENTZ BARREL & DRUM CO.
Superfund Address:	1515 S 10TH ST
Superfund City,State,Zip:	SAN JOSE, CA 95112
NPL Status:	Currently on the Final NPL
NPL Status Short Name:	Not reported
Data Type:	GENERAL NOTICE
Action Date:	3/23/1989
Settlement Code:	NJ-1
Settlement:	Not Ltrs
Latitude:	37.318611
Longitude:	-121.864400

X131 **JASCO CHEMICAL COMPANY (FORMER)** **CA CPS-SLIC** **S105033094**
WNW **1710 VILLA ST** **CA HIST LUST** **N/A**
1/4-1/2 **MOUNTAIN VIEW, CA 94041** **CA DEED**
0.409 mi. **CA CERS**
2161 ft. **Site 3 of 6 in cluster X**

Relative: **Lower**
Actual: **68 ft.**

CPS-SLIC:

Name:	JASCO CHEMICAL COMPANY (FORMER)
Address:	1710 VILLA ST
City,State,Zip:	MOUNTAIN VIEW, CA 94041
Region:	STATE
Facility Status:	**Open - Long Term Management**
Status Date:	05/10/2023
Global Id:	T0608592706
Lead Agency:	SAN FRANCISCO BAY RWQCB (REGION 2)
Lead Agency Case Number:	CAD009103318
Latitude:	37.3991655025311
Longitude:	-122.089172721565
Case Type:	Cleanup Program Site
Case Worker:	SJH
Local Agency:	US ENVIRONMENTAL PROTECTION AGENCY
RB Case Number:	43S1137
File Location:	All Files are on GeoTracker or in the Local Agency Database
Potential Media Affected:	Aquifer used for drinking water supply
Potential Contaminants of Concern:	Other Solvent or Non-Petroleum Hydrocarbon, Tetrachloroethylene (PCE), Diesel
EPA Region:	9
Coordinate Source:	Google Map Move
Cuf Case:	NO
Quantity Released Gallons:	Not reported
Begin Date:	10/30/1987
Leak Reported Date:	01/30/1983
How Discovered:	Groundwater Monitoring, Subsurface Monitoring
How Discovered Description:	Private Citizen Complaint
Discharge Source:	Delivery Problem, Other, Tank
Discharge Cause:	Spill
Stop Method:	Change Operating Procedures, Close and Remove Tank, Other Means
Stop Description:	Change in operations; UST removal
No Further Action Date:	Not reported

JASCO CHEMICAL COMPANY (FORMER) (Continued) **S105033094**

CA Water Watershed Name:	Santa Clara - Palo Alto (205.50)
Dwr Groundwater Subbasin Name:	Santa Clara Valley - Santa Clara (2-009.02)
Disadvantaged Community:	Not reported
CA Enviroscreen 3 Score:	26-30%
CA Enviroscreen 4 Score:	25-30%
Military DOD Site:	No
Facility Project Subtype:	Not reported
RWQCB Region:	SAN FRANCISCO BAY RWQCB (REGION 2)
Site History:	Jasco Chemical Company began production at the Site in 1976. The production process involved repackaging bulk chemicals into small containers and blending compounds to produce proprietary products. Bulk solvents were received and stored on site before and after processing. A preliminary groundwater investigation conducted in June 1984 revealed the presence of chemicals in soil and groundwater of the same type as those used and stored at the Jasco facility. These chemicals included 1,1,1-trichloroethane, acetone, creosote, denatured alcohol, kerosene, lacquer thinner, methanol, methylene chloride and paint thinner. In September 1992, EPA issued a Record of Decision (ROD) to define the necessary action to: Address contaminated soils and groundwater, Prevent any further migration of contaminants into the groundwater, Prevent possible future exposure to the public to contaminated groundwater, Prevent contamination of the drinking water aquifer, and Provide long term protection to human health and the environment. The remedy for the Jasco Chemical Company Superfund Site in Mountain View, California included groundwater extraction and treatment in accordance with the requirements of the ROD (1992) as modified by the Explanation of Significant Difference (ESD) (2002). Soil contamination on the Site was remediated using both excavation with on-site bio-treatment and dual vacuum extraction/soil vapor extraction. The Site was also subject to institutional controls to prevent exposure to future site construction workers and potential future residents. The Site reached construction completion in September 2002. The remedy is functioning as intended by the ROD, as modified by the 2002 and 2012 ESDs, and is considered to be complete. Contaminants remain in Site groundwater as a result of a documented offsite source. The EPA has delisted the site and the Water Board is the lead agency as of 12-2015. Their is a plan to redevelop the property for a residential land use. The Water Board will over see the implementation of the soil management plan and installation of vapor barriers as required.

Click here to access the California GeoTracker records for this facility:

HIST LUST SANTA CLARA:

Name:	Jasco Chemical
Address:	1710 Villa St
City:	Mountain View
Region:	SANTA CLARA
Region Code:	2
SCVWD ID:	06S2W21F01
Oversite Agency:	SFRWQCB
Date Listed:	1987-11-19 00:00:00
Closed Date:	Not reported

DEED:

Name:	JASCO CHEMICAL COMPANY (FORMER)

JASCO CHEMICAL COMPANY (FORMER) (Continued) **S105033094**

Address: 1710 VILLA ST
City,State,Zip: MOUNTAIN VIEW, CA 94041
Envirostor ID: T0608592706
Area: Not reported
Sub Area: Not reported
Site Type: SLIC
Status: OPEN - LONG TERM MANAGEMENT
Agency: SWRCB
Covenant Uploaded: Not reported
Deed Date(s): 03/29/2010
File Name: Geotracker Land Use/Deed Restrictions

Name: JASCO CHEMICAL COMPANY (FORMER)
Address: 1710 VILLA ST
City,State,Zip: MOUNTAIN VIEW, CA 94041
Envirostor ID: T0608592706
Area: Not reported
Sub Area: Not reported
Site Type: SLIC
Status: OPEN - LONG TERM MANAGEMENT
Agency: SWRCB
Covenant Uploaded: Y
Deed Date(s): 02/24/2010
File Name: Geotracker Land Use/Deed Restrictions

CERS:
Name: JASCO CHEMICAL COMPANY (FORMER)
Address: 1710 VILLA ST
City,State,Zip: MOUNTAIN VIEW, CA 94041
Site ID: 738396
CERS ID: T0608592706
CERS Description: Cleanup Program Site

Affiliation:
Affiliation Type Desc: Regional Board Caseworker
Entity Name: SONNY HUTCHINSON - SAN FRANCISCO BAY RWQCB (REGION 2)
Entity Title: Not reported
Affiliation Address: 1515 Clay Street
Affiliation City: OAKLAND
Affiliation State: CA
Affiliation Country: Not reported
Affiliation Zip: Not reported
Affiliation Phone: 5106222310,

X132 **JASCO CHEMICAL CORP.** **CA ENVIROSTOR** **U001594367**
WNW **1710 VILLA ST** **CA HIST UST** **N/A**
1/4-1/2 **MOUNTAIN VIEW, CA 94042** **CA ENF**
0.409 mi. **CA CIWQS**
2161 ft. **Site 4 of 6 in cluster X** **CA CERS**

Relative: Lower
Actual: 68 ft.

ENVIROSTOR:
Name: JASCO CHEMICAL CO
Address: 1710 VILLA STREET
City,State,Zip: MOUNTAIN VIEW, CA 94041
Facility ID: 43280119
Status: Refer: RWQCB
Status Date: 01/10/1990

JASCO CHEMICAL CORP. (Continued) **U001594367**

Site Code: Not reported
Site Type: Federal Superfund
Site Type Detailed: State Response or NPL
Acres: 2.05
NPL: DELISTED
Regulatory Agencies: US EPA
Lead Agency: US EPA
Program Manager: Not reported
Supervisor: Referred - Not Assigned
Division Branch: Cleanup Berkeley
Assembly: 23
Senate: 13
Special Program: Not reported
Restricted Use: NO
Site Mgmt Req: NONE SPECIFIED
Funding: Not reported
Latitude: 37.39892
Longitude: -122.0890
APN: 154-02-001
Past Use: NONE SPECIFIED
Potential COC: NONE SPECIFIED
Confirmed COC: NONE SPECIFIED
Potential Description: NONE SPECIFIED
Alias Name: JASCO CHEMICAL CORPORATION
Alias Type: Alternate Name
Alias Name: 154-02-001
Alias Type: APN
Alias Name: CAD009103318
Alias Type: EPA Identification Number
Alias Name: 110001197259
Alias Type: EPA (FRS #)
Alias Name: T0608592706
Alias Type: GeoTracker Global ID
Alias Name: P23081
Alias Type: PCode
Alias Name: 43280119
Alias Type: Envirostor ID Number

Completed Info:
Completed Area Name: PROJECT WIDE
Completed Sub Area Name: Not reported
Completed Document Type: National Priority List Delisting Document
Completed Date: 12/27/2018
Comments: DTSC concurs with delisting site from NPL.

Future Area Name: Not reported
Future Sub Area Name: Not reported
Future Document Type: Not reported
Future Due Date: Not reported
Schedule Area Name: Not reported
Schedule Sub Area Name: Not reported
Schedule Document Type: Not reported
Schedule Due Date: Not reported
Schedule Revised Date: Not reported

HIST UST:
Name: JASCO CHEMICAL CORP.

JASCO CHEMICAL CORP. (Continued) **U001594367**

Address:	1710 VILLA ST
City,State,Zip:	MOUNTAIN VIEW, CA 94042
File Number:	Not reported
URL:	Not reported
Region:	STATE
Facility ID:	00000008412
Facility Type:	Other
Other Type:	MANUFACTURER
Contact Name:	JAY KANANI
Telephone:	4159686005
Owner Name:	JASCO CHEMICAL CORP.
Owner Address:	P. O. BOX J
Owner City,St,Zip:	MOUNTAIN VIEW, CA 94042
Total Tanks:	0009
Tank Num:	001
Container Num:	ONE
Year Installed:	1976
Tank Capacity:	00012000
Tank Used for:	PRODUCT
Type of Fuel:	Not reported
Container Construction Thickness:	Not reported
Leak Detection:	Groundwater Monitoring Well
Tank Num:	002
Container Num:	TWO
Year Installed:	1976
Tank Capacity:	00010000
Tank Used for:	PRODUCT
Type of Fuel:	Not reported
Container Construction Thickness:	Not reported
Leak Detection:	Groundwater Monitoring Well
Tank Num:	003
Container Num:	THREE
Year Installed:	1976
Tank Capacity:	00006000
Tank Used for:	PRODUCT
Type of Fuel:	Not reported
Container Construction Thickness:	Not reported
Leak Detection:	Groundwater Monitoring Well
Tank Num:	004
Container Num:	FOUR
Year Installed:	1976
Tank Capacity:	00006000
Tank Used for:	PRODUCT
Type of Fuel:	Not reported
Container Construction Thickness:	Not reported
Leak Detection:	Groundwater Monitoring Well
Tank Num:	005
Container Num:	FIVE
Year Installed:	1976
Tank Capacity:	00005000
Tank Used for:	PRODUCT
Type of Fuel:	Not reported

JASCO CHEMICAL CORP. (Continued) **U001594367**

Container Construction Thickness: Not reported
Leak Detection: Groundwater Monitoring Well

Tank Num: 006
Container Num: SIX
Year Installed: 1976
Tank Capacity: 00006000
Tank Used for: PRODUCT
Type of Fuel: Not reported
Container Construction Thickness: Not reported
Leak Detection: Groundwater Monitoring Well

Tank Num: 007
Container Num: SEVEN
Year Installed: 1976
Tank Capacity: 00005000
Tank Used for: PRODUCT
Type of Fuel: Not reported
Container Construction Thickness: Not reported
Leak Detection: Groundwater Monitoring Well

Tank Num: 008
Container Num: EIGHT
Year Installed: 1976
Tank Capacity: 00005000
Tank Used for: PRODUCT
Type of Fuel: Not reported
Container Construction Thickness: Not reported
Leak Detection: Groundwater Monitoring Well

Tank Num: 009
Container Num: NINE
Year Installed: Not reported
Tank Capacity: 00000500
Tank Used for: PRODUCT
Type of Fuel: DIESEL
Container Construction Thickness: Not reported
Leak Detection: Groundwater Monitoring Well

ENF:
Name: 1710 VILLA ST., JASCO CHEMICAL
Address: 1710 VILLA
City,State,Zip: MOUNTAIN VIEW, CA 94041
Region: 2
Facility Id: 201774
Agency Name: Jasco Chemical Corporation
Place Type: Facility
Place Subtype: Groundwater Cleanup Site
Facility Type: All other facilities
Agency Type: Privately-Owned Business
Of Agencies: 1
Place Latitude: 37.398002
Place Longitude: -122.089466
SIC Code 1: 2851
SIC Desc 1: Paints, Varnishes, Lacquers, Enamels, and Allied Products
SIC Code 2: Not reported
SIC Desc 2: Not reported

JASCO CHEMICAL CORP. (Continued) **U001594367**

SIC Code 3:	Not reported
SIC Desc 3:	Not reported
NAICS Code 1:	Not reported
NAICS Desc 1:	Not reported
NAICS Code 2:	Not reported
NAICS Desc 2:	Not reported
NAICS Code 3:	Not reported
NAICS Desc 3:	Not reported
# Of Places:	1
Source Of Facility:	Reg Meas
Design Flow:	0.0648
Threat To Water Quality:	2
Complexity:	B
Pretreatment:	N - POTW does not have EPA approved pretreatment prog.
Facility Waste Type:	Not reported
Facility Waste Type 2:	Not reported
Facility Waste Type 3:	Not reported
Facility Waste Type 4:	Not reported
Program:	NPDNONMUNIPRCS
Program Category1:	NPDESWW
Program Category2:	NPDESWW
# Of Programs:	1
WDID:	2 438210001
Reg Measure Id:	183046
Reg Measure Type:	Enrollee
Region:	2
Order #:	R2-2004-0055
Npdes# CA#:	CAG912003
Major-Minor:	Minor
Npdes Type:	Not reported
Reclamation:	N - No
Dredge Fill Fee:	Not reported
301H:	Not reported
Application Fee Amt Received:	1000
Status:	Historical
Status Date:	09/14/2005
Effective Date:	11/13/1997
Expiration/Review Date:	07/20/1999
Termination Date:	09/14/2005
WDR Review - Amend:	Not reported
WDR Review - Revise/Renew:	Not reported
WDR Review - Rescind:	Not reported
WDR Review - No Action Required:	Not reported
WDR Review - Pending:	Not reported
WDR Review - Planned:	Not reported
Status Enrollee:	Y
Individual/General:	I
Fee Code:	62 - Treatment system to meet priority pollutant limit Category 1
Direction/Voice:	Passive
Enforcement Id(EID):	239361
Region:	2
Order / Resolution Number:	R2-2001-0075
Enforcement Action Type:	Admin Civil Liability
Effective Date:	10/15/2001
Adoption/Issuance Date:	Not reported
Achieve Date:	Not reported
Termination Date:	Not reported

JASCO CHEMICAL CORP. (Continued) **U001594367**

ACL Issuance Date:	Not reported
EPL Issuance Date:	Not reported
Status:	Historical
Title:	Enforcement - 2 438210001
Description:	Exceeded PCE limit of 5.0 ppb (at 29 ppb and 41 ppb).
Program:	NPDNONMUNIPRCS
Latest Milestone Completion Date:	10/31/2001
# Of Programs1:	1
Total Assessment Amount:	6000
Initial Assessed Amount:	0
Liability $ Amount:	6000
Project $ Amount:	0
Liability $ Paid:	6000
Project $ Completed:	0
Total $ Paid/Completed Amount:	6000

CIWQS:

Name:	1710 VILLA ST., JASCO CHEMICAL
Address:	1710 VILLA
City,State,Zip:	MOUNTAIN VIEW, CA 94041
Agency:	Jasco Chemical Corporation
Agency Address:	Po Box 1180, Mountain View, CA 94042-1180
Place/Project Type:	Groundwater Cleanup Site
SIC/NAICS:	2851
Region:	2
Program:	NPDNONMUNIPRCS
Regulatory Measure Status:	Historical
Regulatory Measure Type:	Enrollee
Order Number:	R2-2004-0055
WDID:	2 438210001
NPDES Number:	CAG912003
Adoption Date:	Not reported
Effective Date:	11/13/1997
Termination Date:	09/14/2005
Expiration/Review Date:	07/20/1999
Design Flow:	0.0648
Major/Minor:	Minor
Complexity:	B
TTWQ:	2
Enforcement Actions within 5 years:	0
Violations within 5 years:	0
Latitude:	37.398002
Longitude:	-122.089466

CERS:

Name:	1710 VILLA ST., JASCO CHEMICAL
Address:	1710 VILLA
City,State,Zip:	MOUNTAIN VIEW, CA 94041
Site ID:	348264
CERS ID:	201774
CERS Description:	NPDES Wastewater and Stormwater

Enforcement Action:

Site ID:	348264
Site Name:	1710 Villa St., JASCO Chemical
Site Address:	1710 VILLA
Site City:	MOUNTAIN VIEW

JASCO CHEMICAL CORP. (Continued) **U001594367**

Site Zip:	94041
Enf Action Date:	10-15-2001
Enf Action Type:	Administrative Enforcement with Penality
Enf Action Description:	Administrative Enforcement with Civil Liability (Penality)
Enf Action Notes:	Not reported
Enf Action Division:	Water Boards
Enf Action Program:	UNSPEC
Enf Action Source:	CIWQS,

X133 **JASCO CHEMICAL CO** **CA HIST Cal-Sites** **1000175630**
WNW **1710 VILLA STREET** **N/A**
1/4-1/2 **MOUNTAIN VIEW, CA 94041**
0.409 mi.
2161 ft. **Site 5 of 6 in cluster X**

Relative: **Lower**

Actual: **68 ft.**

Calsite:

Name:	JASCO CHEMICAL CO
Address:	1710 VILLA STREET
City:	MOUNTAIN VIEW
Region:	BERKELEY
Facility ID:	43280119
Facility Type:	NPRP
Type:	NPL SITE, RP-FUNDED
Branch:	NC
Branch Name:	NORTH COAST
File Name:	Not reported
State Senate District:	01101990
Status:	DOES NOT REQUIRE DTSC ACTION. REFERRED TO REGIONAL WATER QUALITY CONTROL BOARD (RWQCB) LEAD
Status Name:	PROPERTY/SITE REFERRED TO RWQCB
Lead Agency:	ENVIRONMENTAL PROTECTION AGENCY
NPL:	Listed
SIC Code:	28
SIC Name:	MANU - CHEMICALS & ALLIED PRODUCTS
Access:	Not reported
Cortese:	Not reported
Hazardous Ranking Score:	Not reported
Date Site Hazard Ranked:	Not reported
Groundwater Contamination:	Confirmed
Staff Member Responsible for Site:	Not reported
Supervisor Responsible for Site:	Not reported
Region Water Control Board:	Not reported
Region Water Control Board Name:	Not reported
Lat/Long Direction:	Not reported
Lat/Long (dms):	0 0 0 / 0 0 0
Lat/long Method:	Not reported
Lat/Long Description:	Not reported
State Assembly District Code:	22
State Senate District Code:	13
Facility ID:	Not reported
Activity:	Not reported
Activity Name:	Not reported
AWP Code:	Not reported
Proposed Budget:	Not reported
AWP Completion Date:	Not reported
Revised Due Date:	Not reported
Comments Date:	Not reported

JASCO CHEMICAL CO (Continued) **1000175630**

Est Person-Yrs to complete:	Not reported
Estimated Size:	Not reported
Request to Delete Activity:	Not reported
Activity Status:	Not reported
Definition of Status:	Not reported
Liquids Removed (Gals):	Not reported
Liquids Treated (Gals):	Not reported
Action Included Capping:	Not reported
Well Decommissioned:	Not reported
Action Included Fencing:	Not reported
Removal Action Certification:	Not reported
Activity Comments:	Not reported
For Commercial Reuse:	Not reported
For Industrial Reuse:	Not reported
For Residential Reuse:	Not reported
Unknown Type:	Not reported
Alternate Address:	1710 VILLA STREET
Alternate City,St,Zip:	MOUNTAIN VIEW, CA 95246
Alternate Address:	1710 VILLA STREET
Alternate City,St,Zip:	MOUNTAIN VIEW, CA 94041
Background Info:	Not reported
Comments Date:	07251991
Comments:	Groundwater is contaminated with VOCs, phenols, and diesel
Comments Date:	07251991
Comments:	fuel. Soil contains VOCs and diesel fuel. Surface water is
Comments Date:	07251991
Comments:	contaminated with VOCs and PCP. People may face a health
Comments Date:	07251991
Comments:	threat if they inhale contaminated vapors or drink/touch
Comments Date:	07251991
Comments:	contaminated groundwater.
ID Name:	BEP DATABASE PCODE
ID Value:	P23081
ID Name:	EPA IDENTIFICATION NUMBER
ID Value:	CAD009103318
Alternate Name:	JASCO CHEMICAL CORPORATION
Alternate Name:	JASCO CHEMICAL CO
Alternate Name:	Not reported
Special Programs Code:	Not reported
Special Programs Name:	Not reported

X134 **JASCO CHEMICAL CORPORATION** **CA BOND EXP. PLAN** **S105960435**
WNW **1710 VILLA STREET** **CA EMI** **N/A**
1/4-1/2 **MOUNTAIN VIEW, CA 95246**
0.409 mi.
2161 ft. **Site 6 of 6 in cluster X**

Relative: **Lower**
Actual: **68 ft.**

CA BOND EXP. PLAN:

Reponsible Party:	NPL SITE CLEANUP WORKPLAN
Project Revenue Source Company:	Not reported
Project Revenue Source Addr:	Not reported
Project Revenue Source City,St,Zip:	Not reported
Project Revenue Source Desc:	This site has been proposed for listing on the NPL. It is expected that the RP will remediate this site with oversight by EPA. DHS will perform a limited role of oversight and monitoring of the remedial activities at this site. DHS has budgeted $50,000 for oversight and monitoring costs. DHS will recover 100 percent of direct costs plus staff costs and overhead related to the project.
Site Description:	The Jasco Chemical Corporation has formulated chemical products at this

JASCO CHEMICAL CORPORATION (Continued) **S105960435**

2.05-acre site in Mountain View since 1976. The site is bordered on the northeast by the Central Expressway and Southern Pacific Railroad, and on the remaining sides by residential units. The facility handles and stores numerous chemicals onsite in underground tanks and 55 gallon drums.

Hazardous Waste Desc: The contaminants detected in the soil and ground water onsite include trichloroethane (TCA), dichloroethane (DCA), dichloroethylene (DCE), phenol and methylene chloride (MCL).

Threat To Public Health & Env: Within a 3-mile radius of the site there are approximately 199,000 people who depend on ground water as a source of drinking water. Contaminants have migrated at least 10 feet beyond the property boundary, as evidenced by the detection of DCA and TCA in an offsite well. Mountain View wells #17 and #10 are located within 1,500 feet and 3,100 feet of the site, respectively.

Site Activity Status: Investigations at the site were initiated in 1984. Both soil and ground water contamination has been detected onsite. Discharges of surface runoff from the rear of the facility appear to be a major source of contaminants. Up to 11,000 parts per million (ppm) paint thinner was detected in soil samples taken near a runoff outfall. Jasco Chemical has been extracting contaminated ground water from one well since February, 1987.

EMI:

Name:	JASCO CHEMICAL CORPORATION
Address:	1710 VILLA STREET
City,State,Zip:	MOUNTAIN VIEW, CA 95246
Year:	1990
County Code:	43
Air Basin:	SF
Facility ID:	5477
Air District Name:	BA
SIC Code:	2869
Air District Name:	BAY AREA AQMD
Community Health Air Pollution Info System:	Not reported
Consolidated Emission Reporting Rule:	Not reported
Total Organic Hydrocarbon Gases Tons/Yr:	0
Reactive Organic Gases Tons/Yr:	0
Carbon Monoxide Emissions Tons/Yr:	0
NOX - Oxides of Nitrogen Tons/Yr:	0
SOX - Oxides of Sulphur Tons/Yr:	0
Particulate Matter Tons/Yr:	0
Part. Matter 10 Micrometers and Smllr Tons/Yr:	0

Name:	JASCO CHEMICAL CORPORATION
Address:	1710 VILLA STREET
City,State,Zip:	MOUNTAIN VIEW, CA 95246
Year:	1993
County Code:	43
Air Basin:	SF
Facility ID:	5477
Air District Name:	BA
SIC Code:	2869
Air District Name:	BAY AREA AQMD
Community Health Air Pollution Info System:	Not reported
Consolidated Emission Reporting Rule:	Not reported
Total Organic Hydrocarbon Gases Tons/Yr:	0
Reactive Organic Gases Tons/Yr:	0
Carbon Monoxide Emissions Tons/Yr:	0
NOX - Oxides of Nitrogen Tons/Yr:	0
SOX - Oxides of Sulphur Tons/Yr:	0

JASCO CHEMICAL CORPORATION (Continued) **S105960435**

Particulate Matter Tons/Yr: 0
Part. Matter 10 Micrometers and Smllr Tons/Yr: 0

---

135 South 1/4-1/2 0.414 mi. 2185 ft.

SOBRATO - 590 CASTRO STREET
590 CASTRO STREET
MOUNTAIN VIEW, CA 94041

CA CPS-SLIC **S130391246**
CA CERS **N/A**

Relative: Higher

Actual: 94 ft.

CPS-SLIC:

Name:	SOBRATO - 590 CASTRO STREET
Address:	590 CASTRO STREET
City,State,Zip:	MOUNTAIN VIEW, CA 94041
Region:	STATE
Facility Status:	**Open - Site Assessment**
Status Date:	06/22/2023
Global Id:	T10000021129
Lead Agency:	SANTA CLARA COUNTY LOP
Lead Agency Case Number:	2023-13s
Latitude:	37.38872
Longitude:	-122.08255
Case Type:	Cleanup Program Site
Case Worker:	SM
Local Agency:	SANTA CLARA COUNTY LOP
RB Case Number:	Not reported
File Location:	All Files are on GeoTracker or in the Local Agency Database
Potential Media Affected:	Under Investigation
Potential Contaminants of Concern:	Not reported
EPA Region:	9
Coordinate Source:	Not reported
Cuf Case:	NO
Quantity Released Gallons:	Not reported
Begin Date:	06/08/2023
Leak Reported Date:	Not reported
How Discovered:	Not reported
How Discovered Description:	Not reported
Discharge Source:	Not reported
Discharge Cause:	Not reported
Stop Method:	Not reported
Stop Description:	Not reported
No Further Action Date:	Not reported
CA Water Watershed Name:	Santa Clara - Palo Alto (205.50)
Dwr Groundwater Subbasin Name:	Santa Clara Valley - Santa Clara (2-009.02)
Disadvantaged Community:	Not reported
CA Enviroscreen 3 Score:	1-5% (lowest scores)
CA Enviroscreen 4 Score:	15-20%
Military DOD Site:	No
Facility Project Subtype:	Not reported
RWQCB Region:	SAN FRANCISCO BAY RWQCB (REGION 2)
Site History:	Not reported

Click here to access the California GeoTracker records for this facility:

CERS:

Name:	SOBRATO - 590 CASTRO STREET
Address:	590 CASTRO STREET
City,State,Zip:	MOUNTAIN VIEW, CA 94041

SOBRATO - 590 CASTRO STREET (Continued) **S130391246**

Site ID: 763073
CERS ID: T10000021129
CERS Description: Cleanup Program Site

Affiliation:
Affiliation Type Desc: Local Agency Caseworker
Entity Name: SHALOM MARQUARDT - SANTA CLARA COUNTY LOP
Entity Title: Not reported
Affiliation Address: 1555 Berger Drive, Suite 300
Affiliation City: SAN JOSE
Affiliation State: CA
Affiliation Country: Not reported
Affiliation Zip: Not reported
Affiliation Phone: 4089181943,

Z136 **MINTON'S LUMBER & SUPPLY** **CA LUST** **S101594631**
ESE **425 W EVELYN AVE** **CA HIST LUST** **N/A**
1/4-1/2 **MOUNTAIN VIEW, CA 94041** **CA SWEEPS UST**
0.422 mi. **CA FID UST**
2230 ft. **Site 1 of 3 in cluster Z**

Relative:
Higher

Actual:
82 ft.

LUST REG 2:
Region: 2
Facility Id: Not reported
Facility Status: Pollution Characterization
Case Number: 06S2W22M02f
How Discovered: Not reported
Leak Cause: Not reported
Leak Source: Not reported
Date Leak Confirmed: Not reported
Oversight Program: LUST
Prelim. Site Assesment Wokplan Submitted: Not reported
Preliminary Site Assesment Began: 8/15/1996
Pollution Characterization Began: 9/30/1997
Pollution Remediation Plan Submitted: Not reported
Date Remediation Action Underway: Not reported
Date Post Remedial Action Monitoring Began: Not reported

LUST SANTA CLARA:
Name: MINTON'S LUMBER & SUPPLY
Address: 425 W EVELYN AVE
City,State,Zip: MOUNTAIN VIEW, CA
Region: SANTA CLARA
SCVWD ID: 06S2W22M02F
Date Closed: 09/19/2011
EDR Link ID: 06S2W22M02F

HIST LUST SANTA CLARA:
Name: Minton's Lumber & Supply
Address: 425 W Evelyn Ave
City: Mountain View
Region: SANTA CLARA
Region Code: 2
SCVWD ID: 06S2W22M02
Oversite Agency: SCVWD
Date Listed: 1996-09-23 00:00:00

MINTON'S LUMBER & SUPPLY (Continued) **S101594631**

Closed Date: Not reported

SWEEPS UST:
Name: MINTONS LUMBER SUPPLY
Address: 425 W EVELYN AVE
City: MOUNTAIN VIEW
Status: Active
Comp Number: 502
Number: 9
Board Of Equalization: Not reported
Referral Date: 03-27-91
Action Date: 03-27-91
Created Date: 10-12-90
Owner Tank Id: Not reported
SWRCB Tank Id: 43-005-000502-000001
Tank Status: A
Capacity: 1000
Active Date: 10-12-90
Tank Use: M.V. FUEL
STG: P
Content: REG UNLEADED
Number Of Tanks: 1

CA FID UST:
Facility ID: 43012179
Regulated By: UTNKA
Regulated ID: Not reported
Cortese Code: Not reported
SIC Code: Not reported
Facility Phone: 4159689201
Mail To: Not reported
Mailing Address: 425 W EVELYN AVE
Mailing Address 2: Not reported
Mailing City,St,Zip: MOUNTAIN VIEW 94041
Contact: Not reported
Contact Phone: Not reported
DUNs Number: Not reported
NPDES Number: Not reported
EPA ID: Not reported
Comments: Not reported
Status: Active

Z137 **MINTON'S LUMBER & SUPPLY** **CA LUST** **S103177426**
ESE **425 EVELYN** **CA Cortese** **N/A**
1/4-1/2 **MOUNTAIN VIEW, CA 94041** **CA HIST CORTESE**
0.422 mi.
2230 ft. **Site 2 of 3 in cluster Z**

Relative: Higher
Actual: 82 ft.

LUST:
Name: MINTON'S LUMBER & SUPPLY
Address: 425 W. EVELYN AVENUE
City,State,Zip: MOUNTAIN VIEW, CA 94041
Lead Agency: SANTA CLARA COUNTY LOP
Case Type: LUST Cleanup Site
Geo Track: http://geotracker.waterboards.ca.gov/profile_report.asp?global_id=T0608502033
Global Id: T0608502033
Latitude: 37.3927064847973

MINTON'S LUMBER & SUPPLY (Continued) **S103177426**

Longitude:	-122.073930501938
Status:	Completed - Case Closed
Status Date:	09/19/2011
Case Worker:	Not reported
RB Case Number:	14-346
Local Agency:	Not reported
File Location:	All Files are on GeoTracker or in the Local Agency Database
Local Case Number:	06S2W22M02f
Potential Media Affect:	Other Groundwater (uses other than drinking water)
Potential Contaminants of Concern:	Gasoline
EPA Region:	9
Coordinate Source:	Manual Entry on Screens
Cuf Case:	YES
Quantity Released Gallons:	0
Begin Date:	08/15/1996
Leak Reported Date:	09/13/1996
How Discovered:	Tank Closure
How Discovered Description:	Not reported
Discharge Source:	Other
Discharge Cause:	Unknown
Stop Method:	Close and Remove Tank
Stop Description:	Not reported
No Further Action Date:	09/19/2011
CA Water Watershed Name:	Santa Clara - Palo Alto (205.50)
Dwr Groundwater Subbasin Name:	Santa Clara Valley - Santa Clara (2-009.02)
Disadvantaged Community:	Not reported
CA Enviroscreen 3 Score:	1-5% (lowest scores)
CA Enviroscreen 4 Score:	15-20%
Military DOD Site:	No
Facility Project Subtype:	Not reported
RWQCB Region:	SAN FRANCISCO BAY RWQCB (REGION 2)
Site History:	Case was reopened because site was to be re-developed residentially. The redevelopment would allow for excavation of contaminated soil that remains under the building. Due to lack of notification that redevelopment is moving forward the case was closed again with no activity on 4/20/09. The closure is the same as the previously granted closure. Work plan received and case re-opened 8/17/10.

LUST:

Global Id:	T0608502033
Contact Type:	Regional Board Caseworker
Contact Name:	Regional Water Board
Organization Name:	SAN FRANCISCO BAY RWQCB (REGION 2)
Address:	1515 CLAY ST SUITE 1400
City:	OAKLAND
Email:	Not reported
Phone Number:	Not reported

LUST:

Global Id:	T0608502033
Action Type:	Other
Date:	08/15/1996
Action:	Leak Discovery

Global Id:	T0608502033
Action Type:	Other
Date:	09/13/1996

MINTON'S LUMBER & SUPPLY (Continued) **S103177426**

Action:	Leak Reported
Global Id:	T0608502033
Action Type:	RESPONSE
Date:	10/15/2003
Action:	Monitoring Report - Quarterly
Global Id:	T0608502033
Action Type:	RESPONSE
Date:	07/15/2002
Action:	Other Report / Document
Global Id:	T0608502033
Action Type:	ENFORCEMENT
Date:	09/24/1996
Action:	Notice of Responsibility - #40138
Global Id:	T0608502033
Action Type:	ENFORCEMENT
Date:	03/31/1998
Action:	Staff Letter - #29879
Global Id:	T0608502033
Action Type:	ENFORCEMENT
Date:	04/23/1999
Action:	Warning Letter - #29881
Global Id:	T0608502033
Action Type:	ENFORCEMENT
Date:	11/16/2001
Action:	Staff Letter - #29888
Global Id:	T0608502033
Action Type:	ENFORCEMENT
Date:	10/28/2002
Action:	Staff Letter - #38843
Global Id:	T0608502033
Action Type:	ENFORCEMENT
Date:	06/06/2006
Action:	Closure/No Further Action Letter - #600266
Global Id:	T0608502033
Action Type:	ENFORCEMENT
Date:	04/07/2009
Action:	Staff Letter
Global Id:	T0608502033
Action Type:	RESPONSE
Date:	07/15/2003
Action:	Monitoring Report - Quarterly
Global Id:	T0608502033
Action Type:	RESPONSE
Date:	01/28/2011
Action:	Site Assessment Report

MINTON'S LUMBER & SUPPLY (Continued) **S103177426**

Global Id: T0608502033
Action Type: RESPONSE
Date: 05/31/2011
Action: Other Workplan - Regulator Responded

Global Id: T0608502033
Action Type: REMEDIATION
Date: 02/07/2011
Action: Excavation

Global Id: T0608502033
Action Type: ENFORCEMENT
Date: 05/08/2009
Action: Staff Letter

Global Id: T0608502033
Action Type: ENFORCEMENT
Date: 08/17/2010
Action: Notice of Responsibility

Global Id: T0608502033
Action Type: ENFORCEMENT
Date: 04/07/2011
Action: Staff Letter

Global Id: T0608502033
Action Type: ENFORCEMENT
Date: 06/02/2011
Action: Staff Letter

Global Id: T0608502033
Action Type: ENFORCEMENT
Date: 05/06/2011
Action: Staff Letter

Global Id: T0608502033
Action Type: ENFORCEMENT
Date: 05/09/2011
Action: Site Visit / Inspection / Sampling

Global Id: T0608502033
Action Type: ENFORCEMENT
Date: 06/06/2006
Action: Closure/No Further Action Letter

Global Id: T0608502033
Action Type: ENFORCEMENT
Date: 07/22/2008
Action: Site Reopened Letter - #802207

Global Id: T0608502033
Action Type: ENFORCEMENT
Date: 08/31/2011
Action: Staff Letter

Global Id: T0608502033
Action Type: ENFORCEMENT

MINTON'S LUMBER & SUPPLY (Continued) **S103177426**

Date: 04/21/2011
Action: Staff Letter

Global Id: T0608502033
Action Type: Other
Date: 08/15/1996
Action: Leak Stopped

Global Id: T0608502033
Action Type: RESPONSE
Date: 10/15/2002
Action: Monitoring Report - Quarterly

Global Id: T0608502033
Action Type: RESPONSE
Date: 01/15/2003
Action: Monitoring Report - Quarterly

Global Id: T0608502033
Action Type: RESPONSE
Date: 11/07/2001
Action: Soil and Water Investigation Workplan

Global Id: T0608502033
Action Type: RESPONSE
Date: 04/29/2011
Action: Other Workplan

Global Id: T0608502033
Action Type: RESPONSE
Date: 09/05/1996
Action: Unauthorized Release Form

Global Id: T0608502033
Action Type: RESPONSE
Date: 06/01/1999
Action: Other Workplan

Global Id: T0608502033
Action Type: RESPONSE
Date: 05/30/2001
Action: Other Workplan

Global Id: T0608502033
Action Type: RESPONSE
Date: 10/24/2002
Action: Other Report / Document

Global Id: T0608502033
Action Type: RESPONSE
Date: 09/06/2011
Action: Other Report / Document

Global Id: T0608502033
Action Type: RESPONSE
Date: 09/12/2002
Action: Other Report / Document

MINTON'S LUMBER & SUPPLY (Continued) **S103177426**

Global Id: T0608502033
Action Type: RESPONSE
Date: 08/28/1996
Action: Tank Removal Report / UST Sampling Report

Global Id: T0608502033
Action Type: RESPONSE
Date: 08/28/1996
Action: Tank Removal Report / UST Sampling Report

Global Id: T0608502033
Action Type: RESPONSE
Date: 08/05/1997
Action: Preliminary Site Assessment Report

Global Id: T0608502033
Action Type: RESPONSE
Date: 07/25/2008
Action: Verbal Communication

Global Id: T0608502033
Action Type: RESPONSE
Date: 05/09/2011
Action: Other Report / Document

Global Id: T0608502033
Action Type: RESPONSE
Date: 01/29/2004
Action: Monitoring Report - Quarterly

Global Id: T0608502033
Action Type: RESPONSE
Date: 04/02/2008
Action: Soil and Water Investigation Workplan

Global Id: T0608502033
Action Type: RESPONSE
Date: 04/14/1989
Action: Other Report / Document

Global Id: T0608502033
Action Type: RESPONSE
Date: 05/06/2011
Action: Soil and Water Investigation Workplan

Global Id: T0608502033
Action Type: RESPONSE
Date: 02/23/2011
Action: Other Report / Document

Global Id: T0608502033
Action Type: RESPONSE
Date: 08/23/2010
Action: Correspondence

Global Id: T0608502033
Action Type: RESPONSE

MINTON'S LUMBER & SUPPLY (Continued) **S103177426**

Date: 08/31/2011
Action: Correspondence

Global Id: T0608502033
Action Type: RESPONSE
Date: 09/05/1997
Action: Other Report / Document

Global Id: T0608502033
Action Type: RESPONSE
Date: 05/31/2011
Action: Soil and Water Investigation Report

Global Id: T0608502033
Action Type: RESPONSE
Date: 08/17/2010
Action: Soil and Water Investigation Workplan

Global Id: T0608502033
Action Type: RESPONSE
Date: 07/01/2003
Action: Other Workplan

Global Id: T0608502033
Action Type: ENFORCEMENT
Date: 08/01/1997
Action: Staff Letter - #29875

Global Id: T0608502033
Action Type: ENFORCEMENT
Date: 08/09/2001
Action: Staff Letter - #29885

Global Id: T0608502033
Action Type: ENFORCEMENT
Date: 05/13/2002
Action: Staff Letter - #37667

Global Id: T0608502033
Action Type: ENFORCEMENT
Date: 05/03/2011
Action: Staff Letter

Global Id: T0608502033
Action Type: ENFORCEMENT
Date: 07/06/2011
Action: Staff Letter

Global Id: T0608502033
Action Type: ENFORCEMENT
Date: 09/19/2011
Action: Closure/No Further Action Letter

Global Id: T0608502033
Action Type: ENFORCEMENT
Date: 08/19/2010
Action: Staff Letter

MINTON'S LUMBER & SUPPLY (Continued) **S103177426**

Global Id: T0608502033
Action Type: RESPONSE
Date: 01/25/2002
Action: Soil and Water Investigation Report

Global Id: T0608502033
Action Type: RESPONSE
Date: 04/15/2003
Action: Monitoring Report - Quarterly

Global Id: T0608502033
Action Type: RESPONSE
Date: 10/07/2001
Action: Soil and Water Investigation Workplan

Global Id: T0608502033
Action Type: RESPONSE
Date: 08/31/2011
Action: Other Report / Document

Global Id: T0608502033
Action Type: RESPONSE
Date: 09/06/2011
Action: Risk Assessment Report

LUST:
Global Id: T0608502033
Status: Open - Case Begin Date
Status Date: 08/15/1996

Global Id: T0608502033
Status: Completed - Case Closed
Status Date: 06/06/2006

Global Id: T0608502033
Status: Open - Reopen Case
Status Date: 07/22/2008

Global Id: T0608502033
Status: Completed - Case Closed
Status Date: 04/20/2009

Global Id: T0608502033
Status: Open - Reopen Case
Status Date: 08/17/2010

Global Id: T0608502033
Status: Open - Assessment & Interim Remedial Action
Status Date: 08/19/2010

Global Id: T0608502033
Status: Completed - Case Closed
Status Date: 09/19/2011

CORTESE:

MINTON'S LUMBER & SUPPLY (Continued) **S103177426**

Name:	MINTON'S LUMBER & SUPPLY
Address:	425 W. EVELYN AVENUE
City,State,Zip:	MOUNTAIN VIEW, CA 94041
Region:	CORTESE
Envirostor Id:	Not reported
Global ID:	T0608502033
Site/Facility Type:	LUST CLEANUP SITE
Cleanup Status:	COMPLETED - CASE CLOSED
Status Date:	Not reported
Site Code:	Not reported
Latitude:	Not reported
Longitude:	Not reported
Owner:	Not reported
Enf Type:	Not reported
Swat R:	Not reported
Flag:	active
Order No:	Not reported
Waste Discharge System No:	Not reported
Effective Date:	Not reported
Region 2:	Not reported
WID Id:	Not reported
Solid Waste Id No:	Not reported
Waste Management Uit Name:	Not reported
File Name:	Active Open

HIST CORTESE:

edr_fname:	MINTON'S LUMBER & SUPPLY
edr_fadd1:	425 EVELYN
City,State,Zip:	MOUNTAIN VIEW, CA 94041
Region:	CORTESE
Facility County Code:	43
Reg By:	LTNKA
Reg Id:	43-2215

Z138 **MINTON'S LUMBER & SUPPLY** **UST FINDER RELEASE** **1029038644**
ESE **425 W. EVELYN AVENUE** **N/A**
1/4-1/2 **MOUNTAIN VIEW, CA 94041**
0.422 mi.
2230 ft. **Site 3 of 3 in cluster Z**

Relative:
Higher

Actual:
82 ft.

UST FINDER RELEASE:

Object ID:	43998
Facility ID:	Not reported
Lust ID:	CAT0608502033
Name:	MINTON'S LUMBER & SUPPLY
Address:	425 W. EVELYN AVENUE
City,State,Zip:	MOUNTAIN VIEW, CA 94041
Address Match Type:	PointAddress
Reported Date:	Not reported
Status:	No Further Action
Substance:	Not reported
Population within 1500ft:	2289
Domestic Wells within 1500ft:	0
Land Use:	Developed, High Intensity
Within SPA:	No
SPA PWS Facility ID:	Not reported
SPA Water Type:	Not reported

MINTON'S LUMBER & SUPPLY (Continued) **1029038644**

SPA Facility Type:	Not reported
SPA HUC12:	Not reported
Within WHPA:	Yes
WHPA PWS Facility ID:	CA4310001_22327
WHPA Water Type:	GW - Ground water
WHPA Facility Type:	WL - Well
WHPA HUC12:	180500030406
Within 100yr Floodplain:	No
Tribe:	Not reported
EPA Region:	9
NFA Letter 1:	Not reported
NFA Letter 2:	Not reported
NFA Letter 3:	Not reported
NFA Letter 4:	Not reported
Closed With Residual Contaminate:	Not reported
Coordinate Source:	Geocode
X Coord:	-122.07372
Y Coord:	37.3929000000001
Latitude:	37.3928999999999
Longitude:	-122.073719999999

Y139 **UNOCAL #4769** **UST FINDER RELEASE** **1029123864**
NNE **510 SHORELINE BLVD** **N/A**
1/4-1/2 **MOUNTAIN VIEW, CA 94043**
0.423 mi.
2236 ft. **Site 2 of 4 in cluster Y**

Relative: **Lower**
Actual: **54 ft.**

UST FINDER RELEASE:

Object ID:	43924
Facility ID:	Not reported
Lust ID:	CAT0608501555
Name:	UNOCAL #4769
Address:	510 SHORELINE BLVD
City,State,Zip:	MOUNTAIN VIEW, CA 94043
Address Match Type:	PointAddress
Reported Date:	Not reported
Status:	No Further Action
Substance:	Not reported
Population within 1500ft:	2840
Domestic Wells within 1500ft:	11
Land Use:	Developed, Medium Intensity
Within SPA:	No
SPA PWS Facility ID:	Not reported
SPA Water Type:	Not reported
SPA Facility Type:	Not reported
SPA HUC12:	Not reported
Within WHPA:	Yes
WHPA PWS Facility ID:	CA4310001_22327
WHPA Water Type:	GW - Ground water
WHPA Facility Type:	WL - Well
WHPA HUC12:	180500030406
Within 100yr Floodplain:	No
Tribe:	Not reported
EPA Region:	9
NFA Letter 1:	Not reported
NFA Letter 2:	Not reported
NFA Letter 3:	Not reported
NFA Letter 4:	Not reported

UNOCAL #4769 (Continued) **1029123864**

Closed With Residual Contaminate:	Not reported
Coordinate Source:	Geocode
X Coord:	-122.07861
Y Coord:	37.4020200000001
Latitude:	37.40202
Longitude:	-122.078609999999

Y140 **UNOCAL #4769** **CA LUST** **S103880864**
NNE **510 SHORELINE BLVD** **CA HIST CORTESE** **N/A**
1/4-1/2 **MOUNTAIN VIEW, CA 94043** **CA CERS**
0.423 mi.
2236 ft. **Site 3 of 4 in cluster Y**

Relative:
Lower

Actual:
54 ft.

LUST:

Name:	UNOCAL #4769
Address:	510 SHORELINE BLVD
City,State,Zip:	MOUNTAIN VIEW, CA 94043
Lead Agency:	SANTA CLARA COUNTY LOP
Case Type:	LUST Cleanup Site
Geo Track:	http://geotracker.waterboards.ca.gov/profile_report.asp?global_id=T0608501555
Global Id:	T0608501555
Latitude:	37.402128
Longitude:	-122.07877
Status:	Completed - Case Closed
Status Date:	11/04/1996
Case Worker:	DEH
RB Case Number:	Not reported
Local Agency:	SANTA CLARA COUNTY LOP
File Location:	All Files are on GeoTracker or in the Local Agency Database
Local Case Number:	Not reported
Potential Media Affect:	Other Groundwater (uses other than drinking water)
Potential Contaminants of Concern:	Gasoline
EPA Region:	9
Coordinate Source:	Google Geocode
Cuf Case:	YES
Quantity Released Gallons:	Not reported
Begin Date:	06/28/1989
Leak Reported Date:	06/28/1989
How Discovered:	Not reported
How Discovered Description:	Not reported
Discharge Source:	Not reported
Discharge Cause:	Not reported
Stop Method:	Not reported
Stop Description:	Not reported
No Further Action Date:	11/04/1996
CA Water Watershed Name:	Santa Clara - Palo Alto (205.50)
Dwr Groundwater Subbasin Name:	Santa Clara Valley - Santa Clara (2-009.02)
Disadvantaged Community:	Not reported
CA Enviroscreen 3 Score:	36-40%
CA Enviroscreen 4 Score:	40-45%
Military DOD Site:	No
Facility Project Subtype:	Not reported
RWQCB Region:	SAN FRANCISCO BAY RWQCB (REGION 2)
Site History:	Not reported

LUST:

Global Id:	T0608501555
Contact Type:	Local Agency Caseworker - Primary Caseworker

UNOCAL #4769 (Continued) **S103880864**

Contact Name: DEH CASEWORKER
Organization Name: SANTA CLARA COUNTY LOP
Address: 1555 Berger Drive, Suite 300
City: SAN JOSE
Email: smp@deh.sccgov.org
Phone Number: 4089183400

Global Id: T0608501555
Contact Type: Regional Board Caseworker
Contact Name: Regional Water Board
Organization Name: SAN FRANCISCO BAY RWQCB (REGION 2)
Address: 1515 CLAY ST SUITE 1400
City: OAKLAND
Email: Not reported
Phone Number: Not reported

LUST:
Global Id: T0608501555
Action Type: Other
Date: 06/28/1989
Action: Leak Reported

Global Id: T0608501555
Action Type: ENFORCEMENT
Date: 03/07/1991
Action: Notice of Responsibility - #40128

Global Id: T0608501555
Action Type: REMEDIATION
Date: 06/28/1989
Action: Excavation

Global Id: T0608501555
Action Type: ENFORCEMENT
Date: 11/04/1996
Action: Closure/No Further Action Letter

Global Id: T0608501555
Action Type: RESPONSE
Date: 11/04/1996
Action: Other Report / Document

LUST:
Global Id: T0608501555
Status: Open - Case Begin Date
Status Date: 06/28/1989

Global Id: T0608501555
Status: Open - Site Assessment
Status Date: 06/07/1991

Global Id: T0608501555
Status: Open - Site Assessment
Status Date: 11/27/1991

Global Id: T0608501555

UNOCAL #4769 (Continued) **S103880864**

Status: Completed - Case Closed
Status Date: 11/04/1996

LUST SANTA CLARA:
Name: UNOCAL #4769
Address: 510 SHORELINE BLVD
City,State,Zip: MOUNTAIN VIEW, CA
Region: SANTA CLARA
SCVWD ID: 06S2W21A01F
Date Closed: 11/04/1996
EDR Link ID: 06S2W21A01F

HIST CORTESE:
edr_fname: UNOCAL
edr_fadd1: 510 SHORELINE
City,State,Zip: MOUNTAIN VIEW, CA
Region: CORTESE
Facility County Code: 43
Reg By: LTNKA
Reg Id: 43-1598

CERS:
Name: UNOCAL #4769
Address: 510 SHORELINE BLVD
City,State,Zip: MOUNTAIN VIEW, CA 94043
Site ID: 770154
CERS ID: T0608501555
CERS Description: Leaking Underground Storage Tank Cleanup Site

Affiliation:
Affiliation Type Desc: Regional Board Caseworker
Entity Name: Regional Water Board - SAN FRANCISCO BAY RWQCB (REGION 2)
Entity Title: Not reported
Affiliation Address: 1515 CLAY ST SUITE 1400
Affiliation City: OAKLAND
Affiliation State: CA
Affiliation Country: Not reported
Affiliation Zip: Not reported
Affiliation Phone: ,

Affiliation Type Desc: Local Agency Caseworker
Entity Name: DEH CASEWORKER - SANTA CLARA COUNTY LOP
Entity Title: Not reported
Affiliation Address: 1555 Berger Drive, Suite 300
Affiliation City: SAN JOSE
Affiliation State: CA
Affiliation Country: Not reported
Affiliation Zip: Not reported
Affiliation Phone: 4089183400,

Y141 **UNOCAL #4769** **CA LUST** **S105194606**
NNE **510 SHORELINE BLVD** **CA HIST LUST** **N/A**
1/4-1/2 **MOUNTAIN VIEW, CA 94043** **CA Cortese**
0.423 mi.
2236 ft. **Site 4 of 4 in cluster Y**

Relative:
Lower

Actual:
54 ft.

LUST REG 2:

Region:	2
Facility Id:	Not reported
Facility Status:	Case Closed
Case Number:	06S2W21A01f
How Discovered:	Not reported
Leak Cause:	Not reported
Leak Source:	Not reported
Date Leak Confirmed:	Not reported
Oversight Program:	LUST
Prelim. Site Assesment Wokplan Submitted:	Not reported
Preliminary Site Assesment Began:	6/7/1991
Pollution Characterization Began:	11/27/1991
Pollution Remediation Plan Submitted:	Not reported
Date Remediation Action Underway:	Not reported
Date Post Remedial Action Monitoring Began:	Not reported

HIST LUST SANTA CLARA:

Name:	Unocal #4769
Address:	510 Shoreline Blvd
City:	Mountain View
Region:	SANTA CLARA
Region Code:	2
SCVWD ID:	06S2W21A01
Oversite Agency:	SCVWD
Date Listed:	1990-01-01 00:00:00
Closed Date:	1996-11-04 00:00:00

CORTESE:

Name:	UNOCAL #4769
Address:	510 SHORELINE BLVD
City,State,Zip:	MOUNTAIN VIEW, CA 94043
Region:	CORTESE
Envirostor Id:	Not reported
Global ID:	T0608501555
Site/Facility Type:	LUST CLEANUP SITE
Cleanup Status:	COMPLETED - CASE CLOSED
Status Date:	Not reported
Site Code:	Not reported
Latitude:	Not reported
Longitude:	Not reported
Owner:	Not reported
Enf Type:	Not reported
Swat R:	Not reported
Flag:	active
Order No:	Not reported
Waste Discharge System No:	Not reported
Effective Date:	Not reported
Region 2:	Not reported
WID Id:	Not reported
Solid Waste Id No:	Not reported
Waste Management Uit Name:	Not reported

UNOCAL #4769 (Continued) **S105194606**

File Name: Active Open

AA142 **FORTES AUTO BODY** **CA Cortese** **S123781974**
SE **365 VILLA ST** **CA HWTS** **N/A**
1/4-1/2 **MOUNTAIN VIEW, CA 94041** **CA HAZNET**
0.494 mi.
2609 ft. **Site 1 of 3 in cluster AA**

Relative:
Higher

Actual:
88 ft.

CORTESE:

Name:	FORTES AUTO BODY
Address:	365 VILLA ST
City,State,Zip:	MOUNTAIN VIEW, CA 94041
Region:	CORTESE
Envirostor Id:	Not reported
Global ID:	T0608500639
Site/Facility Type:	LUST CLEANUP SITE
Cleanup Status:	COMPLETED - CASE CLOSED
Status Date:	Not reported
Site Code:	Not reported
Latitude:	Not reported
Longitude:	Not reported
Owner:	Not reported
Enf Type:	Not reported
Swat R:	Not reported
Flag:	active
Order No:	Not reported
Waste Discharge System No:	Not reported
Effective Date:	Not reported
Region 2:	Not reported
WID Id:	Not reported
Solid Waste Id No:	Not reported
Waste Management Uit Name:	Not reported
File Name:	Active Open

HWTS:

Name:	FORTES AUTO BODY
Address:	365 VILLA ST
Address 2:	Not reported
City,State,Zip:	MOUNTAIN VIEW, CA 94041
EPA ID:	CAX000236836
Inactive Date:	04/30/1986
Create Date:	06/04/1985
Last Act Date:	Not reported
Mailing Name:	Not reported
Mailing Address:	Not reported
Mailing Address 2:	Not reported
Mailing City,State,Zip:	MOUNTAIN VIEW, CA 940410000
Owner Name:	Not reported
Owner Address:	Not reported
Owner Address 2:	Not reported
Owner City,State,Zip:	Not reported
Owner Phone:	Not reported
Owner Fax:	Not reported
Contact Name:	INACTIVE PER SURVEY 1/95 HN
Contact Address:	Not reported
Contact Address 2:	Not reported
City,State,Zip:	Not reported

FORTES AUTO BODY (Continued) **S123781974**

Contact Phone: Not reported
Contact Fax: Not reported
Facility Status: Inactive
Facility Type: PERMANENT
Category: STATE
Latitude: 37.391859
Longitude: -122.073975

HAZNET:
Name: FORTES AUTO BODY
Address: 365 VILLA ST
Address 2: Not reported
City,State,Zip: MOUNTAIN VIEW, CA 940410000
Contact: INACTIVE PER SURVEY 1/95 HN
Telephone: 4159677711
Mailing Name: Not reported
Mailing Address: --

Year: 1987
Gepaid: CAX000236836
TSD EPA ID: CAD009452657
CA Waste Code: 214 - Unspecified solvent mixture
Disposal Method: 01 -
Tons: 0.688

Year: 1986
Gepaid: CAX000236836
TSD EPA ID: CAD009452657
CA Waste Code: 214 - Unspecified solvent mixture
Disposal Method: R01 - Recycler
Tons: 1.0841

AA143 **FORTES AUTO BODY** **UST FINDER RELEASE** **1028966576**
SE **365 VILLA ST** **N/A**
1/4-1/2 **MOUNTAIN VIEW, CA 94041**
0.494 mi.
2609 ft. **Site 2 of 3 in cluster AA**

Relative:
Higher

Actual:
88 ft.

UST FINDER RELEASE:
Object ID: 44002
Facility ID: Not reported
Lust ID: CAT0608500639
Name: FORTES AUTO BODY
Address: 365 VILLA ST
City,State,Zip: MOUNTAIN VIEW, CA 94041
Address Match Type: PointAddress
Reported Date: Not reported
Status: No Further Action
Substance: Not reported
Population within 1500ft: 2107
Domestic Wells within 1500ft: 0
Land Use: Developed, High Intensity
Within SPA: No
SPA PWS Facility ID: Not reported
SPA Water Type: Not reported
SPA Facility Type: Not reported

FORTES AUTO BODY (Continued) **1028966576**

SPA HUC12:	Not reported
Within WHPA:	Yes
WHPA PWS Facility ID:	CA4310001_22327
WHPA Water Type:	GW - Ground water
WHPA Facility Type:	WL - Well
WHPA HUC12:	180500030406
Within 100yr Floodplain:	No
Tribe:	Not reported
EPA Region:	9
NFA Letter 1:	Not reported
NFA Letter 2:	Not reported
NFA Letter 3:	Not reported
NFA Letter 4:	Not reported
Closed With Residual Contaminate:	Not reported
Coordinate Source:	Geocode
X Coord:	-122.07357
Y Coord:	37.3915200000001
Latitude:	37.39152
Longitude:	-122.07357

AA144 **FORTES AUTO BODY FRAME** **RCRA-SQG** **1000403788**
SE **365 VILLA ST** **CA LUST** **CAD982000085**
1/4-1/2 **MOUNTAIN VIEW, CA 94041** **CA HIST LUST**
0.494 mi. **CA EMI**
2609 ft. **Site 3 of 3 in cluster AA** **CA HIST CORTESE**
CA HWTS
Relative: Higher **CA HAZNET**
CA CIWQS
Actual: 88 ft. **CA CERS**

RCRA Listings:

Date Form Received by Agency:	19870612
Handler Name:	Fortes Auto Body Frame
Handler Address:	365 VILLA ST
Handler City,State,Zip:	MOUNTAIN VIEW, CA 94041
EPA ID:	CAD982000085
Contact Name:	ENVIRONMENTAL MANAGER
Contact Address:	365 VILLA ST
Contact City,State,Zip:	MOUNTAIN VIEW, CA 94041
Contact Telephone:	415-967-7711
Contact Fax:	Not reported
Contact Email:	Not reported
Contact Title:	Not reported
EPA Region:	09
Land Type:	Other
Federal Waste Generator Description:	Small Quantity Generator
Non-Notifier:	Not reported
Biennial Report Cycle:	Not reported
Accessibility:	Not reported
Active Site Indicator:	Handler Activities
State District Owner:	Ca
State District:	2
Mailing Address:	365 VILLA ST
Mailing City,State,Zip:	MOUNTAIN VIEW, CA 94041
Owner Name:	Jerry Forest
Owner Type:	Private
Operator Name:	Not Required
Operator Type:	Private

FORTES AUTO BODY FRAME (Continued) **1000403788**

Short-Term Generator Activity:	No
Importer Activity:	No
Mixed Waste Generator:	No
Transporter Activity:	No
Transfer Facility Activity:	No
Recycler Activity with Storage:	No
Small Quantity On-Site Burner Exemption:	No
Smelting Melting and Refining Furnace Exemption:	No
Underground Injection Control:	No
Off-Site Waste Receipt:	No
Universal Waste Indicator:	No
Universal Waste Destination Facility:	No
Federal Universal Waste:	No
Active Site State-Reg Handler:	---
Federal Facility Indicator:	Not reported
Hazardous Secondary Material Indicator:	NN
Sub-Part K Indicator:	Not reported
2018 GPRA Permit Baseline:	Not on the Baseline
2018 GPRA Renewals Baseline:	Not on the Baseline
202 GPRA Corrective Action Baseline:	No
Subject to Corrective Action Universe:	No
Non-TSDFs Where RCRA CA has Been Imposed Universe:	No
Corrective Action Priority Ranking:	No NCAPS ranking
Environmental Control Indicator:	No
Institutional Control Indicator:	No
Human Exposure Controls Indicator:	N/A
Groundwater Controls Indicator:	N/A
Significant Non-Complier Universe:	No
Unaddressed Significant Non-Complier Universe:	No
Addressed Significant Non-Complier Universe:	No
Significant Non-Complier With a Compliance Schedule Universe:	No
Financial Assurance Required:	Not reported
Handler Date of Last Change:	20020627
Recognized Trader-Importer:	No
Recognized Trader-Exporter:	No
Importer of Spent Lead Acid Batteries:	No
Exporter of Spent Lead Acid Batteries:	No
Recycler Activity Without Storage:	Not reported
Manifest Broker:	Not reported
Sub-Part P Indicator:	No

Handler - Owner Operator:

Owner/Operator Indicator:	Owner
Owner/Operator Name: JERRY FOREST	
Legal Status:	Private
Date Became Current:	Not reported
Date Ended Current:	Not reported
Owner/Operator Address:	NOT REQUIRED
Owner/Operator City,State,Zip:	NOT REQUIRED, ME 99999
Owner/Operator Telephone:	415-555-1212
Owner/Operator Telephone Ext:	Not reported
Owner/Operator Fax:	Not reported
Owner/Operator Email:	Not reported
Owner/Operator Indicator:	Operator
Owner/Operator Name: NOT REQUIRED	

FORTES AUTO BODY FRAME (Continued) **1000403788**

Legal Status:	Private
Date Became Current:	Not reported
Date Ended Current:	Not reported
Owner/Operator Address:	NOT REQUIRED
Owner/Operator City,State,Zip:	NOT REQUIRED, ME 99999
Owner/Operator Telephone:	415-555-1212
Owner/Operator Telephone Ext:	Not reported
Owner/Operator Fax:	Not reported
Owner/Operator Email:	Not reported

Historic Generators:

Receive Date:	19870612
Handler Name:	FORTES AUTO BODY FRAME
Federal Waste Generator Description:	Small Quantity Generator
State District Owner:	Ca
Large Quantity Handler of Universal Waste:	No
Recognized Trader Importer:	No
Recognized Trader Exporter:	No
Spent Lead Acid Battery Importer:	No
Spent Lead Acid Battery Exporter:	No
Current Record:	Yes
Non Storage Recycler Activity:	Not reported
Electronic Manifest Broker:	Not reported

List of NAICS Codes and Descriptions:

NAICS Code:	811198
NAICS Description:	ALL OTHER AUTOMOTIVE REPAIR AND MAINTENANCE

Facility Has Received Notices of Violations:

Violations:	No Violations Found

Evaluation Action Summary:

Evaluations:	No Evaluations Found

LUST:

Name:	FORTES AUTO BODY
Address:	365 VILLA ST
City,State,Zip:	MOUNTAIN VIEW, CA 94041
Lead Agency:	SANTA CLARA COUNTY LOP
Case Type:	LUST Cleanup Site
Geo Track:	http://geotracker.waterboards.ca.gov/profile_report.asp?global_id=T0608500639
Global Id:	T0608500639
Latitude:	37.3915045948741
Longitude:	-122.073876857758
Status:	Completed - Case Closed
Status Date:	10/23/1995
Case Worker:	DEH
RB Case Number:	Not reported
Local Agency:	SANTA CLARA COUNTY LOP
File Location:	Stored on Microfiche
Local Case Number:	Not reported
Potential Media Affect:	Soil
Potential Contaminants of Concern:	Waste Oil / Motor / Hydraulic / Lubricating
EPA Region:	9

FORTES AUTO BODY FRAME (Continued) **1000403788**

Coordinate Source:	Google Map Move
Cuf Case:	NO
Quantity Released Gallons:	Not reported
Begin Date:	09/23/1995
Leak Reported Date:	09/23/1995
How Discovered:	Not reported
How Discovered Description:	Not reported
Discharge Source:	Not reported
Discharge Cause:	Not reported
Stop Method:	Not reported
Stop Description:	Not reported
No Further Action Date:	10/23/1995
CA Water Watershed Name:	Santa Clara - Palo Alto (205.50)
Dwr Groundwater Subbasin Name:	Santa Clara Valley - Santa Clara (2-009.02)
Disadvantaged Community:	Not reported
CA Enviroscreen 3 Score:	1-5% (lowest scores)
CA Enviroscreen 4 Score:	15-20%
Military DOD Site:	No
Facility Project Subtype:	Not reported
RWQCB Region:	SAN FRANCISCO BAY RWQCB (REGION 2)
Site History:	Not reported

LUST:

Global Id:	T0608500639
Contact Type:	Local Agency Caseworker - Primary Caseworker
Contact Name:	DEH CASEWORKER
Organization Name:	SANTA CLARA COUNTY LOP
Address:	1555 Berger Drive, Suite 300
City:	SAN JOSE
Email:	smp@deh.sccgov.org
Phone Number:	4089183400

Global Id:	T0608500639
Contact Type:	Regional Board Caseworker
Contact Name:	Regional Water Board
Organization Name:	SAN FRANCISCO BAY RWQCB (REGION 2)
Address:	1515 CLAY ST SUITE 1400
City:	OAKLAND
Email:	Not reported
Phone Number:	Not reported

LUST:

Global Id:	T0608500639
Action Type:	Other
Date:	09/23/1995
Action:	Leak Reported

Global Id:	T0608500639
Action Type:	ENFORCEMENT
Date:	10/23/1995
Action:	Closure/No Further Action Letter

Global Id:	T0608500639
Action Type:	RESPONSE
Date:	08/22/1989
Action:	Other Report / Document

FORTES AUTO BODY FRAME (Continued) **1000403788**

Global Id: T0608500639
Action Type: RESPONSE
Date: 10/18/2011
Action: Site Assessment Report

Global Id: T0608500639
Action Type: RESPONSE
Date: 10/18/2011
Action: Site Assessment Report

LUST:
Global Id: T0608500639
Status: Open - Case Begin Date
Status Date: 09/23/1995

Global Id: T0608500639
Status: Completed - Case Closed
Status Date: 10/23/1995

LUST REG 2:
Region: 2
Facility Id: Not reported
Facility Status: Case Closed
Case Number: 06S2W22P02f
How Discovered: Not reported
Leak Cause: Not reported
Leak Source: Not reported
Date Leak Confirmed: Not reported
Oversight Program: LUST
Prelim. Site Assesment Wokplan Submitted: Not reported
Preliminary Site Assesment Began: Not reported
Pollution Characterization Began: Not reported
Pollution Remediation Plan Submitted: Not reported
Date Remediation Action Underway: Not reported
Date Post Remedial Action Monitoring Began: Not reported

LUST SANTA CLARA:
Name: FORTES AUTO BODY
Address: 365 VILLA STREET
City,State,Zip: MOUNTAIN VIEW, CA
Region: SANTA CLARA
SCVWD ID: 06S2W22P02F
Date Closed: 10/23/1995
EDR Link ID: 06S2W22P02F

HIST LUST SANTA CLARA:
Name: Fortes Auto Body
Address: 365 Villa St
City: Mountain View
Region: SANTA CLARA
Region Code: 2
SCVWD ID: 06S2W22P02
Oversite Agency: SCVWD
Date Listed: 1996-01-01 00:00:00

FORTES AUTO BODY FRAME (Continued) **1000403788**

Closed Date: 1995-10-23 00:00:00

EMI:

Name:	FORTES AUTO BODY & FRAME
Address:	365 VILLA STREET
City,State,Zip:	MOUNTAIN VIEW, CA 94041
Year:	1990
County Code:	43
Air Basin:	SF
Facility ID:	4607
Air District Name:	BA
SIC Code:	7532
Air District Name:	BAY AREA AQMD
Community Health Air Pollution Info System:	Not reported
Consolidated Emission Reporting Rule:	Not reported
Total Organic Hydrocarbon Gases Tons/Yr:	1
Reactive Organic Gases Tons/Yr:	1
Carbon Monoxide Emissions Tons/Yr:	0
NOX - Oxides of Nitrogen Tons/Yr:	0
SOX - Oxides of Sulphur Tons/Yr:	0
Particulate Matter Tons/Yr:	0
Part. Matter 10 Micrometers and Smllr Tons/Yr:	0

Name:	FORTES AUTO BODY & FRAME
Address:	365 VILLA STREET
City,State,Zip:	MOUNTAIN VIEW, CA 94041
Year:	1993
County Code:	43
Air Basin:	SF
Facility ID:	4607
Air District Name:	BA
SIC Code:	7532
Air District Name:	BAY AREA AQMD
Community Health Air Pollution Info System:	Not reported
Consolidated Emission Reporting Rule:	Not reported
Total Organic Hydrocarbon Gases Tons/Yr:	2
Reactive Organic Gases Tons/Yr:	2
Carbon Monoxide Emissions Tons/Yr:	0
NOX - Oxides of Nitrogen Tons/Yr:	0
SOX - Oxides of Sulphur Tons/Yr:	0
Particulate Matter Tons/Yr:	0
Part. Matter 10 Micrometers and Smllr Tons/Yr:	0

Name:	FORTES AUTO BODY & FRAME
Address:	365 VILLA STREET
City,State,Zip:	MOUNTAIN VIEW, CA 94041
Year:	1995
County Code:	43
Air Basin:	SF
Facility ID:	4607
Air District Name:	BA
SIC Code:	7532
Air District Name:	BAY AREA AQMD
Community Health Air Pollution Info System:	Not reported
Consolidated Emission Reporting Rule:	Not reported
Total Organic Hydrocarbon Gases Tons/Yr:	3
Reactive Organic Gases Tons/Yr:	3

FORTES AUTO BODY FRAME (Continued) **1000403788**

Carbon Monoxide Emissions Tons/Yr: 0
NOX - Oxides of Nitrogen Tons/Yr: 0
SOX - Oxides of Sulphur Tons/Yr: 0
Particulate Matter Tons/Yr: 0
Part. Matter 10 Micrometers and Smllr Tons/Yr: 0

Name: FORTES AUTO BODY & FRAME
Address: 365 VILLA STREET
City,State,Zip: MOUNTAIN VIEW, CA 94041
Year: 1996
County Code: 43
Air Basin: SF
Facility ID: 4607
Air District Name: BA
SIC Code: 7532
Air District Name: BAY AREA AQMD
Community Health Air Pollution Info System: Not reported
Consolidated Emission Reporting Rule: Not reported
Total Organic Hydrocarbon Gases Tons/Yr: 3
Reactive Organic Gases Tons/Yr: 3
Carbon Monoxide Emissions Tons/Yr: 0
NOX - Oxides of Nitrogen Tons/Yr: 0
SOX - Oxides of Sulphur Tons/Yr: 0
Particulate Matter Tons/Yr: 0
Part. Matter 10 Micrometers and Smllr Tons/Yr: 0

Name: FORTES AUTO BODY & FRAME
Address: 365 VILLA STREET
City,State,Zip: MOUNTAIN VIEW, CA 94041
Year: 1997
County Code: 43
Air Basin: SF
Facility ID: 4607
Air District Name: BA
SIC Code: 7532
Air District Name: BAY AREA AQMD
Community Health Air Pollution Info System: Not reported
Consolidated Emission Reporting Rule: Not reported
Total Organic Hydrocarbon Gases Tons/Yr: 3
Reactive Organic Gases Tons/Yr: 3
Carbon Monoxide Emissions Tons/Yr: 0
NOX - Oxides of Nitrogen Tons/Yr: 0
SOX - Oxides of Sulphur Tons/Yr: 0
Particulate Matter Tons/Yr: 0
Part. Matter 10 Micrometers and Smllr Tons/Yr: 0

Name: FORTES AUTO BODY & FRAME
Address: 365 VILLA STREET
City,State,Zip: MOUNTAIN VIEW, CA 94041
Year: 1998
County Code: 43
Air Basin: SF
Facility ID: 4607
Air District Name: BA
SIC Code: 7532
Air District Name: BAY AREA AQMD
Community Health Air Pollution Info System: Not reported

FORTES AUTO BODY FRAME (Continued) **1000403788**

Consolidated Emission Reporting Rule:	Not reported
Total Organic Hydrocarbon Gases Tons/Yr:	2
Reactive Organic Gases Tons/Yr:	2
Carbon Monoxide Emissions Tons/Yr:	0
NOX - Oxides of Nitrogen Tons/Yr:	0
SOX - Oxides of Sulphur Tons/Yr:	0
Particulate Matter Tons/Yr:	0
Part. Matter 10 Micrometers and Smllr Tons/Yr:	0

Name:	FORTES AUTO BODY & FRAME
Address:	365 VILLA STREET
City,State,Zip:	MOUNTAIN VIEW, CA 94041
Year:	1999
County Code:	43
Air Basin:	SF
Facility ID:	4607
Air District Name:	BA
SIC Code:	7532
Air District Name:	BAY AREA AQMD
Community Health Air Pollution Info System:	Not reported
Consolidated Emission Reporting Rule:	Not reported
Total Organic Hydrocarbon Gases Tons/Yr:	2
Reactive Organic Gases Tons/Yr:	2
Carbon Monoxide Emissions Tons/Yr:	0
NOX - Oxides of Nitrogen Tons/Yr:	0
SOX - Oxides of Sulphur Tons/Yr:	0
Particulate Matter Tons/Yr:	0
Part. Matter 10 Micrometers and Smllr Tons/Yr:	0

Name:	FORTES AUTO BODY & FRAME
Address:	365 VILLA STREET
City,State,Zip:	MOUNTAIN VIEW, CA 94041
Year:	2000
County Code:	43
Air Basin:	SF
Facility ID:	4607
Air District Name:	BA
SIC Code:	7532
Air District Name:	BAY AREA AQMD
Community Health Air Pollution Info System:	Not reported
Consolidated Emission Reporting Rule:	Not reported
Total Organic Hydrocarbon Gases Tons/Yr:	2
Reactive Organic Gases Tons/Yr:	2
Carbon Monoxide Emissions Tons/Yr:	0
NOX - Oxides of Nitrogen Tons/Yr:	0
SOX - Oxides of Sulphur Tons/Yr:	0
Particulate Matter Tons/Yr:	0
Part. Matter 10 Micrometers and Smllr Tons/Yr:	0

Name:	FORTES AUTO BODY
Address:	365 VILLA STREET
City,State,Zip:	MOUNTAIN VIEW, CA 94041
Year:	2001
County Code:	43
Air Basin:	SF
Facility ID:	13047
Air District Name:	BA

FORTES AUTO BODY FRAME (Continued) **1000403788**

SIC Code:	7532
Air District Name:	BAY AREA AQMD
Community Health Air Pollution Info System:	Not reported
Consolidated Emission Reporting Rule:	Not reported
Total Organic Hydrocarbon Gases Tons/Yr:	2
Reactive Organic Gases Tons/Yr:	2
Carbon Monoxide Emissions Tons/Yr:	0
NOX - Oxides of Nitrogen Tons/Yr:	0
SOX - Oxides of Sulphur Tons/Yr:	0
Particulate Matter Tons/Yr:	0
Part. Matter 10 Micrometers and Smllr Tons/Yr:	0

Name:	FORTES AUTO BODY
Address:	365 VILLA STREET
City,State,Zip:	MOUNTAIN VIEW, CA 94041
Year:	2002
County Code:	43
Air Basin:	SF
Facility ID:	13047
Air District Name:	BA
SIC Code:	7532
Air District Name:	BAY AREA AQMD
Community Health Air Pollution Info System:	Not reported
Consolidated Emission Reporting Rule:	Not reported
Total Organic Hydrocarbon Gases Tons/Yr:	2
Reactive Organic Gases Tons/Yr:	2
Carbon Monoxide Emissions Tons/Yr:	0
NOX - Oxides of Nitrogen Tons/Yr:	0
SOX - Oxides of Sulphur Tons/Yr:	0
Particulate Matter Tons/Yr:	0
Part. Matter 10 Micrometers and Smllr Tons/Yr:	0

Name:	FORTES AUTO BODY
Address:	365 VILLA STREET
City,State,Zip:	MOUNTAIN VIEW, CA 94041
Year:	2003
County Code:	43
Air Basin:	SF
Facility ID:	13047
Air District Name:	BA
SIC Code:	7532
Air District Name:	BAY AREA AQMD
Community Health Air Pollution Info System:	Not reported
Consolidated Emission Reporting Rule:	Not reported
Total Organic Hydrocarbon Gases Tons/Yr:	2
Reactive Organic Gases Tons/Yr:	1
Carbon Monoxide Emissions Tons/Yr:	0
NOX - Oxides of Nitrogen Tons/Yr:	0
SOX - Oxides of Sulphur Tons/Yr:	0
Particulate Matter Tons/Yr:	0
Part. Matter 10 Micrometers and Smllr Tons/Yr:	0

Name:	FORTES AUTO BODY
Address:	365 VILLA STREET
City,State,Zip:	MOUNTAIN VIEW, CA 94041
Year:	2004
County Code:	43

FORTES AUTO BODY FRAME (Continued) **1000403788**

Air Basin:	SF
Facility ID:	13047
Air District Name:	BA
SIC Code:	7532
Air District Name:	BAY AREA AQMD
Community Health Air Pollution Info System:	Not reported
Consolidated Emission Reporting Rule:	Not reported
Total Organic Hydrocarbon Gases Tons/Yr:	1.093
Reactive Organic Gases Tons/Yr:	0.913322
Carbon Monoxide Emissions Tons/Yr:	0.003
NOX - Oxides of Nitrogen Tons/Yr:	0.011
SOX - Oxides of Sulphur Tons/Yr:	0
Particulate Matter Tons/Yr:	0
Part. Matter 10 Micrometers and Smllr Tons/Yr:	0

Name:	FORTES AUTO BODY
Address:	365 VILLA STREET
City,State,Zip:	MOUNTAIN VIEW, CA 94041
Year:	2005
County Code:	43
Air Basin:	SF
Facility ID:	13047
Air District Name:	BA
SIC Code:	7532
Air District Name:	BAY AREA AQMD
Community Health Air Pollution Info System:	Not reported
Consolidated Emission Reporting Rule:	Not reported
Total Organic Hydrocarbon Gases Tons/Yr:	.656
Reactive Organic Gases Tons/Yr:	.5867854
Carbon Monoxide Emissions Tons/Yr:	.003
NOX - Oxides of Nitrogen Tons/Yr:	.011
SOX - Oxides of Sulphur Tons/Yr:	0
Particulate Matter Tons/Yr:	0
Part. Matter 10 Micrometers and Smllr Tons/Yr:	0

Name:	FORTES AUTO BODY
Address:	365 VILLA STREET
City,State,Zip:	MOUNTAIN VIEW, CA 94041
Year:	2006
County Code:	43
Air Basin:	SF
Facility ID:	13047
Air District Name:	BA
SIC Code:	7532
Air District Name:	BAY AREA AQMD
Community Health Air Pollution Info System:	Not reported
Consolidated Emission Reporting Rule:	Not reported
Total Organic Hydrocarbon Gases Tons/Yr:	.685
Reactive Organic Gases Tons/Yr:	.610547
Carbon Monoxide Emissions Tons/Yr:	.003
NOX - Oxides of Nitrogen Tons/Yr:	.011
SOX - Oxides of Sulphur Tons/Yr:	0
Particulate Matter Tons/Yr:	0
Part. Matter 10 Micrometers and Smllr Tons/Yr:	0

Name:	FORTES AUTO BODY
Address:	365 VILLA STREET

FORTES AUTO BODY FRAME (Continued) **1000403788**

City,State,Zip:	MOUNTAIN VIEW, CA 94041
Year:	2007
County Code:	43
Air Basin:	SF
Facility ID:	13047
Air District Name:	BA
SIC Code:	7532
Air District Name:	BAY AREA AQMD
Community Health Air Pollution Info System:	Not reported
Consolidated Emission Reporting Rule:	Not reported
Total Organic Hydrocarbon Gases Tons/Yr:	.694
Reactive Organic Gases Tons/Yr:	.6234319
Carbon Monoxide Emissions Tons/Yr:	.006
NOX - Oxides of Nitrogen Tons/Yr:	.022
SOX - Oxides of Sulphur Tons/Yr:	0
Particulate Matter Tons/Yr:	0
Part. Matter 10 Micrometers and Smllr Tons/Yr:	0

Name:	FORTES AUTO BODY
Address:	365 VILLA STREET
City,State,Zip:	MOUNTAIN VIEW, CA 94041
Year:	2008
County Code:	43
Air Basin:	SF
Facility ID:	13047
Air District Name:	BA
SIC Code:	7532
Air District Name:	BAY AREA AQMD
Community Health Air Pollution Info System:	Not reported
Consolidated Emission Reporting Rule:	Not reported
Total Organic Hydrocarbon Gases Tons/Yr:	.362
Reactive Organic Gases Tons/Yr:	.2977455
Carbon Monoxide Emissions Tons/Yr:	.004
NOX - Oxides of Nitrogen Tons/Yr:	.016
SOX - Oxides of Sulphur Tons/Yr:	0
Particulate Matter Tons/Yr:	0
Part. Matter 10 Micrometers and Smllr Tons/Yr:	0

Name:	FORTES AUTO BODY
Address:	365 VILLA STREET
City,State,Zip:	MOUNTAIN VIEW, CA 94041
Year:	2009
County Code:	43
Air Basin:	SF
Facility ID:	13047
Air District Name:	BA
SIC Code:	7532
Air District Name:	BAY AREA AQMD
Community Health Air Pollution Info System:	Not reported
Consolidated Emission Reporting Rule:	Not reported
Total Organic Hydrocarbon Gases Tons/Yr:	0.34100000000000003
Reactive Organic Gases Tons/Yr:	0.27310709999999999
Carbon Monoxide Emissions Tons/Yr:	4.0000000000000001E-3
NOX - Oxides of Nitrogen Tons/Yr:	1.7999999999999999E-2
SOX - Oxides of Sulphur Tons/Yr:	0
Particulate Matter Tons/Yr:	0
Part. Matter 10 Micrometers and Smllr Tons/Yr:	0

FORTES AUTO BODY FRAME (Continued) **1000403788**

Name:	FORTES AUTO BODY
Address:	365 VILLA STREET
City,State,Zip:	MOUNTAIN VIEW, CA 94041
Year:	2010
County Code:	43
Air Basin:	SF
Facility ID:	13047
Air District Name:	BA
SIC Code:	7532
Air District Name:	BAY AREA AQMD
Community Health Air Pollution Info System:	Not reported
Consolidated Emission Reporting Rule:	Not reported
Total Organic Hydrocarbon Gases Tons/Yr:	0.27100000000000002
Reactive Organic Gases Tons/Yr:	0.2053471
Carbon Monoxide Emissions Tons/Yr:	5.0000000000000001E-3
NOX - Oxides of Nitrogen Tons/Yr:	0.019
SOX - Oxides of Sulphur Tons/Yr:	0
Particulate Matter Tons/Yr:	0
Part. Matter 10 Micrometers and Smllr Tons/Yr:	0

Name:	FORTES AUTO BODY
Address:	365 VILLA STREET
City,State,Zip:	MOUNTAIN VIEW, CA 94041
Year:	2011
County Code:	43
Air Basin:	SF
Facility ID:	13047
Air District Name:	BA
SIC Code:	7532
Air District Name:	BAY AREA AQMD
Community Health Air Pollution Info System:	Not reported
Consolidated Emission Reporting Rule:	Not reported
Total Organic Hydrocarbon Gases Tons/Yr:	0.237
Reactive Organic Gases Tons/Yr:	0.1767455
Carbon Monoxide Emissions Tons/Yr:	0.006
NOX - Oxides of Nitrogen Tons/Yr:	0.026
SOX - Oxides of Sulphur Tons/Yr:	0
Particulate Matter Tons/Yr:	0
Part. Matter 10 Micrometers and Smllr Tons/Yr:	0

Name:	FORTES AUTO BODY
Address:	365 VILLA STREET
City,State,Zip:	MOUNTAIN VIEW, CA 94041
Year:	2012
County Code:	43
Air Basin:	SF
Facility ID:	13047
Air District Name:	BA
SIC Code:	7532
Air District Name:	BAY AREA AQMD
Community Health Air Pollution Info System:	Not reported
Consolidated Emission Reporting Rule:	Not reported
Total Organic Hydrocarbon Gases Tons/Yr:	0.237
Reactive Organic Gases Tons/Yr:	0.1767455
Carbon Monoxide Emissions Tons/Yr:	0.006
NOX - Oxides of Nitrogen Tons/Yr:	0.026
SOX - Oxides of Sulphur Tons/Yr:	0

FORTES AUTO BODY FRAME (Continued) **1000403788**

Particulate Matter Tons/Yr: 0.0017421602787
Part. Matter 10 Micrometers and Smllr Tons/Yr: 0.001

Name: FORTES AUTO BODY
Address: 365 VILLA STREET
City,State,Zip: MOUNTAIN VIEW, CA 94041
Year: 2013
County Code: 43
Air Basin: SF
Facility ID: 13047
Air District Name: BA
SIC Code: 7532
Air District Name: BAY AREA AQMD
Community Health Air Pollution Info System: Not reported
Consolidated Emission Reporting Rule: Not reported
Total Organic Hydrocarbon Gases Tons/Yr: 0.217
Reactive Organic Gases Tons/Yr: 0.1616959
Carbon Monoxide Emissions Tons/Yr: 0.006
NOX - Oxides of Nitrogen Tons/Yr: 0.023
SOX - Oxides of Sulphur Tons/Yr: 0
Particulate Matter Tons/Yr: 0
Part. Matter 10 Micrometers and Smllr Tons/Yr: 0

HIST CORTESE:
edr_fname: FORTES AUTO BODY
edr_fadd1: 365 VILLA
City,State,Zip: MOUNTAIN VIEW, CA 94041
Region: CORTESE
Facility County Code: 43
Reg By: LTNKA
Reg Id: 43-0603

HWTS:
Name: FORTES AUTO BODY FRAME
Address: 365 VILLA ST
Address 2: Not reported
City,State,Zip: MOUNTAIN VIEW, CA 94041
EPA ID: CAD982000085
Inactive Date: 06/30/2008
Create Date: 06/17/1988
Last Act Date: Not reported
Mailing Name: Not reported
Mailing Address: 365 VILLA ST
Mailing Address 2: Not reported
Mailing City,State,Zip: MOUNTAIN VIEW, CA 940411320
Owner Name: JERRY FORTES
Owner Address: 1009 SILVER HILL RD
Owner Address 2: Not reported
Owner City,State,Zip: REDWOOD CITY, CA 940611816
Owner Phone: Not reported
Owner Fax: Not reported
Contact Name: MICHAEL FORTES
Contact Address: 365 VILLA ST
Contact Address 2: Not reported
City,State,Zip: MOUNTAIN VIEW, CA 940411320
Contact Phone: Not reported

FORTES AUTO BODY FRAME (Continued) **1000403788**

Contact Fax: Not reported
Facility Status: Inactive
Facility Type: PERMANENT
Category: FEDERAL
Latitude: 37.39137
Longitude: -122.073711

NAICS:
EPA ID: CAD982000085
Create Date: 2002-03-14 16:36:26.000
NAICS Code: 811111
NAICS Description: General Automotive Repair
Issued EPA ID Date: 1988-06-17 00:00:00
Inactive Date: 2008-06-30 00:00:00
Facility Name: FORTES AUTO BODY FRAME
Facility Address: 365 VILLA ST
Facility Address 2: Not reported
Facility City: MOUNTAIN VIEW
Facility County: Not reported
Facility State: CA
Facility Zip: 940410000

HAZNET:
Name: FORTES AUTO BODY FRAME
Address: 365 VILLA ST
Address 2: Not reported
City,State,Zip: MOUNTAIN VIEW, CA 940410000
Contact: MICHAEL FORTES
Telephone: 6509677711
Mailing Name: Not reported
Mailing Address: 365 VILLA ST

Year: 2010
Gepaid: CAD982000085
TSD EPA ID: CAD008252405
CA Waste Code: 352 - Other organic solids
Disposal Method: H141 - Storage, Bulking, And/Or Transfer Off Site--No Treatment/Reovery (H010-H129) Or (H131-H135)
Tons: 0.075

Year: 2010
Gepaid: CAD982000085
TSD EPA ID: CAD008252405
CA Waste Code: 214 - Unspecified solvent mixture
Disposal Method: H020 - Solvents Recovery
Tons: 0.054

Year: 2009
Gepaid: CAD982000085
TSD EPA ID: CAD008252405
CA Waste Code: 352 - Other organic solids
Disposal Method: H141 - Storage, Bulking, And/Or Transfer Off Site--No Treatment/Reovery (H010-H129) Or (H131-H135)
Tons: 0.175

Year: 2009

FORTES AUTO BODY FRAME (Continued) **1000403788**

Gepaid: CAD982000085
TSD EPA ID: CAD008252405
CA Waste Code: 214 - Unspecified solvent mixture
Disposal Method: H020 - Solvents Recovery
Tons: 0.126

Year: 2009
Gepaid: CAD982000085
TSD EPA ID: TXD077603371
CA Waste Code: 252 - Other still bottom waste
Disposal Method: H061 - Fuel Blending Prior To Energy Recovery At Another Site
Tons: 0.26

Year: 2008
Gepaid: CAD982000085
TSD EPA ID: CAD008252405
CA Waste Code: 214 - Unspecified solvent mixture
Disposal Method: H020 - Solvents Recovery
Tons: 0.144

Year: 2008
Gepaid: CAD982000085
TSD EPA ID: CAD008252405
CA Waste Code: 352 - Other organic solids
Disposal Method: H141 - Storage, Bulking, And/Or Transfer Off Site--No Treatment/Reovery (H010-H129) Or (H131-H135)
Tons: 0.075

Year: 2007
Gepaid: CAD982000085
TSD EPA ID: CAD009452657
CA Waste Code: 352 - Other organic solids
Disposal Method: H141 - Storage, Bulking, And/Or Transfer Off Site--No Treatment/Reovery (H010-H129) Or (H131-H135)
Tons: 0.15

Year: 2007
Gepaid: CAD982000085
TSD EPA ID: CAD009452657
CA Waste Code: 343 - Unspecified organic liquid mixture
Disposal Method: H020 - Solvents Recovery
Tons: 0.544

Year: 2006
Gepaid: CAD982000085
TSD EPA ID: CAD009452657
CA Waste Code: 214 - Unspecified solvent mixture
Disposal Method: H020 - Solvents Recovery
Tons: 0.1908

Click this hyperlink while viewing on your computer to access
58 additional CA HAZNET: record(s) in the EDR Site Report.

Additional Info:
Year: 2010
Gen EPA ID: CAD982000085

FORTES AUTO BODY FRAME (Continued) **1000403788**

Shipment Date:	20100401
Creation Date:	12/16/2010 18:30:53
Receipt Date:	20100415
Manifest ID:	006488685JJK
Trans EPA ID:	CAR000194837
Trans Name:	PACIFIC COAST LACQUER
Trans 2 EPA ID:	CAD008252405
Trans 2 Name:	PACIFIC RESOURCE RECOVERY
TSDF EPA ID:	CAD008252405
Trans Name:	PACIFIC RESOURCE RECOVERY
TSDF Alt EPA ID:	Not reported
TSDF Alt Name:	Not reported
Waste Code Description:	214 - Unspecified solvent mixture
RCRA Code:	F005
Meth Code:	H020 - Solvents Recovery
Quantity Tons:	0.054
Waste Quantity:	15
Quantity Unit:	G
Additional Code 1:	F003
Additional Code 2:	D001
Additional Code 3:	Not reported
Additional Code 4:	Not reported
Additional Code 5:	Not reported

Shipment Date:	20100401
Creation Date:	12/16/2010 18:30:53
Receipt Date:	20100415
Manifest ID:	006490784JJK
Trans EPA ID:	CAR000194837
Trans Name:	PACIFIC COAST LACQUER
Trans 2 EPA ID:	CAD008252405
Trans 2 Name:	PACIFIC RESOURCE RECOVERY
TSDF EPA ID:	CAD008252405
Trans Name:	PACIFIC RESOURCE RECOVERY
TSDF Alt EPA ID:	Not reported
TSDF Alt Name:	Not reported
Waste Code Description:	352 - Other organic solids
RCRA Code:	F005
Meth Code:	H141 - Storage, Bulking, And/Or Transfer Off Site--No Treatment/Reovery (H010-H129) Or (H131-H135)
Quantity Tons:	0.075
Waste Quantity:	150
Quantity Unit:	P
Additional Code 1:	F003
Additional Code 2:	D001
Additional Code 3:	Not reported
Additional Code 4:	Not reported
Additional Code 5:	Not reported

Additional Info:

Year:	2009
Gen EPA ID:	CAD982000085

Shipment Date:	20090805
Creation Date:	3/5/2010 18:30:08
Receipt Date:	20090818
Manifest ID:	005777932JJK

FORTES AUTO BODY FRAME (Continued) **1000403788**

Trans EPA ID:	CAR000194837
Trans Name:	PACIFIC COAST LACQUER
Trans 2 EPA ID:	CAD008252405
Trans 2 Name:	PACIFIC RESOURCE RECOVERY
TSDF EPA ID:	CAD008252405
Trans Name:	PACIFIC RESOURCE RECOVERY
TSDF Alt EPA ID:	Not reported
TSDF Alt Name:	Not reported
Waste Code Description:	352 - Other organic solids
RCRA Code:	F005
Meth Code:	H141 - Storage, Bulking, And/Or Transfer Off Site--No Treatment/Reovery (H010-H129) Or (H131-H135)
Quantity Tons:	0.0875
Waste Quantity:	175
Quantity Unit:	P
Additional Code 1:	F003
Additional Code 2:	D001
Additional Code 3:	Not reported
Additional Code 4:	Not reported
Additional Code 5:	Not reported

Shipment Date:	20090805
Creation Date:	3/5/2010 18:30:08
Receipt Date:	20090818
Manifest ID:	005777932JJK
Trans EPA ID:	CAR000194837
Trans Name:	PACIFIC COAST LACQUER
Trans 2 EPA ID:	CAD008252405
Trans 2 Name:	PACIFIC RESOURCE RECOVERY
TSDF EPA ID:	CAD008252405
Trans Name:	PACIFIC RESOURCE RECOVERY
TSDF Alt EPA ID:	Not reported
TSDF Alt Name:	Not reported
Waste Code Description:	214 - Unspecified solvent mixture
RCRA Code:	F005
Meth Code:	H020 - Solvents Recovery
Quantity Tons:	0.126
Waste Quantity:	35
Quantity Unit:	G
Additional Code 1:	F003
Additional Code 2:	D001
Additional Code 3:	Not reported
Additional Code 4:	Not reported
Additional Code 5:	Not reported

Shipment Date:	20090512
Creation Date:	9/30/2009 18:30:08
Receipt Date:	20090526
Manifest ID:	001727236SKS
Trans EPA ID:	TXR000050930
Trans Name:	SAFETY-KLEEN SYSTEMS INC
Trans 2 EPA ID:	OKD981588791
Trans 2 Name:	TRIAD TRANSPORT
TSDF EPA ID:	TXD077603371
Trans Name:	SAFETY-KLEEN SYSTEMS INC
TSDF Alt EPA ID:	Not reported
TSDF Alt Name:	Not reported

FORTES AUTO BODY FRAME (Continued) **1000403788**

Waste Code Description:	252 - Oher still bottom waste 261 Polychlorinated biphenyls and material containing PCBs
RCRA Code:	D008
Meth Code:	H061 - Fuel Blending Prior To Energy Recovery At Another Site
Quantity Tons:	0.26
Waste Quantity:	520
Quantity Unit:	P
Additional Code 1:	D007
Additional Code 2:	D006
Additional Code 3:	Not reported
Additional Code 4:	Not reported
Additional Code 5:	Not reported
Shipment Date:	20090126
Creation Date:	6/17/2009 18:30:27
Receipt Date:	20090129
Manifest ID:	004995281JJK
Trans EPA ID:	CAR000194837
Trans Name:	PACIFIC COAST LACQUER
Trans 2 EPA ID:	CAR000194837
Trans 2 Name:	PACIFIC COAST LACQUER
TSDF EPA ID:	CAD008252405
Trans Name:	PACIFIC RESOURCE RECOVERY
TSDF Alt EPA ID:	Not reported
TSDF Alt Name:	Not reported
Waste Code Description:	352 - Other organic solids
RCRA Code:	F005
Meth Code:	H141 - Storage, Bulking, And/Or Transfer Off Site--No Treatment/Reovery (H010-H129) Or (H131-H135)
Quantity Tons:	0.0875
Waste Quantity:	175
Quantity Unit:	P
Additional Code 1:	F003
Additional Code 2:	D001
Additional Code 3:	Not reported
Additional Code 4:	Not reported
Additional Code 5:	Not reported

Additional Info:

Year:	2008
Gen EPA ID:	CAD982000085
Shipment Date:	20080128
Creation Date:	7/22/2008 18:30:16
Receipt Date:	20080131
Manifest ID:	001644094JJK
Trans EPA ID:	CAD008252405
Trans Name:	PACIFIC COAST LACQUER
Trans 2 EPA ID:	Not reported
Trans 2 Name:	Not reported
TSDF EPA ID:	CAD008252405
Trans Name:	PACIFIC RESOURCE RECOVERY
TSDF Alt EPA ID:	Not reported
TSDF Alt Name:	Not reported
Waste Code Description:	214 - Unspecified solvent mixture
RCRA Code:	F005
Meth Code:	H020 - Solvents Recovery

FORTES AUTO BODY FRAME (Continued) **1000403788**

Quantity Tons:	0.144
Waste Quantity:	40
Quantity Unit:	G
Additional Code 1:	F003
Additional Code 2:	D001
Additional Code 3:	Not reported
Additional Code 4:	Not reported
Additional Code 5:	Not reported
Shipment Date:	20080128
Creation Date:	7/22/2008 18:30:16
Receipt Date:	20080131
Manifest ID:	001644094JJK
Trans EPA ID:	CAD008252405
Trans Name:	PACIFIC COAST LACQUER
Trans 2 EPA ID:	Not reported
Trans 2 Name:	Not reported
TSDF EPA ID:	CAD008252405
Trans Name:	PACIFIC RESOURCE RECOVERY
TSDF Alt EPA ID:	Not reported
TSDF Alt Name:	Not reported
Waste Code Description:	352 - Other organic solids
RCRA Code:	F005
Meth Code:	H141 - Storage, Bulking, And/Or Transfer Off Site--No Treatment/Reovery (H010-H129) Or (H131-H135)
Quantity Tons:	0.075
Waste Quantity:	150
Quantity Unit:	P
Additional Code 1:	F003
Additional Code 2:	D001
Additional Code 3:	Not reported
Additional Code 4:	Not reported
Additional Code 5:	Not reported

Additional Info:

Year:	2007
Gen EPA ID:	CAD982000085
Shipment Date:	20070712
Creation Date:	11/5/2007 18:30:14
Receipt Date:	20070716
Manifest ID:	001647402JJK
Trans EPA ID:	CAD008252405
Trans Name:	PACIFIC COAST LACQUER
Trans 2 EPA ID:	Not reported
Trans 2 Name:	Not reported
TSDF EPA ID:	CAD009452657
Trans Name:	ROMIC ENVIRONMENTAL TECH CORP
TSDF Alt EPA ID:	Not reported
TSDF Alt Name:	Not reported
Waste Code Description:	352 - Other organic solids
RCRA Code:	F002
Meth Code:	H141 - Storage, Bulking, And/Or Transfer Off Site--No Treatment/Reovery (H010-H129) Or (H131-H135)
Quantity Tons:	0.075
Waste Quantity:	150
Quantity Unit:	P

FORTES AUTO BODY FRAME (Continued) **1000403788**

Additional Code 1:	D008
Additional Code 2:	D007
Additional Code 3:	D005
Additional Code 4:	D001
Additional Code 5:	Not reported
Shipment Date:	20070605
Creation Date:	10/23/2007 18:30:15
Receipt Date:	20070605
Manifest ID:	001443101JJK
Trans EPA ID:	CAD009452657
Trans Name:	ROMIC ENVIRONMENTAL TECHNOLOGIES CORPORATION/AES
Trans 2 EPA ID:	Not reported
Trans 2 Name:	Not reported
TSDF EPA ID:	CAD009452657
Trans Name:	ROMIC ENVIRONMENTAL TECHNOLOGIES CORPORATION/AES
TSDF Alt EPA ID:	Not reported
TSDF Alt Name:	Not reported
Waste Code Description:	343 - Unspecified organic liquid mixture
RCRA Code:	Not reported
Meth Code:	H020 - Solvents Recovery
Quantity Tons:	0.102
Waste Quantity:	30
Quantity Unit:	G
Additional Code 1:	Not reported
Additional Code 2:	Not reported
Additional Code 3:	Not reported
Additional Code 4:	Not reported
Additional Code 5:	Not reported
Shipment Date:	20070329
Creation Date:	8/23/2007 18:30:20
Receipt Date:	20070329
Manifest ID:	001449188JJK
Trans EPA ID:	CAD009452657
Trans Name:	ROMIC ENVIRONMENTAL TECHNOLOGIES CORPORATION/AES
Trans 2 EPA ID:	Not reported
Trans 2 Name:	Not reported
TSDF EPA ID:	CAD009452657
Trans Name:	ROMIC ENVIRONMENTAL TECHNOLOGIES CORPORATION/AES
TSDF Alt EPA ID:	Not reported
TSDF Alt Name:	Not reported
Waste Code Description:	343 - Unspecified organic liquid mixture
RCRA Code:	Not reported
Meth Code:	H020 - Solvents Recovery
Quantity Tons:	0.102
Waste Quantity:	30
Quantity Unit:	G
Additional Code 1:	Not reported
Additional Code 2:	Not reported
Additional Code 3:	Not reported
Additional Code 4:	Not reported
Additional Code 5:	Not reported
Shipment Date:	20070205
Creation Date:	8/9/2007 18:30:58
Receipt Date:	20070208

FORTES AUTO BODY FRAME (Continued) **1000403788**

Manifest ID:	000576230JJK
Trans EPA ID:	CAD008252405
Trans Name:	PACIFIC COAST LACQUER
Trans 2 EPA ID:	Not reported
Trans 2 Name:	Not reported
TSDF EPA ID:	CAD009452657
Trans Name:	ROMIC ENVIRONMENTAL TECH CORP
TSDF Alt EPA ID:	Not reported
TSDF Alt Name:	Not reported
Waste Code Description:	352 - Other organic solids
RCRA Code:	F002
Meth Code:	H141 - Storage, Bulking, And/Or Transfer Off Site--No Treatment/Reovery (H010-H129) Or (H131-H135)
Quantity Tons:	0.075
Waste Quantity:	150
Quantity Unit:	P
Additional Code 1:	D008
Additional Code 2:	D007
Additional Code 3:	D005
Additional Code 4:	D001
Additional Code 5:	Not reported

Shipment Date:	20070130
Creation Date:	8/9/2007 18:30:32
Receipt Date:	20070130
Manifest ID:	001450265JJK
Trans EPA ID:	CAD009452657
Trans Name:	ROMIC ENVIRONMENTAL TECHNOLOGIES CORPORATION/AES
Trans 2 EPA ID:	Not reported
Trans 2 Name:	Not reported
TSDF EPA ID:	CAD009452657
Trans Name:	ROMIC ENVIRONMENTAL TECHNOLOGIES CORPORATION/AES
TSDF Alt EPA ID:	Not reported
TSDF Alt Name:	Not reported
Waste Code Description:	343 - Unspecified organic liquid mixture
RCRA Code:	Not reported
Meth Code:	H020 - Solvents Recovery
Quantity Tons:	0.34
Waste Quantity:	100
Quantity Unit:	G
Additional Code 1:	Not reported
Additional Code 2:	Not reported
Additional Code 3:	Not reported
Additional Code 4:	Not reported
Additional Code 5:	Not reported

Additional Info:

Year:	2006
Gen EPA ID:	CAD982000085

Shipment Date:	20061106
Creation Date:	3/30/2007 13:33:02
Receipt Date:	20061106
Manifest ID:	001444337JJK
Trans EPA ID:	CAD009452657
Trans Name:	ROMIC ENVIRONMENTAL TECHNOLOGIES CORPORATION/AES
Trans 2 EPA ID:	Not reported

FORTES AUTO BODY FRAME (Continued) **1000403788**

Trans 2 Name:	Not reported
TSDF EPA ID:	CAD009452657
Trans Name:	ROMIC ENVIRONMENTAL TECHNOLOGIES CORPORATION/AES
TSDF Alt EPA ID:	Not reported
TSDF Alt Name:	Not reported
Waste Code Description:	134 - Aqueous solution with <10% total organic residues
RCRA Code:	Not reported
Meth Code:	H020 - Solvents Recovery
Quantity Tons:	0.168
Waste Quantity:	40
Quantity Unit:	G
Additional Code 1:	Not reported
Additional Code 2:	Not reported
Additional Code 3:	Not reported
Additional Code 4:	Not reported
Additional Code 5:	Not reported

Shipment Date:	20061010
Creation Date:	4/19/2007 18:31:14
Receipt Date:	20061017
Manifest ID:	000577121JJK
Trans EPA ID:	CAD008252405
Trans Name:	PACIFIC COAST LACQUER
Trans 2 EPA ID:	Not reported
Trans 2 Name:	Not reported
TSDF EPA ID:	CAD009452657
Trans Name:	ROMIC ENVIRONMENTAL TECH CORP
TSDF Alt EPA ID:	Not reported
TSDF Alt Name:	Not reported
Waste Code Description:	214 - Unspecified solvent mixture
RCRA Code:	F002
Meth Code:	H020 - Solvents Recovery
Quantity Tons:	0.1908
Waste Quantity:	53
Quantity Unit:	G
Additional Code 1:	D008
Additional Code 2:	D007
Additional Code 3:	D005
Additional Code 4:	D001
Additional Code 5:	Not reported

Shipment Date:	20060908
Creation Date:	3/30/2007 13:31:35
Receipt Date:	20060908
Manifest ID:	001444621JJK
Trans EPA ID:	CAD009452657
Trans Name:	ROMIC EPA
Trans 2 EPA ID:	Not reported
Trans 2 Name:	Not reported
TSDF EPA ID:	CAD009452657
Trans Name:	ROMIC EPA
TSDF Alt EPA ID:	Not reported
TSDF Alt Name:	Not reported
Waste Code Description:	134 - Aqueous solution with <10% total organic residues
RCRA Code:	Not reported
Meth Code:	H020 - Solvents Recovery
Quantity Tons:	0.168

FORTES AUTO BODY FRAME (Continued) **1000403788**

Waste Quantity:	40
Quantity Unit:	G
Additional Code 1:	Not reported
Additional Code 2:	Not reported
Additional Code 3:	Not reported
Additional Code 4:	Not reported
Additional Code 5:	Not reported
Shipment Date:	20060712
Creation Date:	9/17/2006 18:31:02
Receipt Date:	20060712
Manifest ID:	24437234
Trans EPA ID:	CAD009452657
Trans Name:	ROMIC ENVIRONMENTAL TECHNOLOGIES
Trans 2 EPA ID:	Not reported
Trans 2 Name:	Not reported
TSDF EPA ID:	CAD009452657
Trans Name:	ROMIC ENVIRONMENTAL TECHNOLOGIES
TSDF Alt EPA ID:	CAD009452657
TSDF Alt Name:	Not reported
Waste Code Description:	343 - Unspecified organic liquid mixture
RCRA Code:	Not reported
Meth Code:	R01 - Recycler
Quantity Tons:	0.102
Waste Quantity:	30
Quantity Unit:	G
Additional Code 1:	Not reported
Additional Code 2:	Not reported
Additional Code 3:	Not reported
Additional Code 4:	Not reported
Additional Code 5:	Not reported
Shipment Date:	20060509
Creation Date:	8/24/2006 18:32:58
Receipt Date:	20060509
Manifest ID:	25128746
Trans EPA ID:	CAD009452657
Trans Name:	ROMIC ENVIRONMENTAL TECHNOLOGIES
Trans 2 EPA ID:	Not reported
Trans 2 Name:	Not reported
TSDF EPA ID:	CAD009452657
Trans Name:	ROMIC ENVIRONMENTAL TECHNOLOGIES
TSDF Alt EPA ID:	CAD009452657
TSDF Alt Name:	Not reported
Waste Code Description:	343 - Unspecified organic liquid mixture
RCRA Code:	Not reported
Meth Code:	R01 - Recycler
Quantity Tons:	0.136
Waste Quantity:	40
Quantity Unit:	G
Additional Code 1:	Not reported
Additional Code 2:	Not reported
Additional Code 3:	Not reported
Additional Code 4:	Not reported
Additional Code 5:	Not reported
Shipment Date:	20060310

FORTES AUTO BODY FRAME (Continued) **1000403788**

Creation Date:	7/27/2006 18:31:56
Receipt Date:	20060310
Manifest ID:	24696112
Trans EPA ID:	CAD009452657
Trans Name:	ROMIC ENVIRONMENTAL TECHNOLOGIES
Trans 2 EPA ID:	Not reported
Trans 2 Name:	Not reported
TSDF EPA ID:	CAD009452657
Trans Name:	ROMIC ENVIRONMENTAL TECHNOLOGIES
TSDF Alt EPA ID:	CAD009452657
TSDF Alt Name:	Not reported
Waste Code Description:	343 - Unspecified organic liquid mixture
RCRA Code:	Not reported
Meth Code:	R01 - Recycler
Quantity Tons:	0.17
Waste Quantity:	50
Quantity Unit:	G
Additional Code 1:	Not reported
Additional Code 2:	Not reported
Additional Code 3:	Not reported
Additional Code 4:	Not reported
Additional Code 5:	Not reported

Additional Info:

Year:	2005
Gen EPA ID:	CAD982000085
Shipment Date:	20051229
Creation Date:	3/14/2007 18:30:33
Receipt Date:	20051229
Manifest ID:	24691957
Trans EPA ID:	CAD009452657
Trans Name:	ROMIC ENVIRONMENTAL TECHNOLOGIES
Trans 2 EPA ID:	Not reported
Trans 2 Name:	Not reported
TSDF EPA ID:	CAD009452657
Trans Name:	ROMIC ENVIRONMENTAL TECHNOLOGIES
TSDF Alt EPA ID:	CAD009452657
TSDF Alt Name:	Not reported
Waste Code Description:	343 - Unspecified organic liquid mixture
RCRA Code:	Not reported
Meth Code:	R01 - Recycler
Quantity Tons:	0.136
Waste Quantity:	40
Quantity Unit:	G
Additional Code 1:	Not reported
Additional Code 2:	Not reported
Additional Code 3:	Not reported
Additional Code 4:	Not reported
Additional Code 5:	Not reported
Shipment Date:	20051025
Creation Date:	7/12/2006 18:30:47
Receipt Date:	20051025
Manifest ID:	24693343
Trans EPA ID:	CAD009452657
Trans Name:	ROMIC ENVIRONMENTAL TECHNOLOGIES

FORTES AUTO BODY FRAME (Continued) **1000403788**

Trans 2 EPA ID:	Not reported
Trans 2 Name:	Not reported
TSDF EPA ID:	CAD009452657
Trans Name:	ROMIC ENVIRONMENTAL TECHNOLOGIES
TSDF Alt EPA ID:	CAD009452657
TSDF Alt Name:	Not reported
Waste Code Description:	343 - Unspecified organic liquid mixture
RCRA Code:	Not reported
Meth Code:	R01 - Recycler
Quantity Tons:	0.17
Waste Quantity:	50
Quantity Unit:	G
Additional Code 1:	Not reported
Additional Code 2:	Not reported
Additional Code 3:	Not reported
Additional Code 4:	Not reported
Additional Code 5:	Not reported

Shipment Date:	20050929
Creation Date:	5/24/2006 18:31:13
Receipt Date:	20051006
Manifest ID:	24113379
Trans EPA ID:	CAD008252405
Trans Name:	PACIFIC COAST LACQUER
Trans 2 EPA ID:	Not reported
Trans 2 Name:	Not reported
TSDF EPA ID:	CAD009452657
Trans Name:	ROMIC ENVIRONMENTAL TECH CORP
TSDF Alt EPA ID:	CAD009452657
TSDF Alt Name:	Not reported
Waste Code Description:	214 - Unspecified solvent mixture
RCRA Code:	D001
Meth Code:	R01 - Recycler
Quantity Tons:	0.108
Waste Quantity:	30
Quantity Unit:	G
Additional Code 1:	Not reported
Additional Code 2:	Not reported
Additional Code 3:	Not reported
Additional Code 4:	Not reported
Additional Code 5:	Not reported

Shipment Date:	20050826
Creation Date:	4/13/2006 18:47:49
Receipt Date:	20050826
Manifest ID:	24544250
Trans EPA ID:	CAD009452657
Trans Name:	ROMIC ENVIRONMENTAL TECHNOLOGIES
Trans 2 EPA ID:	Not reported
Trans 2 Name:	Not reported
TSDF EPA ID:	CAD009452657
Trans Name:	ROMIC ENVIRONMENTAL TECHNOLOGIES
TSDF Alt EPA ID:	CAD009452657
TSDF Alt Name:	Not reported
Waste Code Description:	343 - Unspecified organic liquid mixture
RCRA Code:	Not reported
Meth Code:	R01 - Recycler

FORTES AUTO BODY FRAME (Continued) **1000403788**

Quantity Tons:	0.204
Waste Quantity:	60
Quantity Unit:	G
Additional Code 1:	Not reported
Additional Code 2:	Not reported
Additional Code 3:	Not reported
Additional Code 4:	Not reported
Additional Code 5:	Not reported
Shipment Date:	20050613
Creation Date:	9/16/2005 18:31:41
Receipt Date:	20050613
Manifest ID:	24538289
Trans EPA ID:	CAD009452657
Trans Name:	ROMIC ENVIRONMENTAL TECHNOLOGIES
Trans 2 EPA ID:	Not reported
Trans 2 Name:	Not reported
TSDF EPA ID:	CAD009452657
Trans Name:	ROMIC ENVIRONMENTAL TECHNOLOGIES
TSDF Alt EPA ID:	CAD009452657
TSDF Alt Name:	Not reported
Waste Code Description:	343 - Unspecified organic liquid mixture
RCRA Code:	Not reported
Meth Code:	R01 - Recycler
Quantity Tons:	0.272
Waste Quantity:	80
Quantity Unit:	G
Additional Code 1:	Not reported
Additional Code 2:	Not reported
Additional Code 3:	Not reported
Additional Code 4:	Not reported
Additional Code 5:	Not reported
Shipment Date:	20050314
Creation Date:	5/29/2005 18:31:56
Receipt Date:	20050314
Manifest ID:	24437890
Trans EPA ID:	CAD009452657
Trans Name:	ROMIC ENVIRONMENTAL TECHNOLOGIES
Trans 2 EPA ID:	Not reported
Trans 2 Name:	Not reported
TSDF EPA ID:	CAD009452657
Trans Name:	ROMIC ENVIRONMENT TECHNOLOGIES
TSDF Alt EPA ID:	CAD009452657
TSDF Alt Name:	Not reported
Waste Code Description:	343 - Unspecified organic liquid mixture
RCRA Code:	NONE
Meth Code:	R01 - Recycler
Quantity Tons:	0.085
Waste Quantity:	25
Quantity Unit:	G
Additional Code 1:	Not reported
Additional Code 2:	Not reported
Additional Code 3:	Not reported
Additional Code 4:	Not reported
Additional Code 5:	Not reported

FORTES AUTO BODY FRAME (Continued) **1000403788**

Shipment Date:	20050118
Creation Date:	3/17/2005 18:34:39
Receipt Date:	20050118
Manifest ID:	24108503
Trans EPA ID:	CAD009452657
Trans Name:	ROMIC ENVIRONMENTAL TECHNOLOGIES
Trans 2 EPA ID:	Not reported
Trans 2 Name:	Not reported
TSDF EPA ID:	CAD009452657
Trans Name:	ROMIC ENVIRONMENT TECHNOLOGIES
TSDF Alt EPA ID:	CAD009452657
TSDF Alt Name:	Not reported
Waste Code Description:	343 - Unspecified organic liquid mixture
RCRA Code:	NONE
Meth Code:	R01 - Recycler
Quantity Tons:	0.102
Waste Quantity:	30
Quantity Unit:	G
Additional Code 1:	Not reported
Additional Code 2:	Not reported
Additional Code 3:	Not reported
Additional Code 4:	Not reported
Additional Code 5:	Not reported

Additional Info:

Year:	2004
Gen EPA ID:	CAD982000085

Shipment Date:	20041117
Creation Date:	1/20/2005 18:31:32
Receipt Date:	20041117
Manifest ID:	24111658
Trans EPA ID:	CAD009452657
Trans Name:	ROMIC ENVIRONMENTAL TECHNOLOGIES
Trans 2 EPA ID:	Not reported
Trans 2 Name:	Not reported
TSDF EPA ID:	CAD009452657
Trans Name:	ROMIC ENVIRONMENT TECHNOLOGIES
TSDF Alt EPA ID:	CAD009452657
TSDF Alt Name:	Not reported
Waste Code Description:	343 - Unspecified organic liquid mixture
RCRA Code:	NONE
Meth Code:	R01 - Recycler
Quantity Tons:	0.238
Waste Quantity:	70
Quantity Unit:	G
Additional Code 1:	Not reported
Additional Code 2:	Not reported
Additional Code 3:	Not reported
Additional Code 4:	Not reported
Additional Code 5:	Not reported

Shipment Date:	20041112
Creation Date:	1/20/2005 18:31:32
Receipt Date:	20041115
Manifest ID:	23864323
Trans EPA ID:	CAD008252405

FORTES AUTO BODY FRAME (Continued) **1000403788**

Trans Name: PACIFIC COAST LACQUER
Trans 2 EPA ID: Not reported
Trans 2 Name: Not reported
TSDF EPA ID: CAD009452657
Trans Name: ROMIC ENVIRONMENTAL TECH CORP
TSDF Alt EPA ID: CAD009452657
TSDF Alt Name: Not reported
Waste Code Description: 214 - Unspecified solvent mixture
RCRA Code: D001
Meth Code: R01 - Recycler
Quantity Tons: 0.0828
Waste Quantity: 23
Quantity Unit: G
Additional Code 1: Not reported
Additional Code 2: Not reported
Additional Code 3: Not reported
Additional Code 4: Not reported
Additional Code 5: Not reported

Shipment Date: 20040917
Creation Date: 12/22/2004 18:31:08
Receipt Date: 20040917
Manifest ID: 23881126
Trans EPA ID: CAD009452657
Trans Name: ROMIC ENVIRONMENTAL TECHNOLOGIES
Trans 2 EPA ID: Not reported
Trans 2 Name: Not reported
TSDF EPA ID: CAD009452657
Trans Name: ROMIC ENVIRONMENT TECHNOLOGIES
TSDF Alt EPA ID: CAD009452657
TSDF Alt Name: Not reported
Waste Code Description: 343 - Unspecified organic liquid mixture
RCRA Code: NONE
Meth Code: R01 - Recycler
Quantity Tons: 0.136
Waste Quantity: 40
Quantity Unit: G
Additional Code 1: Not reported
Additional Code 2: Not reported
Additional Code 3: Not reported
Additional Code 4: Not reported
Additional Code 5: Not reported

Shipment Date: 20040719
Creation Date: 11/1/2004 12:36:11
Receipt Date: 20040719
Manifest ID: 23881750
Trans EPA ID: CAD009452657
Trans Name: ROMIC ENVIRONMENTAL TECHNOLOGIES
Trans 2 EPA ID: Not reported
Trans 2 Name: Not reported
TSDF EPA ID: CAD009452657
Trans Name: ROMIC ENVIRONMENT TECHNOLOGIES
TSDF Alt EPA ID: CAD009452657
TSDF Alt Name: Not reported
Waste Code Description: 343 - Unspecified organic liquid mixture
RCRA Code: NONE

FORTES AUTO BODY FRAME (Continued) **1000403788**

Meth Code:	R01 - Recycler
Quantity Tons:	0.17
Waste Quantity:	50
Quantity Unit:	G
Additional Code 1:	Not reported
Additional Code 2:	Not reported
Additional Code 3:	Not reported
Additional Code 4:	Not reported
Additional Code 5:	Not reported
Shipment Date:	20040519
Creation Date:	10/15/2004 10:46:40
Receipt Date:	20040519
Manifest ID:	23576445
Trans EPA ID:	CAD009452657
Trans Name:	ROMIC ENVIRONMENTAL TECHNOLOGIES
Trans 2 EPA ID:	Not reported
Trans 2 Name:	Not reported
TSDF EPA ID:	CAD009452657
Trans Name:	ROMIC ENVIRONMENT TECHNOLOGIES
TSDF Alt EPA ID:	CAD009452657
TSDF Alt Name:	Not reported
Waste Code Description:	343 - Unspecified organic liquid mixture
RCRA Code:	Not reported
Meth Code:	R01 - Recycler
Quantity Tons:	0.272
Waste Quantity:	80
Quantity Unit:	G
Additional Code 1:	Not reported
Additional Code 2:	Not reported
Additional Code 3:	Not reported
Additional Code 4:	Not reported
Additional Code 5:	Not reported
Shipment Date:	20040408
Creation Date:	10/14/2004 7:35:58
Receipt Date:	20040408
Manifest ID:	21408958
Trans EPA ID:	CAD008252405
Trans Name:	PACIFIC COAST LACQUER
Trans 2 EPA ID:	Not reported
Trans 2 Name:	Not reported
TSDF EPA ID:	CAD009452657
Trans Name:	ROMIC ENVIRONMENTAL TECH CORP
TSDF Alt EPA ID:	CAD009452657
TSDF Alt Name:	Not reported
Waste Code Description:	214 - Unspecified solvent mixture
RCRA Code:	D001
Meth Code:	R01 - Recycler
Quantity Tons:	0.198
Waste Quantity:	55
Quantity Unit:	G
Additional Code 1:	Not reported
Additional Code 2:	Not reported
Additional Code 3:	Not reported
Additional Code 4:	Not reported
Additional Code 5:	Not reported

FORTES AUTO BODY FRAME (Continued) **1000403788**

Shipment Date:	20040319
Creation Date:	8/23/2004 8:25:08
Receipt Date:	20040319
Manifest ID:	22977481
Trans EPA ID:	CAD009452657
Trans Name:	ROMIC ENVIRONMENTAL TECHNOLOGIES
Trans 2 EPA ID:	Not reported
Trans 2 Name:	Not reported
TSDF EPA ID:	CAD009452657
Trans Name:	ROMIC ENVIRONMENT TECHNOLOGIES
TSDF Alt EPA ID:	CAD009452657
TSDF Alt Name:	Not reported
Waste Code Description:	343 - Unspecified organic liquid mixture
RCRA Code:	Not reported
Meth Code:	R01 - Recycler
Quantity Tons:	0.204
Waste Quantity:	60
Quantity Unit:	G
Additional Code 1:	Not reported
Additional Code 2:	Not reported
Additional Code 3:	Not reported
Additional Code 4:	Not reported
Additional Code 5:	Not reported

Shipment Date:	20040119
Creation Date:	8/13/2004 7:53:20
Receipt Date:	20040119
Manifest ID:	23329290
Trans EPA ID:	CAD009452657
Trans Name:	ROMIC ENVIRONMENTAL TECHNOLOGIES
Trans 2 EPA ID:	Not reported
Trans 2 Name:	Not reported
TSDF EPA ID:	CAD009452657
Trans Name:	ROMIC ENVIRONMENT TECHNOLOGIES
TSDF Alt EPA ID:	CAD009452657
TSDF Alt Name:	Not reported
Waste Code Description:	343 - Unspecified organic liquid mixture
RCRA Code:	Not reported
Meth Code:	R01 - Recycler
Quantity Tons:	0.136
Waste Quantity:	40
Quantity Unit:	G
Additional Code 1:	Not reported
Additional Code 2:	Not reported
Additional Code 3:	Not reported
Additional Code 4:	Not reported
Additional Code 5:	Not reported

Additional Info:

Year:	2003
Gen EPA ID:	CAD982000085

Shipment Date:	20031125
Creation Date:	8/9/2004 8:46:56
Receipt Date:	20031125
Manifest ID:	23328527
Trans EPA ID:	CAD009452657

FORTES AUTO BODY FRAME (Continued) **1000403788**

Trans Name: ROMIC ENVIRONMENTAL TECHNOLOGIES
Trans 2 EPA ID: Not reported
Trans 2 Name: Not reported
TSDF EPA ID: CAD009452657
Trans Name: ROMIC ENVIRONMENT TECHNOLOGIES
TSDF Alt EPA ID: CAD009452657
TSDF Alt Name: Not reported
Waste Code Description: 343 - Unspecified organic liquid mixture
RCRA Code: Not reported
Meth Code: R01 - Recycler
Quantity Tons: 0.289
Waste Quantity: 85
Quantity Unit: G
Additional Code 1: Not reported
Additional Code 2: Not reported
Additional Code 3: Not reported
Additional Code 4: Not reported
Additional Code 5: Not reported

Shipment Date: 20030929
Creation Date: 7/13/2004 10:48:19
Receipt Date: 20030929
Manifest ID: 22969110
Trans EPA ID: CAD009452657
Trans Name: ROMIC ENVIRONMENTAL TECHNOLOGIES
Trans 2 EPA ID: Not reported
Trans 2 Name: Not reported
TSDF EPA ID: CAD009452657
Trans Name: ROMIC ENVIRONMENT TECHNOLOGIES
TSDF Alt EPA ID: CAD009452657
TSDF Alt Name: Not reported
Waste Code Description: 343 - Unspecified organic liquid mixture
RCRA Code: Not reported
Meth Code: R01 - Recycler
Quantity Tons: 0.34
Waste Quantity: 100
Quantity Unit: G
Additional Code 1: Not reported
Additional Code 2: Not reported
Additional Code 3: Not reported
Additional Code 4: Not reported
Additional Code 5: Not reported

Shipment Date: 20030711
Creation Date: 7/22/2004 9:56:39
Receipt Date: 20030711
Manifest ID: 22425648
Trans EPA ID: CAD009452657
Trans Name: Not reported
Trans 2 EPA ID: Not reported
Trans 2 Name: Not reported
TSDF EPA ID: CAD009452657
Trans Name: Not reported
TSDF Alt EPA ID: CAD009452657
TSDF Alt Name: Not reported
Waste Code Description: 343 - Unspecified organic liquid mixture
RCRA Code: Not reported

FORTES AUTO BODY FRAME (Continued) **1000403788**

Meth Code:	R01 - Recycler
Quantity Tons:	0.306
Waste Quantity:	90
Quantity Unit:	G
Additional Code 1:	Not reported
Additional Code 2:	Not reported
Additional Code 3:	Not reported
Additional Code 4:	Not reported
Additional Code 5:	Not reported
Shipment Date:	20030429
Creation Date:	7/13/2003 18:31:11
Receipt Date:	20030429
Manifest ID:	22428304
Trans EPA ID:	CAD009452657
Trans Name:	Not reported
Trans 2 EPA ID:	Not reported
Trans 2 Name:	Not reported
TSDF EPA ID:	CAD009452657
Trans Name:	Not reported
TSDF Alt EPA ID:	CAD009452657
TSDF Alt Name:	Not reported
Waste Code Description:	343 - Unspecified organic liquid mixture
RCRA Code:	Not reported
Meth Code:	R01 - Recycler
Quantity Tons:	0.255
Waste Quantity:	75
Quantity Unit:	G
Additional Code 1:	Not reported
Additional Code 2:	Not reported
Additional Code 3:	Not reported
Additional Code 4:	Not reported
Additional Code 5:	Not reported
Shipment Date:	20030129
Creation Date:	5/21/2003 18:32:18
Receipt Date:	20030129
Manifest ID:	21822390
Trans EPA ID:	CAD009452657
Trans Name:	Not reported
Trans 2 EPA ID:	Not reported
Trans 2 Name:	Not reported
TSDF EPA ID:	CAD009452657
Trans Name:	Not reported
TSDF Alt EPA ID:	CAD009452657
TSDF Alt Name:	Not reported
Waste Code Description:	343 - Unspecified organic liquid mixture
RCRA Code:	Not reported
Meth Code:	R01 - Recycler
Quantity Tons:	0.34
Waste Quantity:	100
Quantity Unit:	G
Additional Code 1:	Not reported
Additional Code 2:	Not reported
Additional Code 3:	Not reported
Additional Code 4:	Not reported
Additional Code 5:	Not reported

FORTES AUTO BODY FRAME (Continued) **1000403788**

Additional Info:

Year:	2002
Gen EPA ID:	CAD982000085
Shipment Date:	20021105
Creation Date:	2/13/2003 18:31:35
Receipt Date:	20021105
Manifest ID:	22075969
Trans EPA ID:	CAD009452657
Trans Name:	Not reported
Trans 2 EPA ID:	Not reported
Trans 2 Name:	Not reported
TSDF EPA ID:	CAD009452657
Trans Name:	Not reported
TSDF Alt EPA ID:	Not reported
TSDF Alt Name:	Not reported
Waste Code Description:	343 - Unspecified organic liquid mixture
RCRA Code:	Not reported
Meth Code:	R01 - Recycler
Quantity Tons:	0.34
Waste Quantity:	100
Quantity Unit:	G
Additional Code 1:	Not reported
Additional Code 2:	Not reported
Additional Code 3:	Not reported
Additional Code 4:	Not reported
Additional Code 5:	Not reported
Shipment Date:	20020624
Creation Date:	1/14/2003 18:31:21
Receipt Date:	20020624
Manifest ID:	21750056
Trans EPA ID:	CAD009452657
Trans Name:	Not reported
Trans 2 EPA ID:	Not reported
Trans 2 Name:	Not reported
TSDF EPA ID:	CAD009452657
Trans Name:	Not reported
TSDF Alt EPA ID:	Not reported
TSDF Alt Name:	Not reported
Waste Code Description:	343 - Unspecified organic liquid mixture
RCRA Code:	Not reported
Meth Code:	R01 - Recycler
Quantity Tons:	0.204
Waste Quantity:	60
Quantity Unit:	G
Additional Code 1:	Not reported
Additional Code 2:	Not reported
Additional Code 3:	Not reported
Additional Code 4:	Not reported
Additional Code 5:	Not reported
Shipment Date:	20020424
Creation Date:	7/29/2002 18:38:23
Receipt Date:	20020424
Manifest ID:	21601522
Trans EPA ID:	CAD009452657

FORTES AUTO BODY FRAME (Continued) **1000403788**

Trans Name:	Not reported
Trans 2 EPA ID:	Not reported
Trans 2 Name:	Not reported
TSDF EPA ID:	CAD009452657
Trans Name:	Not reported
TSDF Alt EPA ID:	Not reported
TSDF Alt Name:	Not reported
Waste Code Description:	343 - Unspecified organic liquid mixture
RCRA Code:	Not reported
Meth Code:	R01 - Recycler
Quantity Tons:	0.34
Waste Quantity:	100
Quantity Unit:	G
Additional Code 1:	Not reported
Additional Code 2:	Not reported
Additional Code 3:	Not reported
Additional Code 4:	Not reported
Additional Code 5:	Not reported

Shipment Date:	20020201
Creation Date:	3/7/2002 0:00:00
Receipt Date:	20020201
Manifest ID:	21683846
Trans EPA ID:	CAD009452657
Trans Name:	Not reported
Trans 2 EPA ID:	Not reported
Trans 2 Name:	Not reported
TSDF EPA ID:	CAD009452657
Trans Name:	Not reported
TSDF Alt EPA ID:	CAD009452657
TSDF Alt Name:	Not reported
Waste Code Description:	343 - Unspecified organic liquid mixture
RCRA Code:	Not reported
Meth Code:	R01 - Recycler
Quantity Tons:	0.204
Waste Quantity:	60
Quantity Unit:	G
Additional Code 1:	Not reported
Additional Code 2:	Not reported
Additional Code 3:	Not reported
Additional Code 4:	Not reported
Additional Code 5:	Not reported

Additional Info:

Year:	2001
Gen EPA ID:	CAD982000085

Shipment Date:	20011127
Creation Date:	1/16/2002 0:00:00
Receipt Date:	20011127
Manifest ID:	21299232
Trans EPA ID:	CAD009452657
Trans Name:	Not reported
Trans 2 EPA ID:	Not reported
Trans 2 Name:	Not reported
TSDF EPA ID:	CAD009452657
Trans Name:	Not reported

FORTES AUTO BODY FRAME (Continued) **1000403788**

TSDF Alt EPA ID:	Not reported
TSDF Alt Name:	Not reported
Waste Code Description:	343 - Unspecified organic liquid mixture
RCRA Code:	Not reported
Meth Code:	R01 - Recycler
Quantity Tons:	0.34
Waste Quantity:	100
Quantity Unit:	G
Additional Code 1:	Not reported
Additional Code 2:	Not reported
Additional Code 3:	Not reported
Additional Code 4:	Not reported
Additional Code 5:	Not reported
Shipment Date:	20011011
Creation Date:	12/17/2001 0:00:00
Receipt Date:	20011016
Manifest ID:	21409312
Trans EPA ID:	CAD008252405
Trans Name:	Not reported
Trans 2 EPA ID:	Not reported
Trans 2 Name:	Not reported
TSDF EPA ID:	CAD009452657
Trans Name:	Not reported
TSDF Alt EPA ID:	Not reported
TSDF Alt Name:	Not reported
Waste Code Description:	214 - Unspecified solvent mixture
RCRA Code:	D001
Meth Code:	R01 - Recycler
Quantity Tons:	0.2016
Waste Quantity:	56
Quantity Unit:	G
Additional Code 1:	Not reported
Additional Code 2:	Not reported
Additional Code 3:	Not reported
Additional Code 4:	Not reported
Additional Code 5:	Not reported
Shipment Date:	20011011
Creation Date:	12/17/2001 0:00:00
Receipt Date:	20011016
Manifest ID:	21409312
Trans EPA ID:	CAD008252405
Trans Name:	Not reported
Trans 2 EPA ID:	Not reported
Trans 2 Name:	Not reported
TSDF EPA ID:	CAD009452657
Trans Name:	Not reported
TSDF Alt EPA ID:	Not reported
TSDF Alt Name:	Not reported
Waste Code Description:	214 - Unspecified solvent mixture
RCRA Code:	D001
Meth Code:	- Not reported
Quantity Tons:	0
Waste Quantity:	0
Quantity Unit:	G
Additional Code 1:	Not reported

FORTES AUTO BODY FRAME (Continued) **1000403788**

Additional Code 2:	Not reported
Additional Code 3:	Not reported
Additional Code 4:	Not reported
Additional Code 5:	Not reported
Shipment Date:	20010914
Creation Date:	11/1/2001 0:00:00
Receipt Date:	20010917
Manifest ID:	20825371
Trans EPA ID:	CAL000027759
Trans Name:	Not reported
Trans 2 EPA ID:	Not reported
Trans 2 Name:	Not reported
TSDF EPA ID:	CAL000161743
Trans Name:	Not reported
TSDF Alt EPA ID:	CAL000161743
TSDF Alt Name:	Not reported
Waste Code Description:	221 - Waste oil and mixed oil
RCRA Code:	Not reported
Meth Code:	R01 - Recycler
Quantity Tons:	0.418
Waste Quantity:	110
Quantity Unit:	G
Additional Code 1:	Not reported
Additional Code 2:	Not reported
Additional Code 3:	Not reported
Additional Code 4:	Not reported
Additional Code 5:	Not reported
Shipment Date:	20010914
Creation Date:	11/1/2001 0:00:00
Receipt Date:	20010917
Manifest ID:	20825371
Trans EPA ID:	CAL000027759
Trans Name:	Not reported
Trans 2 EPA ID:	Not reported
Trans 2 Name:	Not reported
TSDF EPA ID:	CAL000161743
Trans Name:	Not reported
TSDF Alt EPA ID:	CAL000161743
TSDF Alt Name:	Not reported
Waste Code Description:	134 - Aqueous solution with <10% total organic residues
RCRA Code:	Not reported
Meth Code:	R01 - Recycler
Quantity Tons:	0.462
Waste Quantity:	110
Quantity Unit:	G
Additional Code 1:	Not reported
Additional Code 2:	Not reported
Additional Code 3:	Not reported
Additional Code 4:	Not reported
Additional Code 5:	Not reported
Shipment Date:	20010905
Creation Date:	10/23/2001 0:00:00
Receipt Date:	20010906
Manifest ID:	20932853

FORTES AUTO BODY FRAME (Continued) **1000403788**

Trans EPA ID:	CAD008252405
Trans Name:	Not reported
Trans 2 EPA ID:	Not reported
Trans 2 Name:	Not reported
TSDF EPA ID:	CAD009452657
Trans Name:	Not reported
TSDF Alt EPA ID:	CAD009452657
TSDF Alt Name:	Not reported
Waste Code Description:	214 - Unspecified solvent mixture
RCRA Code:	D001
Meth Code:	R01 - Recycler
Quantity Tons:	0.144
Waste Quantity:	40
Quantity Unit:	G
Additional Code 1:	Not reported
Additional Code 2:	Not reported
Additional Code 3:	Not reported
Additional Code 4:	Not reported
Additional Code 5:	Not reported

Shipment Date:	20010905
Creation Date:	10/23/2001 0:00:00
Receipt Date:	20010906
Manifest ID:	20932853
Trans EPA ID:	CAD008252405
Trans Name:	Not reported
Trans 2 EPA ID:	Not reported
Trans 2 Name:	Not reported
TSDF EPA ID:	CAD009452657
Trans Name:	Not reported
TSDF Alt EPA ID:	CAD009452657
TSDF Alt Name:	Not reported
Waste Code Description:	214 - Unspecified solvent mixture
RCRA Code:	D001
Meth Code:	- Not reported
Quantity Tons:	0
Waste Quantity:	0
Quantity Unit:	G
Additional Code 1:	Not reported
Additional Code 2:	Not reported
Additional Code 3:	Not reported
Additional Code 4:	Not reported
Additional Code 5:	Not reported

Shipment Date:	20010731
Creation Date:	10/1/2001 0:00:00
Receipt Date:	20010801
Manifest ID:	20931205
Trans EPA ID:	CAD008252405
Trans Name:	Not reported
Trans 2 EPA ID:	Not reported
Trans 2 Name:	Not reported
TSDF EPA ID:	CAD009452657
Trans Name:	Not reported
TSDF Alt EPA ID:	CAD009452657
TSDF Alt Name:	Not reported
Waste Code Description:	214 - Unspecified solvent mixture

FORTES AUTO BODY FRAME (Continued) **1000403788**

RCRA Code:	D001
Meth Code:	- Not reported
Quantity Tons:	0
Waste Quantity:	0
Quantity Unit:	G
Additional Code 1:	Not reported
Additional Code 2:	Not reported
Additional Code 3:	Not reported
Additional Code 4:	Not reported
Additional Code 5:	Not reported
Shipment Date:	20010731
Creation Date:	10/1/2001 0:00:00
Receipt Date:	20010801
Manifest ID:	20931205
Trans EPA ID:	CAD008252405
Trans Name:	Not reported
Trans 2 EPA ID:	Not reported
Trans 2 Name:	Not reported
TSDF EPA ID:	CAD009452657
Trans Name:	Not reported
TSDF Alt EPA ID:	CAD009452657
TSDF Alt Name:	Not reported
Waste Code Description:	214 - Unspecified solvent mixture
RCRA Code:	D001
Meth Code:	R01 - Recycler
Quantity Tons:	0.126
Waste Quantity:	35
Quantity Unit:	G
Additional Code 1:	Not reported
Additional Code 2:	Not reported
Additional Code 3:	Not reported
Additional Code 4:	Not reported
Additional Code 5:	Not reported
Shipment Date:	20010703
Creation Date:	8/24/2001 0:00:00
Receipt Date:	20010705
Manifest ID:	20825216
Trans EPA ID:	CAL000027759
Trans Name:	Not reported
Trans 2 EPA ID:	Not reported
Trans 2 Name:	Not reported
TSDF EPA ID:	CAL000161743
Trans Name:	Not reported
TSDF Alt EPA ID:	CAL000161743
TSDF Alt Name:	Not reported
Waste Code Description:	134 - Aqueous solution with <10% total organic residues
RCRA Code:	Not reported
Meth Code:	R01 - Recycler
Quantity Tons:	0.462
Waste Quantity:	110
Quantity Unit:	G
Additional Code 1:	Not reported
Additional Code 2:	Not reported
Additional Code 3:	Not reported
Additional Code 4:	Not reported

FORTES AUTO BODY FRAME (Continued) **1000403788**

Additional Code 5: Not reported

CIWQS:
Name: CLASSICS AT OLD TOWN II
Address: 365 VILLA STREET
City,State,Zip: MOUNTAIN VIEW, CA 94041
Agency: Classic Communities
Agency Address: 1068 East Meadow Circle, Palo Alto, CA 94030
Place/Project Type: Construction - Residential
SIC/NAICS: Not reported
Region: 2
Program: CONSTW
Regulatory Measure Status: Terminated
Regulatory Measure Type: Storm water construction
Order Number: 2009-0009-DWQ
WDID: 2 43C366545
NPDES Number: CAS000002
Adoption Date: Not reported
Effective Date: 05/20/2013
Termination Date: 08/11/2014
Expiration/Review Date: Not reported
Design Flow: Not reported
Major/Minor: Not reported
Complexity: Not reported
TTWQ: Not reported
Enforcement Actions within 5 years: 0
Violations within 5 years: 0
Latitude: 37.39138
Longitude: -122.07361

CERS:
Name: FORTES AUTO BODY
Address: 365 VILLA STREET
City,State,Zip: MOUNTAIN VIEW, CA 94041-1320
Site ID: 468626
CERS ID: 110001188704
CERS Description: US EPA Air Emission Inventory System (EIS)

Affiliation:
Affiliation Type Desc: Regional Board Caseworker
Entity Name: ZSC SAN FRANCISCO BAY RWQCB REGN 2ND
Entity Title: Not reported
Affiliation Address: 1515 CLAY STREETNA SUITE 1400
Affiliation City: OAKLAND
Affiliation State: Not reported
Affiliation Country: Not reported
Affiliation Zip: Not reported
Affiliation Phone: ,

Affiliation Type Desc: Environmental Contact
Entity Name: ENVIR MGMT
Entity Title: Not reported
Affiliation Address: 365 VILLA ST
Affiliation City: MTVIEW
Affiliation State: CA
Affiliation Country: Not reported
Affiliation Zip: Not reported

FORTES AUTO BODY FRAME (Continued) **1000403788**

Affiliation Phone: ,

Affiliation Type Desc: Local Agency Caseworker
Entity Name: UST CASE WRKR SANTA CLARA CNTY LOP
Entity Title: Not reported
Affiliation Address: 1555 BERGER DRIVENA SUITE 300
Affiliation City: SANJOSE
Affiliation State: Not reported
Affiliation Country: Not reported
Affiliation Zip: Not reported
Affiliation Phone: ,

Name: FORTES AUTO BODY
Address: 365 VILLA ST
City,State,Zip: MOUNTAIN VIEW, CA 94041
Site ID: 732338
CERS ID: T0608500639
CERS Description: Leaking Underground Storage Tank Cleanup Site

Affiliation:
Affiliation Type Desc: Local Agency Caseworker
Entity Name: DEH CASEWORKER - SANTA CLARA COUNTY LOP
Entity Title: Not reported
Affiliation Address: 1555 Berger Drive, Suite 300
Affiliation City: SAN JOSE
Affiliation State: CA
Affiliation Country: Not reported
Affiliation Zip: Not reported
Affiliation Phone: 4089183400,

Affiliation Type Desc: Regional Board Caseworker
Entity Name: Regional Water Board - SAN FRANCISCO BAY RWQCB (REGION 2)
Entity Title: Not reported
Affiliation Address: 1515 CLAY ST SUITE 1400
Affiliation City: OAKLAND
Affiliation State: CA
Affiliation Country: Not reported
Affiliation Zip: Not reported
Affiliation Phone: ,

AB145 **EXXON RAS NO 73528** **RCRA-SQG 1000337868**
ENE **495 MOFFETT BLVD** **CA LUST CAD981411408**
1/4-1/2 **MOUNTAIN VIEW, CA 94043** **CA HIST LUST**
0.495 mi. **CA CERS HAZ WASTE**
2611 ft. **Site 1 of 2 in cluster AB** **CA SWEEPS UST**
CA HIST UST
Relative: **CA CERS TANKS**
Lower **CA FID UST**
FINDS
Actual: **CA Cortese**
58 ft. **CA CUPA Listings**
CA HIST CORTESE
CA CERS

RCRA Listings:
Date Form Received by Agency: 20000726

EXXON RAS NO 73528 (Continued) **1000337868**

Handler Name:	Exxon Ras No 73528
Handler Address:	495 MOFFETT
Handler City,State,Zip:	MOUNTAIN VIEW, CA 94043
EPA ID:	CAD981411408
Contact Name:	ALDA S POOL
Contact Address:	1200 TIMBERLOCH PL
Contact City,State,Zip:	THE WOODLANDS, TX 77380-4999
Contact Telephone:	281-296-3579
Contact Fax:	Not reported
Contact Email:	Not reported
Contact Title:	Not reported
EPA Region:	09
Land Type:	Private
Federal Waste Generator Description:	Small Quantity Generator
Non-Notifier:	Not reported
Biennial Report Cycle:	Not reported
Accessibility:	Not reported
Active Site Indicator:	Handler Activities
State District Owner:	Not reported
State District:	Not reported
Mailing Address:	1200 TIMBERLOCH PL
Mailing City,State,Zip:	THE WOODLANDS, TX 77380-4999
Owner Name:	Exxon Mobil
Owner Type:	Private
Operator Name:	Not Required
Operator Type:	Private
Short-Term Generator Activity:	No
Importer Activity:	No
Mixed Waste Generator:	No
Transporter Activity:	No
Transfer Facility Activity:	No
Recycler Activity with Storage:	No
Small Quantity On-Site Burner Exemption:	No
Smelting Melting and Refining Furnace Exemption:	No
Underground Injection Control:	No
Off-Site Waste Receipt:	No
Universal Waste Indicator:	No
Universal Waste Destination Facility:	No
Federal Universal Waste:	No
Active Site State-Reg Handler:	---
Federal Facility Indicator:	Not reported
Hazardous Secondary Material Indicator:	N
Sub-Part K Indicator:	Not reported
2018 GPRA Permit Baseline:	Not on the Baseline
2018 GPRA Renewals Baseline:	Not on the Baseline
202 GPRA Corrective Action Baseline:	No
Subject to Corrective Action Universe:	No
Non-TSDFs Where RCRA CA has Been Imposed Universe:	No
Corrective Action Priority Ranking:	No NCAPS ranking
Environmental Control Indicator:	No
Institutional Control Indicator:	No
Human Exposure Controls Indicator:	N/A
Groundwater Controls Indicator:	N/A
Significant Non-Complier Universe:	No
Unaddressed Significant Non-Complier Universe:	No
Addressed Significant Non-Complier Universe:	No
Significant Non-Complier With a Compliance Schedule Universe:	No

EXXON RAS NO 73528 (Continued) **1000337868**

Financial Assurance Required:	Not reported
Handler Date of Last Change:	20021007
Recognized Trader-Importer:	No
Recognized Trader-Exporter:	No
Importer of Spent Lead Acid Batteries:	No
Exporter of Spent Lead Acid Batteries:	No
Recycler Activity Without Storage:	No
Manifest Broker:	No
Sub-Part P Indicator:	No

Hazardous Waste Summary:

Waste Code:	D000
Waste Description:	Not Defined
Waste Code:	D001
Waste Description:	Ignitable Waste
Waste Code:	D018
Waste Description:	Benzene

Handler - Owner Operator:

Owner/Operator Indicator:	Operator
Owner/Operator Name: NOT REQUIRED	
Legal Status:	Private
Date Became Current:	Not reported
Date Ended Current:	Not reported
Owner/Operator Address:	NOT REQUIRED
Owner/Operator City,State,Zip:	NOT REQUIRED, ME 99999
Owner/Operator Telephone:	415-555-1212
Owner/Operator Telephone Ext:	Not reported
Owner/Operator Fax:	Not reported
Owner/Operator Email:	Not reported
Owner/Operator Indicator:	Owner
Owner/Operator Name: EXXON MOBIL	
Legal Status:	Private
Date Became Current:	Not reported
Date Ended Current:	Not reported
Owner/Operator Address:	3225 GALLOW RD
Owner/Operator City,State,Zip:	FAIRFAX, VA 22037-0001
Owner/Operator Telephone:	281-296-3655
Owner/Operator Telephone Ext:	Not reported
Owner/Operator Fax:	Not reported
Owner/Operator Email:	Not reported

Historic Generators:

Receive Date:	20000726
Handler Name: EXXON RAS NO 73528	
Federal Waste Generator Description:	Small Quantity Generator
State District Owner:	Not reported
Large Quantity Handler of Universal Waste:	No
Recognized Trader Importer:	No
Recognized Trader Exporter:	No
Spent Lead Acid Battery Importer:	No
Spent Lead Acid Battery Exporter:	No

EXXON RAS NO 73528 (Continued) **1000337868**

Current Record: Yes
Non Storage Recycler Activity: Not reported
Electronic Manifest Broker: Not reported

List of NAICS Codes and Descriptions:
NAICS Codes: No NAICS Codes Found

Facility Has Received Notices of Violations:
Violations: No Violations Found

Evaluation Action Summary:
Evaluations: No Evaluations Found

LUST:

Name:	EXXON #7-3528
Address:	495 MOFFETT BOULEVARD
City,State,Zip:	MOUNTAIN VIEW, CA 94043
Lead Agency:	SANTA CLARA COUNTY LOP
Case Type:	LUST Cleanup Site
Geo Track:	http://geotracker.waterboards.ca.gov/profile_report.asp?global_id=T0608500578
Global Id:	T0608500578
Latitude:	37.400149
Longitude:	-122.07232
Status:	Completed - Case Closed
Status Date:	07/02/2010
Case Worker:	GOR
RB Case Number:	05-033
Local Agency:	SANTA CLARA COUNTY LOP
File Location:	All Files are on GeoTracker or in the Local Agency Database
Local Case Number:	06S2W22C02f
Potential Media Affect:	Other Groundwater (uses other than drinking water)
Potential Contaminants of Concern:	Gasoline
EPA Region:	9
Coordinate Source:	Manual Entry on Screens
Cuf Case:	YES
Quantity Released Gallons:	0
Begin Date:	07/29/1991
Leak Reported Date:	08/21/1991
How Discovered:	Not reported
How Discovered Description:	Not reported
Discharge Source:	Not reported
Discharge Cause:	Not reported
Stop Method:	Not reported
Stop Description:	Not reported
No Further Action Date:	07/02/2010
CA Water Watershed Name:	Santa Clara - Palo Alto (205.50)
Dwr Groundwater Subbasin Name:	Santa Clara Valley - Santa Clara (2-009.02)
Disadvantaged Community:	Not reported
CA Enviroscreen 3 Score:	31-35%
CA Enviroscreen 4 Score:	15-20%
Military DOD Site:	No
Facility Project Subtype:	Not reported
RWQCB Region:	SAN FRANCISCO BAY RWQCB (REGION 2)
Site History:	Soil and groundwater investigation began upon replacement of UST in

EXXON RAS NO 73528 (Continued) **1000337868**

1992. Seven monitoring wells have been installed with last sampling event taking place in March 2009 for well EX3R and March 2008 for all other six wells. Closure review and evaluation is currently taking place.

LUST:
Global Id: T0608500578
Contact Type: Local Agency Caseworker - Primary Caseworker
Contact Name: Gerald O'Regan
Organization Name: SANTA CLARA COUNTY LOP
Address: 1555 BERGER DRIVE STE 300
City: SAN JOSE
Email: gerald.o'regan@deh.sccgov.org
Phone Number: Not reported

Global Id: T0608500578
Contact Type: Regional Board Caseworker
Contact Name: Regional Water Board
Organization Name: SAN FRANCISCO BAY RWQCB (REGION 2)
Address: 1515 CLAY ST SUITE 1400
City: OAKLAND
Email: Not reported
Phone Number: Not reported

LUST:
Global Id: T0608500578
Action Type: ENFORCEMENT
Date: 04/29/2010
Action: Staff Letter - #0102924

Global Id: T0608500578
Action Type: Other
Date: 08/21/1991
Action: Leak Discovery

Global Id: T0608500578
Action Type: Other
Date: 08/21/1991
Action: Leak Reported

Global Id: T0608500578
Action Type: RESPONSE
Date: 11/05/1997
Action: Monitoring Report - Quarterly

Global Id: T0608500578
Action Type: REMEDIATION
Date: 08/25/1992
Action: Excavation

Global Id: T0608500578
Action Type: ENFORCEMENT
Date: 01/22/1992
Action: Notice of Responsibility - #40133

Global Id: T0608500578
Action Type: ENFORCEMENT

EXXON RAS NO 73528 (Continued) **1000337868**

Date: 05/25/1999
Action: Staff Letter - #29983

Global Id: T0608500578
Action Type: ENFORCEMENT
Date: 06/16/1999
Action: Staff Letter - #29855

Global Id: T0608500578
Action Type: ENFORCEMENT
Date: 08/10/2009
Action: Staff Letter

Global Id: T0608500578
Action Type: ENFORCEMENT
Date: 08/10/2009
Action: Staff Letter

Global Id: T0608500578
Action Type: Other
Date: 06/21/1991
Action: Leak Began

Global Id: T0608500578
Action Type: ENFORCEMENT
Date: 06/03/2005
Action: Other Report

Global Id: T0608500578
Action Type: RESPONSE
Date: 07/31/2010
Action: Monitoring Report - Semi-Annually

Global Id: T0608500578
Action Type: ENFORCEMENT
Date: 08/26/2008
Action: Staff Letter - #80026280

Global Id: T0608500578
Action Type: ENFORCEMENT
Date: 10/03/2008
Action: Staff Letter - #8002301

Global Id: T0608500578
Action Type: Other
Date: 08/21/1991
Action: Leak Stopped

Global Id: T0608500578
Action Type: RESPONSE
Date: 07/31/1999
Action: Remedial Progress Report

Global Id: T0608500578
Action Type: RESPONSE
Date: 06/18/2010
Action: Well Destruction Report

EXXON RAS NO 73528 (Continued) **1000337868**

Global Id: T0608500578
Action Type: RESPONSE
Date: 01/28/2010
Action: Monitoring Report - Quarterly

Global Id: T0608500578
Action Type: RESPONSE
Date: 05/02/2003
Action: Correspondence

Global Id: T0608500578
Action Type: RESPONSE
Date: 06/18/2010
Action: Well Destruction Report

Global Id: T0608500578
Action Type: RESPONSE
Date: 10/09/2001
Action: Verbal Communication

Global Id: T0608500578
Action Type: RESPONSE
Date: 07/18/1991
Action: Other Report / Document

Global Id: T0608500578
Action Type: RESPONSE
Date: 01/28/1997
Action: Other Report / Document

Global Id: T0608500578
Action Type: RESPONSE
Date: 03/19/2004
Action: Tank Removal Report / UST Sampling Report

Global Id: T0608500578
Action Type: RESPONSE
Date: 04/13/2004
Action: Other Report / Document

Global Id: T0608500578
Action Type: RESPONSE
Date: 07/29/2008
Action: Other Report / Document

Global Id: T0608500578
Action Type: RESPONSE
Date: 07/24/1995
Action: Other Report / Document

Global Id: T0608500578
Action Type: RESPONSE
Date: 09/23/2008
Action: Soil and Water Investigation Workplan

Global Id: T0608500578
Action Type: RESPONSE

EXXON RAS NO 73528 (Continued) **1000337868**

Date: 09/28/1995
Action: Soil and Water Investigation Report

Global Id: T0608500578
Action Type: RESPONSE
Date: 12/08/1992
Action: Unauthorized Release Form

Global Id: T0608500578
Action Type: RESPONSE
Date: 02/12/2009
Action: Well Installation Report

Global Id: T0608500578
Action Type: RESPONSE
Date: 04/23/2010
Action: Correspondence

Global Id: T0608500578
Action Type: RESPONSE
Date: 05/27/2010
Action: Correspondence

Global Id: T0608500578
Action Type: ENFORCEMENT
Date: 10/28/1997
Action: Staff Letter - #29848

Global Id: T0608500578
Action Type: ENFORCEMENT
Date: 07/02/2010
Action: Closure/No Further Action Letter

Global Id: T0608500578
Action Type: RESPONSE
Date: 09/24/2008
Action: Soil and Water Investigation Workplan

Global Id: T0608500578
Action Type: RESPONSE
Date: 02/17/2009
Action: Soil and Water Investigation Report

Global Id: T0608500578
Action Type: RESPONSE
Date: 01/31/2010
Action: Monitoring Report - Semi-Annually

Global Id: T0608500578
Action Type: RESPONSE
Date: 10/30/1999
Action: Monitoring Report - Quarterly

Global Id: T0608500578
Action Type: RESPONSE
Date: 10/31/1999
Action: Monitoring Report - Quarterly

EXXON RAS NO 73528 (Continued) **1000337868**

LUST:
Global Id: T0608500578
Status: Open - Case Begin Date
Status Date: 07/29/1991

Global Id: T0608500578
Status: Open - Site Assessment
Status Date: 07/29/1991

Global Id: T0608500578
Status: Completed - Case Closed
Status Date: 07/02/2010

LUST REG 2:
Region: 2
Facility Id: Not reported
Facility Status: Pollution Characterization
Case Number: 06S2W22C02f
How Discovered: Not reported
Leak Cause: Not reported
Leak Source: Not reported
Date Leak Confirmed: Not reported
Oversight Program: LUST
Prelim. Site Assesment Wokplan Submitted: Not reported
Preliminary Site Assesment Began: 7/29/1991
Pollution Characterization Began: 7/29/1991
Pollution Remediation Plan Submitted: Not reported
Date Remediation Action Underway: Not reported
Date Post Remedial Action Monitoring Began: Not reported

LUST SANTA CLARA:
Name: EXXON #7-3528
Address: 495 MOFFETT BLVD
City,State,Zip: MOUNTAIN VIEW, CA
Region: SANTA CLARA
SCVWD ID: 06S2W22C02F
Date Closed: 07/02/2010
EDR Link ID: 06S2W22C02F

HIST LUST SANTA CLARA:
Name: Exxon #7-3528
Address: 495 Moffett Blvd
City: Mountain View
Region: SANTA CLARA
Region Code: 2
SCVWD ID: 06S2W22C02
Oversite Agency: SCCDEH
Date Listed: 1992-01-16 00:00:00
Closed Date: Not reported

CERS HAZ WASTE:
Name: MOFFETT VALERO
Address: 495 MOFFETT BLVD
City,State,Zip: MOUNTAIN VIEW, CA 94043

EXXON RAS NO 73528 (Continued) **1000337868**

Site ID: 397741
CERS ID: 10076518
CERS Description: Hazardous Waste Generator

SWEEPS UST:
Name: EXXON SERVICE STATION
Address: 495 MOFFETT BLVD
City: MOUNTAIN VIEW
Status: Active
Comp Number: 23964
Number: 9
Board Of Equalization: 44-000285
Referral Date: 05-04-92
Action Date: 05-04-92
Created Date: 10-13-88
Owner Tank Id: 1
SWRCB Tank Id: 43-005-023964-000001
Tank Status: A
Capacity: 12000
Active Date: 12-03-92
Tank Use: M.V. FUEL
STG: P
Content: REG UNLEADED
Number Of Tanks: 3

Name: EXXON SERVICE STATION
Address: 495 MOFFETT BLVD
City: MOUNTAIN VIEW
Status: Active
Comp Number: 23964
Number: 9
Board Of Equalization: 44-000285
Referral Date: 05-04-92
Action Date: 05-04-92
Created Date: 10-13-88
Owner Tank Id: 2
SWRCB Tank Id: 43-005-023964-000002
Tank Status: A
Capacity: 12000
Active Date: 01-06-94
Tank Use: M.V. FUEL
STG: P
Content: SUPER UNLEADED
Number Of Tanks: Not reported

Name: EXXON SERVICE STATION
Address: 495 MOFFETT BLVD
City: MOUNTAIN VIEW
Status: Active
Comp Number: 23964
Number: 9
Board Of Equalization: 44-000285
Referral Date: 05-04-92
Action Date: 05-04-92
Created Date: 10-13-88
Owner Tank Id: 3
SWRCB Tank Id: 43-005-023964-000003

EXXON RAS NO 73528 (Continued) **1000337868**

Tank Status: A
Capacity: 12000
Active Date: 01-06-94
Tank Use: M.V. FUEL
STG: P
Content: PLUS UNLEADED
Number Of Tanks: Not reported

Name: EXXON SERVICE STAITON
Address: 495 MOFFETT BLVD
City: MOUNTAIN VIEW
Status: Not reported
Comp Number: 23964
Number: Not reported
Board Of Equalization: 44-000285
Referral Date: Not reported
Action Date: Not reported
Created Date: Not reported
Owner Tank Id: Not reported
SWRCB Tank Id: 43-005-023964-000004
Tank Status: Not reported
Capacity: 550
Active Date: Not reported
Tank Use: OIL
STG: WASTE
Content: WASTE OIL
Number Of Tanks: 1

HIST UST:
Name: EXXON SERVICE STAITON
Address: 495 MOFFETT BLVD
City,State,Zip: MOUNTAIN VIEW, CA 94040
File Number: Not reported
URL: Not reported
Region: STATE
Facility ID: 00000023964
Facility Type: Gas Station
Other Type: Not reported
Contact Name: PAUL JACKSON
Telephone: 4159619918
Owner Name: EXXON COMPANY U.S.A.
Owner Address: 16945 NORTH CHASE BLVD.
Owner City,St,Zip: HOUSTON, TX 77210
Total Tanks: 0004

Tank Num: 001
Container Num: 1
Year Installed: 1968
Tank Capacity: 00010000
Tank Used for: PRODUCT
Type of Fuel: UNLEADED
Container Construction Thickness: Not reported
Leak Detection: Stock Inventor

Tank Num: 002
Container Num: 2
Year Installed: 1968

EXXON RAS NO 73528 (Continued) **1000337868**

Tank Capacity: 00006000
Tank Used for: PRODUCT
Type of Fuel: PREMIUM
Container Construction Thickness: Not reported
Leak Detection: Stock Inventor

Tank Num: 003
Container Num: 3
Year Installed: 1968
Tank Capacity: 00008000
Tank Used for: PRODUCT
Type of Fuel: REGULAR
Container Construction Thickness: Not reported
Leak Detection: Stock Inventor

Tank Num: 004
Container Num: 4
Year Installed: Not reported
Tank Capacity: 00000000
Tank Used for: PRODUCT
Type of Fuel: WASTE OIL
Container Construction Thickness: Not reported
Leak Detection: Stock Inventor

CERS TANKS:
Name: MOFFETT VALERO
Address: 495 MOFFETT BLVD
City,State,Zip: MOUNTAIN VIEW, CA 94043
Site ID: 397741
CERS ID: 10076518
CERS Description: Underground Storage Tank

CA FID UST:
Facility ID: 43000694
Regulated By: UTNKA
Regulated ID: 00023964
Cortese Code: Not reported
SIC Code: Not reported
Facility Phone: 4159619918
Mail To: Not reported
Mailing Address: 495 MOFFETT BLVD
Mailing Address 2: Not reported
Mailing City,St,Zip: MOUNTAIN VIEW 94040
Contact: Not reported
Contact Phone: Not reported
DUNs Number: Not reported
NPDES Number: Not reported
EPA ID: Not reported
Comments: Not reported
Status: Active

FINDS:
Registry ID: 110002697742

Click Here for FRS Facility Detail Report:

EXXON RAS NO 73528 (Continued) **1000337868**

Environmental Interest/Information System:
The Resource Conservation and Recovery Act Information System (RCRAInfo) is EPA's comprehensive information system in support of the Resource Conservation and Recovery Act (RCRA) of 1976 and the Hazardous and Solid Waste Amendments (HSWA) of 1984. It tracks many types of information about generators, transporters, treaters, storers, and disposers of hazardous waste.
California's Hazardous Waste Tracking System Data Mart (HWTS-DATAMART) provides information on hazardous waste shipments for generators, transporters, and treatment, storage, and disposal facilities.

Click this hyperlink while viewing on your computer to access additional FINDS: detail in the EDR Site Report.

CORTESE:

Name:	EXXON #7-3528
Address:	495 MOFFETT BOULEVARD
City,State,Zip:	MOUNTAIN VIEW, CA 94043
Region:	CORTESE
Envirostor Id:	Not reported
Global ID:	T0608500578
Site/Facility Type:	LUST CLEANUP SITE
Cleanup Status:	COMPLETED - CASE CLOSED
Status Date:	Not reported
Site Code:	Not reported
Latitude:	Not reported
Longitude:	Not reported
Owner:	Not reported
Enf Type:	Not reported
Swat R:	Not reported
Flag:	active
Order No:	Not reported
Waste Discharge System No:	Not reported
Effective Date:	Not reported
Region 2:	Not reported
WID Id:	Not reported
Solid Waste Id No:	Not reported
Waste Management Uit Name:	Not reported
File Name:	Active Open

CUPA SANTA CLARA:

Name:	MOFFETT VALERO
Address:	495 MOFFETT BL
City,State,Zip:	MOUNTAIN VIEW, CA 94043
Region:	SANTA CLARA
Telephone:	6509678981
UDF Email:	Not reported
PE#:	2202
Program Description:	GENERATES USED OIL ONLY OR <100 KG/YR
Program Identifier:	DEH PERMIT-HAZ WASTE GENERATOR PROGRAM
Latitude:	37.40014
Longitude:	-122.073087
Record ID:	PR0313080
Facility ID:	FA0204116

HIST CORTESE:

EXXON RAS NO 73528 (Continued) **1000337868**

edr_fname: EXXON
edr_fadd1: 495 MOFFETT
City,State,Zip: MOUNTAIN VIEW, CA
Region: CORTESE
Facility County Code: 43
Reg By: LTNKA
Reg Id: 43-0536

CERS:
Name: EXXON #7-3528
Address: 495 MOFFETT BOULEVARD
City,State,Zip: MOUNTAIN VIEW, CA 94043
Site ID: 729192
CERS ID: T0608500578
CERS Description: Leaking Underground Storage Tank Cleanup Site

Affiliation:
Affiliation Type Desc: Regional Board Caseworker
Entity Name: Regional Water Board - SAN FRANCISCO BAY RWQCB (REGION 2)
Entity Title: Not reported
Affiliation Address: 1515 CLAY ST SUITE 1400
Affiliation City: OAKLAND
Affiliation State: CA
Affiliation Country: Not reported
Affiliation Zip: Not reported
Affiliation Phone: ,

Affiliation Type Desc: Local Agency Caseworker
Entity Name: Gerald O'Regan - SANTA CLARA COUNTY LOP
Entity Title: Not reported
Affiliation Address: 1555 BERGER DRIVE STE 300
Affiliation City: SAN JOSE
Affiliation State: CA
Affiliation Country: Not reported
Affiliation Zip: Not reported
Affiliation Phone: ,

Name: MOFFETT VALERO
Address: 495 MOFFETT BLVD
City,State,Zip: MOUNTAIN VIEW, CA 94043
Site ID: 397741
CERS ID: 10076518
CERS Description: Chemical Storage Facilities

Violations:
Site ID: 397741
Site Name: Moffett Valero
Violation Date: 09-10-2019
Citation: HSC 6.7 25284.2 - California Health and Safety Code, Chapter 6.7, Section(s) 25284.2
Violation Description: "Failure to meet one or more of the following requirements: Install or maintain a liquid-tight spill container. Have a minimum capacity of five gallons. Have a functional drain valve or other method for the removal of liquid from the spill container. Be resistant to galvanic corrosion. Perform a tightness test at installation, every 12 months thereafter, or within 30 days after a repair to the spill container. Tested using applicable manufacturer

EXXON RAS NO 73528 (Continued) **1000337868**

guidelines, industry codes, engineering standards, or a method approved by a professional engineer. Tested by a certified UST service technician. Maintain records of spill containment testing for 36 months. "

Violation Notes: Returned to compliance on 10/19/2020.
Violation Division: Mountain View Fire Department
Violation Program: UST
Violation Source: CERS,

Site ID: 397741
Site Name: Moffett Valero
Violation Date: 02-08-2021
Citation: 23 CCR 16 2712(b)(1)(F) - California Code of Regulations, Title 23, Chapter 16, Section(s) 2712(b)(1)(F)
Violation Description: "Failure to conduct secondary containment testing, or one or more of the following requirements: Perform the test of the secondary containment system upon installation, within six months of installation and every 36 months thereafter. Perform the test of a secondary containment component within 30 days of a repair or discontinuing vacuum, pressure or hydrostatic monitoring. Use a procedure that demonstrates the system works as well as at installation. Use applicable manufacturer guidelines, industry codes, engineering standard, or professional engineer approval. Performed by a certified service technician. Maintain records of secondary containment testing for 36 months."
Violation Notes: Returned to compliance on 03/18/2021. Preform the test of the secondary containment system upon installation, within six months of installation and every 36 months thereafter. Perform the test of a secondary containment component within 30 days of a repair or discontinuing vacuum, pressure or hydrostatic monitoring. Use a procedure that demonstrates the system works as well as at installation.
Violation Division: Mountain View Fire Department
Violation Program: UST
Violation Source: CERS,

Site ID: 397741
Site Name: Moffett Valero
Violation Date: 09-13-2017
Citation: HSC 6.7 25284.2 - California Health and Safety Code, Chapter 6.7, Section(s) 25284.2
Violation Description: Failure to test the spill bucket annually.
Violation Notes: 89 and 91 spill buckets annual test. Both were leaking from the drain valve.
Violation Division: Mountain View Fire Department
Violation Program: UST
Violation Source: CERS,

Site ID: 397741
Site Name: Moffett Valero
Violation Date: 10-19-2020
Citation: 23 CCR 16 2641(h) - California Code of Regulations, Title 23, Chapter 16, Section(s) 2641(h)
Violation Description: Failure to have an approved UST Monitoring Plan.
Violation Notes: Returned to compliance on 03/18/2021. Update monitoring plan and tank discrimination to address Midgrade UST (7928-2) conversion to Diesel.
Violation Division: Mountain View Fire Department

EXXON RAS NO 73528 (Continued) **1000337868**

Violation Program:	UST
Violation Source:	CERS,
Site ID:	397741
Site Name:	Moffett Valero
Violation Date:	09-21-2022
Citation:	HSC 6.7 25292.2(a) - California Health and Safety Code, Chapter 6.7, Section(s) 25292.2(a)
Violation Description:	Failure to submit and maintain complete and current Certification of Financial Responsibility or other mechanism of financial assurance.
Violation Notes:	Returned to compliance on 04/02/2023. The financial responsibility and CFO letter in CERS needs to be submitted annually. The last submittal of financial responsibility was on June 2021. Update the forms and resubmit.
Violation Division:	Mountain View Fire Department
Violation Program:	UST
Violation Source:	CERS,
Site ID:	397741
Site Name:	Moffett Valero
Violation Date:	09-28-2021
Citation:	23 CCR 16 2641(h) - California Code of Regulations, Title 23, Chapter 16, Section(s) 2641(h)
Violation Description:	Failure to have an approved UST Monitoring Plan.
Violation Notes:	Returned to compliance on 01/20/2022. Update monitoring plan map to reflect new diesel annular sensor location and product change to diesel.
Violation Division:	Mountain View Fire Department
Violation Program:	UST
Violation Source:	CERS,
Site ID:	397741
Site Name:	Moffett Valero
Violation Date:	09-12-2013
Citation:	23 CCR 16 2715(f) - California Code of Regulations, Title 23, Chapter 16, Section(s) 2715(f)
Violation Description:	Failure to comply with one or more of the following: provide training to facility employee(s) responsible for proper operation and maintenance every 12 months and/or train new employee(s) who are responsible for proper operation and maintenance within 30-days of hire and/or to have at least one employee present during operating hours that has been trained in the proper operation and maintenance of the UST system.
Violation Notes:	Returned to compliance on 09/30/2013.
Violation Division:	Mountain View Fire Department
Violation Program:	UST
Violation Source:	CERS,
Site ID:	397741
Site Name:	Moffett Valero
Violation Date:	09-28-2021
Citation:	HSC 6.7 25284, 25286 - California Health and Safety Code, Chapter 6.7, Section(s) 25284, 25286
Violation Description:	Failure to submit a complete and accurate application for a permit to operate a UST, or for renewal of the permit.
Violation Notes:	Returned to compliance on 01/20/2022. Update monitoring plan map to reflect new diesel annular sensor location and product change to

EXXON RAS NO 73528 (Continued) **1000337868**

diesel.
Violation Division: Mountain View Fire Department
Violation Program: UST
Violation Source: CERS,

Site ID: 397741
Site Name: Moffett Valero
Violation Date: 09-10-2014
Citation: HSC 6.95 25508.1(a)-(e) - California Health and Safety Code, Chapter 6.95, Section(s) 25508.1(a)-(e)
Violation Description: Failure to electronically update business plan within 30 days of any one of the following events: A 100 percent or more increase in the quantity of a previously disclosed material. Any handling of a previously undisclosed hazardous materials at or above reportable quantities. A change of business address, business ownership, or business name.
Violation Notes: Returned to compliance on 10/15/2014.
Violation Division: Mountain View Fire Department
Violation Program: HMRRP
Violation Source: CERS,

Site ID: 397741
Site Name: Moffett Valero
Violation Date: 09-10-2019
Citation: 23 CCR 16 2716(e) - California Code of Regulations, Title 23, Chapter 16, Section(s) 2716(e)
Violation Description: For designated operator (DO) monthly inspections conducted before October 1, 2018, failure to comply with one or more of the following requirements: Be performed by an ICC certified DO. Inspect monthly alarm history report, check that alarms are documented and responded to appropriately, and attach a copy. Inspect for the presence of liquid/debris in spill containers. Inspect for the presence of liquid/debris in under dispenser containment (UDC) and ensure that the monitoring equipment is positioned correctly. Inspect for liquid or debris in containment sumps where an alarm occurred with no service visit. Check that all testing and maintenance has been completed and documented. Verify that all facility employees have been trained in accordance with 23 CCR 2715(c). For designated operator (DO) 30 day inspections conducted on and after October 1, 2018, failure to conduct the designated UST operator visual inspection at least once every 30 days.
Violation Notes: Returned to compliance on 10/19/2020.
Violation Division: Mountain View Fire Department
Violation Program: UST
Violation Source: CERS,

Site ID: 397741
Site Name: Moffett Valero
Violation Date: 09-13-2017
Citation: 23 CCR 16 2631(g), 2632(c)(2)(A) & (B) - California Code of Regulations, Title 23, Chapter 16, Section(s) 2631(g), 2632(c)(2)(A) & (B)
Violation Description: Failure of the double-walled interstitial space of the tank to be continuously monitored with an audible and visual alarm.
Violation Notes: The 91 annular sensor is stuck at the bottom of the tank and cannot be tested. Sensor needs to be removed and replaced.
Violation Division: Mountain View Fire Department

EXXON RAS NO 73528 (Continued) **1000337868**

Violation Program:	UST
Violation Source:	CERS,
Site ID:	397741
Site Name:	Moffett Valero
Violation Date:	10-19-2020
Citation:	HSC 6.7 25284.2 - California Health and Safety Code, Chapter 6.7, Section(s) 25284.2
Violation Description:	"Failure to meet one or more of the following requirements: Install or maintain a liquid-tight spill container. Have a minimum capacity of five gallons. Have a functional drain valve or other method for the removal of liquid from the spill container. Be resistant to galvanic corrosion. Perform a tightness test at installation, every 12 months thereafter, or within 30 days after a repair to the spill container. Tested using applicable manufacturer guidelines, industry codes, engineering standards, or a method approved by a professional engineer. Tested by a certified UST service technician. Maintain records of spill containment testing for 36 months. "
Violation Notes:	Returned to compliance on 03/18/2021. Diesel, 91, 87 tanks spill buckets are less than 5 gallons. All 3 need to be capable of capturing at least 5 gallons.
Violation Division:	Mountain View Fire Department
Violation Program:	UST
Violation Source:	CERS,
Site ID:	397741
Site Name:	Moffett Valero
Violation Date:	09-13-2017
Citation:	HSC 6.95 25508.1(a)-(f) - California Health and Safety Code, Chapter 6.95, Section(s) 25508.1(a)-(f)
Violation Description:	Failure to electronically update business plan within 30 days of any one of the following events: A 100 percent or more increase in the quantity of a previously disclosed material. Any handling of a previously undisclosed hazardous materials at or above reportable quantities. A change of business address, business ownership, or business name. A substantial change in the handler's operations that requires modification to any portion of the business plan.
Violation Notes:	Returned to compliance on 05/09/2018. Update quatity of waste absorbent stored on site and locate manifests for disposal of waste absorbent for the last 3 yars. How are the fuel filters being disposed? They are not listed on inventory and not stored on-site.
Violation Division:	Mountain View Fire Department
Violation Program:	HMRRP
Violation Source:	CERS,
Site ID:	397741
Site Name:	Moffett Valero
Violation Date:	09-14-2023
Citation:	23 CCR 16 2632(c)(2)(A)&(B) - California Code of Regulations, Title 23, Chapter 16, Section(s) 2632(c)(2)(A)&(B)
Violation Description:	Failure to continuously monitor the interstitial space of a double-walled tank with an audible and visual alarm system.
Violation Notes:	Returned to compliance on 09/14/2023. The following float and chain assemblies failed testing: Dispenser 11/12 - Diesel, 91, and 87 floats all failed to detect a leak. Floats and chains were repaired on-site. Please note that if these fail again they will need to be replaced.

EXXON RAS NO 73528 (Continued) **1000337868**

Violation Division: Mountain View Fire Department
Violation Program: UST
Violation Source: CERS,

Evaluation:
Eval General Type: Compliance Evaluation Inspection
Eval Date: 09-10-2014
Violations Found: No
Eval Type: Routine done by local agency
Eval Notes: Not reported
Eval Division: Mountain View Fire Department
Eval Program: UST
Eval Source: CERS,

Eval General Type: Compliance Evaluation Inspection
Eval Date: 09-10-2019
Violations Found: Yes
Eval Type: Routine done by local agency
Eval Notes: Not reported
Eval Division: Mountain View Fire Department
Eval Program: UST
Eval Source: CERS,

Eval General Type: Compliance Evaluation Inspection
Eval Date: 09-12-2013
Violations Found: Yes
Eval Type: Routine done by local agency
Eval Notes: Not reported
Eval Division: Mountain View Fire Department
Eval Program: UST
Eval Source: CERS,

Eval General Type: Compliance Evaluation Inspection
Eval Date: 09-13-2017
Violations Found: Yes
Eval Type: Routine done by local agency
Eval Notes: Not reported
Eval Division: Mountain View Fire Department
Eval Program: HMRRP
Eval Source: CERS,

Eval General Type: Compliance Evaluation Inspection
Eval Date: 09-14-2023
Violations Found: No
Eval Type: Routine done by local agency
Eval Notes: No Violations
Eval Division: Mountain View Fire Department
Eval Program: HMRRP
Eval Source: CERS,

Eval General Type: Compliance Evaluation Inspection
Eval Date: 09-20-2016
Violations Found: No
Eval Type: Routine done by local agency
Eval Notes: No Violations.
Eval Division: Mountain View Fire Department
Eval Program: UST

EXXON RAS NO 73528 (Continued) **1000337868**

Eval Source: CERS,

Eval General Type: Compliance Evaluation Inspection
Eval Date: 09-21-2022
Violations Found: No
Eval Type: Routine done by local agency
Eval Notes: No Violations.
Eval Division: Mountain View Fire Department
Eval Program: HMRRP
Eval Source: CERS,

Eval General Type: Other/Unknown
Eval Date: 09-28-2017
Violations Found: No
Eval Type: Other, not routine, done by local agency
Eval Notes: Not reported
Eval Division: Mountain View Fire Department
Eval Program: HMRRP
Eval Source: CERS,

Eval General Type: Compliance Evaluation Inspection
Eval Date: 09-28-2021
Violations Found: No
Eval Type: Routine done by local agency
Eval Notes: No Violations
Eval Division: Mountain View Fire Department
Eval Program: HMRRP
Eval Source: CERS,

Eval General Type: Other/Unknown
Eval Date: 12-04-2017
Violations Found: No
Eval Type: Other, not routine, done by local agency
Eval Notes: Not reported
Eval Division: Mountain View Fire Department
Eval Program: HMRRP
Eval Source: CERS,

Eval General Type: Compliance Evaluation Inspection
Eval Date: 12-18-2015
Violations Found: No
Eval Type: Routine done by local agency
Eval Notes: Facility manages hazardous waste from small spills during gas station operations. Containers are in good condition and manifests available for review. No violations noted today, thank you.
Eval Division: Santa Clara County Environmental Health
Eval Program: HW
Eval Source: CERS,

Eval General Type: Other/Unknown
Eval Date: 01-20-2022
Violations Found: No
Eval Type: Other, not routine, done by local agency
Eval Notes: Not reported
Eval Division: Mountain View Fire Department
Eval Program: UST
Eval Source: CERS,

EXXON RAS NO 73528 (Continued) **1000337868**

Eval General Type: Compliance Evaluation Inspection
Eval Date: 02-08-2021
Violations Found: Yes
Eval Type: Routine done by local agency
Eval Notes: Not reported
Eval Division: Mountain View Fire Department
Eval Program: UST
Eval Source: CERS,

Eval General Type: Compliance Evaluation Inspection
Eval Date: 03-19-2021
Violations Found: No
Eval Type: Routine done by local agency
Eval Notes: No Violations
Eval Division: Mountain View Fire Department
Eval Program: HMRRP
Eval Source: CERS,

Eval General Type: Other/Unknown
Eval Date: 05-09-2018
Violations Found: No
Eval Type: Other, not routine, done by local agency
Eval Notes: Not reported
Eval Division: Mountain View Fire Department
Eval Program: HMRRP
Eval Source: CERS,

Eval General Type: Compliance Evaluation Inspection
Eval Date: 09-10-2019
Violations Found: No
Eval Type: Routine done by local agency
Eval Notes: No Violations
Eval Division: Mountain View Fire Department
Eval Program: HMRRP
Eval Source: CERS,

Eval General Type: Compliance Evaluation Inspection
Eval Date: 09-12-2013
Violations Found: No
Eval Type: Routine done by local agency
Eval Notes: Not reported
Eval Division: Mountain View Fire Department
Eval Program: HMRRP
Eval Source: CERS,

Eval General Type: Compliance Evaluation Inspection
Eval Date: 09-16-2015
Violations Found: No
Eval Type: Routine done by local agency
Eval Notes: Not reported
Eval Division: Mountain View Fire Department
Eval Program: HMRRP
Eval Source: CERS,

Eval General Type: Compliance Evaluation Inspection
Eval Date: 09-16-2015
Violations Found: No

EXXON RAS NO 73528 (Continued) **1000337868**

Eval Type: Routine done by local agency
Eval Notes: Not reported
Eval Division: Mountain View Fire Department
Eval Program: UST
Eval Source: CERS,

Eval General Type: Compliance Evaluation Inspection
Eval Date: 09-20-2016
Violations Found: No
Eval Type: Routine done by local agency
Eval Notes: No Violations.
Eval Division: Mountain View Fire Department
Eval Program: HMRRP
Eval Source: CERS,

Eval General Type: Other/Unknown
Eval Date: 12-04-2017
Violations Found: No
Eval Type: Other, not routine, done by local agency
Eval Notes: Not reported
Eval Division: Mountain View Fire Department
Eval Program: UST
Eval Source: CERS,

Eval General Type: Other/Unknown
Eval Date: 02-14-2018
Violations Found: No
Eval Type: Other, not routine, done by local agency
Eval Notes: Not reported
Eval Division: Mountain View Fire Department
Eval Program: HMRRP
Eval Source: CERS,

Eval General Type: Other/Unknown
Eval Date: 05-09-2018
Violations Found: No
Eval Type: Other, not routine, done by local agency
Eval Notes: Not reported
Eval Division: Mountain View Fire Department
Eval Program: UST
Eval Source: CERS,

Eval General Type: Other/Unknown
Eval Date: 07-19-2018
Violations Found: No
Eval Type: Other, not routine, done by local agency
Eval Notes: Not reported
Eval Division: Mountain View Fire Department
Eval Program: UST
Eval Source: CERS,

Eval General Type: Compliance Evaluation Inspection
Eval Date: 09-10-2014
Violations Found: Yes
Eval Type: Routine done by local agency
Eval Notes: Not reported
Eval Division: Mountain View Fire Department

EXXON RAS NO 73528 (Continued) **1000337868**

Eval Program: HMRRP
Eval Source: CERS,

Eval General Type: Compliance Evaluation Inspection
Eval Date: 09-13-2017
Violations Found: Yes
Eval Type: Routine done by local agency
Eval Notes: Not reported
Eval Division: Mountain View Fire Department
Eval Program: UST
Eval Source: CERS,

Eval General Type: Compliance Evaluation Inspection
Eval Date: 09-21-2022
Violations Found: Yes
Eval Type: Routine done by local agency
Eval Notes: Not reported
Eval Division: Mountain View Fire Department
Eval Program: UST
Eval Source: CERS,

Eval General Type: Compliance Evaluation Inspection
Eval Date: 09-26-2018
Violations Found: No
Eval Type: Routine done by local agency
Eval Notes: No Violations.
Eval Division: Mountain View Fire Department
Eval Program: HMRRP
Eval Source: CERS,

Eval General Type: Other/Unknown
Eval Date: 09-30-2013
Violations Found: No
Eval Type: Other, not routine, done by local agency
Eval Notes: Not reported
Eval Division: Mountain View Fire Department
Eval Program: HMRRP
Eval Source: CERS,

Eval General Type: Compliance Evaluation Inspection
Eval Date: 10-19-2020
Violations Found: No
Eval Type: Routine done by local agency
Eval Notes: No Violations
Eval Division: Mountain View Fire Department
Eval Program: HMRRP
Eval Source: CERS,

Eval General Type: Other/Unknown
Eval Date: 02-14-2018
Violations Found: No
Eval Type: Other, not routine, done by local agency
Eval Notes: Not reported
Eval Division: Mountain View Fire Department
Eval Program: UST
Eval Source: CERS,

EXXON RAS NO 73528 (Continued) **1000337868**

Eval General Type: Other/Unknown
Eval Date: 03-18-2021
Violations Found: No
Eval Type: Other, not routine, done by local agency
Eval Notes: Not reported
Eval Division: Mountain View Fire Department
Eval Program: UST
Eval Source: CERS,

Eval General Type: Other/Unknown
Eval Date: 04-02-2023
Violations Found: No
Eval Type: Other, not routine, done by local agency
Eval Notes: Not reported
Eval Division: Mountain View Fire Department
Eval Program: UST
Eval Source: CERS,

Eval General Type: Compliance Evaluation Inspection
Eval Date: 09-14-2023
Violations Found: Yes
Eval Type: Routine done by local agency
Eval Notes: Not reported
Eval Division: Mountain View Fire Department
Eval Program: UST
Eval Source: CERS,

Eval General Type: Compliance Evaluation Inspection
Eval Date: 09-26-2018
Violations Found: No
Eval Type: Routine done by local agency
Eval Notes: No Violations.
Eval Division: Mountain View Fire Department
Eval Program: UST
Eval Source: CERS,

Eval General Type: Other/Unknown
Eval Date: 09-28-2017
Violations Found: No
Eval Type: Other, not routine, done by local agency
Eval Notes: Not reported
Eval Division: Mountain View Fire Department
Eval Program: UST
Eval Source: CERS,

Eval General Type: Compliance Evaluation Inspection
Eval Date: 09-28-2021
Violations Found: Yes
Eval Type: Routine done by local agency
Eval Notes: Not reported
Eval Division: Mountain View Fire Department
Eval Program: UST
Eval Source: CERS,

Eval General Type: Other/Unknown
Eval Date: 09-30-2013
Violations Found: No

EXXON RAS NO 73528 (Continued) **1000337868**

Eval Type: Other, not routine, done by local agency
Eval Notes: Not reported
Eval Division: Mountain View Fire Department
Eval Program: UST
Eval Source: CERS,

Eval General Type: Other/Unknown
Eval Date: 10-15-2014
Violations Found: No
Eval Type: Other, not routine, done by local agency
Eval Notes: Not reported
Eval Division: Mountain View Fire Department
Eval Program: HMRRP
Eval Source: CERS,

Eval General Type: Compliance Evaluation Inspection
Eval Date: 10-19-2020
Violations Found: Yes
Eval Type: Routine done by local agency
Eval Notes: Not reported
Eval Division: Mountain View Fire Department
Eval Program: UST
Eval Source: CERS,

Enforcement Action:
Site ID: 397741
Site Name: Moffett Valero
Site Address: 495 MOFFETT BLVD
Site City: MOUNTAIN VIEW
Site Zip: 94043
Enf Action Date: 09-12-2013
Enf Action Type: Notice of Violation (Unified Program)
Enf Action Description: Notice of Violation Issued by the Inspector at the Time of Inspection
Enf Action Notes: Not reported
Enf Action Division: Mountain View Fire Department
Enf Action Program: UST
Enf Action Source: CERS,

Coordinates:
Site ID: 397741
Facility Name: Moffett Valero
Env Int Type Code: HMBP
Program ID: 10076518
Coord Name: Not reported
Ref Point Type Desc: Unknown,
Latitude: 37.399853
Longitude: -122.073029

Affiliation:
Affiliation Type Desc: CUPA District
Entity Name: Santa Clara County Environmental Health
Entity Title: Not reported
Affiliation Address: 1555 Berger Drive, Suite 300
Affiliation City: San Jose
Affiliation State: CA
Affiliation Country: Not reported

EXXON RAS NO 73528 (Continued) **1000337868**

Affiliation Zip:	95112-2716
Affiliation Phone:	(408) 918-3400,
Affiliation Type Desc:	Legal Owner
Entity Name:	SPEAR VOICE SYSTEMS, INC
Entity Title:	Not reported
Affiliation Address:	495 Moffett Blvd
Affiliation City:	Mountain View
Affiliation State:	CA
Affiliation Country:	United States
Affiliation Zip:	94043
Affiliation Phone:	(650) 967-8981,
Affiliation Type Desc:	Parent Corporation
Entity Name:	Moffett Valero
Entity Title:	Not reported
Affiliation Address:	Not reported
Affiliation City:	Not reported
Affiliation State:	Not reported
Affiliation Country:	Not reported
Affiliation Zip:	Not reported
Affiliation Phone:	,
Affiliation Type Desc:	Property Owner
Entity Name:	Spear Voice Systems, Inc
Entity Title:	Not reported
Affiliation Address:	495 Moffett Blvd
Affiliation City:	Mountain View
Affiliation State:	CA
Affiliation Country:	United States
Affiliation Zip:	94043
Affiliation Phone:	(650) 967-8981,
Affiliation Type Desc:	UST Tank Operator
Entity Name:	SPEAR VOICE SYSTEMS, INC
Entity Title:	Not reported
Affiliation Address:	495 Moffett Blvd
Affiliation City:	Mountain View
Affiliation State:	CA
Affiliation Country:	United States
Affiliation Zip:	94043
Affiliation Phone:	(650) 967-8981,
Affiliation Type Desc:	Facility Mailing Address
Entity Name:	Mailing Address
Entity Title:	Not reported
Affiliation Address:	495 Moffett Blvd
Affiliation City:	Mountain View
Affiliation State:	CA
Affiliation Country:	Not reported
Affiliation Zip:	94043
Affiliation Phone:	,
Affiliation Type Desc:	Identification Signer
Entity Name:	KALEEM KHALID
Entity Title:	CFO
Affiliation Address:	Not reported

EXXON RAS NO 73528 (Continued) **1000337868**

Affiliation City:	Not reported
Affiliation State:	Not reported
Affiliation Country:	Not reported
Affiliation Zip:	Not reported
Affiliation Phone:	,
Affiliation Type Desc:	Operator
Entity Name:	SPEAR VOICE SYSTEMS, INC
Entity Title:	Not reported
Affiliation Address:	Not reported
Affiliation City:	Not reported
Affiliation State:	Not reported
Affiliation Country:	Not reported
Affiliation Zip:	Not reported
Affiliation Phone:	(650) 967-8981,
Affiliation Type Desc:	UST Permit Applicant
Entity Name:	KALEEM KHALID
Entity Title:	CFO
Affiliation Address:	Not reported
Affiliation City:	Not reported
Affiliation State:	Not reported
Affiliation Country:	Not reported
Affiliation Zip:	Not reported
Affiliation Phone:	(650) 967-8981,
Affiliation Type Desc:	UST Property Owner Name
Entity Name:	Spear Voice Systems, Inc
Entity Title:	Not reported
Affiliation Address:	495 Moffett Blvd
Affiliation City:	Mountain View
Affiliation State:	CA
Affiliation Country:	United States
Affiliation Zip:	94043
Affiliation Phone:	(650) 967-8981,
Affiliation Type Desc:	Document Preparer
Entity Name:	Catherine Riccomini
Entity Title:	Not reported
Affiliation Address:	Not reported
Affiliation City:	Not reported
Affiliation State:	Not reported
Affiliation Country:	Not reported
Affiliation Zip:	Not reported
Affiliation Phone:	,
Affiliation Type Desc:	Environmental Contact
Entity Name:	KALEEM KHALID
Entity Title:	Not reported
Affiliation Address:	495 Moffett Blvd
Affiliation City:	Mountain View
Affiliation State:	CA
Affiliation Country:	Not reported
Affiliation Zip:	94043
Affiliation Phone:	,
Affiliation Type Desc:	UST Tank Owner

EXXON RAS NO 73528 (Continued) **1000337868**

Entity Name:	SPEAR VOICE SYSTEMS, INC
Entity Title:	Not reported
Affiliation Address:	495 Moffett Blvd
Affiliation City:	Mountain View
Affiliation State:	CA
Affiliation Country:	United States
Affiliation Zip:	94043
Affiliation Phone:	(650) 967-8981,

AB146 **EXXON #7-3528** **UST FINDER RELEASE** **1028954190**
ENE **495 MOFFETT BOULEVARD** **N/A**
1/4-1/2 **MOUNTAIN VIEW, CA 94043**
0.495 mi.
2611 ft. **Site 2 of 2 in cluster AB**

Relative: **Lower**

Actual: **58 ft.**

UST FINDER RELEASE:

Object ID:	44009
Facility ID:	Not reported
Lust ID:	CAT0608500578
Name:	EXXON #7-3528
Address:	495 MOFFETT BOULEVARD
City,State,Zip:	MOUNTAIN VIEW, CA 94043
Address Match Type:	PointAddress
Reported Date:	Not reported
Status:	No Further Action
Substance:	Not reported
Population within 1500ft:	2556
Domestic Wells within 1500ft:	0
Land Use:	Developed, Medium Intensity
Within SPA:	No
SPA PWS Facility ID:	Not reported
SPA Water Type:	Not reported
SPA Facility Type:	Not reported
SPA HUC12:	Not reported
Within WHPA:	Yes
WHPA PWS Facility ID:	CA4310001_22327
WHPA Water Type:	GW - Ground water
WHPA Facility Type:	WL - Well
WHPA HUC12:	180500030406
Within 100yr Floodplain:	No
Tribe:	Not reported
EPA Region:	9
NFA Letter 1:	Not reported
NFA Letter 2:	Not reported
NFA Letter 3:	Not reported
NFA Letter 4:	Not reported
Closed With Residual Contaminate:	Not reported
Coordinate Source:	Geocode
X Coord:	-122.07329
Y Coord:	37.40013
Latitude:	37.4001299999999
Longitude:	-122.07329

147
NNE
1/2-1
0.598 mi.
3159 ft.

LGM MANUFACTURING
723 STIERLIN ROAD
MOUNTAIN VIEW, CA 94040

CA RESPONSE
CA ENVIROSTOR
CA HIST Cal-Sites
CA CERS

S102008397
N/A

Relative:
Lower

Actual:
47 ft.

RESPONSE:

Name:	LGM MANUFACTURING
Address:	723 STIERLIN ROAD
City,State,Zip:	MOUNTAIN VIEW, CA 94040
Facility ID:	43390003
Site Type:	State Response
Site Type Detail:	State Response or NPL
Acres:	0.25
National Priorities List:	NO
Cleanup Oversight Agencies:	SMBRP
Lead Agency Description:	DTSC - Site Cleanup Program
Project Manager:	Not reported
Supervisor:	* Mark Piros
Division Branch:	Cleanup Berkeley
Site Code:	Not reported
Site Mgmt. Req.:	NONE SPECIFIED
Assembly:	23
Senate:	13
Special Program Status:	Not reported
Status:	Certified
Status Date:	01/01/1984
Restricted Use:	NO
Funding:	Responsible Party
Latitude:	37.40430
Longitude:	-122.0771
APN:	153-24-019, 15324019
Past Use:	MANUFACTURING - ELECTRONIC
Potential COC :	Copper and compounds Fluorine (soluble fluoride
Confirmed COC:	Copper and compounds Fluorine (soluble fluoride
Potential Description:	SOIL
Alias Name:	153-24-019
Alias Type:	APN
Alias Name:	15324019
Alias Type:	APN
Alias Name:	110002650033
Alias Type:	EPA (FRS #)
Alias Name:	43390003
Alias Type:	Envirostor ID Number

Completed Info:

Completed Area Name:	PROJECT WIDE
Completed Sub Area Name:	Not reported
Completed Document Type:	Removal Action Completion Report
Completed Date:	01/06/1984
Comments:	In February of 1983, DHS directed LGM to remove the contaminated soil from on and off its property. Several months later, LGM declared bankruptcy and went out of business. In the latter part of 1983 and early 1984, chemicals and contaminated soil were removed from the LGM storage area and an adjacent condominium complex. Post-excavation confirmation samples were taken for fluoride and copper. Detected levels were below health-based risk goals considered safe for residential use.
Completed Area Name:	PROJECT WIDE

LGM MANUFACTURING (Continued) **S102008397**

Completed Sub Area Name: Not reported
Completed Document Type: Certification
Completed Date: 01/17/1984
Comments: Certified Site cleanup.

Future Area Name: Not reported
Future Sub Area Name: Not reported
Future Document Type: Not reported
Future Due Date: Not reported
Schedule Area Name: Not reported
Schedule Sub Area Name: Not reported
Schedule Document Type: Not reported
Schedule Due Date: Not reported
Schedule Revised Date: Not reported

ENVIROSTOR:
Name: LGM MANUFACTURING
Address: 723 STIERLIN ROAD
City,State,Zip: MOUNTAIN VIEW, CA 94040
Facility ID: 43390003
Status: Certified
Status Date: 01/01/1984
Site Code: Not reported
Site Type: State Response
Site Type Detailed: State Response or NPL
Acres: 0.25
NPL: NO
Regulatory Agencies: SMBRP
Lead Agency: SMBRP
Program Manager: Not reported
Supervisor: * Mark Piros
Division Branch: Cleanup Berkeley
Assembly: 23
Senate: 13
Special Program: Not reported
Restricted Use: NO
Site Mgmt Req: NONE SPECIFIED
Funding: Responsible Party
Latitude: 37.40430
Longitude: -122.0771
APN: 153-24-019, 15324019
Past Use: MANUFACTURING - ELECTRONIC
Potential COC: Copper and compounds Fluorine (soluble fluoride
Confirmed COC: Copper and compounds Fluorine (soluble fluoride
Potential Description: SOIL
Alias Name: 153-24-019
Alias Type: APN
Alias Name: 15324019
Alias Type: APN
Alias Name: 110002650033
Alias Type: EPA (FRS #)
Alias Name: 43390003
Alias Type: Envirostor ID Number

Completed Info:
Completed Area Name: PROJECT WIDE
Completed Sub Area Name: Not reported

LGM MANUFACTURING (Continued) **S102008397**

Completed Document Type: Removal Action Completion Report
Completed Date: 01/06/1984
Comments: In February of 1983, DHS directed LGM to remove the contaminated soil from on and off its property. Several months later, LGM declared bankruptcy and went out of business. In the latter part of 1983 and early 1984, chemicals and contaminated soil were removed from the LGM storage area and an adjacent condominium complex. Post-excavation confirmation samples were taken for fluoride and copper. Detected levels were below health-based risk goals considered safe for residential use.

Completed Area Name: PROJECT WIDE
Completed Sub Area Name: Not reported
Completed Document Type: Certification
Completed Date: 01/17/1984
Comments: Certified Site cleanup.

Future Area Name: Not reported
Future Sub Area Name: Not reported
Future Document Type: Not reported
Future Due Date: Not reported
Schedule Area Name: Not reported
Schedule Sub Area Name: Not reported
Schedule Document Type: Not reported
Schedule Due Date: Not reported
Schedule Revised Date: Not reported

Calsite:
Name: LGM MANUFACTURING
Address: 723 STIERLIN ROAD
City: MOUNTAIN VIEW
Region: BERKELEY
Facility ID: 43390003
Facility Type: RP
Type: RESPONSIBLE PARTY
Branch: NC
Branch Name: NORTH COAST
File Name: Not reported
State Senate District: 01011984
Status: CERTIFIED AS HAVING BEEN REMEDIED SATISFACTORILY UNDER DTSC OVERSIGHT
Status Name: CERTIFIED
Lead Agency: N/A
NPL: Not Listed
SIC Code: 39
SIC Name: MISCELLANEOUS MANUFACTURING INDUSTRIES
Access: Not reported
Cortese: Not reported
Hazardous Ranking Score: Not reported
Date Site Hazard Ranked: Not reported
Groundwater Contamination: Not reported
Staff Member Responsible for Site: HATIQEE
Supervisor Responsible for Site: Not reported
Region Water Control Board: Not reported
Region Water Control Board Name: Not reported
Lat/Long Direction: Not reported
Lat/Long (dms): 0 0 0 / 0 0 0
Lat/long Method: Not reported

LGM MANUFACTURING (Continued) **S102008397**

Lat/Long Description:	Not reported
State Assembly District Code:	22
State Senate District Code:	13
Facility ID:	43390003
Activity:	CERT
Activity Name:	CERTIFICATION
AWP Code:	Not reported
Proposed Budget:	0
AWP Completion Date:	Not reported
Revised Due Date:	Not reported
Comments Date:	01011984
Est Person-Yrs to complete:	0
Estimated Size:	Not reported
Request to Delete Activity:	Not reported
Activity Status:	CERT
Definition of Status:	CERTIFIED
Liquids Removed (Gals):	0
Liquids Treated (Gals):	0
Action Included Capping:	Not reported
Well Decommissioned:	Not reported
Action Included Fencing:	Not reported
Removal Action Certification:	Not reported
Activity Comments:	Not reported
For Commercial Reuse:	0
For Industrial Reuse:	0
For Residential Reuse:	0
Unknown Type:	0
Facility ID:	43390003
Activity:	RA
Activity Name:	REMOVAL ACTION
AWP Code:	Not reported
Proposed Budget:	0
AWP Completion Date:	Not reported
Revised Due Date:	Not reported
Comments Date:	01011984
Est Person-Yrs to complete:	0
Estimated Size:	Not reported
Request to Delete Activity:	Not reported
Activity Status:	CERT
Definition of Status:	CERTIFIED
Liquids Removed (Gals):	1
Liquids Treated (Gals):	0
Action Included Capping:	Not reported
Well Decommissioned:	Not reported
Action Included Fencing:	Not reported
Removal Action Certification:	N
Activity Comments:	Not reported
For Commercial Reuse:	0
For Industrial Reuse:	0
For Residential Reuse:	0
Unknown Type:	0
Alternate Address:	723 STIERLIN ROAD
Alternate City,St,Zip:	MOUNTAIN VIEW, CA 94040
Background Info:	LGM Manufacturing (LGM) manufactured printed circuit boards from 1969 to 1983. Chemicals used at the Site included ammonia, etch acids, brighteners, fusing oil, trichloroethylene, copper with formaldehyde, and methylene chloride. Chemical wastes were

LGM MANUFACTURING (Continued) **S102008397**

	stored in drums and containers in a yard behind the LGM warehouse.
Comments Date:	01011984
Comments:	Completed RA. In February of 1983, DHS directed LGM to remove
Comments Date:	01011984
Comments:	the contaminated soil from on and off its property. Several
Comments Date:	01011984
Comments:	months later, LGM declared bankruptcy and went out of business.
Comments Date:	01011984
Comments:	In the latter part of 1983 and early 1984, chemicals and
Comments Date:	01011984
Comments:	contaminated soil were removed from the LGM storage area and the
Comments Date:	01011984
Comments:	condominium complex by the former president of LGM
Comments Date:	01011984
Comments:	Manufacturing. Post-excavation confirmation samples were taken
Comments Date:	01011984
Comments:	for fluoride and copper. Detected levels were below
Comments Date:	01011984
Comments:	health-based risk goals considered safe for residential
Comments Date:	01011984
Comments:	use. Certified Site.
Comments Date:	10311982
Comments:	Inspected the Site in response to a complaint of dying
Comments Date:	10311982
Comments:	vegetation at a condominium complex adjacent to the LGM
Comments Date:	10311982
Comments:	property. Drums with residual hazardous materials were washed in
Comments Date:	10311982
Comments:	the storage area behind the LGM warehouse. Wash water from these
Comments Date:	10311982
Comments:	drums ran off-site. Soil and water samples were collected from
Comments Date:	10311982
Comments:	the storage area and the condominium complex. Fluoride and
Comments Date:	10311982
Comments:	copper were detected at elevated levels in samples, and the pH
Comments Date:	10311982
Comments:	of most samples was at acidic levels.
ID Name:	Not reported
ID Value:	Not reported
Alternate Name:	LGM MANUFACTURING
Alternate Name:	Not reported
Special Programs Code:	Not reported
Special Programs Name:	Not reported

CERS:

Name:	LGM MANUFACTURING
Address:	723 STIERLIN ROAD
City,State,Zip:	MOUNTAIN VIEW, CA 94040
Site ID:	608295
CERS ID:	43390003
CERS Description:	State Response

Affiliation:

Affiliation Type Desc:	Supervisor
Entity Name:	Mark Piros
Entity Title:	Not reported

LGM MANUFACTURING (Continued) **S102008397**

Affiliation Address:	Not reported
Affiliation City:	Not reported
Affiliation State:	Not reported
Affiliation Country:	Not reported
Affiliation Zip:	Not reported
Affiliation Phone:	,

148
SSW
1/2-1
0.658 mi.
3473 ft.

FLUFF DRY CLEANING **CA ENVIROSTOR S118353708**
801-819 WEST EL CAMINO REAL **CA VCP N/A**
MOUNTAIN VIEW, CA 94040

Relative:
Higher

Actual:
107 ft.

ENVIROSTOR:

Name:	FLUFF DRY CLEANING
Address:	801-819 WEST EL CAMINO REAL
City,State,Zip:	MOUNTAIN VIEW, CA 94040
Facility ID:	60001528
Status:	Active
Status Date:	10/29/2014
Site Code:	201912
Site Type:	Voluntary Cleanup
Site Type Detailed:	Voluntary Agreement
Acres:	0.4
NPL:	NO
Regulatory Agencies:	SMBRP
Lead Agency:	SMBRP
Program Manager:	Jovanne Villamater
Supervisor:	Karina Navarro
Division Branch:	Cleanup Berkeley
Assembly:	23
Senate:	13
Special Program:	Not reported
Restricted Use:	NO
Site Mgmt Req:	NONE SPECIFIED
Funding:	Responsible Party
Latitude:	37.38578
Longitude:	-122.0845
APN:	NONE SPECIFIED
Past Use:	DRY CLEANING
Potential COC:	Tetrachloroethylene (PCE
Confirmed COC:	Tetrachloroethylene (PCE
Potential Description:	SOIL, SV
Alias Name:	Elan Mountain View
Alias Type:	Alternate Name
Alias Name:	201912
Alias Type:	Project Code (Site Code)
Alias Name:	60001528
Alias Type:	Envirostor ID Number

Completed Info:

Completed Area Name:	PROJECT WIDE
Completed Sub Area Name:	Not reported
Completed Document Type:	Annual Oversight Cost Estimate
Completed Date:	09/09/2021
Comments:	Annual Cost Estimate transmitted via email on 09/09/2021.

FLUFF DRY CLEANING (Continued) **S118353708**

Completed Area Name: PROJECT WIDE
Completed Sub Area Name: Not reported
Completed Document Type: Application
Completed Date: 06/20/2011
Comments: DTSC received an application requesting oversight of further investigation of the site.

Completed Area Name: PROJECT WIDE
Completed Sub Area Name: Not reported
Completed Document Type: Annual Oversight Cost Estimate
Completed Date: 10/04/2018
Comments: DTSC annual oversight cost estimate for fiscal year 2018/2019

Completed Area Name: PROJECT WIDE
Completed Sub Area Name: Not reported
Completed Document Type: Annual Oversight Cost Estimate
Completed Date: 10/05/2020
Comments: Due to COVID-19 Pandemic, Annual Cost Estimate transmitted via email on 10/05/2020.

Completed Area Name: PROJECT WIDE
Completed Sub Area Name: Not reported
Completed Document Type: Annual Oversight Cost Estimate
Completed Date: 10/11/2019
Comments: Not reported

Completed Area Name: PROJECT WIDE
Completed Sub Area Name: Not reported
Completed Document Type: California Land Reuse and Revitalization Agreement
Completed Date: 05/26/2015
Comments: California Land Use and Revitalization Act Agreement between CV Mountain View, LLC and DTSC was fully executed on May 26, 2015.

Completed Area Name: PROJECT WIDE
Completed Sub Area Name: Not reported
Completed Document Type: CEQA - Responsible Agency Review
Completed Date: 09/30/2015
Comments: Not reported

Completed Area Name: PROJECT WIDE
Completed Sub Area Name: Not reported
Completed Document Type: Annual Oversight Cost Estimate
Completed Date: 10/09/2017
Comments: DTSC oversight cost estimate for fiscal year 2017/2018 (July 1, 2017 - June 30, 2018)

Completed Area Name: PROJECT WIDE
Completed Sub Area Name: Not reported
Completed Document Type: Annual Oversight Cost Estimate
Completed Date: 09/30/2016
Comments: DTSC letter with oversight cost estimate for fiscal year 2016/2017

Completed Area Name: PROJECT WIDE
Completed Sub Area Name: Not reported
Completed Document Type: Correspondence
Completed Date: 06/24/2011
Comments: DTSC sent a letter to the site owner/applicant providing notification

FLUFF DRY CLEANING (Continued) **S118353708**

that DTSC was determined to be the appropriate lead agency after consulting with the Regional Water Quality Control Board, as required by the Memorandum of Agreement.

Completed Area Name: PROJECT WIDE
Completed Sub Area Name: Not reported
Completed Document Type: Correspondence
Completed Date: 02/27/2009
Comments: Benchmark requested that DTSC make a determination that no further action is required for the site. Enclosures to the letter included post-soil removal sampling results, a site characterization report, and waste profile report.

Completed Area Name: PROJECT WIDE
Completed Sub Area Name: Not reported
Completed Document Type: Community Profile
Completed Date: 08/05/2015
Comments: The Community Profile provides a description of the Site and the community in which it is located, helps DTSC to determine potential community interest in the investigation and cleanup activities at the Site, and recommends future public participation activities.

Completed Area Name: PROJECT WIDE
Completed Sub Area Name: Not reported
Completed Document Type: Fieldwork
Completed Date: 04/20/2017
Comments: Vapor mitigation system installation completed on 04/20/2017. Final inspection of installed vapor mitigation system performed on 04/20/2017.

Completed Area Name: PROJECT WIDE
Completed Sub Area Name: Not reported
Completed Document Type: AB 389 Response Plan
Completed Date: 10/01/2015
Comments: The Response Plan selects installation of a vapor mitigation system, which includes a passive venting system and a vapor barrier, as the response action for the site. The planned development project is expected to include excavation of soil to 13 feet below the entire footprint of the building that is to be constructed to accommodate a subterranean parking lot.

Completed Area Name: PROJECT WIDE
Completed Sub Area Name: Not reported
Completed Document Type: Fact Sheets
Completed Date: 08/06/2015
Comments: A fact sheet was mailed to the community and interested parties on August 5, 2015 to announce the public comment period on the Draft Response Plan to be held from August 7 through September 8, 2015.

Completed Area Name: PROJECT WIDE
Completed Sub Area Name: Not reported
Completed Document Type: Removal Action Design
Completed Date: 10/12/2015
Comments: Not reported

Completed Area Name: PROJECT WIDE
Completed Sub Area Name: Not reported

FLUFF DRY CLEANING (Continued) **S118353708**

Completed Document Type:	Public Notice
Completed Date:	08/06/2015
Comments:	A public notice was published in Palo Alto Daily newspaper on August 7, 2015 to announce the public comment period for the Draft Response Plan to be held from August 7 through September 8, 2015.
Completed Area Name:	PROJECT WIDE
Completed Sub Area Name:	Not reported
Completed Document Type:	Application
Completed Date:	10/29/2014
Comments:	Not reported
Future Area Name:	PROJECT WIDE
Future Sub Area Name:	Not reported
Future Document Type:	Removal Action Completion Report
Future Due Date:	2024
Future Area Name:	PROJECT WIDE
Future Sub Area Name:	Not reported
Future Document Type:	Certification
Future Due Date:	2025
Future Area Name:	PROJECT WIDE
Future Sub Area Name:	Not reported
Future Document Type:	Land Use Restriction
Future Due Date:	2024
Schedule Area Name:	Not reported
Schedule Sub Area Name:	Not reported
Schedule Document Type:	Not reported
Schedule Due Date:	Not reported
Schedule Revised Date:	Not reported

VCP:

Name:	FLUFF DRY CLEANING
Address:	801-819 WEST EL CAMINO REAL
City,State,Zip:	MOUNTAIN VIEW, CA 94040
Facility ID:	60001528
Site Type:	Voluntary Cleanup
Site Type Detail:	Voluntary Agreement
Site Mgmt. Req.:	NONE SPECIFIED
Acres:	0.4
National Priorities List:	NO
Cleanup Oversight Agencies:	SMBRP
Lead Agency:	SMBRP
Lead Agency Description:	DTSC - Site Cleanup Program
Project Manager:	Jovanne Villamater
Supervisor:	Karina Navarro
Division Branch:	Cleanup Berkeley
Site Code:	201912
Assembly:	23
Senate:	13
Special Programs Code:	Not reported
Status:	Active
Status Date:	10/29/2014
Restricted Use:	NO
Funding:	Responsible Party
Lat/Long:	37.38578 / -122.0845
APN:	NONE SPECIFIED
Past Use:	DRY CLEANING

FLUFF DRY CLEANING (Continued) **S118353708**

Potential COC: 30022
Confirmed COC: 30022
Potential Description: SOIL, SV
Alias Name: Elan Mountain View
Alias Type: Alternate Name
Alias Name: 201912
Alias Type: Project Code (Site Code)
Alias Name: 60001528
Alias Type: Envirostor ID Number

Completed Info:
Completed Area Name: PROJECT WIDE
Completed Sub Area Name: Not reported
Completed Document Type: Annual Oversight Cost Estimate
Completed Date: 09/09/2021
Comments: Annual Cost Estimate transmitted via email on 09/09/2021.

Completed Area Name: PROJECT WIDE
Completed Sub Area Name: Not reported
Completed Document Type: Application
Completed Date: 06/20/2011
Comments: DTSC received an application requesting oversight of further investigation of the site.

Completed Area Name: PROJECT WIDE
Completed Sub Area Name: Not reported
Completed Document Type: Annual Oversight Cost Estimate
Completed Date: 10/04/2018
Comments: DTSC annual oversight cost estimate for fiscal year 2018/2019

Completed Area Name: PROJECT WIDE
Completed Sub Area Name: Not reported
Completed Document Type: Annual Oversight Cost Estimate
Completed Date: 10/05/2020
Comments: Due to COVID-19 Pandemic, Annual Cost Estimate transmitted via email on 10/05/2020.

Completed Area Name: PROJECT WIDE
Completed Sub Area Name: Not reported
Completed Document Type: Annual Oversight Cost Estimate
Completed Date: 10/11/2019
Comments: Not reported

Completed Area Name: PROJECT WIDE
Completed Sub Area Name: Not reported
Completed Document Type: California Land Reuse and Revitalization Agreement
Completed Date: 05/26/2015
Comments: California Land Use and Revitalization Act Agreement between CV Mountain View, LLC and DTSC was fully executed on May 26, 2015.

Completed Area Name: PROJECT WIDE
Completed Sub Area Name: Not reported
Completed Document Type: CEQA - Responsible Agency Review
Completed Date: 09/30/2015
Comments: Not reported

Completed Area Name: PROJECT WIDE
Completed Sub Area Name: Not reported

FLUFF DRY CLEANING (Continued) **S118353708**

Completed Document Type: Annual Oversight Cost Estimate
Completed Date: 10/09/2017
Comments: DTSC oversight cost estimate for fiscal year 2017/2018 (July 1, 2017 - June 30, 2018)

Completed Area Name: PROJECT WIDE
Completed Sub Area Name: Not reported
Completed Document Type: Annual Oversight Cost Estimate
Completed Date: 09/30/2016
Comments: DTSC letter with oversight cost estimate for fiscal year 2016/2017

Completed Area Name: PROJECT WIDE
Completed Sub Area Name: Not reported
Completed Document Type: Correspondence
Completed Date: 06/24/2011
Comments: DTSC sent a letter to the site owner/applicant providing notification that DTSC was determined to be the appropriate lead agency after consulting with the Regional Water Quality Control Board, as required by the Memorandum of Agreement.

Completed Area Name: PROJECT WIDE
Completed Sub Area Name: Not reported
Completed Document Type: Correspondence
Completed Date: 02/27/2009
Comments: Benchmark requested that DTSC make a determination that no further action is required for the site. Enclosures to the letter included post-soil removal sampling results, a site characterization report, and waste profile report.

Completed Area Name: PROJECT WIDE
Completed Sub Area Name: Not reported
Completed Document Type: Community Profile
Completed Date: 08/05/2015
Comments: The Community Profile provides a description of the Site and the community in which it is located, helps DTSC to determine potential community interest in the investigation and cleanup activities at the Site, and recommends future public participation activities.

Completed Area Name: PROJECT WIDE
Completed Sub Area Name: Not reported
Completed Document Type: Fieldwork
Completed Date: 04/20/2017
Comments: Vapor mitigation system installation completed on 04/20/2017. Final inspection of installed vapor mitigation system performed on 04/20/2017.

Completed Area Name: PROJECT WIDE
Completed Sub Area Name: Not reported
Completed Document Type: AB 389 Response Plan
Completed Date: 10/01/2015
Comments: The Response Plan selects installation of a vapor mitigation system, which includes a passive venting system and a vapor barrier, as the response action for the site. The planned development project is expected to include excavation of soil to 13 feet below the entire footprint of the building that is to be constructed to accommodate a subterranean parking lot.

FLUFF DRY CLEANING (Continued) **S118353708**

Completed Area Name:	PROJECT WIDE
Completed Sub Area Name:	Not reported
Completed Document Type:	Fact Sheets
Completed Date:	08/06/2015
Comments:	A fact sheet was mailed to the community and interested parties on August 5, 2015 to announce the public comment period on the Draft Response Plan to be held from August 7 through September 8, 2015.
Completed Area Name:	PROJECT WIDE
Completed Sub Area Name:	Not reported
Completed Document Type:	Removal Action Design
Completed Date:	10/12/2015
Comments:	Not reported
Completed Area Name:	PROJECT WIDE
Completed Sub Area Name:	Not reported
Completed Document Type:	Public Notice
Completed Date:	08/06/2015
Comments:	A public notice was published in Palo Alto Daily newspaper on August 7, 2015 to announce the public comment period for the Draft Response Plan to be held from August 7 through September 8, 2015.
Completed Area Name:	PROJECT WIDE
Completed Sub Area Name:	Not reported
Completed Document Type:	Application
Completed Date:	10/29/2014
Comments:	Not reported
Future Area Name:	PROJECT WIDE
Future Sub Area Name:	Not reported
Future Document Type:	Removal Action Completion Report
Future Due Date:	2024
Future Area Name:	PROJECT WIDE
Future Sub Area Name:	Not reported
Future Document Type:	Certification
Future Due Date:	2025
Future Area Name:	PROJECT WIDE
Future Sub Area Name:	Not reported
Future Document Type:	Land Use Restriction
Future Due Date:	2024
Schedule Area Name:	Not reported
Schedule Sub Area Name:	Not reported
Schedule Document Type:	Not reported
Schedule Due Date:	Not reported
Schedule Revised Date:	Not reported

149
NNE
1/2-1
0.678 mi.
3582 ft.

ARCO #6050
790 SHORELINE BLVD
MOUNTAIN VIEW, CA 94043

CA LUST **S100179328**
CA DEED **N/A**
CA Notify 65
CA CERS

Relative:
Lower

Actual:
44 ft.

LUST:

Name:	ARCO #6050
Address:	790 SHORELINE BLVD
City,State,Zip:	MOUNTAIN VIEW, CA 94043
Lead Agency:	SANTA CLARA COUNTY LOP
Case Type:	LUST Cleanup Site

ARCO #6050 (Continued) **S100179328**

Geo Track:	http://geotracker.waterboards.ca.gov/profile_report.asp?global_id=T0608500185
Global Id:	T0608500185
Latitude:	37.405926746
Longitude:	-122.078318016
Status:	Completed - Case Closed
Status Date:	07/26/2004
Case Worker:	DEH
RB Case Number:	Not reported
Local Agency:	SANTA CLARA COUNTY LOP
File Location:	All Files are on GeoTracker or in the Local Agency Database
Local Case Number:	Not reported
Potential Media Affect:	Other Groundwater (uses other than drinking water)
Potential Contaminants of Concern:	Gasoline
EPA Region:	9
Coordinate Source:	* Historical Geocode - Exact Address Match
Cuf Case:	YES
Quantity Released Gallons:	Not reported
Begin Date:	07/22/1986
Leak Reported Date:	07/22/1986
How Discovered:	Not reported
How Discovered Description:	Not reported
Discharge Source:	Not reported
Discharge Cause:	Not reported
Stop Method:	Not reported
Stop Description:	Not reported
No Further Action Date:	07/26/2004
CA Water Watershed Name:	Santa Clara - Palo Alto (205.50)
Dwr Groundwater Subbasin Name:	Santa Clara Valley - Santa Clara (2-009.02)
Disadvantaged Community:	Not reported
CA Enviroscreen 3 Score:	36-40%
CA Enviroscreen 4 Score:	40-45%
Military DOD Site:	No
Facility Project Subtype:	Not reported
RWQCB Region:	SAN FRANCISCO BAY RWQCB (REGION 2)
Site History:	Not reported

LUST:

Global Id:	T0608500185
Contact Type:	Local Agency Caseworker - Primary Caseworker
Contact Name:	DEH CASEWORKER
Organization Name:	SANTA CLARA COUNTY LOP
Address:	1555 Berger Drive, Suite 300
City:	SAN JOSE
Email:	smp@deh.sccgov.org
Phone Number:	4089183400

Global Id:	T0608500185
Contact Type:	Regional Board Caseworker
Contact Name:	Regional Water Board
Organization Name:	SAN FRANCISCO BAY RWQCB (REGION 2)
Address:	1515 CLAY ST SUITE 1400
City:	OAKLAND
Email:	Not reported
Phone Number:	Not reported

LUST:

Global Id:	T0608500185

ARCO #6050 (Continued) **S100179328**

Action Type: Other
Date: 07/22/1986
Action: Leak Reported

Global Id: T0608500185
Action Type: ENFORCEMENT
Date: 06/27/2013
Action: Deed Restriction / Land Use Restriction / Covenant

Global Id: T0608500185
Action Type: RESPONSE
Date: 05/20/2004
Action: Well Destruction Report

Global Id: T0608500185
Action Type: REMEDIATION
Date: 05/17/1988
Action: Excavation

Global Id: T0608500185
Action Type: ENFORCEMENT
Date: 03/11/1988
Action: Notice of Responsibility - #40207

Global Id: T0608500185
Action Type: ENFORCEMENT
Date: 03/24/2000
Action: Staff Letter - #30483

Global Id: T0608500185
Action Type: ENFORCEMENT
Date: 06/04/1999
Action: Staff Letter - #30480

Global Id: T0608500185
Action Type: ENFORCEMENT
Date: 08/20/1997
Action: Staff Letter - #30473

Global Id: T0608500185
Action Type: RESPONSE
Date: 12/02/1997
Action: Monitoring Report - Quarterly

Global Id: T0608500185
Action Type: RESPONSE
Date: 07/31/2000
Action: Monitoring Report - Quarterly

Global Id: T0608500185
Action Type: RESPONSE
Date: 10/31/2000
Action: Monitoring Report - Quarterly

Global Id: T0608500185
Action Type: RESPONSE
Date: 01/31/2001

ARCO #6050 (Continued) **S100179328**

Action: Monitoring Report - Quarterly

Global Id: T0608500185
Action Type: RESPONSE
Date: 09/30/2003
Action: Other Report / Document

Global Id: T0608500185
Action Type: RESPONSE
Date: 08/26/1997
Action: Monitoring Report - Quarterly

Global Id: T0608500185
Action Type: RESPONSE
Date: 05/15/2000
Action: Monitoring Report - Quarterly

Global Id: T0608500185
Action Type: RESPONSE
Date: 10/30/1999
Action: Monitoring Report - Quarterly

Global Id: T0608500185
Action Type: RESPONSE
Date: 08/20/1987
Action: Other Workplan

Global Id: T0608500185
Action Type: RESPONSE
Date: 03/29/1989
Action: Proposed Plan

Global Id: T0608500185
Action Type: RESPONSE
Date: 06/27/1988
Action: Other Workplan

Global Id: T0608500185
Action Type: RESPONSE
Date: 12/12/2002
Action: Tank Removal Report / UST Sampling Report

Global Id: T0608500185
Action Type: RESPONSE
Date: 01/31/1989
Action: Other Report / Document

Global Id: T0608500185
Action Type: RESPONSE
Date: 01/03/1992
Action: Other Report / Document

Global Id: T0608500185
Action Type: RESPONSE
Date: 06/06/1991
Action: Other Report / Document

ARCO #6050 (Continued) **S100179328**

Global Id: T0608500185
Action Type: RESPONSE
Date: 11/30/1998
Action: Soil and Water Investigation Report

Global Id: T0608500185
Action Type: RESPONSE
Date: 09/04/2004
Action: Correspondence

Global Id: T0608500185
Action Type: RESPONSE
Date: 05/22/2002
Action: Verbal Communication

Global Id: T0608500185
Action Type: RESPONSE
Date: 06/08/1988
Action: Correspondence

Global Id: T0608500185
Action Type: RESPONSE
Date: 10/31/1997
Action: Soil and Water Investigation Workplan - Addendum

Global Id: T0608500185
Action Type: RESPONSE
Date: 09/18/1989
Action: Preliminary Site Assessment Report

Global Id: T0608500185
Action Type: RESPONSE
Date: 04/13/1993
Action: Other Workplan

Global Id: T0608500185
Action Type: RESPONSE
Date: 07/10/1993
Action: Other Report / Document

Global Id: T0608500185
Action Type: RESPONSE
Date: 08/29/2003
Action: Monitoring Report - Quarterly

Global Id: T0608500185
Action Type: RESPONSE
Date: 01/31/1994
Action: CAP/RAP - Feasibility Study Report

Global Id: T0608500185
Action Type: RESPONSE
Date: 09/30/2003
Action: Other Report / Document

Global Id: T0608500185
Action Type: RESPONSE

ARCO #6050 (Continued) **S100179328**

Date: 05/22/1992
Action: Unauthorized Release Form

Global Id: T0608500185
Action Type: ENFORCEMENT
Date: 11/26/1997
Action: Staff Letter - #30475

Global Id: T0608500185
Action Type: ENFORCEMENT
Date: 06/12/2003
Action: Staff Letter - #41543

Global Id: T0608500185
Action Type: ENFORCEMENT
Date: 07/26/2004
Action: Closure/No Further Action Letter

Global Id: T0608500185
Action Type: ENFORCEMENT
Date: 04/15/2014
Action: Staff Letter

Global Id: T0608500185
Action Type: RESPONSE
Date: 11/20/2014
Action: Well Destruction Report

LUST:
Global Id: T0608500185
Status: Open - Case Begin Date
Status Date: 07/22/1986

Global Id: T0608500185
Status: Open - Site Assessment
Status Date: 09/02/1987

Global Id: T0608500185
Status: Open - Site Assessment
Status Date: 06/14/1988

Global Id: T0608500185
Status: Completed - Case Closed
Status Date: 07/26/2004

LUST SANTA CLARA:
Name: ARCO #6050
Address: 790 SHORELINE BLVD
City,State,Zip: MOUNTAIN VIEW, CA
Region: SANTA CLARA
SCVWD ID: 06S2W16R01F
Date Closed: 07/26/2004
EDR Link ID: 06S2W16R01F

ARCO #6050 (Continued) **S100179328**

DEED:
Name: ARCO #6050
Address: 790 SHORELINE BLVD
City,State,Zip: MOUNTAIN VIEW, CA 94043
Envirostor ID: T0608500185
Area: Not reported
Sub Area: Not reported
Site Type: LUFT
Status: COMPLETED - CASE CLOSED
Agency: SWRCB
Covenant Uploaded: Y
Deed Date(s): 06/27/2013
File Name: Geotracker Land Use/Deed Restrictions

NOTIFY 65:
Name: ARCO SERVICE STATION #6050
Address: 790 NO. SHORELINE
City,State,Zip: MOUNTAIN VIEW, CA 91351
Date Reported: Not reported
Staff Initials: Not reported
Board File Number: Not reported
Facility Type: Not reported
Discharge Date: Not reported
Issue Date: Not reported
Incident Description: Not reported
Global ID: Not reported
Status: Not reported

CERS:
Name: ARCO #6050
Address: 790 SHORELINE BLVD
City,State,Zip: MOUNTAIN VIEW, CA 94043
Site ID: 711349
CERS ID: T0608500185
CERS Description: Leaking Underground Storage Tank Cleanup Site

Affiliation:
Affiliation Type Desc: Regional Board Caseworker
Entity Name: Regional Water Board - SAN FRANCISCO BAY RWQCB (REGION 2)
Entity Title: Not reported
Affiliation Address: 1515 CLAY ST SUITE 1400
Affiliation City: OAKLAND
Affiliation State: CA
Affiliation Country: Not reported
Affiliation Zip: Not reported
Affiliation Phone: ,

Affiliation Type Desc: Local Agency Caseworker
Entity Name: DEH CASEWORKER - SANTA CLARA COUNTY LOP
Entity Title: Not reported
Affiliation Address: 1555 Berger Drive, Suite 300
Affiliation City: SAN JOSE
Affiliation State: CA
Affiliation Country: Not reported
Affiliation Zip: Not reported
Affiliation Phone: 4089183400,

150
ESE
1/2-1
0.746 mi.
3937 ft.

YIELDUP INTERNATIONAL, INC.
117 EASY STREET
MOUNTAIN VIEW, CA 94043

CA ENVIROSTOR **S103996492**
N/A

Relative:
Higher

Actual:
87 ft.

ENVIROSTOR:

Name:	YIELDUP INTERNATIONAL, INC.
Address:	117 EASY STREET
City,State,Zip:	MOUNTAIN VIEW, CA 94043
Facility ID:	71003372
Status:	No Further Action
Status Date:	07/09/2014
Site Code:	Not reported
Site Type:	Tiered Permit
Site Type Detailed:	Tiered Permit
Acres:	1.2
NPL:	NO
Regulatory Agencies:	NONE SPECIFIED
Lead Agency:	NONE SPECIFIED
Program Manager:	Not reported
Supervisor:	* Mark Piros
Division Branch:	Cleanup Berkeley
Assembly:	23
Senate:	13
Special Program:	Not reported
Restricted Use:	NO
Site Mgmt Req:	NONE SPECIFIED
Funding:	Not reported
Latitude:	37.39251
Longitude:	-122.0673
APN:	16044005
Past Use:	MANUFACTURING - ELECTRONIC
Potential COC:	Lead Methyl tertbutyl ether (MTBE Cadmium and compounds Ethylbenzene Nickel Toluene Xylenes Zinc
Confirmed COC:	30013-NO 30016-NO 30108-NO 30272-NO 30593-NO 30594-NO 30407-NO 30550-NO
Potential Description:	OTH, SOIL
Alias Name:	16044005
Alias Type:	APN
Alias Name:	CAL000169008
Alias Type:	EPA Identification Number
Alias Name:	71003372
Alias Type:	Envirostor ID Number

Completed Info:

Completed Area Name:	PROJECT WIDE
Completed Sub Area Name:	Not reported
Completed Document Type:	Compliance Verification
Completed Date:	05/09/2000
Comments:	Not reported
Completed Area Name:	PROJECT WIDE
Completed Sub Area Name:	Not reported
Completed Document Type:	Phase 1 Addendum
Completed Date:	07/09/2014
Comments:	Yieldup International, which became FSI International andoperated as a semiconductor equipment manufacturing facility. FSI International closed its operations in 2001. DTSC issued a Statement to Respondent and a Summary of Violation letter in 2001 due to FSI International

YIELDUP INTERNATIONAL, INC. (Continued) **S103996492**

not completing a Phase I Checklist. However, the available documentation found by DTSC while performing this site screening did not indicate any releases of hazardous substances have occurred on the Site. This finding is corroborated by the Phase I ESA, which was conducted by ERAS in June 2014 and found no indication of spills or improper storage of hazardous materials. The Church of Scientology currently occupies the Site. Based on the documentation found and reviewed during this site screening, DTSC recommends No Further Action for the Site.

Completed Area Name:	PROJECT WIDE
Completed Sub Area Name:	Not reported
Completed Document Type:	Phase 1
Completed Date:	06/02/2014
Comments:	The completed Phase I report was completed by the consultant and submitted to DTSC.

Completed Area Name:	PROJECT WIDE
Completed Sub Area Name:	Not reported
Completed Document Type:	Other Report
Completed Date:	06/17/1998
Comments:	Sampling Report submitted by consultants

Future Area Name:	Not reported
Future Sub Area Name:	Not reported
Future Document Type:	Not reported
Future Due Date:	Not reported
Schedule Area Name:	Not reported
Schedule Sub Area Name:	Not reported
Schedule Document Type:	Not reported
Schedule Due Date:	Not reported
Schedule Revised Date:	Not reported

---

151 North 1/2-1 0.772 mi. 4076 ft.

SPECTRA-PHYSICS INC
1250 W MIDDLEFIELD RD
MOUNTAIN VIEW, CA 94042

CA ENVIROSTOR **S105628344**
CA HIST Cal-Sites **N/A**
CA HWP

Relative: Lower

Actual: 40 ft.

ENVIROSTOR:

Name:	SPECTRA-PHYSICS INC
Address:	1250 W MIDDLEFIELD RD
City,State,Zip:	MOUNTAIN VIEW, CA 940420000
Facility ID:	80001604
Status:	Refer: RWQCB
Status Date:	01/01/1982
Site Code:	Not reported
Site Type:	Corrective Action
Site Type Detailed:	Corrective Action
Acres:	11.5
NPL:	YES
Regulatory Agencies:	RWQCB 2 - San Francisco Bay
Lead Agency:	RWQCB 2 - San Francisco Bay
Program Manager:	Not reported
Supervisor:	* Mark Piros
Division Branch:	Cleanup Berkeley
Assembly:	23
Senate:	13

SPECTRA-PHYSICS INC (Continued) **S105628344**

Special Program: Not reported
Restricted Use: NO
Site Mgmt Req: NONE SPECIFIED
Funding: Not reported
Latitude: 37.40794
Longitude: -122.0802
APN: 153-14-003
Past Use: MANUFACTURING - ELECTRONIC
Potential COC: Freon 113 Tetrachloroethylene (PCE 1,1,1-Trichloroethane (TCA Trichloroethylene (TCE Vinyl chloride 1,1-Dichloroethane 1,1-Dichloroethylene Toluene
Confirmed COC: Freon 113 Tetrachloroethylene (PCE 1,1,1-Trichloroethane (TCA Trichloroethylene (TCE Vinyl chloride 1,1-Dichloroethane 1,1-Dichloroethylene Toluene
Potential Description: OTH, SOIL, SV
Alias Name: 153-14-003
Alias Type: APN
Alias Name: CAD009138488
Alias Type: EPA Identification Number
Alias Name: 110009267578
Alias Type: EPA (FRS #)
Alias Name: SL721201221
Alias Type: GeoTracker Global ID
Alias Name: 43360084
Alias Type: Envirostor ID Number
Alias Name: 80001604
Alias Type: Envirostor ID Number

Completed Info:
Completed Area Name: PROJECT WIDE
Completed Sub Area Name: Not reported
Completed Document Type: Preliminary Assessment Report
Completed Date: 06/01/1987
Comments: Not reported

Completed Area Name: PROJECT WIDE
Completed Sub Area Name: Not reported
Completed Document Type: Preliminary Assessment Report
Completed Date: 04/01/1987
Comments: Not reported

Future Area Name: Not reported
Future Sub Area Name: Not reported
Future Document Type: Not reported
Future Due Date: Not reported
Schedule Area Name: Not reported
Schedule Sub Area Name: Not reported
Schedule Document Type: Not reported
Schedule Due Date: Not reported
Schedule Revised Date: Not reported

Name: SPECTRA PHYSICS, INC.
Address: 1250 W MIDDLEFIELD RD
City,State,Zip: MOUNTAIN VIEW, CA 94043
Facility ID: 43360084
Status: Refer: RWQCB
Status Date: 02/01/1991
Site Code: Not reported

SPECTRA-PHYSICS INC (Continued) **S105628344**

Site Type: Federal Superfund
Site Type Detailed: State Response or NPL
Acres: Not reported
NPL: YES
Regulatory Agencies: US EPA
Lead Agency: US EPA
Program Manager: Not reported
Supervisor: Referred - Not Assigned
Division Branch: Cleanup Berkeley
Assembly: 23
Senate: 13
Special Program: Not reported
Restricted Use: NO
Site Mgmt Req: NONE SPECIFIED
Funding: Responsible Party
Latitude: 37.40794
Longitude: -122.0802
APN: 153-14-003
Past Use: NONE SPECIFIED
Potential COC: NONE SPECIFIED
Confirmed COC: NONE SPECIFIED
Potential Description: NONE SPECIFIED
Alias Name: SPECTRA-PHYSICS
Alias Type: Alternate Name
Alias Name: 153-14-003
Alias Type: APN
Alias Name: CAD009138488
Alias Type: EPA Identification Number
Alias Name: 110009267578
Alias Type: EPA (FRS #)
Alias Name: CAD009138488
Alias Type: HWTS Identification Code
Alias Name: P23083
Alias Type: PCode
Alias Name: 43360084
Alias Type: Envirostor ID Number
Alias Name: 80001604
Alias Type: Envirostor ID Number

Completed Info:
Completed Area Name: Not reported
Completed Sub Area Name: Not reported
Completed Document Type: Not reported
Completed Date: Not reported
Comments: Not reported

Future Area Name: Not reported
Future Sub Area Name: Not reported
Future Document Type: Not reported
Future Due Date: Not reported
Schedule Area Name: Not reported
Schedule Sub Area Name: Not reported
Schedule Document Type: Not reported
Schedule Due Date: Not reported
Schedule Revised Date: Not reported

Calsite:

SPECTRA-PHYSICS INC (Continued) **S105628344**

Name:	SPECTRA PHYSICS, INC.
Address:	1250 W MIDDLEFIELD RD
City:	MOUNTAIN VIEW
Region:	BERKELEY
Facility ID:	43360084
Facility Type:	NPRP
Type:	NPL SITE, RP-FUNDED
Branch:	NC
Branch Name:	NORTH COAST
File Name:	Not reported
State Senate District:	02011991
Status:	DOES NOT REQUIRE DTSC ACTION. REFERRED TO REGIONAL WATER QUALITY CONTROL BOARD (RWQCB) LEAD
Status Name:	PROPERTY/SITE REFERRED TO RWQCB
Lead Agency:	ENVIRONMENTAL PROTECTION AGENCY
NPL:	Listed
SIC Code:	36
SIC Name:	MANU - ELECTRONIC & OTHER ELECTRIC EQUIP
Access:	Not reported
Cortese:	Not reported
Hazardous Ranking Score:	Not reported
Date Site Hazard Ranked:	Not reported
Groundwater Contamination:	Confirmed
Staff Member Responsible for Site:	Not reported
Supervisor Responsible for Site:	Not reported
Region Water Control Board:	Not reported
Region Water Control Board Name:	Not reported
Lat/Long Direction:	Not reported
Lat/Long (dms):	0 0 0 / 0 0 0
Lat/long Method:	Not reported
Lat/Long Description:	Not reported
State Assembly District Code:	22
State Senate District Code:	13
Facility ID:	Not reported
Activity:	Not reported
Activity Name:	Not reported
AWP Code:	Not reported
Proposed Budget:	Not reported
AWP Completion Date:	Not reported
Revised Due Date:	Not reported
Comments Date:	Not reported
Est Person-Yrs to complete:	Not reported
Estimated Size:	Not reported
Request to Delete Activity:	Not reported
Activity Status:	Not reported
Definition of Status:	Not reported
Liquids Removed (Gals):	Not reported
Liquids Treated (Gals):	Not reported
Action Included Capping:	Not reported
Well Decommissioned:	Not reported
Action Included Fencing:	Not reported
Removal Action Certification:	Not reported
Activity Comments:	Not reported
For Commercial Reuse:	Not reported
For Industrial Reuse:	Not reported
For Residential Reuse:	Not reported
Unknown Type:	Not reported

SPECTRA-PHYSICS INC (Continued) **S105628344**

Alternate Address:	1250 WEST MIDDLEFIELD ROAD
Alternate City,St,Zip:	MOUNTAIN VIEW, CA 94042
Alternate Address:	1250 W MIDDLEFIELD RD
Alternate City,St,Zip:	MOUNTAIN VIEW, CA 94043
Alternate Address:	1250 W MIDDLEFIELD RD
Alternate City,St,Zip:	MOUNTAIN VIEW, CA 94043
Background Info:	Not reported
Comments Date:	01011989
Comments:	This is the date the site was first listed AWP pursuant to
Comments Date:	01011989
Comments:	Section 25356
Comments Date:	07251991
Comments:	Groundwater and soil is contaminated with VOCs. Elevated
Comments Date:	07251991
Comments:	concentrations of VOCs detected in water samples from
Comments Date:	07251991
Comments:	Permanente Creek. Potential health threats include drinking,
Comments Date:	07251991
Comments:	touching, or inhaling groundwater and groundwater vapors or
Comments Date:	07251991
Comments:	touching/ingesting contaminated soils.
Comments Date:	07251991
Comments:	Site is currently under RWQCB oversight.
ID Name:	HWIS IDENTIFICATION CODE
ID Value:	CAD009138488
ID Name:	BEP DATABASE PCODE
ID Value:	P23083
Alternate Name:	SPECTRA-PHYSICS
Alternate Name:	SPECTRA PHYSICS, INC.
Alternate Name:	Not reported
Special Programs Code:	Not reported
Special Programs Name:	Not reported

HWP:

EPA ID:	CAD009138488
Name:	SPECTRA-PHYSICS INC
Address:	1250 W MIDDLEFIELD RD
Cleanup Status:	CLOSED
Latitude:	37.40794
Longitude:	-122.0802
Facility Type:	Historical - Non-Operating
Facility Size:	Not reported
Supervisor:	Not reported
Site Code:	Not reported
Senate District:	13
Assembly District:	23
Public Information Officer:	Not reported
Commercial Offsite Facility Types:	Not reported
Quarterly Update:	05/24/2018- There were no files or information in any of the databases indicating that this facility ever had TSDF status or applied for a permit. No paper files were found. Project information in cleanup envirostor states that this site was sold in 1994 and is currently occupied by a church. This facility is being administrative closed due to no information indicating TSDF status.
Project Manager Lead:	Not reported
Project Manager:	Not reported
Permit Type:	RCRA

SPECTRA-PHYSICS INC (Continued) **S105628344**

Permit Effective Date:	Not reported
Permit Expiration Date:	Not reported
Calenviroscreen Score:	41-45%
Total Planned Hours:	Not reported
Total Planned Amount:	Not reported
Total Actual Hours:	Not reported

Closure:

EPA ID:	CAD009138488
Facility Type:	Historical - Non-Operating
Facility Name:	SPECTRA-PHYSICS INC
Project Manager:	Not reported
Project Manager Lead:	Not reported
Supervisor:	Not reported
Facility Size:	Not reported
Facility Status:	CLOSED
Activity Type:	Closure Administrative
Final Date:	Not reported
Type:	RCRA
Title Description:	Closure of a Non TSDF Facility
Due Date:	Not reported
Comments:	There were no files or information in any of the databases indicating that this facility ever had TSDF status or applied for a permit. No paper files were found. Project information in cleanup envirostor states that this site was sold in 1994 and is currently occupied by a church. This facility is being administrative closed due to no information indicating TSDF status.
Unit Names:	UNIT1
Event Description:	Closure Administrative - ISSUE CLOSURE VERIFICATION
Actual Date:	05/24/2018

Alias:

EPA ID:	CAD009138488
Facility Type:	Historical - Non-Operating
Facility Name:	SPECTRA-PHYSICS INC
Facility Status:	CLOSED
Project Manager:	Not reported
Project Manager Lead:	Not reported
Supervisor:	Not reported
Alias Type:	Envirostor ID Number
Alias:	43360084

152
ESE
1/2-1
0.821 mi.
4336 ft.

PLYMOUTH GROUP-VILLAGE OAKS IV **CA ENVIROSTOR** **S100183044**
120/160 ADA AVENUE **N/A**
MOUNTAIN VIEW, CA 94043

Relative:
Higher

Actual:
90 ft.

ENVIROSTOR:

Name:	PLYMOUTH GROUP-VILLAGE OAKS IV
Address:	120/160 ADA AVENUE
City,State,Zip:	MOUNTAIN VIEW, CA 94043
Facility ID:	43070023
Status:	Refer: Other Agency
Status Date:	06/23/1994
Site Code:	Not reported
Site Type:	Historical

PLYMOUTH GROUP-VILLAGE OAKS IV (Continued) **S100183044**

Site Type Detailed:	* Historical
Acres:	Not reported
NPL:	NO
Regulatory Agencies:	NONE SPECIFIED
Lead Agency:	NONE SPECIFIED
Program Manager:	Not reported
Supervisor:	Referred - Not Assigned
Division Branch:	Cleanup Berkeley
Assembly:	23
Senate:	13
Special Program:	Not reported
Restricted Use:	NO
Site Mgmt Req:	NONE SPECIFIED
Funding:	Not reported
Latitude:	37.39156
Longitude:	-122.0668
APN:	NONE SPECIFIED
Past Use:	NONE SPECIFIED
Potential COC:	* Pesticides - Wastes From Production Lead
Confirmed COC:	NONE SPECIFIED
Potential Description:	NONE SPECIFIED
Alias Name:	43070023
Alias Type:	Envirostor ID Number

Completed Info:

Completed Area Name:	PROJECT WIDE
Completed Sub Area Name:	Not reported
Completed Document Type:	Site Screening
Completed Date:	04/05/1990
Comments:	ON CORTESE LIST SAMPLE RESULTS INITIAL SOIL SAMPLE ANALYSIS INDICATES ELEVATED DDD, DDE, DDT AND LEAD CONTAMI- NATION: DDT (25 PPM AT 12
Future Area Name:	Not reported
Future Sub Area Name:	Not reported
Future Document Type:	Not reported
Future Due Date:	Not reported
Schedule Area Name:	Not reported
Schedule Sub Area Name:	Not reported
Schedule Document Type:	Not reported
Schedule Due Date:	Not reported
Schedule Revised Date:	Not reported

153
SSW
1/2-1
0.905 mi.
4776 ft.

DLC CASTRO
1172 CASTRO STREET
MOUNTAIN VIEW, CA 94040

CA ENVIROSTOR **S100851971**
CA HIST CORTESE **N/A**

Relative:
Higher

Actual:
119 ft.

ENVIROSTOR:

Name:	DLC CASTRO
Address:	1172 CASTRO STREET
City,State,Zip:	MOUNTAIN VIEW, CA 94040
Facility ID:	43010009
Status:	No Further Action
Status Date:	04/04/1996
Site Code:	200338
Site Type:	Evaluation
Site Type Detailed:	Evaluation

DLC CASTRO (Continued) **S100851971**

Acres: 2.7
NPL: NO
Regulatory Agencies: SMBRP, CITY OF MOUNTAIN VIEW
Lead Agency: CITY OF MOUNTAIN VIEW
Program Manager: Denise Tsuji
Supervisor: Denise Tsuji
Division Branch: Cleanup Berkeley
Assembly: 23
Senate: 13
Special Program: Not reported
Restricted Use: NO
Site Mgmt Req: NONE SPECIFIED
Funding: Responsible Party
Latitude: 37.38220
Longitude: -122.0865
APN: 189-61-023
Past Use: AGRICULTURAL - ROW CROPS
Potential COC: DDT
Confirmed COC: DDT
Potential Description: SOIL
Alias Name: 189-61-023
Alias Type: APN
Alias Name: 200338
Alias Type: Project Code (Site Code)
Alias Name: 43010009
Alias Type: Envirostor ID Number

Completed Info:
Completed Area Name: PROJECT WIDE
Completed Sub Area Name: Not reported
Completed Document Type: Preliminary Endangerment Assessment Report
Completed Date: 06/30/1993
Comments: Former 100 by 300 foot orchard developed with commercial offices under City permit which conditioned approval on preparation of a PEA Report. PEA that was prepared indicated 1-3 ppm DDT in top 6 inches of soil. Subsequently, City of Mountain View oversaw soil removal by developer.

Completed Area Name: PROJECT WIDE
Completed Sub Area Name: Not reported
Completed Document Type: Site Screening
Completed Date: 06/29/1990
Comments: Completed Site Screening. The property is presently a residential parcel in an area of mixed land use. The site was an orchard with a home, other buildings, and a storage shed. Sample results showed DDT, DDD, and DDE. in surface soil exceeding the TTLC. The developer proposed to excavate soil, encapsulate under a soil cap, and asphalt concrete paving. Residual soil sampled to confirm decontamination.

Completed Area Name: PROJECT WIDE
Completed Sub Area Name: Not reported
Completed Document Type: Site Inspections/Visit (Non LUR)
Completed Date: 09/08/1995
Comments: Not reported

Future Area Name: Not reported
Future Sub Area Name: Not reported
Future Document Type: Not reported

DLC CASTRO (Continued) **S100851971**

Future Due Date: Not reported
Schedule Area Name: Not reported
Schedule Sub Area Name: Not reported
Schedule Document Type: Not reported
Schedule Due Date: Not reported
Schedule Revised Date: Not reported

HIST CORTESE:
edr_fname: DLC CASTRO
edr_fadd1: 1172 CASTRO
City,State,Zip: MOUNTAIN VIEW, CA
Region: CORTESE
Facility County Code: 43
Reg By: CALSI
Reg Id: 43010009

154
NNE
1/2-1
0.916 mi.
4834 ft.

ADVANCED PHOTO CHEMICAL, INC.
1090 TERRA BELLA
MOUNTAIN VIEW, CA 94043

CA ENVIROSTOR **S101594605**
CA LUST **N/A**
CA SWEEPS UST
CA FID UST
CA CERS

Relative:
Lower

Actual:
38 ft.

ENVIROSTOR:
Name: JASCO CHEMICAL CORP
Address: 1090 TERRA BELLA AVE
City,State,Zip: MOUNTAIN VIEW, CA 94043
Facility ID: 43280111
Status: Refer: RCRA
Status Date: 06/08/1994
Site Code: Not reported
Site Type: Historical
Site Type Detailed: * Historical
Acres: Not reported
NPL: NO
Regulatory Agencies: NONE SPECIFIED
Lead Agency: NONE SPECIFIED
Program Manager: Not reported
Supervisor: Referred - Not Assigned
Division Branch: Cleanup Berkeley
Assembly: 23
Senate: 13
Special Program: Not reported
Restricted Use: NO
Site Mgmt Req: NONE SPECIFIED
Funding: Not reported
Latitude: 37.40881
Longitude: -122.0752
APN: 153-15-005
Past Use: NONE SPECIFIED
Potential COC: NONE SPECIFIED
Confirmed COC: NONE SPECIFIED
Potential Description: NONE SPECIFIED
Alias Name: MICRO POLYMER ASSOC
Alias Type: Alternate Name
Alias Name: 153-15-005
Alias Type: APN
Alias Name: 43280111

ADVANCED PHOTO CHEMICAL, INC. (Continued) **S101594605**

Alias Type: Envirostor ID Number

Completed Info:
Completed Area Name: PROJECT WIDE
Completed Sub Area Name: Not reported
Completed Document Type: * Discovery
Completed Date: 12/15/1981
Comments: FACILITY IDENTIFIED INACTIVE SITE ID'D FROM POLK DIRECTORY

Future Area Name: Not reported
Future Sub Area Name: Not reported
Future Document Type: Not reported
Future Due Date: Not reported
Schedule Area Name: Not reported
Schedule Sub Area Name: Not reported
Schedule Document Type: Not reported
Schedule Due Date: Not reported
Schedule Revised Date: Not reported

LUST:
Name: JASCO CHEMICAL COMPANY
Address: 1090 TERRA BELLA AVE
City,State,Zip: MOUNTAIN VIEW, CA 94043
Lead Agency: SAN FRANCISCO BAY RWQCB (REGION 2)
Case Type: LUST Cleanup Site
Geo Track: http://geotracker.waterboards.ca.gov/profile_report.asp?global_id=T0608591780
Global Id: T0608591780
Latitude: 37.4087619209795
Longitude: -122.075273239426
Status: Completed - Case Closed
Status Date: 10/01/1997
Case Worker: UUU
RB Case Number: 43-1955
Local Agency: SANTA CLARA COUNTY LOP
File Location: Not reported
Local Case Number: Not reported
Potential Media Affect: Under Investigation
Potential Contaminants of Concern: * Solvents
EPA Region: 9
Coordinate Source: Google Map Move
Cuf Case: NO
Quantity Released Gallons: Not reported
Begin Date: 05/11/1988
Leak Reported Date: 05/11/1988
How Discovered: Tank Closure
How Discovered Description: Not reported
Discharge Source: Tank
Discharge Cause: Physc / Mech Damage
Stop Method: Not reported
Stop Description: Not reported
No Further Action Date: 10/01/1997
CA Water Watershed Name: Santa Clara - Palo Alto (205.50)
Dwr Groundwater Subbasin Name: Santa Clara Valley - Santa Clara (2-009.02)
Disadvantaged Community: Not reported
CA Enviroscreen 3 Score: 31-35%
CA Enviroscreen 4 Score: 15-20%
Military DOD Site: No

ADVANCED PHOTO CHEMICAL, INC. (Continued) **S101594605**

Facility Project Subtype: Not reported
RWQCB Region: SAN FRANCISCO BAY RWQCB (REGION 2)
Site History: Not reported

LUST:
Global Id: T0608591780
Contact Type: Local Agency Caseworker
Contact Name: DEH CASEWORKER
Organization Name: SANTA CLARA COUNTY LOP
Address: 1555 Berger Drive, Suite 300
City: SAN JOSE
Email: smp@deh.sccgov.org
Phone Number: 4089183400

Global Id: T0608591780
Contact Type: Regional Board Caseworker - Primary Caseworker
Contact Name: Regional Water Board
Organization Name: SAN FRANCISCO BAY RWQCB (REGION 2)
Address: 1515 CLAY ST SUITE 1400
City: OAKLAND
Email: Not reported
Phone Number: Not reported

LUST:
Global Id: T0608591780
Action Type: Other
Date: 05/11/1988
Action: Leak Reported

Global Id: T0608591780
Action Type: Other
Date: 05/11/1988
Action: Leak Discovery

Global Id: T0608591780
Action Type: Other
Date: 05/11/1988
Action: Leak Stopped

LUST:
Global Id: T0608591780
Status: Open - Case Begin Date
Status Date: 05/11/1988

Global Id: T0608591780
Status: Completed - Case Closed
Status Date: 10/01/1997

SWEEPS UST:
Name: ADVANCED PHOTO CHEMICAL, INC.
Address: 1090 TERRA BELLA
City: MOUNTAIN VIEW
Status: Not reported
Comp Number: 8417
Number: Not reported

ADVANCED PHOTO CHEMICAL, INC. (Continued) **S101594605**

Board Of Equalization: Not reported
Referral Date: Not reported
Action Date: Not reported
Created Date: Not reported
Owner Tank Id: Not reported
SWRCB Tank Id: 43-005-008417-000001
Tank Status: Not reported
Capacity: 10000
Active Date: Not reported
Tank Use: UNKNOWN
STG: PRODUCT
Content: Not reported
Number Of Tanks: 9

Name: ADVANCED PHOTO CHEMICAL, INC.
Address: 1090 TERRA BELLA
City: MOUNTAIN VIEW
Status: Not reported
Comp Number: 8417
Number: Not reported
Board Of Equalization: Not reported
Referral Date: Not reported
Action Date: Not reported
Created Date: Not reported
Owner Tank Id: Not reported
SWRCB Tank Id: 43-005-008417-000002
Tank Status: Not reported
Capacity: 10000
Active Date: Not reported
Tank Use: M.V. FUEL
STG: PRODUCT
Content: LEADED
Number Of Tanks: Not reported

Name: ADVANCED PHOTO CHEMICAL, INC.
Address: 1090 TERRA BELLA
City: MOUNTAIN VIEW
Status: Not reported
Comp Number: 8417
Number: Not reported
Board Of Equalization: Not reported
Referral Date: Not reported
Action Date: Not reported
Created Date: Not reported
Owner Tank Id: Not reported
SWRCB Tank Id: 43-005-008417-000003
Tank Status: Not reported
Capacity: 1000
Active Date: Not reported
Tank Use: UNKNOWN
STG: PRODUCT
Content: Not reported
Number Of Tanks: Not reported

Name: ADVANCED PHOTO CHEMICAL, INC.
Address: 1090 TERRA BELLA
City: MOUNTAIN VIEW

ADVANCED PHOTO CHEMICAL, INC. (Continued) **S101594605**

Status:	Not reported
Comp Number:	8417
Number:	Not reported
Board Of Equalization:	Not reported
Referral Date:	Not reported
Action Date:	Not reported
Created Date:	Not reported
Owner Tank Id:	Not reported
SWRCB Tank Id:	43-005-008417-000004
Tank Status:	Not reported
Capacity:	1000
Active Date:	Not reported
Tank Use:	UNKNOWN
STG:	PRODUCT
Content:	Not reported
Number Of Tanks:	Not reported

Name:	ADVANCED PHOTO CHEMICAL, INC.
Address:	1090 TERRA BELLA
City:	MOUNTAIN VIEW
Status:	Not reported
Comp Number:	8417
Number:	Not reported
Board Of Equalization:	Not reported
Referral Date:	Not reported
Action Date:	Not reported
Created Date:	Not reported
Owner Tank Id:	Not reported
SWRCB Tank Id:	43-005-008417-000005
Tank Status:	Not reported
Capacity:	1500
Active Date:	Not reported
Tank Use:	UNKNOWN
STG:	PRODUCT
Content:	Not reported
Number Of Tanks:	Not reported

Name:	ADVANCED PHOTO CHEMICAL, INC.
Address:	1090 TERRA BELLA
City:	MOUNTAIN VIEW
Status:	Not reported
Comp Number:	8417
Number:	Not reported
Board Of Equalization:	Not reported
Referral Date:	Not reported
Action Date:	Not reported
Created Date:	Not reported
Owner Tank Id:	Not reported
SWRCB Tank Id:	43-005-008417-000006
Tank Status:	Not reported
Capacity:	4000
Active Date:	Not reported
Tank Use:	M.V. FUEL
STG:	PRODUCT
Content:	LEADED
Number Of Tanks:	Not reported

ADVANCED PHOTO CHEMICAL, INC. (Continued) **S101594605**

Name:	ADVANCED PHOTO CHEMICAL, INC.
Address:	1090 TERRA BELLA
City:	MOUNTAIN VIEW
Status:	Not reported
Comp Number:	8417
Number:	Not reported
Board Of Equalization:	Not reported
Referral Date:	Not reported
Action Date:	Not reported
Created Date:	Not reported
Owner Tank Id:	Not reported
SWRCB Tank Id:	43-005-008417-000007
Tank Status:	Not reported
Capacity:	5000
Active Date:	Not reported
Tank Use:	M.V. FUEL
STG:	PRODUCT
Content:	LEADED
Number Of Tanks:	Not reported

Name:	ADVANCED PHOTO CHEMICAL, INC.
Address:	1090 TERRA BELLA
City:	MOUNTAIN VIEW
Status:	Not reported
Comp Number:	8417
Number:	Not reported
Board Of Equalization:	Not reported
Referral Date:	Not reported
Action Date:	Not reported
Created Date:	Not reported
Owner Tank Id:	Not reported
SWRCB Tank Id:	43-005-008417-000008
Tank Status:	Not reported
Capacity:	5000
Active Date:	Not reported
Tank Use:	M.V. FUEL
STG:	PRODUCT
Content:	LEADED
Number Of Tanks:	Not reported

Name:	ADVANCED PHOTO CHEMICAL, INC.
Address:	1090 TERRA BELLA
City:	MOUNTAIN VIEW
Status:	Not reported
Comp Number:	8417
Number:	Not reported
Board Of Equalization:	Not reported
Referral Date:	Not reported
Action Date:	Not reported
Created Date:	Not reported
Owner Tank Id:	Not reported
SWRCB Tank Id:	43-005-008417-000009
Tank Status:	Not reported
Capacity:	8000
Active Date:	Not reported
Tank Use:	M.V. FUEL
STG:	PRODUCT

ADVANCED PHOTO CHEMICAL, INC. (Continued) **S101594605**

Content: LEADED
Number Of Tanks: Not reported

CA FID UST:
Facility ID: 43011915
Regulated By: UTNKI
Regulated ID: 00008417
Cortese Code: Not reported
SIC Code: Not reported
Facility Phone: 4159684323
Mail To: Not reported
Mailing Address: 1090 TERRA BELLA
Mailing Address 2: Not reported
Mailing City,St,Zip: MOUNTAIN VIEW 94043
Contact: Not reported
Contact Phone: Not reported
DUNs Number: Not reported
NPDES Number: Not reported
EPA ID: Not reported
Comments: Not reported
Status: Inactive

CERS:
Name: JASCO CHEMICAL COMPANY
Address: 1090 TERRA BELLA AVE
City,State,Zip: MOUNTAIN VIEW, CA 94043
Site ID: 738395
CERS ID: T0608591780
CERS Description: Leaking Underground Storage Tank Cleanup Site

Affiliation:
Affiliation Type Desc: Local Agency Caseworker
Entity Name: DEH CASEWORKER - SANTA CLARA COUNTY LOP
Entity Title: Not reported
Affiliation Address: 1555 Berger Drive, Suite 300
Affiliation City: SAN JOSE
Affiliation State: CA
Affiliation Country: Not reported
Affiliation Zip: Not reported
Affiliation Phone: 4089183400,

Affiliation Type Desc: Regional Board Caseworker
Entity Name: Regional Water Board - SAN FRANCISCO BAY RWQCB (REGION 2)
Entity Title: Not reported
Affiliation Address: 1515 CLAY ST SUITE 1400
Affiliation City: OAKLAND
Affiliation State: CA
Affiliation Country: Not reported
Affiliation Zip: Not reported
Affiliation Phone: ,

155 NNW 1/2-1 0.917 mi. 4843 ft. | **CALWEST PROPERTIES (SIERRA VISTA)**
465 SIERRA VISTA AVE
MOUNTAIN VIEW, CA 94043

Database(s): CA ENVIROSTOR, CA VCP, CA DEED
EDR ID Number: S106568332
EPA ID Number: N/A

Relative: Lower
Actual: 37 ft.

ENVIROSTOR:

Name:	CALWEST PROPERTIES (SIERRA VISTA)
Address:	465 SIERRA VISTA AVE
City,State,Zip:	MOUNTAIN VIEW, CA 94043
Facility ID:	43010004
Status:	Certified O&M - Land Use Restrictions Only
Status Date:	04/24/2014
Site Code:	201044
Site Type:	Voluntary Cleanup
Site Type Detailed:	Voluntary Agreement
Acres:	1
NPL:	NO
Regulatory Agencies:	SMBRP, CITY OF MOUNTAIN VIEW
Lead Agency:	CITY OF MOUNTAIN VIEW,SMBRP
Program Manager:	Not reported
Supervisor:	Karina Navarro
Division Branch:	Cleanup Berkeley
Assembly:	23
Senate:	13
Special Program:	Voluntary Agreement - Standard Voluntary Agreement
Restricted Use:	YES
Site Mgmt Req:	ASP, DAY, HOS, EX, GW, OIL, NSUB, SCH, FOOD
Funding:	Responsible Party
Latitude:	37.40849
Longitude:	-122.0891
APN:	150-52-015, 150-52-016
Past Use:	PESTICIDE/INSECTIDE/RODENTICIDE STORAGE
Potential COC:	Chlordane DDD DDE DDT
Confirmed COC:	Chlordane DDD DDE DDT
Potential Description:	SOIL
Alias Name:	AERO INC
Alias Type:	Alternate Name
Alias Name:	CAL-WEST PROPERTIES
Alias Type:	Alternate Name
Alias Name:	CAL-WEST PROPERTIES (SIERRA VISTA)
Alias Type:	Alternate Name
Alias Name:	PIED-PIPER INC
Alias Type:	Alternate Name
Alias Name:	SIERRA VISTA PROPERTY
Alias Type:	Alternate Name
Alias Name:	150-52-015
Alias Type:	APN
Alias Name:	150-52-016
Alias Type:	APN
Alias Name:	CAD982400285
Alias Type:	EPA Identification Number
Alias Name:	110033618324
Alias Type:	EPA (FRS #)
Alias Name:	200288
Alias Type:	Project Code (Site Code)
Alias Name:	201044
Alias Type:	Project Code (Site Code)
Alias Name:	43010004

CALWEST PROPERTIES (SIERRA VISTA) (Continued) **S106568332**

Alias Type: Envirostor ID Number

Completed Info:

Completed Area Name: PROJECT WIDE
Completed Sub Area Name: Not reported
Completed Document Type: Correspondence
Completed Date: 09/09/2021
Comments: A reminder to the home owner association (HOA) to perform an annual inspection.

Completed Area Name: PROJECT WIDE
Completed Sub Area Name: Not reported
Completed Document Type: 5 Year Review Reports
Completed Date: 04/28/2014
Comments: The Department of Toxic Substances Control (DTSC) performed a Five-Year Review to assure that the implemented remedy continues to be protective of public health, safety, and the environment. DTSC conducted as site visit as part of the Five-Year Review and observed the capped area to be in good condition and did not observe evidence of any activities prohibited by the Land Use Covenant. DTSC concluded that the remedy remains protective of human health and the environment.

Completed Area Name: PROJECT WIDE
Completed Sub Area Name: Not reported
Completed Document Type: Land Use Restriction Monitoring Report
Completed Date: 06/03/2016
Comments: Not reported

Completed Area Name: PROJECT WIDE
Completed Sub Area Name: Not reported
Completed Document Type: Operation and Maintenance Report
Completed Date: 03/13/2017
Comments: Not reported

Completed Area Name: PROJECT WIDE
Completed Sub Area Name: Not reported
Completed Document Type: Annual Oversight Cost Estimate
Completed Date: 11/01/2019
Comments: Not reported

Completed Area Name: PROJECT WIDE
Completed Sub Area Name: Not reported
Completed Document Type: Annual Oversight Cost Estimate
Completed Date: 10/05/2020
Comments: Emailed annual cost estimate letter (FY20/21) on 10/5/2020. -EC,, 10/5/2020

Completed Area Name: PROJECT WIDE
Completed Sub Area Name: Not reported
Completed Document Type: Annual Oversight Cost Estimate
Completed Date: 09/28/2021
Comments: Not reported

Completed Area Name: PROJECT WIDE
Completed Sub Area Name: Not reported
Completed Document Type: Correspondence
Completed Date: 03/22/2019

CALWEST PROPERTIES (SIERRA VISTA) (Continued) **S106568332**

Comments:	Nacer Abrouk of the homeowners' association confirmed receiving DTSC's request for the annual cap inspection report and indicated it was being prepared.
Completed Area Name:	PROJECT WIDE
Completed Sub Area Name:	Not reported
Completed Document Type:	Operation and Maintenance Report
Completed Date:	11/12/2014
Comments:	Not reported
Completed Area Name:	PROJECT WIDE
Completed Sub Area Name:	Not reported
Completed Document Type:	Operation and Maintenance Report
Completed Date:	03/27/2019
Comments:	Not reported
Completed Area Name:	PROJECT WIDE
Completed Sub Area Name:	Not reported
Completed Document Type:	Operation and Maintenance Report
Completed Date:	10/02/2020
Comments:	The Department of Toxic Substance Control (DTSC) has reviewed the Cal West Properties (Sierra Vista) Inspection Report (Report). The Report documented that a cap inspection was performed on July 2, 2020. The property was found to be in compliance with the restrictions and requirements of the Land Use Covenant (LUC) and that the cap is in good condition. Therefore, DTSC approves the report. In order to return to the schedule previously established for annual inspections, the next inspection report is due February 3, 2021. -EC, 10/2/2020
Completed Area Name:	PROJECT WIDE
Completed Sub Area Name:	Not reported
Completed Document Type:	Correspondence
Completed Date:	03/17/2014
Comments:	Not reported
Completed Area Name:	PROJECT WIDE
Completed Sub Area Name:	Not reported
Completed Document Type:	Annual Oversight Cost Estimate
Completed Date:	10/17/2018
Comments:	DTSC provided an annual oversight cost estimate for fiscal year 2018/2019.
Completed Area Name:	PROJECT WIDE
Completed Sub Area Name:	Not reported
Completed Document Type:	*Correspondence - Received
Completed Date:	03/25/2010
Comments:	Not reported
Completed Area Name:	PROJECT WIDE
Completed Sub Area Name:	Not reported
Completed Document Type:	5 Year Review Reports
Completed Date:	06/30/2020
Comments:	The Department of Toxic Substances Control (DTSC) performed a Five-Year Review to assure that the implemented remedy continues to be protective of public health, safety, and the environment. DTSC concluded that the remedy remains protective of human health and the environment.

CALWEST PROPERTIES (SIERRA VISTA) (Continued) **S106568332**

Completed Area Name:	PROJECT WIDE
Completed Sub Area Name:	Not reported
Completed Document Type:	Operation and Maintenance Report
Completed Date:	03/16/2018
Comments:	Not reported

Completed Area Name:	PROJECT WIDE
Completed Sub Area Name:	Not reported
Completed Document Type:	Site Screening
Completed Date:	04/11/2001
Comments:	DTSC completed a Site Inspection Re-Assessment for the U.S. Environmental Protection Agency. As the lead regulatory agency for the Site, DTSC had approved a Removal Action Workplan for the Site on October 30, 1998. It was noted in the Site Inspection Re-Assessment that implementation of the Removal Action Workplan had been significantly delayed due to the City of Mountain View's building permit process and the Site owner's funding problem for construction of the multifamily residential buildings. Based on the Site Inspection Re-Assesment it was determined the Site did not qualify for further remedial site assessment under the Comprehensive Environmental Response, Compensation, and Liability Act.

Completed Area Name:	PROJECT WIDE
Completed Sub Area Name:	Not reported
Completed Document Type:	Certification
Completed Date:	10/18/2004
Comments:	Certification amendment to add parcels located at 1905 San Ramon Avenue. As part of the cleanup, all contaminated soil was excavated to unrestricted levels and removed from this parcel.

Completed Area Name:	PROJECT WIDE
Completed Sub Area Name:	Not reported
Completed Document Type:	Land Use Restriction - Site Inspection/Visit
Completed Date:	07/24/2008
Comments:	The concrete cap appeared to be in good condition, no major cracks were observed. There was no evidence of any activities prohibited by the Deed Restriction.

Completed Area Name:	PROJECT WIDE
Completed Sub Area Name:	Not reported
Completed Document Type:	Land Use Restriction - Site Inspection/Visit
Completed Date:	10/07/2010
Comments:	Not reported

Completed Area Name:	PROJECT WIDE
Completed Sub Area Name:	Not reported
Completed Document Type:	Land Use Restriction - Site Inspection/Visit
Completed Date:	09/22/2011
Comments:	Not reported

Completed Area Name:	PROJECT WIDE
Completed Sub Area Name:	Not reported
Completed Document Type:	Letter - Demand
Completed Date:	02/17/2012
Comments:	Demand letter #2

Completed Area Name:	PROJECT WIDE

CALWEST PROPERTIES (SIERRA VISTA) (Continued) **S106568332**

Completed Sub Area Name: Not reported
Completed Document Type: Letter - Demand
Completed Date: 07/19/2012
Comments: Demand letter #1

Completed Area Name: PROJECT WIDE
Completed Sub Area Name: Not reported
Completed Document Type: Annual Oversight Cost Estimate
Completed Date: 10/12/2012
Comments: Not reported

Completed Area Name: PROJECT WIDE
Completed Sub Area Name: Not reported
Completed Document Type: Annual Oversight Cost Estimate
Completed Date: 11/21/2013
Comments: Not reported

Completed Area Name: PROJECT WIDE
Completed Sub Area Name: Not reported
Completed Document Type: Annual Oversight Cost Estimate
Completed Date: 10/15/2014
Comments: Not reported

Completed Area Name: PROJECT WIDE
Completed Sub Area Name: Not reported
Completed Document Type: Annual Oversight Cost Estimate
Completed Date: 10/09/2015
Comments: Not reported

Completed Area Name: PROJECT WIDE
Completed Sub Area Name: Not reported
Completed Document Type: Annual Oversight Cost Estimate
Completed Date: 09/30/2016
Comments: Not reported

Completed Area Name: PROJECT WIDE
Completed Sub Area Name: Not reported
Completed Document Type: Annual Oversight Cost Estimate
Completed Date: 10/06/2017
Comments: Not reported

Completed Area Name: PROJECT WIDE
Completed Sub Area Name: Not reported
Completed Document Type: Annual Oversight Cost Estimate
Completed Date: 12/15/2011
Comments: Not reported

Completed Area Name: PROJECT WIDE
Completed Sub Area Name: Not reported
Completed Document Type: Letter - Demand
Completed Date: 01/19/2012
Comments: Demand letter #1

Completed Area Name: PROJECT WIDE
Completed Sub Area Name: Not reported
Completed Document Type: Correspondence
Completed Date: 05/07/2013

CALWEST PROPERTIES (SIERRA VISTA) (Continued) **S106568332**

Comments: Not reported

Completed Area Name: PROJECT WIDE
Completed Sub Area Name: Not reported
Completed Document Type: 5 Year Review Reports
Completed Date: 08/28/2007
Comments: Completed 5 year review reports.

Completed Area Name: PROJECT WIDE
Completed Sub Area Name: Not reported
Completed Document Type: Removal Action Design
Completed Date: 05/10/2001
Comments: Removal Design for selected alternative approved.

Completed Area Name: PROJECT WIDE
Completed Sub Area Name: Not reported
Completed Document Type: Removal Action Completion Report
Completed Date: 10/28/2002
Comments: Approved Removal Action. Implementation of the RAW began in June 2001 and was completed in July 2002.

Completed Area Name: PROJECT WIDE
Completed Sub Area Name: Not reported
Completed Document Type: Removal Action Workplan
Completed Date: 09/30/1998
Comments: RAW to address pesticide-impacted soil approved.

Completed Area Name: PROJECT WIDE
Completed Sub Area Name: Not reported
Completed Document Type: Site Screening
Completed Date: 10/07/1997
Comments: Completed Site Screening. Investigations found primarily DDT and chlordane. Between 1985 and 1986, the on-site structures were demolished and cleared from the site. The Site was regraded and construction of residential townhouses began. The construction was discontinued due to the discovery of pesticide impacted soils.

Completed Area Name: PROJECT WIDE
Completed Sub Area Name: Not reported
Completed Document Type: Preliminary Assessment Report
Completed Date: 02/03/1989
Comments: Results from various sampling activities indicated elevated levels of pesticides.

Completed Area Name: PROJECT WIDE
Completed Sub Area Name: Not reported
Completed Document Type: Site Screening
Completed Date: 01/03/1989
Comments: Not reported

Completed Area Name: PROJECT WIDE
Completed Sub Area Name: Not reported
Completed Document Type: Amendment - Order/Agreement
Completed Date: 02/02/1998
Comments: VCA Amended to revise Project Schedule.

Completed Area Name: PROJECT WIDE

CALWEST PROPERTIES (SIERRA VISTA) (Continued) **S106568332**

Completed Sub Area Name: Not reported
Completed Document Type: Land Use Restriction - Site Inspection/Visit
Completed Date: 06/07/2006
Comments: Not reported

Completed Area Name: PROJECT WIDE
Completed Sub Area Name: Not reported
Completed Document Type: Land Use Restriction - Site Inspection/Visit
Completed Date: 06/29/2007
Comments: No problems noted during the inspection.

Completed Area Name: PROJECT WIDE
Completed Sub Area Name: Not reported
Completed Document Type: Other Report
Completed Date: 05/26/2004
Comments: Cap Inspection signed off 5/26/04.

Completed Area Name: PROJECT WIDE
Completed Sub Area Name: Not reported
Completed Document Type: Other Report
Completed Date: 05/23/2005
Comments: Cap Inspection signed off 5/23/05.

Completed Area Name: PROJECT WIDE
Completed Sub Area Name: Not reported
Completed Document Type: Land Use Restriction - Site Inspection/Visit
Completed Date: 09/10/2009
Comments: The capped area includes the driveway entrance to the townhouse complex and includes parking areas, landscaped areas, and a sandbox. The concrete cap appeared to be in good condition, no major cracks were observed. There was no evidence of any activities prohibited by the Deed Restriction.

Completed Area Name: PROJECT WIDE
Completed Sub Area Name: Not reported
Completed Document Type: Operation & Maintenance Order/Agreement
Completed Date: 04/29/2003
Comments: Operation and Maintenance Agreement requires implementation of O&M Plan which outlines requirement to maintain cap.

Completed Area Name: PROJECT WIDE
Completed Sub Area Name: Not reported
Completed Document Type: Land Use Restriction
Completed Date: 05/05/2003
Comments: Deed Restriction recorded for the capped area (on-site parking area).

Completed Area Name: PROJECT WIDE
Completed Sub Area Name: Not reported
Completed Document Type: CEQA - Initial Study/ Mitigated Neg. Dec. (MND)
Completed Date: 09/24/1998
Comments: Negative Declaration part of the Final RAW document.

Completed Area Name: PROJECT WIDE
Completed Sub Area Name: Not reported
Completed Document Type: Certification
Completed Date: 05/15/2003
Comments: Certification of completion of all remedial actions outlined in RAW.

CALWEST PROPERTIES (SIERRA VISTA) (Continued) **S106568332**

Completed Area Name:	PROJECT WIDE
Completed Sub Area Name:	Not reported
Completed Document Type:	Standard Voluntary Agreement
Completed Date:	09/29/1997
Comments:	Voluntary Cleanup Agreement with Beryl Anderson Trust.

Completed Area Name:	PROJECT WIDE
Completed Sub Area Name:	Not reported
Completed Document Type:	* Discovery
Completed Date:	11/07/1985
Comments:	Not reported

Completed Area Name:	PROJECT WIDE
Completed Sub Area Name:	Not reported
Completed Document Type:	Annual Oversight Cost Estimate
Completed Date:	09/30/2009
Comments:	Not reported

Future Area Name:	Not reported
Future Sub Area Name:	Not reported
Future Document Type:	Not reported
Future Due Date:	Not reported
Schedule Area Name:	Not reported
Schedule Sub Area Name:	Not reported
Schedule Document Type:	Not reported
Schedule Due Date:	Not reported
Schedule Revised Date:	Not reported

VCP:

Name:	CALWEST PROPERTIES (SIERRA VISTA)
Address:	465 SIERRA VISTA AVE
City,State,Zip:	MOUNTAIN VIEW, CA 94043
Facility ID:	43010004
Site Type:	Voluntary Cleanup
Site Type Detail:	Voluntary Agreement
Site Mgmt. Req.:	ASP, DAY, HOS, EX, GW, OIL, NSUB, SCH, FOOD
Acres:	1
National Priorities List:	NO
Cleanup Oversight Agencies:	SMBRP, CITY OF MOUNTAIN VIEW
Lead Agency:	CITY OF MOUNTAIN VIEW,SMBRP
Lead Agency Description:	MOUNTAIN VIEW, CITY OF
Lead Agency Description:	DTSC - Site Cleanup Program
Project Manager:	Not reported
Supervisor:	Karina Navarro
Division Branch:	Cleanup Berkeley
Site Code:	201044
Assembly:	23
Senate:	13
Special Programs Code:	Voluntary Agreement - Standard Voluntary Agreement
Status:	Certified O&M - Land Use Restrictions Only
Status Date:	04/24/2014
Restricted Use:	YES
Funding:	Responsible Party
Lat/Long:	37.40849 / -122.0891
APN:	150-52-015, 150-52-016
Past Use:	PESTICIDE/INSECTIDE/RODENTICIDE STORAGE
Potential COC:	30004, 30006, 30007, 30008

CALWEST PROPERTIES (SIERRA VISTA) (Continued) **S106568332**

Confirmed COC:	30004,30006,30007,30008
Potential Description:	SOIL
Alias Name:	AERO INC
Alias Type:	Alternate Name
Alias Name:	CAL-WEST PROPERTIES
Alias Type:	Alternate Name
Alias Name:	CAL-WEST PROPERTIES (SIERRA VISTA)
Alias Type:	Alternate Name
Alias Name:	PIED-PIPER INC
Alias Type:	Alternate Name
Alias Name:	SIERRA VISTA PROPERTY
Alias Type:	Alternate Name
Alias Name:	150-52-015
Alias Type:	APN
Alias Name:	150-52-016
Alias Type:	APN
Alias Name:	CAD982400285
Alias Type:	EPA Identification Number
Alias Name:	110033618324
Alias Type:	EPA (FRS #)
Alias Name:	200288
Alias Type:	Project Code (Site Code)
Alias Name:	201044
Alias Type:	Project Code (Site Code)
Alias Name:	43010004
Alias Type:	Envirostor ID Number

Completed Info:

Completed Area Name:	PROJECT WIDE
Completed Sub Area Name:	Not reported
Completed Document Type:	Correspondence
Completed Date:	09/09/2021
Comments:	A reminder to the home owner association (HOA) to perform an annual inspection.

Completed Area Name:	PROJECT WIDE
Completed Sub Area Name:	Not reported
Completed Document Type:	5 Year Review Reports
Completed Date:	04/28/2014
Comments:	The Department of Toxic Substances Control (DTSC) performed a Five-Year Review to assure that the implemented remedy continues to be protective of public health, safety, and the environment. DTSC conducted as site visit as part of the Five-Year Review and observed the capped area to be in good condition and did not observe evidence of any activities prohibited by the Land Use Covenant. DTSC concluded that the remedy remains protective of human health and the environment.

Completed Area Name:	PROJECT WIDE
Completed Sub Area Name:	Not reported
Completed Document Type:	Land Use Restriction Monitoring Report
Completed Date:	06/03/2016
Comments:	Not reported

Completed Area Name:	PROJECT WIDE
Completed Sub Area Name:	Not reported
Completed Document Type:	Operation and Maintenance Report
Completed Date:	03/13/2017

CALWEST PROPERTIES (SIERRA VISTA) (Continued) **S106568332**

Comments: Not reported

Completed Area Name: PROJECT WIDE
Completed Sub Area Name: Not reported
Completed Document Type: Annual Oversight Cost Estimate
Completed Date: 11/01/2019
Comments: Not reported

Completed Area Name: PROJECT WIDE
Completed Sub Area Name: Not reported
Completed Document Type: Annual Oversight Cost Estimate
Completed Date: 10/05/2020
Comments: Emailed annual cost estimate letter (FY20/21) on 10/5/2020. -EC,, 10/5/2020

Completed Area Name: PROJECT WIDE
Completed Sub Area Name: Not reported
Completed Document Type: Annual Oversight Cost Estimate
Completed Date: 09/28/2021
Comments: Not reported

Completed Area Name: PROJECT WIDE
Completed Sub Area Name: Not reported
Completed Document Type: Correspondence
Completed Date: 03/22/2019
Comments: Nacer Abrouk of the homeowners' association confirmed receiving DTSC's request for the annual cap inspection report and indicated it was being prepared.

Completed Area Name: PROJECT WIDE
Completed Sub Area Name: Not reported
Completed Document Type: Operation and Maintenance Report
Completed Date: 11/12/2014
Comments: Not reported

Completed Area Name: PROJECT WIDE
Completed Sub Area Name: Not reported
Completed Document Type: Operation and Maintenance Report
Completed Date: 03/27/2019
Comments: Not reported

Completed Area Name: PROJECT WIDE
Completed Sub Area Name: Not reported
Completed Document Type: Operation and Maintenance Report
Completed Date: 10/02/2020
Comments: The Department of Toxic Substance Control (DTSC) has reviewed the Cal West Properties (Sierra Vista) Inspection Report (Report). The Report documented that a cap inspection was performed on July 2, 2020. The property was found to be in compliance with the restrictions and requirements of the Land Use Covenant (LUC) and that the cap is in good condition. Therefore, DTSC approves the report. In order to return to the schedule previously established for annual inspections, the next inspection report is due February 3, 2021. -EC, 10/2/2020

Completed Area Name: PROJECT WIDE
Completed Sub Area Name: Not reported
Completed Document Type: Correspondence

CALWEST PROPERTIES (SIERRA VISTA) (Continued) **S106568332**

Completed Date: 03/17/2014
Comments: Not reported

Completed Area Name: PROJECT WIDE
Completed Sub Area Name: Not reported
Completed Document Type: Annual Oversight Cost Estimate
Completed Date: 10/17/2018
Comments: DTSC provided an annual oversight cost estimate for fiscal year 2018/2019.

Completed Area Name: PROJECT WIDE
Completed Sub Area Name: Not reported
Completed Document Type: *Correspondence - Received
Completed Date: 03/25/2010
Comments: Not reported

Completed Area Name: PROJECT WIDE
Completed Sub Area Name: Not reported
Completed Document Type: 5 Year Review Reports
Completed Date: 06/30/2020
Comments: The Department of Toxic Substances Control (DTSC) performed a Five-Year Review to assure that the implemented remedy continues to be protective of public health, safety, and the environment. DTSC concluded that the remedy remains protective of human health and the environment.

Completed Area Name: PROJECT WIDE
Completed Sub Area Name: Not reported
Completed Document Type: Operation and Maintenance Report
Completed Date: 03/16/2018
Comments: Not reported

Completed Area Name: PROJECT WIDE
Completed Sub Area Name: Not reported
Completed Document Type: Site Screening
Completed Date: 04/11/2001
Comments: DTSC completed a Site Inspection Re-Assessment for the U.S. Environmental Protection Agency. As the lead regulatory agency for the Site, DTSC had approved a Removal Action Workplan for the Site on October 30, 1998. It was noted in the Site Inspection Re-Assessment that implementation of the Removal Action Workplan had been significantly delayed due to the City of Mountain View's building permit process and the Site owner's funding problem for construction of the multifamily residential buildings. Based on the Site Inspection Re-Assesment it was determined the Site did not qualify for further remedial site assessment under the Comprehensive Environmental Response, Compensation, and Liability Act.

Completed Area Name: PROJECT WIDE
Completed Sub Area Name: Not reported
Completed Document Type: Certification
Completed Date: 10/18/2004
Comments: Certification amendment to add parcels located at 1905 San Ramon Avenue. As part of the cleanup, all contaminated soil was excavated to unrestricted levels and removed from this parcel.

Completed Area Name: PROJECT WIDE

CALWEST PROPERTIES (SIERRA VISTA) (Continued) **S106568332**

Completed Sub Area Name: Not reported
Completed Document Type: Land Use Restriction - Site Inspection/Visit
Completed Date: 07/24/2008
Comments: The concrete cap appeared to be in good condition, no major cracks were observed. There was no evidence of any activities prohibited by the Deed Restriction.

Completed Area Name: PROJECT WIDE
Completed Sub Area Name: Not reported
Completed Document Type: Land Use Restriction - Site Inspection/Visit
Completed Date: 10/07/2010
Comments: Not reported

Completed Area Name: PROJECT WIDE
Completed Sub Area Name: Not reported
Completed Document Type: Land Use Restriction - Site Inspection/Visit
Completed Date: 09/22/2011
Comments: Not reported

Completed Area Name: PROJECT WIDE
Completed Sub Area Name: Not reported
Completed Document Type: Letter - Demand
Completed Date: 02/17/2012
Comments: Demand letter #2

Completed Area Name: PROJECT WIDE
Completed Sub Area Name: Not reported
Completed Document Type: Letter - Demand
Completed Date: 07/19/2012
Comments: Demand letter #1

Completed Area Name: PROJECT WIDE
Completed Sub Area Name: Not reported
Completed Document Type: Annual Oversight Cost Estimate
Completed Date: 10/12/2012
Comments: Not reported

Completed Area Name: PROJECT WIDE
Completed Sub Area Name: Not reported
Completed Document Type: Annual Oversight Cost Estimate
Completed Date: 11/21/2013
Comments: Not reported

Completed Area Name: PROJECT WIDE
Completed Sub Area Name: Not reported
Completed Document Type: Annual Oversight Cost Estimate
Completed Date: 10/15/2014
Comments: Not reported

Completed Area Name: PROJECT WIDE
Completed Sub Area Name: Not reported
Completed Document Type: Annual Oversight Cost Estimate
Completed Date: 10/09/2015
Comments: Not reported

Completed Area Name: PROJECT WIDE
Completed Sub Area Name: Not reported

CALWEST PROPERTIES (SIERRA VISTA) (Continued) **S106568332**

Completed Document Type: Annual Oversight Cost Estimate
Completed Date: 09/30/2016
Comments: Not reported

Completed Area Name: PROJECT WIDE
Completed Sub Area Name: Not reported
Completed Document Type: Annual Oversight Cost Estimate
Completed Date: 10/06/2017
Comments: Not reported

Completed Area Name: PROJECT WIDE
Completed Sub Area Name: Not reported
Completed Document Type: Annual Oversight Cost Estimate
Completed Date: 12/15/2011
Comments: Not reported

Completed Area Name: PROJECT WIDE
Completed Sub Area Name: Not reported
Completed Document Type: Letter - Demand
Completed Date: 01/19/2012
Comments: Demand letter #1

Completed Area Name: PROJECT WIDE
Completed Sub Area Name: Not reported
Completed Document Type: Correspondence
Completed Date: 05/07/2013
Comments: Not reported

Completed Area Name: PROJECT WIDE
Completed Sub Area Name: Not reported
Completed Document Type: 5 Year Review Reports
Completed Date: 08/28/2007
Comments: Completed 5 year review reports.

Completed Area Name: PROJECT WIDE
Completed Sub Area Name: Not reported
Completed Document Type: Removal Action Design
Completed Date: 05/10/2001
Comments: Removal Design for selected alternative approved.

Completed Area Name: PROJECT WIDE
Completed Sub Area Name: Not reported
Completed Document Type: Removal Action Completion Report
Completed Date: 10/28/2002
Comments: Approved Removal Action. Implementation of the RAW began in June 2001 and was completed in July 2002.

Completed Area Name: PROJECT WIDE
Completed Sub Area Name: Not reported
Completed Document Type: Removal Action Workplan
Completed Date: 09/30/1998
Comments: RAW to address pesticide-impacted soil approved.

Completed Area Name: PROJECT WIDE
Completed Sub Area Name: Not reported
Completed Document Type: Site Screening
Completed Date: 10/07/1997

CALWEST PROPERTIES (SIERRA VISTA) (Continued) **S106568332**

Comments:	Completed Site Screening. Investigations found primarily DDT and chlordane. Between 1985 and 1986, the on-site structures were demolished and cleared from the site. The Site was regraded and construction of residential townhouses began. The construction was discontinued due to the discovery of pesticide impacted soils.
Completed Area Name:	PROJECT WIDE
Completed Sub Area Name:	Not reported
Completed Document Type:	Preliminary Assessment Report
Completed Date:	02/03/1989
Comments:	Results from various sampling activities indicated elevated levels of pesticides.
Completed Area Name:	PROJECT WIDE
Completed Sub Area Name:	Not reported
Completed Document Type:	Site Screening
Completed Date:	01/03/1989
Comments:	Not reported
Completed Area Name:	PROJECT WIDE
Completed Sub Area Name:	Not reported
Completed Document Type:	Amendment - Order/Agreement
Completed Date:	02/02/1998
Comments:	VCA Amended to revise Project Schedule.
Completed Area Name:	PROJECT WIDE
Completed Sub Area Name:	Not reported
Completed Document Type:	Land Use Restriction - Site Inspection/Visit
Completed Date:	06/07/2006
Comments:	Not reported
Completed Area Name:	PROJECT WIDE
Completed Sub Area Name:	Not reported
Completed Document Type:	Land Use Restriction - Site Inspection/Visit
Completed Date:	06/29/2007
Comments:	No problems noted during the inspection.
Completed Area Name:	PROJECT WIDE
Completed Sub Area Name:	Not reported
Completed Document Type:	Other Report
Completed Date:	05/26/2004
Comments:	Cap Inspection signed off 5/26/04.
Completed Area Name:	PROJECT WIDE
Completed Sub Area Name:	Not reported
Completed Document Type:	Other Report
Completed Date:	05/23/2005
Comments:	Cap Inspection signed off 5/23/05.
Completed Area Name:	PROJECT WIDE
Completed Sub Area Name:	Not reported
Completed Document Type:	Land Use Restriction - Site Inspection/Visit
Completed Date:	09/10/2009
Comments:	The capped area includes the driveway entrance to the townhouse complex and includes parking areas, landscaped areas, and a sandbox. The concrete cap appeared to be in good condition, no major cracks were observed. There was no evidence of any activities prohibited by

CALWEST PROPERTIES (SIERRA VISTA) (Continued) **S106568332**

the Deed Restriction.

Completed Area Name: PROJECT WIDE
Completed Sub Area Name: Not reported
Completed Document Type: Operation & Maintenance Order/Agreement
Completed Date: 04/29/2003
Comments: Operation and Maintenance Agreement requires implementation of O&M Plan which outlines requirement to maintain cap.

Completed Area Name: PROJECT WIDE
Completed Sub Area Name: Not reported
Completed Document Type: Land Use Restriction
Completed Date: 05/05/2003
Comments: Deed Restriction recorded for the capped area (on-site parking area).

Completed Area Name: PROJECT WIDE
Completed Sub Area Name: Not reported
Completed Document Type: CEQA - Initial Study/ Mitigated Neg. Dec. (MND)
Completed Date: 09/24/1998
Comments: Negative Declaration part of the Final RAW document.

Completed Area Name: PROJECT WIDE
Completed Sub Area Name: Not reported
Completed Document Type: Certification
Completed Date: 05/15/2003
Comments: Certification of completion of all remedial actions outlined in RAW.

Completed Area Name: PROJECT WIDE
Completed Sub Area Name: Not reported
Completed Document Type: Standard Voluntary Agreement
Completed Date: 09/29/1997
Comments: Voluntary Cleanup Agreement with Beryl Anderson Trust.

Completed Area Name: PROJECT WIDE
Completed Sub Area Name: Not reported
Completed Document Type: * Discovery
Completed Date: 11/07/1985
Comments: Not reported

Completed Area Name: PROJECT WIDE
Completed Sub Area Name: Not reported
Completed Document Type: Annual Oversight Cost Estimate
Completed Date: 09/30/2009
Comments: Not reported

Future Area Name: Not reported
Future Sub Area Name: Not reported
Future Document Type: Not reported
Future Due Date: Not reported
Schedule Area Name: Not reported
Schedule Sub Area Name: Not reported
Schedule Document Type: Not reported
Schedule Due Date: Not reported
Schedule Revised Date: Not reported

DEED:
Name: CALWEST PROPERTIES (SIERRA VISTA)

CALWEST PROPERTIES (SIERRA VISTA) (Continued) **S106568332**

Address: 465 SIERRA VISTA AVE
City,State,Zip: MOUNTAIN VIEW, CA 94043
Envirostor ID: 43010004
Area: PROJECT WIDE
Sub Area: Not reported
Site Type: VOLUNTARY CLEANUP
Status: CERTIFIED O&M - LAND USE RESTRICTIONS ONLY
Agency: Not reported
Covenant Uploaded: Not reported
Deed Date(s): Not reported
File Name: Envirostor Land Use Restrictions

156
East
1/2-1
0.941 mi.
4970 ft.

ENSIGN GLADYS
125 GLADYS AVENUE
MOUNTAIN VIEW, CA 94043

CA ENVIROSTOR **S100204268**
CA HIST CORTESE **N/A**

Relative:
Higher

Actual:
79 ft.

ENVIROSTOR:
Name: ENSIGN GLADYS
Address: 125 GLADYS AVENUE
City,State,Zip: MOUNTAIN VIEW, CA 94043
Facility ID: 43010013
Status: Refer: Other Agency
Status Date: 10/10/1991
Site Code: 200250
Site Type: Historical
Site Type Detailed: * Historical
Acres: Not reported
NPL: NO
Regulatory Agencies: NONE SPECIFIED
Lead Agency: NONE SPECIFIED
Program Manager: Not reported
Supervisor: Referred - Not Assigned
Division Branch: Cleanup Berkeley
Assembly: 23
Senate: 13
Special Program: Not reported
Restricted Use: NO
Site Mgmt Req: NONE SPECIFIED
Funding: Not reported
Latitude: 37.39535
Longitude: -122.0633
APN: 160-50-028
Past Use: NONE SPECIFIED
Potential COC: NONE SPECIFIED
Confirmed COC: NONE SPECIFIED
Potential Description: NONE SPECIFIED
Alias Name: ENSIGN GLADYS
Alias Type: Alternate Name
Alias Name: 160-50-028
Alias Type: APN
Alias Name: 200250
Alias Type: Project Code (Site Code)
Alias Name: 43010013
Alias Type: Envirostor ID Number

Completed Info:

ENSIGN GLADYS (Continued) **S100204268**

Completed Area Name:	PROJECT WIDE
Completed Sub Area Name:	Not reported
Completed Document Type:	Preliminary Endangerment Assessment Report
Completed Date:	10/01/1991
Comments:	Not reported
Future Area Name:	Not reported
Future Sub Area Name:	Not reported
Future Document Type:	Not reported
Future Due Date:	Not reported
Schedule Area Name:	Not reported
Schedule Sub Area Name:	Not reported
Schedule Document Type:	Not reported
Schedule Due Date:	Not reported
Schedule Revised Date:	Not reported

HIST CORTESE:

edr_fname:	ENSIGN GLADYS
edr_fadd1:	125 GLADYS
City,State,Zip:	MOUNTAIN VIEW, CA 94043
Region:	CORTESE
Facility County Code:	43
Reg By:	CALSI
Reg Id:	43010013

AC157 **MICROCHIP TECHNOLOGY INC.** **CA HWP 1001433386**
North **1300 TERRA BELLA AVE** **CA WDS N/A**
1/2-1 **MOUNTAIN VIEW, CA 94043**
0.946 mi.
4993 ft. **Site 1 of 2 in cluster AC**

Relative: **Lower**
Actual: **34 ft.**

HWP:

EPA ID:	CAD009111444
Name:	MICROCHIP TECHNOLOGY INC.
Address:	1300 TERRA BELLA AVE
Cleanup Status:	CLOSED
Latitude:	37.41032
Longitude:	-122.0809
Facility Type:	Historical - Non-Operating
Facility Size:	Not reported
Supervisor:	Not reported
Site Code:	Not reported
Senate District:	13
Assembly District:	23
Public Information Officer:	Not reported
Commercial Offsite Facility Types:	Not reported
Quarterly Update:	Teledyne, Inc. originally operated their facility under Tiered Permitting but submitted a Part A application on 11/19/1980 and received an ISD on 4/6/1981. Over the years Teledyne applied for many permits including variance requests, a Part B, and Permit by Rule. They have also gone through many name changes which include Teledyne Inc, Teledyne Components, Telcom, and finally Teledyne Semiconductor Inc (TSI). By 1994 TSI began looking into closing their Interim Status units and operate as a generator. Microchip Technology Inc. purchased all of TSI's permits in 2001 and now operates the site.
Project Manager Lead:	Not reported
Project Manager:	Not reported

MICROCHIP TECHNOLOGY INC. (Continued) **1001433386**

Permit Type: RCRA
Permit Effective Date: Not reported
Permit Expiration Date: Not reported
Calenviroscreen Score: 41-45%
Total Planned Hours: Not reported
Total Planned Amount: Not reported
Total Actual Hours: Not reported

Activities:

EPA ID: CAD009111444
Facility Type: Historical - Non-Operating
Facility Name: MICROCHIP TECHNOLOGY INC.
Project Manager: Not reported
Project Manager Lead: Not reported
Supervisor: Not reported
Facility Status: CLOSED
Activity Type: New Operating Permit
Permit Being Renewed: Not reported
Permit Being Modified: Not reported
Final Date: Not reported
Type: RCRA
Title Description: New Permit
Due Date: Not reported
Comments: This Info is from USEPA RCRAinfo database. Per RCRAinfo, this facility was transferred to CERCLA on 10/17/94.
Unit Names: CONTAIN1, TANKSTR1, TANKTRT1
Event Description: New Operating Permit - APPLICATION PART A RECEIVED
Actual Date: 11/19/1980

EPA ID: CAD009111444
Facility Type: Historical - Non-Operating
Facility Name: MICROCHIP TECHNOLOGY INC.
Project Manager: Not reported
Project Manager Lead: Not reported
Supervisor: Not reported
Facility Status: CLOSED
Activity Type: New Operating Permit
Permit Being Renewed: Not reported
Permit Being Modified: Not reported
Final Date: Not reported
Type: RCRA
Title Description: New Permit
Due Date: Not reported
Comments: Not reported
Unit Names: CONTAIN1, TANKSTR1, TANKTRT1
Event Description: New Operating Permit - APPLICATION PART B RECEIVED
Actual Date: 11/08/1988

Closure:

EPA ID: CAD009111444
Facility Type: Historical - Non-Operating
Facility Name: MICROCHIP TECHNOLOGY INC.
Project Manager: Not reported
Project Manager Lead: Not reported
Supervisor: Not reported
Facility Size: Not reported
Facility Status: CLOSED

MICROCHIP TECHNOLOGY INC. (Continued) **1001433386**

Activity Type:	Closure Administrative
Final Date:	Not reported
Type:	RCRA
Title Description:	Admin Close
Due Date:	Not reported
Comments:	Not reported
Unit Names:	CONTAIN1, TANKSTR1
Event Description:	Closure Administrative - ISSUE CLOSURE VERIFICATION
Actual Date:	12/18/2018

EPA ID:	CAD009111444
Facility Type:	Historical - Non-Operating
Facility Name:	MICROCHIP TECHNOLOGY INC.
Project Manager:	Not reported
Project Manager Lead:	Not reported
Supervisor:	Not reported
Facility Size:	Not reported
Facility Status:	CLOSED
Activity Type:	Referred for closure to other agency
Final Date:	Not reported
Type:	Not reported
Title Description:	REFERRED TO SITE CLEANUP - CERCLA
Due Date:	Not reported
Comments:	Not reported
Unit Names:	CONTAIN1, TANKSTR1, TANKTRT1
Event Description:	Referred for closure to other agency - REFERRED FOR CLOSURE TO OTHER AGENCY
Actual Date:	10/07/1994

EPA ID:	CAD009111444
Facility Type:	Historical - Non-Operating
Facility Name:	MICROCHIP TECHNOLOGY INC.
Project Manager:	Not reported
Project Manager Lead:	Not reported
Supervisor:	Not reported
Facility Size:	Not reported
Facility Status:	CLOSED
Activity Type:	Closure
Final Date:	Not reported
Type:	RCRA
Title Description:	Treatment Unit Closure
Due Date:	Not reported
Comments:	Not reported
Unit Names:	TANKTRT1
Event Description:	Closure - ISSUE CLOSURE VERIFICATION
Actual Date:	01/05/1996

Alias:

EPA ID:	CAD009111444
Facility Type:	Historical - Non-Operating
Facility Name:	MICROCHIP TECHNOLOGY INC.
Facility Status:	CLOSED
Project Manager:	Not reported
Project Manager Lead:	Not reported
Supervisor:	Not reported
Alias Type:	FRS
Alias:	110000609271

MICROCHIP TECHNOLOGY INC. (Continued) **1001433386**

EPA ID: CAD009111444
Facility Type: Historical - Non-Operating
Facility Name: MICROCHIP TECHNOLOGY INC.
Facility Status: CLOSED
Project Manager: Not reported
Project Manager Lead: Not reported
Supervisor: Not reported
Alias Type: Envirostor ID Number
Alias: 43360082

EPA ID: CAD009111444
Facility Type: Historical - Non-Operating
Facility Name: MICROCHIP TECHNOLOGY INC.
Facility Status: CLOSED
Project Manager: Not reported
Project Manager Lead: Not reported
Supervisor: Not reported
Alias Type: Alternate Name
Alias: TELEDYNE SEMICONDUCTOR

WDS:
Name: 1300 TERRA BELLA TELEDYNE
Address: 1300 Terra Bella Ave
City: MOUNTAIN VIEW
Facility ID: San Francisco Bay 438122003
Facility Type: Other - Does not fall into the category of Municipal/Domestic, Industrial, Agricultural or Solid Waste (Class I, II or III)
Facility Status: Active - Any facility with a continuous or seasonal discharge that is under Waste Discharge Requirements.
NPDES Number: CAG912003 The 1st 2 characters designate the state. The remaining 7 are assigned by the Regional Board
Subregion: 2
Facility Telephone: Not reported
Facility Contact: JIM CRONIN
Agency Name: TDY INDUSTRIES INC.
Agency Address: 1000 Six PPG Place
Agency City,St,Zip: Pittsburgh 152225479
Agency Contact: Edgard Bertaut
Agency Telephone: 4123953052
Agency Type: Private
SIC Code: 3674
SIC Code 2: Not reported
Primary Waste Type: Not reported
Primary Waste: Not reported
Waste Type2: Not reported
Waste2: Not reported
Primary Waste Type: Not reported
Secondary Waste: Not reported
Secondary Waste Type: Not reported
Design Flow: 0
Baseline Flow: 0
Reclamation: Not reported
POTW: Not reported
Treat To Water: Moderate Threat to Water Quality. A violation could have a major adverse impact on receiving biota, can cause aesthetic impairment to a significant human population, or render unusable a potential domestic

MICROCHIP TECHNOLOGY INC. (Continued) **1001433386**

or municipal water supply. Awsthetic impairment would include nuisance from a waste treatment facility.

Complexity: Category B - Any facility having a physical, chemical, or biological waste treatment system (except for septic systems with subsurface disposal), or any Class II or III disposal site, or facilities without treatment systems that are complex, such as marinas with petroleum products, solid wastes, and sewage pump out facilities.

AC158 **TELEDYNE SEMICONDUCTOR** **CA ENVIROSTOR** **S100833421**
North **1300 TERRA BELLA AVE** **CA CPS-SLIC** **N/A**
1/2-1 **MOUNTAIN VIEW, CA 94043** **CA HIST Cal-Sites**
0.946 mi. **CA DEED**
4993 ft. **Site 2 of 2 in cluster AC** **CA BOND EXP. PLAN**
CA Cortese
Relative: Lower **CA EMI**
CA ENF
Actual: 34 ft. **CA HIST CORTESE**
CA CIWQS
CA CERS

ENVIROSTOR:

Name:	TELEDYNE SEMICONDUCTOR
Address:	1300 TERRA BELLA AVENUE
City,State,Zip:	MOUNTAIN VIEW, CA 94043
Facility ID:	43360082
Status:	Refer: RWQCB
Status Date:	07/22/1987
Site Code:	Not reported
Site Type:	Federal Superfund
Site Type Detailed:	State Response or NPL
Acres:	1
NPL:	YES
Regulatory Agencies:	US EPA
Lead Agency:	US EPA
Program Manager:	Not reported
Supervisor:	Referred - Not Assigned
Division Branch:	Cleanup Berkeley
Assembly:	23
Senate:	13
Special Program:	Not reported
Restricted Use:	NO
Site Mgmt Req:	NONE SPECIFIED
Funding:	Responsible Party
Latitude:	37.41110
Longitude:	-122.0805
APN:	153-14-029
Past Use:	NONE SPECIFIED
Potential COC:	* HALOGENATED SOLVENTS * CONTAMINATED SOIL
Confirmed COC:	NONE SPECIFIED
Potential Description:	NONE SPECIFIED
Alias Name:	MICROCHIP TECHNOLOGY INC.
Alias Type:	Alternate Name
Alias Name:	TELEDYNE COMPONENTS, MOUNTAIN VIEW
Alias Type:	Alternate Name
Alias Name:	153-14-029
Alias Type:	APN
Alias Name:	CAD009111444
Alias Type:	EPA Identification Number

TELEDYNE SEMICONDUCTOR (Continued) **S100833421**

Alias Name: 110000609271
Alias Type: EPA (FRS #)
Alias Name: 110033618958
Alias Type: EPA (FRS #)
Alias Name: SL721281224
Alias Type: GeoTracker Global ID
Alias Name: P23085
Alias Type: PCode
Alias Name: 43360082
Alias Type: Envirostor ID Number

Completed Info:
Completed Area Name: PROJECT WIDE
Completed Sub Area Name: Not reported
Completed Document Type: * Cost Recovery Settlements/Decrees
Completed Date: 12/01/1995
Comments: Cost Recovery settlement was signed to settle all past costs for $25,000. The money was sent in June 1995.

Future Area Name: Not reported
Future Sub Area Name: Not reported
Future Document Type: Not reported
Future Due Date: Not reported
Schedule Area Name: Not reported
Schedule Sub Area Name: Not reported
Schedule Document Type: Not reported
Schedule Due Date: Not reported
Schedule Revised Date: Not reported

Name: MICROCHIP TECHNOLOGY INC.
Address: 1300 TERRA BELLA AVE
City,State,Zip: MOUNTAIN VIEW, CA 940431850
Facility ID: 80001590
Status: Refer: RWQCB
Status Date: 01/01/2008
Site Code: Not reported
Site Type: Corrective Action
Site Type Detailed: Corrective Action
Acres: 0
NPL: NO
Regulatory Agencies: RWQCB
Lead Agency: WQC
Program Manager: Not reported
Supervisor: * Unknown
Division Branch: Cleanup Berkeley
Assembly: 23
Senate: 13
Special Program: Not reported
Restricted Use: NO
Site Mgmt Req: NONE SPECIFIED
Funding: Not reported
Latitude: 37.41032
Longitude: -122.0809
APN: 153-14-029
Past Use: NONE SPECIFIED
Potential COC: NONE SPECIFIED
Confirmed COC: NONE SPECIFIED
Potential Description: NONE SPECIFIED

TELEDYNE SEMICONDUCTOR (Continued) **S100833421**

Alias Name: TELEDYNE SEMICONDUCTOR
Alias Type: Alternate Name
Alias Name: 153-14-029
Alias Type: APN
Alias Name: CAD009111444
Alias Type: EPA Identification Number
Alias Name: 110000609271
Alias Type: EPA (FRS #)
Alias Name: 43360082
Alias Type: Envirostor ID Number
Alias Name: 80001590
Alias Type: Envirostor ID Number

Completed Info:
Completed Area Name: PROJECT WIDE
Completed Sub Area Name: Not reported
Completed Document Type: Consent Agreement
Completed Date: 02/22/1991
Comments: Not reported

Completed Area Name: PROJECT WIDE
Completed Sub Area Name: Not reported
Completed Document Type: Consent Agreement
Completed Date: 02/19/1986
Comments: Not reported

Completed Area Name: PROJECT WIDE
Completed Sub Area Name: Not reported
Completed Document Type: Remedy Selection and Statement of Basis
Completed Date: 02/22/1991
Comments: Not reported

Completed Area Name: PROJECT WIDE
Completed Sub Area Name: Not reported
Completed Document Type: Interim Measures Questionnaire
Completed Date: 09/26/1997
Comments: Not reported

Completed Area Name: PROJECT WIDE
Completed Sub Area Name: Not reported
Completed Document Type: Remedy Construction Complete
Completed Date: 04/01/1991
Comments: Not reported

Completed Area Name: PROJECT WIDE
Completed Sub Area Name: Not reported
Completed Document Type: Groundwater Migration Controlled
Completed Date: 12/28/2000
Comments: Not reported

Completed Area Name: PROJECT WIDE
Completed Sub Area Name: Not reported
Completed Document Type: * Remedy Selected
Completed Date: 02/22/1991
Comments: Not reported

Completed Area Name: PROJECT WIDE
Completed Sub Area Name: Not reported

TELEDYNE SEMICONDUCTOR (Continued) **S100833421**

Completed Document Type: Human Exposure Controlled
Completed Date: 12/28/2000
Comments: Not reported

Completed Area Name: PROJECT WIDE
Completed Sub Area Name: Not reported
Completed Document Type: Corrective Measures Study Report
Completed Date: 02/22/1991
Comments: Not reported

Completed Area Name: PROJECT WIDE
Completed Sub Area Name: Not reported
Completed Document Type: Preliminary Assessment Report
Completed Date: 08/01/1984
Comments: Not reported

Completed Area Name: PROJECT WIDE
Completed Sub Area Name: Not reported
Completed Document Type: RFI Workplan
Completed Date: 05/01/1989
Comments: Not reported

Completed Area Name: PROJECT WIDE
Completed Sub Area Name: Not reported
Completed Document Type: Interim Measures Implementation Report
Completed Date: 02/22/1991
Comments: Not reported

Completed Area Name: PROJECT WIDE
Completed Sub Area Name: Not reported
Completed Document Type: Remedy Constructed: Operating Properly & Successfully
Completed Date: 04/01/1991
Comments: Not reported

Completed Area Name: PROJECT WIDE
Completed Sub Area Name: Not reported
Completed Document Type: Corrective Measures Study Workplan
Completed Date: 05/01/1989
Comments: Not reported

Completed Area Name: PROJECT WIDE
Completed Sub Area Name: Not reported
Completed Document Type: Interim Measures Workplan
Completed Date: 02/19/1986
Comments: Not reported

Completed Area Name: PROJECT WIDE
Completed Sub Area Name: Not reported
Completed Document Type: RFI Report
Completed Date: 02/22/1991
Comments: Not reported

Completed Area Name: PROJECT WIDE
Completed Sub Area Name: Not reported
Completed Document Type: Interim Measures Workplan
Completed Date: 02/19/1986
Comments: Not reported

TELEDYNE SEMICONDUCTOR (Continued) **S100833421**

Completed Area Name: PROJECT WIDE
Completed Sub Area Name: Not reported
Completed Document Type: Preliminary Assessment Report
Completed Date: 07/01/1984
Comments: Not reported

Completed Area Name: PROJECT WIDE
Completed Sub Area Name: Not reported
Completed Document Type: RCRA Facility Assessment Report
Completed Date: 08/01/1984
Comments: Not reported

Completed Area Name: PROJECT WIDE
Completed Sub Area Name: Not reported
Completed Document Type: RCRA Facility Assessment Report
Completed Date: 08/01/1984
Comments: Not reported

Future Area Name: Not reported
Future Sub Area Name: Not reported
Future Document Type: Not reported
Future Due Date: Not reported
Schedule Area Name: Not reported
Schedule Sub Area Name: Not reported
Schedule Document Type: Not reported
Schedule Due Date: Not reported
Schedule Revised Date: Not reported

Name: TELCOM SEMICONDUCTOR, INC.
Address: 1300 TERRA BELLA AVENUE
City,State,Zip: MOUNTAIN VIEW, CA 94043
Facility ID: 71002253
Status: Inactive - Needs Evaluation
Status Date: Not reported
Site Code: Not reported
Site Type: Tiered Permit
Site Type Detailed: Tiered Permit
Acres: Not reported
NPL: NO
Regulatory Agencies: NONE SPECIFIED
Lead Agency: NONE SPECIFIED
Program Manager: Not reported
Supervisor: Not reported
Division Branch: Cleanup Berkeley
Assembly: 23
Senate: 13
Special Program: Not reported
Restricted Use: NO
Site Mgmt Req: NONE SPECIFIED
Funding: Not reported
Latitude: 37.41032
Longitude: -122.0809
APN: NONE SPECIFIED
Past Use: NONE SPECIFIED
Potential COC: NONE SPECIFIED
Confirmed COC: NONE SPECIFIED
Potential Description: NONE SPECIFIED

TELEDYNE SEMICONDUCTOR (Continued) **S100833421**

Alias Name: CAD009111444
Alias Type: EPA Identification Number
Alias Name: 110000609271
Alias Type: EPA (FRS #)
Alias Name: 71002253
Alias Type: Envirostor ID Number

Completed Info:
Completed Area Name: Not reported
Completed Sub Area Name: Not reported
Completed Document Type: Not reported
Completed Date: Not reported
Comments: Not reported

Future Area Name: Not reported
Future Sub Area Name: Not reported
Future Document Type: Not reported
Future Due Date: Not reported
Schedule Area Name: Not reported
Schedule Sub Area Name: Not reported
Schedule Document Type: Not reported
Schedule Due Date: Not reported
Schedule Revised Date: Not reported

SLIC REG 2:
Region: 2
Facility ID: 43S0128
Facility Status: Remedial action (cleanup) Underway
Date Closed: Not reported
Local Case #: Not reported
How Discovered: Not reported
Leak Cause: Not reported
Leak Source: Not reported
Date Confirmed: Not reported
Date Prelim Site Assmnt Workplan Submitted: Not reported
Date Preliminary Site Assessment Began: Not reported
Date Pollution Characterization Began: Not reported
Date Remediation Plan Submitted: Not reported
Date Remedial Action Underway: Not reported
Date Post Remedial Action Monitoring Began: Not reported

CPS-SLIC:
Name: TELEDYNE SEMICONDUCTOR
Address: 1300 TERRA BELLA AVE
City,State,Zip: MOUNTAIN VIEW, CA 94043-1850
Region: STATE
Facility Status: **Open - Remediation**
Status Date: 10/01/1986
Global Id: SL721281224
Lead Agency: SAN FRANCISCO BAY RWQCB (REGION 2)
Lead Agency Case Number: Not reported
Latitude: 37.4106132140258
Longitude: -122.080657482147
Case Type: Cleanup Program Site
Case Worker: RWP
Local Agency: SANTA CLARA VALLEY WATER DISTRICT
RB Case Number: 43S0128

TELEDYNE SEMICONDUCTOR (Continued) **S100833421**

File Location:	Regional Board
Potential Media Affected:	Other Groundwater (uses other than drinking water), Soil
Potential Contaminants of Concern:	Other Chlorinated Hydrocarbons, Tetrachloroethylene (PCE), Trichloroethylene (TCE), Vinyl chloride
EPA Region:	9
Coordinate Source:	Google Map Move
Cuf Case:	NO
Quantity Released Gallons:	Not reported
Begin Date:	01/01/1982
Leak Reported Date:	01/01/1982
How Discovered:	Tank Closure
How Discovered Description:	UST Investigation
Discharge Source:	Other, Tank
Discharge Cause:	Other
Stop Method:	Close and Remove Tank
Stop Description:	UST Removal, Soil Excavation, and Soil Vapor Extraction
No Further Action Date:	Not reported
CA Water Watershed Name:	Santa Clara - Palo Alto (205.50)
Dwr Groundwater Subbasin Name:	Santa Clara Valley - Santa Clara (2-009.02)
Disadvantaged Community:	Not reported
CA Enviroscreen 3 Score:	41-45%
CA Enviroscreen 4 Score:	40-45%
Military DOD Site:	No
Facility Project Subtype:	Not reported
RWQCB Region:	SAN FRANCISCO BAY RWQCB (REGION 2)
Site History:	The Teledyne property is part of a two-property Superfund site along with the adjacent Spectra-Physics property. The responsible parties (RPs) for the Teledyne/Spectra-Physics site completed a Monitored Natural Attenuation (MNA) study in the off-property area north of and downgradient of the site. The MNA study concluded that natural breakdown of the chlorinated volatile organic compounds of concern is occuring naturally and at the same rate as groundwater extraction. As a result, only a few of the off-property downgradient extraction wells were operating mainly to maintain hydraulic control of the plume. The RPs completed a pilot study to test the feasibility of enhanced reductive dechlorination (ERD) and concluded that ERD is feasible with bioaugmentation of the Shallow Zone. Within the last ten years, the RPs detected elevated source areas at the Teledyne property using high resolution technology and continuously logged and screened ERD injection well boreholes. Implementing a full-scale ERD treatability study, they have been and are currently remediating the property with groundwater-CVOC levels dropping from as much as over 80,000 ug/l to low multiples of MCLs. Several rounds of ERD injections successfully cleaned up most of the Shallow Zone at the Teledyne property and the adjacent Spring Street residential area to drinking water standards and the treatability study was even more successful in the underlying Upper and Lower Intermediate Zones. More recently, the RPs also assertively evaluated potential IA VI in the off-property commercial North Bayshore and residential Spring Street areas to conclude that IA VI is not occurring in most of the commercial area and is occasionally occurring in several homes in the residential area. The RPs installed sub-slab depressurization systems in the impacted on-property commercial buildings and offered the affected off-property residents crawl space fans to address the issue.
	Not reported

TELEDYNE SEMICONDUCTOR (Continued) **S100833421**

Click here to access the California GeoTracker records for this facility:

Calsite:

Name:	TELEDYNE SEMICONDUCTOR
Address:	1300 TERRA BELLA AVENUE
City:	MOUNTAIN VIEW
Region:	BERKELEY
Facility ID:	43360082
Facility Type:	NPRP
Type:	NPL SITE, RP-FUNDED
Branch:	NC
Branch Name:	NORTH COAST
File Name:	Not reported
State Senate District:	07221987
Status:	DOES NOT REQUIRE DTSC ACTION. REFERRED TO REGIONAL WATER QUALITY CONTROL BOARD (RWQCB) LEAD
Status Name:	PROPERTY/SITE REFERRED TO RWQCB
Lead Agency:	ENVIRONMENTAL PROTECTION AGENCY
NPL:	Listed
SIC Code:	36
SIC Name:	MANU - ELECTRONIC & OTHER ELECTRIC EQUIP
Access:	Not reported
Cortese:	Not reported
Hazardous Ranking Score:	Not reported
Date Site Hazard Ranked:	Not reported
Groundwater Contamination:	Confirmed
Staff Member Responsible for Site:	Not reported
Supervisor Responsible for Site:	Not reported
Region Water Control Board:	SF
Region Water Control Board Name:	SAN FRANCISCO BAY
Lat/Long Direction:	Not reported
Lat/Long (dms):	0 0 0 / 0 0 0
Lat/long Method:	Not reported
Lat/Long Description:	Not reported
State Assembly District Code:	22
State Senate District Code:	13
Facility ID:	43360082
Activity:	PRP
Activity Name:	POTENTIAL RESPONSIBLE PARTY SEARCH
AWP Code:	BASE
Proposed Budget:	0
AWP Completion Date:	Not reported
Revised Due Date:	Not reported
Comments Date:	12231991
Est Person-Yrs to complete:	0
Estimated Size:	Not reported
Request to Delete Activity:	Not reported
Activity Status:	REFRW
Definition of Status:	PROPERTY/SITE REFERRED TO RWQCB
Liquids Removed (Gals):	0
Liquids Treated (Gals):	0
Action Included Capping:	Not reported
Well Decommissioned:	Not reported
Action Included Fencing:	Not reported
Removal Action Certification:	Not reported
Activity Comments:	Not reported

TELEDYNE SEMICONDUCTOR (Continued) **S100833421**

For Commercial Reuse:	0
For Industrial Reuse:	0
For Residential Reuse:	0
Unknown Type:	0
Facility ID:	43360082
Activity:	COST
Activity Name:	COST RECOVERY
AWP Code:	SETTL
Proposed Budget:	0
AWP Completion Date:	Not reported
Revised Due Date:	Not reported
Comments Date:	12011995
Est Person-Yrs to complete:	0
Estimated Size:	Not reported
Request to Delete Activity:	Not reported
Activity Status:	REFRW
Definition of Status:	PROPERTY/SITE REFERRED TO RWQCB
Liquids Removed (Gals):	0
Liquids Treated (Gals):	0
Action Included Capping:	Not reported
Well Decommissioned:	Not reported
Action Included Fencing:	Not reported
Removal Action Certification:	Not reported
Activity Comments:	Not reported
For Commercial Reuse:	0
For Industrial Reuse:	0
For Residential Reuse:	0
Unknown Type:	0
Alternate Address:	1300 TERRA BELLA AVENUE
Alternate City,St,Zip:	MOUNTAIN VIEW, CA 94043
Background Info:	Teledyne Semiconductor has operated a semiconductor manufacturing facility at this one-acre site since 1962. Chemicals used in the manufacturing process and wastes generated by the process are handled and stored onsite. In 1982, Teledyne notified the RWQCB that soil and groundwater near underground solvent storage tanks was contaminated. Further study revealed that a groundwater contaminant plume had migrated northward and contaminated forty private domestic wells. The contaminants identified in soil and groundwater include trichloroethylene (TCE), dichloroethylene (DCE), Freon-113, dichlorobenzene (DCB), perchloroethylene (PCE), and xylene. About 270,000 people residing within three miles of the site depend on groundwater as a source of drinking water. The groundwater contamination represents a potential threat to municipal and other wells.
Comments Date:	01011985
Comments:	This is the date the site was first listed AWP pursuant to
Comments Date:	01011985
Comments:	Section 25356.
Comments Date:	07251991
Comments:	Groundwater and soil contaminated with various VOCs. Poten-
Comments Date:	07251991
Comments:	tial for health threat by swallowing/touching groundwater
Comments Date:	07251991
Comments:	or soil, eating contaminated plants or animals, or exposure
Comments Date:	07251991

TELEDYNE SEMICONDUCTOR (Continued) **S100833421**

Comments: to hazardous substances by breathing contaminated gases or
Comments Date: 07251991
Comments: dust particles that onsite clean-up workers could release
Comments Date: 07251991
Comments: into the air.
Comments Date: 07251991
Comments: RWQCB has the lead for site clean-up.
Comments Date: 12011995
Comments: Cost Recovery settlement was signed to settle all past
Comments Date: 12011995
Comments: costs for $25,000. The money was sent in June 1995.
ID Name: BEP DATABASE PCODE
ID Value: P23085
ID Name: EPA IDENTIFICATION NUMBER
ID Value: CAD009111444
Alternate Name: TELEDYNE SEMICONDUCTOR
Alternate Name: TELEDYNE COMPONENTS, MOUNTAIN VIEW
Alternate Name: Not reported
Special Programs Code: Not reported
Special Programs Name: Not reported

DEED:
Name: TELEDYNE SEMICONDUCTOR
Address: 1300 TERRA BELLA AVE
City,State,Zip: MOUNTAIN VIEW, CA
Envirostor ID: SL721281224
Area: Not reported
Sub Area: Not reported
Site Type: SLIC
Status: OPEN - REMEDIATION
Agency: SWRCB
Covenant Uploaded: Y
Deed Date(s): 08/04/2010
File Name: Geotracker Land Use/Deed Restrictions

Name: TELEDYNE SEMICONDUCTOR
Address: 1300 TERRA BELLA AVE
City,State,Zip: MOUNTAIN VIEW, CA
Envirostor ID: SL721281224
Area: Not reported
Sub Area: Not reported
Site Type: SLIC
Status: OPEN - REMEDIATION
Agency: SWRCB
Covenant Uploaded: Not reported
Deed Date(s): 08/04/2010
File Name: Geotracker Land Use/Deed Restrictions

Name: TELEDYNE SEMICONDUCTOR
Address: 1300 TERRA BELLA AVE
City,State,Zip: MOUNTAIN VIEW, CA
Envirostor ID: SL721281224
Area: Not reported
Sub Area: Not reported
Site Type: SLIC
Status: OPEN - REMEDIATION
Agency: SWRCB

TELEDYNE SEMICONDUCTOR (Continued) **S100833421**

Covenant Uploaded: Y
Deed Date(s): 03/05/1992
File Name: Geotracker Land Use/Deed Restrictions

CA BOND EXP. PLAN:

Reponsible Party:	NPL SITE CLEANUP WORKPLAN
Project Revenue Source Company:	Not reported
Project Revenue Source Addr:	Not reported
Project Revenue Source City,St,Zip:	Not reported
Project Revenue Source Desc:	Teledyne, the responsible party, has been conducting remedial activities under and order issued by the RWQCB. DHS has budgeted $50,000 for development, review and approval of a RAP and will seek to recover all actual costs from the responsible parties.
Site Description:	Teledyne Semiconductor has operated a semiconductor manufacturing facility at this one-acre site since 1962. Chemicals used in the manufacturing process and wastes generated by this process are handled and stored onsite.
Hazardous Waste Desc:	In 1982, Teledyne notified the RWQCB that soil and ground water near underground solvent storage tanks was contaminated. Further study revealed that a ground water contaminant plume and migrated northward and contaminated 40 private domestic wells. The contaminants identified in soil and ground water are trichloroethylene (TCE), dichloroethylene (DCE), Freon-113, dichlorobenzene (DCB), perchloroethylene (PCE) and xylene.
Threat To Public Health & Env:	About 270,000 people residing within 3 miles of the site depend on ground water as a source of drinking water. The ground water contamination represents a potential threat to municipal and other wells.
Site Activity Status:	An investigation conducted in June, 1984, revealed that solvents had contaminated private wells to the north of the site. Contaminated wells were closed and an alternate drinking water supply was provided to affected residents. A ground water extraction system was installed onsite and began operating in October, 1986. Characterization of soil and ground water contamination is continuing.

CORTESE:

Name:	TELEDYNE-1300 TERRA BELLA
Address:	1300 TERRA BELLA
City,State,Zip:	MOUNTAIN VIEW, CA
Region:	CORTESE
Envirostor Id:	Not reported
Global ID:	Not reported
Site/Facility Type:	Not reported
Cleanup Status:	Not reported
Status Date:	Not reported
Site Code:	Not reported
Latitude:	Not reported
Longitude:	Not reported
Owner:	Not reported
Enf Type:	Clean-up and Abatement Order
Swat R:	Not reported
Flag:	CORTESE
Order No:	Not reported
Waste Discharge System No:	Not reported
Effective Date:	Not reported
Region 2:	Not reported
WID Id:	Not reported
Solid Waste Id No:	Not reported
Waste Management Uit Name:	Not reported

TELEDYNE SEMICONDUCTOR (Continued) **S100833421**

File Name: Cease Desist Orders & Cleanup Abatement Orders

Name: TELEDYNE-1300 TERRA BELLA
Address: 1300 TERRA BELLA
City,State,Zip: MOUNTAIN VIEW, CA
Region: CORTESE
Envirostor Id: Not reported
Global ID: Not reported
Site/Facility Type: Not reported
Cleanup Status: Not reported
Status Date: Not reported
Site Code: Not reported
Latitude: Not reported
Longitude: Not reported
Owner: Not reported
Enf Type: Clean-up and Abatement Order
Swat R: Not reported
Flag: CORTESE
Order No: Not reported
Waste Discharge System No: Not reported
Effective Date: Not reported
Region 2: Not reported
WID Id: Not reported
Solid Waste Id No: Not reported
Waste Management Uit Name: Not reported
File Name: Cease Desist Orders & Cleanup Abatement Orders

EMI:
Name: TELEDYNE SEMICONDUCTOR
Address: 1300 TERRA BELLA AVENUE
City,State,Zip: MOUNTAIN VIEW, CA 94043-1850
Year: 1987
County Code: 43
Air Basin: SF
Facility ID: 2144
Air District Name: BA
SIC Code: 3674
Air District Name: BAY AREA AQMD
Community Health Air Pollution Info System: Not reported
Consolidated Emission Reporting Rule: Not reported
Total Organic Hydrocarbon Gases Tons/Yr: 9
Reactive Organic Gases Tons/Yr: 5
Carbon Monoxide Emissions Tons/Yr: 0
NOX - Oxides of Nitrogen Tons/Yr: 0
SOX - Oxides of Sulphur Tons/Yr: 0
Particulate Matter Tons/Yr: 0
Part. Matter 10 Micrometers and Smllr Tons/Yr: 0

Name: TELEDYNE COMPONENTS
Address: 1300 TERRA BELLA AVENUE
City,State,Zip: MOUNTAIN VIEW, CA 94043-1850
Year: 1990
County Code: 43
Air Basin: SF
Facility ID: 2144
Air District Name: BA
SIC Code: 3674

TELEDYNE SEMICONDUCTOR (Continued) **S100833421**

Air District Name:	BAY AREA AQMD
Community Health Air Pollution Info System:	Not reported
Consolidated Emission Reporting Rule:	Not reported
Total Organic Hydrocarbon Gases Tons/Yr:	1
Reactive Organic Gases Tons/Yr:	0
Carbon Monoxide Emissions Tons/Yr:	0
NOX - Oxides of Nitrogen Tons/Yr:	0
SOX - Oxides of Sulphur Tons/Yr:	0
Particulate Matter Tons/Yr:	0
Part. Matter 10 Micrometers and Smllr Tons/Yr:	0

Name:	TELCOM SEMICONDUCTOR, INC
Address:	1300 TERRA BELLA AVENUE
City,State,Zip:	MOUNTAIN VIEW, CA 94043-1850
Year:	1995
County Code:	43
Air Basin:	SF
Facility ID:	9220
Air District Name:	BA
SIC Code:	3674
Air District Name:	BAY AREA AQMD
Community Health Air Pollution Info System:	Not reported
Consolidated Emission Reporting Rule:	Not reported
Total Organic Hydrocarbon Gases Tons/Yr:	1
Reactive Organic Gases Tons/Yr:	0
Carbon Monoxide Emissions Tons/Yr:	0
NOX - Oxides of Nitrogen Tons/Yr:	0
SOX - Oxides of Sulphur Tons/Yr:	0
Particulate Matter Tons/Yr:	0
Part. Matter 10 Micrometers and Smllr Tons/Yr:	0

Name:	TELCOM SEMICONDUCTOR, INC
Address:	1300 TERRA BELLA AVENUE
City,State,Zip:	MOUNTAIN VIEW, CA 94043-1850
Year:	1996
County Code:	43
Air Basin:	SF
Facility ID:	9220
Air District Name:	BA
SIC Code:	3674
Air District Name:	BAY AREA AQMD
Community Health Air Pollution Info System:	Not reported
Consolidated Emission Reporting Rule:	Not reported
Total Organic Hydrocarbon Gases Tons/Yr:	1
Reactive Organic Gases Tons/Yr:	0
Carbon Monoxide Emissions Tons/Yr:	0
NOX - Oxides of Nitrogen Tons/Yr:	0
SOX - Oxides of Sulphur Tons/Yr:	0
Particulate Matter Tons/Yr:	0
Part. Matter 10 Micrometers and Smllr Tons/Yr:	0

Name:	TELCOM SEMICONDUCTOR, INC
Address:	1300 TERRA BELLA AVENUE
City,State,Zip:	MOUNTAIN VIEW, CA 94043-1850
Year:	1997
County Code:	43
Air Basin:	SF

TELEDYNE SEMICONDUCTOR (Continued) **S100833421**

Facility ID:	9220
Air District Name:	BA
SIC Code:	3674
Air District Name:	BAY AREA AQMD
Community Health Air Pollution Info System:	Not reported
Consolidated Emission Reporting Rule:	Not reported
Total Organic Hydrocarbon Gases Tons/Yr:	4
Reactive Organic Gases Tons/Yr:	1
Carbon Monoxide Emissions Tons/Yr:	0
NOX - Oxides of Nitrogen Tons/Yr:	0
SOX - Oxides of Sulphur Tons/Yr:	0
Particulate Matter Tons/Yr:	0
Part. Matter 10 Micrometers and Smllr Tons/Yr:	0

Name:	TELCOM SEMICONDUCTOR, INC
Address:	1300 TERRA BELLA AVENUE
City,State,Zip:	MOUNTAIN VIEW, CA 94043-1850
Year:	1998
County Code:	43
Air Basin:	SF
Facility ID:	9220
Air District Name:	BA
SIC Code:	3674
Air District Name:	BAY AREA AQMD
Community Health Air Pollution Info System:	Not reported
Consolidated Emission Reporting Rule:	Not reported
Total Organic Hydrocarbon Gases Tons/Yr:	1
Reactive Organic Gases Tons/Yr:	0
Carbon Monoxide Emissions Tons/Yr:	0
NOX - Oxides of Nitrogen Tons/Yr:	0
SOX - Oxides of Sulphur Tons/Yr:	0
Particulate Matter Tons/Yr:	0
Part. Matter 10 Micrometers and Smllr Tons/Yr:	0

Name:	TELCOM SEMICONDUCTOR, INC
Address:	1300 TERRA BELLA AVENUE
City,State,Zip:	MOUNTAIN VIEW, CA 94043-1850
Year:	1999
County Code:	43
Air Basin:	SF
Facility ID:	9220
Air District Name:	BA
SIC Code:	3674
Air District Name:	BAY AREA AQMD
Community Health Air Pollution Info System:	Not reported
Consolidated Emission Reporting Rule:	Not reported
Total Organic Hydrocarbon Gases Tons/Yr:	1
Reactive Organic Gases Tons/Yr:	0
Carbon Monoxide Emissions Tons/Yr:	0
NOX - Oxides of Nitrogen Tons/Yr:	0
SOX - Oxides of Sulphur Tons/Yr:	0
Particulate Matter Tons/Yr:	0
Part. Matter 10 Micrometers and Smllr Tons/Yr:	0

Name:	TELCOM SEMICONDUCTOR, INC
Address:	1300 TERRA BELLA AVENUE
City,State,Zip:	MOUNTAIN VIEW, CA 94043-1850

TELEDYNE SEMICONDUCTOR (Continued) **S100833421**

Year:	2000
County Code:	43
Air Basin:	SF
Facility ID:	9220
Air District Name:	BA
SIC Code:	3674
Air District Name:	BAY AREA AQMD
Community Health Air Pollution Info System:	Not reported
Consolidated Emission Reporting Rule:	Not reported
Total Organic Hydrocarbon Gases Tons/Yr:	1
Reactive Organic Gases Tons/Yr:	0
Carbon Monoxide Emissions Tons/Yr:	0
NOX - Oxides of Nitrogen Tons/Yr:	0
SOX - Oxides of Sulphur Tons/Yr:	0
Particulate Matter Tons/Yr:	0
Part. Matter 10 Micrometers and Smllr Tons/Yr:	0

Name:	TDY INDUSTRIES, INC
Address:	1300 TERRA BELLA AVENUE
City,State,Zip:	MOUNTAIN VIEW, CA 94043-1850
Year:	2003
County Code:	43
Air Basin:	SF
Facility ID:	2144
Air District Name:	BA
SIC Code:	8711
Air District Name:	BAY AREA AQMD
Community Health Air Pollution Info System:	Not reported
Consolidated Emission Reporting Rule:	Not reported
Total Organic Hydrocarbon Gases Tons/Yr:	0
Reactive Organic Gases Tons/Yr:	0
Carbon Monoxide Emissions Tons/Yr:	0
NOX - Oxides of Nitrogen Tons/Yr:	0
SOX - Oxides of Sulphur Tons/Yr:	0
Particulate Matter Tons/Yr:	0
Part. Matter 10 Micrometers and Smllr Tons/Yr:	0

Name:	TDY INDUSTRIES, INC (SEMICONDU
Address:	1300 TERRA BELLA AVENUE
City,State,Zip:	MOUNTAIN VIEW, CA 94043-1850
Year:	2005
County Code:	43
Air Basin:	SF
Facility ID:	2144
Air District Name:	BA
SIC Code:	8711
Air District Name:	BAY AREA AQMD
Community Health Air Pollution Info System:	Not reported
Consolidated Emission Reporting Rule:	Not reported
Total Organic Hydrocarbon Gases Tons/Yr:	.039
Reactive Organic Gases Tons/Yr:	.0272454
Carbon Monoxide Emissions Tons/Yr:	0
NOX - Oxides of Nitrogen Tons/Yr:	0
SOX - Oxides of Sulphur Tons/Yr:	0
Particulate Matter Tons/Yr:	0
Part. Matter 10 Micrometers and Smllr Tons/Yr:	0

TELEDYNE SEMICONDUCTOR (Continued) **S100833421**

Name:	TDY INDUSTRIES, INC (SEMICONDU
Address:	1300 TERRA BELLA AVENUE
City,State,Zip:	MOUNTAIN VIEW, CA 94043-1850
Year:	2006
County Code:	43
Air Basin:	SF
Facility ID:	2144
Air District Name:	BA
SIC Code:	8711
Air District Name:	BAY AREA AQMD
Community Health Air Pollution Info System:	Not reported
Consolidated Emission Reporting Rule:	Not reported
Total Organic Hydrocarbon Gases Tons/Yr:	.039
Reactive Organic Gases Tons/Yr:	.0272454
Carbon Monoxide Emissions Tons/Yr:	0
NOX - Oxides of Nitrogen Tons/Yr:	0
SOX - Oxides of Sulphur Tons/Yr:	0
Particulate Matter Tons/Yr:	0
Part. Matter 10 Micrometers and Smllr Tons/Yr:	0

Name:	TDY INDUSTRIES, INC (SEMICONDU
Address:	1300 TERRA BELLA AVENUE
City,State,Zip:	MOUNTAIN VIEW, CA 902414235
Year:	2007
County Code:	43
Air Basin:	SF
Facility ID:	2144
Air District Name:	BA
SIC Code:	8711
Air District Name:	BAY AREA AQMD
Community Health Air Pollution Info System:	Not reported
Consolidated Emission Reporting Rule:	Not reported
Total Organic Hydrocarbon Gases Tons/Yr:	.039
Reactive Organic Gases Tons/Yr:	.0272454
Carbon Monoxide Emissions Tons/Yr:	0
NOX - Oxides of Nitrogen Tons/Yr:	0
SOX - Oxides of Sulphur Tons/Yr:	0
Particulate Matter Tons/Yr:	0
Part. Matter 10 Micrometers and Smllr Tons/Yr:	0

ENF:

Name:	TELEDYNE-1300 TERRA BELLA
Address:	1300 TERRA BELLA
City,State,Zip:	MOUNTAIN VIEW, CA
Region:	2
Facility Id:	263121
Agency Name:	Not reported
Place Type:	Facility
Place Subtype:	Not reported
Facility Type:	Industrial
Agency Type:	Not reported
# Of Agencies:	Not reported
Place Latitude:	Not reported
Place Longitude:	Not reported
SIC Code 1:	3674
SIC Desc 1:	Semiconductors and Related Devices
SIC Code 2:	Not reported

TELEDYNE SEMICONDUCTOR (Continued) **S100833421**

SIC Desc 2:	Not reported
SIC Code 3:	Not reported
SIC Desc 3:	Not reported
NAICS Code 1:	Not reported
NAICS Desc 1:	Not reported
NAICS Code 2:	Not reported
NAICS Desc 2:	Not reported
NAICS Code 3:	Not reported
NAICS Desc 3:	Not reported
# Of Places:	1
Source Of Facility:	Enf Action
Design Flow:	Not reported
Threat To Water Quality:	Not reported
Complexity:	Not reported
Pretreatment:	Not reported
Facility Waste Type:	Not reported
Facility Waste Type 2:	Not reported
Facility Waste Type 3:	Not reported
Facility Waste Type 4:	Not reported
Program:	Not reported
Program Category1:	Not reported
Program Category2:	UNREGS
# Of Programs:	Not reported
WDID:	Not reported
Reg Measure Id:	Not reported
Reg Measure Type:	Not reported
Region:	Not reported
Order #:	Not reported
Npdes# CA#:	Not reported
Major-Minor:	Not reported
Npdes Type:	Not reported
Reclamation:	Not reported
Dredge Fill Fee:	Not reported
301H:	Not reported
Application Fee Amt Received:	Not reported
Status:	Not reported
Status Date:	Not reported
Effective Date:	Not reported
Expiration/Review Date:	Not reported
Termination Date:	Not reported
WDR Review - Amend:	Not reported
WDR Review - Revise/Renew:	Not reported
WDR Review - Rescind:	Not reported
WDR Review - No Action Required:	Not reported
WDR Review - Pending:	Not reported
WDR Review - Planned:	Not reported
Status Enrollee:	Not reported
Individual/General:	Not reported
Fee Code:	Not reported
Direction/Voice:	Not reported
Enforcement Id(EID):	219863
Region:	2
Order / Resolution Number:	87-002
Enforcement Action Type:	Clean-up and Abatement Order
Effective Date:	01/15/1987
Adoption/Issuance Date:	Not reported
Achieve Date:	Not reported

TELEDYNE SEMICONDUCTOR (Continued) **S100833421**

Termination Date:	Not reported
ACL Issuance Date:	Not reported
EPL Issuance Date:	Not reported
Status:	Historical
Title:	Enforcement - 2 438122N02
Description:	ENF ORDER
Program:	ENFCAO
Latest Milestone Completion Date:	Not reported
# Of Programs1:	1
Total Assessment Amount:	0
Initial Assessed Amount:	0
Liability $ Amount:	0
Project $ Amount:	0
Liability $ Paid:	0
Project $ Completed:	0
Total $ Paid/Completed Amount:	0

Name:	TELEDYNE-1300 TERRA BELLA
Address:	1300 TERRA BELLA
City,State,Zip:	MOUNTAIN VIEW, CA
Region:	2
Facility Id:	263121
Agency Name:	Not reported
Place Type:	Facility
Place Subtype:	Not reported
Facility Type:	Industrial
Agency Type:	Not reported
# Of Agencies:	Not reported
Place Latitude:	Not reported
Place Longitude:	Not reported
SIC Code 1:	3674
SIC Desc 1:	Semiconductors and Related Devices
SIC Code 2:	Not reported
SIC Desc 2:	Not reported
SIC Code 3:	Not reported
SIC Desc 3:	Not reported
NAICS Code 1:	Not reported
NAICS Desc 1:	Not reported
NAICS Code 2:	Not reported
NAICS Desc 2:	Not reported
NAICS Code 3:	Not reported
NAICS Desc 3:	Not reported
# Of Places:	1
Source Of Facility:	Enf Action
Design Flow:	Not reported
Threat To Water Quality:	Not reported
Complexity:	Not reported
Pretreatment:	Not reported
Facility Waste Type:	Not reported
Facility Waste Type 2:	Not reported
Facility Waste Type 3:	Not reported
Facility Waste Type 4:	Not reported
Program:	Not reported
Program Category1:	Not reported
Program Category2:	UNREGS
# Of Programs:	Not reported
WDID:	Not reported

TELEDYNE SEMICONDUCTOR (Continued) **S100833421**

Reg Measure Id:	Not reported
Reg Measure Type:	Not reported
Region:	Not reported
Order #:	Not reported
Npdes# CA#:	Not reported
Major-Minor:	Not reported
Npdes Type:	Not reported
Reclamation:	Not reported
Dredge Fill Fee:	Not reported
301H:	Not reported
Application Fee Amt Received:	Not reported
Status:	Not reported
Status Date:	Not reported
Effective Date:	Not reported
Expiration/Review Date:	Not reported
Termination Date:	Not reported
WDR Review - Amend:	Not reported
WDR Review - Revise/Renew:	Not reported
WDR Review - Rescind:	Not reported
WDR Review - No Action Required:	Not reported
WDR Review - Pending:	Not reported
WDR Review - Planned:	Not reported
Status Enrollee:	Not reported
Individual/General:	Not reported
Fee Code:	Not reported
Direction/Voice:	Not reported
Enforcement Id(EID):	219833
Region:	2
Order / Resolution Number:	89-019
Enforcement Action Type:	Clean-up and Abatement Order
Effective Date:	01/18/1989
Adoption/Issuance Date:	Not reported
Achieve Date:	Not reported
Termination Date:	Not reported
ACL Issuance Date:	Not reported
EPL Issuance Date:	Not reported
Status:	Historical
Title:	Enforcement - 2 438122N02
Description:	ENF ORDER
Program:	ENFCAO
Latest Milestone Completion Date:	Not reported
# Of Programs1:	1
Total Assessment Amount:	0
Initial Assessed Amount:	0
Liability $ Amount:	0
Project $ Amount:	0
Liability $ Paid:	0
Project $ Completed:	0
Total $ Paid/Completed Amount:	0

Name:	TELEDYNE-1300 TERRA BELLA
Address:	1300 TERRA BELLA
City,State,Zip:	MOUNTAIN VIEW, CA
Region:	2
Facility Id:	263121
Agency Name:	Not reported
Place Type:	Facility

TELEDYNE SEMICONDUCTOR (Continued) **S100833421**

Place Subtype:	Not reported
Facility Type:	Industrial
Agency Type:	Not reported
# Of Agencies:	Not reported
Place Latitude:	Not reported
Place Longitude:	Not reported
SIC Code 1:	3674
SIC Desc 1:	Semiconductors and Related Devices
SIC Code 2:	Not reported
SIC Desc 2:	Not reported
SIC Code 3:	Not reported
SIC Desc 3:	Not reported
NAICS Code 1:	Not reported
NAICS Desc 1:	Not reported
NAICS Code 2:	Not reported
NAICS Desc 2:	Not reported
NAICS Code 3:	Not reported
NAICS Desc 3:	Not reported
# Of Places:	1
Source Of Facility:	Enf Action
Design Flow:	Not reported
Threat To Water Quality:	Not reported
Complexity:	Not reported
Pretreatment:	Not reported
Facility Waste Type:	Not reported
Facility Waste Type 2:	Not reported
Facility Waste Type 3:	Not reported
Facility Waste Type 4:	Not reported
Program:	Not reported
Program Category1:	Not reported
Program Category2:	UNREGS
# Of Programs:	Not reported
WDID:	Not reported
Reg Measure Id:	Not reported
Reg Measure Type:	Not reported
Region:	Not reported
Order #:	Not reported
Npdes# CA#:	Not reported
Major-Minor:	Not reported
Npdes Type:	Not reported
Reclamation:	Not reported
Dredge Fill Fee:	Not reported
301H:	Not reported
Application Fee Amt Received:	Not reported
Status:	Not reported
Status Date:	Not reported
Effective Date:	Not reported
Expiration/Review Date:	Not reported
Termination Date:	Not reported
WDR Review - Amend:	Not reported
WDR Review - Revise/Renew:	Not reported
WDR Review - Rescind:	Not reported
WDR Review - No Action Required:	Not reported
WDR Review - Pending:	Not reported
WDR Review - Planned:	Not reported
Status Enrollee:	Not reported
Individual/General:	Not reported

TELEDYNE SEMICONDUCTOR (Continued) **S100833421**

Fee Code:	Not reported
Direction/Voice:	Not reported
Enforcement Id(EID):	219828
Region:	2
Order / Resolution Number:	91-02501
Enforcement Action Type:	Clean-up and Abatement Order
Effective Date:	02/20/1991
Adoption/Issuance Date:	Not reported
Achieve Date:	Not reported
Termination Date:	Not reported
ACL Issuance Date:	Not reported
EPL Issuance Date:	Not reported
Status:	Active
Title:	Enforcement - 2 438122N02
Description:	SCR-FINAL REMEDIATION PLAN FOR CLEANUP OF POLLUTED SOIL & GW.
Program:	ENFCAO
Latest Milestone Completion Date:	Not reported
# Of Programs1:	1
Total Assessment Amount:	0
Initial Assessed Amount:	0
Liability $ Amount:	0
Project $ Amount:	0
Liability $ Paid:	0
Project $ Completed:	0
Total $ Paid/Completed Amount:	0

Name:	TELEDYNE-1300 TERRA
Address:	1300 TERRA BELLA
City,State,Zip:	MOUNTAIN VIEW, CA 94043
Region:	2
Facility Id:	263120
Agency Name:	Not reported
Place Type:	Facility
Place Subtype:	Not reported
Facility Type:	Industrial
Agency Type:	Not reported
# Of Agencies:	Not reported
Place Latitude:	37.409821
Place Longitude:	-122.080817
SIC Code 1:	3674
SIC Desc 1:	Semiconductors and Related Devices
SIC Code 2:	Not reported
SIC Desc 2:	Not reported
SIC Code 3:	Not reported
SIC Desc 3:	Not reported
NAICS Code 1:	Not reported
NAICS Desc 1:	Not reported
NAICS Code 2:	Not reported
NAICS Desc 2:	Not reported
NAICS Code 3:	Not reported
NAICS Desc 3:	Not reported
# Of Places:	1
Source Of Facility:	Enf Action
Design Flow:	Not reported
Threat To Water Quality:	Not reported
Complexity:	Not reported

TELEDYNE SEMICONDUCTOR (Continued) **S100833421**

Pretreatment:	Not reported
Facility Waste Type:	Not reported
Facility Waste Type 2:	Not reported
Facility Waste Type 3:	Not reported
Facility Waste Type 4:	Not reported
Program:	Not reported
Program Category1:	Not reported
Program Category2:	NPDESWW
# Of Programs:	Not reported
WDID:	Not reported
Reg Measure Id:	Not reported
Reg Measure Type:	Not reported
Region:	Not reported
Order #:	Not reported
Npdes# CA#:	Not reported
Major-Minor:	Not reported
Npdes Type:	Not reported
Reclamation:	Not reported
Dredge Fill Fee:	Not reported
301H:	Not reported
Application Fee Amt Received:	Not reported
Status:	Not reported
Status Date:	Not reported
Effective Date:	Not reported
Expiration/Review Date:	Not reported
Termination Date:	Not reported
WDR Review - Amend:	Not reported
WDR Review - Revise/Renew:	Not reported
WDR Review - Rescind:	Not reported
WDR Review - No Action Required:	Not reported
WDR Review - Pending:	Not reported
WDR Review - Planned:	Not reported
Status Enrollee:	Not reported
Individual/General:	Not reported
Fee Code:	Not reported
Direction/Voice:	Not reported
Enforcement Id(EID):	222047
Region:	2
Order / Resolution Number:	R2-1997-0131
Enforcement Action Type:	Admin Civil Liability
Effective Date:	01/21/1998
Adoption/Issuance Date:	Not reported
Achieve Date:	Not reported
Termination Date:	Not reported
ACL Issuance Date:	Not reported
EPL Issuance Date:	Not reported
Status:	Historical
Title:	Enforcement - 2 438122001
Description:	ACL-$10,000 OF THE TOTAL $12,100 WILL BE SPENT FOR SUPPLEMENTAL ENVIRONMENTAL PROJECT
Program:	NPDESWW
Latest Milestone Completion Date:	5/14/2003
# Of Programs1:	1
Total Assessment Amount:	12100
Initial Assessed Amount:	0
Liability $ Amount:	2100
Project $ Amount:	0

TELEDYNE SEMICONDUCTOR (Continued) **S100833421**

Liability $ Paid:	2100
Project $ Completed:	0
Total $ Paid/Completed Amount:	12100
Name:	TELEDYNE-1300 TERRA BELLA
Address:	1300 TERRA BELLA
City,State,Zip:	MOUNTAIN VIEW, CA
Region:	2
Facility Id:	263121
Agency Name:	Not reported
Place Type:	Facility
Place Subtype:	Not reported
Facility Type:	Industrial
Agency Type:	Not reported
# Of Agencies:	Not reported
Place Latitude:	Not reported
Place Longitude:	Not reported
SIC Code 1:	3674
SIC Desc 1:	Semiconductors and Related Devices
SIC Code 2:	Not reported
SIC Desc 2:	Not reported
SIC Code 3:	Not reported
SIC Desc 3:	Not reported
NAICS Code 1:	Not reported
NAICS Desc 1:	Not reported
NAICS Code 2:	Not reported
NAICS Desc 2:	Not reported
NAICS Code 3:	Not reported
NAICS Desc 3:	Not reported
# Of Places:	1
Source Of Facility:	Enf Action
Design Flow:	Not reported
Threat To Water Quality:	Not reported
Complexity:	Not reported
Pretreatment:	Not reported
Facility Waste Type:	Not reported
Facility Waste Type 2:	Not reported
Facility Waste Type 3:	Not reported
Facility Waste Type 4:	Not reported
Program:	Not reported
Program Category1:	Not reported
Program Category2:	UNREGS
# Of Programs:	Not reported
WDID:	Not reported
Reg Measure Id:	Not reported
Reg Measure Type:	Not reported
Region:	Not reported
Order #:	Not reported
Npdes# CA#:	Not reported
Major-Minor:	Not reported
Npdes Type:	Not reported
Reclamation:	Not reported
Dredge Fill Fee:	Not reported
301H:	Not reported
Application Fee Amt Received:	Not reported
Status:	Not reported
Status Date:	Not reported

TELEDYNE SEMICONDUCTOR (Continued) **S100833421**

Effective Date:	Not reported
Expiration/Review Date:	Not reported
Termination Date:	Not reported
WDR Review - Amend:	Not reported
WDR Review - Revise/Renew:	Not reported
WDR Review - Rescind:	Not reported
WDR Review - No Action Required:	Not reported
WDR Review - Pending:	Not reported
WDR Review - Planned:	Not reported
Status Enrollee:	Not reported
Individual/General:	Not reported
Fee Code:	Not reported
Direction/Voice:	Not reported
Enforcement Id(EID):	222955
Region:	2
Order / Resolution Number:	94-18401
Enforcement Action Type:	Clean-up and Abatement Order
Effective Date:	12/14/1994
Adoption/Issuance Date:	Not reported
Achieve Date:	Not reported
Termination Date:	Not reported
ACL Issuance Date:	Not reported
EPL Issuance Date:	Not reported
Status:	Active
Title:	Enforcement - 2 438122N02
Description:	SCR-AMENDMENT.
Program:	ENFCAO
Latest Milestone Completion Date:	Not reported
# Of Programs1:	1
Total Assessment Amount:	0
Initial Assessed Amount:	0
Liability $ Amount:	0
Project $ Amount:	0
Liability $ Paid:	0
Project $ Completed:	0
Total $ Paid/Completed Amount:	0

HIST CORTESE:

edr_fname:	SCR-TELEDYNE-1300 TERRA B
edr_fadd1:	1300 TERRA BELLA
City,State,Zip:	MOUNTAIN VIEW, CA 94043
Region:	CORTESE
Facility County Code:	43
Reg By:	WBC&D
Reg Id:	2 438122N02

CIWQS:

Name:	TELEDYNE-1300 TERRA BELLA
Address:	1300 TERRA BELLA
City,State,Zip:	MOUNTAIN VIEW, CA 94039
Agency:	TDY Industries, LLC
Agency Address:	116 15th Street 301, Pittsburg, PA 15222-4214
Place/Project Type:	Other
SIC/NAICS:	3674
Region:	2
Program:	UNREGS

TELEDYNE SEMICONDUCTOR (Continued) **S100833421**

Regulatory Measure Status:	Historical
Regulatory Measure Type:	WDR
Order Number:	86-009
WDID:	2 438122N02
NPDES Number:	Not reported
Adoption Date:	02/19/1986
Effective Date:	02/19/1986
Termination Date:	Not reported
Expiration/Review Date:	02/19/1989
Design Flow:	0.5001
Major/Minor:	Not reported
Complexity:	A
TTWQ:	1
Enforcement Actions within 5 years:	0
Violations within 5 years:	0
Latitude:	Not reported
Longitude:	Not reported

Name:	TELEDYNE-1300 TERRA
Address:	1300 TERRA BELLA
City,State,Zip:	MOUNTAIN VIEW, CA 94043
Agency:	TDY Industries, LLC
Agency Address:	116 15th Street 301, Pittsburg, PA 15222-4214
Place/Project Type:	Other
SIC/NAICS:	3674
Region:	2
Program:	NPDESWW
Regulatory Measure Status:	Historical
Regulatory Measure Type:	WDR
Order Number:	97-00804
WDID:	2 438122001
NPDES Number:	Not reported
Adoption Date:	01/15/1997
Effective Date:	01/15/1997
Termination Date:	Not reported
Expiration/Review Date:	Not reported
Design Flow:	0.072
Major/Minor:	Not reported
Complexity:	B
TTWQ:	2
Enforcement Actions within 5 years:	0
Violations within 5 years:	0
Latitude:	37.409821
Longitude:	-122.080817

CERS:

Name:	TDY INDUSTRIES, INC (SEMICONDU
Address:	1300 TERRA BELLA AVENUE
City,State,Zip:	MOUNTAIN VIEW, CA 94043-1850
Site ID:	497843
CERS ID:	110037999832
CERS Description:	US EPA Air Emission Inventory System (EIS)

Name:	TELEDYNE SEMICONDUCTOR
Address:	1300 TERRA BELLA AVE
City,State,Zip:	MOUNTAIN VIEW, CA 94043-1850
Site ID:	765616

TELEDYNE SEMICONDUCTOR (Continued) **S100833421**

CERS ID: SL721281224
CERS Description: Cleanup Program Site

Affiliation:
Affiliation Type Desc: Local Agency Caseworker
Entity Name: GEORGE COOK - SANTA CLARA VALLEY WATER DISTRICT
Entity Title: Not reported
Affiliation Address: 5750 ALMADEN EXPRESSWAY
Affiliation City: SAN JOSE
Affiliation State: CA
Affiliation Country: Not reported
Affiliation Zip: Not reported
Affiliation Phone: 4082652607,

Affiliation Type Desc: Regional Board Caseworker
Entity Name: Roger Papler - SAN FRANCISCO BAY RWQCB (REGION 2)
Entity Title: Not reported
Affiliation Address: 1515 CLAY STREET, SUITE 1500
Affiliation City: OAKLAND
Affiliation State: CA
Affiliation Country: Not reported
Affiliation Zip: Not reported
Affiliation Phone: ,

Name: TELEDYNE-1300 TERRA
Address: 1300 TERRA BELLA
City,State,Zip: MOUNTAIN VIEW, CA 94043
Site ID: 353620
CERS ID: 263120
CERS Description: NPDES Wastewater and Stormwater

Enforcement Action:
Site ID: 353620
Site Name: Teledyne-1300 Terra
Site Address: 1300 TERRA BELLA
Site City: MOUNTAIN VIEW
Site Zip: 94043
Enf Action Date: 01-21-1998
Enf Action Type: Administrative Enforcement with Penality
Enf Action Description: Administrative Enforcement with Civil Liability (Penality)
Enf Action Notes: Not reported
Enf Action Division: Water Boards
Enf Action Program: UNSPEC
Enf Action Source: CIWQS,

159
WNW
1/2-1
0.981 mi.
5182 ft.

Relative:
Lower

Actual:
53 ft.

SHELL SERVICE STATION
110 N RENGSTORFF
MOUNTAIN VIEW, CA 94040

RCRA-SQG **1000288537**
CA LUST **CAD980675961**
CA HIST LUST
CA SWEEPS UST
CA HIST UST
CA FID UST
CA Cortese
CA CUPA Listings
CA HIST CORTESE
CA Notify 65
CA CERS

RCRA Listings:

Date Form Received by Agency:	20010815
Handler Name:	Shell Service Station
Handler Address:	110 N RENGSTORFF
Handler City,State,Zip:	MOUNTAIN VIEW, CA 94040
EPA ID:	CAD980675961
Contact Name:	SONDRA BIENVENU
Contact Address:	P O BOX 2648
Contact City,State,Zip:	HOUTON, TX 77252-2648
Contact Telephone:	713-241-5036
Contact Fax:	Not reported
Contact Email:	Not reported
Contact Title:	Not reported
EPA Region:	09
Land Type:	Private
Federal Waste Generator Description:	Small Quantity Generator
Non-Notifier:	Not reported
Biennial Report Cycle:	Not reported
Accessibility:	Not reported
Active Site Indicator:	Handler Activities
State District Owner:	Not reported
State District:	Not reported
Mailing Address:	P O BOX 2648
Mailing City,State,Zip:	HOUTON, TX 77252-2648
Owner Name:	Equilon Enterprises L L C
Owner Type:	Private
Operator Name:	Not reported
Operator Type:	Not reported
Short-Term Generator Activity:	No
Importer Activity:	No
Mixed Waste Generator:	No
Transporter Activity:	No
Transfer Facility Activity:	No
Recycler Activity with Storage:	No
Small Quantity On-Site Burner Exemption:	No
Smelting Melting and Refining Furnace Exemption:	No
Underground Injection Control:	No
Off-Site Waste Receipt:	No
Universal Waste Indicator:	No
Universal Waste Destination Facility:	No
Federal Universal Waste:	No
Active Site State-Reg Handler:	---
Federal Facility Indicator:	Not reported
Hazardous Secondary Material Indicator:	N
Sub-Part K Indicator:	Not reported
2018 GPRA Permit Baseline:	Not on the Baseline
2018 GPRA Renewals Baseline:	Not on the Baseline

SHELL SERVICE STATION (Continued) **1000288537**

202 GPRA Corrective Action Baseline:	No
Subject to Corrective Action Universe:	No
Non-TSDFs Where RCRA CA has Been Imposed Universe:	No
Corrective Action Priority Ranking:	No NCAPS ranking
Environmental Control Indicator:	No
Institutional Control Indicator:	No
Human Exposure Controls Indicator:	N/A
Groundwater Controls Indicator:	N/A
Significant Non-Complier Universe:	No
Unaddressed Significant Non-Complier Universe:	No
Addressed Significant Non-Complier Universe:	No
Significant Non-Complier With a Compliance Schedule Universe:	No
Financial Assurance Required:	Not reported
Handler Date of Last Change:	20021007
Recognized Trader-Importer:	No
Recognized Trader-Exporter:	No
Importer of Spent Lead Acid Batteries:	No
Exporter of Spent Lead Acid Batteries:	No
Recycler Activity Without Storage:	No
Manifest Broker:	No
Sub-Part P Indicator:	No

Hazardous Waste Summary:

Waste Code:	D001
Waste Description:	Ignitable Waste

Handler - Owner Operator:

Owner/Operator Indicator:	Owner
Owner/Operator Name:	EQUILON ENTERPRISES L L C
Legal Status:	Private
Date Became Current:	Not reported
Date Ended Current:	Not reported
Owner/Operator Address:	P O BOX 2648
Owner/Operator City,State,Zip:	HOUTON, TX 77252-2648
Owner/Operator Telephone:	713-241-5036
Owner/Operator Telephone Ext:	Not reported
Owner/Operator Fax:	Not reported
Owner/Operator Email:	Not reported

Historic Generators:

Receive Date:	20010815
Handler Name:	SHELL SERVICE STATION
Federal Waste Generator Description:	Small Quantity Generator
State District Owner:	Not reported
Large Quantity Handler of Universal Waste:	No
Recognized Trader Importer:	No
Recognized Trader Exporter:	No
Spent Lead Acid Battery Importer:	No
Spent Lead Acid Battery Exporter:	No
Current Record:	Yes
Non Storage Recycler Activity:	Not reported
Electronic Manifest Broker:	Not reported

List of NAICS Codes and Descriptions:

SHELL SERVICE STATION (Continued) **1000288537**

NAICS Codes: No NAICS Codes Found

Facility Has Received Notices of Violations:
Violations: No Violations Found

Evaluation Action Summary:
Evaluations: No Evaluations Found

LUST:

Name:	SHELL - 110 N RENGSTORFF
Address:	110 N. RENGSTORFF AVE.
City,State,Zip:	MOUNTAIN VIEW, CA 94043
Lead Agency:	SANTA CLARA COUNTY LOP
Case Type:	LUST Cleanup Site
Geo Track:	http://geotracker.waterboards.ca.gov/profile_report.asp?global_id=T0608501243
Global Id:	T0608501243
Latitude:	37.403680988
Longitude:	-122.09744
Status:	Completed - Case Closed
Status Date:	04/15/2015
Case Worker:	Not reported
RB Case Number:	19-049
Local Agency:	Not reported
File Location:	All Files are on GeoTracker or in the Local Agency Database
Local Case Number:	06S2W17R01f
Potential Media Affect:	Other Groundwater (uses other than drinking water)
Potential Contaminants of Concern:	Benzene, Diesel, Gasoline, MTBE / TBA / Other Fuel Oxygenates, Toluene, Total Petroleum Hydrocarbons (TPH), Xylene
EPA Region:	9
Coordinate Source:	Manual Entry on Screens
Cuf Case:	YES
Quantity Released Gallons:	0
Begin Date:	01/14/1983
Leak Reported Date:	08/03/1988
How Discovered:	Subsurface Monitoring
How Discovered Description:	Not reported
Discharge Source:	Piping
Discharge Cause:	Physc / Mech Damage
Stop Method:	Repair Product Piping
Stop Description:	Not reported
No Further Action Date:	04/15/2015
CA Water Watershed Name:	Santa Clara - Palo Alto (205.50)
Dwr Groundwater Subbasin Name:	Santa Clara Valley - Santa Clara (2-009.02)
Disadvantaged Community:	Not reported
CA Enviroscreen 3 Score:	36-40%
CA Enviroscreen 4 Score:	10-15%
Military DOD Site:	No
Facility Project Subtype:	Not reported
RWQCB Region:	SAN FRANCISCO BAY RWQCB (REGION 2)
Site History:	The site is currently an active Shell-branded service station located on the northwest corner at the intersection of North Rengstorff and Central Expressway. The station facilities consist of a small kiosk, a car wash, three fuel dispenser islands and four underground storage tanks (USTs). Remediation has been conducted since 1991 to address contamination associated with leaking USTs. Remediation activities

SHELL SERVICE STATION (Continued) **1000288537**

included excavation of 1,800 cubic yards of soil, soil vapor extraction, and groundwater extraction. Case closure was previously issued by the County of Santa Clara DEH on April 11, 2005, and fifteen of the twenty existing monitoring wells were destroyed. Remaining wells were maintained by Shell as part of an ongoing groundwater assessment program. The case was re-opened in August 2006 and groundwater extraction resumed until June 2008.

LUST:
Global Id: T0608501243
Contact Type: Regional Board Caseworker
Contact Name: Regional Water Board
Organization Name: SAN FRANCISCO BAY RWQCB (REGION 2)
Address: 1515 CLAY ST SUITE 1400
City: OAKLAND
Email: Not reported
Phone Number: Not reported

LUST:
Global Id: T0608501243
Action Type: ENFORCEMENT
Date: 04/15/2015
Action: Closure/No Further Action Letter

Global Id: T0608501243
Action Type: ENFORCEMENT
Date: 06/03/2005
Action: Other Report

Global Id: T0608501243
Action Type: Other
Date: 08/03/1988
Action: Leak Reported

Global Id: T0608501243
Action Type: RESPONSE
Date: 04/30/2010
Action: Monitoring Report - Semi-Annually

Global Id: T0608501243
Action Type: RESPONSE
Date: 10/30/2010
Action: Monitoring Report - Semi-Annually

Global Id: T0608501243
Action Type: RESPONSE
Date: 04/30/2011
Action: Monitoring Report - Semi-Annually

Global Id: T0608501243
Action Type: RESPONSE
Date: 10/28/2011
Action: Soil and Water Investigation Report

Global Id: T0608501243
Action Type: REMEDIATION
Date: 09/20/1991

SHELL SERVICE STATION (Continued) **1000288537**

Action:	Excavation
Global Id:	T0608501243
Action Type:	REMEDIATION
Date:	09/20/1991
Action:	Free Product Removal
Global Id:	T0608501243
Action Type:	REMEDIATION
Date:	09/20/1991
Action:	Pump & Treat (P&T) Groundwater
Global Id:	T0608501243
Action Type:	REMEDIATION
Date:	09/20/1991
Action:	Soil Vapor Extraction (SVE)
Global Id:	T0608501243
Action Type:	ENFORCEMENT
Date:	03/25/1991
Action:	Notice of Responsibility - #40116
Global Id:	T0608501243
Action Type:	ENFORCEMENT
Date:	05/02/1991
Action:	Staff Letter - #19250
Global Id:	T0608501243
Action Type:	ENFORCEMENT
Date:	04/11/2005
Action:	Closure/No Further Action Letter - #501140
Global Id:	T0608501243
Action Type:	ENFORCEMENT
Date:	08/31/1999
Action:	Staff Letter - #30239
Global Id:	T0608501243
Action Type:	ENFORCEMENT
Date:	04/21/1997
Action:	Staff Letter - #30232
Global Id:	T0608501243
Action Type:	ENFORCEMENT
Date:	07/29/2009
Action:	Staff Letter
Global Id:	T0608501243
Action Type:	ENFORCEMENT
Date:	08/08/2014
Action:	Staff Letter
Global Id:	T0608501243
Action Type:	ENFORCEMENT
Date:	02/19/2014
Action:	Staff Letter

SHELL SERVICE STATION (Continued) **1000288537**

Global Id:	T0608501243
Action Type:	ENFORCEMENT
Date:	11/06/2014
Action:	Notification - Public Notice of Case Closure
Global Id:	T0608501243
Action Type:	Other
Date:	07/11/1988
Action:	Leak Discovery
Global Id:	T0608501243
Action Type:	RESPONSE
Date:	10/31/2012
Action:	Monitoring Report - Semi-Annually - Regulator Responded
Global Id:	T0608501243
Action Type:	RESPONSE
Date:	11/01/2013
Action:	Other Report / Document - Regulator Responded
Global Id:	T0608501243
Action Type:	RESPONSE
Date:	02/14/2014
Action:	Soil and Water Investigation Workplan - Regulator Responded
Global Id:	T0608501243
Action Type:	RESPONSE
Date:	06/20/2014
Action:	Request for Closure - Regulator Responded
Global Id:	T0608501243
Action Type:	ENFORCEMENT
Date:	12/05/2013
Action:	Staff Letter
Global Id:	T0608501243
Action Type:	RESPONSE
Date:	01/01/2006
Action:	Correspondence
Global Id:	T0608501243
Action Type:	RESPONSE
Date:	10/20/2006
Action:	Monitoring Report - Quarterly
Global Id:	T0608501243
Action Type:	RESPONSE
Date:	08/02/2002
Action:	Monitoring Report - Quarterly
Global Id:	T0608501243
Action Type:	RESPONSE
Date:	09/12/2006
Action:	Other Workplan
Global Id:	T0608501243
Action Type:	RESPONSE

SHELL SERVICE STATION (Continued) **1000288537**

Date: 05/02/2005
Action: Well Destruction Report

Global Id: T0608501243
Action Type: RESPONSE
Date: 01/18/2000
Action: NPDES / WDR Reports

Global Id: T0608501243
Action Type: RESPONSE
Date: 06/03/2005
Action: Other Report / Document

Global Id: T0608501243
Action Type: RESPONSE
Date: 11/20/1990
Action: Tank Removal Report / UST Sampling Report

Global Id: T0608501243
Action Type: RESPONSE
Date: 01/28/1993
Action: Interim Remedial Action Report

Global Id: T0608501243
Action Type: RESPONSE
Date: 10/18/1964
Action: Other Report / Document

Global Id: T0608501243
Action Type: RESPONSE
Date: 11/26/2013
Action: Other Report / Document

Global Id: T0608501243
Action Type: RESPONSE
Date: 09/28/1988
Action: Site Assessment Report

Global Id: T0608501243
Action Type: RESPONSE
Date: 06/15/2006
Action: Other Report / Document

Global Id: T0608501243
Action Type: ENFORCEMENT
Date: 04/11/2005
Action: Closure/No Further Action Letter

Global Id: T0608501243
Action Type: Other
Date: 12/01/1982
Action: Leak Stopped

Global Id: T0608501243
Action Type: RESPONSE
Date: 10/31/2009
Action: Monitoring Report - Semi-Annually

SHELL SERVICE STATION (Continued) **1000288537**

Global Id: T0608501243
Action Type: RESPONSE
Date: 06/11/1988
Action: Monitoring Report - Quarterly

Global Id: T0608501243
Action Type: RESPONSE
Date: 04/25/1996
Action: Monitoring Report - Quarterly

Global Id: T0608501243
Action Type: RESPONSE
Date: 10/13/2008
Action: Monitoring Report - Quarterly

Global Id: T0608501243
Action Type: RESPONSE
Date: 03/14/1989
Action: Other Workplan

Global Id: T0608501243
Action Type: RESPONSE
Date: 08/03/1988
Action: Unauthorized Release Form

Global Id: T0608501243
Action Type: RESPONSE
Date: 07/31/1996
Action: Other Report / Document

Global Id: T0608501243
Action Type: RESPONSE
Date: 07/28/1988
Action: Other Report / Document

Global Id: T0608501243
Action Type: RESPONSE
Date: 01/01/1989
Action: Correspondence

Global Id: T0608501243
Action Type: RESPONSE
Date: 11/14/1991
Action: Other Report / Document

Global Id: T0608501243
Action Type: RESPONSE
Date: 11/20/2012
Action: Other Report / Document

Global Id: T0608501243
Action Type: RESPONSE
Date: 01/14/1983
Action: Soil and Water Investigation Report

Global Id: T0608501243
Action Type: ENFORCEMENT

SHELL SERVICE STATION (Continued) **1000288537**

Date: 11/10/2010
Action: Staff Letter

Global Id: T0608501243
Action Type: ENFORCEMENT
Date: 11/21/2012
Action: Staff Letter

Global Id: T0608501243
Action Type: ENFORCEMENT
Date: 11/20/2012
Action: Notice of Responsibility

Global Id: T0608501243
Action Type: ENFORCEMENT
Date: 09/13/2013
Action: Staff Letter

Global Id: T0608501243
Action Type: ENFORCEMENT
Date: 01/07/2015
Action: Staff Letter

Global Id: T0608501243
Action Type: RESPONSE
Date: 10/15/1999
Action: Monitoring Report - Quarterly

Global Id: T0608501243
Action Type: RESPONSE
Date: 04/28/1997
Action: Monitoring Report - Quarterly

Global Id: T0608501243
Action Type: RESPONSE
Date: 10/31/2011
Action: Monitoring Report - Semi-Annually

Global Id: T0608501243
Action Type: RESPONSE
Date: 04/30/2012
Action: Monitoring Report - Semi-Annually

Global Id: T0608501243
Action Type: RESPONSE
Date: 04/30/2013
Action: Monitoring Report - Semi-Annually

Global Id: T0608501243
Action Type: RESPONSE
Date: 10/30/2013
Action: Monitoring Report - Semi-Annually

Global Id: T0608501243
Action Type: RESPONSE
Date: 06/20/2014
Action: Site Assessment Report

SHELL SERVICE STATION (Continued) **1000288537**

Global Id: T0608501243
Action Type: RESPONSE
Date: 04/10/2015
Action: Well Destruction Report

LUST:
Global Id: T0608501243
Status: Open - Case Begin Date
Status Date: 01/14/1983

Global Id: T0608501243
Status: Open - Site Assessment
Status Date: 01/14/1983

Global Id: T0608501243
Status: Open - Site Assessment
Status Date: 11/10/1988

Global Id: T0608501243
Status: Completed - Case Closed
Status Date: 04/11/2005

Global Id: T0608501243
Status: Open - Reopen Case
Status Date: 06/22/2006

Global Id: T0608501243
Status: Open - Site Assessment
Status Date: 10/06/2006

Global Id: T0608501243
Status: Open - Verification Monitoring
Status Date: 08/16/2012

Global Id: T0608501243
Status: Open - Eligible for Closure
Status Date: 08/19/2014

Global Id: T0608501243
Status: Completed - Case Closed
Status Date: 04/15/2015

LUST REG 2:
Region: 2
Facility Id: Not reported
Facility Status: Pollution Characterization
Case Number: 06S2W17R01f
How Discovered: Not reported
Leak Cause: Not reported
Leak Source: Not reported
Date Leak Confirmed: Not reported
Oversight Program: LUST
Prelim. Site Assesment Wokplan Submitted: Not reported
Preliminary Site Assesment Began: 1/14/1983
Pollution Characterization Began: 11/10/1988

SHELL SERVICE STATION (Continued) **1000288537**

Pollution Remediation Plan Submitted: Not reported
Date Remediation Action Underway: Not reported
Date Post Remedial Action Monitoring Began: Not reported

LUST SANTA CLARA:
Name: SHELL
Address: 110 RENGSTORFF AVE
City,State,Zip: MOUNTAIN VIEW, CA
Region: SANTA CLARA
SCVWD ID: 06S2W17R01F
Date Closed: Not reported
EDR Link ID: 06S2W17R01F

HIST LUST SANTA CLARA:
Name: Shell
Address: 110 N Rengstorff Ave
City: Mountain View
Region: SANTA CLARA
Region Code: 2
SCVWD ID: 06S2W17R01
Oversite Agency: SCVWD
Date Listed: 1990-01-01 00:00:00
Closed Date: Not reported

SWEEPS UST:
Name: SHELL OIL COMPANY
Address: 110 N RENGSTORFF AVE
City: MOUNTAIN VIEW
Status: Active
Comp Number: 56732
Number: 9
Board Of Equalization: 44-000074
Referral Date: 07-01-85
Action Date: Not reported
Created Date: 10-13-88
Owner Tank Id: 1
SWRCB Tank Id: 43-005-056732-000001
Tank Status: A
Capacity: 12000
Active Date: 09-26-91
Tank Use: M.V. FUEL
STG: P
Content: REG UNLEADED
Number Of Tanks: 4

Name: SHELL OIL COMPANY
Address: 110 N RENGSTORFF AVE
City: MOUNTAIN VIEW
Status: Active
Comp Number: 56732
Number: 9
Board Of Equalization: 44-000074
Referral Date: 07-01-85
Action Date: Not reported
Created Date: 10-13-88
Owner Tank Id: 2

SHELL SERVICE STATION (Continued) **1000288537**

SWRCB Tank Id: 43-005-056732-000002
Tank Status: A
Capacity: 12000
Active Date: 01-06-94
Tank Use: M.V. FUEL
STG: P
Content: SUPER UNLEAD
Number Of Tanks: Not reported

Name: SHELL OIL COMPANY
Address: 110 N RENGSTORFF AVE
City: MOUNTAIN VIEW
Status: Active
Comp Number: 56732
Number: 9
Board Of Equalization: 44-000074
Referral Date: 07-01-85
Action Date: Not reported
Created Date: 10-13-88
Owner Tank Id: 3
SWRCB Tank Id: 43-005-056732-000003
Tank Status: A
Capacity: 12000
Active Date: 01-06-94
Tank Use: M.V. FUEL
STG: P
Content: SUPER UNLEAD
Number Of Tanks: Not reported

Name: SHELL OIL COMPANY
Address: 110 N RENGSTORFF AVE
City: MOUNTAIN VIEW
Status: Active
Comp Number: 56732
Number: 9
Board Of Equalization: 44-000074
Referral Date: 07-01-85
Action Date: Not reported
Created Date: 10-13-88
Owner Tank Id: 4
SWRCB Tank Id: 43-005-056732-000004
Tank Status: A
Capacity: 12000
Active Date: 09-26-91
Tank Use: M.V. FUEL
STG: P
Content: DIESEL
Number Of Tanks: Not reported

HIST UST:
Name: SHELL OIL COMPANY
Address: 110 N RENGSTORFF AVE
City,State,Zip: MOUNTAIN VIEW, CA 94040
File Number: 000208f5
URL: https://documents.geotracker.waterboards.ca.gov/ustpdfs/pdf/000208f5.pdf
Region: STATE
Facility ID: 00000056732

SHELL SERVICE STATION (Continued) **1000288537**

Facility Type:	Gas Station
Other Type:	Not reported
Contact Name:	SHELL OIL COMPANY
Telephone:	4159648529
Owner Name:	SHELL OIL COMPANY
Owner Address:	P.O. BOX 4848
Owner City,St,Zip:	ANAHEIM, CA 92803
Total Tanks:	0004
Tank Num:	001
Container Num:	1
Year Installed:	1983
Tank Capacity:	00010000
Tank Used for:	PRODUCT
Type of Fuel:	UNLEADED
Container Construction Thickness:	1/4
Leak Detection:	Stock Inventor, Groundwater Monitoring Well, 10
Tank Num:	002
Container Num:	2
Year Installed:	1983
Tank Capacity:	00010000
Tank Used for:	PRODUCT
Type of Fuel:	REGULAR
Container Construction Thickness:	1/4
Leak Detection:	Stock Inventor, Groundwater Monitoring Well, 10
Tank Num:	003
Container Num:	3
Year Installed:	1983
Tank Capacity:	00010000
Tank Used for:	PRODUCT
Type of Fuel:	PREMIUM
Container Construction Thickness:	1/4
Leak Detection:	Stock Inventor, Groundwater Monitoring Well, 10
Tank Num:	004
Container Num:	4
Year Installed:	1983
Tank Capacity:	00010000
Tank Used for:	PRODUCT
Type of Fuel:	DIESEL
Container Construction Thickness:	1/4
Leak Detection:	Stock Inventor, Groundwater Monitoring Well, 10

Click here for Geo Tracker PDF:

CA FID UST:

Facility ID:	43001282
Regulated By:	UTNKA
Regulated ID:	00056732
Cortese Code:	Not reported
SIC Code:	Not reported
Facility Phone:	4159648529
Mail To:	Not reported
Mailing Address:	110 N RENGSTORFF AVE
Mailing Address 2:	Not reported

SHELL SERVICE STATION (Continued) **1000288537**

Mailing City,St,Zip: MOUNTAIN VIEW 94040
Contact: Not reported
Contact Phone: Not reported
DUNs Number: Not reported
NPDES Number: Not reported
EPA ID: Not reported
Comments: Not reported
Status: Active

CORTESE:
Name: SHELL - 110 N RENGSTORFF
Address: 110 N. RENGSTORFF AVE.
City,State,Zip: MOUNTAIN VIEW, CA 94043
Region: CORTESE
Envirostor Id: Not reported
Global ID: T0608501243
Site/Facility Type: LUST CLEANUP SITE
Cleanup Status: COMPLETED - CASE CLOSED
Status Date: Not reported
Site Code: Not reported
Latitude: Not reported
Longitude: Not reported
Owner: Not reported
Enf Type: Not reported
Swat R: Not reported
Flag: active
Order No: Not reported
Waste Discharge System No: Not reported
Effective Date: Not reported
Region 2: Not reported
WID Id: Not reported
Solid Waste Id No: Not reported
Waste Management Uit Name: Not reported
File Name: Active Open

CUPA SANTA CLARA:
Name: RENGSTORFF SHELL #144
Address: 110 N RENGSTORFF AV
City,State,Zip: MOUNTAIN VIEW, CA 94043
Region: SANTA CLARA
Telephone: 6509648529
UDF Email: JOHNE@LOOPNEIGHBORHOOD.COM
PE#: 2202
Program Description: GENERATES USED OIL ONLY OR <100 KG/YR
Program Identifier: DEH PERMIT-HAZ WASTE GENERATOR PROGRAM
Latitude: 37.403858
Longitude: -122.097149
Record ID: PR0381316
Facility ID: FA0260193

HIST CORTESE:
edr_fname: SHELL
edr_fadd1: 110 RENGSTORFF
City,State,Zip: MOUNTAIN VIEW, CA 94043
Region: CORTESE
Facility County Code: 43

SHELL SERVICE STATION (Continued) **1000288537**

Reg By: LTNKA
Reg Id: 43-1265

NOTIFY 65:
Name: SHELL STATION
Address: 110 RENGSTORFF
City,State,Zip: MOUNTAIN VIEW, CA 91351
Date Reported: Not reported
Staff Initials: Not reported
Board File Number: Not reported
Facility Type: Not reported
Discharge Date: Not reported
Issue Date: Not reported
Incident Description: Not reported
Global ID: Not reported
Status: Not reported

CERS:
Name: SHELL - 110 N RENGSTORFF
Address: 110 N. RENGSTORFF AVE.
City,State,Zip: MOUNTAIN VIEW, CA 94043
Site ID: 761324
CERS ID: T0608501243
CERS Description: Leaking Underground Storage Tank Cleanup Site

Affiliation:
Affiliation Type Desc: Regional Board Caseworker
Entity Name: Regional Water Board - SAN FRANCISCO BAY RWQCB (REGION 2)
Entity Title: Not reported
Affiliation Address: 1515 CLAY ST SUITE 1400
Affiliation City: OAKLAND
Affiliation State: CA
Affiliation Country: Not reported
Affiliation Zip: Not reported
Affiliation Phone: ,

160
NE
1/2-1
0.987 mi.
5210 ft.

Relative:
Lower

Actual:
41 ft.

MOFFETT GATEWAY
750 MOFFETT BOULEVARD
MOUNTAIN VIEW, CA 94043

CA ENVIROSTOR **S101623015**
CA VCP **N/A**
CA SWEEPS UST
CA FID UST
CA EMI
CA NPDES
CA CIWQS
CA CERS

ENVIROSTOR:
Name: FORMER VECTOR CONTROL YARD
Address: 750 MOFFETT BLVD
City,State,Zip: MOUNTAIN VIEW, CA 94043
Facility ID: 60000183
Status: Certified
Status Date: 05/06/2009
Site Code: 201646
Site Type: Voluntary Cleanup
Site Type Detailed: Voluntary Agreement
Acres: 6.7

MOFFETT GATEWAY (Continued) **S101623015**

NPL:	NO
Regulatory Agencies:	SMBRP, US EPA, CITY OF MOUNTAIN VIEW
Lead Agency:	SMBRP
Program Manager:	Not reported
Supervisor:	Denise Tsuji
Division Branch:	Cleanup Berkeley
Assembly:	23
Senate:	13
Special Program:	Voluntary Agreement - Standard Voluntary Agreement
Restricted Use:	NO
Site Mgmt Req:	NONE SPECIFIED
Funding:	Responsible Party
Latitude:	37.40634
Longitude:	-122.0682
APN:	153-19-007
Past Use:	PESTICIDE/INSECTIDE/RODENTICIDE STORAGE
Potential COC:	TPH-diesel TPH-MOTOR OIL Trichloroethylene (TCE Vinyl chloride 1,2-Dichloroethylene (cis 1,2-Dichloroethylene (trans 1,3,5-Trimethylbenzene Xylenes
Confirmed COC:	1,3,5-Trimethylbenzene TPH-diesel 1,2-Dichloroethylene (cis 1,2-Dichloroethylene (trans TPH-MOTOR OIL Xylenes Trichloroethylene (TCE Vinyl chloride
Potential Description:	OTH, SOIL
Alias Name:	Mountain View Gateway
Alias Type:	Alternate Name
Alias Name:	153-19-007
Alias Type:	APN
Alias Name:	110033614658
Alias Type:	EPA (FRS #)
Alias Name:	201646
Alias Type:	Project Code (Site Code)
Alias Name:	60000183
Alias Type:	Envirostor ID Number

Completed Info:

Completed Area Name:	PROJECT WIDE
Completed Sub Area Name:	Not reported
Completed Document Type:	Site Characterization Workplan
Completed Date:	04/20/2007
Comments:	Not reported
Completed Area Name:	PROJECT WIDE
Completed Sub Area Name:	Not reported
Completed Document Type:	Site Characterization Report
Completed Date:	12/28/2007
Comments:	Site characterization completed. VOC groundwater contamination was determined to be form an offsite source. Remediation of the groundwater contamination will not be included as part of the Removal Action Workplan (RAW). The RAW will focus on the mitigation of residual soil VOC and TPH contamination associated with the Catch Basin. The results of the Site groundwater investigation indicates that the source(s) of the VOC groundwater contamination is from off-site and conveyed through the utility corridor.
Completed Area Name:	PROJECT WIDE
Completed Sub Area Name:	Not reported
Completed Document Type:	Fieldwork
Completed Date:	07/27/2007

MOFFETT GATEWAY (Continued) **S101623015**

Comments:	Field work completed.
Completed Area Name:	PROJECT WIDE
Completed Sub Area Name:	Not reported
Completed Document Type:	Removal Action Workplan
Completed Date:	02/24/2009
Comments:	No comments received. Draft RAW approved as final. Implementation of the RAW is expected to be completed in March 2009.
Completed Area Name:	PROJECT WIDE
Completed Sub Area Name:	Not reported
Completed Document Type:	Public Notice
Completed Date:	12/30/2008
Comments:	Public Notice complete.
Completed Area Name:	PROJECT WIDE
Completed Sub Area Name:	Not reported
Completed Document Type:	Community Profile
Completed Date:	12/31/2008
Comments:	Vector Control Community Profile completed.
Completed Area Name:	PROJECT WIDE
Completed Sub Area Name:	Not reported
Completed Document Type:	Site Characterization Report
Completed Date:	10/25/2006
Comments:	Report outlined data gaps in the investigation.
Completed Area Name:	PROJECT WIDE
Completed Sub Area Name:	Not reported
Completed Document Type:	Certification
Completed Date:	05/06/2009
Comments:	Sump and associated piping removal action completed. Site certified.
Completed Area Name:	PROJECT WIDE
Completed Sub Area Name:	Not reported
Completed Document Type:	Correspondence
Completed Date:	07/30/2012
Comments:	DTSC response regarding the San Francisco Bay Regional Water Quality Control Board’s plans to include the former Vector Control Yard in its regional groundwater investigation.
Completed Area Name:	PROJECT WIDE
Completed Sub Area Name:	Not reported
Completed Document Type:	Removal Action Completion Report
Completed Date:	05/07/2009
Comments:	Sump and associated piping excavated. Confirmation sampling results indicated remaining concentrations of COCs are below the Site cleanup goals. Excavation area was backfilled with clean imported soil.
Completed Area Name:	PROJECT WIDE
Completed Sub Area Name:	Not reported
Completed Document Type:	Fact Sheets
Completed Date:	12/30/2008
Comments:	Fact Sheet complete.
Completed Area Name:	PROJECT WIDE
Completed Sub Area Name:	Not reported

MOFFETT GATEWAY (Continued) **S101623015**

Completed Document Type: Amendment - Order/Agreement
Completed Date: 01/17/2007
Comments: Not reported

Completed Area Name: PROJECT WIDE
Completed Sub Area Name: Not reported
Completed Document Type: CEQA - Notice of Exemption
Completed Date: 02/13/2009
Comments: Not reported

Completed Area Name: PROJECT WIDE
Completed Sub Area Name: Not reported
Completed Document Type: Standard Voluntary Agreement
Completed Date: 07/06/2006
Comments: Final executed VCA signed by Branch Chief.

Future Area Name: Not reported
Future Sub Area Name: Not reported
Future Document Type: Not reported
Future Due Date: Not reported
Schedule Area Name: Not reported
Schedule Sub Area Name: Not reported
Schedule Document Type: Not reported
Schedule Due Date: Not reported
Schedule Revised Date: Not reported

VCP:
Name: FORMER VECTOR CONTROL YARD
Address: 750 MOFFETT BLVD
City,State,Zip: MOUNTAIN VIEW, CA 94043
Facility ID: 60000183
Site Type: Voluntary Cleanup
Site Type Detail: Voluntary Agreement
Site Mgmt. Req.: NONE SPECIFIED
Acres: 6.7
National Priorities List: NO
Cleanup Oversight Agencies: SMBRP, US EPA, CITY OF MOUNTAIN VIEW
Lead Agency: SMBRP
Lead Agency Description: DTSC - Site Cleanup Program
Project Manager: Not reported
Supervisor: Denise Tsuji
Division Branch: Cleanup Berkeley
Site Code: 201646
Assembly: 23
Senate: 13
Special Programs Code: Voluntary Agreement - Standard Voluntary Agreement
Status: Certified
Status Date: 05/06/2009
Restricted Use: NO
Funding: Responsible Party
Lat/Long: 37.40634 / -122.0682
APN: 153-19-007
Past Use: PESTICIDE/INSECTIDE/RODENTICIDE STORAGE
Potential COC: 30024, 3002502, 30027, 30028, 30195, 30196, 30578, 30593
Confirmed COC: 30578,30024,30195,30196,3002502,30593,30027,30028
Potential Description: OTH, SOIL
Alias Name: Mountain View Gateway

MOFFETT GATEWAY (Continued) **S101623015**

Alias Type: Alternate Name
Alias Name: 153-19-007
Alias Type: APN
Alias Name: 110033614658
Alias Type: EPA (FRS #)
Alias Name: 201646
Alias Type: Project Code (Site Code)
Alias Name: 60000183
Alias Type: Envirostor ID Number

Completed Info:
Completed Area Name: PROJECT WIDE
Completed Sub Area Name: Not reported
Completed Document Type: Site Characterization Workplan
Completed Date: 04/20/2007
Comments: Not reported

Completed Area Name: PROJECT WIDE
Completed Sub Area Name: Not reported
Completed Document Type: Site Characterization Report
Completed Date: 12/28/2007
Comments: Site characterization completed. VOC groundwater contamination was determined to be form an offsite source. Remediation of the groundwater contamination will not be included as part of the Removal Action Workplan (RAW). The RAW will focus on the mitigation of residual soil VOC and TPH contamination associated with the Catch Basin. The results of the Site groundwater investigation indicates that the source(s) of the VOC groundwater contamination is from off-site and conveyed through the utility corridor.

Completed Area Name: PROJECT WIDE
Completed Sub Area Name: Not reported
Completed Document Type: Fieldwork
Completed Date: 07/27/2007
Comments: Field work completed.

Completed Area Name: PROJECT WIDE
Completed Sub Area Name: Not reported
Completed Document Type: Removal Action Workplan
Completed Date: 02/24/2009
Comments: No comments received. Draft RAW approved as final. Implementation of the RAW is expected to be completed in March 2009.

Completed Area Name: PROJECT WIDE
Completed Sub Area Name: Not reported
Completed Document Type: Public Notice
Completed Date: 12/30/2008
Comments: Public Notice complete.

Completed Area Name: PROJECT WIDE
Completed Sub Area Name: Not reported
Completed Document Type: Community Profile
Completed Date: 12/31/2008
Comments: Vector Control Community Profile completed.

Completed Area Name: PROJECT WIDE
Completed Sub Area Name: Not reported
Completed Document Type: Site Characterization Report

MOFFETT GATEWAY (Continued) **S101623015**

Completed Date:	10/25/2006
Comments:	Report outlined data gaps in the investigation.
Completed Area Name:	PROJECT WIDE
Completed Sub Area Name:	Not reported
Completed Document Type:	Certification
Completed Date:	05/06/2009
Comments:	Sump and associated piping removal action completed. Site certified.
Completed Area Name:	PROJECT WIDE
Completed Sub Area Name:	Not reported
Completed Document Type:	Correspondence
Completed Date:	07/30/2012
Comments:	DTSC response regarding the San Francisco Bay Regional Water Quality Control Board's plans to include the former Vector Control Yard in its regional groundwater investigation.
Completed Area Name:	PROJECT WIDE
Completed Sub Area Name:	Not reported
Completed Document Type:	Removal Action Completion Report
Completed Date:	05/07/2009
Comments:	Sump and associated piping excavated. Confirmation sampling results indicated remaining concentrations of COCs are below the Site cleanup goals. Excavation area was backfilled with clean imported soil.
Completed Area Name:	PROJECT WIDE
Completed Sub Area Name:	Not reported
Completed Document Type:	Fact Sheets
Completed Date:	12/30/2008
Comments:	Fact Sheet complete.
Completed Area Name:	PROJECT WIDE
Completed Sub Area Name:	Not reported
Completed Document Type:	Amendment - Order/Agreement
Completed Date:	01/17/2007
Comments:	Not reported
Completed Area Name:	PROJECT WIDE
Completed Sub Area Name:	Not reported
Completed Document Type:	CEQA - Notice of Exemption
Completed Date:	02/13/2009
Comments:	Not reported
Completed Area Name:	PROJECT WIDE
Completed Sub Area Name:	Not reported
Completed Document Type:	Standard Voluntary Agreement
Completed Date:	07/06/2006
Comments:	Final executed VCA signed by Branch Chief.
Future Area Name:	Not reported
Future Sub Area Name:	Not reported
Future Document Type:	Not reported
Future Due Date:	Not reported
Schedule Area Name:	Not reported
Schedule Sub Area Name:	Not reported
Schedule Document Type:	Not reported
Schedule Due Date:	Not reported

MOFFETT GATEWAY (Continued) **S101623015**

Schedule Revised Date: Not reported

SWEEPS UST:

Name:	VECTOR CONTROL FACILITY
Address:	750 MOFFETT BLVD
City:	MOUNTAIN VIEW
Status:	Not reported
Comp Number:	57234
Number:	Not reported
Board Of Equalization:	Not reported
Referral Date:	Not reported
Action Date:	Not reported
Created Date:	Not reported
Owner Tank Id:	Not reported
SWRCB Tank Id:	43-005-057234-000001
Tank Status:	Not reported
Capacity:	10000
Active Date:	Not reported
Tank Use:	UNKNOWN
STG:	PRODUCT
Content:	Not reported
Number Of Tanks:	3

Name:	VECTOR CONTROL FACILITY
Address:	750 MOFFETT BLVD
City:	MOUNTAIN VIEW
Status:	Not reported
Comp Number:	57234
Number:	Not reported
Board Of Equalization:	Not reported
Referral Date:	Not reported
Action Date:	Not reported
Created Date:	Not reported
Owner Tank Id:	Not reported
SWRCB Tank Id:	43-005-057234-000002
Tank Status:	Not reported
Capacity:	10000
Active Date:	Not reported
Tank Use:	UNKNOWN
STG:	WASTE
Content:	Not reported
Number Of Tanks:	Not reported

Name:	VECTOR CONTROL FACILITY
Address:	750 MOFFETT BLVD
City:	MOUNTAIN VIEW
Status:	Not reported
Comp Number:	57234
Number:	Not reported
Board Of Equalization:	Not reported
Referral Date:	Not reported
Action Date:	Not reported
Created Date:	Not reported
Owner Tank Id:	Not reported
SWRCB Tank Id:	43-005-057234-000003
Tank Status:	Not reported
Capacity:	1000

MOFFETT GATEWAY (Continued) **S101623015**

Active Date: Not reported
Tank Use: M.V. FUEL
STG: PRODUCT
Content: REG UNLEADED
Number Of Tanks: Not reported

CA FID UST:
Facility ID: 43006887
Regulated By: UTNKI
Regulated ID: 00057234
Cortese Code: Not reported
SIC Code: Not reported
Facility Phone: 4082996060
Mail To: Not reported
Mailing Address: 2220 MOORPARK AVE
Mailing Address 2: Not reported
Mailing City,St,Zip: MOUNTAIN VIEW 94040
Contact: Not reported
Contact Phone: Not reported
DUNs Number: Not reported
NPDES Number: Not reported
EPA ID: Not reported
Comments: Not reported
Status: Inactive

EMI:
Name: GOOGLE LLC
Address: 750 MOFFETT BLVD
City,State,Zip: MOUNTAIN VIEW, CA 94043
Year: 2020
County Code: 43
Air Basin: SF
Facility ID: 201659
Air District Name: BA
SIC Code: 7374
Air District Name: BAY AREA AQMD
Community Health Air Pollution Info System: Not reported
Consolidated Emission Reporting Rule: Not reported
Total Organic Hydrocarbon Gases Tons/Yr: 0.000925299
Reactive Organic Gases Tons/Yr: 0.0008128751715
Carbon Monoxide Emissions Tons/Yr: 0.010142703
NOX - Oxides of Nitrogen Tons/Yr: 0.015777537
SOX - Oxides of Sulphur Tons/Yr: 3.2563e-005
Particulate Matter Tons/Yr: 0.000444855
Part. Matter 10 Micrometers and Smllr Tons/Yr: 0.000427061

Name: GOOGLE LLC
Address: 750 MOFFETT BLVD
City,State,Zip: MOUNTAIN VIEW, CA 94043
Year: 2021
County Code: 43
Air Basin: SF
Facility ID: 201659
Air District Name: BA
SIC Code: 7374
Air District Name: BAY AREA AQMD

MOFFETT GATEWAY (Continued) **S101623015**

Community Health Air Pollution Info System:	Not reported
Consolidated Emission Reporting Rule:	Not reported
Total Organic Hydrocarbon Gases Tons/Yr:	0.003988358
Reactive Organic Gases Tons/Yr:	0.003503772503
Carbon Monoxide Emissions Tons/Yr:	0.043718544
NOX - Oxides of Nitrogen Tons/Yr:	0.068114003
SOX - Oxides of Sulphur Tons/Yr:	0.00014036
Particulate Matter Tons/Yr:	0.00191748
Part. Matter 10 Micrometers and Smllr Tons/Yr:	0.00191748

NPDES:

Name:	MOFFETT GATEWAY
Address:	750 MOFFETT BOULEVARD
City,State,Zip:	MOUNTAIN VIEW, CA 94043
Facility Status:	Terminated
NPDES Number:	CAS000002
Region:	2
Agency Number:	0
Regulatory Measure ID:	487189
Place ID:	Not reported
Order Number:	2009-0009-DWQ
WDID:	2 43C380129
Regulatory Measure Type:	Enrollee
Program Type:	Construction
Adoption Date Of Regulatory Measure:	Not reported
Effective Date Of Regulatory Measure:	06/13/2017
Termination Date Of Regulatory Measure:	05/20/2021
Expiration Date Of Regulatory Measure:	Not reported
Discharge Address:	855 El Camino Real
Discharge Name:	MV 101 Development LLC
Discharge City:	Palo Alto
Discharge State:	California
Discharge Zip:	94301
Status:	Not reported
Status Date:	Not reported
Operator Name:	Not reported
Operator Address:	Not reported
Operator City:	Not reported
Operator State:	Not reported
Operator Zip:	Not reported

NPDES as of 03/2018:

NPDES Number:	Not reported
Status:	Not reported
Agency Number:	Not reported
Region:	2
Regulatory Measure ID:	487189
Order Number:	Not reported
Regulatory Measure Type:	Construction
Place ID:	Not reported
WDID:	2 43C380129
Program Type:	Not reported
Adoption Date Of Regulatory Measure:	Not reported
Effective Date Of Regulatory Measure:	Not reported
Expiration Date Of Regulatory Measure:	Not reported
Termination Date Of Regulatory Measure:	Not reported
Discharge Name:	Not reported

MOFFETT GATEWAY (Continued) **S101623015**

Discharge Address:	Not reported
Discharge City:	Not reported
Discharge State:	Not reported
Discharge Zip:	Not reported
Received Date:	06/08/2017
Processed Date:	06/13/2017
Status:	Active
Status Date:	06/13/2017
Place Size:	11.19
Place Size Unit:	Acres
Contact:	James Bosco
Contact Title:	Investment Associate
Contact Phone:	650-461-8643
Contact Phone Ext:	Not reported
Contact Email:	jbosco@broadreachcp.com
Operator Name:	MV 101 Development LLC
Operator Address:	855 El Camino Real
Operator City:	Palo Alto
Operator State:	California
Operator Zip:	94301
Operator Contact:	James Bosco
Operator Contact Title:	Investment Associate
Operator Contact Phone:	650-461-8643
Operator Contact Phone Ext:	Not reported
Operator Contact Email:	jbosco@broadreachcp.com
Operator Type:	Private Business
Developer:	MV 101 Development LLC
Developer Address:	855 El Camino Real
Developer City:	Palo Alto
Developer State:	California
Developer Zip:	94301
Developer Contact:	James Bosco
Developer Contact Title:	Investment Associate
Constype Linear Utility Ind:	N
Emergency Phone:	Not reported
Emergency Phone Ext:	Not reported
Constype Above Ground Ind:	N
Constype Below Ground Ind:	N
Constype Cable Line Ind:	N
Constype Comm Line Ind:	N
Constype Commertial Ind:	Y
Constype Electrical Line Ind:	N
Constype Gas Line Ind:	N
Constype Industrial Ind:	N
Constype Other Description:	Not reported
Constype Other Ind:	N
Constype Recons Ind:	N
Constype Residential Ind:	N
Constype Transport Ind:	N
Constype Utility Description:	Not reported
Constype Utility Ind:	N
Constype Water Sewer Ind:	N
Dir Discharge Uswater Ind:	N
Receiving Water Name:	Not reported
Certifier:	James Bosco
Certifier Title:	Investment Associate
Certification Date:	08-JUN-17

MOFFETT GATEWAY (Continued) **S101623015**

Primary Sic:	Not reported
Secondary Sic:	Not reported
Tertiary Sic:	Not reported
NPDES Number:	CAS000002
Status:	Active
Agency Number:	0
Region:	2
Regulatory Measure ID:	487189
Order Number:	2009-0009-DWQ
Regulatory Measure Type:	Enrollee
Place ID:	Not reported
WDID:	2 43C380129
Program Type:	Construction
Adoption Date Of Regulatory Measure:	Not reported
Effective Date Of Regulatory Measure:	06/13/2017
Expiration Date Of Regulatory Measure:	Not reported
Termination Date Of Regulatory Measure:	Not reported
Discharge Name:	MV 101 Development LLC
Discharge Address:	855 El Camino Real
Discharge City:	Palo Alto
Discharge State:	California
Discharge Zip:	94301
Received Date:	Not reported
Processed Date:	Not reported
Status:	Not reported
Status Date:	Not reported
Place Size:	Not reported
Place Size Unit:	Not reported
Contact:	Not reported
Contact Title:	Not reported
Contact Phone:	Not reported
Contact Phone Ext:	Not reported
Contact Email:	Not reported
Operator Name:	Not reported
Operator Address:	Not reported
Operator City:	Not reported
Operator State:	Not reported
Operator Zip:	Not reported
Operator Contact:	Not reported
Operator Contact Title:	Not reported
Operator Contact Phone:	Not reported
Operator Contact Phone Ext:	Not reported
Operator Contact Email:	Not reported
Operator Type:	Not reported
Developer:	Not reported
Developer Address:	Not reported
Developer City:	Not reported
Developer State:	Not reported
Developer Zip:	Not reported
Developer Contact:	Not reported
Developer Contact Title:	Not reported
Constype Linear Utility Ind:	Not reported
Emergency Phone:	Not reported
Emergency Phone Ext:	Not reported
Constype Above Ground Ind:	Not reported
Constype Below Ground Ind:	Not reported

MOFFETT GATEWAY (Continued) **S101623015**

Constype Cable Line Ind:	Not reported
Constype Comm Line Ind:	Not reported
Constype Commertial Ind:	Not reported
Constype Electrical Line Ind:	Not reported
Constype Gas Line Ind:	Not reported
Constype Industrial Ind:	Not reported
Constype Other Description:	Not reported
Constype Other Ind:	Not reported
Constype Recons Ind:	Not reported
Constype Residential Ind:	Not reported
Constype Transport Ind:	Not reported
Constype Utility Description:	Not reported
Constype Utility Ind:	Not reported
Constype Water Sewer Ind:	Not reported
Dir Discharge Uswater Ind:	Not reported
Receiving Water Name:	Not reported
Certifier:	Not reported
Certifier Title:	Not reported
Certification Date:	Not reported
Primary Sic:	Not reported
Secondary Sic:	Not reported
Tertiary Sic:	Not reported

Name:	MOFFETT GATEWAY PEDESTRIAN BRIDGE
Address:	750 MOFFETT BLVD
City,State,Zip:	MOUNTAIN VIEW, CA 94043
Facility Status:	Not reported
NPDES Number:	Not reported
Region:	Not reported
Agency Number:	Not reported
Regulatory Measure ID:	Not reported
Place ID:	Not reported
Order Number:	Not reported
WDID:	Not reported
Regulatory Measure Type:	Construction
Program Type:	Not reported
Adoption Date Of Regulatory Measure:	Not reported
Effective Date Of Regulatory Measure:	Not reported
Termination Date Of Regulatory Measure:	Not reported
Expiration Date Of Regulatory Measure:	Not reported
Discharge Address:	Not reported
Discharge Name:	Not reported
Discharge City:	Not reported
Discharge State:	Not reported
Discharge Zip:	Not reported
Status:	Returned
Status Date:	09/07/2023
Operator Name:	MV 101 Land Fee LLC
Operator Address:	885 Oak Grove Avenue
Operator City:	Menlo Park
Operator State:	California
Operator Zip:	94025

CIWQS:

Name:	MOFFETT GATEWAY
Address:	750 MOFFETT BOULEVARD

MOFFETT GATEWAY (Continued) **S101623015**

City,State,Zip:	MOUNTAIN VIEW, CA 94043
Agency:	MV 101 Development LLC
Agency Address:	855 El Camino Real Building 5 Suite 350, Palo Alto, CA 94301
Place/Project Type:	Construction - Commercial
SIC/NAICS:	Not reported
Region:	2
Program:	CONSTW
Regulatory Measure Status:	Terminated
Regulatory Measure Type:	Storm water construction
Order Number:	2009-0009-DWQ
WDID:	2 43C380129
NPDES Number:	CAS000002
Adoption Date:	Not reported
Effective Date:	06/13/2017
Termination Date:	05/20/2021
Expiration/Review Date:	Not reported
Design Flow:	Not reported
Major/Minor:	Not reported
Complexity:	Not reported
TTWQ:	Not reported
Enforcement Actions within 5 years:	0
Violations within 5 years:	0
Latitude:	37.40641
Longitude:	-122.06833

CERS:

Name:	MOFFETT GATEWAY
Address:	750 MOFFETT BOULEVARD
City,State,Zip:	MOUNTAIN VIEW, CA 94043
Site ID:	746775
CERS ID:	T10000004491
CERS Description:	Cleanup Program Site

Count: 5 records. ORPHAN SUMMARY

City	EDR ID	Site Name	Site Address	Zip	Database(s)
LOS ALTOS	1003878724	LOS ALTOS WELL FIELD	COR OF HILL VIEW & ELEANOR	94022	SEMS-ARCHIVE
MOUNTAIN VIEW	S101482408	MOUNTAIN VIEW LANDFILL GAS RECOVER	BETW CHARLESTON SLOUGH & STEVE	94042	CA ENVIROSTOR
MOUNTAIN VIEW	S128861701	LTA RESEARCH AND DEVELOPMENT	MOFFETT FLD HANGAR 2	94043	CA CERS HAZ WASTE
MOUNTAIN VIEW	1003879002	SAN FRANCISCO BAY	MOUNTAIN VIEW	94042	SEMS-ARCHIVE
MOUNTAIN VIEW	S105693288	GOODSELL VOCKE INC	1401 STIERLIN RD	94043	CA CPS-SLIC

GOVERNMENT RECORDS SEARCHED / DATA CURRENCY TRACKING

To maintain currency of the following federal and state databases, EDR contacts the appropriate governmental agency on a monthly or quarterly basis, as required.

Number of Days to Update: Provides confirmation that EDR is reporting records that have been updated within 90 days from the date the government agency made the information available to the public.

STANDARD ENVIRONMENTAL RECORDS

Lists of Federal NPL (Superfund) sites

NPL: National Priority List

National Priorities List (Superfund). The NPL is a subset of CERCLIS and identifies over 1,200 sites for priority cleanup under the Superfund Program. NPL sites may encompass relatively large areas. As such, EDR provides polygon coverage for over 1,000 NPL site boundaries produced by EPA's Environmental Photographic Interpretation Center (EPIC) and regional EPA offices.

Date of Government Version: 02/29/2024
Date Data Arrived at EDR: 03/01/2024
Date Made Active in Reports: 03/27/2024
Number of Days to Update: 26

Source: EPA
Telephone: N/A
Last EDR Contact: 04/02/2024
Next Scheduled EDR Contact: 07/08/2024
Data Release Frequency: Quarterly

NPL Site Boundaries

Sources:

EPA's Environmental Photographic Interpretation Center (EPIC)
Telephone: 202-564-7333

EPA Region 1
Telephone 617-918-1143

EPA Region 3
Telephone 215-814-5418

EPA Region 4
Telephone 404-562-8033

EPA Region 5
Telephone 312-886-6686

EPA Region 10
Telephone 206-553-8665

EPA Region 6
Telephone: 214-655-6659

EPA Region 7
Telephone: 913-551-7247

EPA Region 8
Telephone: 303-312-6774

EPA Region 9
Telephone: 415-947-4246

Proposed NPL: Proposed National Priority List Sites

A site that has been proposed for listing on the National Priorities List through the issuance of a proposed rule in the Federal Register. EPA then accepts public comments on the site, responds to the comments, and places on the NPL those sites that continue to meet the requirements for listing.

Date of Government Version: 02/29/2024
Date Data Arrived at EDR: 03/01/2024
Date Made Active in Reports: 03/27/2024
Number of Days to Update: 26

Source: EPA
Telephone: N/A
Last EDR Contact: 04/02/2024
Next Scheduled EDR Contact: 07/08/2024
Data Release Frequency: Quarterly

NPL LIENS: Federal Superfund Liens

Federal Superfund Liens. Under the authority granted the USEPA by CERCLA of 1980, the USEPA has the authority to file liens against real property in order to recover remedial action expenditures or when the property owner received notification of potential liability. USEPA compiles a listing of filed notices of Superfund Liens.

Date of Government Version: 10/15/1991
Date Data Arrived at EDR: 02/02/1994
Date Made Active in Reports: 03/30/1994
Number of Days to Update: 56

Source: EPA
Telephone: 202-564-4267
Last EDR Contact: 08/15/2011
Next Scheduled EDR Contact: 11/28/2011
Data Release Frequency: No Update Planned

Lists of Federal Delisted NPL sites

Delisted NPL: National Priority List Deletions

The National Oil and Hazardous Substances Pollution Contingency Plan (NCP) establishes the criteria that the EPA uses to delete sites from the NPL. In accordance with 40 CFR 300.425.(e), sites may be deleted from the NPL where no further response is appropriate.

Date of Government Version: 02/29/2024
Date Data Arrived at EDR: 03/01/2024
Date Made Active in Reports: 03/27/2024
Number of Days to Update: 26

Source: EPA
Telephone: N/A
Last EDR Contact: 04/02/2024
Next Scheduled EDR Contact: 07/08/2024
Data Release Frequency: Quarterly

Lists of Federal sites subject to CERCLA removals and CERCLA orders

FEDERAL FACILITY: Federal Facility Site Information listing

A listing of National Priority List (NPL) and Base Realignment and Closure (BRAC) sites found in the Comprehensive Environmental Response, Compensation and Liability Information System (CERCLIS) Database where EPA Federal Facilities Restoration and Reuse Office is involved in cleanup activities.

Date of Government Version: 12/20/2023
Date Data Arrived at EDR: 12/20/2023
Date Made Active in Reports: 01/24/2024
Number of Days to Update: 35

Source: Environmental Protection Agency
Telephone: 703-603-8704
Last EDR Contact: 03/26/2024
Next Scheduled EDR Contact: 07/08/2024
Data Release Frequency: Varies

SEMS: Superfund Enterprise Management System

SEMS (Superfund Enterprise Management System) tracks hazardous waste sites, potentially hazardous waste sites, and remedial activities performed in support of EPA's Superfund Program across the United States. The list was formerly know as CERCLIS, renamed to SEMS by the EPA in 2015. The list contains data on potentially hazardous waste sites that have been reported to the USEPA by states, municipalities, private companies and private persons, pursuant to Section 103 of the Comprehensive Environmental Response, Compensation, and Liability Act (CERCLA). This dataset also contains sites which are either proposed to or on the National Priorities List (NPL) and the sites which are in the screening and assessment phase for possible inclusion on the NPL.

Date of Government Version: 01/29/2024
Date Data Arrived at EDR: 02/01/2024
Date Made Active in Reports: 02/22/2024
Number of Days to Update: 21

Source: EPA
Telephone: 800-424-9346
Last EDR Contact: 04/02/2024
Next Scheduled EDR Contact: 07/22/2024
Data Release Frequency: Quarterly

Lists of Federal CERCLA sites with NFRAP

SEMS-ARCHIVE: Superfund Enterprise Management System Archive

SEMS-ARCHIVE (Superfund Enterprise Management System Archive) tracks sites that have no further interest under the Federal Superfund Program based on available information. The list was formerly known as the CERCLIS-NFRAP, renamed to SEMS ARCHIVE by the EPA in 2015. EPA may perform a minimal level of assessment work at a site while it is archived if site conditions change and/or new information becomes available. Archived sites have been removed and archived from the inventory of SEMS sites. Archived status indicates that, to the best of EPA's knowledge, assessment at a site has been completed and that EPA has determined no further steps will be taken to list the site on the National Priorities List (NPL), unless information indicates this decision was not appropriate or other considerations require a recommendation for listing at a later time. The decision does not necessarily mean that there is no hazard associated with a given site; it only means that. based upon available information, the location is not judged to be potential NPL site.

Date of Government Version: 01/29/2024
Date Data Arrived at EDR: 02/01/2024
Date Made Active in Reports: 02/22/2024
Number of Days to Update: 21

Source: EPA
Telephone: 800-424-9346
Last EDR Contact: 04/02/2024
Next Scheduled EDR Contact: 07/22/2024
Data Release Frequency: Quarterly

Lists of Federal RCRA facilities undergoing Corrective Action

CORRACTS: Corrective Action Report

CORRACTS identifies hazardous waste handlers with RCRA corrective action activity.

Date of Government Version: 12/04/2023
Date Data Arrived at EDR: 12/06/2023
Date Made Active in Reports: 12/12/2023
Number of Days to Update: 6

Source: EPA
Telephone: 800-424-9346
Last EDR Contact: 03/19/2024
Next Scheduled EDR Contact: 07/01/2024
Data Release Frequency: Quarterly

Lists of Federal RCRA TSD facilities

RCRA-TSDF: RCRA - Treatment, Storage and Disposal

RCRAInfo is EPA's comprehensive information system, providing access to data supporting the Resource Conservation and Recovery Act (RCRA) of 1976 and the Hazardous and Solid Waste Amendments (HSWA) of 1984. The database includes selective information on sites which generate, transport, store, treat and/or dispose of hazardous waste as defined by the Resource Conservation and Recovery Act (RCRA). Transporters are individuals or entities that move hazardous waste from the generator offsite to a facility that can recycle, treat, store, or dispose of the waste. TSDFs treat, store, or dispose of the waste.

Date of Government Version: 12/04/2023
Date Data Arrived at EDR: 12/06/2023
Date Made Active in Reports: 12/12/2023
Number of Days to Update: 6

Source: Environmental Protection Agency
Telephone: (415) 495-8895
Last EDR Contact: 03/19/2024
Next Scheduled EDR Contact: 07/01/2024
Data Release Frequency: Quarterly

Lists of Federal RCRA generators

RCRA-LQG: RCRA - Large Quantity Generators

RCRAInfo is EPA's comprehensive information system, providing access to data supporting the Resource Conservation and Recovery Act (RCRA) of 1976 and the Hazardous and Solid Waste Amendments (HSWA) of 1984. The database includes selective information on sites which generate, transport, store, treat and/or dispose of hazardous waste as defined by the Resource Conservation and Recovery Act (RCRA). Large quantity generators (LQGs) generate over 1,000 kilograms (kg) of hazardous waste, or over 1 kg of acutely hazardous waste per month.

Date of Government Version: 12/04/2023
Date Data Arrived at EDR: 12/06/2023
Date Made Active in Reports: 12/12/2023
Number of Days to Update: 6

Source: Environmental Protection Agency
Telephone: (415) 495-8895
Last EDR Contact: 03/19/2024
Next Scheduled EDR Contact: 07/01/2024
Data Release Frequency: Quarterly

RCRA-SQG: RCRA - Small Quantity Generators

RCRAInfo is EPA's comprehensive information system, providing access to data supporting the Resource Conservation and Recovery Act (RCRA) of 1976 and the Hazardous and Solid Waste Amendments (HSWA) of 1984. The database includes selective information on sites which generate, transport, store, treat and/or dispose of hazardous waste as defined by the Resource Conservation and Recovery Act (RCRA). Small quantity generators (SQGs) generate between 100 kg and 1,000 kg of hazardous waste per month.

Date of Government Version: 12/04/2023
Date Data Arrived at EDR: 12/06/2023
Date Made Active in Reports: 12/12/2023
Number of Days to Update: 6

Source: Environmental Protection Agency
Telephone: (415) 495-8895
Last EDR Contact: 03/19/2024
Next Scheduled EDR Contact: 07/01/2024
Data Release Frequency: Quarterly

RCRA-VSQG: RCRA - Very Small Quantity Generators (Formerly Conditionally Exempt Small Quantity Generators)

RCRAInfo is EPA's comprehensive information system, providing access to data supporting the Resource Conservation and Recovery Act (RCRA) of 1976 and the Hazardous and Solid Waste Amendments (HSWA) of 1984. The database includes selective information on sites which generate, transport, store, treat and/or dispose of hazardous waste as defined by the Resource Conservation and Recovery Act (RCRA). Very small quantity generators (VSQGs) generate less than 100 kg of hazardous waste, or less than 1 kg of acutely hazardous waste per month.

Date of Government Version: 12/04/2023
Date Data Arrived at EDR: 12/06/2023
Date Made Active in Reports: 12/12/2023
Number of Days to Update: 6

Source: Environmental Protection Agency
Telephone: (415) 495-8895
Last EDR Contact: 03/19/2024
Next Scheduled EDR Contact: 07/01/2024
Data Release Frequency: Quarterly

Federal institutional controls / engineering controls registries

LUCIS: Land Use Control Information System

LUCIS contains records of land use control information pertaining to the former Navy Base Realignment and Closure properties.

Date of Government Version: 02/14/2024
Date Data Arrived at EDR: 02/16/2024
Date Made Active in Reports: 04/04/2024
Number of Days to Update: 48

Source: Department of the Navy
Telephone: 843-820-7326
Last EDR Contact: 02/02/2024
Next Scheduled EDR Contact: 05/20/2024
Data Release Frequency: Varies

US ENG CONTROLS: Engineering Controls Sites List

A listing of sites with engineering controls in place. Engineering controls include various forms of caps, building foundations, liners, and treatment methods to create pathway elimination for regulated substances to enter environmental media or effect human health.

Date of Government Version: 02/13/2024
Date Data Arrived at EDR: 02/21/2024
Date Made Active in Reports: 04/04/2024
Number of Days to Update: 43

Source: Environmental Protection Agency
Telephone: 703-603-0695
Last EDR Contact: 02/21/2024
Next Scheduled EDR Contact: 06/03/2024
Data Release Frequency: Varies

US INST CONTROLS: Institutional Controls Sites List

A listing of sites with institutional controls in place. Institutional controls include administrative measures, such as groundwater use restrictions, construction restrictions, property use restrictions, and post remediation care requirements intended to prevent exposure to contaminants remaining on site. Deed restrictions are generally required as part of the institutional controls.

Date of Government Version: 02/13/2024
Date Data Arrived at EDR: 02/21/2024
Date Made Active in Reports: 04/04/2024
Number of Days to Update: 43

Source: Environmental Protection Agency
Telephone: 703-603-0695
Last EDR Contact: 02/21/2024
Next Scheduled EDR Contact: 06/03/2024
Data Release Frequency: Varies

Federal ERNS list

ERNS: Emergency Response Notification System

Emergency Response Notification System. ERNS records and stores information on reported releases of oil and hazardous substances.

Date of Government Version: 12/12/2023
Date Data Arrived at EDR: 12/13/2023
Date Made Active in Reports: 02/28/2024
Number of Days to Update: 77

Source: National Response Center, United States Coast Guard
Telephone: 202-267-2180
Last EDR Contact: 03/19/2024
Next Scheduled EDR Contact: 07/01/2024
Data Release Frequency: Quarterly

Lists of state- and tribal (Superfund) equivalent sites

RESPONSE: State Response Sites

Identifies confirmed release sites where DTSC is involved in remediation, either in a lead or oversight capacity. These confirmed release sites are generally high-priority and high potential risk.

Date of Government Version: 01/22/2024
Date Data Arrived at EDR: 01/23/2024
Date Made Active in Reports: 04/08/2024
Number of Days to Update: 76

Source: Department of Toxic Substances Control
Telephone: 916-323-3400
Last EDR Contact: 01/23/2024
Next Scheduled EDR Contact: 05/06/2024
Data Release Frequency: Quarterly

Lists of state- and tribal hazardous waste facilities

ENVIROSTOR: EnviroStor Database

The Department of Toxic Substances Control's (DTSC's) Site Mitigation and Brownfields Reuse Program's (SMBRP's) EnviroStor database identifes sites that have known contamination or sites for which there may be reasons to investigate further. The database includes the following site types: Federal Superfund sites (National Priorities List (NPL)); State Response, including Military Facilities and State Superfund; Voluntary Cleanup; and School sites. EnviroStor provides similar information to the information that was available in CalSites, and provides additional site information, including, but not limited to, identification of formerly-contaminated properties that have been released for reuse, properties where environmental deed restrictions have been recorded to prevent inappropriate land uses, and risk characterization information that is used to assess potential impacts to public health and the environment at contaminated sites.

Date of Government Version: 01/22/2024
Date Data Arrived at EDR: 01/23/2024
Date Made Active in Reports: 04/08/2024
Number of Days to Update: 76

Source: Department of Toxic Substances Control
Telephone: 916-323-3400
Last EDR Contact: 01/23/2024
Next Scheduled EDR Contact: 05/06/2024
Data Release Frequency: Quarterly

Lists of state and tribal landfills and solid waste disposal facilities

SWF/LF (SWIS): Solid Waste Information System

Active, Closed and Inactive Landfills. SWF/LF records typically contain an inve ntory of solid waste disposal facilities or landfills. These may be active or i nactive facilities or open dumps that failed to meet RCRA Section 4004 criteria for solid waste landfills or disposal sites.

Date of Government Version: 11/06/2023
Date Data Arrived at EDR: 11/07/2023
Date Made Active in Reports: 02/05/2024
Number of Days to Update: 90

Source: Department of Resources Recycling and Recovery
Telephone: 916-341-6320
Last EDR Contact: 02/06/2024
Next Scheduled EDR Contact: 05/20/2024
Data Release Frequency: Quarterly

Lists of state and tribal leaking storage tanks

LUST: Leaking Underground Fuel Tank Report (GEOTRACKER)

Leaking Underground Storage Tank (LUST) Sites included in GeoTracker. GeoTracker is the Water Boards data management system for sites that impact, or have the potential to impact, water quality in California, with emphasis on groundwater.

Date of Government Version: 12/04/2023
Date Data Arrived at EDR: 12/05/2023
Date Made Active in Reports: 02/28/2024
Number of Days to Update: 85

Source: State Water Resources Control Board
Telephone: see region list
Last EDR Contact: 03/05/2024
Next Scheduled EDR Contact: 06/17/2024
Data Release Frequency: Quarterly

LUST REG 6L: Leaking Underground Storage Tank Case Listing

For more current information, please refer to the State Water Resources Control Board's LUST database.

Date of Government Version: 09/09/2003
Date Data Arrived at EDR: 09/10/2003
Date Made Active in Reports: 10/07/2003
Number of Days to Update: 27

Source: California Regional Water Quality Control Board Lahontan Region (6)
Telephone: 530-542-5572
Last EDR Contact: 09/12/2011
Next Scheduled EDR Contact: 12/26/2011
Data Release Frequency: No Update Planned

LUST REG 9: Leaking Underground Storage Tank Report

Orange, Riverside, San Diego counties. For more current information, please refer to the State Water Resources Control Board's LUST database.

Date of Government Version: 03/01/2001
Date Data Arrived at EDR: 04/23/2001
Date Made Active in Reports: 05/21/2001
Number of Days to Update: 28

Source: California Regional Water Quality Control Board San Diego Region (9)
Telephone: 858-637-5595
Last EDR Contact: 09/26/2011
Next Scheduled EDR Contact: 01/09/2012
Data Release Frequency: No Update Planned

LUST REG 8: Leaking Underground Storage Tanks

California Regional Water Quality Control Board Santa Ana Region (8). For more current information, please refer to the State Water Resources Control Board's LUST database.

Date of Government Version: 02/14/2005
Date Data Arrived at EDR: 02/15/2005
Date Made Active in Reports: 03/28/2005
Number of Days to Update: 41

Source: California Regional Water Quality Control Board Santa Ana Region (8)
Telephone: 909-782-4496
Last EDR Contact: 08/15/2011
Next Scheduled EDR Contact: 11/28/2011
Data Release Frequency: No Update Planned

LUST REG 7: Leaking Underground Storage Tank Case Listing

Leaking Underground Storage Tank locations. Imperial, Riverside, San Diego, Santa Barbara counties.

Date of Government Version: 02/26/2004
Date Data Arrived at EDR: 02/26/2004
Date Made Active in Reports: 03/24/2004
Number of Days to Update: 27

Source: California Regional Water Quality Control Board Colorado River Basin Region (7)
Telephone: 760-776-8943
Last EDR Contact: 08/01/2011
Next Scheduled EDR Contact: 11/14/2011
Data Release Frequency: No Update Planned

LUST REG 5: Leaking Underground Storage Tank Database

Leaking Underground Storage Tank locations. Alameda, Alpine, Amador, Butte, Colusa, Contra Costa, Calveras, El Dorado, Fresno, Glenn, Kern, Kings, Lake, Lassen, Madera, Mariposa, Merced, Modoc, Napa, Nevada, Placer, Plumas, Sacramento, San Joaquin, Shasta, Solano, Stanislaus, Sutter, Tehama, Tulare, Tuolumne, Yolo, Yuba counties.

Date of Government Version: 07/01/2008
Date Data Arrived at EDR: 07/22/2008
Date Made Active in Reports: 07/31/2008
Number of Days to Update: 9

Source: California Regional Water Quality Control Board Central Valley Region (5)
Telephone: 916-464-4834
Last EDR Contact: 07/01/2011
Next Scheduled EDR Contact: 10/17/2011
Data Release Frequency: No Update Planned

LUST REG 4: Underground Storage Tank Leak List

Los Angeles, Ventura counties. For more current information, please refer to the State Water Resources Control Board's LUST database.

Date of Government Version: 09/07/2004
Date Data Arrived at EDR: 09/07/2004
Date Made Active in Reports: 10/12/2004
Number of Days to Update: 35

Source: California Regional Water Quality Control Board Los Angeles Region (4)
Telephone: 213-576-6710
Last EDR Contact: 09/06/2011
Next Scheduled EDR Contact: 12/19/2011
Data Release Frequency: No Update Planned

LUST REG 3: Leaking Underground Storage Tank Database

Leaking Underground Storage Tank locations. Monterey, San Benito, San Luis Obispo, Santa Barbara, Santa Cruz counties.

Date of Government Version: 05/19/2003
Date Data Arrived at EDR: 05/19/2003
Date Made Active in Reports: 06/02/2003
Number of Days to Update: 14

Source: California Regional Water Quality Control Board Central Coast Region (3)
Telephone: 805-542-4786
Last EDR Contact: 07/18/2011
Next Scheduled EDR Contact: 10/31/2011
Data Release Frequency: No Update Planned

LUST REG 2: Fuel Leak List

Leaking Underground Storage Tank locations. Alameda, Contra Costa, Marin, Napa, San Francisco, San Mateo, Santa Clara, Solano, Sonoma counties.

Date of Government Version: 09/30/2004
Date Data Arrived at EDR: 10/20/2004
Date Made Active in Reports: 11/19/2004
Number of Days to Update: 30

Source: California Regional Water Quality Control Board San Francisco Bay Region (2)
Telephone: 510-622-2433
Last EDR Contact: 09/19/2011
Next Scheduled EDR Contact: 01/02/2012
Data Release Frequency: No Update Planned

LUST REG 1: Active Toxic Site Investigation

Del Norte, Humboldt, Lake, Mendocino, Modoc, Siskiyou, Sonoma, Trinity counties. For more current information, please refer to the State Water Resources Control Board's LUST database.

Date of Government Version: 02/01/2001
Date Data Arrived at EDR: 02/28/2001
Date Made Active in Reports: 03/29/2001
Number of Days to Update: 29

Source: California Regional Water Quality Control Board North Coast (1)
Telephone: 707-570-3769
Last EDR Contact: 08/01/2011
Next Scheduled EDR Contact: 11/14/2011
Data Release Frequency: No Update Planned

LUST REG 6V: Leaking Underground Storage Tank Case Listing

Leaking Underground Storage Tank locations. Inyo, Kern, Los Angeles, Mono, San Bernardino counties.

Date of Government Version: 06/07/2005
Date Data Arrived at EDR: 06/07/2005
Date Made Active in Reports: 06/29/2005
Number of Days to Update: 22

Source: California Regional Water Quality Control Board Victorville Branch Office (6)
Telephone: 760-241-7365
Last EDR Contact: 09/12/2011
Next Scheduled EDR Contact: 12/26/2011
Data Release Frequency: No Update Planned

INDIAN LUST R9: Leaking Underground Storage Tanks on Indian Land

LUSTs on Indian land in Arizona, California, New Mexico and Nevada

Date of Government Version: 10/25/2023
Date Data Arrived at EDR: 01/17/2024
Date Made Active in Reports: 03/13/2024
Number of Days to Update: 56

Source: Environmental Protection Agency
Telephone: 415-972-3372
Last EDR Contact: 01/17/2024
Next Scheduled EDR Contact: 04/29/2024
Data Release Frequency: Varies

INDIAN LUST R1: Leaking Underground Storage Tanks on Indian Land

A listing of leaking underground storage tank locations on Indian Land.

Date of Government Version: 10/25/2023
Date Data Arrived at EDR: 01/17/2024
Date Made Active in Reports: 03/13/2024
Number of Days to Update: 56

Source: EPA Region 1
Telephone: 617-918-1313
Last EDR Contact: 01/17/2024
Next Scheduled EDR Contact: 04/29/2024
Data Release Frequency: Varies

INDIAN LUST R8: Leaking Underground Storage Tanks on Indian Land
LUSTs on Indian land in Colorado, Montana, North Dakota, South Dakota, Utah and Wyoming.

Date of Government Version: 10/25/2023
Date Data Arrived at EDR: 01/17/2024
Date Made Active in Reports: 03/13/2024
Number of Days to Update: 56

Source: EPA Region 8
Telephone: 303-312-6271
Last EDR Contact: 01/17/2024
Next Scheduled EDR Contact: 04/29/2024
Data Release Frequency: Varies

INDIAN LUST R7: Leaking Underground Storage Tanks on Indian Land
LUSTs on Indian land in Iowa, Kansas, and Nebraska

Date of Government Version: 10/25/2023
Date Data Arrived at EDR: 01/17/2024
Date Made Active in Reports: 03/13/2024
Number of Days to Update: 56

Source: EPA Region 7
Telephone: 913-551-7003
Last EDR Contact: 01/17/2024
Next Scheduled EDR Contact: 04/29/2024
Data Release Frequency: Varies

INDIAN LUST R10: Leaking Underground Storage Tanks on Indian Land
LUSTs on Indian land in Alaska, Idaho, Oregon and Washington.

Date of Government Version: 10/25/2023
Date Data Arrived at EDR: 01/17/2024
Date Made Active in Reports: 03/13/2024
Number of Days to Update: 56

Source: EPA Region 10
Telephone: 206-553-2857
Last EDR Contact: 01/17/2024
Next Scheduled EDR Contact: 04/29/2024
Data Release Frequency: Varies

INDIAN LUST R6: Leaking Underground Storage Tanks on Indian Land
LUSTs on Indian land in New Mexico and Oklahoma.

Date of Government Version: 10/25/2023
Date Data Arrived at EDR: 01/17/2024
Date Made Active in Reports: 03/13/2024
Number of Days to Update: 56

Source: EPA Region 6
Telephone: 214-665-6597
Last EDR Contact: 01/17/2024
Next Scheduled EDR Contact: 04/29/2024
Data Release Frequency: Varies

INDIAN LUST R4: Leaking Underground Storage Tanks on Indian Land
LUSTs on Indian land in Florida, Mississippi and North Carolina.

Date of Government Version: 10/25/2023
Date Data Arrived at EDR: 01/17/2024
Date Made Active in Reports: 03/13/2024
Number of Days to Update: 56

Source: EPA Region 4
Telephone: 404-562-8677
Last EDR Contact: 01/17/2024
Next Scheduled EDR Contact: 04/29/2024
Data Release Frequency: Varies

INDIAN LUST R5: Leaking Underground Storage Tanks on Indian Land
Leaking underground storage tanks located on Indian Land in Michigan, Minnesota and Wisconsin.

Date of Government Version: 10/04/2023
Date Data Arrived at EDR: 01/17/2024
Date Made Active in Reports: 03/13/2024
Number of Days to Update: 56

Source: EPA, Region 5
Telephone: 312-886-7439
Last EDR Contact: 01/17/2024
Next Scheduled EDR Contact: 04/29/2024
Data Release Frequency: Varies

CPS-SLIC: Statewide SLIC Cases (GEOTRACKER)

Cleanup Program Sites (CPS; also known as Site Cleanups [SC] and formerly known as Spills, Leaks, Investigations, and Cleanups [SLIC] sites) included in GeoTracker. GeoTracker is the Water Boards data management system for sites that impact, or have the potential to impact, water quality in California, with emphasis on groundwater.

Date of Government Version: 12/04/2023
Date Data Arrived at EDR: 12/05/2023
Date Made Active in Reports: 02/27/2024
Number of Days to Update: 84

Source: State Water Resources Control Board
Telephone: 866-480-1028
Last EDR Contact: 03/05/2024
Next Scheduled EDR Contact: 06/17/2024
Data Release Frequency: Varies

SLIC REG 1: Active Toxic Site Investigations

The SLIC (Spills, Leaks, Investigations and Cleanup) program is designed to protect and restore water quality from spills, leaks, and similar discharges.

Date of Government Version: 04/03/2003
Date Data Arrived at EDR: 04/07/2003
Date Made Active in Reports: 04/25/2003
Number of Days to Update: 18

Source: California Regional Water Quality Control Board, North Coast Region (1)
Telephone: 707-576-2220
Last EDR Contact: 08/01/2011
Next Scheduled EDR Contact: 11/14/2011
Data Release Frequency: No Update Planned

SLIC REG 2: Spills, Leaks, Investigation & Cleanup Cost Recovery Listing

The SLIC (Spills, Leaks, Investigations and Cleanup) program is designed to protect and restore water quality from spills, leaks, and similar discharges.

Date of Government Version: 09/30/2004
Date Data Arrived at EDR: 10/20/2004
Date Made Active in Reports: 11/19/2004
Number of Days to Update: 30

Source: Regional Water Quality Control Board San Francisco Bay Region (2)
Telephone: 510-286-0457
Last EDR Contact: 09/19/2011
Next Scheduled EDR Contact: 01/02/2012
Data Release Frequency: No Update Planned

SLIC REG 3: Spills, Leaks, Investigation & Cleanup Cost Recovery Listing

The SLIC (Spills, Leaks, Investigations and Cleanup) program is designed to protect and restore water quality from spills, leaks, and similar discharges.

Date of Government Version: 05/18/2006
Date Data Arrived at EDR: 05/18/2006
Date Made Active in Reports: 06/15/2006
Number of Days to Update: 28

Source: California Regional Water Quality Control Board Central Coast Region (3)
Telephone: 805-549-3147
Last EDR Contact: 07/18/2011
Next Scheduled EDR Contact: 10/31/2011
Data Release Frequency: No Update Planned

SLIC REG 4: Spills, Leaks, Investigation & Cleanup Cost Recovery Listing

The SLIC (Spills, Leaks, Investigations and Cleanup) program is designed to protect and restore water quality from spills, leaks, and similar discharges.

Date of Government Version: 11/17/2004
Date Data Arrived at EDR: 11/18/2004
Date Made Active in Reports: 01/04/2005
Number of Days to Update: 47

Source: Region Water Quality Control Board Los Angeles Region (4)
Telephone: 213-576-6600
Last EDR Contact: 07/01/2011
Next Scheduled EDR Contact: 10/17/2011
Data Release Frequency: No Update Planned

SLIC REG 5: Spills, Leaks, Investigation & Cleanup Cost Recovery Listing

The SLIC (Spills, Leaks, Investigations and Cleanup) program is designed to protect and restore water quality from spills, leaks, and similar discharges.

Date of Government Version: 04/01/2005
Date Data Arrived at EDR: 04/05/2005
Date Made Active in Reports: 04/21/2005
Number of Days to Update: 16

Source: Regional Water Quality Control Board Central Valley Region (5)
Telephone: 916-464-3291
Last EDR Contact: 09/12/2011
Next Scheduled EDR Contact: 12/26/2011
Data Release Frequency: No Update Planned

SLIC REG 6V: Spills, Leaks, Investigation & Cleanup Cost Recovery Listing
The SLIC (Spills, Leaks, Investigations and Cleanup) program is designed to protect and restore water quality from spills, leaks, and similar discharges.

Date of Government Version: 05/24/2005
Date Data Arrived at EDR: 05/25/2005
Date Made Active in Reports: 06/16/2005
Number of Days to Update: 22

Source: Regional Water Quality Control Board, Victorville Branch
Telephone: 619-241-6583
Last EDR Contact: 08/15/2011
Next Scheduled EDR Contact: 11/28/2011
Data Release Frequency: No Update Planned

SLIC REG 6L: SLIC Sites
The SLIC (Spills, Leaks, Investigations and Cleanup) program is designed to protect and restore water quality from spills, leaks, and similar discharges.

Date of Government Version: 09/07/2004
Date Data Arrived at EDR: 09/07/2004
Date Made Active in Reports: 10/12/2004
Number of Days to Update: 35

Source: California Regional Water Quality Control Board, Lahontan Region
Telephone: 530-542-5574
Last EDR Contact: 08/15/2011
Next Scheduled EDR Contact: 11/28/2011
Data Release Frequency: No Update Planned

SLIC REG 7: SLIC List
The SLIC (Spills, Leaks, Investigations and Cleanup) program is designed to protect and restore water quality from spills, leaks, and similar discharges.

Date of Government Version: 11/24/2004
Date Data Arrived at EDR: 11/29/2004
Date Made Active in Reports: 01/04/2005
Number of Days to Update: 36

Source: California Regional Quality Control Board, Colorado River Basin Region
Telephone: 760-346-7491
Last EDR Contact: 08/01/2011
Next Scheduled EDR Contact: 11/14/2011
Data Release Frequency: No Update Planned

SLIC REG 8: Spills, Leaks, Investigation & Cleanup Cost Recovery Listing
The SLIC (Spills, Leaks, Investigations and Cleanup) program is designed to protect and restore water quality from spills, leaks, and similar discharges.

Date of Government Version: 04/03/2008
Date Data Arrived at EDR: 04/03/2008
Date Made Active in Reports: 04/14/2008
Number of Days to Update: 11

Source: California Region Water Quality Control Board Santa Ana Region (8)
Telephone: 951-782-3298
Last EDR Contact: 09/12/2011
Next Scheduled EDR Contact: 12/26/2011
Data Release Frequency: No Update Planned

SLIC REG 9: Spills, Leaks, Investigation & Cleanup Cost Recovery Listing
The SLIC (Spills, Leaks, Investigations and Cleanup) program is designed to protect and restore water quality from spills, leaks, and similar discharges.

Date of Government Version: 09/10/2007
Date Data Arrived at EDR: 09/11/2007
Date Made Active in Reports: 09/28/2007
Number of Days to Update: 17

Source: California Regional Water Quality Control Board San Diego Region (9)
Telephone: 858-467-2980
Last EDR Contact: 08/08/2011
Next Scheduled EDR Contact: 11/21/2011
Data Release Frequency: No Update Planned

Lists of state and tribal registered storage tanks

FEMA UST: Underground Storage Tank Listing
A listing of all FEMA owned underground storage tanks.

Date of Government Version: 11/16/2023
Date Data Arrived at EDR: 11/16/2023
Date Made Active in Reports: 02/13/2024
Number of Days to Update: 89

Source: FEMA
Telephone: 202-646-5797
Last EDR Contact: 03/19/2024
Next Scheduled EDR Contact: 07/15/2024
Data Release Frequency: Varies

UST CLOSURE: Proposed Closure of Underground Storage Tank (UST) Cases

UST cases that are being considered for closure by either the State Water Resources Control Board or the Executive Director have been posted for a 60-day public comment period. UST Case Closures being proposed for consideration by the State Water Resources Control Board. These are primarily UST cases that meet closure criteria under the decisional framework in State Water Board Resolution No. 92-49 and other Board orders. UST Case Closures proposed for consideration by the Executive Director pursuant to State Water Board Resolution No. 2012-0061. These are cases that meet the criteria of the Low-Threat UST Case Closure Policy. UST Case Closure Review Denials and Approved Orders.

Date of Government Version: 11/28/2023
Date Data Arrived at EDR: 11/30/2023
Date Made Active in Reports: 02/27/2024
Number of Days to Update: 89

Source: State Water Resources Control Board
Telephone: 916-327-7844
Last EDR Contact: 03/05/2024
Next Scheduled EDR Contact: 06/17/2024
Data Release Frequency: Varies

MILITARY UST SITES: Military UST Sites (GEOTRACKER)

Military ust sites

Date of Government Version: 12/04/2023
Date Data Arrived at EDR: 12/05/2023
Date Made Active in Reports: 02/28/2024
Number of Days to Update: 85

Source: State Water Resources Control Board
Telephone: 866-480-1028
Last EDR Contact: 03/05/2024
Next Scheduled EDR Contact: 06/17/2024
Data Release Frequency: Varies

UST: Active UST Facilities

Active UST facilities gathered from the local regulatory agencies

Date of Government Version: 12/04/2023
Date Data Arrived at EDR: 12/05/2023
Date Made Active in Reports: 02/28/2024
Number of Days to Update: 85

Source: SWRCB
Telephone: 916-341-5851
Last EDR Contact: 03/05/2024
Next Scheduled EDR Contact: 06/17/2024
Data Release Frequency: Semi-Annually

AST: Aboveground Petroleum Storage Tank Facilities

A listing of aboveground storage tank petroleum storage tank locations.

Date of Government Version: 07/06/2016
Date Data Arrived at EDR: 07/12/2016
Date Made Active in Reports: 09/19/2016
Number of Days to Update: 69

Source: California Environmental Protection Agency
Telephone: 916-327-5092
Last EDR Contact: 03/08/2024
Next Scheduled EDR Contact: 06/24/2024
Data Release Frequency: Varies

INDIAN UST R9: Underground Storage Tanks on Indian Land

The Indian Underground Storage Tank (UST) database provides information about underground storage tanks on Indian land in EPA Region 9 (Arizona, California, Hawaii, Nevada, the Pacific Islands, and Tribal Nations).

Date of Government Version: 10/24/2023
Date Data Arrived at EDR: 01/17/2024
Date Made Active in Reports: 03/13/2024
Number of Days to Update: 56

Source: EPA Region 9
Telephone: 415-972-3368
Last EDR Contact: 01/17/2024
Next Scheduled EDR Contact: 04/29/2024
Data Release Frequency: Varies

INDIAN UST R6: Underground Storage Tanks on Indian Land

The Indian Underground Storage Tank (UST) database provides information about underground storage tanks on Indian land in EPA Region 6 (Louisiana, Arkansas, Oklahoma, New Mexico, Texas and 65 Tribes).

Date of Government Version: 10/24/2023
Date Data Arrived at EDR: 01/17/2024
Date Made Active in Reports: 03/13/2024
Number of Days to Update: 56

Source: EPA Region 6
Telephone: 214-665-7591
Last EDR Contact: 01/17/2024
Next Scheduled EDR Contact: 04/29/2024
Data Release Frequency: Varies

INDIAN UST R8: Underground Storage Tanks on Indian Land

The Indian Underground Storage Tank (UST) database provides information about underground storage tanks on Indian land in EPA Region 8 (Colorado, Montana, North Dakota, South Dakota, Utah, Wyoming and 27 Tribal Nations).

Date of Government Version: 10/24/2023
Date Data Arrived at EDR: 01/17/2024
Date Made Active in Reports: 03/13/2024
Number of Days to Update: 56

Source: EPA Region 8
Telephone: 303-312-6137
Last EDR Contact: 01/17/2024
Next Scheduled EDR Contact: 04/29/2024
Data Release Frequency: Varies

INDIAN UST R7: Underground Storage Tanks on Indian Land

The Indian Underground Storage Tank (UST) database provides information about underground storage tanks on Indian land in EPA Region 7 (Iowa, Kansas, Missouri, Nebraska, and 9 Tribal Nations).

Date of Government Version: 10/24/2023
Date Data Arrived at EDR: 01/17/2024
Date Made Active in Reports: 03/13/2024
Number of Days to Update: 56

Source: EPA Region 7
Telephone: 913-551-7003
Last EDR Contact: 01/17/2024
Next Scheduled EDR Contact: 04/29/2024
Data Release Frequency: Varies

INDIAN UST R1: Underground Storage Tanks on Indian Land

The Indian Underground Storage Tank (UST) database provides information about underground storage tanks on Indian land in EPA Region 1 (Connecticut, Maine, Massachusetts, New Hampshire, Rhode Island, Vermont and ten Tribal Nations).

Date of Government Version: 10/24/2023
Date Data Arrived at EDR: 01/17/2024
Date Made Active in Reports: 03/13/2024
Number of Days to Update: 56

Source: EPA, Region 1
Telephone: 617-918-1313
Last EDR Contact: 01/17/2024
Next Scheduled EDR Contact: 04/29/2024
Data Release Frequency: Varies

INDIAN UST R5: Underground Storage Tanks on Indian Land

The Indian Underground Storage Tank (UST) database provides information about underground storage tanks on Indian land in EPA Region 5 (Michigan, Minnesota and Wisconsin and Tribal Nations).

Date of Government Version: 10/17/2023
Date Data Arrived at EDR: 01/17/2024
Date Made Active in Reports: 03/13/2024
Number of Days to Update: 56

Source: EPA Region 5
Telephone: 312-886-6136
Last EDR Contact: 01/17/2024
Next Scheduled EDR Contact: 04/29/2024
Data Release Frequency: Varies

INDIAN UST R4: Underground Storage Tanks on Indian Land

The Indian Underground Storage Tank (UST) database provides information about underground storage tanks on Indian land in EPA Region 4 (Alabama, Florida, Georgia, Kentucky, Mississippi, North Carolina, South Carolina, Tennessee and Tribal Nations)

Date of Government Version: 10/24/2023
Date Data Arrived at EDR: 01/17/2024
Date Made Active in Reports: 03/13/2024
Number of Days to Update: 56

Source: EPA Region 4
Telephone: 404-562-9424
Last EDR Contact: 01/17/2024
Next Scheduled EDR Contact: 04/29/2024
Data Release Frequency: Varies

INDIAN UST R10: Underground Storage Tanks on Indian Land

The Indian Underground Storage Tank (UST) database provides information about underground storage tanks on Indian land in EPA Region 10 (Alaska, Idaho, Oregon, Washington, and Tribal Nations).

Date of Government Version: 10/24/2023
Date Data Arrived at EDR: 01/17/2024
Date Made Active in Reports: 03/13/2024
Number of Days to Update: 56

Source: EPA Region 10
Telephone: 206-553-2857
Last EDR Contact: 01/17/2024
Next Scheduled EDR Contact: 04/29/2024
Data Release Frequency: Varies

Lists of state and tribal voluntary cleanup sites

VCP: Voluntary Cleanup Program Properties

Contains low threat level properties with either confirmed or unconfirmed releases and the project proponents have request that DTSC oversee investigation and/or cleanup activities and have agreed to provide coverage for DTSC's costs.

Date of Government Version: 01/22/2024
Date Data Arrived at EDR: 01/23/2024
Date Made Active in Reports: 04/08/2024
Number of Days to Update: 76

Source: Department of Toxic Substances Control
Telephone: 916-323-3400
Last EDR Contact: 01/23/2024
Next Scheduled EDR Contact: 05/06/2024
Data Release Frequency: Quarterly

INDIAN VCP R1: Voluntary Cleanup Priority Listing

A listing of voluntary cleanup priority sites located on Indian Land located in Region 1.

Date of Government Version: 07/27/2015
Date Data Arrived at EDR: 09/29/2015
Date Made Active in Reports: 02/18/2016
Number of Days to Update: 142

Source: EPA, Region 1
Telephone: 617-918-1102
Last EDR Contact: 03/18/2024
Next Scheduled EDR Contact: 07/01/2024
Data Release Frequency: Varies

INDIAN VCP R7: Voluntary Cleanup Priority Lisitng

A listing of voluntary cleanup priority sites located on Indian Land located in Region 7.

Date of Government Version: 03/20/2008
Date Data Arrived at EDR: 04/22/2008
Date Made Active in Reports: 05/19/2008
Number of Days to Update: 27

Source: EPA, Region 7
Telephone: 913-551-7365
Last EDR Contact: 07/08/2021
Next Scheduled EDR Contact: 07/20/2009
Data Release Frequency: Varies

Lists of state and tribal brownfield sites

BROWNFIELDS: Considered Brownfieds Sites Listing

A listing of sites the SWRCB considers to be Brownfields since these are sites have come to them through the MOA Process.

Date of Government Version: 12/13/2023
Date Data Arrived at EDR: 12/13/2023
Date Made Active in Reports: 03/07/2024
Number of Days to Update: 85

Source: State Water Resources Control Board
Telephone: 916-323-7905
Last EDR Contact: 03/19/2024
Next Scheduled EDR Contact: 07/01/2024
Data Release Frequency: Quarterly

ADDITIONAL ENVIRONMENTAL RECORDS

Local Brownfield lists

US BROWNFIELDS: A Listing of Brownfields Sites

Brownfields are real property, the expansion, redevelopment, or reuse of which may be complicated by the presence or potential presence of a hazardous substance, pollutant, or contaminant. Cleaning up and reinvesting in these properties takes development pressures off of undeveloped, open land, and both improves and protects the environment. Assessment, Cleanup and Redevelopment Exchange System (ACRES) stores information reported by EPA Brownfields grant recipients on brownfields properties assessed or cleaned up with grant funding as well as information on Targeted Brownfields Assessments performed by EPA Regions. A listing of ACRES Brownfield sites is obtained from Cleanups in My Community. Cleanups in My Community provides information on Brownfields properties for which information is reported back to EPA, as well as areas served by Brownfields grant programs.

Date of Government Version: 08/15/2023
Date Data Arrived at EDR: 08/30/2023
Date Made Active in Reports: 12/01/2023
Number of Days to Update: 93

Source: Environmental Protection Agency
Telephone: 202-566-2777
Last EDR Contact: 03/12/2024
Next Scheduled EDR Contact: 06/24/2024
Data Release Frequency: Semi-Annually

Local Lists of Landfill / Solid Waste Disposal Sites

WMUDS/SWAT: Waste Management Unit Database

Waste Management Unit Database System. WMUDS is used by the State Water Resources Control Board staff and the Regional Water Quality Control Boards for program tracking and inventory of waste management units. WMUDS is composed of the following databases: Facility Information, Scheduled Inspections Information, Waste Management Unit Information, SWAT Program Information, SWAT Report Summary Information, SWAT Report Summary Data, Chapter 15 (formerly Subchapter 15) Information, Chapter 15 Monitoring Parameters, TPCA Program Information, RCRA Program Information, Closure Information, and Interested Parties Information.

Date of Government Version: 04/01/2000
Date Data Arrived at EDR: 04/10/2000
Date Made Active in Reports: 05/10/2000
Number of Days to Update: 30

Source: State Water Resources Control Board
Telephone: 916-227-4448
Last EDR Contact: 01/22/2024
Next Scheduled EDR Contact: 05/06/2024
Data Release Frequency: No Update Planned

SWRCY: Recycler Database

A listing of recycling facilities in California.

Date of Government Version: 11/29/2023
Date Data Arrived at EDR: 11/29/2023
Date Made Active in Reports: 02/23/2024
Number of Days to Update: 86

Source: Department of Conservation
Telephone: 916-323-3836
Last EDR Contact: 03/05/2024
Next Scheduled EDR Contact: 06/17/2024
Data Release Frequency: Quarterly

HAULERS: Registered Waste Tire Haulers Listing

A listing of registered waste tire haulers.

Date of Government Version: 04/04/2024
Date Data Arrived at EDR: 04/05/2024
Date Made Active in Reports: 04/15/2024
Number of Days to Update: 10

Source: Integrated Waste Management Board
Telephone: 916-341-6422
Last EDR Contact: 04/05/2024
Next Scheduled EDR Contact: 05/20/2024
Data Release Frequency: Varies

INDIAN ODI: Report on the Status of Open Dumps on Indian Lands

Location of open dumps on Indian land.

Date of Government Version: 12/31/1998
Date Data Arrived at EDR: 12/03/2007
Date Made Active in Reports: 01/24/2008
Number of Days to Update: 52

Source: Environmental Protection Agency
Telephone: 703-308-8245
Last EDR Contact: 01/26/2024
Next Scheduled EDR Contact: 05/06/2024
Data Release Frequency: Varies

ODI: Open Dump Inventory

An open dump is defined as a disposal facility that does not comply with one or more of the Part 257 or Part 258 Subtitle D Criteria.

Date of Government Version: 06/30/1985
Date Data Arrived at EDR: 08/09/2004
Date Made Active in Reports: 09/17/2004
Number of Days to Update: 39

Source: Environmental Protection Agency
Telephone: 800-424-9346
Last EDR Contact: 06/09/2004
Next Scheduled EDR Contact: N/A
Data Release Frequency: No Update Planned

DEBRIS REGION 9: Torres Martinez Reservation Illegal Dump Site Locations

A listing of illegal dump sites location on the Torres Martinez Indian Reservation located in eastern Riverside County and northern Imperial County, California.

Date of Government Version: 01/12/2009
Date Data Arrived at EDR: 05/07/2009
Date Made Active in Reports: 09/21/2009
Number of Days to Update: 137

Source: EPA, Region 9
Telephone: 415-947-4219
Last EDR Contact: 04/15/2024
Next Scheduled EDR Contact: 07/29/2024
Data Release Frequency: No Update Planned

IHS OPEN DUMPS: Open Dumps on Indian Land

A listing of all open dumps located on Indian Land in the United States.

Date of Government Version: 04/01/2014
Date Data Arrived at EDR: 08/06/2014
Date Made Active in Reports: 01/29/2015
Number of Days to Update: 176

Source: Department of Health & Human Serivces, Indian Health Service
Telephone: 301-443-1452
Last EDR Contact: 01/17/2024
Next Scheduled EDR Contact: 05/06/2024
Data Release Frequency: Varies

Local Lists of Hazardous waste / Contaminated Sites

US HIST CDL: National Clandestine Laboratory Register

A listing of clandestine drug lab locations that have been removed from the DEAs National Clandestine Laboratory Register.

Date of Government Version: 12/31/2023
Date Data Arrived at EDR: 02/21/2024
Date Made Active in Reports: 04/04/2024
Number of Days to Update: 43

Source: Drug Enforcement Administration
Telephone: 202-307-1000
Last EDR Contact: 02/21/2024
Next Scheduled EDR Contact: 06/03/2024
Data Release Frequency: No Update Planned

HIST CAL-SITES: Calsites Database

The Calsites database contains potential or confirmed hazardous substance release properties. In 1996, California EPA reevaluated and significantly reduced the number of sites in the Calsites database. No longer updated by the state agency. It has been replaced by ENVIROSTOR.

Date of Government Version: 08/08/2005
Date Data Arrived at EDR: 08/03/2006
Date Made Active in Reports: 08/24/2006
Number of Days to Update: 21

Source: Department of Toxic Substance Control
Telephone: 916-323-3400
Last EDR Contact: 02/23/2009
Next Scheduled EDR Contact: 05/25/2009
Data Release Frequency: No Update Planned

SCH: School Property Evaluation Program

This category contains proposed and existing school sites that are being evaluated by DTSC for possible hazardous materials contamination. In some cases, these properties may be listed in the CalSites category depending on the level of threat to public health and safety or the environment they pose.

Date of Government Version: 01/22/2024
Date Data Arrived at EDR: 01/23/2024
Date Made Active in Reports: 04/08/2024
Number of Days to Update: 76

Source: Department of Toxic Substances Control
Telephone: 916-323-3400
Last EDR Contact: 01/23/2024
Next Scheduled EDR Contact: 05/06/2024
Data Release Frequency: Quarterly

CDL: Clandestine Drug Labs

A listing of drug lab locations. Listing of a location in this database does not indicate that any illegal drug lab materials were or were not present there, and does not constitute a determination that the location either requires or does not require additional cleanup work.

Date of Government Version: 12/31/2021
Date Data Arrived at EDR: 09/28/2023
Date Made Active in Reports: 12/18/2023
Number of Days to Update: 81

Source: Department of Toxic Substances Control
Telephone: 916-255-6504
Last EDR Contact: 03/08/2024
Next Scheduled EDR Contact: 05/13/2024
Data Release Frequency: Varies

CERS HAZ WASTE: California Environmental Reporting System Hazardous Waste

List of sites in the California Environmental Protection Agency (CalEPA) Regulated Site Portal which fall under the Hazardous Chemical Management, Hazardous Waste Onsite Treatment, Household Hazardous Waste Collection, Hazardous Waste Generator, and RCRA LQ HW Generator programs.

Date of Government Version: 01/16/2024
Date Data Arrived at EDR: 01/16/2024
Date Made Active in Reports: 04/03/2024
Number of Days to Update: 78
Source: CalEPA
Telephone: 916-323-2514
Last EDR Contact: 04/16/2024
Next Scheduled EDR Contact: 07/29/2024
Data Release Frequency: Quarterly

TOXIC PITS: Toxic Pits Cleanup Act Sites

Toxic PITS Cleanup Act Sites. TOXIC PITS identifies sites suspected of containing hazardous substances where cleanup has not yet been completed.

Date of Government Version: 07/01/1995
Date Data Arrived at EDR: 08/30/1995
Date Made Active in Reports: 09/26/1995
Number of Days to Update: 27
Source: State Water Resources Control Board
Telephone: 916-227-4364
Last EDR Contact: 01/26/2009
Next Scheduled EDR Contact: 04/27/2009
Data Release Frequency: No Update Planned

US CDL: Clandestine Drug Labs

A listing of clandestine drug lab locations. The U.S. Department of Justice ("the Department") provides this web site as a public service. It contains addresses of some locations where law enforcement agencies reported they found chemicals or other items that indicated the presence of either clandestine drug laboratories or dumpsites. In most cases, the source of the entries is not the Department, and the Department has not verified the entry and does not guarantee its accuracy. Members of the public must verify the accuracy of all entries by, for example, contacting local law enforcement and local health departments.

Date of Government Version: 12/31/2023
Date Data Arrived at EDR: 02/21/2024
Date Made Active in Reports: 04/04/2024
Number of Days to Update: 43
Source: Drug Enforcement Administration
Telephone: 202-307-1000
Last EDR Contact: 02/21/2024
Next Scheduled EDR Contact: 06/03/2024
Data Release Frequency: Quarterly

Local Lists of Registered Storage Tanks

SWEEPS UST: SWEEPS UST Listing

Statewide Environmental Evaluation and Planning System. This underground storage tank listing was updated and maintained by a company contacted by the SWRCB in the early 1990's. The listing is no longer updated or maintained. The local agency is the contact for more information on a site on the SWEEPS list.

Date of Government Version: 06/01/1994
Date Data Arrived at EDR: 07/07/2005
Date Made Active in Reports: 08/11/2005
Number of Days to Update: 35
Source: State Water Resources Control Board
Telephone: N/A
Last EDR Contact: 06/03/2005
Next Scheduled EDR Contact: N/A
Data Release Frequency: No Update Planned

HIST UST: Hazardous Substance Storage Container Database

The Hazardous Substance Storage Container Database is a historical listing of UST sites. Refer to local/county source for current data.

Date of Government Version: 10/15/1990
Date Data Arrived at EDR: 01/25/1991
Date Made Active in Reports: 02/12/1991
Number of Days to Update: 18
Source: State Water Resources Control Board
Telephone: 916-341-5851
Last EDR Contact: 07/26/2001
Next Scheduled EDR Contact: N/A
Data Release Frequency: No Update Planned

SAN FRANCISCO AST: Aboveground Storage Tank Site Listing

Aboveground storage tank sites

Date of Government Version: 10/30/2023
Date Data Arrived at EDR: 11/01/2023
Date Made Active in Reports: 01/23/2024
Number of Days to Update: 83
Source: San Francisco County Department of Public Health
Telephone: 415-252-3896
Last EDR Contact: 01/29/2024
Next Scheduled EDR Contact: 05/13/2024
Data Release Frequency: Varies

CERS TANKS: California Environmental Reporting System (CERS) Tanks

List of sites in the California Environmental Protection Agency (CalEPA) Regulated Site Portal which fall under the Aboveground Petroleum Storage and Underground Storage Tank regulatory programs.

Date of Government Version: 01/16/2024
Date Data Arrived at EDR: 01/16/2024
Date Made Active in Reports: 04/03/2024
Number of Days to Update: 78

Source: California Environmental Protection Agency
Telephone: 916-323-2514
Last EDR Contact: 04/16/2024
Next Scheduled EDR Contact: 07/29/2024
Data Release Frequency: Quarterly

CA FID UST: Facility Inventory Database

The Facility Inventory Database (FID) contains a historical listing of active and inactive underground storage tank locations from the State Water Resource Control Board. Refer to local/county source for current data.

Date of Government Version: 10/31/1994
Date Data Arrived at EDR: 09/05/1995
Date Made Active in Reports: 09/29/1995
Number of Days to Update: 24

Source: California Environmental Protection Agency
Telephone: 916-341-5851
Last EDR Contact: 12/28/1998
Next Scheduled EDR Contact: N/A
Data Release Frequency: No Update Planned

Local Land Records

LIENS: Environmental Liens Listing

A listing of property locations with environmental liens for California where DTSC is a lien holder.

Date of Government Version: 11/21/2023
Date Data Arrived at EDR: 11/22/2023
Date Made Active in Reports: 02/16/2024
Number of Days to Update: 86

Source: Department of Toxic Substances Control
Telephone: 916-323-3400
Last EDR Contact: 02/26/2024
Next Scheduled EDR Contact: 06/10/2024
Data Release Frequency: Varies

LIENS 2: CERCLA Lien Information

A Federal CERCLA ('Superfund') lien can exist by operation of law at any site or property at which EPA has spent Superfund monies. These monies are spent to investigate and address releases and threatened releases of contamination. CERCLIS provides information as to the identity of these sites and properties.

Date of Government Version: 02/29/2024
Date Data Arrived at EDR: 03/01/2024
Date Made Active in Reports: 03/27/2024
Number of Days to Update: 26

Source: Environmental Protection Agency
Telephone: 202-564-6023
Last EDR Contact: 04/02/2024
Next Scheduled EDR Contact: 07/08/2024
Data Release Frequency: Semi-Annually

DEED: Deed Restriction Listing

Site Mitigation and Brownfields Reuse Program Facility Sites with Deed Restrictions & Hazardous Waste Management Program Facility Sites with Deed / Land Use Restriction. The DTSC Site Mitigation and Brownfields Reuse Program (SMBRP) list includes sites cleaned up under the program's oversight and generally does not include current or former hazardous waste facilities that required a hazardous waste facility permit. The list represents deed restrictions that are active. Some sites have multiple deed restrictions. The DTSC Hazardous Waste Management Program (HWMP) has developed a list of current or former hazardous waste facilities that have a recorded land use restriction at the local county recorder's office. The land use restrictions on this list were required by the DTSC HWMP as a result of the presence of hazardous substances that remain on site after the facility (or part of the facility) has been closed or cleaned up. The types of land use restriction include deed notice, deed restriction, or a land use restriction that binds current and future owners.

Date of Government Version: 11/22/2023
Date Data Arrived at EDR: 11/22/2023
Date Made Active in Reports: 02/15/2024
Number of Days to Update: 85

Source: DTSC and SWRCB
Telephone: 916-323-3400
Last EDR Contact: 02/27/2024
Next Scheduled EDR Contact: 06/10/2024
Data Release Frequency: Semi-Annually

Records of Emergency Release Reports

HMIRS: Hazardous Materials Information Reporting System
Hazardous Materials Incident Report System. HMIRS contains hazardous material spill incidents reported to DOT.

Date of Government Version: 12/12/2023
Date Data Arrived at EDR: 12/13/2023
Date Made Active in Reports: 02/28/2024
Number of Days to Update: 77

Source: U.S. Department of Transportation
Telephone: 202-366-4555
Last EDR Contact: 03/20/2024
Next Scheduled EDR Contact: 07/01/2024
Data Release Frequency: Quarterly

CHMIRS: California Hazardous Material Incident Report System
California Hazardous Material Incident Reporting System. CHMIRS contains information on reported hazardous material incidents (accidental releases or spills).

Date of Government Version: 12/31/2023
Date Data Arrived at EDR: 01/23/2024
Date Made Active in Reports: 04/09/2024
Number of Days to Update: 77

Source: Office of Emergency Services
Telephone: 916-845-8400
Last EDR Contact: 04/16/2024
Next Scheduled EDR Contact: 07/29/2024
Data Release Frequency: Semi-Annually

LDS: Land Disposal Sites Listing (GEOTRACKER)
Land Disposal sites (Landfills) included in GeoTracker. GeoTracker is the Water Boards data management system for sites that impact, or have the potential to impact, water quality in California, with emphasis on groundwater.

Date of Government Version: 12/04/2023
Date Data Arrived at EDR: 12/05/2023
Date Made Active in Reports: 02/27/2024
Number of Days to Update: 84

Source: State Water Qualilty Control Board
Telephone: 866-480-1028
Last EDR Contact: 03/05/2024
Next Scheduled EDR Contact: 06/17/2024
Data Release Frequency: Quarterly

MCS: Military Cleanup Sites Listing (GEOTRACKER)
Military sites (consisting of: Military UST sites; Military Privatized sites; and Military Cleanup sites [formerly known as DoD non UST]) included in GeoTracker. GeoTracker is the Water Boards data management system for sites that impact, or have the potential to impact, water quality in California, with emphasis on groundwater.

Date of Government Version: 12/04/2023
Date Data Arrived at EDR: 12/05/2023
Date Made Active in Reports: 02/28/2024
Number of Days to Update: 85

Source: State Water Resources Control Board
Telephone: 866-480-1028
Last EDR Contact: 03/05/2024
Next Scheduled EDR Contact: 06/17/2024
Data Release Frequency: Quarterly

SPILLS 90: SPILLS90 data from FirstSearch
Spills 90 includes those spill and release records available exclusively from FirstSearch databases. Typically, they may include chemical, oil and/or hazardous substance spills recorded after 1990. Duplicate records that are already included in EDR incident and release records are not included in Spills 90.

Date of Government Version: 06/06/2012
Date Data Arrived at EDR: 01/03/2013
Date Made Active in Reports: 02/22/2013
Number of Days to Update: 50

Source: FirstSearch
Telephone: N/A
Last EDR Contact: 01/03/2013
Next Scheduled EDR Contact: N/A
Data Release Frequency: No Update Planned

Other Ascertainable Records

RCRA NonGen / NLR: RCRA - Non Generators / No Longer Regulated
RCRAInfo is EPA's comprehensive information system, providing access to data supporting the Resource Conservation and Recovery Act (RCRA) of 1976 and the Hazardous and Solid Waste Amendments (HSWA) of 1984. The database includes selective information on sites which generate, transport, store, treat and/or dispose of hazardous waste as defined by the Resource Conservation and Recovery Act (RCRA). Non-Generators do not presently generate hazardous waste.

Date of Government Version: 12/04/2023
Date Data Arrived at EDR: 12/06/2023
Date Made Active in Reports: 12/12/2023
Number of Days to Update: 6

Source: Environmental Protection Agency
Telephone: (415) 495-8895
Last EDR Contact: 03/19/2024
Next Scheduled EDR Contact: 07/01/2024
Data Release Frequency: Quarterly

FUDS: Formerly Used Defense Sites

The listing includes locations of Formerly Used Defense Sites properties where the US Army Corps of Engineers is actively working or will take necessary cleanup actions.

Date of Government Version: 01/30/2024
Date Data Arrived at EDR: 02/13/2024
Date Made Active in Reports: 04/04/2024
Number of Days to Update: 51

Source: U.S. Army Corps of Engineers
Telephone: 202-528-4285
Last EDR Contact: 02/13/2024
Next Scheduled EDR Contact: 05/27/2024
Data Release Frequency: Varies

DOD: Department of Defense Sites

This data set consists of federally owned or administered lands, administered by the Department of Defense, that have any area equal to or greater than 640 acres of the United States, Puerto Rico, and the U.S. Virgin Islands.

Date of Government Version: 06/07/2021
Date Data Arrived at EDR: 07/13/2021
Date Made Active in Reports: 03/09/2022
Number of Days to Update: 239

Source: USGS
Telephone: 888-275-8747
Last EDR Contact: 04/11/2024
Next Scheduled EDR Contact: 07/22/2024
Data Release Frequency: Varies

FEDLAND: Federal and Indian Lands

Federally and Indian administrated lands of the United States. Lands included are administrated by: Army Corps of Engineers, Bureau of Reclamation, National Wild and Scenic River, National Wildlife Refuge, Public Domain Land, Wilderness, Wilderness Study Area, Wildlife Management Area, Bureau of Indian Affairs, Bureau of Land Management, Department of Justice, Forest Service, Fish and Wildlife Service, National Park Service.

Date of Government Version: 04/02/2018
Date Data Arrived at EDR: 04/11/2018
Date Made Active in Reports: 11/06/2019
Number of Days to Update: 574

Source: U.S. Geological Survey
Telephone: 888-275-8747
Last EDR Contact: 04/04/2024
Next Scheduled EDR Contact: 07/15/2024
Data Release Frequency: N/A

SCRD DRYCLEANERS: State Coalition for Remediation of Drycleaners Listing

The State Coalition for Remediation of Drycleaners was established in 1998, with support from the U.S. EPA Office of Superfund Remediation and Technology Innovation. It is comprised of representatives of states with established drycleaner remediation programs. Currently the member states are Alabama, Connecticut, Florida, Illinois, Kansas, Minnesota, Missouri, North Carolina, Oregon, South Carolina, Tennessee, Texas, and Wisconsin.

Date of Government Version: 07/30/2021
Date Data Arrived at EDR: 02/03/2023
Date Made Active in Reports: 02/10/2023
Number of Days to Update: 7

Source: Environmental Protection Agency
Telephone: 615-532-8599
Last EDR Contact: 02/06/2024
Next Scheduled EDR Contact: 05/20/2024
Data Release Frequency: Varies

US FIN ASSUR: Financial Assurance Information

All owners and operators of facilities that treat, store, or dispose of hazardous waste are required to provide proof that they will have sufficient funds to pay for the clean up, closure, and post-closure care of their facilities.

Date of Government Version: 12/11/2023
Date Data Arrived at EDR: 12/13/2023
Date Made Active in Reports: 02/28/2024
Number of Days to Update: 77

Source: Environmental Protection Agency
Telephone: 202-566-1917
Last EDR Contact: 03/13/2024
Next Scheduled EDR Contact: 07/01/2024
Data Release Frequency: Quarterly

EPA WATCH LIST: EPA Watch List

EPA maintains a "Watch List" to facilitate dialogue between EPA, state and local environmental agencies on enforcement matters relating to facilities with alleged violations identified as either significant or high priority. Being on the Watch List does not mean that the facility has actually violated the law only that an investigation by EPA or a state or local environmental agency has led those organizations to allege that an unproven violation has in fact occurred. Being on the Watch List does not represent a higher level of concern regarding the alleged violations that were detected, but instead indicates cases requiring additional dialogue between EPA, state and local agencies - primarily because of the length of time the alleged violation has gone unaddressed or unresolved.

Date of Government Version: 08/30/2013
Date Data Arrived at EDR: 03/21/2014
Date Made Active in Reports: 06/17/2014
Number of Days to Update: 88

Source: Environmental Protection Agency
Telephone: 617-520-3000
Last EDR Contact: 01/29/2024
Next Scheduled EDR Contact: 05/13/2024
Data Release Frequency: No Update Planned

2020 COR ACTION: 2020 Corrective Action Program List

The EPA has set ambitious goals for the RCRA Corrective Action program by creating the 2020 Corrective Action Universe. This RCRA cleanup baseline includes facilities expected to need corrective action. The 2020 universe contains a wide variety of sites. Some properties are heavily contaminated while others were contaminated but have since been cleaned up. Still others have not been fully investigated yet, and may require little or no remediation. Inclusion in the 2020 Universe does not necessarily imply failure on the part of a facility to meet its RCRA obligations.

Date of Government Version: 09/30/2017
Date Data Arrived at EDR: 05/08/2018
Date Made Active in Reports: 07/20/2018
Number of Days to Update: 73

Source: Environmental Protection Agency
Telephone: 703-308-4044
Last EDR Contact: 02/02/2024
Next Scheduled EDR Contact: 05/13/2024
Data Release Frequency: Varies

TSCA: Toxic Substances Control Act

Toxic Substances Control Act. TSCA identifies manufacturers and importers of chemical substances included on the TSCA Chemical Substance Inventory list. It includes data on the production volume of these substances by plant site.

Date of Government Version: 12/31/2020
Date Data Arrived at EDR: 06/14/2022
Date Made Active in Reports: 03/24/2023
Number of Days to Update: 283

Source: EPA
Telephone: 202-260-5521
Last EDR Contact: 03/14/2024
Next Scheduled EDR Contact: 06/24/2024
Data Release Frequency: Every 4 Years

TRIS: Toxic Chemical Release Inventory System

Toxic Release Inventory System. TRIS identifies facilities which release toxic chemicals to the air, water and land in reportable quantities under SARA Title III Section 313.

Date of Government Version: 12/31/2022
Date Data Arrived at EDR: 11/13/2023
Date Made Active in Reports: 02/07/2024
Number of Days to Update: 86

Source: EPA
Telephone: 202-566-0250
Last EDR Contact: 02/15/2024
Next Scheduled EDR Contact: 05/27/2024
Data Release Frequency: Annually

SSTS: Section 7 Tracking Systems

Section 7 of the Federal Insecticide, Fungicide and Rodenticide Act, as amended (92 Stat. 829) requires all registered pesticide-producing establishments to submit a report to the Environmental Protection Agency by March 1st each year. Each establishment must report the types and amounts of pesticides, active ingredients and devices being produced, and those having been produced and sold or distributed in the past year.

Date of Government Version: 01/16/2024
Date Data Arrived at EDR: 01/17/2024
Date Made Active in Reports: 03/27/2024
Number of Days to Update: 70

Source: EPA
Telephone: 202-564-4203
Last EDR Contact: 01/17/2024
Next Scheduled EDR Contact: 04/29/2024
Data Release Frequency: Annually

ROD: Records Of Decision

Record of Decision. ROD documents mandate a permanent remedy at an NPL (Superfund) site containing technical and health information to aid in the cleanup.

Date of Government Version: 02/29/2024
Date Data Arrived at EDR: 03/01/2024
Date Made Active in Reports: 03/27/2024
Number of Days to Update: 26

Source: EPA
Telephone: 703-416-0223
Last EDR Contact: 04/02/2024
Next Scheduled EDR Contact: 06/10/2024
Data Release Frequency: Annually

RMP: Risk Management Plans

When Congress passed the Clean Air Act Amendments of 1990, it required EPA to publish regulations and guidance for chemical accident prevention at facilities using extremely hazardous substances. The Risk Management Program Rule (RMP Rule) was written to implement Section 112(r) of these amendments. The rule, which built upon existing industry codes and standards, requires companies of all sizes that use certain flammable and toxic substances to develop a Risk Management Program, which includes a(n): Hazard assessment that details the potential effects of an accidental release, an accident history of the last five years, and an evaluation of worst-case and alternative accidental releases; Prevention program that includes safety precautions and maintenance, monitoring, and employee training measures; and Emergency response program that spells out emergency health care, employee training measures and procedures for informing the public and response agencies (e.g the fire department) should an accident occur.

Date of Government Version: 02/01/2024
Date Data Arrived at EDR: 02/08/2024
Date Made Active in Reports: 04/04/2024
Number of Days to Update: 56

Source: Environmental Protection Agency
Telephone: 202-564-8600
Last EDR Contact: 04/15/2024
Next Scheduled EDR Contact: 07/29/2024
Data Release Frequency: Varies

RAATS: RCRA Administrative Action Tracking System

RCRA Administration Action Tracking System. RAATS contains records based on enforcement actions issued under RCRA pertaining to major violators and includes administrative and civil actions brought by the EPA. For administration actions after September 30, 1995, data entry in the RAATS database was discontinued. EPA will retain a copy of the database for historical records. It was necessary to terminate RAATS because a decrease in agency resources made it impossible to continue to update the information contained in the database.

Date of Government Version: 04/17/1995
Date Data Arrived at EDR: 07/03/1995
Date Made Active in Reports: 08/07/1995
Number of Days to Update: 35

Source: EPA
Telephone: 202-564-4104
Last EDR Contact: 06/02/2008
Next Scheduled EDR Contact: 09/01/2008
Data Release Frequency: No Update Planned

PRP: Potentially Responsible Parties

A listing of verified Potentially Responsible Parties

Date of Government Version: 09/19/2023
Date Data Arrived at EDR: 10/03/2023
Date Made Active in Reports: 10/19/2023
Number of Days to Update: 16

Source: EPA
Telephone: 202-564-6023
Last EDR Contact: 04/02/2024
Next Scheduled EDR Contact: 05/13/2024
Data Release Frequency: Quarterly

PADS: PCB Activity Database System

PCB Activity Database. PADS Identifies generators, transporters, commercial storers and/or brokers and disposers of PCB's who are required to notify the EPA of such activities.

Date of Government Version: 03/20/2023
Date Data Arrived at EDR: 04/04/2023
Date Made Active in Reports: 06/09/2023
Number of Days to Update: 66

Source: EPA
Telephone: 202-566-0500
Last EDR Contact: 04/04/2024
Next Scheduled EDR Contact: 07/15/2024
Data Release Frequency: Annually

ICIS: Integrated Compliance Information System

The Integrated Compliance Information System (ICIS) supports the information needs of the national enforcement and compliance program as well as the unique needs of the National Pollutant Discharge Elimination System (NPDES) program.

Date of Government Version: 11/18/2016
Date Data Arrived at EDR: 11/23/2016
Date Made Active in Reports: 02/10/2017
Number of Days to Update: 79

Source: Environmental Protection Agency
Telephone: 202-564-2501
Last EDR Contact: 03/28/2024
Next Scheduled EDR Contact: 07/15/2024
Data Release Frequency: Quarterly

FTTS: FIFRA/ TSCA Tracking System - FIFRA (Federal Insecticide, Fungicide, & Rodenticide Act)/TSCA (Toxic Substances Control Act)

FTTS tracks administrative cases and pesticide enforcement actions and compliance activities related to FIFRA, TSCA and EPCRA (Emergency Planning and Community Right-to-Know Act). To maintain currency, EDR contacts the Agency on a quarterly basis.

Date of Government Version: 04/09/2009
Date Data Arrived at EDR: 04/16/2009
Date Made Active in Reports: 05/11/2009
Number of Days to Update: 25

Source: EPA/Office of Prevention, Pesticides and Toxic Substances
Telephone: 202-566-1667
Last EDR Contact: 08/18/2017
Next Scheduled EDR Contact: 12/04/2017
Data Release Frequency: No Update Planned

FTTS INSP: FIFRA/ TSCA Tracking System - FIFRA (Federal Insecticide, Fungicide, & Rodenticide Act)/TSCA (Toxic Substances Control Act)

A listing of FIFRA/TSCA Tracking System (FTTS) inspections and enforcements.

Date of Government Version: 04/09/2009
Date Data Arrived at EDR: 04/16/2009
Date Made Active in Reports: 05/11/2009
Number of Days to Update: 25

Source: EPA
Telephone: 202-566-1667
Last EDR Contact: 08/18/2017
Next Scheduled EDR Contact: 12/04/2017
Data Release Frequency: No Update Planned

MLTS: Material Licensing Tracking System

MLTS is maintained by the Nuclear Regulatory Commission and contains a list of approximately 8,100 sites which possess or use radioactive materials and which are subject to NRC licensing requirements. To maintain currency, EDR contacts the Agency on a quarterly basis.

Date of Government Version: 01/02/2024
Date Data Arrived at EDR: 01/16/2024
Date Made Active in Reports: 03/13/2024
Number of Days to Update: 57

Source: Nuclear Regulatory Commission
Telephone: 301-415-0717
Last EDR Contact: 04/15/2024
Next Scheduled EDR Contact: 07/29/2024
Data Release Frequency: Quarterly

COAL ASH DOE: Steam-Electric Plant Operation Data

A listing of power plants that store ash in surface ponds.

Date of Government Version: 12/31/2022
Date Data Arrived at EDR: 11/27/2023
Date Made Active in Reports: 02/22/2024
Number of Days to Update: 87

Source: Department of Energy
Telephone: 202-586-8719
Last EDR Contact: 02/23/2024
Next Scheduled EDR Contact: 06/10/2024
Data Release Frequency: Varies

COAL ASH EPA: Coal Combustion Residues Surface Impoundments List

A listing of coal combustion residues surface impoundments with high hazard potential ratings.

Date of Government Version: 01/12/2017
Date Data Arrived at EDR: 03/05/2019
Date Made Active in Reports: 11/11/2019
Number of Days to Update: 251

Source: Environmental Protection Agency
Telephone: N/A
Last EDR Contact: 02/23/2024
Next Scheduled EDR Contact: 06/10/2024
Data Release Frequency: Varies

PCB TRANSFORMER: PCB Transformer Registration Database
The database of PCB transformer registrations that includes all PCB registration submittals.

Date of Government Version: 09/13/2019
Date Data Arrived at EDR: 11/06/2019
Date Made Active in Reports: 02/10/2020
Number of Days to Update: 96
Source: Environmental Protection Agency
Telephone: 202-566-0517
Last EDR Contact: 02/02/2024
Next Scheduled EDR Contact: 05/13/2024
Data Release Frequency: Varies

RADINFO: Radiation Information Database
The Radiation Information Database (RADINFO) contains information about facilities that are regulated by U.S. Environmental Protection Agency (EPA) regulations for radiation and radioactivity.

Date of Government Version: 07/01/2019
Date Data Arrived at EDR: 07/01/2019
Date Made Active in Reports: 09/23/2019
Number of Days to Update: 84
Source: Environmental Protection Agency
Telephone: 202-343-9775
Last EDR Contact: 03/25/2024
Next Scheduled EDR Contact: 07/08/2024
Data Release Frequency: Quarterly

HIST FTTS: FIFRA/TSCA Tracking System Administrative Case Listing
A complete administrative case listing from the FIFRA/TSCA Tracking System (FTTS) for all ten EPA regions. The information was obtained from the National Compliance Database (NCDB). NCDB supports the implementation of FIFRA (Federal Insecticide, Fungicide, and Rodenticide Act) and TSCA (Toxic Substances Control Act). Some EPA regions are now closing out records. Because of that, and the fact that some EPA regions are not providing EPA Headquarters with updated records, it was decided to create a HIST FTTS database. It included records that may not be included in the newer FTTS database updates. This database is no longer updated.

Date of Government Version: 10/19/2006
Date Data Arrived at EDR: 03/01/2007
Date Made Active in Reports: 04/10/2007
Number of Days to Update: 40
Source: Environmental Protection Agency
Telephone: 202-564-2501
Last EDR Contact: 12/17/2007
Next Scheduled EDR Contact: 03/17/2008
Data Release Frequency: No Update Planned

HIST FTTS INSP: FIFRA/TSCA Tracking System Inspection & Enforcement Case Listing
A complete inspection and enforcement case listing from the FIFRA/TSCA Tracking System (FTTS) for all ten EPA regions. The information was obtained from the National Compliance Database (NCDB). NCDB supports the implementation of FIFRA (Federal Insecticide, Fungicide, and Rodenticide Act) and TSCA (Toxic Substances Control Act). Some EPA regions are now closing out records. Because of that, and the fact that some EPA regions are not providing EPA Headquarters with updated records, it was decided to create a HIST FTTS database. It included records that may not be included in the newer FTTS database updates. This database is no longer updated.

Date of Government Version: 10/19/2006
Date Data Arrived at EDR: 03/01/2007
Date Made Active in Reports: 04/10/2007
Number of Days to Update: 40
Source: Environmental Protection Agency
Telephone: 202-564-2501
Last EDR Contact: 12/17/2008
Next Scheduled EDR Contact: 03/17/2008
Data Release Frequency: No Update Planned

DOT OPS: Incident and Accident Data
Department of Transporation, Office of Pipeline Safety Incident and Accident data.

Date of Government Version: 01/02/2020
Date Data Arrived at EDR: 01/28/2020
Date Made Active in Reports: 04/17/2020
Number of Days to Update: 80
Source: Department of Transporation, Office of Pipeline Safety
Telephone: 202-366-4595
Last EDR Contact: 01/05/2024
Next Scheduled EDR Contact: 05/06/2024
Data Release Frequency: Quarterly

CONSENT: Superfund (CERCLA) Consent Decrees
Major legal settlements that establish responsibility and standards for cleanup at NPL (Superfund) sites. Released periodically by United States District Courts after settlement by parties to litigation matters.

Date of Government Version: 12/31/2023
Date Data Arrived at EDR: 01/11/2024
Date Made Active in Reports: 01/16/2024
Number of Days to Update: 5

Source: Department of Justice, Consent Decree Library
Telephone: Varies
Last EDR Contact: 03/28/2024
Next Scheduled EDR Contact: 07/15/2024
Data Release Frequency: Varies

BRS: Biennial Reporting System

The Biennial Reporting System is a national system administered by the EPA that collects data on the generation and management of hazardous waste. BRS captures detailed data from two groups: Large Quantity Generators (LQG) and Treatment, Storage, and Disposal Facilities.

Date of Government Version: 12/31/2021
Date Data Arrived at EDR: 03/09/2023
Date Made Active in Reports: 03/20/2023
Number of Days to Update: 11

Source: EPA/NTIS
Telephone: 800-424-9346
Last EDR Contact: 03/19/2024
Next Scheduled EDR Contact: 07/01/2024
Data Release Frequency: Biennially

INDIAN RESERV: Indian Reservations

This map layer portrays Indian administered lands of the United States that have any area equal to or greater than 640 acres.

Date of Government Version: 12/31/2014
Date Data Arrived at EDR: 07/14/2015
Date Made Active in Reports: 01/10/2017
Number of Days to Update: 546

Source: USGS
Telephone: 202-208-3710
Last EDR Contact: 04/04/2024
Next Scheduled EDR Contact: 07/15/2024
Data Release Frequency: Semi-Annually

FUSRAP: Formerly Utilized Sites Remedial Action Program

DOE established the Formerly Utilized Sites Remedial Action Program (FUSRAP) in 1974 to remediate sites where radioactive contamination remained from Manhattan Project and early U.S. Atomic Energy Commission (AEC) operations.

Date of Government Version: 03/03/2023
Date Data Arrived at EDR: 03/03/2023
Date Made Active in Reports: 06/09/2023
Number of Days to Update: 98

Source: Department of Energy
Telephone: 202-586-3559
Last EDR Contact: 01/29/2024
Next Scheduled EDR Contact: 05/13/2024
Data Release Frequency: Varies

UMTRA: Uranium Mill Tailings Sites

Uranium ore was mined by private companies for federal government use in national defense programs. When the mills shut down, large piles of the sand-like material (mill tailings) remain after uranium has been extracted from the ore. Levels of human exposure to radioactive materials from the piles are low; however, in some cases tailings were used as construction materials before the potential health hazards of the tailings were recognized.

Date of Government Version: 08/30/2019
Date Data Arrived at EDR: 11/15/2019
Date Made Active in Reports: 01/28/2020
Number of Days to Update: 74

Source: Department of Energy
Telephone: 505-845-0011
Last EDR Contact: 02/15/2024
Next Scheduled EDR Contact: 05/27/2024
Data Release Frequency: Varies

LEAD SMELTER 1: Lead Smelter Sites

A listing of former lead smelter site locations.

Date of Government Version: 02/29/2024
Date Data Arrived at EDR: 03/01/2024
Date Made Active in Reports: 03/27/2024
Number of Days to Update: 26

Source: Environmental Protection Agency
Telephone: 703-603-8787
Last EDR Contact: 04/02/2024
Next Scheduled EDR Contact: 07/08/2024
Data Release Frequency: Varies

LEAD SMELTER 2: Lead Smelter Sites

A list of several hundred sites in the U.S. where secondary lead smelting was done from 1931and 1964. These sites may pose a threat to public health through ingestion or inhalation of contaminated soil or dust

Date of Government Version: 04/05/2001
Date Data Arrived at EDR: 10/27/2010
Date Made Active in Reports: 12/02/2010
Number of Days to Update: 36

Source: American Journal of Public Health
Telephone: 703-305-6451
Last EDR Contact: 12/02/2009
Next Scheduled EDR Contact: N/A
Data Release Frequency: No Update Planned

US AIRS (AFS): Aerometric Information Retrieval System Facility Subsystem (AFS)

The database is a sub-system of Aerometric Information Retrieval System (AIRS). AFS contains compliance data on air pollution point sources regulated by the U.S. EPA and/or state and local air regulatory agencies. This information comes from source reports by various stationary sources of air pollution, such as electric power plants, steel mills, factories, and universities, and provides information about the air pollutants they produce. Action, air program, air program pollutant, and general level plant data. It is used to track emissions and compliance data from industrial plants.

Date of Government Version: 10/12/2016
Date Data Arrived at EDR: 10/26/2016
Date Made Active in Reports: 02/03/2017
Number of Days to Update: 100

Source: EPA
Telephone: 202-564-2496
Last EDR Contact: 09/26/2017
Next Scheduled EDR Contact: 01/08/2018
Data Release Frequency: Annually

US AIRS MINOR: Air Facility System Data

A listing of minor source facilities.

Date of Government Version: 10/12/2016
Date Data Arrived at EDR: 10/26/2016
Date Made Active in Reports: 02/03/2017
Number of Days to Update: 100

Source: EPA
Telephone: 202-564-2496
Last EDR Contact: 09/26/2017
Next Scheduled EDR Contact: 01/08/2018
Data Release Frequency: Annually

US MINES: Mines Master Index File

Contains all mine identification numbers issued for mines active or opened since 1971. The data also includes violation information.

Date of Government Version: 02/05/2024
Date Data Arrived at EDR: 02/21/2024
Date Made Active in Reports: 04/04/2024
Number of Days to Update: 43

Source: Department of Labor, Mine Safety and Health Administration
Telephone: 303-231-5959
Last EDR Contact: 02/21/2024
Next Scheduled EDR Contact: 06/03/2024
Data Release Frequency: Semi-Annually

MINES VIOLATIONS: MSHA Violation Assessment Data

Mines violation and assessment information. Department of Labor, Mine Safety & Health Administration.

Date of Government Version: 01/02/2024
Date Data Arrived at EDR: 01/03/2024
Date Made Active in Reports: 01/04/2024
Number of Days to Update: 1

Source: DOL, Mine Safety & Health Admi
Telephone: 202-693-9424
Last EDR Contact: 04/04/2024
Next Scheduled EDR Contact: 05/20/2024
Data Release Frequency: Quarterly

US MINES 2: Ferrous and Nonferrous Metal Mines Database Listing

This map layer includes ferrous (ferrous metal mines are facilities that extract ferrous metals, such as iron ore or molybdenum) and nonferrous (Nonferrous metal mines are facilities that extract nonferrous metals, such as gold, silver, copper, zinc, and lead) metal mines in the United States.

Date of Government Version: 01/07/2022
Date Data Arrived at EDR: 02/24/2023
Date Made Active in Reports: 05/17/2023
Number of Days to Update: 82

Source: USGS
Telephone: 703-648-7709
Last EDR Contact: 02/22/2024
Next Scheduled EDR Contact: 06/03/2024
Data Release Frequency: Varies

US MINES 3: Active Mines & Mineral Plants Database Listing

Active Mines and Mineral Processing Plant operations for commodities monitored by the Minerals Information Team of the USGS.

Date of Government Version: 04/14/2011
Date Data Arrived at EDR: 06/08/2011
Date Made Active in Reports: 09/13/2011
Number of Days to Update: 97

Source: USGS
Telephone: 703-648-7709
Last EDR Contact: 02/22/2024
Next Scheduled EDR Contact: 06/03/2024
Data Release Frequency: Varies

ABANDONED MINES: Abandoned Mines

An inventory of land and water impacted by past mining (primarily coal mining) is maintained by OSMRE to provide information needed to implement the Surface Mining Control and Reclamation Act of 1977 (SMCRA). The inventory contains information on the location, type, and extent of AML impacts, as well as, information on the cost associated with the reclamation of those problems. The inventory is based upon field surveys by State, Tribal, and OSMRE program officials. It is dynamic to the extent that it is modified as new problems are identified and existing problems are reclaimed.

Date of Government Version: 11/28/2023
Date Data Arrived at EDR: 11/29/2023
Date Made Active in Reports: 12/11/2023
Number of Days to Update: 12

Source: Department of Interior
Telephone: 202-208-2609
Last EDR Contact: 03/15/2024
Next Scheduled EDR Contact: 06/17/2024
Data Release Frequency: Quarterly

MINES MRDS: Mineral Resources Data System

Mineral Resources Data System

Date of Government Version: 08/23/2022
Date Data Arrived at EDR: 11/22/2022
Date Made Active in Reports: 02/28/2023
Number of Days to Update: 98

Source: USGS
Telephone: 703-648-6533
Last EDR Contact: 02/22/2024
Next Scheduled EDR Contact: 06/03/2024
Data Release Frequency: Varies

FINDS: Facility Index System/Facility Registry System

Facility Index System. FINDS contains both facility information and 'pointers' to other sources that contain more detail. EDR includes the following FINDS databases in this report: PCS (Permit Compliance System), AIRS (Aerometric Information Retrieval System), DOCKET (Enforcement Docket used to manage and track information on civil judicial enforcement cases for all environmental statutes), FURS (Federal Underground Injection Control), C-DOCKET (Criminal Docket System used to track criminal enforcement actions for all environmental statutes), FFIS (Federal Facilities Information System), STATE (State Environmental Laws and Statutes), and PADS (PCB Activity Data System).

Date of Government Version: 11/03/2023
Date Data Arrived at EDR: 11/08/2023
Date Made Active in Reports: 11/20/2023
Number of Days to Update: 12

Source: EPA
Telephone: (415) 947-8000
Last EDR Contact: 02/27/2024
Next Scheduled EDR Contact: 06/10/2024
Data Release Frequency: Quarterly

ECHO: Enforcement & Compliance History Information

ECHO provides integrated compliance and enforcement information for about 800,000 regulated facilities nationwide.

Date of Government Version: 12/17/2023
Date Data Arrived at EDR: 12/28/2023
Date Made Active in Reports: 03/04/2024
Number of Days to Update: 67

Source: Environmental Protection Agency
Telephone: 202-564-2280
Last EDR Contact: 04/04/2024
Next Scheduled EDR Contact: 07/15/2024
Data Release Frequency: Quarterly

UXO: Unexploded Ordnance Sites

A listing of unexploded ordnance site locations

Date of Government Version: 09/06/2023
Date Data Arrived at EDR: 09/13/2023
Date Made Active in Reports: 12/11/2023
Number of Days to Update: 89

Source: Department of Defense
Telephone: 703-704-1564
Last EDR Contact: 04/08/2024
Next Scheduled EDR Contact: 07/22/2024
Data Release Frequency: Varies

DOCKET HWC: Hazardous Waste Compliance Docket Listing

A complete list of the Federal Agency Hazardous Waste Compliance Docket Facilities.

Date of Government Version: 05/06/2021
Date Data Arrived at EDR: 05/21/2021
Date Made Active in Reports: 08/11/2021
Number of Days to Update: 82

Source: Environmental Protection Agency
Telephone: 202-564-0527
Last EDR Contact: 02/20/2024
Next Scheduled EDR Contact: 06/03/2024
Data Release Frequency: Varies

FUELS PROGRAM: EPA Fuels Program Registered Listing

This listing includes facilities that are registered under the Part 80 (Code of Federal Regulations) EPA Fuels Programs. All companies now are required to submit new and updated registrations.

Date of Government Version: 02/12/2024
Date Data Arrived at EDR: 02/13/2024
Date Made Active in Reports: 04/04/2024
Number of Days to Update: 51

Source: EPA
Telephone: 800-385-6164
Last EDR Contact: 02/13/2024
Next Scheduled EDR Contact: 05/27/2024
Data Release Frequency: Quarterly

PFAS NPL: Superfund Sites with PFAS Detections Information

EPA's Office of Land and Emergency Management and EPA Regional Offices maintain data describing what is known about site investigations, contamination, and remedial actions under the Comprehensive Environmental Response, Compensation, and Liability Act (CERCLA) where PFAS is present in the environment.

Date of Government Version: 12/28/2023
Date Data Arrived at EDR: 12/28/2023
Date Made Active in Reports: 03/04/2024
Number of Days to Update: 67

Source: Environmental Protection Agency
Telephone: 703-603-8895
Last EDR Contact: 04/05/2024
Next Scheduled EDR Contact: 07/15/2024
Data Release Frequency: Varies

PFAS FEDERAL SITES: Federal Sites PFAS Information

Several federal entities, such as the federal Superfund program, Department of Defense, National Aeronautics and Space Administration, Department of Transportation, and Department of Energy provided information for sites with known or suspected detections at federal facilities.

Date of Government Version: 12/28/2023
Date Data Arrived at EDR: 12/28/2023
Date Made Active in Reports: 03/04/2024
Number of Days to Update: 67

Source: Environmental Protection Agency
Telephone: 202-272-0167
Last EDR Contact: 04/05/2024
Next Scheduled EDR Contact: 07/15/2024
Data Release Frequency: Varies

PFAS TRIS: List of PFAS Added to the TRI

Section 7321 of the National Defense Authorization Act for Fiscal Year 2020 (NDAA) immediately added certain per- and polyfluoroalkyl substances (PFAS) to the list of chemicals covered by the Toxics Release Inventory (TRI) under Section 313 of the Emergency Planning and Community Right-to-Know Act (EPCRA) and provided a framework for additional PFAS to be added to TRI on an annual basis.

Date of Government Version: 12/28/2023
Date Data Arrived at EDR: 12/28/2023
Date Made Active in Reports: 01/04/2024
Number of Days to Update: 7

Source: Environmental Protection Agency
Telephone: 202-566-0250
Last EDR Contact: 04/05/2024
Next Scheduled EDR Contact: 07/15/2024
Data Release Frequency: Varies

PFAS TSCA: PFAS Manufacture and Imports Information

EPA issued the Chemical Data Reporting (CDR) Rule under the Toxic Substances Control Act (TSCA) and requires chemical manufacturers and facilities that manufacture or import chemical substances to report data to EPA. EPA publishes non-confidential business information (non-CBI) and includes descriptive information about each site, corporate parent, production volume, other manufacturing information, and processing and use information.

Date of Government Version: 12/28/2023
Date Data Arrived at EDR: 12/28/2023
Date Made Active in Reports: 01/04/2024
Number of Days to Update: 7

Source: Environmental Protection Agency
Telephone: 202-272-0167
Last EDR Contact: 04/05/2024
Next Scheduled EDR Contact: 07/15/2024
Data Release Frequency: Varies

PFAS RCRA MANIFEST: PFAS Transfers Identified In the RCRA Database Listing

To work around the lack of PFAS waste codes in the RCRA database, EPA developed the PFAS Transfers dataset by mining e-Manifest records containing at least one of these common PFAS keywords: PFAS, PFOA, PFOS, PERFL, AFFF, GENX, GEN-X (plus the VT waste codes). These keywords were searched for in the following text fields: Manifest handling instructions (MANIFEST_HANDLING_INSTR), Non-hazardous waste description (NON_HAZ_WASTE_DESCRIPTION), DOT printed information (DOT_PRINTED_INFORMATION), Waste line handling instructions (WASTE_LINE_HANDLING_INSTR), Waste residue comments (WASTE_RESIDUE_COMMENTS).

Date of Government Version: 12/28/2023
Date Data Arrived at EDR: 12/28/2023
Date Made Active in Reports: 01/04/2024
Number of Days to Update: 7

Source: Environmental Protection Agency
Telephone: 202-272-0167
Last EDR Contact: 04/05/2024
Next Scheduled EDR Contact: 07/15/2024
Data Release Frequency: Varies

PFAS ATSDR: PFAS Contamination Site Location Listing

PFAS contamination site locations from the Department of Health & Human Services, Center for Disease Control & Prevention. ATSDR is involved at a number of PFAS-related sites, either directly or through assisting state and federal partners. As of now, most sites are related to drinking water contamination connected with PFAS production facilities or fire training areas where aqueous film-forming firefighting foam (AFFF) was regularly used.

Date of Government Version: 06/24/2020
Date Data Arrived at EDR: 03/17/2021
Date Made Active in Reports: 11/08/2022
Number of Days to Update: 601

Source: Department of Health & Human Services
Telephone: 202-741-5770
Last EDR Contact: 01/22/2024
Next Scheduled EDR Contact: 05/06/2024
Data Release Frequency: Varies

PFAS WQP: Ambient Environmental Sampling for PFAS

The Water Quality Portal (WQP) is a part of a modernized repository storing ambient sampling data for all environmental media and tissue samples. A wide range of federal, state, tribal and local governments, academic and non-governmental organizations and individuals submit project details and sampling results to this public repository. The information is commonly used for research and assessments of environmental quality.

Date of Government Version: 12/28/2023
Date Data Arrived at EDR: 12/28/2023
Date Made Active in Reports: 03/04/2024
Number of Days to Update: 67

Source: Environmental Protection Agency
Telephone: 202-272-0167
Last EDR Contact: 04/05/2024
Next Scheduled EDR Contact: 07/15/2024
Data Release Frequency: Varies

PFAS NPDES: Clean Water Act Discharge Monitoring Information

Any discharger of pollutants to waters of the United States from a point source must have a National Pollutant Discharge Elimination System (NPDES) permit. The process for obtaining limits involves the regulated entity (permittee) disclosing releases in a NPDES permit application and the permitting authority (typically the state but sometimes EPA) deciding whether to require monitoring or monitoring with limits. Caveats and Limitations: Less than half of states have required PFAS monitoring for at least one of their permittees and fewer states have established PFAS effluent limits for permittees. New rulemakings have been initiated that may increase the number of facilities monitoring for PFAS in the future.

Date of Government Version: 12/28/2023
Date Data Arrived at EDR: 12/28/2023
Date Made Active in Reports: 03/04/2024
Number of Days to Update: 67

Source: Environmental Protection Agency
Telephone: 202-272-0167
Last EDR Contact: 04/05/2024
Next Scheduled EDR Contact: 07/15/2024
Data Release Frequency: Varies

PFAS ECHO: Facilities in Industries that May Be Handling PFAS Listing

Regulators and the public have expressed interest in knowing which regulated entities may be using PFAS. EPA has developed a dataset from various sources that show which industries may be handling PFAS. Approximately 120,000 facilities subject to federal environmental programs have operated or currently operate in industry sectors with processes that may involve handling and/or release of PFAS.

Date of Government Version: 12/28/2023
Date Data Arrived at EDR: 12/28/2023
Date Made Active in Reports: 03/04/2024
Number of Days to Update: 67

Source: Environmental Protection Agency
Telephone: 202-272-0167
Last EDR Contact: 04/05/2024
Next Scheduled EDR Contact: 07/15/2024
Data Release Frequency: Varies

PFAS ECHO FIRE TRAINING: Facilities in Industries that May Be Handling PFAS Listing

A list of fire training sites was added to the Industry Sectors dataset using a keyword search on the permitted facilitys name to identify sites where fire-fighting foam may have been used in training exercises. Additionally, you may view an example spreadsheet of the subset of fire training facility data, as well as the keywords used in selecting or deselecting a facility for the subset. as well as the keywords used in selecting or deselecting a facility for the subset. These keywords were tested to maximize accuracy in selecting facilities that may use fire-fighting foam in training exercises, however, due to the lack of a required reporting field in the data systems for designating fire training sites, this methodology may not identify all fire training sites or may potentially misidentify them.

Date of Government Version: 12/28/2023
Date Data Arrived at EDR: 12/28/2023
Date Made Active in Reports: 03/04/2024
Number of Days to Update: 67

Source: Environmental Protection Agency
Telephone: 202-272-0167
Last EDR Contact: 04/05/2024
Next Scheduled EDR Contact: 07/15/2024
Data Release Frequency: Varies

PFAS PART 139 AIRPORT: All Certified Part 139 Airports PFAS Information Listing

Since July 1, 2006, all certified part 139 airports are required to have fire-fighting foam onsite that meet military specifications (MIL-F-24385) (14 CFR 139.317). To date, these military specification fire-fighting foams are fluorinated and have been historically used for training and extinguishing. The 2018 FAA Reauthorization Act has a provision stating that no later than October 2021, FAA shall not require the use of fluorinated AFFF. This provision does not prohibit the use of fluorinated AFFF at Part 139 civilian airports; it only prohibits FAA from mandating its use. The Federal Aviation Administration?s document AC 150/5210-6D - Aircraft Fire Extinguishing Agents provides guidance on Aircraft Fire Extinguishing Agents, which includes Aqueous Film Forming Foam (AFFF).

Date of Government Version: 12/28/2023
Date Data Arrived at EDR: 12/28/2023
Date Made Active in Reports: 03/04/2024
Number of Days to Update: 67

Source: Environmental Protection Agency
Telephone: 202-272-0167
Last EDR Contact: 04/05/2024
Next Scheduled EDR Contact: 07/15/2024
Data Release Frequency: Varies

AQUEOUS FOAM NRC: Aqueous Foam Related Incidents Listing

The National Response Center (NRC) serves as an emergency call center that fields initial reports for pollution and railroad incidents and forwards that information to appropriate federal/state agencies for response. The spreadsheets posted to the NRC website contain initial incident data that has not been validated or investigated by a federal/state response agency. Response center calls from 1990 to the most recent complete calendar year where there was indication of Aqueous Film Forming Foam (AFFF) usage are included in this dataset. NRC calls may reference AFFF usage in the ?Material Involved? or ?Incident Description? fields.

Date of Government Version: 12/28/2023
Date Data Arrived at EDR: 12/28/2023
Date Made Active in Reports: 03/04/2024
Number of Days to Update: 67

Source: Environmental Protection Agency
Telephone: 202-267-2675
Last EDR Contact: 04/05/2024
Next Scheduled EDR Contact: 07/15/2024
Data Release Frequency: Varies

PCS: Permit Compliance System

PCS is a computerized management information system that contains data on National Pollutant Discharge Elimination System (NPDES) permit holding facilities. PCS tracks the permit, compliance, and enforcement status of NPDES facilities.

Date of Government Version: 12/16/2016
Date Data Arrived at EDR: 01/06/2017
Date Made Active in Reports: 03/10/2017
Number of Days to Update: 63

Source: EPA, Office of Water
Telephone: 202-564-2496
Last EDR Contact: 03/29/2024
Next Scheduled EDR Contact: 07/15/2024
Data Release Frequency: No Update Planned

PCS ENF: Enforcement data

No description is available for this data

Date of Government Version: 12/31/2014
Date Data Arrived at EDR: 02/05/2015
Date Made Active in Reports: 03/06/2015
Number of Days to Update: 29

Source: EPA
Telephone: 202-564-2497
Last EDR Contact: 03/29/2024
Next Scheduled EDR Contact: 07/15/2024
Data Release Frequency: Varies

BIOSOLIDS: ICIS-NPDES Biosolids Facility Data

The data reflects compliance information about facilities in the biosolids program.

Date of Government Version: 12/31/2023
Date Data Arrived at EDR: 01/03/2024
Date Made Active in Reports: 01/16/2024
Number of Days to Update: 13

Source: Environmental Protection Agency
Telephone: 202-564-4700
Last EDR Contact: 04/16/2024
Next Scheduled EDR Contact: 07/29/2024
Data Release Frequency: Varies

PFAS: PFAS Contamination Site Location Listing

A listing of PFAS contaminated sites included in the GeoTracker database.

Date of Government Version: 11/30/2023
Date Data Arrived at EDR: 11/30/2023
Date Made Active in Reports: 02/26/2024
Number of Days to Update: 88

Source: State Water Resources Control Board
Telephone: 866-480-1028
Last EDR Contact: 03/06/2024
Next Scheduled EDR Contact: 06/17/2024
Data Release Frequency: Varies

AQUEOUS FOAM: Former Fire Training Facility Assessments Listing

Airports shown on this list are those believed to use Aqueous Film Forming Foam (AFFF), and certified by the Federal Aviation Administration (FAA) under Title 14, Code of Federal Regulations (CFR), Part 139 (14 CFR Part 139). This list was created by SWRCB using information available from the FAA. Location points shown are from the latitude and longitude listed on the FAA airport master record.

Date of Government Version: 11/30/2023
Date Data Arrived at EDR: 11/30/2023
Date Made Active in Reports: 02/23/2024
Number of Days to Update: 85

Source: State Water Resources Control Board
Telephone: 916-341-5455
Last EDR Contact: 03/05/2024
Next Scheduled EDR Contact: 06/17/2024
Data Release Frequency: Varies

CA BOND EXP. PLAN: Bond Expenditure Plan

Department of Health Services developed a site-specific expenditure plan as the basis for an appropriation of Hazardous Substance Cleanup Bond Act funds. It is not updated.

Date of Government Version: 01/01/1989
Date Data Arrived at EDR: 07/27/1994
Date Made Active in Reports: 08/02/1994
Number of Days to Update: 6

Source: Department of Health Services
Telephone: 916-255-2118
Last EDR Contact: 05/31/1994
Next Scheduled EDR Contact: N/A
Data Release Frequency: No Update Planned

CHROME PLATING: Chrome Plating Facilities Listing

This listing represents chrome plating facilities the California State Water Resources Control Board staff identified as possibly being a source of Per- and polyfluoroalkyl substance (PFAS) contamination. Sites and locations were identified by staff with the Division of Water Quality in the California State Water Board. Data was collected from the CA Air Resources Board 2013 and 2018 - Cr VI emission survey, CA Emission Inventory, CA HAZ Waste discharge database and by reviewing storm water permits. Former chrome plating sites are also included that are open site investigation or remediation cases with the Regional Water Quality Control Boards and the Department of Toxic Substances Control.

Date of Government Version: 11/30/2023
Date Data Arrived at EDR: 11/30/2023
Date Made Active in Reports: 02/23/2024
Number of Days to Update: 85

Source: State Water Resources Control Board
Telephone: 916-341-5455
Last EDR Contact: 03/05/2024
Next Scheduled EDR Contact: 06/17/2024
Data Release Frequency: Varies

CORTESE: "Cortese" Hazardous Waste & Substances Sites List

The sites for the list are designated by the State Water Resource Control Board (LUST), the Integrated Waste Board (SWF/LS), and the Department of Toxic Substances Control (Cal-Sites).

Date of Government Version: 12/13/2023
Date Data Arrived at EDR: 12/13/2023
Date Made Active in Reports: 03/07/2024
Number of Days to Update: 85

Source: CAL EPA/Office of Emergency Information
Telephone: 916-323-3400
Last EDR Contact: 03/19/2024
Next Scheduled EDR Contact: 07/01/2024
Data Release Frequency: Quarterly

CUPA LIVERMORE-PLEASANTON: CUPA Facility Listing

list of facilities associated with the various CUPA programs in Livermore-Pleasanton

Date of Government Version: 03/31/2023
Date Data Arrived at EDR: 05/08/2023
Date Made Active in Reports: 07/31/2023
Number of Days to Update: 84

Source: Livermore-Pleasanton Fire Department
Telephone: 925-454-2361
Last EDR Contact: 02/09/2024
Next Scheduled EDR Contact: 05/20/2024
Data Release Frequency: Varies

DRYCLEAN TEHAMA CO DIST: Tehama County Air Pollution Control District Drycleaner Facility Listing

A listing of drycleaner facility locations, for the Tehama County Air Pollution Control District.

Date of Government Version: 04/24/2019
Date Data Arrived at EDR: 04/24/2019
Date Made Active in Reports: 05/01/2023
Number of Days to Update: 1468

Source: Tehama County Air Pollution Control District
Telephone: 530-527-3717
Last EDR Contact: 01/03/2024
Next Scheduled EDR Contact: 09/11/2023
Data Release Frequency: Varies

DRYCLEAN GLENN CO DIST: Glenn County Air Pollution Control District Drycleaner Facility Listing

A listing of drycleaner facility locations, for the Glenn County Air Pollution Control District.

Date of Government Version: 01/08/2024
Date Data Arrived at EDR: 01/10/2024
Date Made Active in Reports: 03/27/2024
Number of Days to Update: 77

Source: Glenn County Air Pollution Control District
Telephone: 530-934-6500
Last EDR Contact: 01/03/2024
Next Scheduled EDR Contact: 09/11/2023
Data Release Frequency: Varies

DRYCLEAN NO SONOMA CO DIST: Norther Sonoma County County Air Pollution Control District Drycleaner Facility Listing

A listing of drycleaner facility locations, for the Northern Sonoma County Air Pollution Control District.,

Date of Government Version: 01/05/2024
Date Data Arrived at EDR: 01/10/2024
Date Made Active in Reports: 03/27/2024
Number of Days to Update: 77

Source: Santa Barbara County Air Pollution Control District
Telephone: 707-433-5911
Last EDR Contact: 01/03/2024
Next Scheduled EDR Contact: 09/11/2023
Data Release Frequency: Varies

DRYCLEAN SACRAMENTO METO DIST: Sacramento Metropolitan Air Quality Management DistrictDrycleaner Facility Listing
A listing of drycleaner facility locations, for the Sacramento Metropolitan Air Quality Management District.

Date of Government Version: 01/03/2024
Date Data Arrived at EDR: 01/10/2024
Date Made Active in Reports: 03/27/2024
Number of Days to Update: 77
Source: Sacramento Metropolitan Air Quality Management District
Telephone: 916-874-3958
Last EDR Contact: 01/03/2024
Next Scheduled EDR Contact: 09/11/2023
Data Release Frequency: Varies

DRYCLEAN BUTTE CO DIST: Butte County Air Quality Management DistrictDrycleaner Facility Listing
Butte County Air Quality Management DistrictDrycleaner Facility Listing.

Date of Government Version: 04/25/2023
Date Data Arrived at EDR: 10/18/2023
Date Made Active in Reports: 01/16/2024
Number of Days to Update: 90
Source: Butte County Air Quality Management District
Telephone: 530-332-9400
Last EDR Contact: 01/03/2024
Next Scheduled EDR Contact: 09/11/2023
Data Release Frequency: Varies

DRYCLEAN FEATHER RIVER DIST: Feather River Air Quality Management District Drycleaner Facility Listing
A listing of drycleaner facility locations, for the Feather River Air Quality Management District.

Date of Government Version: 03/08/2023
Date Data Arrived at EDR: 03/09/2023
Date Made Active in Reports: 06/05/2023
Number of Days to Update: 88
Source: Feather River Air Quality Management District
Telephone: 530-634-7659
Last EDR Contact: 01/03/2024
Next Scheduled EDR Contact: 09/11/2023
Data Release Frequency: Varies

DRYCLEAN SAN DIEGO CO DIST: San Diego County Air Pollution Control District Drycleaner Facility Listing
A listing of drycleaner facility locations, for the San Diego County Air Pollution Control District.

Date of Government Version: 03/19/2024
Date Data Arrived at EDR: 03/21/2024
Date Made Active in Reports: 04/12/2024
Number of Days to Update: 22
Source: San Diego County Air Pollution Control District
Telephone: 858-586-2616
Last EDR Contact: 03/19/2024
Next Scheduled EDR Contact: 09/11/2023
Data Release Frequency: Varies

DRYCLEANERS: Cleaner Facilities
A list of drycleaner related facilities that have EPA ID numbers. These are facilities with certain SIC codes: power laundries, family and commercial; garment pressing and cleaner's agents; linen supply; coin-operated laundries and cleaning; drycleaning plants, except rugs; carpet and upholster cleaning; industrial launderers; laundry and garment services.

Date of Government Version: 04/02/2024
Date Data Arrived at EDR: 04/05/2024
Date Made Active in Reports: 04/15/2024
Number of Days to Update: 10
Source: Department of Toxic Substance Control
Telephone: 916-327-4498
Last EDR Contact: 03/08/2024
Next Scheduled EDR Contact: 06/10/2024
Data Release Frequency: Annually

DRYCLEAN GRANT: Grant Recipients List
Assembly Bill 998 (AB 998) established the Non-Toxic Dry Cleaning Incentive Program to provide financial assistance to the dry cleaning industry to switch from systems using perchloroethylene (Perc), an identified toxic air contaminant and potential human carcinogen, to non-toxic and non-smog forming alternatives.

Date of Government Version: 12/31/2021
Date Data Arrived at EDR: 01/26/2024
Date Made Active in Reports: 04/16/2024
Number of Days to Update: 81
Source: California Air Resources Board
Telephone: 916-323-0006
Last EDR Contact: 01/26/2024
Next Scheduled EDR Contact: 05/06/2024
Data Release Frequency: Varies

DRYCLEAN EAST KERN DIST: Eastern Kern Air Pollution Control District District Drycleaner Facility Listing
A listing of drycleaner facility locations, for the Eastern Kern Air Pollution Control District.

Date of Government Version: 01/12/2023
Date Data Arrived at EDR: 04/26/2023
Date Made Active in Reports: 07/14/2023
Number of Days to Update: 79

Source: Eastern Kern Air Pollution Control District
Telephone: 661-862-9684
Last EDR Contact: 01/03/2024
Next Scheduled EDR Contact: 09/11/2023
Data Release Frequency: Varies

DRYCLEAN IMPERIAL CO DIST: Imperial County Air Pollution Control District Drycleaner Facility Listing
A listing of drycleaner facility locations, for the Imperial County Air Pollution Control District

Date of Government Version: 04/25/2023
Date Data Arrived at EDR: 04/26/2023
Date Made Active in Reports: 07/14/2023
Number of Days to Update: 79

Source: Imperial County Air Pollution Control District
Telephone: 442-265-1800
Last EDR Contact: 01/03/2024
Next Scheduled EDR Contact: 09/11/2023
Data Release Frequency: Varies

DRYCLEAN MENDO CO DIST: Mendocino County Air Quality Management District Drycleaner Facility Listing
A listing of drycleaner facility locations, for the Mendocino County Air Quality Management District.

Date of Government Version: 04/27/2023
Date Data Arrived at EDR: 04/28/2023
Date Made Active in Reports: 07/14/2023
Number of Days to Update: 77

Source: Mendocino County Air Quality Management District
Telephone: 707-463-4354
Last EDR Contact: 01/03/2024
Next Scheduled EDR Contact: 09/11/2023
Data Release Frequency: Varies

DRYCLEAN MOJAVE DESERT DIST: Mojave Desert Air Quality Management District Drycleaner Facility Listing
A listing of drycleaner facility locations, for the Mojave Desert Air Quality Management District.

Date of Government Version: 04/26/2023
Date Data Arrived at EDR: 04/27/2023
Date Made Active in Reports: 07/14/2023
Number of Days to Update: 78

Source: Mojave Desert Air Quality Management District
Telephone: 760-245-1661
Last EDR Contact: 04/16/2024
Next Scheduled EDR Contact: 09/11/2023
Data Release Frequency: Varies

DRYCLEAN YOLO-SOLANO DIST: Yolo-Solano Air Quality Management District Drycleaner Facility Listing
A listing of drycleaner facility locations, for the Yolo-Solano Air Quality Management District.

Date of Government Version: 01/04/2024
Date Data Arrived at EDR: 01/05/2024
Date Made Active in Reports: 03/20/2024
Number of Days to Update: 75

Source: Yolo-Solano Air Quality Management District
Telephone: 530-757-3650
Last EDR Contact: 01/03/2024
Next Scheduled EDR Contact: 09/11/2023
Data Release Frequency: Varies

DRYCLEAN SHASTA CO DIST: Shasta County Air Quality Management District District Drycleaner Facility Listing
A listing of drycleaner facility locations, for the Shasta County Air Quality Management District.

Date of Government Version: 04/26/2023
Date Data Arrived at EDR: 04/27/2023
Date Made Active in Reports: 07/14/2023
Number of Days to Update: 78

Source: Shasta County Air Quality Management District
Telephone: 530-225-5674
Last EDR Contact: 01/03/2024
Next Scheduled EDR Contact: 09/11/2023
Data Release Frequency: Varies

DRYCLEAN MONTEREY BAY DIST: Monterey Bay Air Quality Management District Drycleaner Facility Listing
A listing of drycleaner facility locations, for the Monterey Bay Air Quality Management District.

Date of Government Version: 01/03/2024
Date Data Arrived at EDR: 01/05/2024
Date Made Active in Reports: 03/20/2024
Number of Days to Update: 75

Source: Monterey Bay Air Quality Management District
Telephone: 831-647-9411
Last EDR Contact: 01/03/2024
Next Scheduled EDR Contact: 09/11/2023
Data Release Frequency: Varies

DRYCLEAN SAN LUIS OB CO DIST: San Luis Obispo County Air Pollution Control District Drycleaner Facility Listing
A listing of drycleaner facility locations, for the San Luis Obispo County Air Pollution Control District.

Date of Government Version: 01/03/2024
Date Data Arrived at EDR: 01/04/2024
Date Made Active in Reports: 03/20/2024
Number of Days to Update: 76
Source: San Luis Obispo County Air Pollution Control District
Telephone: 805-781-5756
Last EDR Contact: 01/03/2024
Next Scheduled EDR Contact: 09/11/2023
Data Release Frequency: Varies

DRYCLEAN PLACER CO DIST: Placer County Air Quality Management District Drycleaner Facility Listing
A listing of drycleaner facility locations, for the Placer County Air Quality Management District.

Date of Government Version: 05/15/2023
Date Data Arrived at EDR: 05/17/2023
Date Made Active in Reports: 08/14/2023
Number of Days to Update: 89
Source: Placer County Air Quality Management District
Telephone: 530-745-2335
Last EDR Contact: 01/03/2024
Next Scheduled EDR Contact: 09/11/2023
Data Release Frequency: Varies

DRYCLEAN SAN JOAQ VAL DIST: San Joaquin Valley Air Pollution Control District District Drycleaner Facility Listing
A listing of drycleaner facility locations, for the San Joaquin Valley Air Pollution Control District.

Date of Government Version: 01/04/2024
Date Data Arrived at EDR: 01/04/2024
Date Made Active in Reports: 03/21/2024
Number of Days to Update: 77
Source: San Joaquin Valley Air Pollution Control District
Telephone: 559-230-6001
Last EDR Contact: 01/03/2024
Next Scheduled EDR Contact: 09/11/2023
Data Release Frequency: Varies

DRYCLEAN BAY AREA DIST: Bay Area Air Quality Management District Drycleaner Facility Listing
Bay Area Air Quality Management District Drycleaner Facility Listing.

Date of Government Version: 02/20/2019
Date Data Arrived at EDR: 05/30/2019
Date Made Active in Reports: 05/01/2023
Number of Days to Update: 1432
Source: Bay Area Air Quality Management District
Telephone: 415-516-1916
Last EDR Contact: 01/03/2024
Next Scheduled EDR Contact: 09/11/2023
Data Release Frequency: Varies

DRYCLEAN CALAVERAS CO DIST: Calaveras County Environmental Management Agency Drycleaner Facility Listing
A listing of drycleaner facility locations, for the Calaveras County Environmental Management Agency.

Date of Government Version: 06/17/2019
Date Data Arrived at EDR: 06/19/2019
Date Made Active in Reports: 05/01/2023
Number of Days to Update: 1412
Source: Calaveras County Environmental Management Agency
Telephone: 209-754-6399
Last EDR Contact: 01/03/2024
Next Scheduled EDR Contact: 09/16/2019
Data Release Frequency: Varies

DRYCLEAN LAKE CO DIST: Lake County Air Quality Management District Drycleaner Facility Listing
A listing of drycleaner facility locations, for the Lake County Air Quality Management District,

Date of Government Version: 04/29/2019
Date Data Arrived at EDR: 05/07/2019
Date Made Active in Reports: 05/01/2023
Number of Days to Update: 1455
Source: Lake County Air Quality Management District
Telephone: 707-263-7000
Last EDR Contact: 01/03/2024
Next Scheduled EDR Contact: 09/11/2023
Data Release Frequency: Varies

DRYCLEAN NO COAST UNIFIED DIST: North Coast Unified Air Quality Management District Drycleaner Facility Listing
A listing of drycleaner facility locations, for the North Coast Unified Air Quality Management District.

Date of Government Version: 11/30/2016
Date Data Arrived at EDR: 04/19/2019
Date Made Active in Reports: 05/01/2023
Number of Days to Update: 1473
Source: North Coast Unified Air Quality Management District
Telephone: 707-443-3093
Last EDR Contact: 01/03/2024
Next Scheduled EDR Contact: 09/11/2023
Data Release Frequency: Varies

DRYCLEAN NO SIERRA DIST: Northern Sierra Air Quality Management District Drycleaner Facility Listing
A listing of drycleaner facility locations, for the Northern Sierra Air Quality Management District,

Date of Government Version: 05/07/2019
Date Data Arrived at EDR: 05/07/2019
Date Made Active in Reports: 05/01/2023
Number of Days to Update: 1455
Source: Northern Sierra Air Quality Management District
Telephone: 530-274-9350
Last EDR Contact: 01/03/2024
Next Scheduled EDR Contact: 09/11/2023
Data Release Frequency: Varies

DRYCLEAN SANTA BARB CO DIST: Santa Barbara County Air Pollution Control District Drycleaner Facility Listing
A listing of drycleaner facility locations, for the Santa Barbara County Air Pollution Control District.

Date of Government Version: 02/19/2019
Date Data Arrived at EDR: 04/17/2019
Date Made Active in Reports: 05/01/2023
Number of Days to Update: 1475
Source: Santa Barbara County Air Pollution Control District
Telephone: 805-961-8867
Last EDR Contact: 01/03/2024
Next Scheduled EDR Contact: 09/11/2023
Data Release Frequency: Varies

DRYCLEAN SOUTH COAST: South Coast Air Quality Management District Drycleaner Listing
A listing of dry cleaners in the South Coast Air Quality Management District

Date of Government Version: 11/14/2023
Date Data Arrived at EDR: 11/16/2023
Date Made Active in Reports: 02/12/2024
Number of Days to Update: 88
Source: South Coast Air Quality Management District
Telephone: 909-396-3211
Last EDR Contact: 02/20/2024
Next Scheduled EDR Contact: 06/03/2024
Data Release Frequency: Varies

DRYCLEAN VENTURA CO DIST: Drycleaner Facility Listing
A listing of drycleaner facility locations, for the Ventura County Air Pollution Control District.

Date of Government Version: 01/04/2024
Date Data Arrived at EDR: 01/16/2024
Date Made Active in Reports: 02/08/2024
Number of Days to Update: 23
Source: Ventura County Air Pollution Control District
Telephone: 805-645-1421
Last EDR Contact: 01/03/2024
Next Scheduled EDR Contact: 09/11/2023
Data Release Frequency: Varies

DRYCLEAN AVAQMD: Antelope Valley Air Quality Management District Drycleaner Listing
A listing of dry cleaners in the Antelope Valley Air Quality Management District.

Date of Government Version: 11/21/2023
Date Data Arrived at EDR: 11/22/2023
Date Made Active in Reports: 02/16/2024
Number of Days to Update: 86
Source: Antelope Valley Air Quality Management District
Telephone: 661-723-8070
Last EDR Contact: 02/26/2024
Next Scheduled EDR Contact: 06/10/2024
Data Release Frequency: Varies

DRYCLEAN AMADOR: Amador Air District Drycleaner Facility Listing
A listing of drycleaner facility locations, for the Amador Air Quality Management District

Date of Government Version: 04/26/2023
Date Data Arrived at EDR: 04/27/2023
Date Made Active in Reports: 07/13/2023
Number of Days to Update: 77
Source: Amador Air Quality Management District
Telephone: 209-257-0112
Last EDR Contact: 01/03/2024
Next Scheduled EDR Contact: 09/11/2023
Data Release Frequency: Varies

EMI: Emissions Inventory Data
Toxics and criteria pollutant emissions data collected by the ARB and local air pollution agencies.

Date of Government Version: 12/31/2021
Date Data Arrived at EDR: 06/09/2023
Date Made Active in Reports: 08/30/2023
Number of Days to Update: 82
Source: California Air Resources Board
Telephone: 916-322-2990
Last EDR Contact: 03/14/2024
Next Scheduled EDR Contact: 06/24/2024
Data Release Frequency: Varies

GOVERNMENT RECORDS SEARCHED / DATA CURRENCY TRACKING

ENF: Enforcement Action Listing

A listing of Water Board Enforcement Actions. Formal is everything except Oral/Verbal Communication, Notice of Violation, Expedited Payment Letter, and Staff Enforcement Letter.

Date of Government Version: 01/16/2024
Date Data Arrived at EDR: 01/16/2024
Date Made Active in Reports: 04/03/2024
Number of Days to Update: 78

Source: State Water Resoruces Control Board
Telephone: 916-445-9379
Last EDR Contact: 04/16/2024
Next Scheduled EDR Contact: 07/29/2024
Data Release Frequency: Varies

Financial Assurance 1: Financial Assurance Information Listing

Financial Assurance information

Date of Government Version: 01/11/2024
Date Data Arrived at EDR: 01/16/2024
Date Made Active in Reports: 04/03/2024
Number of Days to Update: 78

Source: Department of Toxic Substances Control
Telephone: 916-255-3628
Last EDR Contact: 04/12/2024
Next Scheduled EDR Contact: 07/29/2024
Data Release Frequency: Varies

Financial Assurance 2: Financial Assurance Information Listing

A listing of financial assurance information for solid waste facilities. Financial assurance is intended to ensure that resources are available to pay for the cost of closure, post-closure care, and corrective measures if the owner or operator of a regulated facility is unable or unwilling to pay.

Date of Government Version: 11/08/2023
Date Data Arrived at EDR: 11/22/2023
Date Made Active in Reports: 02/16/2024
Number of Days to Update: 86

Source: California Integrated Waste Management Board
Telephone: 916-341-6066
Last EDR Contact: 02/20/2024
Next Scheduled EDR Contact: 05/20/2024
Data Release Frequency: Varies

ICE: Inspection, Compliance and Enforcement

Contains data pertaining to the Permitted Facilities with Inspections / Enforcements sites tracked in Envirostor.

Date of Government Version: 02/07/2024
Date Data Arrived at EDR: 02/07/2024
Date Made Active in Reports: 02/07/2024
Number of Days to Update: 0

Source: Department of Toxic Subsances Control
Telephone: 877-786-9427
Last EDR Contact: 02/07/2024
Next Scheduled EDR Contact: 05/27/2024
Data Release Frequency: Quarterly

HIST CORTESE: Hazardous Waste & Substance Site List

The sites for the list are designated by the State Water Resource Control Board [LUST], the Integrated Waste Board [SWF/LS], and the Department of Toxic Substances Control [CALSITES]. This listing is no longer updated by the state agency.

Date of Government Version: 04/01/2001
Date Data Arrived at EDR: 01/22/2009
Date Made Active in Reports: 04/08/2009
Number of Days to Update: 76

Source: Department of Toxic Substances Control
Telephone: 916-323-3400
Last EDR Contact: 01/22/2009
Next Scheduled EDR Contact: N/A
Data Release Frequency: No Update Planned

HWP: EnviroStor Permitted Facilities Listing

Detailed information on permitted hazardous waste facilities and corrective action ("cleanups") tracked in EnviroStor.

Date of Government Version: 02/07/2024
Date Data Arrived at EDR: 02/07/2024
Date Made Active in Reports: 02/07/2024
Number of Days to Update: 0

Source: Department of Toxic Substances Control
Telephone: 916-323-3400
Last EDR Contact: 02/07/2024
Next Scheduled EDR Contact: 05/27/2024
Data Release Frequency: Quarterly

HWT: Registered Hazardous Waste Transporter Database

A listing of hazardous waste transporters. In California, unless specifically exempted, it is unlawful for any person to transport hazardous wastes unless the person holds a valid registration issued by DTSC. A hazardous waste transporter registration is valid for one year and is assigned a unique registration number.

Date of Government Version: 01/02/2024
Date Data Arrived at EDR: 01/03/2024
Date Made Active in Reports: 03/21/2024
Number of Days to Update: 78

Source: Department of Toxic Substances Control
Telephone: 916-440-7145
Last EDR Contact: 04/04/2024
Next Scheduled EDR Contact: 07/15/2024
Data Release Frequency: Quarterly

HWTS: Hazardous Waste Tracking System

DTSC maintains the Hazardous Waste Tracking System that stores ID number information since the early 1980s and manifest data since 1993. The system collects both manifest copies from the generator and destination facility.

Date of Government Version: 10/26/2023
Date Data Arrived at EDR: 10/27/2023
Date Made Active in Reports: 01/29/2024
Number of Days to Update: 94

Source: Department of Toxic Substances Control
Telephone: 916-324-2444
Last EDR Contact: 03/28/2024
Next Scheduled EDR Contact: 07/15/2024
Data Release Frequency: Varies

HAZNET: Facility and Manifest Data

Facility and Manifest Data. The data is extracted from the copies of hazardous waste manifests received each year by the DTSC. The annual volume of manifests is typically 700,000 - 1,000,000 annually, representing approximately 350,000 - 500,000 shipments. Data are from the manifests submitted without correction, and therefore many contain some invalid values for data elements such as generator ID, TSD ID, waste category, and disposal method. This database begins with calendar year 1993.

Date of Government Version: 12/31/2023
Date Data Arrived at EDR: 01/03/2024
Date Made Active in Reports: 03/21/2024
Number of Days to Update: 78

Source: California Environmental Protection Agency
Telephone: 916-255-1136
Last EDR Contact: 04/04/2024
Next Scheduled EDR Contact: 07/15/2024
Data Release Frequency: Annually

MINES: Mines Site Location Listing

A listing of mine site locations from the Office of Mine Reclamation.

Date of Government Version: 11/29/2023
Date Data Arrived at EDR: 11/29/2023
Date Made Active in Reports: 02/23/2024
Number of Days to Update: 86

Source: Department of Conservation
Telephone: 916-322-1080
Last EDR Contact: 03/05/2024
Next Scheduled EDR Contact: 06/17/2024
Data Release Frequency: Quarterly

MWMP: Medical Waste Management Program Listing

The Medical Waste Management Program (MWMP) ensures the proper handling and disposal of medical waste by permitting and inspecting medical waste Offsite Treatment Facilities (PDF) and Transfer Stations (PDF) throughout the state. MWMP also oversees all Medical Waste Transporters.

Date of Government Version: 11/08/2023
Date Data Arrived at EDR: 11/22/2023
Date Made Active in Reports: 02/16/2024
Number of Days to Update: 86

Source: Department of Public Health
Telephone: 916-558-1784
Last EDR Contact: 02/27/2024
Next Scheduled EDR Contact: 06/10/2024
Data Release Frequency: Varies

NPDES: NPDES Permits Listing

A listing of NPDES permits, including stormwater.

Date of Government Version: 11/06/2023
Date Data Arrived at EDR: 11/07/2023
Date Made Active in Reports: 02/05/2024
Number of Days to Update: 90

Source: State Water Resources Control Board
Telephone: 916-445-9379
Last EDR Contact: 02/06/2024
Next Scheduled EDR Contact: 05/20/2024
Data Release Frequency: Quarterly

PEST LIC: Pesticide Regulation Licenses Listing

A listing of licenses and certificates issued by the Department of Pesticide Regulation. The DPR issues licenses and/or certificates to: Persons and businesses that apply or sell pesticides; Pest control dealers and brokers; Persons who advise on agricultural pesticide applications.

Date of Government Version: 11/22/2023
Date Data Arrived at EDR: 11/22/2023
Date Made Active in Reports: 02/16/2024
Number of Days to Update: 86

Source: Department of Pesticide Regulation
Telephone: 916-445-4038
Last EDR Contact: 02/27/2024
Next Scheduled EDR Contact: 06/10/2024
Data Release Frequency: Quarterly

PROC: Certified Processors Database

A listing of certified processors.

Date of Government Version: 11/29/2023
Date Data Arrived at EDR: 11/29/2023
Date Made Active in Reports: 02/23/2024
Number of Days to Update: 86

Source: Department of Conservation
Telephone: 916-323-3836
Last EDR Contact: 03/05/2024
Next Scheduled EDR Contact: 06/17/2024
Data Release Frequency: Quarterly

NOTIFY 65: Proposition 65 Records

Listings of all Proposition 65 incidents reported to counties by the State Water Resources Control Board and the Regional Water Quality Control Board. This database is no longer updated by the reporting agency.

Date of Government Version: 12/06/2023
Date Data Arrived at EDR: 12/06/2023
Date Made Active in Reports: 02/29/2024
Number of Days to Update: 85

Source: State Water Resources Control Board
Telephone: 916-445-3846
Last EDR Contact: 03/08/2024
Next Scheduled EDR Contact: 06/24/2024
Data Release Frequency: No Update Planned

SAN JOSE HAZMAT: Hazardous Material Facilities

Hazardous material facilities, including underground storage tank sites.

Date of Government Version: 11/03/2020
Date Data Arrived at EDR: 11/05/2020
Date Made Active in Reports: 01/26/2021
Number of Days to Update: 82

Source: City of San Jose Fire Department
Telephone: 408-535-7694
Last EDR Contact: 01/29/2024
Next Scheduled EDR Contact: 05/13/2024
Data Release Frequency: Annually

SANTA CRUZ CO SITE MITI: Site Mitigation Listing

Sites may become contaminated with toxic chemicals through illegal dumping or disposal, from leaking underground storage tanks, or through industrial or commercial activities.The goal of the site mitigation program is to protect the public health and the environment while facilitating completion of contaminated site clean-up projects in a timely manner.

Date of Government Version: 12/03/2018
Date Data Arrived at EDR: 06/23/2023
Date Made Active in Reports: 07/13/2023
Number of Days to Update: 20

Source: Santa Cruz Environmental Health Services
Telephone: 831-454-2761
Last EDR Contact: 02/09/2024
Next Scheduled EDR Contact: 05/27/2024
Data Release Frequency: Varies

UIC: UIC Listing

A listing of wells identified as underground injection wells, in the California Oil and Gas Wells database.

Date of Government Version: 11/29/2023
Date Data Arrived at EDR: 11/29/2023
Date Made Active in Reports: 02/27/2024
Number of Days to Update: 90

Source: Deaprtment of Conservation
Telephone: 916-445-2408
Last EDR Contact: 03/05/2024
Next Scheduled EDR Contact: 06/17/2024
Data Release Frequency: Varies

UIC GEO: Underground Injection Control Sites (GEOTRACKER)
Underground control injection sites

Date of Government Version: 12/04/2023
Date Data Arrived at EDR: 12/05/2023
Date Made Active in Reports: 02/28/2024
Number of Days to Update: 85

Source: State Water Resource Control Board
Telephone: 866-480-1028
Last EDR Contact: 03/05/2024
Next Scheduled EDR Contact: 06/17/2024
Data Release Frequency: Varies

WASTEWATER PITS: Oil Wastewater Pits Listing
Water officials discovered that oil producers have been dumping chemical-laden wastewater into hundreds of unlined pits that are operating without proper permits. Inspections completed by the Central Valley Regional Water Quality Control Board revealed the existence of previously unidentified waste sites. The water boards review found that more than one-third of the region's active disposal pits are operating without permission.

Date of Government Version: 02/11/2021
Date Data Arrived at EDR: 07/01/2021
Date Made Active in Reports: 09/29/2021
Number of Days to Update: 90

Source: RWQCB, Central Valley Region
Telephone: 559-445-5577
Last EDR Contact: 04/04/2024
Next Scheduled EDR Contact: 07/15/2024
Data Release Frequency: Varies

WDS: Waste Discharge System
Sites which have been issued waste discharge requirements.

Date of Government Version: 06/19/2007
Date Data Arrived at EDR: 06/20/2007
Date Made Active in Reports: 06/29/2007
Number of Days to Update: 9

Source: State Water Resources Control Board
Telephone: 916-341-5227
Last EDR Contact: 02/09/2024
Next Scheduled EDR Contact: 05/27/2024
Data Release Frequency: No Update Planned

WIP: Well Investigation Program Case List
Well Investigation Program case in the San Gabriel and San Fernando Valley area.

Date of Government Version: 07/03/2009
Date Data Arrived at EDR: 07/21/2009
Date Made Active in Reports: 08/03/2009
Number of Days to Update: 13

Source: Los Angeles Water Quality Control Board
Telephone: 213-576-6726
Last EDR Contact: 03/15/2024
Next Scheduled EDR Contact: 07/01/2024
Data Release Frequency: No Update Planned

MILITARY PRIV SITES: Military Privatized Sites (GEOTRACKER)
Military privatized sites

Date of Government Version: 12/04/2023
Date Data Arrived at EDR: 12/05/2023
Date Made Active in Reports: 02/28/2024
Number of Days to Update: 85

Source: State Water Resources Control Board
Telephone: 866-480-1028
Last EDR Contact: 03/05/2024
Next Scheduled EDR Contact: 06/17/2024
Data Release Frequency: Varies

PROJECT: Project Sites (GEOTRACKER)
Projects sites

Date of Government Version: 12/04/2023
Date Data Arrived at EDR: 12/05/2023
Date Made Active in Reports: 02/28/2024
Number of Days to Update: 85

Source: State Water Resources Control Board
Telephone: 866-480-1028
Last EDR Contact: 03/05/2024
Next Scheduled EDR Contact: 06/17/2024
Data Release Frequency: Varies

WDR: Waste Discharge Requirements Listing
In general, the Waste Discharge Requirements (WDRs) Program (sometimes also referred to as the "Non Chapter 15 (Non 15) Program") regulates point discharges that are exempt pursuant to Subsection 20090 of Title 27 and not subject to the Federal Water Pollution Control Act. Exemptions from Title 27 may be granted for nine categories of discharges (e.g., sewage, wastewater, etc.) that meet, and continue to meet, the preconditions listed for each specific exemption. The scope of the WDRs Program also includes the discharge of wastes classified as inert, pursuant to section 20230 of Title 27.

Date of Government Version: 11/29/2023
Date Data Arrived at EDR: 11/29/2023
Date Made Active in Reports: 02/22/2024
Number of Days to Update: 85
Source: State Water Resources Control Board
Telephone: 916-341-5810
Last EDR Contact: 03/05/2024
Next Scheduled EDR Contact: 06/17/2024
Data Release Frequency: Quarterly

CIWQS: California Integrated Water Quality System

The California Integrated Water Quality System (CIWQS) is a computer system used by the State and Regional Water Quality Control Boards to track information about places of environmental interest, manage permits and other orders, track inspections, and manage violations and enforcement activities.

Date of Government Version: 11/22/2023
Date Data Arrived at EDR: 11/22/2023
Date Made Active in Reports: 02/16/2024
Number of Days to Update: 86
Source: State Water Resources Control Board
Telephone: 866-794-4977
Last EDR Contact: 02/27/2024
Next Scheduled EDR Contact: 06/10/2024
Data Release Frequency: Varies

CERS: CalEPA Regulated Site Portal Data

The CalEPA Regulated Site Portal database combines data about environmentally regulated sites and facilities in California into a single database. It combines data from a variety of state and federal databases, and provides an overview of regulated activities across the spectrum of environmental programs for any given location in California. These activities include hazardous materials and waste, state and federal cleanups, impacted ground and surface waters, and toxic materials

Date of Government Version: 01/16/2024
Date Data Arrived at EDR: 01/16/2024
Date Made Active in Reports: 04/03/2024
Number of Days to Update: 78
Source: California Environmental Protection Agency
Telephone: 916-323-2514
Last EDR Contact: 04/16/2024
Next Scheduled EDR Contact: 07/29/2024
Data Release Frequency: Varies

NON-CASE INFO: Non-Case Information Sites (GEOTRACKER)

Non-Case Information sites

Date of Government Version: 12/04/2023
Date Data Arrived at EDR: 12/05/2023
Date Made Active in Reports: 02/28/2024
Number of Days to Update: 85
Source: State Water Resources Control Board
Telephone: 866-480-1028
Last EDR Contact: 03/05/2024
Next Scheduled EDR Contact: 06/17/2024
Data Release Frequency: Varies

OTHER OIL GAS: Other Oil & Gas Projects Sites (GEOTRACKER)

Other Oil & Gas Projects sites

Date of Government Version: 12/04/2023
Date Data Arrived at EDR: 12/05/2023
Date Made Active in Reports: 02/28/2024
Number of Days to Update: 85
Source: State Water Resources Control Board
Telephone: 866-480-1028
Last EDR Contact: 03/05/2024
Next Scheduled EDR Contact: 06/17/2024
Data Release Frequency: Varies

PROD WATER PONDS: Produced Water Ponds Sites (GEOTRACKER)

Produced water ponds sites

Date of Government Version: 12/04/2023
Date Data Arrived at EDR: 12/05/2023
Date Made Active in Reports: 02/28/2024
Number of Days to Update: 85
Source: State Water Resources Control Board
Telephone: 866-480-1028
Last EDR Contact: 03/05/2024
Next Scheduled EDR Contact: 06/17/2024
Data Release Frequency: Varies

SAMPLING POINT: Sampling Point ? Public Sites (GEOTRACKER)

Sampling point - public sites

Date of Government Version: 12/04/2023
Date Data Arrived at EDR: 12/05/2023
Date Made Active in Reports: 02/28/2024
Number of Days to Update: 85

Source: State Water Resources Control Board
Telephone: 866-480-1028
Last EDR Contact: 03/05/2024
Next Scheduled EDR Contact: 06/17/2024
Data Release Frequency: Varies

WELL STIM PROJ: Well Stimulation Project (GEOTRACKER)

Includes areas of groundwater monitoring plans, a depiction of the monitoring network, and the facilities, boundaries, and subsurface characteristics of the oilfield and the features (oil and gas wells, produced water ponds, UIC wells, water supply wells, etc?) being monitored

Date of Government Version: 12/04/2023
Date Data Arrived at EDR: 12/05/2023
Date Made Active in Reports: 02/28/2024
Number of Days to Update: 85

Source: State Water Resources Control Board
Telephone: 866-480-1028
Last EDR Contact: 03/05/2024
Next Scheduled EDR Contact: 06/17/2024
Data Release Frequency: Varies

UST FINDER RELEASE: UST Finder Releases Database

US EPA's UST Finder data is a national composite of leaking underground storage tanks. This data contains information about, and locations of, leaking underground storage tanks. Data was collected from state sources and standardized into a national profile by EPA's Office of Underground Storage Tanks, Office of Research and Development, and the Association of State and Territorial Solid Waste Management Officials.

Date of Government Version: 06/08/2023
Date Data Arrived at EDR: 10/31/2023
Date Made Active in Reports: 01/18/2024
Number of Days to Update: 79

Source: Environmental Protecton Agency
Telephone: 202-564-0394
Last EDR Contact: 02/09/2024
Next Scheduled EDR Contact: 05/20/2024
Data Release Frequency: Semi-Annually

UST FINDER: UST Finder Database

EPA developed UST Finder, a web map application containing a comprehensive, state-sourced national map of underground storage tank (UST) and leaking UST (LUST) data. It provides the attributes and locations of active and closed USTs, UST facilities, and LUST sites from states and from Tribal lands and US territories . UST Finder contains information about proximity of UST facilities and LUST sites to: surface and groundwater public drinking water protection areas; estimated number of private domestic wells and number of people living nearby; and flooding and wildfires.

Date of Government Version: 06/08/2023
Date Data Arrived at EDR: 10/04/2023
Date Made Active in Reports: 01/18/2024
Number of Days to Update: 106

Source: Environmental Protection Agency
Telephone: 202-564-0394
Last EDR Contact: 02/09/2024
Next Scheduled EDR Contact: 05/20/2024
Data Release Frequency: Varies

EDR HIGH RISK HISTORICAL RECORDS

EDR Exclusive Records

EDR MGP: EDR Proprietary Manufactured Gas Plants

The EDR Proprietary Manufactured Gas Plant Database includes records of coal gas plants (manufactured gas plants) compiled by EDR's researchers. Manufactured gas sites were used in the United States from the 1800's to 1950's to produce a gas that could be distributed and used as fuel. These plants used whale oil, rosin, coal, or a mixture of coal, oil, and water that also produced a significant amount of waste. Many of the byproducts of the gas production, such as coal tar (oily waste containing volatile and non-volatile chemicals), sludges, oils and other compounds are potentially hazardous to human health and the environment. The byproduct from this process was frequently disposed of directly at the plant site and can remain or spread slowly, serving as a continuous source of soil and groundwater contamination.

Date of Government Version: N/A
Date Data Arrived at EDR: N/A
Date Made Active in Reports: N/A
Number of Days to Update: N/A

Source: EDR, Inc.
Telephone: N/A
Last EDR Contact: N/A
Next Scheduled EDR Contact: N/A
Data Release Frequency: No Update Planned

EDR Hist Auto: EDR Exclusive Historical Auto Stations

EDR has searched selected national collections of business directories and has collected listings of potential gas station/filling station/service station sites that were available to EDR researchers. EDR's review was limited to those categories of sources that might, in EDR's opinion, include gas station/filling station/service station establishments. The categories reviewed included, but were not limited to gas, gas station, gasoline station, filling station, auto, automobile repair, auto service station, service station, etc. This database falls within a category of information EDR classifies as "High Risk Historical Records", or HRHR. EDR's HRHR effort presents unique and sometimes proprietary data about past sites and operations that typically create environmental concerns, but may not show up in current government records searches.

Date of Government Version: N/A
Date Data Arrived at EDR: N/A
Date Made Active in Reports: N/A
Number of Days to Update: N/A

Source: EDR, Inc.
Telephone: N/A
Last EDR Contact: N/A
Next Scheduled EDR Contact: N/A
Data Release Frequency: Varies

EDR Hist Cleaner: EDR Exclusive Historical Cleaners

EDR has searched selected national collections of business directories and has collected listings of potential dry cleaner sites that were available to EDR researchers. EDR's review was limited to those categories of sources that might, in EDR's opinion, include dry cleaning establishments. The categories reviewed included, but were not limited to dry cleaners, cleaners, laundry, laundromat, cleaning/laundry, wash & dry etc. This database falls within a category of information EDR classifies as "High Risk Historical Records", or HRHR. EDR's HRHR effort presents unique and sometimes proprietary data about past sites and operations that typically create environmental concerns, but may not show up in current government records searches.

Date of Government Version: N/A
Date Data Arrived at EDR: N/A
Date Made Active in Reports: N/A
Number of Days to Update: N/A

Source: EDR, Inc.
Telephone: N/A
Last EDR Contact: N/A
Next Scheduled EDR Contact: N/A
Data Release Frequency: Varies

EDR RECOVERED GOVERNMENT ARCHIVES

Exclusive Recovered Govt. Archives

RGA LF: Recovered Government Archive Solid Waste Facilities List

The EDR Recovered Government Archive Landfill database provides a list of landfills derived from historical databases and includes many records that no longer appear in current government lists. Compiled from Records formerly available from the Department of Resources Recycling and Recovery in California.

Date of Government Version: N/A
Date Data Arrived at EDR: 07/01/2013
Date Made Active in Reports: 01/13/2014
Number of Days to Update: 196

Source: Department of Resources Recycling and Recovery
Telephone: N/A
Last EDR Contact: 06/01/2012
Next Scheduled EDR Contact: N/A
Data Release Frequency: Varies

RGA LUST: Recovered Government Archive Leaking Underground Storage Tank

The EDR Recovered Government Archive Leaking Underground Storage Tank database provides a list of LUST incidents derived from historical databases and includes many records that no longer appear in current government lists. Compiled from Records formerly available from the State Water Resources Control Board in California.

Date of Government Version: N/A
Date Data Arrived at EDR: 07/01/2013
Date Made Active in Reports: 12/30/2013
Number of Days to Update: 182

Source: State Water Resources Control Board
Telephone: N/A
Last EDR Contact: 06/01/2012
Next Scheduled EDR Contact: N/A
Data Release Frequency: Varies

GOVERNMENT RECORDS SEARCHED / DATA CURRENCY TRACKING

COUNTY RECORDS

ALAMEDA COUNTY:

CS ALAMEDA: Contaminated Sites
A listing of contaminated sites overseen by the Toxic Release Program (oil and groundwater contamination from chemical releases and spills) and the Leaking Underground Storage Tank Program (soil and ground water contamination from leaking petroleum USTs).

Date of Government Version: 01/09/2019
Date Data Arrived at EDR: 01/11/2019
Date Made Active in Reports: 03/05/2019
Number of Days to Update: 53

Source: Alameda County Environmental Health Services
Telephone: 510-567-6700
Last EDR Contact: 03/28/2024
Next Scheduled EDR Contact: 07/15/2024
Data Release Frequency: Semi-Annually

UST ALAMEDA: Underground Tanks
Underground storage tank sites located in Alameda county.

Date of Government Version: 12/26/2023
Date Data Arrived at EDR: 12/26/2023
Date Made Active in Reports: 03/19/2024
Number of Days to Update: 84

Source: Alameda County Environmental Health Services
Telephone: 510-567-6700
Last EDR Contact: 03/28/2024
Next Scheduled EDR Contact: 07/15/2024
Data Release Frequency: Semi-Annually

AMADOR COUNTY:

CUPA AMADOR: CUPA Facility List
Cupa Facility List

Date of Government Version: 04/27/2023
Date Data Arrived at EDR: 04/27/2023
Date Made Active in Reports: 07/13/2023
Number of Days to Update: 77

Source: Amador County Environmental Health
Telephone: 209-223-6439
Last EDR Contact: 04/26/2023
Next Scheduled EDR Contact: 05/13/2024
Data Release Frequency: Varies

BUTTE COUNTY:

CUPA BUTTE: CUPA Facility Listing
Cupa facility list.

Date of Government Version: 04/21/2017
Date Data Arrived at EDR: 04/25/2017
Date Made Active in Reports: 08/09/2017
Number of Days to Update: 106

Source: Public Health Department
Telephone: 530-538-7149
Last EDR Contact: 03/28/2024
Next Scheduled EDR Contact: 07/15/2024
Data Release Frequency: No Update Planned

CALVERAS COUNTY:

CUPA CALVERAS: CUPA Facility Listing
Cupa Facility Listing

Date of Government Version: 12/18/2023
Date Data Arrived at EDR: 12/18/2023
Date Made Active in Reports: 03/13/2024
Number of Days to Update: 86

Source: Calveras County Environmental Health
Telephone: 209-754-6399
Last EDR Contact: 03/15/2024
Next Scheduled EDR Contact: 07/01/2024
Data Release Frequency: Quarterly

COLUSA COUNTY:

CUPA COLUSA: CUPA Facility List
Cupa facility list.

Date of Government Version: 04/06/2020
Date Data Arrived at EDR: 04/23/2020
Date Made Active in Reports: 07/10/2020
Number of Days to Update: 78

Source: Health & Human Services
Telephone: 530-458-0396
Last EDR Contact: 01/29/2024
Next Scheduled EDR Contact: 05/13/2024
Data Release Frequency: Semi-Annually

CONTRA COSTA COUNTY:

SL CONTRA COSTA: Site List
List includes sites from the underground tank, hazardous waste generator and business plan/2185 programs.

Date of Government Version: 01/19/2024
Date Data Arrived at EDR: 01/24/2024
Date Made Active in Reports: 04/09/2024
Number of Days to Update: 76

Source: Contra Costa Health Services Department
Telephone: 925-646-2286
Last EDR Contact: 01/22/2024
Next Scheduled EDR Contact: 05/06/2024
Data Release Frequency: Semi-Annually

DEL NORTE COUNTY:

CUPA DEL NORTE: CUPA Facility List
Cupa Facility list

Date of Government Version: 10/24/2023
Date Data Arrived at EDR: 10/25/2023
Date Made Active in Reports: 01/16/2024
Number of Days to Update: 83

Source: Del Norte County Environmental Health Division
Telephone: 707-465-0426
Last EDR Contact: 02/05/2024
Next Scheduled EDR Contact: 05/06/2024
Data Release Frequency: Varies

EL DORADO COUNTY:

CUPA EL DORADO: CUPA Facility List
CUPA facility list.

Date of Government Version: 08/08/2022
Date Data Arrived at EDR: 08/09/2022
Date Made Active in Reports: 09/01/2022
Number of Days to Update: 23

Source: El Dorado County Environmental Management Department
Telephone: 530-621-6623
Last EDR Contact: 01/22/2024
Next Scheduled EDR Contact: 05/06/2024
Data Release Frequency: Varies

FRESNO COUNTY:

CUPA FRESNO: CUPA Resources List
Certified Unified Program Agency. CUPA's are responsible for implementing a unified hazardous materials and hazardous waste management regulatory program. The agency provides oversight of businesses that deal with hazardous materials, operate underground storage tanks or aboveground storage tanks.

Date of Government Version: 06/28/2021
Date Data Arrived at EDR: 12/21/2021
Date Made Active in Reports: 03/03/2022
Number of Days to Update: 72

Source: Dept. of Community Health
Telephone: 559-445-3271
Last EDR Contact: 03/28/2024
Next Scheduled EDR Contact: 07/08/2024
Data Release Frequency: Semi-Annually

GLENN COUNTY:

CUPA GLENN: CUPA Facility List
Cupa facility list

Date of Government Version: 01/22/2018
Date Data Arrived at EDR: 01/24/2018
Date Made Active in Reports: 03/14/2018
Number of Days to Update: 49

Source: Glenn County Air Pollution Control District
Telephone: 830-934-6500
Last EDR Contact: 04/12/2024
Next Scheduled EDR Contact: 07/29/2024
Data Release Frequency: No Update Planned

HUMBOLDT COUNTY:

CUPA HUMBOLDT: CUPA Facility List
CUPA facility list.

Date of Government Version: 08/12/2021
Date Data Arrived at EDR: 08/12/2021
Date Made Active in Reports: 11/08/2021
Number of Days to Update: 88

Source: Humboldt County Environmental Health
Telephone: N/A
Last EDR Contact: 02/09/2024
Next Scheduled EDR Contact: 05/27/2024
Data Release Frequency: Semi-Annually

IMPERIAL COUNTY:

CUPA IMPERIAL: CUPA Facility List
Cupa facility list.

Date of Government Version: 01/17/2024
Date Data Arrived at EDR: 01/18/2024
Date Made Active in Reports: 04/03/2024
Number of Days to Update: 76

Source: San Diego Border Field Office
Telephone: 760-339-2777
Last EDR Contact: 04/12/2024
Next Scheduled EDR Contact: 07/29/2024
Data Release Frequency: Varies

INYO COUNTY:

CUPA INYO: CUPA Facility List
Cupa facility list.

Date of Government Version: 04/02/2018
Date Data Arrived at EDR: 04/03/2018
Date Made Active in Reports: 06/14/2018
Number of Days to Update: 72

Source: Inyo County Environmental Health Services
Telephone: 760-878-0238
Last EDR Contact: 02/09/2024
Next Scheduled EDR Contact: 05/27/2024
Data Release Frequency: Varies

KERN COUNTY:

CUPA KERN: CUPA Facility List
A listing of sites included in the Kern County Hazardous Material Business Plan.

Date of Government Version: 10/30/2023
Date Data Arrived at EDR: 11/01/2023
Date Made Active in Reports: 01/23/2024
Number of Days to Update: 83

Source: Kern County Public Health
Telephone: 661-321-3000
Last EDR Contact: 02/12/2024
Next Scheduled EDR Contact: 05/13/2024
Data Release Frequency: Varies

UST KERN: Underground Storage Tank Sites & Tank Listing
Kern County Sites and Tanks Listing.

Date of Government Version: 10/30/2023
Date Data Arrived at EDR: 11/01/2023
Date Made Active in Reports: 01/23/2024
Number of Days to Update: 83

Source: Kern County Environment Health Services Department
Telephone: 661-862-8700
Last EDR Contact: 02/12/2024
Next Scheduled EDR Contact: 05/13/2024
Data Release Frequency: Quarterly

KINGS COUNTY:

CUPA KINGS: CUPA Facility List
A listing of sites included in the county's Certified Unified Program Agency database. California's Secretary for Environmental Protection established the unified hazardous materials and hazardous waste regulatory program as required by chapter 6.11 of the California Health and Safety Code. The Unified Program consolidates the administration, permits, inspections, and enforcement activities.

Date of Government Version: 12/03/2020
Date Data Arrived at EDR: 01/26/2021
Date Made Active in Reports: 04/14/2021
Number of Days to Update: 78

Source: Kings County Department of Public Health
Telephone: 559-584-1411
Last EDR Contact: 02/09/2024
Next Scheduled EDR Contact: 05/27/2024
Data Release Frequency: Varies

LAKE COUNTY:

CUPA LAKE: CUPA Facility List
Cupa facility list

Date of Government Version: 10/27/2023
Date Data Arrived at EDR: 11/01/2023
Date Made Active in Reports: 11/21/2023
Number of Days to Update: 20

Source: Lake County Environmental Health
Telephone: 707-263-1164
Last EDR Contact: 04/08/2024
Next Scheduled EDR Contact: 07/22/2024
Data Release Frequency: Varies

LASSEN COUNTY:

CUPA LASSEN: CUPA Facility List
Cupa facility list

Date of Government Version: 07/31/2020
Date Data Arrived at EDR: 08/21/2020
Date Made Active in Reports: 11/09/2020
Number of Days to Update: 80

Source: Lassen County Environmental Health
Telephone: 530-251-8528
Last EDR Contact: 04/12/2024
Next Scheduled EDR Contact: 07/29/2024
Data Release Frequency: Varies

LOS ANGELES COUNTY:

AOCONCERN: Key Areas of Concerns in Los Angeles County
San Gabriel Valley areas where VOC contamination is at or above the MCL as designated by region 9 EPA office. Date of Government Version: 3/30/2009 Exide Site area is a cleanup plan of lead-impacted soil surrounding the former Exide Facility as designated by the DTSC. Date of Government Version: 7/17/2017

Date of Government Version: 03/30/2009
Date Data Arrived at EDR: 03/31/2009
Date Made Active in Reports: 10/23/2009
Number of Days to Update: 206

Source: N/A
Telephone: N/A
Last EDR Contact: 03/08/2024
Next Scheduled EDR Contact: 06/24/2024
Data Release Frequency: No Update Planned

GOVERNMENT RECORDS SEARCHED / DATA CURRENCY TRACKING

HMS LOS ANGELES: HMS: Street Number List
Industrial Waste and Underground Storage Tank Sites.

Date of Government Version: 01/16/2024
Date Data Arrived at EDR: 01/18/2024
Date Made Active in Reports: 03/26/2024
Number of Days to Update: 68

Source: Department of Public Works
Telephone: 626-458-3517
Last EDR Contact: 04/12/2024
Next Scheduled EDR Contact: 07/15/2024
Data Release Frequency: Semi-Annually

LF LOS ANGELES: List of Solid Waste Facilities
Solid Waste Facilities in Los Angeles County.

Date of Government Version: 01/09/2024
Date Data Arrived at EDR: 01/10/2024
Date Made Active in Reports: 03/27/2024
Number of Days to Update: 77

Source: La County Department of Public Works
Telephone: 818-458-5185
Last EDR Contact: 04/09/2024
Next Scheduled EDR Contact: 07/22/2024
Data Release Frequency: Varies

LF LOS ANGELES CITY: City of Los Angeles Landfills
Landfills owned and maintained by the City of Los Angeles.

Date of Government Version: 12/31/2022
Date Data Arrived at EDR: 01/12/2023
Date Made Active in Reports: 03/29/2023
Number of Days to Update: 76

Source: Engineering & Construction Division
Telephone: 213-473-7869
Last EDR Contact: 04/05/2024
Next Scheduled EDR Contact: 07/22/2024
Data Release Frequency: Varies

LOS ANGELES AST: Active & Inactive AST Inventory
A listing of active & inactive above ground petroleum storage tank site locations, located in the City of Los Angeles.

Date of Government Version: 06/01/2019
Date Data Arrived at EDR: 06/25/2019
Date Made Active in Reports: 08/22/2019
Number of Days to Update: 58

Source: Los Angeles Fire Department
Telephone: 213-978-3800
Last EDR Contact: 03/19/2024
Next Scheduled EDR Contact: 07/01/2024
Data Release Frequency: Varies

LOS ANGELES CO LF METHANE: Methane Producing Landfills
This data was created on April 30, 2012 to represent known disposal sites in Los Angeles County that may produce and emanate methane gas. The shapefile contains disposal sites within Los Angeles County that once accepted degradable refuse material. Information used to create this data was extracted from a landfill survey performed by County Engineers (Major Waste System Map, 1973) as well as historical records from CalRecycle, Regional Water Quality Control Board, and Los Angeles County Department of Public Health

Date of Government Version: 04/13/2023
Date Data Arrived at EDR: 07/13/2023
Date Made Active in Reports: 09/27/2023
Number of Days to Update: 76

Source: Los Angeles County Department of Public Works
Telephone: 626-458-6973
Last EDR Contact: 04/11/2024
Next Scheduled EDR Contact: 07/22/2024
Data Release Frequency: No Update Planned

LOS ANGELES HM: Active & Inactive Hazardous Materials Inventory
A listing of active & inactive hazardous materials facility locations, located in the City of Los Angeles.

Date of Government Version: 12/01/2023
Date Data Arrived at EDR: 12/13/2023
Date Made Active in Reports: 12/14/2023
Number of Days to Update: 1

Source: Los Angeles Fire Department
Telephone: 213-978-3800
Last EDR Contact: 03/19/2024
Next Scheduled EDR Contact: 07/01/2024
Data Release Frequency: Varies

LOS ANGELES UST: Active & Inactive UST Inventory
A listing of active & inactive underground storage tank site locations and underground storage tank historical sites, located in the City of Los Angeles.

Date of Government Version: 12/01/2023
Date Data Arrived at EDR: 12/13/2023
Date Made Active in Reports: 03/07/2024
Number of Days to Update: 85
Source: Los Angeles Fire Department
Telephone: 213-978-3800
Last EDR Contact: 03/19/2024
Next Scheduled EDR Contact: 07/01/2024
Data Release Frequency: Varies

SITE MIT LOS ANGELES: Site Mitigation List
Industrial sites that have had some sort of spill or complaint.

Date of Government Version: 07/11/2023
Date Data Arrived at EDR: 10/17/2023
Date Made Active in Reports: 01/09/2024
Number of Days to Update: 84
Source: Community Health Services
Telephone: 323-890-7806
Last EDR Contact: 01/19/2024
Next Scheduled EDR Contact: 04/29/2024
Data Release Frequency: Annually

UST EL SEGUNDO: City of El Segundo Underground Storage Tank
Underground storage tank sites located in El Segundo city.

Date of Government Version: 01/21/2017
Date Data Arrived at EDR: 04/19/2017
Date Made Active in Reports: 05/10/2017
Number of Days to Update: 21
Source: City of El Segundo Fire Department
Telephone: 310-524-2236
Last EDR Contact: 04/05/2024
Next Scheduled EDR Contact: 07/22/2024
Data Release Frequency: No Update Planned

UST LONG BEACH: City of Long Beach Underground Storage Tank
Underground storage tank sites located in the city of Long Beach.

Date of Government Version: 04/22/2019
Date Data Arrived at EDR: 04/23/2019
Date Made Active in Reports: 06/27/2019
Number of Days to Update: 65
Source: City of Long Beach Fire Department
Telephone: 562-570-2563
Last EDR Contact: 04/12/2024
Next Scheduled EDR Contact: 07/29/2024
Data Release Frequency: Varies

UST TORRANCE: City of Torrance Underground Storage Tank
Underground storage tank sites located in the city of Torrance.

Date of Government Version: 04/12/2023
Date Data Arrived at EDR: 05/02/2023
Date Made Active in Reports: 06/13/2023
Number of Days to Update: 42
Source: City of Torrance Fire Department
Telephone: 310-618-2973
Last EDR Contact: 04/12/2024
Next Scheduled EDR Contact: 07/29/2024
Data Release Frequency: Semi-Annually

MADERA COUNTY:

CUPA MADERA: CUPA Facility List
A listing of sites included in the county's Certified Unified Program Agency database. California's Secretary for Environmental Protection established the unified hazardous materials and hazardous waste regulatory program as required by chapter 6.11 of the California Health and Safety Code. The Unified Program consolidates the administration, permits, inspections, and enforcement activities.

Date of Government Version: 08/10/2020
Date Data Arrived at EDR: 08/12/2020
Date Made Active in Reports: 10/23/2020
Number of Days to Update: 72
Source: Madera County Environmental Health
Telephone: 559-675-7823
Last EDR Contact: 02/09/2024
Next Scheduled EDR Contact: 05/27/2024
Data Release Frequency: Varies

MARIN COUNTY:

UST MARIN: Underground Storage Tank Sites
Currently permitted USTs in Marin County.

Date of Government Version: 09/26/2018
Date Data Arrived at EDR: 10/04/2018
Date Made Active in Reports: 11/02/2018
Number of Days to Update: 29

Source: Public Works Department Waste Management
Telephone: 415-473-6647
Last EDR Contact: 03/22/2024
Next Scheduled EDR Contact: 07/08/2024
Data Release Frequency: Semi-Annually

MENDOCINO COUNTY:

UST MENDOCINO: Mendocino County UST Database
A listing of underground storage tank locations in Mendocino County.

Date of Government Version: 09/22/2021
Date Data Arrived at EDR: 11/18/2021
Date Made Active in Reports: 11/22/2021
Number of Days to Update: 4

Source: Department of Public Health
Telephone: 707-463-4466
Last EDR Contact: 02/20/2024
Next Scheduled EDR Contact: 06/03/2024
Data Release Frequency: Annually

MERCED COUNTY:

CUPA MERCED: CUPA Facility List
CUPA facility list.

Date of Government Version: 11/15/2023
Date Data Arrived at EDR: 11/20/2023
Date Made Active in Reports: 02/15/2024
Number of Days to Update: 87

Source: Merced County Environmental Health
Telephone: 209-381-1094
Last EDR Contact: 02/12/2024
Next Scheduled EDR Contact: 05/27/2024
Data Release Frequency: Varies

MONO COUNTY:

CUPA MONO: CUPA Facility List
CUPA Facility List

Date of Government Version: 02/22/2021
Date Data Arrived at EDR: 03/02/2021
Date Made Active in Reports: 05/19/2021
Number of Days to Update: 78

Source: Mono County Health Department
Telephone: 760-932-5580
Last EDR Contact: 02/16/2024
Next Scheduled EDR Contact: 06/03/2024
Data Release Frequency: Varies

MONTEREY COUNTY:

CUPA MONTEREY: CUPA Facility Listing
CUPA Program listing from the Environmental Health Division.

Date of Government Version: 10/04/2021
Date Data Arrived at EDR: 10/06/2021
Date Made Active in Reports: 12/29/2021
Number of Days to Update: 84

Source: Monterey County Health Department
Telephone: 831-796-1297
Last EDR Contact: 03/22/2024
Next Scheduled EDR Contact: 07/08/2024
Data Release Frequency: Varies

NAPA COUNTY:

LUST NAPA: Sites With Reported Contamination
A listing of leaking underground storage tank sites located in Napa county.

Date of Government Version: 01/09/2017
Date Data Arrived at EDR: 01/11/2017
Date Made Active in Reports: 03/02/2017
Number of Days to Update: 50

Source: Napa County Department of Environmental Management
Telephone: 707-253-4269
Last EDR Contact: 02/16/2024
Next Scheduled EDR Contact: 06/03/2024
Data Release Frequency: No Update Planned

UST NAPA: Closed and Operating Underground Storage Tank Sites
Underground storage tank sites located in Napa county.

Date of Government Version: 09/05/2019
Date Data Arrived at EDR: 09/09/2019
Date Made Active in Reports: 10/31/2019
Number of Days to Update: 52

Source: Napa County Department of Environmental Management
Telephone: 707-253-4269
Last EDR Contact: 02/16/2024
Next Scheduled EDR Contact: 06/03/2024
Data Release Frequency: No Update Planned

NEVADA COUNTY:

CUPA NEVADA: CUPA Facility List
CUPA facility list.

Date of Government Version: 10/31/2023
Date Data Arrived at EDR: 11/03/2023
Date Made Active in Reports: 01/23/2024
Number of Days to Update: 81

Source: Community Development Agency
Telephone: 530-265-1467
Last EDR Contact: 04/16/2024
Next Scheduled EDR Contact: 05/06/2024
Data Release Frequency: Varies

ORANGE COUNTY:

IND_SITE ORANGE: List of Industrial Site Cleanups
Petroleum and non-petroleum spills.

Date of Government Version: 10/10/2023
Date Data Arrived at EDR: 11/01/2023
Date Made Active in Reports: 01/23/2024
Number of Days to Update: 83

Source: Health Care Agency
Telephone: 714-834-3446
Last EDR Contact: 03/13/2024
Next Scheduled EDR Contact: 05/13/2024
Data Release Frequency: Annually

LUST ORANGE: List of Underground Storage Tank Cleanups
Orange County Underground Storage Tank Cleanups (LUST).

Date of Government Version: 10/10/2023
Date Data Arrived at EDR: 11/01/2023
Date Made Active in Reports: 01/23/2024
Number of Days to Update: 83

Source: Health Care Agency
Telephone: 714-834-3446
Last EDR Contact: 03/13/2024
Next Scheduled EDR Contact: 05/13/2024
Data Release Frequency: Quarterly

UST ORANGE: List of Underground Storage Tank Facilities
Orange County Underground Storage Tank Facilities (UST).

Date of Government Version: 10/10/2023
Date Data Arrived at EDR: 11/01/2023
Date Made Active in Reports: 01/23/2024
Number of Days to Update: 83

Source: Health Care Agency
Telephone: 714-834-3446
Last EDR Contact: 03/13/2024
Next Scheduled EDR Contact: 05/13/2024
Data Release Frequency: Quarterly

PLACER COUNTY:

MS PLACER: Master List of Facilities
List includes aboveground tanks, underground tanks and cleanup sites.

Date of Government Version: 11/09/2023
Date Data Arrived at EDR: 11/09/2023
Date Made Active in Reports: 11/21/2023
Number of Days to Update: 12

Source: Placer County Health and Human Services
Telephone: 530-745-2363
Last EDR Contact: 02/26/2024
Next Scheduled EDR Contact: 06/10/2024
Data Release Frequency: Semi-Annually

PLUMAS COUNTY:

CUPA PLUMAS: CUPA Facility List
Plumas County CUPA Program facilities.

Date of Government Version: 03/31/2019
Date Data Arrived at EDR: 04/23/2019
Date Made Active in Reports: 06/26/2019
Number of Days to Update: 64

Source: Plumas County Environmental Health
Telephone: 530-283-6355
Last EDR Contact: 04/12/2024
Next Scheduled EDR Contact: 07/29/2024
Data Release Frequency: Varies

RIVERSIDE COUNTY:

LUST RIVERSIDE: Listing of Underground Tank Cleanup Sites
Riverside County Underground Storage Tank Cleanup Sites (LUST).

Date of Government Version: 01/04/2024
Date Data Arrived at EDR: 01/04/2024
Date Made Active in Reports: 03/29/2024
Number of Days to Update: 85

Source: Department of Environmental Health
Telephone: 951-358-5055
Last EDR Contact: 12/05/2023
Next Scheduled EDR Contact: 06/24/2024
Data Release Frequency: Quarterly

UST RIVERSIDE: Underground Storage Tank Tank List
Underground storage tank sites located in Riverside county.

Date of Government Version: 01/04/2024
Date Data Arrived at EDR: 01/04/2024
Date Made Active in Reports: 03/21/2024
Number of Days to Update: 77

Source: Department of Environmental Health
Telephone: 951-358-5055
Last EDR Contact: 03/08/2024
Next Scheduled EDR Contact: 06/24/2024
Data Release Frequency: Quarterly

SACRAMENTO COUNTY:

CS SACRAMENTO: Toxic Site Clean-Up List
List of sites where unauthorized releases of potentially hazardous materials have occurred.

Date of Government Version: 11/07/2022
Date Data Arrived at EDR: 12/21/2022
Date Made Active in Reports: 03/16/2023
Number of Days to Update: 85

Source: Sacramento County Environmental Management
Telephone: 916-875-8406
Last EDR Contact: 03/25/2024
Next Scheduled EDR Contact: 07/08/2024
Data Release Frequency: Quarterly

ML SACRAMENTO: Master Hazardous Materials Facility List
Any business that has hazardous materials on site - hazardous material storage sites, underground storage tanks, waste generators.

Date of Government Version: 11/07/2022
Date Data Arrived at EDR: 12/09/2022
Date Made Active in Reports: 03/01/2023
Number of Days to Update: 82

Source: Sacramento County Environmental Management
Telephone: 916-875-8406
Last EDR Contact: 03/25/2024
Next Scheduled EDR Contact: 07/08/2024
Data Release Frequency: Quarterly

SAN BENITO COUNTY:

GOVERNMENT RECORDS SEARCHED / DATA CURRENCY TRACKING

CUPA SAN BENITO: CUPA Facility List
Cupa facility list

Date of Government Version: 01/17/2024
Date Data Arrived at EDR: 01/18/2024
Date Made Active in Reports: 01/26/2024
Number of Days to Update: 8

Source: San Benito County Environmental Health
Telephone: N/A
Last EDR Contact: 01/11/2024
Next Scheduled EDR Contact: 05/13/2024
Data Release Frequency: Varies

SAN BERNARDINO COUNTY:

PERMITS SAN BERNARDINO: Hazardous Material Permits
This listing includes underground storage tanks, medical waste handlers/generators, hazardous materials handlers, hazardous waste generators, and waste oil generators/handlers.

Date of Government Version: 11/08/2023
Date Data Arrived at EDR: 11/09/2023
Date Made Active in Reports: 02/07/2024
Number of Days to Update: 90

Source: San Bernardino County Fire Department Hazardous Materials Division
Telephone: 909-387-3041
Last EDR Contact: 01/29/2024
Next Scheduled EDR Contact: 05/12/2024
Data Release Frequency: Quarterly

SAN DIEGO COUNTY:

HMMD SAN DIEGO: Hazardous Materials Management Division Database
The database includes: HE58 - This report contains the business name, site address, business phone number, establishment 'H' permit number, type of permit, and the business status. HE17 - In addition to providing the same information provided in the HE58 listing, HE17 provides inspection dates, violations received by the establishment, hazardous waste generated, the quantity, method of storage, treatment/disposal of waste and the hauler, and information on underground storage tanks. Unauthorized Release List - Includes a summary of environmental contamination cases in San Diego County (underground tank cases, non-tank cases, groundwater contamination, and soil contamination are included.)

Date of Government Version: 11/27/2023
Date Data Arrived at EDR: 11/27/2023
Date Made Active in Reports: 02/16/2024
Number of Days to Update: 81

Source: Hazardous Materials Management Division
Telephone: 619-338-2268
Last EDR Contact: 02/27/2024
Next Scheduled EDR Contact: 06/10/2024
Data Release Frequency: Quarterly

LF SAN DIEGO: Solid Waste Facilities
San Diego County Solid Waste Facilities.

Date of Government Version: 04/04/2023
Date Data Arrived at EDR: 04/05/2023
Date Made Active in Reports: 06/27/2023
Number of Days to Update: 83

Source: Department of Health Services
Telephone: 619-338-2209
Last EDR Contact: 04/12/2024
Next Scheduled EDR Contact: 07/29/2024
Data Release Frequency: Varies

SAN DIEGO CO LOP: Local Oversight Program Listing
A listing of all LOP release sites that are or were under the County of San Diego's jurisdiction. Included are closed or transferred cases, open cases, and cases that did not have a case type indicated. The cases without a case type are mostly complaints; however, some of them could be LOP cases.

Date of Government Version: 07/22/2021
Date Data Arrived at EDR: 10/19/2021
Date Made Active in Reports: 01/13/2022
Number of Days to Update: 86

Source: Department of Environmental Health
Telephone: 858-505-6874
Last EDR Contact: 04/12/2024
Next Scheduled EDR Contact: 07/29/2024
Data Release Frequency: Varies

SAN DIEGO CO SAM: Environmental Case Listing
The listing contains all underground tank release cases and projects pertaining to properties contaminated with hazardous substances that are actively under review by the Site Assessment and Mitigation Program.

Date of Government Version: 03/23/2010
Date Data Arrived at EDR: 06/15/2010
Date Made Active in Reports: 07/09/2010
Number of Days to Update: 24
Source: San Diego County Department of Environmental Health
Telephone: 619-338-2371
Last EDR Contact: 02/23/2024
Next Scheduled EDR Contact: 06/10/2024
Data Release Frequency: No Update Planned

SAN FRANCISCO COUNTY:

CUPA SAN FRANCISCO CO: CUPA Facility Listing
Cupa facilities

Date of Government Version: 10/30/2023
Date Data Arrived at EDR: 11/01/2023
Date Made Active in Reports: 01/23/2024
Number of Days to Update: 83
Source: San Francisco County Department of Environmental Health
Telephone: 415-252-3896
Last EDR Contact: 01/29/2024
Next Scheduled EDR Contact: 05/13/2024
Data Release Frequency: Varies

LUST SAN FRANCISCO: Local Oversite Facilities
A listing of leaking underground storage tank sites located in San Francisco county.

Date of Government Version: 09/19/2008
Date Data Arrived at EDR: 09/19/2008
Date Made Active in Reports: 09/29/2008
Number of Days to Update: 10
Source: Department Of Public Health San Francisco County
Telephone: 415-252-3920
Last EDR Contact: 01/29/2024
Next Scheduled EDR Contact: 05/13/2024
Data Release Frequency: No Update Planned

UST SAN FRANCISCO: Underground Storage Tank Information
Underground storage tank sites located in San Francisco county.

Date of Government Version: 10/30/2023
Date Data Arrived at EDR: 11/01/2023
Date Made Active in Reports: 01/23/2024
Number of Days to Update: 83
Source: Department of Public Health
Telephone: 415-252-3920
Last EDR Contact: 01/29/2024
Next Scheduled EDR Contact: 05/13/2024
Data Release Frequency: Quarterly

SAN FRANCISO COUNTY:

SAN FRANCISCO MAHER: Maher Ordinance Property Listing
a listing of properties that fall within a Maher Ordinance, for all of San Francisco

Date of Government Version: 01/15/2024
Date Data Arrived at EDR: 01/18/2024
Date Made Active in Reports: 04/05/2024
Number of Days to Update: 78
Source: San Francisco Planning
Telephone: 628-652-7483
Last EDR Contact: 04/16/2024
Next Scheduled EDR Contact: 07/29/2024
Data Release Frequency: Varies

SAN JOAQUIN COUNTY:

UST SAN JOAQUIN: San Joaquin Co. UST
A listing of underground storage tank locations in San Joaquin county.

Date of Government Version: 06/22/2018
Date Data Arrived at EDR: 06/26/2018
Date Made Active in Reports: 07/11/2018
Number of Days to Update: 15
Source: Environmental Health Department
Telephone: N/A
Last EDR Contact: 03/08/2024
Next Scheduled EDR Contact: 06/24/2024
Data Release Frequency: Semi-Annually

SAN LUIS OBISPO COUNTY:

CUPA SAN LUIS OBISPO: CUPA Facility List
Cupa Facility List.

Date of Government Version: 11/08/2023
Date Data Arrived at EDR: 11/09/2023
Date Made Active in Reports: 02/07/2024
Number of Days to Update: 90

Source: San Luis Obispo County Public Health Department
Telephone: 805-781-5596
Last EDR Contact: 02/12/2024
Next Scheduled EDR Contact: 05/27/2024
Data Release Frequency: Varies

SAN MATEO COUNTY:

BI SAN MATEO: Business Inventory
List includes Hazardous Materials Business Plan, hazardous waste generators, and underground storage tanks.

Date of Government Version: 02/20/2020
Date Data Arrived at EDR: 02/20/2020
Date Made Active in Reports: 04/24/2020
Number of Days to Update: 64

Source: San Mateo County Environmental Health Services Division
Telephone: 650-363-1921
Last EDR Contact: 03/07/2024
Next Scheduled EDR Contact: 06/17/2024
Data Release Frequency: Annually

LUST SAN MATEO: Fuel Leak List
A listing of leaking underground storage tank sites located in San Mateo county.

Date of Government Version: 03/29/2019
Date Data Arrived at EDR: 03/29/2019
Date Made Active in Reports: 05/29/2019
Number of Days to Update: 61

Source: San Mateo County Environmental Health Services Division
Telephone: 650-363-1921
Last EDR Contact: 03/01/2024
Next Scheduled EDR Contact: 06/17/2024
Data Release Frequency: Semi-Annually

SANTA BARBARA COUNTY:

CUPA SANTA BARBARA: CUPA Facility Listing
CUPA Program Listing from the Environmental Health Services division.

Date of Government Version: 09/08/2011
Date Data Arrived at EDR: 09/09/2011
Date Made Active in Reports: 10/07/2011
Number of Days to Update: 28

Source: Santa Barbara County Public Health Department
Telephone: 805-686-8167
Last EDR Contact: 02/09/2024
Next Scheduled EDR Contact: 05/27/2024
Data Release Frequency: No Update Planned

SANTA CLARA COUNTY:

CUPA SANTA CLARA: Cupa Facility List
Cupa facility list

Date of Government Version: 11/07/2023
Date Data Arrived at EDR: 11/08/2023
Date Made Active in Reports: 11/16/2023
Number of Days to Update: 8

Source: Department of Environmental Health
Telephone: 408-918-1973
Last EDR Contact: 02/12/2024
Next Scheduled EDR Contact: 05/27/2024
Data Release Frequency: Varies

HIST LUST SANTA CLARA: HIST LUST - Fuel Leak Site Activity Report
A listing of open and closed leaking underground storage tanks. This listing is no longer updated by the county. Leaking underground storage tanks are now handled by the Department of Environmental Health.

Date of Government Version: 03/29/2005
Date Data Arrived at EDR: 03/30/2005
Date Made Active in Reports: 04/21/2005
Number of Days to Update: 22

Source: Santa Clara Valley Water District
Telephone: 408-265-2600
Last EDR Contact: 03/23/2009
Next Scheduled EDR Contact: 06/22/2009
Data Release Frequency: No Update Planned

LUST SANTA CLARA: LOP Listing
A listing of leaking underground storage tanks located in Santa Clara county.

Date of Government Version: 03/03/2014
Date Data Arrived at EDR: 03/05/2014
Date Made Active in Reports: 03/18/2014
Number of Days to Update: 13

Source: Department of Environmental Health
Telephone: 408-918-3417
Last EDR Contact: 02/16/2024
Next Scheduled EDR Contact: 06/03/2024
Data Release Frequency: No Update Planned

SANTA CRUZ COUNTY:

CUPA SANTA CRUZ: CUPA Facility List
CUPA facility listing.

Date of Government Version: 01/21/2017
Date Data Arrived at EDR: 02/22/2017
Date Made Active in Reports: 05/23/2017
Number of Days to Update: 90

Source: Santa Cruz County Environmental Health
Telephone: 831-464-2761
Last EDR Contact: 02/09/2024
Next Scheduled EDR Contact: 05/27/2024
Data Release Frequency: Varies

SHASTA COUNTY:

CUPA SHASTA: CUPA Facility List
Cupa Facility List.

Date of Government Version: 06/15/2017
Date Data Arrived at EDR: 06/19/2017
Date Made Active in Reports: 08/09/2017
Number of Days to Update: 51

Source: Shasta County Department of Resource Management
Telephone: 530-225-5789
Last EDR Contact: 02/09/2024
Next Scheduled EDR Contact: 05/27/2024
Data Release Frequency: Varies

SOLANO COUNTY:

LUST SOLANO: Leaking Underground Storage Tanks
A listing of leaking underground storage tank sites located in Solano county.

Date of Government Version: 06/04/2019
Date Data Arrived at EDR: 06/06/2019
Date Made Active in Reports: 08/13/2019
Number of Days to Update: 68

Source: Solano County Department of Environmental Management
Telephone: 707-784-6770
Last EDR Contact: 02/23/2024
Next Scheduled EDR Contact: 06/10/2024
Data Release Frequency: Quarterly

UST SOLANO: Underground Storage Tanks
Underground storage tank sites located in Solano county.

Date of Government Version: 09/15/2021
Date Data Arrived at EDR: 09/16/2021
Date Made Active in Reports: 12/09/2021
Number of Days to Update: 84

Source: Solano County Department of Environmental Management
Telephone: 707-784-6770
Last EDR Contact: 02/23/2024
Next Scheduled EDR Contact: 06/10/2024
Data Release Frequency: Quarterly

SONOMA COUNTY:

CUPA SONOMA: Cupa Facility List
Cupa Facility list

Date of Government Version: 07/02/2021
Date Data Arrived at EDR: 07/06/2021
Date Made Active in Reports: 07/14/2021
Number of Days to Update: 8

Source: County of Sonoma Fire & Emergency Services Department
Telephone: 707-565-1174
Last EDR Contact: 03/15/2024
Next Scheduled EDR Contact: 07/01/2024
Data Release Frequency: Varies

LUST SONOMA: Leaking Underground Storage Tank Sites
A listing of leaking underground storage tank sites located in Sonoma county.

Date of Government Version: 06/30/2021
Date Data Arrived at EDR: 06/30/2021
Date Made Active in Reports: 09/24/2021
Number of Days to Update: 86

Source: Department of Health Services
Telephone: 707-565-6565
Last EDR Contact: 03/15/2024
Next Scheduled EDR Contact: 07/01/2024
Data Release Frequency: Quarterly

STANISLAUS COUNTY:

CUPA STANISLAUS: CUPA Facility List
Cupa facility list

Date of Government Version: 02/08/2022
Date Data Arrived at EDR: 02/10/2022
Date Made Active in Reports: 05/04/2022
Number of Days to Update: 83

Source: Stanislaus County Department of Ennvironmental Protection
Telephone: 209-525-6751
Last EDR Contact: 04/05/2024
Next Scheduled EDR Contact: 07/22/2024
Data Release Frequency: Varies

SUTTER COUNTY:

UST SUTTER: Underground Storage Tanks
Underground storage tank sites located in Sutter county.

Date of Government Version: 08/03/2023
Date Data Arrived at EDR: 08/24/2023
Date Made Active in Reports: 09/12/2023
Number of Days to Update: 19

Source: Sutter County Environmental Health Services
Telephone: 530-822-7500
Last EDR Contact: 02/26/2024
Next Scheduled EDR Contact: 06/10/2024
Data Release Frequency: Semi-Annually

TEHAMA COUNTY:

CUPA TEHAMA: CUPA Facility List
Cupa facilities

Date of Government Version: 12/05/2023
Date Data Arrived at EDR: 02/01/2024
Date Made Active in Reports: 02/28/2024
Number of Days to Update: 27

Source: Tehama County Department of Environmental Health
Telephone: 530-527-8020
Last EDR Contact: 01/29/2024
Next Scheduled EDR Contact: 05/13/2024
Data Release Frequency: Varies

TRINITY COUNTY:

CUPA TRINITY: CUPA Facility List
Cupa facility list

Date of Government Version: 01/17/2024
Date Data Arrived at EDR: 01/18/2024
Date Made Active in Reports: 04/03/2024
Number of Days to Update: 76

Source: Department of Toxic Substances Control
Telephone: 760-352-0381
Last EDR Contact: 04/12/2024
Next Scheduled EDR Contact: 07/29/2024
Data Release Frequency: Varies

TULARE COUNTY:

CUPA TULARE: CUPA Facility List
Cupa program facilities

Date of Government Version: 10/07/2022
Date Data Arrived at EDR: 10/07/2022
Date Made Active in Reports: 12/21/2022
Number of Days to Update: 75

Source: Tulare County Environmental Health Services Division
Telephone: 559-624-7400
Last EDR Contact: 01/29/2024
Next Scheduled EDR Contact: 05/13/2024
Data Release Frequency: Varies

TUOLUMNE COUNTY:

CUPA TUOLUMNE: CUPA Facility List
Cupa facility list

Date of Government Version: 04/23/2018
Date Data Arrived at EDR: 04/25/2018
Date Made Active in Reports: 06/25/2018
Number of Days to Update: 61

Source: Divison of Environmental Health
Telephone: 209-533-5633
Last EDR Contact: 04/12/2024
Next Scheduled EDR Contact: 07/29/2024
Data Release Frequency: Varies

VENTURA COUNTY:

BWT VENTURA: Business Plan, Hazardous Waste Producers, and Operating Underground Tanks
The BWT list indicates by site address whether the Environmental Health Division has Business Plan (B), Waste Producer (W), and/or Underground Tank (T) information.

Date of Government Version: 12/26/2023
Date Data Arrived at EDR: 01/24/2024
Date Made Active in Reports: 04/08/2024
Number of Days to Update: 75

Source: Ventura County Environmental Health Division
Telephone: 805-654-2813
Last EDR Contact: 04/15/2024
Next Scheduled EDR Contact: 07/29/2024
Data Release Frequency: Quarterly

LF VENTURA: Inventory of Illegal Abandoned and Inactive Sites
Ventura County Inventory of Closed, Illegal Abandoned, and Inactive Sites.

Date of Government Version: 12/01/2011
Date Data Arrived at EDR: 12/01/2011
Date Made Active in Reports: 01/19/2012
Number of Days to Update: 49

Source: Environmental Health Division
Telephone: 805-654-2813
Last EDR Contact: 03/22/2024
Next Scheduled EDR Contact: 07/08/2024
Data Release Frequency: No Update Planned

LUST VENTURA: Listing of Underground Tank Cleanup Sites
Ventura County Underground Storage Tank Cleanup Sites (LUST).

Date of Government Version: 05/29/2008
Date Data Arrived at EDR: 06/24/2008
Date Made Active in Reports: 07/31/2008
Number of Days to Update: 37

Source: Environmental Health Division
Telephone: 805-654-2813
Last EDR Contact: 02/02/2024
Next Scheduled EDR Contact: 05/20/2024
Data Release Frequency: No Update Planned

MED WASTE VENTURA: Medical Waste Program List
To protect public health and safety and the environment from potential exposure to disease causing agents, the Environmental Health Division Medical Waste Program regulates the generation, handling, storage, treatment and disposal of medical waste throughout the County.

Date of Government Version: 12/26/2023
Date Data Arrived at EDR: 01/23/2024
Date Made Active in Reports: 04/09/2024
Number of Days to Update: 77

Source: Ventura County Resource Management Agency
Telephone: 805-654-2813
Last EDR Contact: 04/15/2024
Next Scheduled EDR Contact: 07/29/2024
Data Release Frequency: Quarterly

UST VENTURA: Underground Tank Closed Sites List
Ventura County Operating Underground Storage Tank Sites (UST)/Underground Tank Closed Sites List.

Date of Government Version: 11/28/2023
Date Data Arrived at EDR: 11/29/2023
Date Made Active in Reports: 02/26/2024
Number of Days to Update: 89
Source: Environmental Health Division
Telephone: 805-654-2813
Last EDR Contact: 03/05/2024
Next Scheduled EDR Contact: 06/17/2024
Data Release Frequency: Quarterly

YOLO COUNTY:

UST YOLO: Underground Storage Tank Comprehensive Facility Report
Underground storage tank sites located in Yolo county.

Date of Government Version: 12/18/2023
Date Data Arrived at EDR: 12/26/2023
Date Made Active in Reports: 03/19/2024
Number of Days to Update: 84
Source: Yolo County Department of Health
Telephone: 530-666-8646
Last EDR Contact: 03/22/2024
Next Scheduled EDR Contact: 07/08/2024
Data Release Frequency: Annually

YUBA COUNTY:

CUPA YUBA: CUPA Facility List
CUPA facility listing for Yuba County.

Date of Government Version: 01/22/2024
Date Data Arrived at EDR: 01/23/2024
Date Made Active in Reports: 04/08/2024
Number of Days to Update: 76
Source: Yuba County Environmental Health Department
Telephone: 530-749-7523
Last EDR Contact: 01/22/2024
Next Scheduled EDR Contact: 05/06/2024
Data Release Frequency: Varies

OTHER DATABASE(S)

Depending on the geographic area covered by this report, the data provided in these specialty databases may or may not be complete. For example, the existence of wetlands information data in a specific report does not mean that all wetlands in the area covered by the report are included. Moreover, the absence of any reported wetlands information does not necessarily mean that wetlands do not exist in the area covered by the report.

CT MANIFEST: Hazardous Waste Manifest Data
Facility and manifest data. Manifest is a document that lists and tracks hazardous waste from the generator through transporters to a tsd facility.

Date of Government Version: 11/06/2023
Date Data Arrived at EDR: 11/07/2023
Date Made Active in Reports: 01/31/2024
Number of Days to Update: 85
Source: Department of Energy & Environmental Protection
Telephone: 860-424-3375
Last EDR Contact: 02/06/2024
Next Scheduled EDR Contact: 05/20/2024
Data Release Frequency: No Update Planned

NJ MANIFEST: Manifest Information
Hazardous waste manifest information.

Date of Government Version: 12/31/2018
Date Data Arrived at EDR: 04/10/2019
Date Made Active in Reports: 05/16/2019
Number of Days to Update: 36
Source: Department of Environmental Protection
Telephone: N/A
Last EDR Contact: 03/29/2024
Next Scheduled EDR Contact: 07/15/2024
Data Release Frequency: Annually

GOVERNMENT RECORDS SEARCHED / DATA CURRENCY TRACKING

NY MANIFEST: Facility and Manifest Data

Manifest is a document that lists and tracks hazardous waste from the generator through transporters to a TSD facility.

Date of Government Version: 12/31/2019
Date Data Arrived at EDR: 11/30/2023
Date Made Active in Reports: 12/01/2023
Number of Days to Update: 1

Source: Department of Environmental Conservation
Telephone: 518-402-8651
Last EDR Contact: 01/26/2024
Next Scheduled EDR Contact: 05/06/2024
Data Release Frequency: Quarterly

PA MANIFEST: Manifest Information

Hazardous waste manifest information.

Date of Government Version: 06/30/2018
Date Data Arrived at EDR: 07/19/2019
Date Made Active in Reports: 09/10/2019
Number of Days to Update: 53

Source: Department of Environmental Protection
Telephone: 717-783-8990
Last EDR Contact: 04/08/2024
Next Scheduled EDR Contact: 07/22/2024
Data Release Frequency: Annually

RI MANIFEST: Manifest information

Hazardous waste manifest information

Date of Government Version: 12/31/2020
Date Data Arrived at EDR: 11/30/2021
Date Made Active in Reports: 02/18/2022
Number of Days to Update: 80

Source: Department of Environmental Management
Telephone: 401-222-2797
Last EDR Contact: 02/12/2024
Next Scheduled EDR Contact: 05/27/2024
Data Release Frequency: Annually

WI MANIFEST: Manifest Information

Hazardous waste manifest information.

Date of Government Version: 05/31/2018
Date Data Arrived at EDR: 06/19/2019
Date Made Active in Reports: 09/03/2019
Number of Days to Update: 76

Source: Department of Natural Resources
Telephone: N/A
Last EDR Contact: 03/01/2024
Next Scheduled EDR Contact: 06/17/2024
Data Release Frequency: Annually

Oil/Gas Pipelines

Source: Endeavor Business Media

Petroleum Bundle (Crude Oil, Refined Products, Petrochemicals, Gas Liquids (LPG/NGL), and Specialty Gases (Miscellaneous)) N = Natural Gas Bundle (Natural Gas, Gas Liquids (LPG/NGL), and Specialty Gases (Miscellaneous)). This map includes information copyrighted by Endeavor Business Media. This information is provided on a best effort basis and Endeavor Business Media does not guarantee its accuracy nor warrant its fitness for any particular purpose. Such information has been reprinted with the permission of Endeavor Business Media.

Electric Power Transmission Line Data

Source: Endeavor Business Media

This map includes information copyrighted by Endeavor Business Media. This information is provided on a best effort basis and Endeavor Business Media does not guarantee its accuracy nor warrant its fitness for any particular purpose. Such information has been reprinted with the permission of Endeavor Business Media.

Sensitive Receptors: There are individuals deemed sensitive receptors due to their fragile immune systems and special sensitivity to environmental discharges. These sensitive receptors typically include the elderly, the sick, and children. While the location of all sensitive receptors cannot be determined, EDR indicates those buildings and facilities - schools, daycares, hospitals, medical centers, and nursing homes - where individuals who are sensitive receptors are likely to be located.

AHA Hospitals:

Source: American Hospital Association, Inc.
Telephone: 312-280-5991

The database includes a listing of hospitals based on the American Hospital Association's annual survey of hospitals.

Medical Centers: Provider of Services Listing

Source: Centers for Medicare & Medicaid Services
Telephone: 410-786-3000

A listing of hospitals with Medicare provider number, produced by Centers of Medicare & Medicaid Services, a federal agency within the U.S. Department of Health and Human Services.

GOVERNMENT RECORDS SEARCHED / DATA CURRENCY TRACKING

Nursing Homes
Source: National Institutes of Health
Telephone: 301-594-6248
Information on Medicare and Medicaid certified nursing homes in the United States.
Public Schools
Source: National Center for Education Statistics
Telephone: 202-502-7300
The National Center for Education Statistics' primary database on elementary and secondary public education in the United States. It is a comprehensive, annual, national statistical database of all public elementary and secondary schools and school districts, which contains data that are comparable across all states.
Private Schools
Source: National Center for Education Statistics
Telephone: 202-502-7300
The National Center for Education Statistics' primary database on private school locations in the United States.
Daycare Centers: Licensed Facilities
Source: Department of Social Services
Telephone: 916-657-4041

Flood Zone Data: This data was obtained from the Federal Emergency Management Agency (FEMA). It depicts 100-year and 500-year flood zones as defined by FEMA. It includes the National Flood Hazard Layer (NFHL) which incorporates Flood Insurance Rate Map (FIRM) data and Q3 data from FEMA in areas not covered by NFHL.
Source: FEMA
Telephone: 877-336-2627
Date of Government Version: 2003, 2015

NWI: National Wetlands Inventory. This data, available in select counties across the country, was obtained by EDR in 2002, 2005, 2010 and 2015 from the U.S. Fish and Wildlife Service.

State Wetlands Data: Wetland Inventory
Source: Department of Fish and Wildlife
Telephone: 916-445-0411

Current USGS 7.5 Minute Topographic Map
Source: U.S. Geological Survey

STREET AND ADDRESS INFORMATION

© 2015 TomTom North America, Inc. All rights reserved. This material is proprietary and the subject of copyright protection and other intellectual property rights owned by or licensed to Tele Atlas North America, Inc. The use of this material is subject to the terms of a license agreement. You will be held liable for any unauthorized copying or disclosure of this material.

GEOCHECK ®- PHYSICAL SETTING SOURCE ADDENDUM

TARGET PROPERTY ADDRESS

MOUNTAIN VIEW PUBLIC SAFETY BUILDING
1000 VILLA ST
MOUNTAIN VIEW, CA 94041

TARGET PROPERTY COORDINATES

Latitude (North):	37.395675 - 37° 23' 44.43''
Longitude (West):	122.081509 - 122° 4' 53.43''
Universal Tranverse Mercator:	Zone 10
UTM X (Meters):	581301.2
UTM Y (Meters):	4138959.0
Elevation:	72 ft. above sea level

USGS TOPOGRAPHIC MAP

Target Property Map:	50005371 MOUNTAIN VIEW, CA
Version Date:	2021

EDR's GeoCheck Physical Setting Source Addendum is provided to assist the environmental professional in forming an opinion about the impact of potential contaminant migration.

Assessment of the impact of contaminant migration generally has two principle investigative components:

1. Groundwater flow direction, and
2. Groundwater flow velocity.

Groundwater flow direction may be impacted by surface topography, hydrology, hydrogeology, characteristics of the soil, and nearby wells. Groundwater flow velocity is generally impacted by the nature of the geologic strata.

GEOCHECK® - PHYSICAL SETTING SOURCE SUMMARY

GROUNDWATER FLOW DIRECTION INFORMATION

Groundwater flow direction for a particular site is best determined by a qualified environmental professional using site-specific well data. If such data is not reasonably ascertainable, it may be necessary to rely on other sources of information, such as surface topographic information, hydrologic information, hydrogeologic data collected on nearby properties, and regional groundwater flow information (from deep aquifers).

TOPOGRAPHIC INFORMATION

Surface topography may be indicative of the direction of surficial groundwater flow. This information can be used to assist the environmental professional in forming an opinion about the impact of nearby contaminated properties or, should contamination exist on the target property, what downgradient sites might be impacted.

TARGET PROPERTY TOPOGRAPHY

General Topographic Gradient: General North

SURROUNDING TOPOGRAPHY: ELEVATION PROFILES

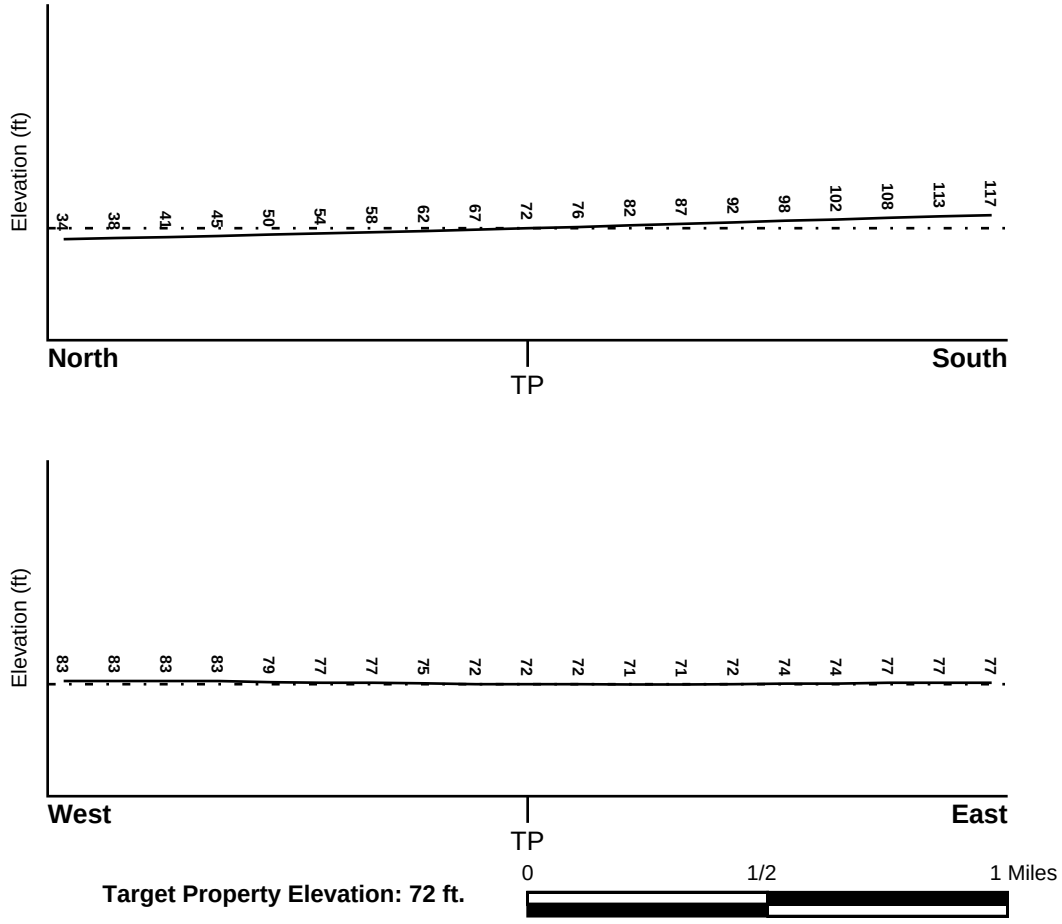

Target Property Elevation: 72 ft.

Source: Topography has been determined from the USGS 7.5' Digital Elevation Model and should be evaluated on a relative (not an absolute) basis. Relative elevation information between sites of close proximity should be field verified.

GEOCHECK® - PHYSICAL SETTING SOURCE SUMMARY

HYDROLOGIC INFORMATION

Surface water can act as a hydrologic barrier to groundwater flow. Such hydrologic information can be used to assist the environmental professional in forming an opinion about the impact of nearby contaminated properties or, should contamination exist on the target property, what downgradient sites might be impacted.

Refer to the Physical Setting Source Map following this summary for hydrologic information (major waterways and bodies of water).

FEMA FLOOD ZONE

Flood Plain Panel at Target Property	FEMA Source Type
06085C0039H	FEMA FIRM Flood data

Additional Panels in search area:	FEMA Source Type
06085C0036H	FEMA FIRM Flood data
06085C0037H	FEMA FIRM Flood data
06085C0038H	FEMA FIRM Flood data

NATIONAL WETLAND INVENTORY

NWI Quad at Target Property	NWI Electronic Data Coverage
MOUNTAIN VIEW	YES - refer to the Overview Map and Detail Map

HYDROGEOLOGIC INFORMATION

Hydrogeologic information obtained by installation of wells on a specific site can often be an indicator of groundwater flow direction in the immediate area. Such hydrogeologic information can be used to assist the environmental professional in forming an opinion about the impact of nearby contaminated properties or, should contamination exist on the target property, what downgradient sites might be impacted.

Site-Specific Hydrogeological Data*:

Search Radius:	1.25 miles
Location Relative to TP:	1/2 - 1 Mile NNE
Site Name:	JASCO CHEMICAL CO
Site EPA ID Number:	CAD981677107
Groundwater Flow Direction:	North-Northeast
Measured Depth to Water:	13.5 to 15 feet, 20 to 23.5 feet, and 26 to 29 feet in three discrete perched zones at the site.
Hydraulic Connection:	The upper perched aquifers and lower aquifer at the site are separated by a dense blue clay aquitard, although aquifer interconnections exist in the site vicinity.
Sole Source Aquifer:	No information about a sole source aquifer is available
Data Quality:	Information is inferred in the CERCLIS investigation report(s)

AQUIFLOW®

Search Radius: 1.000 Mile.

EDR has developed the AQUIFLOW Information System to provide data on the general direction of groundwater flow at specific points. EDR has reviewed reports submitted by environmental professionals to regulatory authorities at select sites and has extracted the date of the report, groundwater flow direction as determined hydrogeologically, and the depth to water table.

MAP ID	LOCATION FROM TP	GENERAL DIRECTION GROUNDWATER FLOW
Not Reported		

* ©1996 Site--specific hydrogeological data gathered by CERCLIS Alerts, Inc., Bainbridge Island, WA. All rights reserved. All of the information and opinions presented are those of the cited EPA report(s), which were completed under a Comprehensive Environmental Response Compensation and Liability Information System (CERCLIS) investigation.

GEOCHECK® - PHYSICAL SETTING SOURCE SUMMARY

GROUNDWATER FLOW VELOCITY INFORMATION

Groundwater flow velocity information for a particular site is best determined by a qualified environmental professional using site specific geologic and soil strata data. If such data are not reasonably ascertainable, it may be necessary to rely on other sources of information, including geologic age identification, rock stratigraphic unit and soil characteristics data collected on nearby properties and regional soil information. In general, contaminant plumes move more quickly through sandy-gravelly types of soils than silty-clayey types of soils.

GEOLOGIC INFORMATION IN GENERAL AREA OF TARGET PROPERTY

Geologic information can be used by the environmental professional in forming an opinion about the relative speed at which contaminant migration may be occurring.

ROCK STRATIGRAPHIC UNIT

Era:	Cenozoic
System:	Quaternary
Series:	Quaternary
Code:	Q *(decoded above as Era, System & Series)*

GEOLOGIC AGE IDENTIFICATION

Category: Stratifed Sequence

Geologic Age and Rock Stratigraphic Unit Source: P.G. Schruben, R.E. Arndt and W.J. Bawiec, Geology of the Conterminous U.S. at 1:2,500,000 Scale - a digital representation of the 1974 P.B. King and H.M. Beikman Map, USGS Digital Data Series DDS - 11 (1994).

DOMINANT SOIL COMPOSITION IN GENERAL AREA OF TARGET PROPERTY

The U.S. Department of Agriculture's (USDA) Soil Conservation Service (SCS) leads the National Cooperative Soil Survey (NCSS) and is responsible for collecting, storing, maintaining and distributing soil survey information for privately owned lands in the United States. A soil map in a soil survey is a representation of soil patterns in a landscape. Soil maps for STATSGO are compiled by generalizing more detailed (SSURGO) soil survey maps. The following information is based on Soil Conservation Service STATSGO data.

Soil Component Name:	BOTELLA
Soil Surface Texture:	clay loam
Hydrologic Group:	Class B - Moderate infiltration rates. Deep and moderately deep, moderately well and well drained soils with moderately coarse textures.
Soil Drainage Class:	Not reported

Hydric Status: Soil does not meet the requirements for a hydric soil.

Corrosion Potential - Uncoated Steel:	MODERATE
Depth to Bedrock Min:	> 60 inches
Depth to Bedrock Max:	> 60 inches

GEOCHECK® - PHYSICAL SETTING SOURCE SUMMARY

Soil Layer Information							
	Boundary			Classification			
Layer	Upper	Lower	Soil Texture Class	AASHTO Group	Unified Soil	Permeability Rate (in/hr)	Soil Reaction (pH)
1	0 inches	9 inches	clay loam	Silt-Clay Materials (more than 35 pct. passing No. 200), Clayey Soils.	FINE-GRAINED SOILS, Silts and Clays (liquid limit less than 50%), Lean Clay	Max: 0.60 Min: 0.20	Max: 7.30 Min: 5.60
2	9 inches	41 inches	silty clay loam	Silt-Clay Materials (more than 35 pct. passing No. 200), Clayey Soils.	FINE-GRAINED SOILS, Silts and Clays (liquid limit less than 50%), Lean Clay	Max: 0.60 Min: 0.20	Max: 7.80 Min: 5.60
3	41 inches	76 inches	sandy clay loam	Silt-Clay Materials (more than 35 pct. passing No. 200), Clayey Soils.	COARSE-GRAINED SOILS, Sands, Sands with fines, Clayey sand.	Max: 0.60 Min: 0.20	Max: 7.80 Min: 5.60

OTHER SOIL TYPES IN AREA

Based on Soil Conservation Service STATSGO data, the following additional subordinant soil types may appear within the general area of target property.

Soil Surface Textures: No Other Soil Types

Surficial Soil Types: No Other Soil Types

Shallow Soil Types: No Other Soil Types

Deeper Soil Types: No Other Soil Types

LOCAL / REGIONAL WATER AGENCY RECORDS

EDR Local/Regional Water Agency records provide water well information to assist the environmental professional in assessing sources that may impact ground water flow direction, and in forming an opinion about the impact of contaminant migration on nearby drinking water wells.

WELL SEARCH DISTANCE INFORMATION

DATABASE	SEARCH DISTANCE (miles)
Federal USGS	1.000
Federal FRDS PWS	Nearest PWS within 1 mile
State Database	1.000

GEOCHECK® - PHYSICAL SETTING SOURCE SUMMARY

FEDERAL USGS WELL INFORMATION

MAP ID	WELL ID	LOCATION FROM TP
K54	USGS40000182898	1/2 - 1 Mile East
L61	USGS40000182863	1/2 - 1 Mile ESE

FEDERAL FRDS PUBLIC WATER SUPPLY SYSTEM INFORMATION

MAP ID	WELL ID	LOCATION FROM TP
41	CA4400500	1/2 - 1 Mile South

Note: PWS System location is not always the same as well location.

STATE DATABASE WELL INFORMATION

MAP ID	WELL ID	LOCATION FROM TP
1	CADDW2000012864	0 - 1/8 Mile NW
A2	CAEDF0000107948	1/8 - 1/4 Mile NW
A3	CAEDF0000116484	1/8 - 1/4 Mile NW
A4	CAEDF0000055135	1/8 - 1/4 Mile NW
B5	CAEDF0000078956	1/4 - 1/2 Mile ENE
B6	CAEDF0000099700	1/4 - 1/2 Mile ENE
B7	CAEDF0000003412	1/4 - 1/2 Mile ENE
B8	CAEDF0000048365	1/4 - 1/2 Mile ENE
9	6887	1/4 - 1/2 Mile ESE
B10	CAEDF0000089540	1/4 - 1/2 Mile ENE
B11	CAEDF0000046901	1/4 - 1/2 Mile ENE
B12	CAEDF0000107598	1/4 - 1/2 Mile ENE
B13	CAEDF0000007357	1/4 - 1/2 Mile ENE
B14	CAEDF0000085579	1/4 - 1/2 Mile ENE
B15	CAEDF0000099637	1/4 - 1/2 Mile ENE
B16	CAEDF0000052460	1/4 - 1/2 Mile ENE
B17	CAEDF0000034370	1/4 - 1/2 Mile ENE
B18	CAEDF0000032109	1/4 - 1/2 Mile ENE
19	CADWR0000031129	1/4 - 1/2 Mile East
C20	CAEDF0000086610	1/4 - 1/2 Mile ENE
C21	CAEDF0000000372	1/4 - 1/2 Mile ENE
D22	CAEDF0000122361	1/4 - 1/2 Mile ESE
D23	CAEDF0000005940	1/4 - 1/2 Mile ESE
D24	CAEDF0000104250	1/4 - 1/2 Mile ESE
D25	CAEDF0000139829	1/4 - 1/2 Mile ESE
26	CADWR0000017513	1/4 - 1/2 Mile North
E27	CAEDF0000064920	1/2 - 1 Mile ENE
E28	CAEDF0000048403	1/2 - 1 Mile ENE
E29	CAEDF0000135773	1/2 - 1 Mile ENE
E30	CAEDF0000017276	1/2 - 1 Mile ENE
E31	CAEDF0000110082	1/2 - 1 Mile ENE
E32	CAEDF0000081230	1/2 - 1 Mile NE
F33	CAEDF0000106832	1/2 - 1 Mile West
F34	CAEDF0000088693	1/2 - 1 Mile WNW
G35	CADWR0000029790	1/2 - 1 Mile NW

GEOCHECK® - PHYSICAL SETTING SOURCE SUMMARY

STATE DATABASE WELL INFORMATION

MAP ID	WELL ID	LOCATION FROM TP
G36	CADWR0000028365	1/2 - 1 Mile NW
37	CADWR0000025095	1/2 - 1 Mile East
38	CADWR0000022635	1/2 - 1 Mile NE
F39	CAEDF0000134715	1/2 - 1 Mile West
H40	CADWR0000027016	1/2 - 1 Mile ESE
I42	CAEDF0000023581	1/2 - 1 Mile NNE
I43	CAEDF0000077827	1/2 - 1 Mile NNE
I44	CAEDF0000044268	1/2 - 1 Mile NNE
I45	CAEDF0000108059	1/2 - 1 Mile NNE
I46	CAEDF0000123013	1/2 - 1 Mile NNE
I47	CAEDF0000059321	1/2 - 1 Mile NNE
I48	CADWR0000019074	1/2 - 1 Mile North
H49	CALLNL000000995	1/2 - 1 Mile ESE
H50	CALLNL000000901	1/2 - 1 Mile ESE
H51	CADDW2000002703	1/2 - 1 Mile ESE
J52	CALLNL000000128	1/2 - 1 Mile East
J53	CALLNL000000353	1/2 - 1 Mile East
K55	CAUSGS000002375	1/2 - 1 Mile East
K56	CAUSGSN00015749	1/2 - 1 Mile East
K57	CADDW2000008968	1/2 - 1 Mile East
I58	CAEDF0000071090	1/2 - 1 Mile NNE
I59	CAEDF0000135486	1/2 - 1 Mile NNE
I60	CAEDF0000122188	1/2 - 1 Mile NNE
I62	CAEDF0000049064	1/2 - 1 Mile NNE
L63	CAUSGSN00016178	1/2 - 1 Mile ESE
I64	CAEDF0000130765	1/2 - 1 Mile NNE
I65	CAEDF0000034417	1/2 - 1 Mile NNE
I66	CAEDF0000081069	1/2 - 1 Mile NNE
I67	CAEDF0000064636	1/2 - 1 Mile NNE
I68	CAEDF0000088043	1/2 - 1 Mile NNE
M69	CAEDF0000048529	1/2 - 1 Mile NNE
I70	CAEDF0000108704	1/2 - 1 Mile NNE
I71	CAEDF0000041043	1/2 - 1 Mile NNE
I72	CAEDF0000135453	1/2 - 1 Mile NNE
M73	CAEDF0000103307	1/2 - 1 Mile NNE
M74	CAEDF0000068464	1/2 - 1 Mile NNE
M75	CAEDF0000107918	1/2 - 1 Mile NNE
M76	CAEDF0000056006	1/2 - 1 Mile NNE
M77	CAEDF0000092316	1/2 - 1 Mile NNE
M78	CAEDF0000084640	1/2 - 1 Mile NNE
M79	CAEDF0000008623	1/2 - 1 Mile NNE
M80	CAEDF0000010820	1/2 - 1 Mile NNE
M81	CAEDF0000056965	1/2 - 1 Mile NNE
K82	CADDW2000022804	1/2 - 1 Mile East
83	6881	1/2 - 1 Mile WNW
M84	CAEDF0000114657	1/2 - 1 Mile NNE
N85	6882	1/2 - 1 Mile ENE
N86	6885	1/2 - 1 Mile ENE
N87	6886	1/2 - 1 Mile ENE
M88	CAEDF0000078313	1/2 - 1 Mile NNE
M89	CAEDF0000005433	1/2 - 1 Mile NNE
O90	CADWR0000026668	1/2 - 1 Mile NNW

GEOCHECK® - PHYSICAL SETTING SOURCE SUMMARY

STATE DATABASE WELL INFORMATION

MAP ID	WELL ID	LOCATION FROM TP
91	CADDW2000007832	1/2 - 1 Mile WNW
M92	CAEDF0000010027	1/2 - 1 Mile NNE
P93	CAEDF0000108976	1/2 - 1 Mile NNE
Q94	CADDW2000007309	1/2 - 1 Mile South
R95	CAEDF0000023564	1/2 - 1 Mile NNE
R96	CAEDF0000095995	1/2 - 1 Mile NNE
P97	CAEDF0000106092	1/2 - 1 Mile NNE
98	CADWR0000010697	1/2 - 1 Mile SSE
P99	CAEDF0000122187	1/2 - 1 Mile NNE
Q100	6862	1/2 - 1 Mile South
Q101	6891	1/2 - 1 Mile South
P102	CAEDF0000047605	1/2 - 1 Mile NNE
O103	CADWR9000035616	1/2 - 1 Mile NNW
P104	CAEDF0000113309	1/2 - 1 Mile NNE
P105	CAEDF0000122451	1/2 - 1 Mile NNE
P106	CAEDF0000143587	1/2 - 1 Mile NNE
P107	CAEDF0000072662	1/2 - 1 Mile North
P108	CAEDF0000104917	1/2 - 1 Mile North
P109	CAEDF0000125485	1/2 - 1 Mile NNE
P110	CAEDF0000074063	1/2 - 1 Mile NNE
P111	CAEDF0000015784	1/2 - 1 Mile North
P112	CAEDF0000017840	1/2 - 1 Mile North
R113	CAEDF0000113966	1/2 - 1 Mile NNE
R114	CAEDF0000112039	1/2 - 1 Mile NNE
R115	CAEDF0000107895	1/2 - 1 Mile NNE
R116	CAEDF0000078901	1/2 - 1 Mile NNE
R117	CAEDF0000021880	1/2 - 1 Mile NNE
118	CADWR0000020165	1/2 - 1 Mile East
R119	CAEDF0000015946	1/2 - 1 Mile NNE
P120	CAEDF0000067658	1/2 - 1 Mile NNE
121	CADWR0000025008	1/2 - 1 Mile NW
S122	CAEDF0000116268	1/2 - 1 Mile NNE
S123	CAEDF0000014593	1/2 - 1 Mile NNE
T124	CADWR0000005483	1/2 - 1 Mile ENE
T125	CADWR9000035565	1/2 - 1 Mile ENE
T126	CADWR9000035566	1/2 - 1 Mile ENE
T127	CADWR9000035567	1/2 - 1 Mile ENE
S128	CAEDF0000127261	1/2 - 1 Mile NNE
129	CADWR0000036350	1/2 - 1 Mile NE
U130	CAEDF0000069224	1/2 - 1 Mile NE
U131	CAEDF0000070376	1/2 - 1 Mile NE
U132	CAEDF0000032475	1/2 - 1 Mile NE
U133	CAEDF0000086801	1/2 - 1 Mile NE
134	CADWR0000035426	1/2 - 1 Mile North

PHYSICAL SETTING SOURCE MAP - 7626195.1s

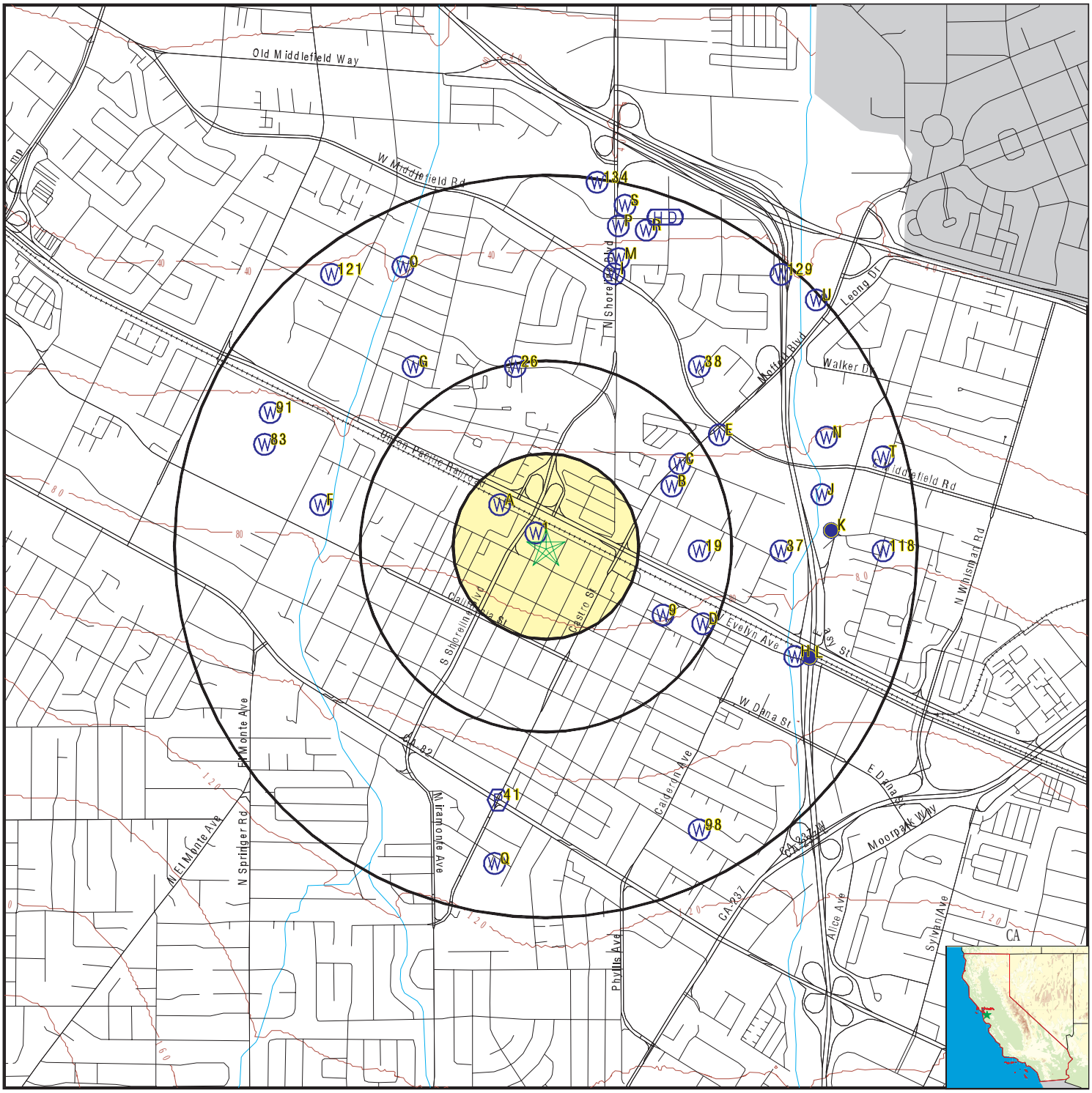

- County Boundary
- Major Roads
- Contour Lines
- Earthquake Fault Lines
- Airports
- Earthquake epicenter, Richter 5 or greater
- Water Wells
- Public Water Supply Wells
- Cluster of Multiple Icons
- Groundwater Flow Direction
- GI Indeterminate Groundwater Flow at Location
- GV Groundwater Flow Varies at Location
- HD Closest Hydrogeological Data
- Oil, gas or related wells

SITE NAME:	Mountain View Public Safety Building	CLIENT:	PlaceWorks
ADDRESS:	1000 Villa St Mountain View CA 94041	CONTACT:	Cathy Fitzgerald
LAT/LONG:	37.395675 / 122.081509	INQUIRY #:	7626195.1s
		DATE:	April 17, 2024 12:09 pm

Copyright © 2024 EDR, Inc. © 2015 TomTom Rel. 2015.

GEOCHECK® - PHYSICAL SETTING SOURCE MAP FINDINGS

Map ID
Direction
Distance
Elevation | Database | EDR ID Number

1
NW
0 - 1/8 Mile
Lower

CA WELLS **CADDW2000012864**

GAMA:

Well ID:	CA4310007_016_016	Well Type:	MUNICIPAL
Source:	DDW	Other Names:	4310007-016
GAMA Pfas testing:	Not Reported		
Groundwater Quality Data:	https://gamagroundwater.waterboards.ca.gov/gama/gamamap/public/GamaDataDisplay.asp?dataset=DHS&samp_date=&global_id=&assigned_name=CA4310007_016_016&store_num=		
GeoTracker Data:	Not Reported		

A2
NW
1/8 - 1/4 Mile
Lower

CA WELLS **CAEDF0000107948**

Well ID:	T10000000686-MW-3	Well Type:	MONITORING
Source:	EDF	Other Name:	MW-3
GAMA PFAS Testing:	Not Reported		
Groundwater Quality Data:	https://gamagroundwater.waterboards.ca.gov/gama/gamamap/public/GamaDataDisplay.asp?dataset=EDF&samp_date=&global_id=T10000000686&assigned_name=MW-3&store_num=		
GeoTracker Data:	https://geotracker.waterboards.ca.gov/profile_report.asp?cmd=MWEDFResults&global_id=T10000000686&assigned_name=MW-3		

A3
NW
1/8 - 1/4 Mile
Lower

CA WELLS **CAEDF0000116484**

Well ID:	T10000000686-MW-2	Well Type:	MONITORING
Source:	EDF	Other Name:	MW-2
GAMA PFAS Testing:	Not Reported		
Groundwater Quality Data:	https://gamagroundwater.waterboards.ca.gov/gama/gamamap/public/GamaDataDisplay.asp?dataset=EDF&samp_date=&global_id=T10000000686&assigned_name=MW-2&store_num=		
GeoTracker Data:	https://geotracker.waterboards.ca.gov/profile_report.asp?cmd=MWEDFResults&global_id=T10000000686&assigned_name=MW-2		

A4
NW
1/8 - 1/4 Mile
Lower

CA WELLS **CAEDF0000055135**

Well ID:	T10000000686-MW-1	Well Type:	MONITORING
Source:	EDF	Other Name:	MW-1
GAMA PFAS Testing:	Not Reported		
Groundwater Quality Data:	https://gamagroundwater.waterboards.ca.gov/gama/gamamap/public/GamaDataDisplay.asp?dataset=EDF&samp_date=&global_id=T10000000686&assigned_name=MW-1&store_num=		
GeoTracker Data:	https://geotracker.waterboards.ca.gov/profile_report.asp?cmd=MWEDFResults&global_id=T10000000686&assigned_name=MW-1		

GEOCHECK® - PHYSICAL SETTING SOURCE MAP FINDINGS

Map ID
Direction
Distance
Elevation | Database | EDR ID Number

B5
ENE
1/4 - 1/2 Mile
Lower

CA WELLS **CAEDF0000078956**

Well ID:	SL18212592-MW-7	Well Type:	MONITORING
Source:	EDF	Other Name:	MW-7
GAMA PFAS Testing:	Not Reported		
Groundwater Quality Data:	https://gamagroundwater.waterboards.ca.gov/gama/gamamap/public/GamaDataDisplay.asp?dataset=EDF&samp_date=&global_id=SL18212592&assigned_name=MW-7&store_num=		
GeoTracker Data:	https://geotracker.waterboards.ca.gov/profile_report.asp?cmd=MWEDFResults&global_id=SL18212592&assigned_name=MW-7		

B6
ENE
1/4 - 1/2 Mile
Lower

CA WELLS **CAEDF0000099700**

Well ID:	SL18212592-MW-1	Well Type:	MONITORING
Source:	EDF	Other Name:	MW-1
GAMA PFAS Testing:	Not Reported		
Groundwater Quality Data:	https://gamagroundwater.waterboards.ca.gov/gama/gamamap/public/GamaDataDisplay.asp?dataset=EDF&samp_date=&global_id=SL18212592&assigned_name=MW-1&store_num=		
GeoTracker Data:	https://geotracker.waterboards.ca.gov/profile_report.asp?cmd=MWEDFResults&global_id=SL18212592&assigned_name=MW-1		

B7
ENE
1/4 - 1/2 Mile
Lower

CA WELLS **CAEDF0000003412**

Well ID:	SL18212592-MW-6	Well Type:	MONITORING
Source:	EDF	Other Name:	MW-6
GAMA PFAS Testing:	Not Reported		
Groundwater Quality Data:	https://gamagroundwater.waterboards.ca.gov/gama/gamamap/public/GamaDataDisplay.asp?dataset=EDF&samp_date=&global_id=SL18212592&assigned_name=MW-6&store_num=		
GeoTracker Data:	https://geotracker.waterboards.ca.gov/profile_report.asp?cmd=MWEDFResults&global_id=SL18212592&assigned_name=MW-6		

B8
ENE
1/4 - 1/2 Mile
Lower

CA WELLS **CAEDF0000048365**

Well ID:	SL18212592-MW-2	Well Type:	MONITORING
Source:	EDF	Other Name:	MW-2
GAMA PFAS Testing:	Not Reported		
Groundwater Quality Data:	https://gamagroundwater.waterboards.ca.gov/gama/gamamap/public/GamaDataDisplay.asp?dataset=EDF&samp_date=&global_id=SL18212592&assigned_name=MW-2&store_num=		
GeoTracker Data:	https://geotracker.waterboards.ca.gov/profile_report.asp?cmd=MWEDFResults&global_id=SL18212592&assigned_name=MW-2		

GEOCHECK® - PHYSICAL SETTING SOURCE MAP FINDINGS

Map ID
Direction
Distance
Elevation | Database | EDR ID Number

9
ESE
1/4 - 1/2 Mile
Higher

CA WELLS **6887**

Seq:	6887	Prim sta c:	06S/02W-22P02 M
Frds no:	4310007011	County:	43
District:	05	User id:	HEN
System no:	4310007	Water type:	G
Source nam:	WELL 19	Station ty:	WELL/AMBNT/MUN/INTAKE
Latitude:	372335.0	Longitude:	1220429.0
Precision:	2	Status:	AU
Comment 1:	Not Reported	Comment 2:	Not Reported
Comment 3:	Not Reported	Comment 4:	Not Reported
Comment 5:	Not Reported	Comment 6:	Not Reported
Comment 7:	Not Reported		

System no:	4310007	System nam:	City Of Mountain View
Hqname:	Not Reported	Address:	231 NORTH WHISMAN ROAD
City:	MOUNTAIN VIEW	State:	CA
Zip:	94043	Zip ext:	Not Reported
Pop serv:	69000	Connection:	15069
Area serve:	MOUNTAIN VIEW		

Sample date:	14-FEB-18	Finding:	5.9
Chemical:	NITRATE (AS N)	Report units:	MG/L
Dlr:	0.4		

Sample date:	07-NOV-17	Finding:	5.6
Chemical:	NITRATE (AS N)	Report units:	MG/L
Dlr:	0.4		

Sample date:	09-AUG-17	Finding:	5.7
Chemical:	NITRATE (AS N)	Report units:	MG/L
Dlr:	0.4		

Sample date:	08-JUN-17	Finding:	220.
Chemical:	ALKALINITY (TOTAL) AS CACO3	Report units:	MG/L
Dlr:	0.		

Sample date:	08-JUN-17	Finding:	12.18
Chemical:	AGGRSSIVE INDEX (CORROSIVITY)	Report units:	Not Reported
Dlr:	0.		

Sample date:	08-JUN-17	Finding:	0.19
Chemical:	TURBIDITY, LABORATORY	Report units:	NTU
Dlr:	0.1		

Sample date:	08-JUN-17	Finding:	400.
Chemical:	TOTAL DISSOLVED SOLIDS	Report units:	MG/L
Dlr:	0.		

Sample date:	08-JUN-17	Finding:	1.1
Chemical:	CHROMIUM, HEXAVALENT	Report units:	UG/L
Dlr:	1.		

Sample date:	08-JUN-17	Finding:	140.
Chemical:	BARIUM	Report units:	UG/L
Dlr:	100.		

Sample date:	08-JUN-17	Finding:	0.11
Chemical:	FLUORIDE (F) (NATURAL-SOURCE)	Report units:	MG/L
Dlr:	0.1		
Sample date:	08-JUN-17	Finding:	27.
Chemical:	SULFATE	Report units:	MG/L
Dlr:	0.5		
Sample date:	08-JUN-17	Finding:	35.
Chemical:	CHLORIDE	Report units:	MG/L
Dlr:	0.		
Sample date:	08-JUN-17	Finding:	1.2
Chemical:	POTASSIUM	Report units:	MG/L
Dlr:	0.		
Sample date:	08-JUN-17	Finding:	29.
Chemical:	SODIUM	Report units:	MG/L
Dlr:	0.		
Sample date:	08-JUN-17	Finding:	20.
Chemical:	MAGNESIUM	Report units:	MG/L
Dlr:	0.		
Sample date:	08-JUN-17	Finding:	77.
Chemical:	CALCIUM	Report units:	MG/L
Dlr:	0.		
Sample date:	08-JUN-17	Finding:	272.
Chemical:	HARDNESS (TOTAL) AS CACO3	Report units:	MG/L
Dlr:	0.		
Sample date:	08-JUN-17	Finding:	5.7
Chemical:	NITRATE (AS N)	Report units:	MG/L
Dlr:	0.4		
Sample date:	08-JUN-17	Finding:	270.
Chemical:	BICARBONATE ALKALINITY	Report units:	MG/L
Dlr:	0.		
Sample date:	08-JUN-17	Finding:	630.
Chemical:	SPECIFIC CONDUCTANCE	Report units:	US
Dlr:	0.		
Sample date:	08-JUN-17	Finding:	7.55
Chemical:	PH, LABORATORY	Report units:	Not Reported
Dlr:	0.		
Sample date:	28-FEB-17	Finding:	6.6
Chemical:	NITRATE (AS N)	Report units:	MG/L
Dlr:	0.4		
Sample date:	09-NOV-16	Finding:	5.8
Chemical:	NITRATE (AS N)	Report units:	MG/L
Dlr:	0.4		
Sample date:	10-AUG-16	Finding:	5.6
Chemical:	NITRATE (AS N)	Report units:	MG/L
Dlr:	0.4		
Sample date:	12-MAY-16	Finding:	6.2
Chemical:	NITRATE (AS N)	Report units:	MG/L

Dlr:	0.4		
Sample date:	11-MAY-16	Finding:	5.8
Chemical:	NITRATE (AS N)	Report units:	MG/L
Dlr:	0.4		
Sample date:	12-APR-16	Finding:	0.14
Chemical:	FLUORIDE (F) (NATURAL-SOURCE)	Report units:	MG/L
Dlr:	0.1		
Sample date:	24-FEB-16	Finding:	5.9
Chemical:	NITRATE (AS N)	Report units:	MG/L
Dlr:	0.4		
Sample date:	23-FEB-16	Finding:	6.4
Chemical:	NITRATE (AS N)	Report units:	MG/L
Dlr:	0.4		
Sample date:	12-NOV-15	Finding:	28.
Chemical:	NITRATE (AS NO3)	Report units:	MG/L
Dlr:	2.		
Sample date:	13-AUG-15	Finding:	29.
Chemical:	NITRATE (AS NO3)	Report units:	MG/L
Dlr:	2.		
Sample date:	13-MAY-15	Finding:	26.
Chemical:	NITRATE (AS NO3)	Report units:	MG/L
Dlr:	2.		
Sample date:	28-APR-15	Finding:	0.14
Chemical:	FLUORIDE (F) (NATURAL-SOURCE)	Report units:	MG/L
Dlr:	0.1		
Sample date:	07-OCT-14	Finding:	1.1
Chemical:	CHROMIUM, HEXAVALENT	Report units:	UG/L
Dlr:	1.		
Sample date:	06-AUG-14	Finding:	25.
Chemical:	NITRATE (AS NO3)	Report units:	MG/L
Dlr:	2.		
Sample date:	23-APR-14	Finding:	570.
Chemical:	SPECIFIC CONDUCTANCE	Report units:	US
Dlr:	0.		
Sample date:	23-APR-14	Finding:	7.58
Chemical:	PH, LABORATORY	Report units:	Not Reported
Dlr:	0.		
Sample date:	23-APR-14	Finding:	220.
Chemical:	ALKALINITY (TOTAL) AS CACO3	Report units:	MG/L
Dlr:	0.		
Sample date:	23-APR-14	Finding:	270.
Chemical:	BICARBONATE ALKALINITY	Report units:	MG/L
Dlr:	0.		
Sample date:	23-APR-14	Finding:	273.
Chemical:	HARDNESS (TOTAL) AS CACO3	Report units:	MG/L
Dlr:	0.		

Sample date:	23-APR-14	Finding:	75.
Chemical:	CALCIUM	Report units:	MG/L
Dlr:	0.		
Sample date:	23-APR-14	Finding:	21.
Chemical:	MAGNESIUM	Report units:	MG/L
Dlr:	0.		
Sample date:	23-APR-14	Finding:	28.
Chemical:	SODIUM	Report units:	MG/L
Dlr:	0.		
Sample date:	23-APR-14	Finding:	1.2
Chemical:	POTASSIUM	Report units:	MG/L
Dlr:	0.		
Sample date:	23-APR-14	Finding:	34.
Chemical:	CHLORIDE	Report units:	MG/L
Dlr:	0.		
Sample date:	23-APR-14	Finding:	32.
Chemical:	SULFATE	Report units:	MG/L
Dlr:	0.5		
Sample date:	23-APR-14	Finding:	0.11
Chemical:	FLUORIDE (F) (NATURAL-SOURCE)	Report units:	MG/L
Dlr:	0.1		
Sample date:	23-APR-14	Finding:	150.
Chemical:	BARIUM	Report units:	UG/L
Dlr:	100.		
Sample date:	23-APR-14	Finding:	400.
Chemical:	TOTAL DISSOLVED SOLIDS	Report units:	MG/L
Dlr:	0.		
Sample date:	23-APR-14	Finding:	23.
Chemical:	NITRATE (AS NO3)	Report units:	MG/L
Dlr:	2.		
Sample date:	23-APR-14	Finding:	0.24
Chemical:	TURBIDITY, LABORATORY	Report units:	NTU
Dlr:	0.1		
Sample date:	23-APR-14	Finding:	12.21
Chemical:	AGGRSSIVE INDEX (CORROSIVITY)	Report units:	Not Reported
Dlr:	0.		
Sample date:	04-FEB-14	Finding:	23.
Chemical:	NITRATE (AS NO3)	Report units:	MG/L
Dlr:	2.		
Sample date:	06-NOV-13	Finding:	24.
Chemical:	NITRATE (AS NO3)	Report units:	MG/L
Dlr:	2.		
Sample date:	14-AUG-13	Finding:	2.2
Chemical:	GROSS ALPHA MDA95	Report units:	PCI/L
Dlr:	0.		
Sample date:	14-AUG-13	Finding:	0.7
Chemical:	GROSS ALPHA COUNTING ERROR	Report units:	PCI/L

Dlr:	0.		
Sample date:	14-AUG-13	Finding:	24.
Chemical:	NITRATE (AS NO3)	Report units:	MG/L
Dlr:	2.		
Sample date:	15-MAY-13	Finding:	20.
Chemical:	MAGNESIUM	Report units:	MG/L
Dlr:	0.		
Sample date:	15-MAY-13	Finding:	32.
Chemical:	SODIUM	Report units:	MG/L
Dlr:	0.		
Sample date:	15-MAY-13	Finding:	36.
Chemical:	CHLORIDE	Report units:	MG/L
Dlr:	0.		
Sample date:	15-MAY-13	Finding:	33.
Chemical:	SULFATE	Report units:	MG/L
Dlr:	0.5		
Sample date:	15-MAY-13	Finding:	0.16
Chemical:	FLUORIDE (F) (NATURAL-SOURCE)	Report units:	MG/L
Dlr:	0.1		
Sample date:	15-MAY-13	Finding:	140.
Chemical:	BARIUM	Report units:	UG/L
Dlr:	100.		
Sample date:	15-MAY-13	Finding:	120.
Chemical:	IRON	Report units:	UG/L
Dlr:	100.		
Sample date:	15-MAY-13	Finding:	390.
Chemical:	TOTAL DISSOLVED SOLIDS	Report units:	MG/L
Dlr:	0.		
Sample date:	15-MAY-13	Finding:	25.
Chemical:	NITRATE (AS NO3)	Report units:	MG/L
Dlr:	2.		
Sample date:	15-MAY-13	Finding:	1.1
Chemical:	TURBIDITY, LABORATORY	Report units:	NTU
Dlr:	0.1		
Sample date:	15-MAY-13	Finding:	12.37
Chemical:	AGGRSSIVE INDEX (CORROSIVITY)	Report units:	Not Reported
Dlr:	0.		
Sample date:	15-MAY-13	Finding:	0.6
Chemical:	GROSS ALPHA COUNTING ERROR	Report units:	PCI/L
Dlr:	0.		
Sample date:	15-MAY-13	Finding:	0.6
Chemical:	GROSS BETA COUNTING ERROR	Report units:	PCI/L
Dlr:	0.		
Sample date:	15-MAY-13	Finding:	0.69
Chemical:	RADIUM 226 COUNTING ERROR	Report units:	PCI/L
Dlr:	0.		

Sample date:	15-MAY-13	Finding:	0.23
Chemical:	RADIUM 228 COUNTING ERROR	Report units:	PCI/L
Dlr:	0.		
Sample date:	15-MAY-13	Finding:	1.01
Chemical:	COMBINED RA 226 + RA 228	Report units:	PCI/L
Dlr:	0.		
Sample date:	15-MAY-13	Finding:	0.73
Chemical:	COMBINED RA 226 + RA 228 COUNTING ERROR		
Report units:	PCI/L	Dlr:	0.
Sample date:	15-MAY-13	Finding:	1.7
Chemical:	GROSS ALPHA MDA95	Report units:	PCI/L
Dlr:	0.		
Sample date:	15-MAY-13	Finding:	0.91
Chemical:	RADIUM 226 MDA95	Report units:	PCI/L
Dlr:	0.		
Sample date:	15-MAY-13	Finding:	0.34
Chemical:	RADIUM 228 MDA95	Report units:	PCI/L
Dlr:	0.		
Sample date:	15-MAY-13	Finding:	0.91
Chemical:	COMBINED RA 226 + RA 228 MDA95	Report units:	PCI/L
Dlr:	0.		
Sample date:	15-MAY-13	Finding:	2.
Chemical:	GROSS BETA MDA95	Report units:	PCI/L
Dlr:	0.		
Sample date:	15-MAY-13	Finding:	72.
Chemical:	CALCIUM	Report units:	MG/L
Dlr:	0.		
Sample date:	15-MAY-13	Finding:	260.
Chemical:	HARDNESS (TOTAL) AS CACO3	Report units:	MG/L
Dlr:	0.		
Sample date:	15-MAY-13	Finding:	280.
Chemical:	BICARBONATE ALKALINITY	Report units:	MG/L
Dlr:	0.		
Sample date:	15-MAY-13	Finding:	230.
Chemical:	ALKALINITY (TOTAL) AS CACO3	Report units:	MG/L
Dlr:	0.		
Sample date:	15-MAY-13	Finding:	7.76
Chemical:	PH, LABORATORY	Report units:	Not Reported
Dlr:	0.		
Sample date:	15-MAY-13	Finding:	8.
Chemical:	COLOR	Report units:	UNITS
Dlr:	0.		
Sample date:	15-MAY-13	Finding:	590.
Chemical:	SPECIFIC CONDUCTANCE	Report units:	US
Dlr:	0.		

GEOCHECK® - PHYSICAL SETTING SOURCE MAP FINDINGS

Map ID
Direction
Distance
Elevation | Database | EDR ID Number

B10
ENE
1/4 - 1/2 Mile
Lower

CA WELLS **CAEDF0000089540**

Well ID:	SL18212592-MW-15	Well Type:	MONITORING
Source:	EDF	Other Name:	MW-15
GAMA PFAS Testing:	Not Reported		
Groundwater Quality Data:	https://gamagroundwater.waterboards.ca.gov/gama/gamamap/public/GamaDataDisplay.asp?dataset=EDF&samp_date=&global_id=SL18212592&assigned_name=MW-15&store_num=		
GeoTracker Data:	https://geotracker.waterboards.ca.gov/profile_report.asp?cmd=MWEDFResults&global_id=SL18212592&assigned_name=MW-15		

B11
ENE
1/4 - 1/2 Mile
Lower

CA WELLS **CAEDF0000046901**

Well ID:	SL18212592-MW-9	Well Type:	MONITORING
Source:	EDF	Other Name:	MW-9
GAMA PFAS Testing:	Not Reported		
Groundwater Quality Data:	https://gamagroundwater.waterboards.ca.gov/gama/gamamap/public/GamaDataDisplay.asp?dataset=EDF&samp_date=&global_id=SL18212592&assigned_name=MW-9&store_num=		
GeoTracker Data:	https://geotracker.waterboards.ca.gov/profile_report.asp?cmd=MWEDFResults&global_id=SL18212592&assigned_name=MW-9		

B12
ENE
1/4 - 1/2 Mile
Lower

CA WELLS **CAEDF0000107598**

Well ID:	SL18212592-MW-5	Well Type:	MONITORING
Source:	EDF	Other Name:	MW-5
GAMA PFAS Testing:	Not Reported		
Groundwater Quality Data:	https://gamagroundwater.waterboards.ca.gov/gama/gamamap/public/GamaDataDisplay.asp?dataset=EDF&samp_date=&global_id=SL18212592&assigned_name=MW-5&store_num=		
GeoTracker Data:	https://geotracker.waterboards.ca.gov/profile_report.asp?cmd=MWEDFResults&global_id=SL18212592&assigned_name=MW-5		

B13
ENE
1/4 - 1/2 Mile
Lower

CA WELLS **CAEDF0000007357**

Well ID:	SL18212592-MW-3	Well Type:	MONITORING
Source:	EDF	Other Name:	MW-3
GAMA PFAS Testing:	Not Reported		
Groundwater Quality Data:	https://gamagroundwater.waterboards.ca.gov/gama/gamamap/public/GamaDataDisplay.asp?dataset=EDF&samp_date=&global_id=SL18212592&assigned_name=MW-3&store_num=		
GeoTracker Data:	https://geotracker.waterboards.ca.gov/profile_report.asp?cmd=MWEDFResults&global_id=SL18212592&assigned_name=MW-3		

GEOCHECK® - PHYSICAL SETTING SOURCE MAP FINDINGS

Map ID
Direction
Distance
Elevation | Database | EDR ID Number

B14
ENE
1/4 - 1/2 Mile
Lower

CA WELLS **CAEDF0000085579**

Well ID:	SL18212592-MW-4	Well Type:	MONITORING
Source:	EDF	Other Name:	MW-4
GAMA PFAS Testing:	Not Reported		
Groundwater Quality Data:	https://gamagroundwater.waterboards.ca.gov/gama/gamamap/public/GamaDataDisplay.asp?dataset=EDF&samp_date=&global_id=SL18212592&assigned_name=MW-4&store_num=		
GeoTracker Data:	https://geotracker.waterboards.ca.gov/profile_report.asp?cmd=MWEDFResults&global_id=SL18212592&assigned_name=MW-4		

B15
ENE
1/4 - 1/2 Mile
Lower

CA WELLS **CAEDF0000099637**

Well ID:	SL18212592-MW-8	Well Type:	MONITORING
Source:	EDF	Other Name:	MW-8
GAMA PFAS Testing:	Not Reported		
Groundwater Quality Data:	https://gamagroundwater.waterboards.ca.gov/gama/gamamap/public/GamaDataDisplay.asp?dataset=EDF&samp_date=&global_id=SL18212592&assigned_name=MW-8&store_num=		
GeoTracker Data:	https://geotracker.waterboards.ca.gov/profile_report.asp?cmd=MWEDFResults&global_id=SL18212592&assigned_name=MW-8		

B16
ENE
1/4 - 1/2 Mile
Lower

CA WELLS **CAEDF0000052460**

Well ID:	SL18212592-MW-14	Well Type:	MONITORING
Source:	EDF	Other Name:	MW-14
GAMA PFAS Testing:	Not Reported		
Groundwater Quality Data:	https://gamagroundwater.waterboards.ca.gov/gama/gamamap/public/GamaDataDisplay.asp?dataset=EDF&samp_date=&global_id=SL18212592&assigned_name=MW-14&store_num=		
GeoTracker Data:	https://geotracker.waterboards.ca.gov/profile_report.asp?cmd=MWEDFResults&global_id=SL18212592&assigned_name=MW-14		

B17
ENE
1/4 - 1/2 Mile
Lower

CA WELLS **CAEDF0000034370**

Well ID:	SL18212592-MW-16	Well Type:	MONITORING
Source:	EDF	Other Name:	MW-16
GAMA PFAS Testing:	Not Reported		
Groundwater Quality Data:	https://gamagroundwater.waterboards.ca.gov/gama/gamamap/public/GamaDataDisplay.asp?dataset=EDF&samp_date=&global_id=SL18212592&assigned_name=MW-16&store_num=		
GeoTracker Data:	https://geotracker.waterboards.ca.gov/profile_report.asp?cmd=MWEDFResults&global_id=SL18212592&assigned_name=MW-16		

Map ID
Direction
Distance
Elevation | Database | EDR ID Number

B18
ENE
1/4 - 1/2 Mile
Lower

CA WELLS **CAEDF0000032109**

Well ID:	SL18212592-MW-10	Well Type:	MONITORING
Source:	EDF	Other Name:	MW-10
GAMA PFAS Testing:	Not Reported		
Groundwater Quality Data:	https://gamagroundwater.waterboards.ca.gov/gama/gamamap/public/GamaDataDisplay.asp?dataset=EDF&samp_date=&global_id=SL18212592&assigned_name=MW-10&store_num=		
GeoTracker Data:	https://geotracker.waterboards.ca.gov/profile_report.asp?cmd=MWEDFResults&global_id=SL18212592&assigned_name=MW-10		

19
East
1/4 - 1/2 Mile
Higher

CA WELLS **CADWR0000031129**

Well ID:	06S02W22L004M	Well Type:	UNK
Source:	Department of Water Resources		
Other Name:	06S02W22L004M	GAMA PFAS Testing:	Not Reported
Groundwater Quality Data:	https://gamagroundwater.waterboards.ca.gov/gama/gamamap/public/GamaDataDisplay.asp?dataset=DWR&samp_date=&global_id=&assigned_name=06S02W22L004M&store_num=		
GeoTracker Data:	Not Reported		

C20
ENE
1/4 - 1/2 Mile
Lower

CA WELLS **CAEDF0000086610**

Well ID:	SL18212592-MW-12	Well Type:	MONITORING
Source:	EDF	Other Name:	MW-12
GAMA PFAS Testing:	Not Reported		
Groundwater Quality Data:	https://gamagroundwater.waterboards.ca.gov/gama/gamamap/public/GamaDataDisplay.asp?dataset=EDF&samp_date=&global_id=SL18212592&assigned_name=MW-12&store_num=		
GeoTracker Data:	https://geotracker.waterboards.ca.gov/profile_report.asp?cmd=MWEDFResults&global_id=SL18212592&assigned_name=MW-12		

C21
ENE
1/4 - 1/2 Mile
Lower

CA WELLS **CAEDF0000000372**

Well ID:	SL18212592-MW-11	Well Type:	MONITORING
Source:	EDF	Other Name:	MW-11
GAMA PFAS Testing:	Not Reported		
Groundwater Quality Data:	https://gamagroundwater.waterboards.ca.gov/gama/gamamap/public/GamaDataDisplay.asp?dataset=EDF&samp_date=&global_id=SL18212592&assigned_name=MW-11&store_num=		
GeoTracker Data:	https://geotracker.waterboards.ca.gov/profile_report.asp?cmd=MWEDFResults&global_id=SL18212592&assigned_name=MW-11		

Map ID
Direction
Distance
Elevation | Database | EDR ID Number

D22
ESE
1/4 - 1/2 Mile
Higher

CA WELLS **CAEDF0000122361**

Well ID:	T0608502033-MW-3	Well Type:	MONITORING
Source:	EDF	Other Name:	MW-3
GAMA PFAS Testing:	Not Reported		
Groundwater Quality Data:	https://gamagroundwater.waterboards.ca.gov/gama/gamamap/public/GamaDataDisplay.asp?dataset=EDF&samp_date=&global_id=T0608502033&assigned_name=MW-3&store_num=		
GeoTracker Data:	https://geotracker.waterboards.ca.gov/profile_report.asp?cmd=MWEDFResults&global_id=T0608502033&assigned_name=MW-3		

D23
ESE
1/4 - 1/2 Mile
Higher

CA WELLS **CAEDF0000005940**

Well ID:	T0608502033-MW	Well Type:	MONITORING
Source:	EDF	Other Name:	MW
GAMA PFAS Testing:	Not Reported		
Groundwater Quality Data:	https://gamagroundwater.waterboards.ca.gov/gama/gamamap/public/GamaDataDisplay.asp?dataset=EDF&samp_date=&global_id=T0608502033&assigned_name=MW&store_num=		
GeoTracker Data:	https://geotracker.waterboards.ca.gov/profile_report.asp?cmd=MWEDFResults&global_id=T0608502033&assigned_name=MW		

D24
ESE
1/4 - 1/2 Mile
Higher

CA WELLS **CAEDF0000104250**

Well ID:	T0608502033-MW-1	Well Type:	MONITORING
Source:	EDF	Other Name:	MW-1
GAMA PFAS Testing:	Not Reported		
Groundwater Quality Data:	https://gamagroundwater.waterboards.ca.gov/gama/gamamap/public/GamaDataDisplay.asp?dataset=EDF&samp_date=&global_id=T0608502033&assigned_name=MW-1&store_num=		
GeoTracker Data:	https://geotracker.waterboards.ca.gov/profile_report.asp?cmd=MWEDFResults&global_id=T0608502033&assigned_name=MW-1		

D25
ESE
1/4 - 1/2 Mile
Higher

CA WELLS **CAEDF0000139829**

Well ID:	T0608502033-MW-2	Well Type:	MONITORING
Source:	EDF	Other Name:	MW-2
GAMA PFAS Testing:	Not Reported		
Groundwater Quality Data:	https://gamagroundwater.waterboards.ca.gov/gama/gamamap/public/GamaDataDisplay.asp?dataset=EDF&samp_date=&global_id=T0608502033&assigned_name=MW-2&store_num=		
GeoTracker Data:	https://geotracker.waterboards.ca.gov/profile_report.asp?cmd=MWEDFResults&global_id=T0608502033&assigned_name=MW-2		

GEOCHECK® - PHYSICAL SETTING SOURCE MAP FINDINGS

Map ID
Direction
Distance
Elevation | Database | EDR ID Number

26
North
1/4 - 1/2 Mile
Lower

CA WELLS **CADWR0000017513**

Well ID:	06S02W21A001M	Well Type:	UNK
Source:	Department of Water Resources		
Other Name:	06S02W21A001M	GAMA PFAS Testing:	Not Reported
Groundwater Quality Data:	https://gamagroundwater.waterboards.ca.gov/gama/gamamap/public/GamaDataDisplay.asp?dataset=DWR&samp_date=&global_id=&assigned_name=06S02W21A001M&store_num=		
GeoTracker Data:	Not Reported		

E27
ENE
1/2 - 1 Mile
Lower

CA WELLS **CAEDF0000064920**

Well ID:	T0608500578-EX5	Well Type:	MONITORING
Source:	EDF	Other Name:	EX5
GAMA PFAS Testing:	Not Reported		
Groundwater Quality Data:	https://gamagroundwater.waterboards.ca.gov/gama/gamamap/public/GamaDataDisplay.asp?dataset=EDF&samp_date=&global_id=T0608500578&assigned_name=EX5&store_num=		
GeoTracker Data:	https://geotracker.waterboards.ca.gov/profile_report.asp?cmd=MWEDFResults&global_id=T0608500578&assigned_name=EX5		

E28
ENE
1/2 - 1 Mile
Lower

CA WELLS **CAEDF0000048403**

Well ID:	T0608500578-EX1	Well Type:	MONITORING
Source:	EDF	Other Name:	EX1
GAMA PFAS Testing:	Not Reported		
Groundwater Quality Data:	https://gamagroundwater.waterboards.ca.gov/gama/gamamap/public/GamaDataDisplay.asp?dataset=EDF&samp_date=&global_id=T0608500578&assigned_name=EX1&store_num=		
GeoTracker Data:	https://geotracker.waterboards.ca.gov/profile_report.asp?cmd=MWEDFResults&global_id=T0608500578&assigned_name=EX1		

E29
ENE
1/2 - 1 Mile
Lower

CA WELLS **CAEDF0000135773**

Well ID:	T0608500578-EX4	Well Type:	MONITORING
Source:	EDF	Other Name:	EX4
GAMA PFAS Testing:	Not Reported		
Groundwater Quality Data:	https://gamagroundwater.waterboards.ca.gov/gama/gamamap/public/GamaDataDisplay.asp?dataset=EDF&samp_date=&global_id=T0608500578&assigned_name=EX4&store_num=		
GeoTracker Data:	https://geotracker.waterboards.ca.gov/profile_report.asp?cmd=MWEDFResults&global_id=T0608500578&assigned_name=EX4		

GEOCHECK® - PHYSICAL SETTING SOURCE MAP FINDINGS

Map ID
Direction
Distance
Elevation | Database | EDR ID Number

E30
ENE
1/2 - 1 Mile
Lower

CA WELLS **CAEDF0000017276**

Well ID:	T0608500578-EX2	Well Type:	MONITORING
Source:	EDF	Other Name:	EX2
GAMA PFAS Testing:	Not Reported		
Groundwater Quality Data:	https://gamagroundwater.waterboards.ca.gov/gama/gamamap/public/GamaDataDisplay.asp?dataset=EDF&samp_date=&global_id=T0608500578&assigned_name=EX2&store_num=		
GeoTracker Data:	https://geotracker.waterboards.ca.gov/profile_report.asp?cmd=MWEDFResults&global_id=T0608500578&assigned_name=EX2		

E31
ENE
1/2 - 1 Mile
Lower

CA WELLS **CAEDF0000110082**

Well ID:	T0608500578-EX3	Well Type:	MONITORING
Source:	EDF	Other Name:	EX3
GAMA PFAS Testing:	Not Reported		
Groundwater Quality Data:	https://gamagroundwater.waterboards.ca.gov/gama/gamamap/public/GamaDataDisplay.asp?dataset=EDF&samp_date=&global_id=T0608500578&assigned_name=EX3&store_num=		
GeoTracker Data:	https://geotracker.waterboards.ca.gov/profile_report.asp?cmd=MWEDFResults&global_id=T0608500578&assigned_name=EX3		

E32
NE
1/2 - 1 Mile
Lower

CA WELLS **CAEDF0000081230**

Well ID:	T0608500578-EX7	Well Type:	MONITORING
Source:	EDF	Other Name:	EX7
GAMA PFAS Testing:	Not Reported		
Groundwater Quality Data:	https://gamagroundwater.waterboards.ca.gov/gama/gamamap/public/GamaDataDisplay.asp?dataset=EDF&samp_date=&global_id=T0608500578&assigned_name=EX7&store_num=		
GeoTracker Data:	https://geotracker.waterboards.ca.gov/profile_report.asp?cmd=MWEDFResults&global_id=T0608500578&assigned_name=EX7		

F33
West
1/2 - 1 Mile
Higher

CA WELLS **CAEDF0000106832**

Well ID:	T10000005158-MW-3	Well Type:	MONITORING
Source:	EDF	Other Name:	MW-3
GAMA PFAS Testing:	Not Reported		
Groundwater Quality Data:	https://gamagroundwater.waterboards.ca.gov/gama/gamamap/public/GamaDataDisplay.asp?dataset=EDF&samp_date=&global_id=T10000005158&assigned_name=MW-3&store_num=		
GeoTracker Data:	https://geotracker.waterboards.ca.gov/profile_report.asp?cmd=MWEDFResults&global_id=T10000005158&assigned_name=MW-3		

Map ID
Direction
Distance
Elevation | Database | EDR ID Number

F34
WNW
1/2 - 1 Mile
Higher

CA WELLS **CAEDF0000088693**

Well ID:	T10000005158-MW-2	Well Type:	MONITORING
Source:	EDF	Other Name:	MW-2
GAMA PFAS Testing:	Not Reported		
Groundwater Quality Data:	https://gamagroundwater.waterboards.ca.gov/gama/gamamap/public/GamaDataDisplay.asp?dataset=EDF&samp_date=&global_id=T10000005158&assigned_name=MW-2&store_num=		
GeoTracker Data:	https://geotracker.waterboards.ca.gov/profile_report.asp?cmd=MWEDFResults&global_id=T10000005158&assigned_name=MW-2		

G35
NW
1/2 - 1 Mile
Lower

CA WELLS **CADWR0000029790**

Well ID:	06S02W21B001M	Well Type:	UNK
Source:	Department of Water Resources		
Other Name:	06S02W21B001M	GAMA PFAS Testing:	Not Reported
Groundwater Quality Data:	https://gamagroundwater.waterboards.ca.gov/gama/gamamap/public/GamaDataDisplay.asp?dataset=DWR&samp_date=&global_id=&assigned_name=06S02W21B001M&store_num=		
GeoTracker Data:	Not Reported		

G36
NW
1/2 - 1 Mile
Lower

CA WELLS **CADWR0000028365**

Well ID:	06S02W21B002M	Well Type:	UNK
Source:	Department of Water Resources		
Other Name:	06S02W21B002M	GAMA PFAS Testing:	Not Reported
Groundwater Quality Data:	https://gamagroundwater.waterboards.ca.gov/gama/gamamap/public/GamaDataDisplay.asp?dataset=DWR&samp_date=&global_id=&assigned_name=06S02W21B002M&store_num=		
GeoTracker Data:	Not Reported		

37
East
1/2 - 1 Mile
Higher

CA WELLS **CADWR0000025095**

Well ID:	06S02W22K002M	Well Type:	UNK
Source:	Department of Water Resources		
Other Name:	06S02W22K002M	GAMA PFAS Testing:	Not Reported
Groundwater Quality Data:	https://gamagroundwater.waterboards.ca.gov/gama/gamamap/public/GamaDataDisplay.asp?dataset=DWR&samp_date=&global_id=&assigned_name=06S02W22K002M&store_num=		
GeoTracker Data:	Not Reported		

GEOCHECK® - PHYSICAL SETTING SOURCE MAP FINDINGS

Map ID
Direction
Distance
Elevation | Database | EDR ID Number

38
NE
1/2 - 1 Mile
Lower

CA WELLS **CADWR0000022635**

Well ID:	06S02W22C001M	Well Type:	UNK
Source:	Department of Water Resources		
Other Name:	06S02W22C001M	GAMA PFAS Testing:	Not Reported
Groundwater Quality Data:	https://gamagroundwater.waterboards.ca.gov/gama/gamamap/public/GamaDataDisplay.asp?dataset=DWR&samp_date=&global_id=&assigned_name=06S02W22C001M&store_num=		
GeoTracker Data:	Not Reported		

F39
West
1/2 - 1 Mile
Higher

CA WELLS **CAEDF0000134715**

Well ID:	T10000005158-MW-1	Well Type:	MONITORING
Source:	EDF	Other Name:	MW-1
GAMA PFAS Testing:	Not Reported		
Groundwater Quality Data:	https://gamagroundwater.waterboards.ca.gov/gama/gamamap/public/GamaDataDisplay.asp?dataset=EDF&samp_date=&global_id=T10000005158&assigned_name=MW-1&store_num=		
GeoTracker Data:	https://geotracker.waterboards.ca.gov/profile_report.asp?cmd=MWEDFResults&global_id=T10000005158&assigned_name=MW-1		

H40
ESE
1/2 - 1 Mile
Higher

CA WELLS **CADWR0000027016**

Well ID:	06S02W22Q001M	Well Type:	UNK
Source:	Department of Water Resources		
Other Name:	06S02W22Q001M	GAMA PFAS Testing:	Not Reported
Groundwater Quality Data:	https://gamagroundwater.waterboards.ca.gov/gama/gamamap/public/GamaDataDisplay.asp?dataset=DWR&samp_date=&global_id=&assigned_name=06S02W22Q001M&store_num=		
GeoTracker Data:	Not Reported		

41
South
1/2 - 1 Mile
Higher

FRDS PWS **CA4400500**

PWS ID:	CA4400500	PWS type:	System Owner/Responsible Party
PWS name:	CALABASAS WATER CORP	PWS address:	Not Reported
PWS city:	MOUNTAIN VIEW	PWS state:	CA
PWS zip:	94040	PWS ID:	CA4400500
Activity status:	Active	Date system activated:	7706
Date system deactivated:	Not Reported	Retail population:	00000026
System name:	CALABASAS WATER CORP	System address:	CALABASAS WATER CORP
System address:	CALABASAS RD	System city:	WATSONVILLE
System state:	CA	System zip:	95076
Population served:	Under 101 Persons	Treatment:	Untreated

Latitude: 372309 Longitude: 1220458

I42
NNE **CA WELLS** **CAEDF0000023581**
1/2 - 1 Mile
Lower

Well ID: T0608500185-BC-3 Well Type: MONITORING
Source: EDF Other Name: BC-3
GAMA PFAS Testing: Not Reported
Groundwater Quality Data: https://gamagroundwater.waterboards.ca.gov/gama/gamamap/public/GamaDataDisplay.asp?dataset=EDF&samp_date=&global_id=T0608500185&assigned_name=BC-3&store_num=
GeoTracker Data: https://geotracker.waterboards.ca.gov/profile_report.asp?cmd=MWEDFResults&global_id=T0608500185&assigned_name=BC-3

I43
NNE **CA WELLS** **CAEDF0000077827**
1/2 - 1 Mile
Lower

Well ID: T0608500185-BC-1 Well Type: MONITORING
Source: EDF Other Name: BC-1
GAMA PFAS Testing: Not Reported
Groundwater Quality Data: https://gamagroundwater.waterboards.ca.gov/gama/gamamap/public/GamaDataDisplay.asp?dataset=EDF&samp_date=&global_id=T0608500185&assigned_name=BC-1&store_num=
GeoTracker Data: https://geotracker.waterboards.ca.gov/profile_report.asp?cmd=MWEDFResults&global_id=T0608500185&assigned_name=BC-1

I44
NNE **CA WELLS** **CAEDF0000044268**
1/2 - 1 Mile
Lower

Well ID: T0608500185-BC-5 Well Type: MONITORING
Source: EDF Other Name: BC-5
GAMA PFAS Testing: Not Reported
Groundwater Quality Data: https://gamagroundwater.waterboards.ca.gov/gama/gamamap/public/GamaDataDisplay.asp?dataset=EDF&samp_date=&global_id=T0608500185&assigned_name=BC-5&store_num=
GeoTracker Data: https://geotracker.waterboards.ca.gov/profile_report.asp?cmd=MWEDFResults&global_id=T0608500185&assigned_name=BC-5

I45
NNE **CA WELLS** **CAEDF0000108059**
1/2 - 1 Mile
Lower

Well ID: T0608500185-BC-2 Well Type: MONITORING
Source: EDF Other Name: BC-2
GAMA PFAS Testing: Not Reported
Groundwater Quality Data: https://gamagroundwater.waterboards.ca.gov/gama/gamamap/public/GamaDataDisplay.asp?dataset=EDF&samp_date=&global_id=T0608500185&assigned_name=BC-2&store_num=
GeoTracker Data: https://geotracker.waterboards.ca.gov/profile_report.asp?cmd=MWEDFResults&global_id=T0608500185&assigned_name=BC-2

Map ID
Direction
Distance
Elevation | Database | EDR ID Number

I46
NNE
1/2 - 1 Mile
Lower

CA WELLS **CAEDF0000123013**

Well ID:	T0608500185-E-1	Well Type:	MONITORING
Source:	EDF	Other Name:	E-1
GAMA PFAS Testing:	Not Reported		
Groundwater Quality Data:	https://gamagroundwater.waterboards.ca.gov/gama/gamamap/public/GamaDataDisplay.asp?dataset=EDF&samp_date=&global_id=T0608500185&assigned_name=E-1&store_num=		
GeoTracker Data:	https://geotracker.waterboards.ca.gov/profile_report.asp?cmd=MWEDFResults&global_id=T0608500185&assigned_name=E-1		

I47
NNE
1/2 - 1 Mile
Lower

CA WELLS **CAEDF0000059321**

Well ID:	T0608500185-BC-4	Well Type:	MONITORING
Source:	EDF	Other Name:	BC-4
GAMA PFAS Testing:	Not Reported		
Groundwater Quality Data:	https://gamagroundwater.waterboards.ca.gov/gama/gamamap/public/GamaDataDisplay.asp?dataset=EDF&samp_date=&global_id=T0608500185&assigned_name=BC-4&store_num=		
GeoTracker Data:	https://geotracker.waterboards.ca.gov/profile_report.asp?cmd=MWEDFResults&global_id=T0608500185&assigned_name=BC-4		

I48
North
1/2 - 1 Mile
Lower

CA WELLS **CADWR0000019074**

Well ID:	06S02W15N002M	Well Type:	UNK
Source:	Department of Water Resources		
Other Name:	06S02W15N002M	GAMA PFAS Testing:	Not Reported
Groundwater Quality Data:	https://gamagroundwater.waterboards.ca.gov/gama/gamamap/public/GamaDataDisplay.asp?dataset=DWR&samp_date=&global_id=&assigned_name=06S02W15N002M&store_num=		
GeoTracker Data:	Not Reported		

H49
ESE
1/2 - 1 Mile
Higher

CA WELLS **CALLNL000000995**

Well ID:	101071	Well Type:	MUNICIPAL
Source:	Lawrence Livermore National Laboratory		
Other Name:	06S/02W-22P02 M	GAMA PFAS Testing:	Not Reported
Groundwater Quality Data:	Not Reported		
GeoTracker Data:	Not Reported		

Chemical:	Tritium (Hydrogen 3)	Results:	4.42
Units:	pCi/L	Date:	01/11/2002

Chemical:	Argon	Results:	.000763458
Units:	cm3STP/g	Date:	03/14/2002
Chemical:	Neon	Results:	.000000953748
Units:	cm3STP/g	Date:	03/14/2002
Chemical:	Helium-3/Helium-4	Results:	.00000148148
Units:	atom ratio	Date:	03/14/2002
Chemical:	Xenon	Results:	.0000000158078
Units:	cm3STP/g	Date:	03/14/2002
Chemical:	Krypton	Results:	.000000141416
Units:	cm3STP/g	Date:	03/14/2002
Chemical:	Helium-4	Results:	.000000241683
Units:	cm3STP/g	Date:	03/14/2002

H50
ESE
1/2 - 1 Mile
Higher

CA WELLS **CALLNL000000901**

Well ID:	101162	Well Type:	MUNICIPAL
Source:	Lawrence Livermore National Laboratory		
Other Name:	06S/02W-22P02 M	GAMA PFAS Testing:	Not Reported
Groundwater Quality Data:	Not Reported		
GeoTracker Data:	Not Reported		
Chemical:	Argon	Results:	.000577431
Units:	cm3STP/g	Date:	08/09/2002
Chemical:	Helium-3/Helium-4	Results:	.00000146995
Units:	atom ratio	Date:	08/09/2002
Chemical:	Helium-4	Results:	.000000130082
Units:	cm3STP/g	Date:	08/09/2002
Chemical:	Neon	Results:	.000000504945
Units:	cm3STP/g	Date:	08/09/2002
Chemical:	Xenon	Results:	.0000000150813
Units:	cm3STP/g	Date:	08/09/2002
Chemical:	Tritium (Hydrogen 3)	Results:	4.49
Units:	pCi/L	Date:	01/03/2002
Chemical:	Krypton	Results:	.000000114003

Units:	cm3STP/g	Date:	08/09/2002

H51
ESE
1/2 - 1 Mile
Higher

CA WELLS **CADDW2000002703**

GAMA:

Well ID:	CA4310007_011_011	Well Type:	MUNICIPAL
Source:	DDW	Other Names:	4310007-011
GAMA Pfas testing:	Not Reported		
Groundwater Quality Data:	https://gamagroundwater.waterboards.ca.gov/gama/gamamap/public/GamaDataDisplay.asp?dataset=DHS&samp_date=&global_id=&assigned_name=CA4310007_011_011&store_num=		
GeoTracker Data:	Not Reported		

J52
East
1/2 - 1 Mile
Lower

CA WELLS **CALLNL000000128**

Well ID:	101160	Well Type:	MUNICIPAL
Source:	Lawrence Livermore National Laboratory		
Other Name:	06S/02W-22G09 M	GAMA PFAS Testing:	Not Reported
Groundwater Quality Data:	Not Reported		
GeoTracker Data:	Not Reported		

Chemical:	Neon	Results:	.000000445992
Units:	cm3STP/g	Date:	08/09/2002
Chemical:	Tritium (Hydrogen 3)	Results:	2.57
Units:	pCi/L	Date:	01/03/2002
Chemical:	Argon	Results:	.000537766
Units:	cm3STP/g	Date:	08/09/2002
Chemical:	Helium-4	Results:	.000000122529
Units:	cm3STP/g	Date:	08/09/2002
Chemical:	Xenon	Results:	.0000000145006
Units:	cm3STP/g	Date:	08/09/2002
Chemical:	Helium-3/Helium-4	Results:	.00000138971
Units:	atom ratio	Date:	08/09/2002
Chemical:	Krypton	Results:	.000000110834
Units:	cm3STP/g	Date:	08/09/2002

GEOCHECK® - PHYSICAL SETTING SOURCE MAP FINDINGS

Map ID
Direction
Distance
Elevation | Database | EDR ID Number

J53
East
1/2 - 1 Mile
Lower | **CA WELLS** | **CALLNL000000353**

Well ID:	101069	Well Type:	MUNICIPAL
Source:	Lawrence Livermore National Laboratory		
Other Name:	06S/02W-22G09 M	GAMA PFAS Testing:	Not Reported
Groundwater Quality Data:	Not Reported		
GeoTracker Data:	Not Reported		
Chemical:	Helium-4	Results:	.000000116169
Units:	cm3STP/g	Date:	03/15/2002
Chemical:	Neon	Results:	.000000503508
Units:	cm3STP/g	Date:	03/15/2002
Chemical:	Tritium (Hydrogen 3)	Results:	2.71
Units:	pCi/L	Date:	01/11/2002
Chemical:	Helium-3/Helium-4	Results:	.00000140183
Units:	atom ratio	Date:	03/15/2002
Chemical:	Xenon	Results:	.0000000442992
Units:	cm3STP/g	Date:	03/15/2002
Chemical:	Argon	Results:	.000524577
Units:	cm3STP/g	Date:	03/15/2002

K54
East
1/2 - 1 Mile
Higher | **FED USGS** | **USGS40000182898**

Organization ID:	USGS-CA		
Organization Name:	USGS California Water Science Center		
Monitor Location:	006S002W22G009M	Type:	Well
Description:	Not Reported	HUC:	Not Reported
Drainage Area:	Not Reported	Drainage Area Units:	Not Reported
Contrib Drainage Area:	Not Reported	Contrib Drainage Area Unts:	Not Reported
Aquifer:	California Coastal Basin aquifers		
Formation Type:	Not Reported	Aquifer Type:	Not Reported
Construction Date:	Not Reported	Well Depth:	680
Well Depth Units:	ft	Well Hole Depth:	700
Well Hole Depth Units:	ft		

GEOCHECK® - PHYSICAL SETTING SOURCE MAP FINDINGS

Map ID
Direction
Distance
Elevation | Database | EDR ID Number

K55
East
1/2 - 1 Mile
Higher

CA WELLS **CAUSGS000002375**

GAMA:

Well ID:	SF-10	Well Type:	MUNICIPAL
Source:	United States Geological Survey		
Other Names:	SF-10	GAMA Pfas testing:	Not Reported
Groundwater Quality Data:	https://gamagroundwater.waterboards.ca.gov/gama/gamamap/public/GamaDataDisplay.asp?dataset=USGS&samp_date=&global_id=&assigned_name=SF-10&store_num=		
GeoTracker Data:	Not Reported		

K56
East
1/2 - 1 Mile
Higher

CA WELLS **CAUSGSN00015749**

Well ID:	USGS-372347122040301	Well Type:	UNK
Source:	United States Geological Survey		
Other Name:	USGS-372347122040301	GAMA PFAS Testing:	Not Reported
Groundwater Quality Data:	https://gamagroundwater.waterboards.ca.gov/gama/gamamap/public/GamaDataDisplay.asp?dataset=USGSNEW&samp_date=&global_id=&assigned_name=USGS-372347122040301&store_num=		
GeoTracker Data:	Not Reported		

K57
East
1/2 - 1 Mile
Higher

CA WELLS **CADDW2000008968**

GAMA:

Well ID:	CA4310007_014_014	Well Type:	MUNICIPAL
Source:	DDW	Other Names:	4310007-014
GAMA Pfas testing:	Not Reported		
Groundwater Quality Data:	https://gamagroundwater.waterboards.ca.gov/gama/gamamap/public/GamaDataDisplay.asp?dataset=DHS&samp_date=&global_id=&assigned_name=CA4310007_014_014&store_num=		
GeoTracker Data:	Not Reported		

I58
NNE
1/2 - 1 Mile
Lower

CA WELLS **CAEDF0000071090**

Well ID:	T0608501309-MW-1R	Well Type:	MONITORING
Source:	EDF	Other Name:	MW-1R
GAMA PFAS Testing:	Not Reported		
Groundwater Quality Data:	https://gamagroundwater.waterboards.ca.gov/gama/gamamap/public/GamaDataDisplay.asp?dataset=EDF&samp_date=&global_id=T0608501309&assigned_name=MW-1R&store_num=		
GeoTracker Data:	https://geotracker.waterboards.ca.gov/profile_report.asp?cmd=MWEDFResults&global_id=T0608501309&assigned_name=MW-1R		

Map ID
Direction
Distance
Elevation | Database | EDR ID Number

I59
NNE
1/2 - 1 Mile
Lower

CA WELLS **CAEDF0000135486**

Well ID:	T0608501309-MW-3	Well Type:	MONITORING
Source:	EDF	Other Name:	MW-3
GAMA PFAS Testing:	Not Reported		
Groundwater Quality Data:	https://gamagroundwater.waterboards.ca.gov/gama/gamamap/public/GamaDataDisplay.asp?dataset=EDF&samp_date=&global_id=T0608501309&assigned_name=MW-3&store_num=		
GeoTracker Data:	https://geotracker.waterboards.ca.gov/profile_report.asp?cmd=MWEDFResults&global_id=T0608501309&assigned_name=MW-3		

I60
NNE
1/2 - 1 Mile
Lower

CA WELLS **CAEDF0000122188**

Well ID:	T0608501309-MW-7	Well Type:	MONITORING
Source:	EDF	Other Name:	MW-7
GAMA PFAS Testing:	Not Reported		
Groundwater Quality Data:	https://gamagroundwater.waterboards.ca.gov/gama/gamamap/public/GamaDataDisplay.asp?dataset=EDF&samp_date=&global_id=T0608501309&assigned_name=MW-7&store_num=		
GeoTracker Data:	https://geotracker.waterboards.ca.gov/profile_report.asp?cmd=MWEDFResults&global_id=T0608501309&assigned_name=MW-7		

L61
ESE
1/2 - 1 Mile
Higher

FED USGS **USGS40000182863**

Organization ID:	USGS-CA		
Organization Name:	USGS California Water Science Center		
Monitor Location:	006S002W22P002M	Type:	Well
Description:	Not Reported	HUC:	Not Reported
Drainage Area:	Not Reported	Drainage Area Units:	Not Reported
Contrib Drainage Area:	Not Reported	Contrib Drainage Area Unts:	Not Reported
Aquifer:	California Coastal Basin aquifers		
Formation Type:	Not Reported	Aquifer Type:	Not Reported
Construction Date:	Not Reported	Well Depth:	740
Well Depth Units:	ft	Well Hole Depth:	Not Reported
Well Hole Depth Units:	Not Reported		

I62
NNE
1/2 - 1 Mile
Lower

CA WELLS **CAEDF0000049064**

Well ID:	T0608501309-MW-2	Well Type:	MONITORING
Source:	EDF	Other Name:	MW-2
GAMA PFAS Testing:	Not Reported		
Groundwater Quality Data:	https://gamagroundwater.waterboards.ca.gov/gama/gamamap/public/GamaDataDisplay.asp?dataset=EDF&samp_date=&global_id=T0608501309&assigned_name=MW-2&store_num=		
GeoTracker Data:	https://geotracker.waterboards.ca.gov/profile_report.asp?cmd=MWEDFResults&global_id=T0608501309&assigned_name=MW-2		

GEOCHECK® - PHYSICAL SETTING SOURCE MAP FINDINGS

Map ID
Direction
Distance
Elevation | Database | EDR ID Number

L63
ESE
1/2 - 1 Mile
Higher

CA WELLS **CAUSGSN00016178**

Well ID:	USGS-372329122040701	Well Type:	UNK
Source:	United States Geological Survey		
Other Name:	USGS-372329122040701	GAMA PFAS Testing:	Not Reported
Groundwater Quality Data:	https://gamagroundwater.waterboards.ca.gov/gama/gamamap/public/GamaDataDisplay.asp?dataset=USGSNEW&samp_date=&global_id=&assigned_name=USGS-372329122040701&store_num=		
GeoTracker Data:	Not Reported		

I64
NNE
1/2 - 1 Mile
Lower

CA WELLS **CAEDF0000130765**

Well ID:	T0608501309-RW-2	Well Type:	MONITORING
Source:	EDF	Other Name:	RW-2
GAMA PFAS Testing:	Not Reported		
Groundwater Quality Data:	https://gamagroundwater.waterboards.ca.gov/gama/gamamap/public/GamaDataDisplay.asp?dataset=EDF&samp_date=&global_id=T0608501309&assigned_name=RW-2&store_num=		
GeoTracker Data:	https://geotracker.waterboards.ca.gov/profile_report.asp?cmd=MWEDFResults&global_id=T0608501309&assigned_name=RW-2		

I65
NNE
1/2 - 1 Mile
Lower

CA WELLS **CAEDF0000034417**

Well ID:	T0608501309-MW-6	Well Type:	MONITORING
Source:	EDF	Other Name:	MW-6
GAMA PFAS Testing:	Not Reported		
Groundwater Quality Data:	https://gamagroundwater.waterboards.ca.gov/gama/gamamap/public/GamaDataDisplay.asp?dataset=EDF&samp_date=&global_id=T0608501309&assigned_name=MW-6&store_num=		
GeoTracker Data:	https://geotracker.waterboards.ca.gov/profile_report.asp?cmd=MWEDFResults&global_id=T0608501309&assigned_name=MW-6		

I66
NNE
1/2 - 1 Mile
Lower

CA WELLS **CAEDF0000081069**

Well ID:	T0608501749-MW-11	Well Type:	MONITORING
Source:	EDF	Other Name:	MW-11
GAMA PFAS Testing:	Not Reported		
Groundwater Quality Data:	https://gamagroundwater.waterboards.ca.gov/gama/gamamap/public/GamaDataDisplay.asp?dataset=EDF&samp_date=&global_id=T0608501749&assigned_name=MW-11&store_num=		
GeoTracker Data:	https://geotracker.waterboards.ca.gov/profile_report.asp?cmd=MWEDFResults&global_id=T0608501749&assigned_name=MW-11		

Map ID
Direction
Distance
Elevation | Database | EDR ID Number

I67
NNE
1/2 - 1 Mile
Lower

CA WELLS **CAEDF0000064636**

Well ID:	T0608501309-MW-9	Well Type:	MONITORING
Source:	EDF	Other Name:	MW-9
GAMA PFAS Testing:	Not Reported		
Groundwater Quality Data:	https://gamagroundwater.waterboards.ca.gov/gama/gamamap/public/GamaDataDisplay.asp?dataset=EDF&samp_date=&global_id=T0608501309&assigned_name=MW-9&store_num=		
GeoTracker Data:	https://geotracker.waterboards.ca.gov/profile_report.asp?cmd=MWEDFResults&global_id=T0608501309&assigned_name=MW-9		

I68
NNE
1/2 - 1 Mile
Lower

CA WELLS **CAEDF0000088043**

Well ID:	T0608501749-MW-2	Well Type:	MONITORING
Source:	EDF	Other Name:	MW-2
GAMA PFAS Testing:	Not Reported		
Groundwater Quality Data:	https://gamagroundwater.waterboards.ca.gov/gama/gamamap/public/GamaDataDisplay.asp?dataset=EDF&samp_date=&global_id=T0608501749&assigned_name=MW-2&store_num=		
GeoTracker Data:	https://geotracker.waterboards.ca.gov/profile_report.asp?cmd=MWEDFResults&global_id=T0608501749&assigned_name=MW-2		

M69
NNE
1/2 - 1 Mile
Lower

CA WELLS **CAEDF0000048529**

Well ID:	T0608501309-MW-5	Well Type:	MONITORING
Source:	EDF	Other Name:	MW-5
GAMA PFAS Testing:	Not Reported		
Groundwater Quality Data:	https://gamagroundwater.waterboards.ca.gov/gama/gamamap/public/GamaDataDisplay.asp?dataset=EDF&samp_date=&global_id=T0608501309&assigned_name=MW-5&store_num=		
GeoTracker Data:	https://geotracker.waterboards.ca.gov/profile_report.asp?cmd=MWEDFResults&global_id=T0608501309&assigned_name=MW-5		

I70
NNE
1/2 - 1 Mile
Lower

CA WELLS **CAEDF0000108704**

Well ID:	T0608501309-MW-14	Well Type:	MONITORING
Source:	EDF	Other Name:	MW-14
GAMA PFAS Testing:	Not Reported		
Groundwater Quality Data:	https://gamagroundwater.waterboards.ca.gov/gama/gamamap/public/GamaDataDisplay.asp?dataset=EDF&samp_date=&global_id=T0608501309&assigned_name=MW-14&store_num=		
GeoTracker Data:	https://geotracker.waterboards.ca.gov/profile_report.asp?cmd=MWEDFResults&global_id=T0608501309&assigned_name=MW-14		

Map ID
Direction
Distance
Elevation | Database | EDR ID Number

I71
NNE
1/2 - 1 Mile
Lower

CA WELLS **CAEDF0000041043**

Well ID:	T0608501749-MW-3	Well Type:	MONITORING
Source:	EDF	Other Name:	MW-3
GAMA PFAS Testing:	Not Reported		
Groundwater Quality Data:	https://gamagroundwater.waterboards.ca.gov/gama/gamamap/public/GamaDataDisplay.asp?dataset=EDF&samp_date=&global_id=T0608501749&assigned_name=MW-3&store_num=		
GeoTracker Data:	https://geotracker.waterboards.ca.gov/profile_report.asp?cmd=MWEDFResults&global_id=T0608501749&assigned_name=MW-3		

I72
NNE
1/2 - 1 Mile
Lower

CA WELLS **CAEDF0000135453**

Well ID:	T0608501309-RW-8	Well Type:	MONITORING
Source:	EDF	Other Name:	RW-8
GAMA PFAS Testing:	Not Reported		
Groundwater Quality Data:	https://gamagroundwater.waterboards.ca.gov/gama/gamamap/public/GamaDataDisplay.asp?dataset=EDF&samp_date=&global_id=T0608501309&assigned_name=RW-8&store_num=		
GeoTracker Data:	https://geotracker.waterboards.ca.gov/profile_report.asp?cmd=MWEDFResults&global_id=T0608501309&assigned_name=RW-8		

M73
NNE
1/2 - 1 Mile
Lower

CA WELLS **CAEDF0000103307**

Well ID:	T0608501309-MW-8	Well Type:	MONITORING
Source:	EDF	Other Name:	MW-8
GAMA PFAS Testing:	Not Reported		
Groundwater Quality Data:	https://gamagroundwater.waterboards.ca.gov/gama/gamamap/public/GamaDataDisplay.asp?dataset=EDF&samp_date=&global_id=T0608501309&assigned_name=MW-8&store_num=		
GeoTracker Data:	https://geotracker.waterboards.ca.gov/profile_report.asp?cmd=MWEDFResults&global_id=T0608501309&assigned_name=MW-8		

M74
NNE
1/2 - 1 Mile
Lower

CA WELLS **CAEDF0000068464**

Well ID:	T0608501309-RW-7	Well Type:	MONITORING
Source:	EDF	Other Name:	RW-7
GAMA PFAS Testing:	Not Reported		
Groundwater Quality Data:	https://gamagroundwater.waterboards.ca.gov/gama/gamamap/public/GamaDataDisplay.asp?dataset=EDF&samp_date=&global_id=T0608501309&assigned_name=RW-7&store_num=		
GeoTracker Data:	https://geotracker.waterboards.ca.gov/profile_report.asp?cmd=MWEDFResults&global_id=T0608501309&assigned_name=RW-7		

Map ID
Direction
Distance
Elevation | Database | EDR ID Number

M75
NNE
1/2 - 1 Mile
Lower

CA WELLS **CAEDF0000107918**

Well ID:	T0608501749-MW-4	Well Type:	MONITORING
Source:	EDF	Other Name:	MW-4
GAMA PFAS Testing:	Not Reported		
Groundwater Quality Data:	https://gamagroundwater.waterboards.ca.gov/gama/gamamap/public/GamaDataDisplay.asp?dataset=EDF&samp_date=&global_id=T0608501749&assigned_name=MW-4&store_num=		
GeoTracker Data:	https://geotracker.waterboards.ca.gov/profile_report.asp?cmd=MWEDFResults&global_id=T0608501749&assigned_name=MW-4		

M76
NNE
1/2 - 1 Mile
Lower

CA WELLS **CAEDF0000056006**

Well ID:	T0608501309-MW-10	Well Type:	MONITORING
Source:	EDF	Other Name:	MW-10
GAMA PFAS Testing:	Not Reported		
Groundwater Quality Data:	https://gamagroundwater.waterboards.ca.gov/gama/gamamap/public/GamaDataDisplay.asp?dataset=EDF&samp_date=&global_id=T0608501309&assigned_name=MW-10&store_num=		
GeoTracker Data:	https://geotracker.waterboards.ca.gov/profile_report.asp?cmd=MWEDFResults&global_id=T0608501309&assigned_name=MW-10		

M77
NNE
1/2 - 1 Mile
Lower

CA WELLS **CAEDF0000092316**

Well ID:	T0608501309-RW-6	Well Type:	MONITORING
Source:	EDF	Other Name:	RW-6
GAMA PFAS Testing:	Not Reported		
Groundwater Quality Data:	https://gamagroundwater.waterboards.ca.gov/gama/gamamap/public/GamaDataDisplay.asp?dataset=EDF&samp_date=&global_id=T0608501309&assigned_name=RW-6&store_num=		
GeoTracker Data:	https://geotracker.waterboards.ca.gov/profile_report.asp?cmd=MWEDFResults&global_id=T0608501309&assigned_name=RW-6		

M78
NNE
1/2 - 1 Mile
Lower

CA WELLS **CAEDF0000084640**

Well ID:	T0608501749-MW-12	Well Type:	MONITORING
Source:	EDF	Other Name:	MW-12
GAMA PFAS Testing:	Not Reported		
Groundwater Quality Data:	https://gamagroundwater.waterboards.ca.gov/gama/gamamap/public/GamaDataDisplay.asp?dataset=EDF&samp_date=&global_id=T0608501749&assigned_name=MW-12&store_num=		
GeoTracker Data:	https://geotracker.waterboards.ca.gov/profile_report.asp?cmd=MWEDFResults&global_id=T0608501749&assigned_name=MW-12		

GEOCHECK® - PHYSICAL SETTING SOURCE MAP FINDINGS

Map ID
Direction
Distance
Elevation | Database | EDR ID Number

M79
NNE
1/2 - 1 Mile
Lower

CA WELLS **CAEDF0000008623**

Well ID:	T0608501749-MW-5	Well Type:	MONITORING
Source:	EDF	Other Name:	MW-5
GAMA PFAS Testing:	Not Reported		
Groundwater Quality Data:	https://gamagroundwater.waterboards.ca.gov/gama/gamamap/public/GamaDataDisplay.asp?dataset=EDF&samp_date=&global_id=T0608501749&assigned_name=MW-5&store_num=		
GeoTracker Data:	https://geotracker.waterboards.ca.gov/profile_report.asp?cmd=MWEDFResults&global_id=T0608501749&assigned_name=MW-5		

M80
NNE
1/2 - 1 Mile
Lower

CA WELLS **CAEDF0000010820**

Well ID:	T0608501309-MW-11	Well Type:	MONITORING
Source:	EDF	Other Name:	MW-11
GAMA PFAS Testing:	Not Reported		
Groundwater Quality Data:	https://gamagroundwater.waterboards.ca.gov/gama/gamamap/public/GamaDataDisplay.asp?dataset=EDF&samp_date=&global_id=T0608501309&assigned_name=MW-11&store_num=		
GeoTracker Data:	https://geotracker.waterboards.ca.gov/profile_report.asp?cmd=MWEDFResults&global_id=T0608501309&assigned_name=MW-11		

M81
NNE
1/2 - 1 Mile
Lower

CA WELLS **CAEDF0000056965**

Well ID:	T0608501749-MW-6	Well Type:	MONITORING
Source:	EDF	Other Name:	MW-6
GAMA PFAS Testing:	Not Reported		
Groundwater Quality Data:	https://gamagroundwater.waterboards.ca.gov/gama/gamamap/public/GamaDataDisplay.asp?dataset=EDF&samp_date=&global_id=T0608501749&assigned_name=MW-6&store_num=		
GeoTracker Data:	https://geotracker.waterboards.ca.gov/profile_report.asp?cmd=MWEDFResults&global_id=T0608501749&assigned_name=MW-6		

K82
East
1/2 - 1 Mile
Higher

CA WELLS **CADDW2000022804**

GAMA:

Well ID:	CA4310007_010_010	Well Type:	MUNICIPAL
Source:	DDW	Other Names:	4310007-010
GAMA Pfas testing:	Not Reported		
Groundwater Quality Data:	https://gamagroundwater.waterboards.ca.gov/gama/gamamap/public/GamaDataDisplay.asp?dataset=DHS&samp_date=&global_id=&assigned_name=CA4310007_010_010&store_num=		
GeoTracker Data:	Not Reported		

Map ID
Direction
Distance
Elevation | Database | EDR ID Number

83
WNW
1/2 - 1 Mile
Lower | **CA WELLS** | **6881**

Seq:	6881	Prim sta c:	06S/02W-21D08 M
Frds no:	4310007009	County:	43
District:	05	User id:	HEN
System no:	4310007	Water type:	G
Source nam:	WELL 17 RECREATION	Station ty:	WELL/AMBNT/MUN/INTAKE
Latitude:	372359.0	Longitude:	1220539.0
Precision:	2	Status:	AU
Comment 1:	Not Reported	Comment 2:	Not Reported
Comment 3:	Not Reported	Comment 4:	Not Reported
Comment 5:	Not Reported	Comment 6:	Not Reported
Comment 7:	Not Reported		

System no:	4310007	System nam:	City Of Mountain View
Hqname:	Not Reported	Address:	231 NORTH WHISMAN ROAD
City:	MOUNTAIN VIEW	State:	CA
Zip:	94043	Zip ext:	Not Reported
Pop serv:	69000	Connection:	15069
Area serve:	MOUNTAIN VIEW		

Sample date:	04-FEB-14	Finding:	25.
Chemical:	NITRATE (AS NO3)	Report units:	MG/L
Dlr:	2.		

Sample date:	06-NOV-13	Finding:	24.
Chemical:	NITRATE (AS NO3)	Report units:	MG/L
Dlr:	2.		

Sample date:	14-AUG-13	Finding:	29.
Chemical:	NITRATE (AS NO3)	Report units:	MG/L
Dlr:	2.		

Sample date:	21-MAY-13	Finding:	0.15
Chemical:	FLUORIDE (F) (NATURAL-SOURCE)	Report units:	MG/L
Dlr:	0.1		

Sample date:	21-MAY-13	Finding:	26.
Chemical:	NITRATE (AS NO3)	Report units:	MG/L
Dlr:	2.		

Sample date:	15-NOV-12	Finding:	27.
Chemical:	NITRATE (AS NO3)	Report units:	MG/L
Dlr:	2.		

Sample date:	07-AUG-12	Finding:	32.
Chemical:	NITRATE (AS NO3)	Report units:	MG/L
Dlr:	2.		

Sample date:	29-MAY-12	Finding:	25.
Chemical:	NITRATE (AS NO3)	Report units:	MG/L
Dlr:	2.		

GEOCHECK® - PHYSICAL SETTING SOURCE MAP FINDINGS

Map ID
Direction
Distance
Elevation | Database | EDR ID Number

M84
NNE
1/2 - 1 Mile
Lower

CA WELLS **CAEDF0000114657**

Well ID:	T0608501309-MW-12	Well Type:	MONITORING
Source:	EDF	Other Name:	MW-12
GAMA PFAS Testing:	Not Reported		
Groundwater Quality Data:	https://gamagroundwater.waterboards.ca.gov/gama/gamamap/public/GamaDataDisplay.asp?dataset=EDF&samp_date=&global_id=T0608501309&assigned_name=MW-12&store_num=		
GeoTracker Data:	https://geotracker.waterboards.ca.gov/profile_report.asp?cmd=MWEDFResults&global_id=T0608501309&assigned_name=MW-12		

N85
ENE
1/2 - 1 Mile
Lower

CA WELLS **6882**

Seq:	6882	Prim sta c:	06S/02W-22G01 M
Frds no:	4310007010	County:	43
District:	05	User id:	HEN
System no:	4310007	Water type:	G
Source nam:	WELL 18 EASY GLADY	Station ty:	WELL/AMBNT/MUN/INTAKE/SUPPLY
Latitude:	372400.0	Longitude:	1220400.0
Precision:	8	Status:	AU
Comment 1:	Not Reported	Comment 2:	Not Reported
Comment 3:	Not Reported	Comment 4:	Not Reported
Comment 5:	Not Reported	Comment 6:	Not Reported
Comment 7:	Not Reported		

System no:	4310007	System nam:	City Of Mountain View
Hqname:	Not Reported	Address:	231 NORTH WHISMAN ROAD
City:	MOUNTAIN VIEW	State:	CA
Zip:	94043	Zip ext:	Not Reported
Pop serv:	69000	Connection:	15069
Area serve:	MOUNTAIN VIEW		

N86
ENE
1/2 - 1 Mile
Lower

CA WELLS **6885**

Seq:	6885	Prim sta c:	06S/02W-22M01 M
Frds no:	4310007007	County:	43
District:	05	User id:	HEN
System no:	4310007	Water type:	G
Source nam:	WELL 11 ADOBE - ABANDONED	Station ty:	WELL/AMBNT/MUN/INTAKE/SUPPLY
Latitude:	372400.0	Longitude:	1220400.0
Precision:	4	Status:	AB
Comment 1:	Not Reported	Comment 2:	Not Reported
Comment 3:	Not Reported	Comment 4:	Not Reported
Comment 5:	Not Reported	Comment 6:	Not Reported
Comment 7:	Not Reported		

System no:	4310007	System nam:	City Of Mountain View
Hqname:	Not Reported	Address:	231 NORTH WHISMAN ROAD
City:	MOUNTAIN VIEW	State:	CA

Zip:	94043	Zip ext:	Not Reported
Pop serv:	69000	Connection:	15069
Area serve:	MOUNTAIN VIEW		

N87
ENE **CA WELLS** **6886**
1/2 - 1 Mile
Lower

Seq:	6886	Prim sta c:	06S/02W-22M02 M
Frds no:	4310007008	County:	43
District:	05	User id:	HEN
System no:	4310007	Water type:	G
Source nam:	WELL 12 ADOBE - ABANDONED	Station ty:	WELL/AMBNT/MUN/INTAKE/SUPPLY
Latitude:	372400.0	Longitude:	1220400.0
Precision:	4	Status:	AB
Comment 1:	Not Reported	Comment 2:	Not Reported
Comment 3:	Not Reported	Comment 4:	Not Reported
Comment 5:	Not Reported	Comment 6:	Not Reported
Comment 7:	Not Reported		

System no:	4310007	System nam:	City Of Mountain View
Hqname:	Not Reported	Address:	231 NORTH WHISMAN ROAD
City:	MOUNTAIN VIEW	State:	CA
Zip:	94043	Zip ext:	Not Reported
Pop serv:	69000	Connection:	15069
Area serve:	MOUNTAIN VIEW		

M88
NNE **CA WELLS** **CAEDF0000078313**
1/2 - 1 Mile
Lower

Well ID:	T0608501749-MW-14	Well Type:	MONITORING
Source:	EDF	Other Name:	MW-14
GAMA PFAS Testing:	Not Reported		
Groundwater Quality Data:	https://gamagroundwater.waterboards.ca.gov/gama/gamamap/public/GamaDataDisplay.asp?dataset=EDF&samp_date=&global_id=T0608501749&assigned_name=MW-14&store_num=		
GeoTracker Data:	https://geotracker.waterboards.ca.gov/profile_report.asp?cmd=MWEDFResults&global_id=T0608501749&assigned_name=MW-14		

M89
NNE **CA WELLS** **CAEDF0000005433**
1/2 - 1 Mile
Lower

Well ID:	T0608501749-MW-13	Well Type:	MONITORING
Source:	EDF	Other Name:	MW-13
GAMA PFAS Testing:	Not Reported		
Groundwater Quality Data:	https://gamagroundwater.waterboards.ca.gov/gama/gamamap/public/GamaDataDisplay.asp?dataset=EDF&samp_date=&global_id=T0608501749&assigned_name=MW-13&store_num=		
GeoTracker Data:	https://geotracker.waterboards.ca.gov/profile_report.asp?cmd=MWEDFResults&global_id=T0608501749&assigned_name=MW-13		

GEOCHECK® - PHYSICAL SETTING SOURCE MAP FINDINGS

Map ID
Direction
Distance
Elevation | Database | EDR ID Number

O90
NNW
1/2 - 1 Mile
Lower

CA WELLS **CADWR0000026668**

Well ID:	06S02W16Q001M	Well Type:	UNK
Source:	Department of Water Resources		
Other Name:	06S02W16Q001M	GAMA PFAS Testing:	Not Reported
Groundwater Quality Data:	https://gamagroundwater.waterboards.ca.gov/gama/gamamap/public/GamaDataDisplay.asp?dataset=DWR&samp_date=&global_id=&assigned_name=06S02W16Q001M&store_num=		
GeoTracker Data:	Not Reported		

91
WNW
1/2 - 1 Mile
Lower

CA WELLS **CADDW2000007832**

GAMA:

Well ID:	CA4310007_009_009	Well Type:	MUNICIPAL
Source:	DDW	Other Names:	4310007-009
GAMA Pfas testing:	Not Reported		
Groundwater Quality Data:	https://gamagroundwater.waterboards.ca.gov/gama/gamamap/public/GamaDataDisplay.asp?dataset=DHS&samp_date=&global_id=&assigned_name=CA4310007_009_009&store_num=		
GeoTracker Data:	Not Reported		

M92
NNE
1/2 - 1 Mile
Lower

CA WELLS **CAEDF0000010027**

Well ID:	T0608501309-MW-15	Well Type:	MONITORING
Source:	EDF	Other Name:	MW-15
GAMA PFAS Testing:	Not Reported		
Groundwater Quality Data:	https://gamagroundwater.waterboards.ca.gov/gama/gamamap/public/GamaDataDisplay.asp?dataset=EDF&samp_date=&global_id=T0608501309&assigned_name=MW-15&store_num=		
GeoTracker Data:	https://geotracker.waterboards.ca.gov/profile_report.asp?cmd=MWEDFResults&global_id=T0608501309&assigned_name=MW-15		

P93
NNE
1/2 - 1 Mile
Lower

CA WELLS **CAEDF0000108976**

Well ID:	T0608501749-MW-15	Well Type:	MONITORING
Source:	EDF	Other Name:	MW-15
GAMA PFAS Testing:	Not Reported		
Groundwater Quality Data:	https://gamagroundwater.waterboards.ca.gov/gama/gamamap/public/GamaDataDisplay.asp?dataset=EDF&samp_date=&global_id=T0608501749&assigned_name=MW-15&store_num=		
GeoTracker Data:	https://geotracker.waterboards.ca.gov/profile_report.asp?cmd=MWEDFResults&global_id=T0608501749&assigned_name=MW-15		

Map ID
Direction
Distance
Elevation | Database | EDR ID Number

Q94
South
1/2 - 1 Mile
Higher

CA WELLS **CADDW2000007309**

GAMA:

Well ID:	CA4310007_002_002	Well Type:	MUNICIPAL
Source:	DDW	Other Names:	4310007-002
GAMA Pfas testing:	Not Reported		
Groundwater Quality Data:	https://gamagroundwater.waterboards.ca.gov/gama/gamamap/public/GamaDataDisplay.asp?dataset=DHS&samp_date=&global_id=&assigned_name=CA4310007_002_002&store_num=		
GeoTracker Data:	Not Reported		

R95
NNE
1/2 - 1 Mile
Lower

CA WELLS **CAEDF0000023564**

Well ID:	T10000011881-MW-1B	Well Type:	MONITORING
Source:	EDF	Other Name:	MW-1B
GAMA PFAS Testing:	Not Reported		
Groundwater Quality Data:	https://gamagroundwater.waterboards.ca.gov/gama/gamamap/public/GamaDataDisplay.asp?dataset=EDF&samp_date=&global_id=T10000011881&assigned_name=MW-1B&store_num=		
GeoTracker Data:	https://geotracker.waterboards.ca.gov/profile_report.asp?cmd=MWEDFResults&global_id=T10000011881&assigned_name=MW-1B		

R96
NNE
1/2 - 1 Mile
Lower

CA WELLS **CAEDF0000095995**

Well ID:	T10000011881-MW-1A	Well Type:	MONITORING
Source:	EDF	Other Name:	MW-1A
GAMA PFAS Testing:	Not Reported		
Groundwater Quality Data:	https://gamagroundwater.waterboards.ca.gov/gama/gamamap/public/GamaDataDisplay.asp?dataset=EDF&samp_date=&global_id=T10000011881&assigned_name=MW-1A&store_num=		
GeoTracker Data:	https://geotracker.waterboards.ca.gov/profile_report.asp?cmd=MWEDFResults&global_id=T10000011881&assigned_name=MW-1A		

P97
NNE
1/2 - 1 Mile
Lower

CA WELLS **CAEDF0000106092**

Well ID:	T0608598655-MW-22O	Well Type:	MONITORING
Source:	EDF	Other Name:	MW-22O
GAMA PFAS Testing:	Not Reported		
Groundwater Quality Data:	https://gamagroundwater.waterboards.ca.gov/gama/gamamap/public/GamaDataDisplay.asp?dataset=EDF&samp_date=&global_id=T0608598655&assigned_name=MW-22O&store_num=		
GeoTracker Data:	https://geotracker.waterboards.ca.gov/profile_report.asp?cmd=MWEDFResults&global_id=T0608598655&assigned_name=MW-22O		

GEOCHECK® - PHYSICAL SETTING SOURCE MAP FINDINGS

Map ID
Direction
Distance
Elevation | Database | EDR ID Number

98
SSE
1/2 - 1 Mile
Higher

CA WELLS **CADWR0000010697**

Well ID:	06S02W27F001M	Well Type:	UNK
Source:	Department of Water Resources		
Other Name:	06S02W27F001M	GAMA PFAS Testing:	Not Reported
Groundwater Quality Data:	https://gamagroundwater.waterboards.ca.gov/gama/gamamap/public/GamaDataDisplay.asp?dataset=DWR&samp_date=&global_id=&assigned_name=06S02W27F001M&store_num=		
GeoTracker Data:	Not Reported		

P99
NNE
1/2 - 1 Mile
Lower

CA WELLS **CAEDF0000122187**

Well ID:	T0608598655-MW-22D	Well Type:	MONITORING
Source:	EDF	Other Name:	MW-22D
GAMA PFAS Testing:	Not Reported		
Groundwater Quality Data:	https://gamagroundwater.waterboards.ca.gov/gama/gamamap/public/GamaDataDisplay.asp?dataset=EDF&samp_date=&global_id=T0608598655&assigned_name=MW-22D&store_num=		
GeoTracker Data:	https://geotracker.waterboards.ca.gov/profile_report.asp?cmd=MWEDFResults&global_id=T0608598655&assigned_name=MW-22D		

Q100
South
1/2 - 1 Mile
Higher

CA WELLS **6862**

Seq:	6862	Prim sta c:	06S/02W-17R01 M
Frds no:	4310007006	County:	43
District:	05	User id:	HEN
System no:	4310007	Water type:	G
Source nam:	WELL 10 ALMA	Station ty:	WELL/AMBNT/MUN/INTAKE/SUPPLY
Latitude:	372300.0	Longitude:	1220500.0
Precision:	5	Status:	AU
Comment 1:	Not Reported	Comment 2:	Not Reported
Comment 3:	Not Reported	Comment 4:	Not Reported
Comment 5:	Not Reported	Comment 6:	Not Reported
Comment 7:	Not Reported		

System no:	4310007	System nam:	City Of Mountain View
Hqname:	Not Reported	Address:	231 NORTH WHISMAN ROAD
City:	MOUNTAIN VIEW	State:	CA
Zip:	94043	Zip ext:	Not Reported
Pop serv:	69000	Connection:	15069
Area serve:	MOUNTAIN VIEW		

GEOCHECK® - PHYSICAL SETTING SOURCE MAP FINDINGS

Map ID
Direction
Distance
Elevation | Database | EDR ID Number

Q101
South
1/2 - 1 Mile
Higher

CA WELLS **6891**

Seq:	6891	Prim sta c:	06S/02W-28D01 M
Frds no:	4310007002	County:	43
District:	05	User id:	HEN
System no:	4310007	Water type:	G
Source nam:	WELL 04 EL MONTE - ABANDONED	Station ty:	WELL/AMBNT/MUN/INTAKE/SUPPLY
Latitude:	372300.0	Longitude:	1220500.0
Precision:	4	Status:	AB
Comment 1:	Not Reported	Comment 2:	Not Reported
Comment 3:	Not Reported	Comment 4:	Not Reported
Comment 5:	Not Reported	Comment 6:	Not Reported
Comment 7:	Not Reported		

System no:	4310007	System nam:	City Of Mountain View
Hqname:	Not Reported	Address:	231 NORTH WHISMAN ROAD
City:	MOUNTAIN VIEW	State:	CA
Zip:	94043	Zip ext:	Not Reported
Pop serv:	69000	Connection:	15069
Area serve:	MOUNTAIN VIEW		

P102
NNE
1/2 - 1 Mile
Lower

CA WELLS **CAEDF0000047605**

Well ID:	T0608598655-MW-22M	Well Type:	MONITORING
Source:	EDF	Other Name:	MW-22M
GAMA PFAS Testing:	Not Reported		
Groundwater Quality Data:	https://gamagroundwater.waterboards.ca.gov/gama/gamamap/public/GamaDataDisplay.asp?dataset=EDF&samp_date=&global_id=T0608598655&assigned_name=MW-22M&store_num=		
GeoTracker Data:	https://geotracker.waterboards.ca.gov/profile_report.asp?cmd=MWEDFResults&global_id=T0608598655&assigned_name=MW-22M		

O103
NNW
1/2 - 1 Mile
Lower

CA WELLS **CADWR9000035616**

State Well #:	06S02W16L021M	Station ID:	47609
Well Name:	06S02W16L021	Basin Name:	Santa Clara
Well Use:	Observation	Well Type:	Single Well
Well Depth:	40	Well Completion Rpt #:	0914620

P104
NNE
1/2 - 1 Mile
Lower

CA WELLS **CAEDF0000113309**

Well ID:	T0608598655-MW-22P	Well Type:	MONITORING
Source:	EDF	Other Name:	MW-22P
GAMA PFAS Testing:	Not Reported		

Groundwater Quality Data: https://gamagroundwater.waterboards.ca.gov/gama/gamamap/public/GamaDataDisplay.asp?dataset=EDF&samp_date=&global_id=T0608598655&assigned_name=MW-22P&store_num=
GeoTracker Data: https://geotracker.waterboards.ca.gov/profile_report.asp?cmd=MWEDFResults&global_id=T0608598655&assigned_name=MW-22P

P105
NNE **CA WELLS** **CAEDF0000122451**
1/2 - 1 Mile
Lower

Well ID: T0608598655-MW-22N Well Type: MONITORING
Source: EDF Other Name: MW-22N
GAMA PFAS Testing: Not Reported
Groundwater Quality Data: https://gamagroundwater.waterboards.ca.gov/gama/gamamap/public/GamaDataDisplay.asp?dataset=EDF&samp_date=&global_id=T0608598655&assigned_name=MW-22N&store_num=
GeoTracker Data: https://geotracker.waterboards.ca.gov/profile_report.asp?cmd=MWEDFResults&global_id=T0608598655&assigned_name=MW-22N

P106
NNE **CA WELLS** **CAEDF0000143587**
1/2 - 1 Mile
Lower

Well ID: T0608598655-MW-22L Well Type: MONITORING
Source: EDF Other Name: MW-22L
GAMA PFAS Testing: Not Reported
Groundwater Quality Data: https://gamagroundwater.waterboards.ca.gov/gama/gamamap/public/GamaDataDisplay.asp?dataset=EDF&samp_date=&global_id=T0608598655&assigned_name=MW-22L&store_num=
GeoTracker Data: https://geotracker.waterboards.ca.gov/profile_report.asp?cmd=MWEDFResults&global_id=T0608598655&assigned_name=MW-22L

P107
North **CA WELLS** **CAEDF0000072662**
1/2 - 1 Mile
Lower

Well ID: T0608501749-MW-16 Well Type: MONITORING
Source: EDF Other Name: MW-16
GAMA PFAS Testing: Not Reported
Groundwater Quality Data: https://gamagroundwater.waterboards.ca.gov/gama/gamamap/public/GamaDataDisplay.asp?dataset=EDF&samp_date=&global_id=T0608501749&assigned_name=MW-16&store_num=
GeoTracker Data: https://geotracker.waterboards.ca.gov/profile_report.asp?cmd=MWEDFResults&global_id=T0608501749&assigned_name=MW-16

P108
North **CA WELLS** **CAEDF0000104917**
1/2 - 1 Mile
Lower

Well ID: T0608501749-MW-17 Well Type: MONITORING
Source: EDF Other Name: MW-17
GAMA PFAS Testing: Not Reported
Groundwater Quality Data: https://gamagroundwater.waterboards.ca.gov/gama/gamamap/public/GamaDataDisplay.asp?dataset=EDF&samp_date=&global_id=T0608501749&assigned_name=MW-17&store_num=

GeoTracker Data: https://geotracker.waterboards.ca.gov/profile_report.asp?cmd=MWEDFResults&global_id=T0608501749&assigned_name=MW-17

P109
NNE
1/2 - 1 Mile
Lower

CA WELLS **CAEDF0000125485**

Well ID: T0608598655-MW-22A
Well Type: MONITORING
Source: EDF
Other Name: MW-22A
GAMA PFAS Testing: Not Reported
Groundwater Quality Data: https://gamagroundwater.waterboards.ca.gov/gama/gamamap/public/GamaDataDisplay.asp?dataset=EDF&samp_date=&global_id=T0608598655&assigned_name=MW-22A&store_num=
GeoTracker Data: https://geotracker.waterboards.ca.gov/profile_report.asp?cmd=MWEDFResults&global_id=T0608598655&assigned_name=MW-22A

P110
NNE
1/2 - 1 Mile
Lower

CA WELLS **CAEDF0000074063**

Well ID: T0608598655-MW-22B
Well Type: MONITORING
Source: EDF
Other Name: MW-22B
GAMA PFAS Testing: Not Reported
Groundwater Quality Data: https://gamagroundwater.waterboards.ca.gov/gama/gamamap/public/GamaDataDisplay.asp?dataset=EDF&samp_date=&global_id=T0608598655&assigned_name=MW-22B&store_num=
GeoTracker Data: https://geotracker.waterboards.ca.gov/profile_report.asp?cmd=MWEDFResults&global_id=T0608598655&assigned_name=MW-22B

P111
North
1/2 - 1 Mile
Lower

CA WELLS **CAEDF0000015784**

Well ID: T0608501749-MW-18I
Well Type: MONITORING
Source: EDF
Other Name: MW-18I
GAMA PFAS Testing: Not Reported
Groundwater Quality Data: https://gamagroundwater.waterboards.ca.gov/gama/gamamap/public/GamaDataDisplay.asp?dataset=EDF&samp_date=&global_id=T0608501749&assigned_name=MW-18I&store_num=
GeoTracker Data: https://geotracker.waterboards.ca.gov/profile_report.asp?cmd=MWEDFResults&global_id=T0608501749&assigned_name=MW-18I

P112
North
1/2 - 1 Mile
Lower

CA WELLS **CAEDF0000017840**

Well ID: T0608501749-MW-18S
Well Type: MONITORING
Source: EDF
Other Name: MW-18S
GAMA PFAS Testing: Not Reported
Groundwater Quality Data: https://gamagroundwater.waterboards.ca.gov/gama/gamamap/public/GamaDataDisplay.asp?dataset=EDF&samp_date=&global_id=T0608501749&assigned_name=MW-18S&store_num=
GeoTracker Data: https://geotracker.waterboards.ca.gov/profile_report.asp?cmd=MWEDFResults&global_id=T0608501749&assigned_name=MW-18S

Map ID
Direction
Distance
Elevation | Database | EDR ID Number

R113
NNE
1/2 - 1 Mile
Lower

CA WELLS **CAEDF0000113966**

Well ID:	T10000011881-MW-3A	Well Type:	MONITORING
Source:	EDF	Other Name:	MW-3A
GAMA PFAS Testing:	Not Reported		
Groundwater Quality Data:	https://gamagroundwater.waterboards.ca.gov/gama/gamamap/public/GamaDataDisplay.asp?dataset=EDF&samp_date=&global_id=T10000011881&assigned_name=MW-3A&store_num=		
GeoTracker Data:	https://geotracker.waterboards.ca.gov/profile_report.asp?cmd=MWEDFResults&global_id=T10000011881&assigned_name=MW-3A		

R114
NNE
1/2 - 1 Mile
Lower

CA WELLS **CAEDF0000112039**

Well ID:	T10000011881-MW-3C	Well Type:	MONITORING
Source:	EDF	Other Name:	MW-3C
GAMA PFAS Testing:	Not Reported		
Groundwater Quality Data:	https://gamagroundwater.waterboards.ca.gov/gama/gamamap/public/GamaDataDisplay.asp?dataset=EDF&samp_date=&global_id=T10000011881&assigned_name=MW-3C&store_num=		
GeoTracker Data:	https://geotracker.waterboards.ca.gov/profile_report.asp?cmd=MWEDFResults&global_id=T10000011881&assigned_name=MW-3C		

R115
NNE
1/2 - 1 Mile
Lower

CA WELLS **CAEDF0000107895**

Well ID:	T10000011881-MW-3B	Well Type:	MONITORING
Source:	EDF	Other Name:	MW-3B
GAMA PFAS Testing:	Not Reported		
Groundwater Quality Data:	https://gamagroundwater.waterboards.ca.gov/gama/gamamap/public/GamaDataDisplay.asp?dataset=EDF&samp_date=&global_id=T10000011881&assigned_name=MW-3B&store_num=		
GeoTracker Data:	https://geotracker.waterboards.ca.gov/profile_report.asp?cmd=MWEDFResults&global_id=T10000011881&assigned_name=MW-3B		

R116
NNE
1/2 - 1 Mile
Lower

CA WELLS **CAEDF0000078901**

Well ID:	T10000011881-MW-4A	Well Type:	MONITORING
Source:	EDF	Other Name:	MW-4A
GAMA PFAS Testing:	Not Reported		
Groundwater Quality Data:	https://gamagroundwater.waterboards.ca.gov/gama/gamamap/public/GamaDataDisplay.asp?dataset=EDF&samp_date=&global_id=T10000011881&assigned_name=MW-4A&store_num=		
GeoTracker Data:	https://geotracker.waterboards.ca.gov/profile_report.asp?cmd=MWEDFResults&global_id=T10000011881&assigned_name=MW-4A		

Map ID
Direction
Distance
Elevation | Database | EDR ID Number

R117
NNE
1/2 - 1 Mile
Lower

CA WELLS **CAEDF0000021880**

Well ID:	T10000011881-MW-4B	Well Type:	MONITORING
Source:	EDF	Other Name:	MW-4B
GAMA PFAS Testing:	Not Reported		
Groundwater Quality Data:	https://gamagroundwater.waterboards.ca.gov/gama/gamamap/public/GamaDataDisplay.asp?dataset=EDF&samp_date=&global_id=T10000011881&assigned_name=MW-4B&store_num=		
GeoTracker Data:	https://geotracker.waterboards.ca.gov/profile_report.asp?cmd=MWEDFResults&global_id=T10000011881&assigned_name=MW-4B		

118
East
1/2 - 1 Mile
Higher

CA WELLS **CADWR0000020165**

Well ID:	06S02W22J002M	Well Type:	UNK
Source:	Department of Water Resources		
Other Name:	06S02W22J002M	GAMA PFAS Testing:	Not Reported
Groundwater Quality Data:	https://gamagroundwater.waterboards.ca.gov/gama/gamamap/public/GamaDataDisplay.asp?dataset=DWR&samp_date=&global_id=&assigned_name=06S02W22J002M&store_num=		
GeoTracker Data:	Not Reported		

R119
NNE
1/2 - 1 Mile
Lower

CA WELLS **CAEDF0000015946**

Well ID:	T10000011881-MW-4C	Well Type:	MONITORING
Source:	EDF	Other Name:	MW-4C
GAMA PFAS Testing:	Not Reported		
Groundwater Quality Data:	https://gamagroundwater.waterboards.ca.gov/gama/gamamap/public/GamaDataDisplay.asp?dataset=EDF&samp_date=&global_id=T10000011881&assigned_name=MW-4C&store_num=		
GeoTracker Data:	https://geotracker.waterboards.ca.gov/profile_report.asp?cmd=MWEDFResults&global_id=T10000011881&assigned_name=MW-4C		

P120
NNE
1/2 - 1 Mile
Lower

CA WELLS **CAEDF0000067658**

Well ID:	T0608598655-MW-22G	Well Type:	MONITORING
Source:	EDF	Other Name:	MW-22G
GAMA PFAS Testing:	Not Reported		
Groundwater Quality Data:	https://gamagroundwater.waterboards.ca.gov/gama/gamamap/public/GamaDataDisplay.asp?dataset=EDF&samp_date=&global_id=T0608598655&assigned_name=MW-22G&store_num=		
GeoTracker Data:	https://geotracker.waterboards.ca.gov/profile_report.asp?cmd=MWEDFResults&global_id=T0608598655&assigned_name=MW-22G		

GEOCHECK® - PHYSICAL SETTING SOURCE MAP FINDINGS

Map ID
Direction
Distance
Elevation | Database | EDR ID Number

121
NW
1/2 - 1 Mile
Lower

CA WELLS **CADWR0000025008**

Well ID:	06S02W16P014M	Well Type:	UNK
Source:	Department of Water Resources		
Other Name:	06S02W16P014M	GAMA PFAS Testing:	Not Reported
Groundwater Quality Data:	https://gamagroundwater.waterboards.ca.gov/gama/gamamap/public/GamaDataDisplay.asp?dataset=DWR&samp_date=&global_id=&assigned_name=06S02W16P014M&store_num=		
GeoTracker Data:	Not Reported		

S122
NNE
1/2 - 1 Mile
Lower

CA WELLS **CAEDF0000116268**

Well ID:	T0608598655-MW-22F	Well Type:	MONITORING
Source:	EDF	Other Name:	MW-22F
GAMA PFAS Testing:	Not Reported		
Groundwater Quality Data:	https://gamagroundwater.waterboards.ca.gov/gama/gamamap/public/GamaDataDisplay.asp?dataset=EDF&samp_date=&global_id=T0608598655&assigned_name=MW-22F&store_num=		
GeoTracker Data:	https://geotracker.waterboards.ca.gov/profile_report.asp?cmd=MWEDFResults&global_id=T0608598655&assigned_name=MW-22F		

S123
NNE
1/2 - 1 Mile
Lower

CA WELLS **CAEDF0000014593**

Well ID:	T0608598655-MW-22E	Well Type:	MONITORING
Source:	EDF	Other Name:	MW-22E
GAMA PFAS Testing:	Not Reported		
Groundwater Quality Data:	https://gamagroundwater.waterboards.ca.gov/gama/gamamap/public/GamaDataDisplay.asp?dataset=EDF&samp_date=&global_id=T0608598655&assigned_name=MW-22E&store_num=		
GeoTracker Data:	https://geotracker.waterboards.ca.gov/profile_report.asp?cmd=MWEDFResults&global_id=T0608598655&assigned_name=MW-22E		

T124
ENE
1/2 - 1 Mile
Lower

CA WELLS **CADWR0000005483**

Well ID:	06S02W22H007M	Well Type:	UNK
Source:	Department of Water Resources		
Other Name:	06S02W22H007M	GAMA PFAS Testing:	Not Reported
Groundwater Quality Data:	https://gamagroundwater.waterboards.ca.gov/gama/gamamap/public/GamaDataDisplay.asp?dataset=DWR&samp_date=&global_id=&assigned_name=06S02W22H007M&store_num=		
GeoTracker Data:	Not Reported		

Map ID
Direction
Distance
Elevation | Database | EDR ID Number

T125
ENE
1/2 - 1 Mile
Lower

CA WELLS **CADWR9000035565**

State Well #:	06S02W22G004M	Station ID:	47611
Well Name:	06S02W22G004	Basin Name:	Santa Clara
Well Use:	Observation	Well Type:	Single Well
Well Depth:	285	Well Completion Rpt #:	188214

T126
ENE
1/2 - 1 Mile
Lower

CA WELLS **CADWR9000035566**

State Well #:	06S02W22G005M	Station ID:	47612
Well Name:	06S02W22G005	Basin Name:	Santa Clara
Well Use:	Observation	Well Type:	Single Well
Well Depth:	452	Well Completion Rpt #:	188217

T127
ENE
1/2 - 1 Mile
Lower

CA WELLS **CADWR9000035567**

State Well #:	06S02W22G006M	Station ID:	47613
Well Name:	06S02W22G006	Basin Name:	Santa Clara
Well Use:	Observation	Well Type:	Single Well
Well Depth:	335	Well Completion Rpt #:	188215

S128
NNE
1/2 - 1 Mile
Lower

CA WELLS **CAEDF0000127261**

Well ID:	T0608598655-MW-22H	Well Type:	MONITORING
Source:	EDF	Other Name:	MW-22H
GAMA PFAS Testing:	Not Reported		
Groundwater Quality Data:	https://gamagroundwater.waterboards.ca.gov/gama/gamamap/public/GamaDataDisplay.asp?dataset=EDF&samp_date=&global_id=T0608598655&assigned_name=MW-22H&store_num=		
GeoTracker Data:	https://geotracker.waterboards.ca.gov/profile_report.asp?cmd=MWEDFResults&global_id=T0608598655&assigned_name=MW-22H		

129
NE
1/2 - 1 Mile
Lower

CA WELLS **CADWR0000036350**

Well ID:	06S02W15Q001M	Well Type:	UNK
Source:	Department of Water Resources		
Other Name:	06S02W15Q001M	GAMA PFAS Testing:	Not Reported
Groundwater Quality Data:	https://gamagroundwater.waterboards.ca.gov/gama/gamamap/public/GamaDataDisplay.asp?dataset=DWR&samp_date=&global_id=&assigned_name=06S02W15Q001M&store_num=		

GeoTracker Data: Not Reported

U130
NE **CA WELLS** **CAEDF0000069224**
1/2 - 1 Mile
Lower

Well ID:	T10000004491-VCY-3-A2	Well Type:	MONITORING
Source:	EDF	Other Name:	VCY-3-A2
GAMA PFAS Testing:	Not Reported		
Groundwater Quality Data:	https://gamagroundwater.waterboards.ca.gov/gama/gamamap/public/GamaDataDisplay.asp?dataset=EDF&samp_date=&global_id=T10000004491&assigned_name=VCY-3-A2&store_num=		
GeoTracker Data:	https://geotracker.waterboards.ca.gov/profile_report.asp?cmd=MWEDFResults&global_id=T10000004491&assigned_name=VCY-3-A2		

U131
NE **CA WELLS** **CAEDF0000070376**
1/2 - 1 Mile
Lower

Well ID:	T10000004491-VCY-4-A2	Well Type:	MONITORING
Source:	EDF	Other Name:	VCY-4-A2
GAMA PFAS Testing:	Not Reported		
Groundwater Quality Data:	https://gamagroundwater.waterboards.ca.gov/gama/gamamap/public/GamaDataDisplay.asp?dataset=EDF&samp_date=&global_id=T10000004491&assigned_name=VCY-4-A2&store_num=		
GeoTracker Data:	https://geotracker.waterboards.ca.gov/profile_report.asp?cmd=MWEDFResults&global_id=T10000004491&assigned_name=VCY-4-A2		

U132
NE **CA WELLS** **CAEDF0000032475**
1/2 - 1 Mile
Lower

Well ID:	T10000004491-VCY-4-A1	Well Type:	MONITORING
Source:	EDF	Other Name:	VCY-4-A1
GAMA PFAS Testing:	Not Reported		
Groundwater Quality Data:	https://gamagroundwater.waterboards.ca.gov/gama/gamamap/public/GamaDataDisplay.asp?dataset=EDF&samp_date=&global_id=T10000004491&assigned_name=VCY-4-A1&store_num=		
GeoTracker Data:	https://geotracker.waterboards.ca.gov/profile_report.asp?cmd=MWEDFResults&global_id=T10000004491&assigned_name=VCY-4-A1		

U133
NE **CA WELLS** **CAEDF0000086801**
1/2 - 1 Mile
Lower

Well ID:	T10000004491-VCY-3-A1	Well Type:	MONITORING
Source:	EDF	Other Name:	VCY-3-A1
GAMA PFAS Testing:	Not Reported		
Groundwater Quality Data:	https://gamagroundwater.waterboards.ca.gov/gama/gamamap/public/GamaDataDisplay.asp?dataset=EDF&samp_date=&global_id=T10000004491&assigned_name=VCY-3-A1&store_num=		
GeoTracker Data:	https://geotracker.waterboards.ca.gov/profile_report.asp?cmd=MWEDFResults&global_id=T10000004491&assigned_name=VCY-3-A1		

GEOCHECK® - PHYSICAL SETTING SOURCE MAP FINDINGS

Map ID
Direction
Distance
Elevation | Database | EDR ID Number

134
North
1/2 - 1 Mile
Lower | **CA WELLS** | **CADWR0000035426**

Well ID:	06S02W15M012M	Well Type:	UNK
Source:	Department of Water Resources		
Other Name:	06S02W15M012M	GAMA PFAS Testing:	Not Reported
Groundwater Quality Data:	https://gamagroundwater.waterboards.ca.gov/gama/gamamap/public/GamaDataDisplay.asp?dataset=DWR&samp_date=&global_id=&assigned_name=06S02W15M012M&store_num=		
GeoTracker Data:	Not Reported		

GEOCHECK® - PHYSICAL SETTING SOURCE MAP FINDINGS
RADON

AREA RADON INFORMATION

State Database: CA Radon

Radon Test Results

Zipcode	Num Tests	> 4 pCi/L
94041	11	0

Federal EPA Radon Zone for SANTA CLARA County: 2

Note: Zone 1 indoor average level > 4 pCi/L.
: Zone 2 indoor average level >= 2 pCi/L and <= 4 pCi/L.
: Zone 3 indoor average level < 2 pCi/L.

Federal Area Radon Information for SANTA CLARA COUNTY, CA

Number of sites tested: 70

Area	Average Activity	% <4 pCi/L	% 4-20 pCi/L	% >20 pCi/L
Living Area - 1st Floor	1.363 pCi/L	91%	9%	0%
Living Area - 2nd Floor	2.100 pCi/L	100%	0%	0%
Basement	2.300 pCi/L	100%	0%	0%

PHYSICAL SETTING SOURCE RECORDS SEARCHED

TOPOGRAPHIC INFORMATION

USGS 7.5' Digital Elevation Model (DEM)
Source: United States Geologic Survey
EDR acquired the USGS 7.5' Digital Elevation Model in 2002 and updated it in 2006. The 7.5 minute DEM corresponds to the USGS 1:24,000- and 1:25,000-scale topographic quadrangle maps. The DEM provides elevation data with consistent elevation units and projection.

Current USGS 7.5 Minute Topographic Map
Source: U.S. Geological Survey

HYDROLOGIC INFORMATION

Flood Zone Data: This data was obtained from the Federal Emergency Management Agency (FEMA). It depicts 100-year and 500-year flood zones as defined by FEMA. It includes the National Flood Hazard Layer (NFHL) which incorporates Flood Insurance Rate Map (FIRM) data and Q3 data from FEMA in areas not covered by NFHL.
Source: FEMA
Telephone: 877-336-2627
Date of Government Version: 2003, 2015

NWI: National Wetlands Inventory. This data, available in select counties across the country, was obtained by EDR in 2002, 2005, 2010 and 2015 from the U.S. Fish and Wildlife Service.

State Wetlands Data: Wetland Inventory
Source: Department of Fish and Wildlife
Telephone: 916-445-0411

HYDROGEOLOGIC INFORMATION

AQUIFLOW^{R} Information System
Source: EDR proprietary database of groundwater flow information
EDR has developed the AQUIFLOW Information System (AIS) to provide data on the general direction of groundwater flow at specific points. EDR has reviewed reports submitted to regulatory authorities at select sites and has extracted the date of the report, hydrogeologically determined groundwater flow direction and depth to water table information.

GEOLOGIC INFORMATION

Geologic Age and Rock Stratigraphic Unit
Source: P.G. Schruben, R.E. Arndt and W.J. Bawiec, Geology of the Conterminous U.S. at 1:2,500,000 Scale - A digital representation of the 1974 P.B. King and H.M. Beikman Map, USGS Digital Data Series DDS - 11 (1994).

STATSGO: State Soil Geographic Database
Source: Department of Agriculture, Natural Resources Conservation Service (NRCS)
The U.S. Department of Agriculture's (USDA) Natural Resources Conservation Service (NRCS) leads the national Conservation Soil Survey (NCSS) and is responsible for collecting, storing, maintaining and distributing soil survey information for privately owned lands in the United States. A soil map in a soil survey is a representation of soil patterns in a landscape. Soil maps for STATSGO are compiled by generalizing more detailed (SSURGO) soil survey maps.

SSURGO: Soil Survey Geographic Database
Source: Department of Agriculture, Natural Resources Conservation Service (NRCS)
Telephone: 800-672-5559
SSURGO is the most detailed level of mapping done by the Natural Resources Conservation Service, mapping scales generally range from 1:12,000 to 1:63,360. Field mapping methods using national standards are used to construct the soil maps in the Soil Survey Geographic (SSURGO) database. SSURGO digitizing duplicates the original soil survey maps. This level of mapping is designed for use by landowners, townships and county natural resource planning and management.

PHYSICAL SETTING SOURCE RECORDS SEARCHED

LOCAL / REGIONAL WATER AGENCY RECORDS

FEDERAL WATER WELLS

PWS: Public Water Systems
Source: EPA/Office of Drinking Water
Telephone: 202-564-3750
Public Water System data from the Federal Reporting Data System. A PWS is any water system which provides water to at least 25 people for at least 60 days annually. PWSs provide water from wells, rivers and other sources.

PWS ENF: Public Water Systems Violation and Enforcement Data
Source: EPA/Office of Drinking Water
Telephone: 202-564-3750
Violation and Enforcement data for Public Water Systems from the Safe Drinking Water Information System (SDWIS) after August 1995. Prior to August 1995, the data came from the Federal Reporting Data System (FRDS).

USGS Water Wells: USGS National Water Inventory System (NWIS)
This database contains descriptive information on sites where the USGS collects or has collected data on surface water and/or groundwater. The groundwater data includes information on wells, springs, and other sources of groundwater.

OTHER STATE DATABASE INFORMATION

Groundwater Ambient Monitoring & Assessment Program
State Water Resources Control Board
Telephone: 916-341-5577
The GAMA Program is Californias comprehensive groundwater quality monitoring program. GAMA collects data by testing the untreated, raw water in different types of wells for naturally-occurring and man-made chemicals. The GAMA data includes Domestic, Monitoring and Municipal well types from the following sources, Department of Water Resources, Department of Heath Services, EDF, Agricultural Lands, Lawrence Livermore National Laboratory, Department of Pesticide Regulation, United States Geological Survey, Groundwater Ambient Monitoring and Assessment Program and Local Groundwater Projects.

Water Well Database
Source: Department of Water Resources
Telephone: 916-651-9648

California Drinking Water Quality Database
Source: Department of Public Health
Telephone: 916-324-2319
The database includes all drinking water compliance and special studies monitoring for the state of California since 1984. It consists of over 3,200,000 individual analyses along with well and water system information.

Geothermal Wells Listing
Department of Conservation
Telephone: 916-445-9686
Geothermal well means a well constructed to extract or return water to the ground after it has been used for heating or cooling purposes. Geothermal wells in California (except for wells on federal leases which are administered by the Bureau of Land Management) are permitted, drilled, operated, and permanently sealed and closed (plugged and abandoned) under requirements and procedures administered by the Geothermal Section of the Department of Conservations Geologic Energy Management Division (CalGEM, formerly DOGGR).

California Oil and Gas Well Locations
Source: Dept of Conservation, Geologic Energy Management Division
Telephone: 916-323-1779
Oil and Gas well locations in the state.

PHYSICAL SETTING SOURCE RECORDS SEARCHED

California Earthquake Fault Lines
Source: California Division of Mines and Geology
The fault lines displayed on EDR's Topographic map are digitized quaternary fault lines prepared in 1975 by the United State Geological Survey. Additional information (also from 1975) regarding activity at specific fault lines comes from California's Preliminary Fault Activity Map prepared by the California Division of Mines and Geology.

RADON

State Database: CA Radon
Source: Department of Public Health
Telephone: 916-210-8558
Radon Database for California

Area Radon Information
Source: USGS
Telephone: 703-356-4020
The National Radon Database has been developed by the U.S. Environmental Protection Agency (USEPA) and is a compilation of the EPA/State Residential Radon Survey and the National Residential Radon Survey. The study covers the years 1986 - 1992. Where necessary data has been supplemented by information collected at private sources such as universities and research institutions.

EPA Radon Zones
Source: EPA
Telephone: 703-356-4020
Sections 307 & 309 of IRAA directed EPA to list and identify areas of U.S. with the potential for elevated indoor radon levels.

OTHER

Airport Landing Facilities: Private and public use landing facilities
Source: Federal Aviation Administration, 800-457-6656

Epicenters: World earthquake epicenters, Richter 5 or greater
Source: Department of Commerce, National Oceanic and Atmospheric Administration

California Earthquake Fault Lines: The fault lines displayed on EDR's Topographic map are digitized quaternary fault lines, prepared in 1975 by the United State Geological Survey. Additional information (also from 1975) regarding activity at specific fault lines comes from California's Preliminary Fault Activity Map prepared by the California Division of Mines and Geology.

STREET AND ADDRESS INFORMATION

© 2015 TomTom North America, Inc. All rights reserved. This material is proprietary and the subject of copyright protection and other intellectual property rights owned by or licensed to Tele Atlas North America, Inc. The use of this material is subject to the terms of a license agreement. You will be held liable for any unauthorized copying or disclosure of this material.

CMV - Police/Fire Administration (CERSID: 10343716)

Facility Information Accepted Jun 30, 2022

Submitted on 5/9/2022 6:21:38 AM by *Chris Allen* of City of Mountain View (Mountain View, CA)
Submittal was ***Accepted*** on 6/30/2022 4:25:58 PM by Karl Etulle

- Business Activities
- Business Owner/Operator Identification

Hazardous Materials Inventory Accepted Aug 30, 2022

Submitted on 5/9/2022 6:21:38 AM by *Chris Allen* of City of Mountain View (Mountain View, CA)
Submittal was ***Accepted*** on 8/30/2022 1:01:25 PM by Bryan Barrows

- Hazardous Material Inventory (22)
- Site Map (Official Use Only)
  - *Annotated Site Map (Official Use Only)* (Adobe PDF, 144KB)

Guidance Messages

- **Warning:**
  1. Hazardous Material Inventory - Data Element "Federal Hazard Category = Fire" for material "Pump Oil", location "3" is obsolete. Obsolete Data Elements should be updated and/or replaced with valid Data Elements before submitting your inventory.
  2. Hazardous Material Inventory - Data Element "Federal Hazard Category = Fire" for material "Bromacide Tablets", location "1" is obsolete. Obsolete Data Elements should be updated and/or replaced with valid Data Elements before submitting your inventory.
  3. Hazardous Material Inventory - Data Element "Federal Hazard Category = Acute Health" for material "Antifoulant B-52", location "1" is obsolete. Obsolete Data Elements should be updated and/or replaced with valid Data Elements before submitting your inventory.
  4. Hazardous Material Inventory - Data Element "Federal Hazard Category = Reactive" for material "Primers", location "4" is obsolete. Obsolete Data Elements should be updated and/or replaced with valid Data Elements before submitting your inventory.
  5. Hazardous Material Inventory - Data Element "Federal Hazard Category = Fire" for material "Hydraulic Fluid", location "5" is obsolete. Obsolete Data Elements should be updated and/or replaced with valid Data Elements before submitting your inventory.
  6. Hazardous Material Inventory - Data Element "Federal Hazard Category = Acute Health" for material "SweetÕs 7.62 Solvent", location "4" is obsolete. Obsolete Data Elements should be updated and/or replaced with valid Data Elements before submitting your inventory.
  7. Hazardous Material Inventory - Data Element "Federal Hazard Category = Fire" for material "ShooterÕs Choice LR004 Lead Remover", location "4" is obsolete. Obsolete Data Elements should be updated and/or replaced with valid Data Elements before submitting your inventory.
  8. Hazardous Material Inventory - Data Element "Federal Hazard Category = Acute Health" for material "ShooterÕs Choice Quick Scrub III -", location "4" is obsolete. Obsolete Data Elements should be updated and/or replaced with valid Data Elements before submitting your inventory.
  9. Hazardous Material Inventory - Data Element "Federal Hazard Category = Fire" for material "ShooterÕs Choice Copper Remover", location "4" is obsolete. Obsolete Data Elements should be updated and/or replaced with valid Data Elements before submitting your inventory.
  10. Hazardous Material Inventory - Data Element "Federal Hazard Category = Fire" for material "ShooterÕs Choice MC#7 Bore Cleaner", location "4" is obsolete. Obsolete Data Elements should be updated and/or replaced with valid Data Elements before submitting your inventory.
  11. Hazardous Material Inventory - Data Element "Federal Hazard Category = Chronic Health" for material "FP-10 Lubricant Elite", location "4" is obsolete. Obsolete Data Elements should be updated and/or replaced with valid Data Elements before submitting your inventory.
  12. Hazardous Material Inventory - Data Element "Federal Hazard Category = Acute Health" for material "Gunscrubber-Aerosol", location "4" is obsolete. Obsolete Data Elements should be updated and/or replaced with valid Data Elements before submitting your inventory.
  13. Hazardous Material Inventory - Data Element "Federal Hazard Category = Acute Health" for material "Gun Scrubber", location "4" is obsolete. Obsolete Data Elements should be updated and/or replaced with valid Data Elements before submitting your inventory.
  14. Hazardous Material Inventory - Data Element "Federal Hazard Category = Fire" for material "Break-Free CLP Liquid (Non-Chlorina", location "4" is obsolete. Obsolete Data Elements should be updated and/or replaced with valid Data Elements before submitting your inventory.
  15. Hazardous Material Inventory - Data Element "Federal Hazard Category = Chronic Health" for material "Break-Free Lubricant/Preservative", location "4" is obsolete. Obsolete Data Elements should be updated and/or replaced with valid Data Elements before submitting your inventory.
  16. Hazardous Material Inventory - Data Element "Federal Hazard Category = Fire" for material "Assorted Flammable & Combustible Li", location "2" is obsolete. Obsolete Data Elements should be updated and/or replaced with valid Data Elements before submitting your inventory.
  17. Hazardous Material Inventory - Data Element "Federal Hazard Category = Chronic Health" for material "Safety Ultrasonic Weapon Cleaning S", location "6" is obsolete. Obsolete Data Elements should be updated and/or replaced with valid Data Elements before submitting your inventory.
  18. Hazardous Material Inventory - Data Element "Federal Hazard Category = Fire" for material "Safety Ultrasonic Weapon Lubricatin", location "6" is obsolete. Obsolete Data Elements should be updated and/or replaced with valid Data Elements before submitting your inventory.
  19. Hazardous Material Inventory - Data Element "Federal Hazard Category = Reactive" for material "Detonating Cord", location "4" is obsolete. Obsolete Data Elements should be updated and/or replaced with valid Data Elements before submitting your inventory.
  20. Hazardous Material Inventory - Data Element "Federal Hazard Category = Reactive" for material "Non-metallic Boosters", location "4" is obsolete. Obsolete Data Elements should be updated and/or replaced with valid Data Elements before submitting your inventory.
  21. Hazardous Material Inventory - Data Element "Federal Hazard Category = Reactive" for material "Detonators", location "4" is obsolete. Obsolete Data Elements should be updated and/or replaced with valid Data Elements before submitting your inventory.
  22. Hazardous Material Inventory - Data Element "Federal Hazard Category = Fire" for material "Highway Fuses", location "6" is obsolete. Obsolete Data Elements should be updated and/or replaced with valid Data Elements before submitting your inventory.

Emergency Response and Training Plans Accepted Aug 30, 2022

Submitted on 5/9/2022 6:21:38 AM by *Chris Allen* of City of Mountain View (Mountain View, CA)
Submittal was ***Accepted*** on 8/30/2022 1:01:29 PM by Bryan Barrows

- Emergency Response/Contingency Plan
  - *Emergency Response/Contingency Plan* (Adobe PDF, 146KB)
- Employee Training Plan
  - *Employee Training Plan* (Adobe PDF, 202KB)
- Miscellaneous State-Required Documents
  - *Fire Life Safety* (Adobe PDF, 32KB)

California Environmental Reporting System (CERS) — Business Activities

Site Identification

CMV - Police/Fire Administration
1000 Villa Street
Mountain View, CA 94041
County
Santa Clara

CERS ID
10343716
EPA ID Number

Submittal Status

Submitted on 5/9/2022 by *Chris Allen* of City of Mountain View (Mountain View, CA)
Submittal was ***Accepted***; Processed on 6/30/2022 by *Karl Etulle* for Santa Clara County Environmental Health

Hazardous Materials

Does your facility have on site (for any purpose) at any one time, hazardous materials at or above 55 gallons for liquids, 500 pounds for solids, or 200 cubic feet for compressed gases (include liquids in ASTs and USTs); or is regulated under more restrictive inventory local reporting requirements (shown below if present); or the applicable Federal threshold quantity for an extremely hazardous substance specified in 40 CFR Part 355, Appendix A or B; or handle radiological materials in quantities for which an emergency plan is required pursuant to 10 CFR Parts 30, 40 or 70?	**Yes**

Underground Storage Tank(s) (UST)

Does your facility own or operate underground storage tanks?	**No**

Hazardous Waste

Is your facility a Hazardous Waste Generator?	**No**
Does your facility treat hazardous waste on-site?	**No**
Is your facility's treatment subject to financial assurance requirements (for Permit by Rule and Conditional Authorization)?	**No**
Does your facility consolidate hazardous waste generated at a remote site?	**No**
Does your facility need to report the closure/removal of a tank that was classified as hazardous waste and cleaned on-site?	**No**
Does your facility generate in any single calendar month 1,000 kilograms (kg) (2,200 pounds) or more of federal RCRA hazardous waste, or generate in any single calendar month greater than 1 kg (2.2 pounds) of RCRA acute hazardous waste; or generate more than 100 kg (220 pounds) of spill cleanup materials contaminated with RCRA acute hazardous waste.	**No**
Is your facility a Household Hazardous Waste (HHW) Collection site?	**No**

Excluded and/or Exempted Materials

Does your facility recycle more than 100 kg/month of excluded or exempted recyclable materials (per HSC 25143.2)?	**No**

Aboveground Petroleum Storage

Does your facility own or operate aboveground petroleum storage tanks or containers AND: * have a total aboveground petroleum storage capacity of 1,320 gallons or more, OR * have one or more petroleum tanks in an underground area?	**No**

Regulated Substances

Does your facility have Regulated Substances stored onsite in quantities greater than the threshold quantities established by the California Accidental Release prevention Program (CalARP)?	**No**

Additional Information

No additional comments provided.

Facility/Site

CMV - Police/Fire Administration
1000 Villa Street
Mountain View, CA 94041

CERS ID
10343716

Submittal Status

Submitted on 5/9/2022 by *Chris Allen* of City of Mountain View (Mountain View, CA)
Submittal was ***Accepted***; Processed on 6/30/2022 by *Karl Etulle* for Santa Clara County Environmental Health

Identification

City of Mountain View

Operator Phone	Business Phone	Business Fax
(650) 903-6378	(650) 903-6378	

Beginning Date	Ending Date	
Dun & Bradstreet	**SIC Code**	**Primary NAICS**

Facility/Site Mailing Address

500 Castro Street, City Hall-4th Floor
Mountain View, CA 94041

Primary Emergency Contact

Dale Adams
Title
Building Maintenance Supervisor

Business Phone	24-Hour Phone	Pager Number
(650) 903-6879	(510) 754-6047	(650) 354-6933

Owner

City of Mountain View
(650) 903-6300
PO BOX 7540
Mountain View, CA 94039-7540

Secondary Emergency Contact

Fire Suppression
Title
HEAT Team

Business Phone	24-Hour Phone	Pager Number
(650) 903-6381	() -911	

Billing Contact

Fire and Env. Protection Division
(650) 903-6378 patrick.mauri@mountainview.gov
500 Castro Street, City Hall-4th Floor
Mountain View, CA 94039-7540

Environmental Contact

Fire and Env. Protection Division
(650) 903-6378 patrick.mauri@mountainview.gov
500 Castro Street, City Hall-4th Floor
Mountain View, CA 94041

Name of Signer	Signer Title	Document Preparer
Chris Allen	Safety & Training Administrator	

Additional Information

Locally-collected Fields

Some or all of the following fields may be required by your local regulator(s).

Property Owner

City of Mountain View
Phone
(650) 903-6255
Mailing Address
PO BOX 7540
Mountain View , CA 94039-7540

Assessor Parcel Number (APN)

Number of Employees
139
Facility ID
1056

Hazardous Materials And Wastes Inventory Matrix Report

CERS Business/Org. **City of Mountain View**
Facility Name **CMV - Police/Fire Administration**
1000 Villa Street, Mountain View 94041

Chemical Location **1**

CERS ID **10343716**
Facility ID **1056**
Status **Submitted** on 5/9/2022 6:21 AM

DOT Code/Fire Haz. Class	Common Name	Unit	Quantities: Max. Daily	Largest Cont.	Avg. Daily	Annual Waste Amount	Federal Hazard Categories	Hazardous Components (For mixture only): Component Name	% Wt	EHS	CAS No.
	Bromacide Tablets	**Pounds**	**50**	**5**	50		- Fire				
	CAS No	State: Solid	Storage Container: Other		Pressue: Ambient	Waste Code					
		Type: Pure	Days on Site: 365		Temperature: Ambient						
	Antifoulant B-52	**Gallons**	**10**	**5**	10		- Acute Health				
	CAS No	State: Liquid	Storage Container: Other		Pressue: Ambient	Waste Code					
		Type: Pure	Days on Site: 365		Temperature: Ambient						

Hazardous Materials And Wastes Inventory Matrix Report

CERS Business/Org. **City of Mountain View**
Facility Name **CMV - Police/Fire Administration**
1000 Villa Street, Mountain View 94041

Chemical Location **2**

CERS ID **10343716**
Facility ID **1056**
Status **Submitted** on 5/9/2022 6:21 AM

DOT Code/Fire Haz. Class	Common Name	Unit	Quantities: Max. Daily	Largest Cont.	Avg. Daily	Annual Waste Amount	Federal Hazard Categories	Hazardous Components (For mixture only): Component Name	% Wt	EHS	CAS No.
	Assorted Flammable & Combustible Li	**Gallons**	**5**	**1**	5		- Fire				
	CAS No	State: Liquid	Storage Container: Can		Pressue: Ambient	Waste Code					
		Type: Pure	Days on Site: 365		Temperature: Ambient						

Hazardous Materials And Wastes Inventory Matrix Report

CERS Business/Org. **City of Mountain View**
Facility Name **CMV - Police/Fire Administration**
1000 Villa Street, Mountain View 94041

Chemical Location **3**

CERS ID **10343716**
Facility ID **1056**
Status **Submitted** on 5/9/2022 6:21 AM

DOT Code/Fire Haz. Class	Common Name	Unit	Quantities: Max. Daily	Quantities: Largest Cont.	Quantities: Avg. Daily	Annual Waste Amount	Federal Hazard Categories	Hazardous Components (For mixture only): Component Name	% Wt	EHS	CAS No.
	Pump Oil	**Gallons**	**15**	**1**	5		- Fire				
	CAS No	State: Liquid	Storage Container: Plastic Bottle or Jug		Pressue: Ambient	Waste Code					
		Type: Pure	Days on Site: 365		Temperature: Ambient						

Hazardous Materials And Wastes Inventory Matrix Report

CERS Business/Org. **City of Mountain View**
Facility Name **CMV - Police/Fire Administration**
1000 Villa Street, Mountain View 94041

Chemical Location **4**

CERS ID **10343716**
Facility ID **1056**
Status **Submitted** on 5/9/2022 6:21 AM

DOT Code/Fire Haz. Class	Common Name	Unit	Quantities Max. Daily	Largest Cont.	Avg. Daily	Annual Waste Amount	Federal Hazard Categories	Hazardous Components (For mixture only) Component Name	% Wt	EHS	CAS No.
	Primers CAS No	**Pounds** State: Solid Type: Pure	**100** Storage Container: Other Days on Site: 365	**100**	100 Pressue: Ambient Temperature: Ambient	Waste Code	- Reactive				
	SweetÕs 7.62 Solvent CAS No	**Gallons** State: Liquid Type: Pure	**1** Storage Container: Glass Bottle or Jug Days on Site: 365	**1**	1 Pressue: Ambient Temperature: Ambient	Waste Code	- Acute Health	Ammonia		✓	7664-41-7
	ShooterÕs Choice LR004 Lead Remover CAS No	**Gallons** State: Liquid Type: Mixture	**1** Storage Container: Can Days on Site: 365	**0.125**	1 Pressue: > Ambient Temperature: Ambient	Waste Code	- Fire	Aromatic solvent naptha Diethylene Glycol n-Butyl Ether 9-octadecanoic acid (z) ammonium salt 3	50% 15% 54%		8030-30-6 112-34-5 544-60-5
	ShooterÕs Choice Quick Scrub III - CAS No	**Gallons** State: Liquid Type: Mixture	**1** Storage Container: Can Days on Site: 365	**0.125**	1 Pressue: > Ambient Temperature: Ambient	Waste Code	- Acute Health	Trichloroethylene Carbon Dioxide	100% 10%		79-01-6 124-38-9
	ShooterÕs Choice Copper Remover CAS No	**Gallons** State: Liquid Type: Mixture	**1** Storage Container: Plastic Bottle or Jug Days on Site: 365	**1**	1 Pressue: Ambient Temperature: Ambient	Waste Code	- Fire	Solvent naptha (petroleum), medium aliphatic 9-Octadecenoic acid (z)-, ammonium salt Ethanol, 2-butoxy-	60% 20% 15%		64742-88-7 544-60-5 111-76-2
	ShooterÕs Choice MC#7 Bore Cleaner CAS No	**Gallons** State: Liquid Type: Pure	**1** Storage Container: Glass Bottle or Jug Days on Site: 365	**1**	1 Pressue: Ambient Temperature: Ambient	Waste Code	- Fire	Ethanol, 2-butoxy 1 Naptha (aromatic solvent blend) 9-octadecanoic acid (z) ammonium salt 3			111-76-2 8030-30-6 544-60-5
	FP-10 Lubricant Elite CAS No	**Gallons** State: Liquid Type: Pure	**1** Storage Container: Glass Bottle or Jug Days on Site: 365	**1**	1 Pressue: Ambient Temperature: Ambient	Waste Code	- Chronic health	Organic Petroleum Hydrocarbons (trade secret) Aliphatic Petroleum Hydrocarbons Petroleum Lube Oil			 64742-53-6 64742-65-0
	Gunscrubber-Aerosol CAS No	**Gallons** State: Liquid Type: Mixture	**1** Storage Container: Can Days on Site: 365	**0.125**	1 Pressue: > Ambient Temperature: Ambient	Waste Code	- Acute Health	Trichloroethylene	97%		79-01-6

Hazardous Materials And Wastes Inventory Matrix Report

CERS Business/Org. **City of Mountain View**
Facility Name **CMV - Police/Fire Administration**
1000 Villa Street, Mountain View 94041

Chemical Location **4**

CERS ID **10343716**
Facility ID **1056**
Status **Submitted** on 5/9/2022 6:21 AM

DOT Code/Fire Haz. Class	Common Name	Unit	Quantities: Max. Daily	Quantities: Largest Cont.	Quantities: Avg. Daily	Annual Waste Amount	Federal Hazard Categories	Hazardous Components (For mixture only): Component Name	% Wt	EHS	CAS No.
	Gun Scrubber	**Gallons**	**1**	**0.125**	1		- Acute Health	Carbon Dioxide			124-38-9
	CAS No	State: Liquid	Storage Container: Can		Pressue: > Ambient	Waste Code		1,1,1-Trichloroethane			75-69-4
		Type: Pure	Days on Site: 365		Temperature: Ambient						
	Break-Free CLP Liquid (Non-Chlorina	**Gallons**	**1**	**1**	1		- Fire	Polyalphaolefin synthetic oil	66%		680--37-01-4
	CAS No	State: Liquid	Storage Container: Glass Bottle or Jug		Pressue: Ambient	Waste Code		Synthetic oils, esters & other ingredients	24%		
		Type: Mixture	Days on Site: 365		Temperature: Ambient			Synthetic isoparaffinic hydrocarbons	5%		64742-47-8
	Break-Free Lubricant/Preservative	**Gallons**	**1**	**1**	1		- Chronic health	Synthetic Oils, Esters & Other Proprietary Ingredients	97%		
	CAS No	State: Liquid	Storage Container: Glass Bottle or Jug		Pressue: Ambient	Waste Code		Tricresylphosphate (<0.1% Ortho-Isomer)	2%		68952-35-2
		Type: Mixture	Days on Site: 365		Temperature: Ambient						
	Detonating Cord	**Pounds**	**20**	**20**	20		- Reactive				
	CAS No	State: Solid	Storage Container: Other		Pressue: Ambient	Waste Code					
		Type: Pure	Days on Site: 365		Temperature: Ambient						
	Non-metallic Boosters	**Pounds**	**1**	**1**	1		- Reactive				
	CAS No	State: Solid	Storage Container: Other		Pressue: Ambient	Waste Code					
		Type: Pure	Days on Site: 365		Temperature: Ambient						
	Detonators	**Pounds**	**30**	**30**	30		- Reactive				
	CAS No	State: Solid	Storage Container: Other		Pressue: Ambient	Waste Code					
		Type: Pure	Days on Site: 365		Temperature: Ambient						

Hazardous Materials And Wastes Inventory Matrix Report

CERS Business/Org. **City of Mountain View**
Facility Name **CMV - Police/Fire Administration**
1000 Villa Street, Mountain View 94041

Chemical Location **5**

CERS ID **10343716**
Facility ID **1056**
Status **Submitted** on 5/9/2022 6:21 AM

DOT Code/Fire Haz. Class	Common Name	Unit	Quantities: Max. Daily	Largest Cont.	Avg. Daily	Annual Waste Amount	Federal Hazard Categories	Hazardous Components (For mixture only): Component Name	% Wt	EHS	CAS No.
	Hydraulic Fluid	**Gallons**	**65**	**65**	65		- Fire				
	CAS No	State: Liquid	Storage Container: Aboveground Tank		Pressue: Ambient	Waste Code					
		Type: Pure	Days on Site: 365		Temperature: Ambient						

Hazardous Materials And Wastes Inventory Matrix Report

CERS Business/Org. **City of Mountain View**
Facility Name **CMV - Police/Fire Administration**
1000 Villa Street, Mountain View 94041

Chemical Location **6**

CERS ID **10343716**
Facility ID **1056**
Status **Submitted** on 5/9/2022 6:21 AM

DOT Code/Fire Haz. Class	Common Name	Unit	Quantities: Max. Daily	Largest Cont.	Avg. Daily	Annual Waste Amount	Federal Hazard Categories	Hazardous Components (For mixture only): Component Name	% Wt	EHS	CAS No.
	Safety Ultrasonic Weapon Cleaning S	**Gallons**	**4**	**1**	4		- Chronic health	Tetrapotassiumpyrophosphate	10%		7320-34-5
	CAS No	State: Liquid	Storage Container: Glass Bottle or Jug		Pressue: Ambient	Waste Code		Surfactant Blend	15%		
		Type: Mixture	Days on Site: 365		Temperature: Ambient			Potassium Metasilicate	10%		1312-76-1
	Safety Ultrasonic Weapon Lubricatin	**Gallons**	**8**	**1**	8		- Fire	Aliphatic Hydrocarbon	80%		64742-88-7
	CAS No	State: Liquid	Storage Container: Plastic Bottle or Jug		Pressue: Ambient	Waste Code		Polydimethylsiloxane	15%		63148-62-9
		Type: Mixture	Days on Site: 365		Temperature: Ambient			White Oil	15%		8042-47-5
	Highway Fuses	**Pounds**	**500**	**50**	500		- Fire				
	CAS No	State: Solid	Storage Container: Box		Pressue: Ambient	Waste Code					
		Type: Pure	Days on Site: 365		Temperature: Ambient						

CITY OF MOUNTAIN VIEW
FIRE AND ENVIRONMENTAL SAFETY DIVISION
500 Castro Street • City Hall • 4th Floor • Mountain View, CA 94041-2010 • 650-903-6378

ENVIRONMENTAL COMPLIANCE PLAN
Emergency Response (Contingency Plan) I
Emergency Procedures

Facility ID:	**1056**
Updated:	**9/20/2013**

Business Name
CMV - Police/Fire Administration

Facility Street Address
1000 Villa Street

Emergency response to hazardous materials spills or releases is the responsibility of the ***business owner.*** The role of the Fire Department is to provide ***assistance*** to your primary response actions. This site-specific Emergency Response (Contingency) Plan describes your facility's plan for dealing with reportable discharges and shall be implemented immediately whenever they occur. Employees must understand their roles and responsibilities during such an emergency through on-going training and drills. For larger facilities, a more detailed plan may be substituted, but it must include all the items listed here. ***This plan shall be maintained on site for use in the event of an emergency and for inspection by the Fire Department.***

1. Evacuation Plan:

a. The following alarm signal(s) will be used to begin evacuation of this facility:
☐ Bells ☐ Horns/Sirens ☐ Verbal (i.e. Shouting) ☐ Other (specify) P.A. System

b. ☒ Evacuation map is displayed throughout the facility inc. entrances to hazmat locations.

2. a. Emergency Contacts:

Fire/Police/Ambulance	Phone No. **911**
California Emergency Management Agency	Phone No. **(800) 852-7550**

b. Post-Incident Contacts:

Fire Department Fire and Environmental Protection Division	Phone No. **(650) 903-6378**
California Department of Toxic Substance Control (DTSC)	Phone No. **(800) 728-6942**
Santa Clara County Department of Environmental Health	Phone No. **(408) 918-3400**
Cal-OSHA Division of Occupational Safety and Health	Phone No. **(650) 573-3812**
Bay Area Air Quality Management District	Phone No. **(415) 771-6000**
Regional Water Quality Control Board	Phone No. **(510) 622-2300**

c. Emergency Resources:

Poison Control Center	Phone No. **(800) 222-1222**
Nearest Hospital: El Camino Hospital	Phone No. 650-940-7000
Address: 2500 Grant Road	City: Mountain View
Hazwaste Cleanup Contractor:	Phone No.
Contact Name:	EPA ID#:

3. Arrangements With Emergency Responders:
If you have made arrangements with any police department, fire department, hospital, cleanup contractor, or State or local emergency response team to provide specific emergency services, describe them below:

4. Emergency Procedures:

Emergency Coordinator (EC) Responsibilities:

a. Whenever there is a reportable hazardous materials spill or release emergency, the EC (or his/her designee) whose name is and job title is shall:
   i. Identify the character, source, amount, and aerial extent of any released hazardous materials.
   ii. Assess possible hazards to human health or the environment that may result from the emergency. This assessment must consider both direct and indirect effects.
   iii. Activate internal facility alarms or communication systems, where applicable, to notify all facility personnel.

(Continued...)

CITY OF MOUNTAIN VIEW
FIRE AND ENVIRONMENTAL SAFETY DIVISION
500 Castro Street • City Hall • 4th Floor • Mountain View, CA 94041-2010 • 650-903-6378

ENVIRONMENTAL COMPLIANCE PLAN
Emergency Response (Contingency Plan) I
Emergency Procedures (Con't)

Facility ID:	1056
Updated:	9/20/2013

Business Name
CMV - Police/Fire Administration

Facility Street Address
1000 Villa Street

Emergency Coordinator (EC) Responsibilities (Continued):

iv. Notify appropriate local authorities *(i.e. call 911).*
v. Notify the California Emergency Management Agency at (800) 852-7550.
vi. Monitor for leaks, pressure build up, gas generation, or ruptures in valves, pipes, or other equipment shut down in response to the emergency.
vii. Take all reasonable measures necessary to ensure that the emergency does not occur, reoccur, or spread to other hazardous materials at the facility.

b. Before facility operations are resumed in areas of the facility affected by the emergency, the EC shall:
i. Provide for proper storage and disposal of recovered waste, contaminated soil or surface water, or any other material that results from the emergency at the facility.
ii. Ensure that no material that is incompatible with the released material is transferred, stored, or disposed of in areas of the facility affected by the emergency until cleanup procedures are completed.
iii. Ensure that all emergency equipment is cleaned, fit for use, available for use, or properly disposed of.
iv. Notify the applicable "Post-Incident Contacts" listed in item 2.b on the previous page.

Responsibilities of Personnel **Other** Than the EC:

Function:	*Name and Job Title:*
Shutdown of Operations/Systems:	
Evacuation of Building Personnel:	
Oversight of Outside Assembly Areas:	
Medical Treatment For Injuries (First Aid, CPR, etc.):	

5. Post-Incident Reporting/Recording:

The time, date, and details of any hazardous materials emergency that requires implementation of this plan shall be noted in the facility's operating record.

Within 15 days of any emergency situation which triggers implementation of this plan, a written Emergency Incident Report must be submitted to the California Department of Toxic Substances Control and the Fire and Environmental Protection Division of the Mountain View Fire Department. The report shall include:

a. Name, address, and telephone number of the facility's owner/operator;
b. Name, address, and telephone number of the facility;
c. Date, time, and complete description of the emergency;
d. Name and quantity of the hazardous material(s) involved;
e. The extent of personal injuries, if any;
f. An assessment of actual or potential hazards to human health or the environment, where applicable;
g. The estimated quantity and disposition of recovered material that resulted from the emergency;
h. The cause(s) of the emergency;
i. The actions taken in response to the emergency; and
j. Administrative or engineering controls installed to prevent such emergencies in the future.

6. Earthquake Vulnerability: [19 CCR 2731(e)]

a. **Identification** of areas of the facility and mechanical or other systems that require immediate inspection or isolation because of their vulnerability to seismic activity.
b. **Inspection** of all vulnerable hazardous waste/materials areas, including any or all compressed gases and storage tank/containers. All braces, chains and supporting anchors that secure hazardous waste/materials will be inspected for integrity breach.
c. **Isolation** of compressed gases that are incompatible will be segregated to prevent hazard of commingling other chemicals of a hazard category or incompatibility will be segregated as necessary.

7. Hazard Mitigation/Prevention/Abatement [19 CCR 2731(c)]

Describe your procedures that provide for mitigation, prevention or abatement of hazards to persons, property or the environment below:

CITY OF MOUNTAIN VIEW
FIRE AND ENVIRONMENTAL SAFETY DIVISION
500 Castro Street • City Hall • 4th Floor • Mountain View, CA 94041-2010 • 650-903-6378

ENVIRONMENTAL COMPLIANCE PLAN
Emergency Response (Contingency Plan) II: Emergency Equipment

Business Name

CMV - Police/Fire Administration

Facility ID:	**1056**
Updated:	**9/20/2013**

Facility Street Address

1000 Villa Street

List the emergency equipment you have on site (check all that apply):

	EQUIPMENT TYPE	LOCATION*	DESCRIPTION**
PERSONAL PROTECTION EQUIPMENT, SAFETY EQUIPMENT AND FIRST AID EQUIPMENT	☐ Cartridge Respirators		
	☐ Chemical Monitoring Equipment		
	☐ Chemical Protective Aprons/Coats		
	☐ Chemical Protective Boots		
	☐ Chemical Protective Gloves		
	☐ Chemical Protective Suits		
	☐ Face Shields		
	☐ First Aid Kits/Stations		
	☐ Hard Hats		
	☐ Plumbed Eye Wash Stations		
	☐ Portable Eye Wash Kits (bottle)		
	☐ Respirator Cartridges		
	☐ Safety Glasses/Splash Goggles		
	☐ Safety Showers		
	☐ Self-Contained Breathing Apparatus		
FIRE EXTING. SYSTEMS	☒ Automatic Fire Sprinkler Systems		
	☒ Fire Alarm Boxes/Stations	Comm, Records, ESD	
	☒ Fire Extinguishers	Thruougout	
SPILL CONTROL AND DECON. EQUIPMENT	☐ Absorbents		
	☐ Berms/Dikes		
	☐ Decontamination Equipment		
	☐ Emergency Tanks		
	☐ Exhaust Hoods		
	☐ Gas Cylinder Leak Repair Kits		
	☐ Neutralizers		
	☐ Overpack Drums		
	☐ Sumps		
COMMUN. AND ALARM SYSTEMS	☐ Chemical Leak Alarms		
	☒ Intercoms/PA Systems		
	☒ Portable Radios		
	☒ Telephones		
	☐ Underground Tank Leak Detectors		
ADDITIONAL EQUIPMENT			

*If appropriate, use the location codes from your Facility Map(s).
**Describe this equipment and its capabilities. Specify the frequency and procedures for equipment testing and maintenance.

CITY OF MOUNTAIN VIEW
FIRE AND ENVIRONMENTAL SAFETY DIVISION
500 Castro Street • City Hall • 4th Floor • Mountain View, CA 94041-2010 • 650-903-6378

ENVIRONMENTAL COMPLIANCE PLAN
Emergency Response (Contingency Plan) III: Emergency Training/Recordkeeping

Business Name

CMV - Police/Fire Administration

Facility ID:	**1056**
Updated:	**9/20/2013**

Facility Street Address

1000 Villa Street

Indicate below the training provided for all new and existing (annual refresher) employees (check all that apply):
[Note: Items marked with an asterisk(*) are required]

1. Personnel are trained in the following procedures:

- ☒ Internal alarm and notification *
- ☒ Evacuation/re-entry procedures & assembly point locations *
- ☒ Emergency incident reporting
- ☒ External emergency response organization notification
- ☒ Location(s) and contents of this Emergency Response/Contingency Plan *
- ☒ Facility evacuation drills, which are conducted at least (specify)

2. Chemical Handlers are additionally trained in the following:

- ☒ Safe methods for handling and storage of hazardous materials *
- ☒ Location(s) and proper use of fire and spill control equipment *
- ☐ Spill procedures/emergency procedures
- ☒ Proper use of personal protective equipment *
- ☒ Specific hazard(s) of each chemical to which they may be exposed, inc. routes of exposure *
- ☐ Hazwaste Handlers/Managers are trained in all aspects of hazardous waste management specific to their job duties (e.g. container accumulation time requirements, labeling requirements, storage area inspection requirements, manifesting requirements, etc.

3. Emergency Response Team Members are capable of and engaged in the following:

- ☐ Personnel rescue procedures
- ☐ Shutdown of operations
- ☐ Liaison with responding agencies
- ☐ Use, maintenance and replacement of emergency response equipment
- ☐ Refresher training, which is provided at least annually
- ☐ Emergency response drills, which are conducted at least (specify)

4. The following **records** are maintained by this facility:

- ☒ Current employees' training records (retained until closure of the facility) *
- ☒ Former employees' training records (retained at least 3 years after employee termination) *
- ☒ Training program(s) (i.e. written description of introductory and continuing training) *
- ☒ Current copy of this Emergency Response/Contingency Plan *
- ☒ Written record of recordable/reportable hazardous material/waste releases *
- ☒ Written record of hazardous material/waste storage area inspections *
- ☒ Written record of hazardous waste tank daily inspections *
- ☐ Description and documentation of facility emergency response drills

CITY OF MOUNTAIN VIEW
FIRE AND ENVIRONMENTAL SAFETY DIVISION
500 Castro Street • City Hall • 4th Floor • Mountain View, CA 94041-2010 • 650-903-6378

ENVIRONMENTAL COMPLIANCE PLAN
Fire and Life Safety

Facility ID:	1056
Updated:	9/20/2013

Business Name

CMV - Police/Fire Administration

Facility Street Address

1000 Villa Street

I. BUILDING DATA

Size of Facility: 31,000 **sq.ft.** **Basement?** No **Mezzanine?** No

Exposure Separation
- ☐ 101' +
- ☒ 61' - 100'
- ☐ 31' - 60'
- ☐ 11' - 30'
- ☐ 0' - 10'

Type of Construction
- ☐ Type I
- ☐ Type II
- ☐ Type III
- ☐ Type IV
- ☐ Type V

Height
- ☒ 1 - 2 stories
- ☐ 3 - 5 stories
- ☐ 6 - 9 stories
- ☐ 10 - 15 stories
- ☐ 15+ stories

Access
- ☒ All sides
- ☐ 3 sides
- ☐ 2 sides
- ☐ 1 side
- ☐ Extraordinary Effort

II. LIFE SAFETY AND FIRE PROTECTION

Sprinkler System
- ◉ Fully sprinklered
- ○ Partially sprinklered
- ○ Not sprinklered

Fire Alarm Signal Supervision
- ◉ Central station/remote location
- ○ Local
- ○ Mountain View dispatch center
- ○ No fire alarm system

Engineered Fire Protection Systems
- ○ Kitchen hood and duct system
- ◉ Halon/replacement agents
- ○ Chemical storage shed
- ○ Spray booth

Specialized Fire Protection Systems
- ○ Fire doors
- ◉ Heat/smoke detectors
- ○ Standpipe
- ○ Private hydrant
- ○ Fire Pump

III. OCCUPANCY AND USES

Occupancy: *Places of Assembly*

Special Uses or Processes: ♦ Meeting/Conference Room with an occupant load of 50 or more (A-3)

Occupancy: *State Licensed Facility*

Special Uses or Processes: ♦ Jail

Occupancy:

Special Uses or Processes: ♦

Occupancy:

Special Uses or Processes: ♦

CMV - Well #22 (CERSID: 10343719)

Facility Information Accepted Mar 23, 2023

Submitted on 3/23/2023 3:21:19 PM by *Chris Allen* of City of Mountain View (Mountain View, CA)
Submittal was ***Accepted*** on 3/23/2023 5:01:03 PM by Karl Etulle

- Business Activities
- Business Owner/Operator Identification

Hazardous Materials Inventory Submitted Mar 23, 2023

Submitted on 3/23/2023 3:21:19 PM by *Chris Allen* of City of Mountain View (Mountain View, CA)

- Hazardous Material Inventory (3)
- Site Map (Official Use Only)
  - *Annotated Site Map (Official Use Only)* (Adobe PDF, 148KB)

Guidance Messages

- **Warning:**
  1. Hazardous Material Inventory - Data Element "Federal Hazard Category = Acute Health" for material "4% Sodium Fluoride", location "1" is obsolete. Obsolete Data Elements should be updated and/or replaced with valid Data Elements before submitting your inventory.
  2. Hazardous Material Inventory - Data Element "Federal Hazard Category = Acute Health" for material "Sodium Fluoride, Coarse", location "2" is obsolete. Obsolete Data Elements should be updated and/or replaced with valid Data Elements before submitting your inventory.
  3. Hazardous Material Inventory - Data Element "Federal Hazard Category = Fire" for material "Diesel", location "3" is obsolete. Obsolete Data Elements should be updated and/or replaced with valid Data Elements before submitting your inventory.

Emergency Response and Training Plans Submitted Mar 23, 2023

Submitted on 3/23/2023 3:21:19 PM by *Chris Allen* of City of Mountain View (Mountain View, CA)

- Emergency Response/Contingency Plan
  - *Emergency Response/Contingency Plan* (Adobe PDF, 512KB)
- Employee Training Plan
  - *Employee Training Plan* (Adobe PDF, 203KB)
- Miscellaneous State-Required Documents
  - *Fire Life Safety* (Adobe PDF, 180KB)

California Environmental Reporting System (CERS) — Business Activities

Site Identification

CMV - Well #22
1000 Villa Street
Mountain View, CA 94041

County
Santa Clara

CERS ID
10343719

EPA ID Number

Submittal Status

Submitted on 3/23/2023 by *Chris Allen* of City of Mountain View (Mountain View, CA)
Submittal was ***Accepted***; Processed on 3/23/2023 by *Karl Etulle* for Santa Clara County Environmental Health

Hazardous Materials

Does your facility have on site (for any purpose) at any one time, hazardous materials at or above 55 gallons for liquids, 500 pounds for solids, or 200 cubic feet for compressed gases (include liquids in ASTs and USTs); or is regulated under more restrictive inventory local reporting requirements (shown below if present); or the applicable Federal threshold quantity for an extremely hazardous substance specified in 40 CFR Part 355, Appendix A or B; or handle radiological materials in quantities for which an emergency plan is required pursuant to 10 CFR Parts 30, 40 or 70?	**Yes**

Underground Storage Tank(s) (UST)

Does your facility own or operate underground storage tanks?	**No**

Hazardous Waste

Is your facility a Hazardous Waste Generator?	**No**
Does your facility treat hazardous waste on-site?	**No**
Is your facility's treatment subject to financial assurance requirements (for Permit by Rule and Conditional Authorization)?	**No**
Does your facility consolidate hazardous waste generated at a remote site?	**No**
Does your facility need to report the closure/removal of a tank that was classified as hazardous waste and cleaned on-site?	**No**
Does your facility generate in any single calendar month 1,000 kilograms (kg) (2,200 pounds) or more of federal RCRA hazardous waste, or generate in any single calendar month greater than 1 kg (2.2 pounds) of RCRA acute hazardous waste; or generate more than 100 kg (220 pounds) of spill cleanup materials contaminated with RCRA acute hazardous waste.	**No**
Is your facility a Household Hazardous Waste (HHW) Collection site?	**No**

Excluded and/or Exempted Materials

Does your facility recycle more than 100 kg/month of excluded or exempted recyclable materials (per HSC 25143.2)?	**No**

Aboveground Petroleum Storage

Does your facility own or operate aboveground petroleum storage tanks or containers AND: * have a total aboveground petroleum storage capacity of 1,320 gallons or more, OR * have one or more petroleum tanks in an underground area?	**No**

Regulated Substances

Does your facility have Regulated Substances stored onsite in quantities greater than the threshold quantities established by the California Accidental Release prevention Program (CalARP)?	**No**

Additional Information

No additional comments provided.

Facility/Site

CMV - Well #22
1000 Villa Street
Mountain View, CA 94041

CERS ID
10343719

Submittal Status

Submitted on 3/23/2023 by *Chris Allen* of City of Mountain View (Mountain View, CA)
Submittal was ***Accepted***; Processed on 3/23/2023 by *Karl Etulle* for Santa Clara County Environmental Health

Identification

City of Mountain View

Operator Phone	Business Phone	Business Fax
(650) 903-6234	(650) 903-6234	

Beginning Date	Ending Date	
Dun & Bradstreet	**SIC Code**	**Primary NAICS**
	4941	

Facility/Site Mailing Address

231 N. Whisman Rd.
Mountain View, CA 94039

Primary Emergency Contact

Kerry Holeman
Title
Water Superintendent

Business Phone	24-Hour Phone	Pager Number
(650) 903-6208	4087221525PerCell	

Owner

City of Mountain View
(650) 903-6234
P.O. Box 7540
Mountain View, CA 94039-7540

Secondary Emergency Contact

Duty Person, Water Treatment
Title

Business Phone	24-Hour Phone	Pager Number
(650) 903-6395	(650) 903-6395	

Billing Contact

Chris Allen
(650) 903-6770 chris.allen@mountainview.gov
231 N. Whisman Rd.
Mountain View, CA 94039-7540

Environmental Contact

Chris Allen
(650) 903-6207 chris.allen@mountainview.gov
231 N. Whisman Road
Mountain View, CA 94043

Name of Signer	Signer Title	Document Preparer
Chris Allen	Safety & Training Administrator	

Additional Information

Locally-collected Fields

Some or all of the following fields may be required by your local regulator(s).

Property Owner

City of Mountain View
Phone
(650) 903-6234
Mailing Address
P.O. Box 7540
Mountain View, CA 94039-7540

Assessor Parcel Number (APN)

Number of Employees
0
Facility ID
1630

Hazardous Materials And Wastes Inventory Matrix Report

CERS Business/Org. **City of Mountain View**
Facility Name **CMV - Well #22**
1000 Villa Street, Mountain View 94041

Chemical Location **1**

CERS ID **10343719**
Facility ID **1630**
Status **Submitted** on 3/23/2023 3:21 PM

DOT Code/Fire Haz. Class	Common Name	Unit	Quantities: Max. Daily	Quantities: Largest Cont.	Quantities: Avg. Daily	Annual Waste Amount	Federal Hazard Categories	Hazardous Components (For mixture only): Component Name	% Wt	EHS	CAS No.
	4% Sodium Fluoride	**Gallons**	**70**	**70**	70		- Acute Health - Physical Hazard Not Otherwise Classified - Health Hazard Not Otherwise Classified				
	CAS No	State: Liquid Type: Pure	Storage Container: Aboveground Tank Days on Site: 365		Pressue: Ambient Temperature: Ambient	Waste Code					

Hazardous Materials And Wastes Inventory Matrix Report

CERS Business/Org. **City of Mountain View**
Facility Name **CMV - Well #22**
1000 Villa Street, Mountain View 94041

Chemical Location **2**

CERS ID **10343719**
Facility ID **1630**
Status **Submitted** on 3/23/2023 3:21 PM

DOT Code/Fire Haz. Class	Common Name	Unit	Quantities: Max. Daily	Quantities: Largest Cont.	Quantities: Avg. Daily	Annual Waste Amount	Federal Hazard Categories	Hazardous Components (For mixture only): Component Name	% Wt	EHS	CAS No.
	Sodium Fluoride, Coarse CAS No	**Pounds** State: Solid Type: Pure	**1000** Storage Container: Bag Days on Site: 365	**50**	1000 Pressue: Ambient Temperature: Ambient	Waste Code	- Acute Health - Health Acute Toxicity - Health Skin Corrosion Irritation - Health Serious Eye Damage Eye Irritation				

Hazardous Materials And Wastes Inventory Matrix Report

CERS Business/Org. **City of Mountain View**
Facility Name **CMV - Well #22**
1000 Villa Street, Mountain View 94041

Chemical Location **3**

CERS ID **10343719**
Facility ID **1630**
Status **Submitted** on 3/23/2023 3:21 PM

DOT Code/Fire Haz. Class	Common Name	Unit	Quantities: Max. Daily	Quantities: Largest Cont.	Quantities: Avg. Daily	Annual Waste Amount	Federal Hazard Categories	Hazardous Components (For mixture only): Component Name	% Wt	EHS	CAS No.
	Diesel CAS No 68476-34-6	**Gallons** State Liquid Type Pure	**950** Storage Container Aboveground Tank Days on Site: 365	**950**	950 Pressue Ambient Temperature Ambient	Waste Code	- Fire - Physical Flammable - Health Carcinogenicity - Health Skin Corrosion Irritation - Health Serious Eye Damage Eye Irritation - Health Aspiration Hazard				

CITY OF MOUNTAIN VIEW
FIRE AND ENVIRONMENTAL SAFETY DIVISION
500 Castro Street • City Hall • 4th Floor • Mountain View, CA 94041-2010 • 650-903-6378

ENVIRONMENTAL COMPLIANCE PLAN
Emergency Response (Contingency Plan) I
Emergency Procedures

Facility ID:	**1630**
Updated:	**2/25/2021**

Business Name
CMV - Well #22

Facility Street Address
1000 Villa Street

Emergency response to hazardous materials spills or releases is the responsibility of the ***business owner.*** The role of the Fire Department is to provide ***assistance*** to your primary response actions. This site-specific Emergency Response (Contingency) Plan describes your facility's plan for dealing with reportable discharges and shall be implemented immediately whenever they occur. Employees must understand their roles and responsibilities during such an emergency through on-going training and drills. For larger facilities, a more detailed plan may be substituted, but it must include all the items listed here. ***This plan shall be maintained on site for use in the event of an emergency and for inspection by the Fire Department.***

1. Evacuation Plan:

a. The following alarm signal(s) will be used to begin evacuation of this facility:
☐ Bells ☐ Horns/Sirens ☒ Verbal (i.e. Shouting) ☐ Other (specify) portable radio, cell phone

b. ☐ Evacuation map is displayed throughout the facility inc. entrances to hazmat locations.

2. a. Emergency Contacts:

Fire/Police/Ambulance	Phone No. **911**
California Emergency Management Agency	Phone No. **(800) 852-7550**

b. Post-Incident Contacts:

Fire Department Fire and Environmental Protection Division	Phone No. **(650) 903-6378**
California Department of Toxic Substance Control (DTSC)	Phone No. **(800) 728-6942**
Santa Clara County Department of Environmental Health	Phone No. **(408) 918-3400**
Cal-OSHA Division of Occupational Safety and Health	Phone No. **(650) 573-3812**
Bay Area Air Quality Management District	Phone No. **(415) 771-6000**
Regional Water Quality Control Board	Phone No. **(510) 622-2300**

c. Emergency Resources:

Poison Control Center ..... Phone No. **(800) 222-1222**

Nearest Hospital: El Camino Hospital — Phone No. 650-940-7000

Address: 2500 Grant Road — City: Mountain View

Hazwaste Cleanup Contractor: Catalyst Environmental — Phone No. 650-642-5714

Contact Name: Joe Berkshire — EPA ID#: CAL000365413

3. Arrangements With Emergency Responders:

If you have made arrangements with any police department, fire department, hospital, cleanup contractor, or State or local emergency response team to provide specific emergency services, describe them below:

4. Emergency Procedures:

Emergency Coordinator (EC) Responsibilities:

a. Whenever there is a reportable hazardous materials spill or release emergency, the EC (or his/her designee) whose name is **Kerry Holeman** and job title is **Water Superintendent** shall:
   i. Identify the character, source, amount, and aerial extent of any released hazardous materials.
   ii. Assess possible hazards to human health or the environment that may result from the emergency. This assessment must consider both direct and indirect effects.
   iii. Activate internal facility alarms or communication systems, where applicable, to notify all facility personnel.

(Continued...)

CITY OF MOUNTAIN VIEW
FIRE AND ENVIRONMENTAL SAFETY DIVISION
500 Castro Street • City Hall • 4th Floor • Mountain View, CA 94041-2010 • 650-903-6378

ENVIRONMENTAL COMPLIANCE PLAN
Emergency Response (Contingency Plan) I
Emergency Procedures (Con't)

Facility ID:	**1630**
Updated:	**2/25/2021**

Business Name
CMV - Well #22

Facility Street Address
1000 Villa Street

Emergency Coordinator (EC) Responsibilities (Continued):

iv. Notify appropriate local authorities *(i.e. call 911).*
v. Notify the California Emergency Management Agency at (800) 852-7550.
vi. Monitor for leaks, pressure build up, gas generation, or ruptures in valves, pipes, or other equipment shut down in response to the emergency.
vii. Take all reasonable measures necessary to ensure that the emergency does not occur, reoccur, or spread to other hazardous materials at the facility.

b. Before facility operations are resumed in areas of the facility affected by the emergency, the EC shall:
i. Provide for proper storage and disposal of recovered waste, contaminated soil or surface water, or any other material that results from the emergency at the facility.
ii. Ensure that no material that is incompatible with the released material is transferred, stored, or disposed of in areas of the facility affected by the emergency until cleanup procedures are completed.
iii. Ensure that all emergency equipment is cleaned, fit for use, available for use, or properly disposed of.
iv. Notify the applicable "Post-Incident Contacts" listed in item 2.b on the previous page.

Responsibilities of Personnel **Other** Than the EC:

Function:	*Name and Job Title:*
Shutdown of Operations/Systems:	Duty Person / Water Treatment
Evacuation of Building Personnel:	On site personnel
Oversight of Outside Assembly Areas:	On site personnel
Medical Treatment For Injuries (First Aid, CPR, etc.):	911 paramedics and on site personnel

5. Post-Incident Reporting/Recording:

The time, date, and details of any hazardous materials emergency that requires implementation of this plan shall be noted in the facility's operating record.

Within 15 days of any emergency situation which triggers implementation of this plan, a written Emergency Incident Report must be submitted to the California Department of Toxic Substances Control and the Fire and Environmental Protection Division of the Mountain View Fire Department. The report shall include:

a. Name, address, and telephone number of the facility's owner/operator;
b. Name, address, and telephone number of the facility;
c. Date, time, and complete description of the emergency;
d. Name and quantity of the hazardous material(s) involved;
e. The extent of personal injuries, if any;
f. An assessment of actual or potential hazards to human health or the environment, where applicable;
g. The estimated quantity and disposition of recovered material that resulted from the emergency;
h. The cause(s) of the emergency;
i. The actions taken in response to the emergency; and
j. Administrative or engineering controls installed to prevent such emergencies in the future.

6. Earthquake Vulnerability: [19 CCR 2731(e)]

a. **Identification** of areas of the facility and mechanical or other systems that require immediate inspection or isolation because of their vulnerability to seismic activity.
b. **Inspection** of all vulnerable hazardous waste/materials areas, including any or all compressed gases and storage tank/containers. All braces, chains and supporting anchors that secure hazardous waste/materials will be inspected for integrity breach.
c. **Isolation** of compressed gases that are incompatible will be segregated to prevent hazard of commingling other chemicals of a hazard category or incompatibility will be segregated as necessary.

7. Hazard Mitigation/Prevention/Abatement [19 CCR 2731(c)]

Describe your procedures that provide for mitigation, prevention or abatement of hazards to persons, property or the environment below:

CITY OF MOUNTAIN VIEW
FIRE AND ENVIRONMENTAL SAFETY DIVISION
500 Castro Street • City Hall • 4th Floor • Mountain View, CA 94041-2010 • 650-903-6378

ENVIRONMENTAL COMPLIANCE PLAN
Emergency Response (Contingency Plan) II: Emergency Equipment

Business Name
CMV - Well #22

Facility ID:	**1630**
Updated:	**2/25/2021**

Facility Street Address
1000 Villa Street

List the emergency equipment you have on site (check all that apply):

	EQUIPMENT TYPE	LOCATION*	DESCRIPTION**
PERSONAL PROTECTION EQUIPMENT, SAFETY EQUIPMENT AND FIRST AID EQUIPMENT	☐ Cartridge Respirators		
	☐ Chemical Monitoring Equipment		
	☐ Chemical Protective Aprons/Coats		
	☐ Chemical Protective Boots		
	☒ Chemical Protective Gloves		Box: Tyvek Chem. Resistant
	☒ Chemical Protective Suits		
	☒ Face Shields		2 ea.
	☒ First Aid Kits/Stations		Meets Title 8, Section 1512
	☐ Hard Hats		
	☒ Plumbed Eye Wash Stations		
	☐ Portable Eye Wash Kits (bottle)		
	☐ Respirator Cartridges		
	☐ Safety Glasses/Splash Goggles		
	☒ Safety Showers		
	☐ Self-Contained Breathing Apparatus		
FIRE EXTING. SYSTEMS	☐ Automatic Fire Sprinkler Systems		
	☐ Fire Alarm Boxes/Stations		
	☒ Fire Extinguishers		1 ea. 2AB 10BC
SPILL CONTROL AND DECON. EQUIPMENT	☒ Absorbents		On fuel truck
	☐ Berms/Dikes		
	☐ Decontamination Equipment		
	☐ Emergency Tanks		
	☐ Exhaust Hoods		
	☐ Gas Cylinder Leak Repair Kits		
	☐ Neutralizers		
	☐ Overpack Drums		
	☐ Sumps		
COMMUN. AND ALARM SYSTEMS	☒ Chemical Leak Alarms		
	☐ Intercoms/PA Systems		
	☒ Portable Radios		
	☐ Telephones		
	☐ Underground Tank Leak Detectors		
ADDITIONAL EQUIPMENT			

*If appropriate, use the location codes from your Facility Map(s).
**Describe this equipment and its capabilities. Specify the frequency and procedures for equipment testing and maintenance.

CITY OF MOUNTAIN VIEW
FIRE AND ENVIRONMENTAL SAFETY DIVISION
500 Castro Street • City Hall • 4th Floor • Mountain View, CA 94041-2010 • 650-903-6378

ENVIRONMENTAL COMPLIANCE PLAN
Emergency Response (Contingency Plan) III: Emergency Training/Recordkeeping

Business Name
CMV - Well #22

Facility ID:	**1630**
Updated:	**5/23/2013**

Facility Street Address
1000 Villa Street

Indicate below the training provided for all new and existing (annual refresher) employees (check all that apply):
[Note: Items marked with an asterisk(*) are required]

1. Personnel are trained in the following procedures:

- ☒ Internal alarm and notification *
- ☒ Evacuation/re-entry procedures & assembly point locations *
- ☒ Emergency incident reporting
- ☒ External emergency response organization notification
- ☒ Location(s) and contents of this Emergency Response/Contingency Plan *
- ☐ Facility evacuation drills, which are conducted at least (specify)

2. Chemical Handlers are additionally trained in the following:

- ☒ Safe methods for handling and storage of hazardous materials *
- ☒ Location(s) and proper use of fire and spill control equipment *
- ☒ Spill procedures/emergency procedures
- ☒ Proper use of personal protective equipment *
- ☒ Specific hazard(s) of each chemical to which they may be exposed, inc. routes of exposure *
- ☒ Hazwaste Handlers/Managers are trained in all aspects of hazardous waste management specific to their job duties (e.g. container accumulation time requirements, labeling requirements, storage area inspection requirements, manifesting requirements, etc.

3. Emergency Response Team Members are capable of and engaged in the following:

- ☒ Personnel rescue procedures
- ☒ Shutdown of operations
- ☒ Liaison with responding agencies
- ☒ Use, maintenance and replacement of emergency response equipment
- ☒ Refresher training, which is provided at least annually
- ☐ Emergency response drills, which are conducted at least (specify)

4. The following **records** are maintained by this facility:

- ☒ Current employees' training records (retained until closure of the facility) *
- ☒ Former employees' training records (retained at least 3 years after employee termination) *
- ☒ Training program(s) (i.e. written description of introductory and continuing training) *
- ☒ Current copy of this Emergency Response/Contingency Plan *
- ☒ Written record of recordable/reportable hazardous material/waste releases *
- ☒ Written record of hazardous material/waste storage area inspections *
- ☒ Written record of hazardous waste tank daily inspections *
- ☐ Description and documentation of facility emergency response drills

CITY OF MOUNTAIN VIEW
FIRE AND ENVIRONMENTAL SAFETY DIVISION
500 Castro Street • City Hall • 4th Floor • Mountain View, CA 94041-2010 • 650-903-6378

ENVIRONMENTAL COMPLIANCE PLAN
Fire and Life Safety

Facility ID:	**1630**
Updated:	**5/23/2013**

Business Name

CMV - Well #22

Facility Street Address

1000 Villa Street

I. BUILDING DATA

Size of Facility: 1,375 **sq.ft.** **Basement?** No **Mezzanine?** No

Exposure Separation

- ☒ 101' +
- ☐ 61' - 100'
- ☐ 31' - 60'
- ☐ 11' - 30'
- ☐ 0' - 10'

Type of Construction

- ☐ Type I
- ☐ Type II
- ☐ Type III
- ☐ Type IV
- ☐ Type V

Height

- ☒ 1 - 2 stories
- ☐ 3 - 5 stories
- ☐ 6 - 9 stories
- ☐ 10 - 15 stories
- ☐ 15+ stories

Access

- ☐ All sides
- ☐ 3 sides
- ☒ 2 sides
- ☐ 1 side
- ☐ Extraordinary Effort

II. LIFE SAFETY AND FIRE PROTECTION

Sprinkler System

- ○ Fully sprinklered
- ○ Partially sprinklered
- ◉ Not sprinklered

Fire Alarm Signal Supervision

- ○ Central station/remote location
- ○ Local
- ○ Mountain View dispatch center
- ◉ No fire alarm system

Engineered Fire Protection Systems

- ○ Kitchen hood and duct system
- ○ Halon/replacement agents
- ○ Chemical storage shed
- ○ Spray booth

Specialized Fire Protection Systems

- ○ Fire doors
- ○ Heat/smoke detectors
- ○ Standpipe
- ◉ Private hydrant
- ○ Fire Pump

III. OCCUPANCY AND USES

Occupancy: *Flammable or Combustible Liquids in Tanks*

Special Uses or Processes:
- Diesel Tanks for Emergency Generator

Occupancy:

Special Uses or Processes:

Occupancy:

Special Uses or Processes:

Occupancy:

Special Uses or Processes:

Appendix C. Site Photographs

Appendix

This page intentionally left blank.

PLACEWORKS

PHOTO ESSAY

Client Name: SVA Architects

Site Location: Mountain View Public Safety Building Project

Project No.: SVA-01

Photo No:	Date:
1	4/29/2024

Description:

View looking to the north of the entrance to the Police Services-Fire Administration building



Photo No:	Date:
2	4.29.2024

Description:

View looking to the northeast of the sign and flagpole at the southwest corner of the property.



PLACEWORKS

PHOTO ESSAY

Client Name: SVA Architects

Site Location: Mountain View Public Safety Building Project

Project No.: SVA-01

Photo No:	**Date:**
3	04/29/2024

Description:

View of entrance door to armory, where weapons and ammunition are stored.



Photo No:	**Date:**
4	04/29/2024

Description:

Inside view of armory.



PLACEWORKS

PHOTO ESSAY

Client Name: SVA Architects

Site Location: Mountain View Public Safety Building Project

Project No.: SVA-01

Photo No:	**Date:**
5	04/29/2024

Description:

Fire resistant safety cabinet is located outside and disconnected from the rest of the building. It contains fireworks, ammunition, black powder, and lighter fluid. The gasoline cans on top of the safety cabinet are mostly empty.



Photo No:	**Date:**
6	04/29/2024

Description:

Janitor closet with storage of cleaning supplies



PLACEWORKS

PHOTO ESSAY

Client Name:	SVA Architects
Site Location:	Mountain View Public Safety Building Project
Project No.:	SVA-01

Photo No:	**Date:**
7	04/29/2024

Description:

Photo of emergency standby diesel generator located on the north side of the rear parking lot.



8	04/29/2024

Description:

Photo of electrical transformer on the western side of the main building.



PLACEWORKS

PHOTO ESSAY

Client Name:	SVA Architects
Site Location:	Mountain View Public Safety Building Project
Project No.:	SVA-01

Photo No:	**Date:**
9	04/29/2024

Description:

Photo of pump station in the northwest corner of the property that houses the City's municipal groundwater well No. 22.



Appendix D. Questionnaire

Appendix

This page intentionally left blank.

Environmental Site Assessment Questionnaire for Owner

The following information is requested to evaluate the potential for environmentally-related impacts and property contamination. This questionnaire is to be completed by the owner of the property, or its authorized representative.

PART I

1.	Project description: The Client requested the preparation of a Phase I Environmental Site Assessment (ESA) as part of the environmental scope of work for the proposed project.
2.	Property address(es) and Assessor Parcel Number(s) (APN): The project site is 1000 Villa Street in the City of Mountain View. The APN for the property is 158-150-27.
3.	Current property owner (name, address, telephone number): City of Mountain View
4.	Current property development/improvements: The project site is currently developed with a two-story building which is home to the City of Mountain View Fire Department and City of Mountain View Police Department administration offices.
5.	Date(s) of current property development/improvements: Based on a review of aerial photographs and topographic maps, the current two-story building has been located on the site since at least 1982.
6.	Past property use, development/improvements: Based on aerial photographs, topographic maps and Sanborn maps, The site was developed with residential dwellings from about 1897 to about 1974, and the Mountain View Water Works was located on the site from at least 1907 to about 1956. A building which started as a grain warehouse in 1897 on the northeastern portion of the site was expanded into the Mountain View Fruit Exchange in 1904 until around 1921. The Cal Supply Tomato and Pickle Products warehouses were located on the northeast portion of the site from at least 1921 until about 1956.
7.	Neighboring property uses: The property is in a mixed residential and commercial area. There are railroad tracks to the northeast, multi-family residential and commercial buildings to the southeast, single-family dwellings to the southwest, and Shoreline Boulevard to the northwest.

PART II

1.	Are you aware of any environmental cleanup liens against the property that are filed under federal, tribal, local or state law?	**Yes**	**No**
2.	Are you aware of any activity and land use limitations, such as engineering controls, land use restrictions, or institutional controls that are in place at the property and/or have been filed or recorded in a registry under federal, tribal, state or local law?	**Yes**	**No**
3.	Do you have any specialized knowledge or experience related to the *property* or nearby properties? For example, are you involved in the same line of business as the current or former occupants of the *property* or an adjoining property so that you would have specialized knowledge of the chemicals and processes used by this type of business?	**Yes**	**No**
4.	Are you aware of any commonly known or reasonably ascertainable information about the property that would help the environmental professional to identify conditions indicative of releases or threatened releases? For example, (a) do you know of specific chemicals that are present at the *property?* (b) do you know of spills or other chemical releases that have taken place at the *property?* (c) do you know of any environmental cleanups that have taken place at the *property?*	**Yes**	**No**
5.	Based on your knowledge and experience related to the *property*, are there any obvious indicators that point to the presence or likely presence of contamination at the *property?*	**Yes**	**No**
6.	If a property transaction is occurring in conjunction with this environmental assessment, does the purchase price of this *property* reasonably reflect the fair market value of the *property?* If you conclude that there is a difference, have you considered whether the lower purchase price is because contamination is known or believed to be present at the *property?*	**Yes**	**No**
7.	Are you aware of any past or present above ground or underground storage tanks on the *property*? To your knowledge, has there ever been any hazardous substances or wastes stored on the *property?*	**Yes**	**No**

If a "Yes" response was provided to Questions 1 – 5 or a "No" response was provided to Question 6, please provide details below:

I certify that the information provided herein is true and correct to the best of my knowledge as of the date signed below.

Name (Printed/Typed): Naveen Govind

Signature: Naveen Govind Date: 5/20/24

Appendix E. Qualifications

Appendix

This page intentionally left blank.



CATHLEEN M. FITZGERALD, DEnv, PE

Principal Engineer

Cathy has over 30 years of academic and professional experience in the areas of hydrology studies, health risk assessments, safety hazard assessments, air quality studies, hazardous waste investigations, remedial action plans, and installation of groundwater and soil vapor extraction systems. She has worked with various public- and private sector clients in the United States, Japan, Taiwan, and Korea on licensing and environmental assessments for nuclear and fossil fuel power plants, hazards associated with solar thermal power projects, and the development of alternative energy sources. In addition, she has worked on numerous water projects in Africa, South America, and Central America.

Cathy conducts Phase I ESAs, Preliminary Endangerment Assessemnt reports, baseline health risk assessments, develops site-specific soil cleanup levels, uses vadose zone modeling to evaluate the potential threat to groundwater from soil contaminants, conducts groundwater modeling to evaluate natural attenuation of chemical plumes, and develops innovative groundwater remediation systems. In addition, she has prepared air quality and hydrology sections for numerous CEQA documents. Cathy is a Registered Professional Engineer in the state of California.

EDUCATION

» DEnv, Environmental Science & Engineering, University of California, Los Angeles

» MA, Marine Biology, University of California, Santa Barbara

» BA, Biology, University of California, Los Angeles

REGISTRATIONS

» State of California Professional Engineer No. 39541

HIGHLIGHTS OF EXPERIENCE

REGULATORY COMPLIANCE, AIR QUALITY PERMITTING, AND HEALTH RISK ASSESSMENTS

» Construction Risk Assessment for Breuner Marsh Restoration | Richmond CA
» West Roseville High School Health Risk Assessment | Roseville CA
» Permit Acquisition and Compliance Evaluation for Cogeneration and Waste-to-Energy Projects | Bechtel Power Corporation
» Licensing and Permitting Acquisition for Nuclear and Fossil Fuel Power Plants in the United States and International Clients | Bechtel Power Corporation
» South Coast AQMD Permit to Construct/Permit to Operate Application for Chemical Fixation of Hyperion Treatment Plant Sludge | Submitted to SCAQMD
» Numerous Air Emission Risk Assessments | Los Angeles Unified School District
» Air Toxics Health Risk Assessment | Irvine CA
» Irvine Technology Center Health Risk Assessment | Irvine CA
» Air Emissions/Risk Assessment, Puente Hills Intermodal Facility EIR | Industry CA

HAZARD SAFETY ASSESSMENTS

» Palo Alto USD Pipeline Safety Hazard Assessment | Palo Alto CA
» 5th Street Alternative School Rail Safety Study | Redwood City CA
» Numerous Pipeline Safety Hazard Assessments | Los Angeles USD
» Rail Safety Study, Fresno El Paseo EIR | Fresno CA
» Ramona Elementary School CNG and Propane Risk Assessment | Moreno Valley USD
» Former ordnance facility, soil cleanup (for explosives) and screening level health risk assessment | Chino Hills CA
» Rail Safety Study, John Glenn High School | Norwalk-La Mirada USD

Team member since 1986

PLACEWORKS

CATHLEEN FITZGERALD

Principal Engineer

cfitzgerald@placeworks.com

SITE INVESTIGATION

- Phase I ESAs and field investigations at numerous commercial and industrial sites | Reno and Sparks NV
- Phase I ESAs and Preliminary Endangerment Assessments for numerous school districts
- Water Quality Management Plan, Mixed Use Development Project | Huntington Park CA
- Hydrology Calculations and Report, Flying M Ranch | Long Beach CA
- Hydrology Report | San Marcos USD
- Vadose zone and groundwater modeling to support closure of a former UST site |Lancaster CA
- Soil vapor extraction pilot test | Huntington Park CA
- Vacuum-enhanced recovery pilot test | Los Angeles CA
- Former oil field site, development of risk-based cleanup levels | Bakersfield CA
- Site removal action, excavation and disposal of lead-impacted soil | Commerce CA
- Former dry-cleaning facility, vapor intrusion modeling | Northridge CA

CEQA/NEPA ENVIRONMENTAL SERVICES

- State Superfund Site Third-Party Review of field investigations, removal actions, and groundwater remediation activities | Nevada
- Walltown Quarry, Air Quality Impact Analysis EIR Review | Sacramento CA
- Puente Hills Intermodal Facility EIR | Industry CA
- Citrus Heritage Middle School IS/MND | Riverside USD
- AZ Winter Mesa Towing Site Subdivision EIR, Hydrology Section | Malibu CA
- Crummer Site Subdivision EIR | Malibu CA

HYDROLOGY STUDIES AND NPDES PERMITTING

- Storm Water Pollution Prevention Plan (SWPPP) | Mission Viejo, CA
- Water Quality Management Plan, Mixed-Use Development Project | Huntington Park CA
- Storm Water Management Plan and Drainage Study | Rancho Santa Fe CA
- Hydrology Calculations and Report, Flying M Ranch | Long Beach CA
- Hydrology Study | San Marcos USD
- AZ Winter Mesa Towing Site Subdivision EIR, Hydrology Section | Malibu CA
- Third Party Review Santiago Creek Study | City of Orange, CA
- NPDES Permit Wastewater Discharge, Clairol Facility | Camarillo CA
- Report of Waste Discharge, Rancho Seco Nuclear Power Plant | Sacramento Municipal Utility District

ARTICLES & PUBLICATIONS

- *A Practical Guide to Environmental Risk: Perception, Assessment, Communication,* The Planning Center, 2009

SPEAKING ENGAGEMENTS

- "CEQA Responsibilities in Assessing and Managing Risk from Alternative VOC Compounds" | South Coast Air Quality Management District Symposium, October 2014 | Diamond Bar CA
- "Health Risk Challenges of Siting Housing Near High Volume Roadways" | 2014 APA State Conference | Anaheim CA
- "Air Quality for Dummies" | 2014 AEP State Conference | Huntington Beach CA
- "Health Risk Challenges of Siting Housing Near High Volume Roadways" | 2014 AEP State Conference | Huntington Beach CA
- "Near Roadway Mitigation Measures" | South Coast Air Quality Management District Symposium, November 2013 | Diamond Bar CA
- Guest Lecturer | "A Practical Guide for Obtaining Environmental Clearance for New & Expanding School Sites," Educational Facilities Certificate Program | UC Riverside Extension
- "Environmental Protection or Smart Growth? Conflicts between Infill Development and Local Environmental Regulation" | 2006 AEP State Conference | Newport Beach CA