State of California - Department of Fish and Wildlife

2024 ENVIRONMENTAL DOCUMENT FILING FEE CASH RECEIPT

DFW 753.5a (REV. 01/01/24) Previously DFG 753.5a

RECEIPT NUMBER: 39-10292024-351

STATE CLEARINGHOUSE NUMBER *(If applicable)*

SEE INSTRUCTIONS ON REVERSE. TYPE OR PRINT CLEARLY.

LEAD AGENCY	LEAD AGENCY EMAIL	DATE
SAN JOAQUIN COUNTY PUBLIC WORKS		10/29/2024

COUNTY/STATE AGENCY OF FILING	DOCUMENT NUMBER
SAN JOAQUIN	39-10292024-351

PROJECT TITLE

CRACK SEAL 2025

PROJECT APPLICANT NAME	PROJECT APPLICANT EMAIL	PHONE NUMBER
SAN JOAQUIN COUNTY PUBLIC WORKS		(209) 468-3085

PROJECT APPLICANT ADDRESS	CITY	STATE	ZIP CODE
1810 EAST HAZELTON AVE	STOCKTON	CA	95205

PROJECT APPLICANT *(Check appropriate box)*

☒ Local Public Agency ☐ School District ☐ Other Special District ☐ State Agency ☐ Private Entity

CHECK APPLICABLE FEES:

☐ Environmental Impact Report (EIR)	$4,051.25	$
☐ Mitigated/Negative Declaration (MND)(ND)	$2,916.75	$
☐ Certified Regulatory Program (CRP) document - payment due directly to CDFW	$1,377.25	$

☒ Exempt from fee

- ☒ Notice of Exemption (attach)
- ☐ CDFW No Effect Determination (attach)

☐ Fee previously paid (attach previously issued cash receipt copy)

☐ Water Right Application or Petition Fee (State Water Resources Control Board only)	$850.00	$
☒ County documentary handling fee		$ $50.00
☐ Other		$

PAYMENT METHOD:

☐ Cash ☒ Credit ☐ Check ☐ Other **TOTAL RECEIVED** $ $50.00

SIGNATURE	AGENCY OF FILING PRINTED NAME AND TITLE
X Samantha Landrum	Samantha E. Treat-Landrum ,Deputy

Filed Doc #: 39-10292024-351
10/29/2024 03:33:42 PM
Steve J. Bestolarides
San Joaquin County Clerk

NOTICE OF EXEMPTION

TO: X Office of Planning and Research
CEQAnet Web Portal
https://ceqasubmit.opr.ca.gov/

X County Clerk
County of San Joaquin California
44 North San Joaquin Street, Suite 260
Stockton, California 95202

FROM: San Joaquin County
Department of Public Works
1810 East Hazelton Avenue
Stockton, California 95205

Project Title: Crack Seal 2025

Project Location: See attached vicinity map

Description of Nature, Purpose, and Beneficiaries: See attached project description

Public Agency Approving Project: San Joaquin County Public Works Department

Name of Agency Carrying Out Project: San Joaquin County Public Works Department

This is to advise that the San Joaquin County Public Works Department has approved the above described project on 10/16/2024 and has made the determination that the project is exempt due to the following:

Exempt Status (check one):

___ Ministerial (Sec. 21080 (b) (1); 15268)
___ Declared Emergency (Sec. 21080 (b) (3); 15269(a))
___ Emergency Project (Sec. 21080 (B) (4); 15269(b) (c))
X Categorical Exemption: Existing Facilities (Sec. 15301 (c))
___ Statutory Exemption (Sec. 15282(l))

Reason(s) why project is exempt: The project will repair existing roads and will not result in any major alterations to the configuration of the roads. Number of travel lanes will remain the same.

Lead Agency Contact Person: Marilissa Loera, Senior Planner, (209) 468-3085

Signature: _____ Title: Senior Planner Date: 10/24/2024

CRACK SEAL 2025
Project Description

Project Location:

- **RD-1:** Acacia Street: Beatrice Avenue to Wizard Avenue, Alice Street: Miner Avenue to North End, Alpine Avenue: Rainier Avenue to Clement Avenue, Anita Street: Beatrice Avenue to Wizard Avenue, Beatrice Avenue: Stockton City Limit (24 feet north of Poplar Street) to Roosevelt Street, Bishop Street: Stockton City Limit (27 feet east of Hiawatha Avenue) to Sanguinetti Lane, Broadway Avenue: Miner Avenue to North End, Country Club Boulevard: Franklin Avenue to Pershing Avenue, Eighth Street: Bieghle Street to Stockton City Limit (33 feet west of D Street), Empire Street: Bradford Street to Stewart Street, F Street: Roosevelt Street to Waterloo Road, Francis Street: E Street to Filbert Street, Funston Avenue: Stockton City Limit (27 feet north of Orwood Street) to Sanguinetti Lane, Golden Gate Avenue: South End to Fremont Street, Harding Way: E Street to Filbert Street, Jersey Street: Funston Avenue to Sanguinetti Lane, Miner Avenue: Stockton City Limit (226 feet west of Shasta Avenue) to East End, Odell Avenue: Downing Avenue to Stockton City Limit (192 feet south of Horton Avenue), Orwood Street: Stockton City Limit (24 feet east of Hiawatha Avenue) to Sanguinetti Lane, Osborn Avenue: Windsor Avenue to Broadway Avenue, Ryde Avenue: Michigan Avenue to Del Rio Drive, Shasta Avenue: Miner Avenue to Fremont Street, Stewart Street: Funston Avenue to Sanguinetti Lane, Telegraph Avenue: Delaware Avenue to Mission Road, Viola Avenue: South End to Fremont Street, Webb Street: Funston Avenue to Sanguinetti Lane, Willow Street: Stockton City Limit (44 feet east of D Street) to Filbert Street, Windsor Avenue: Miner Avenue to Fremont Street.
- **RD-2:** Andrea Avenue: 250 feet south of Rivara Road to North End, Caran Avenue: Rivara Road to Joan Avenue, Davis Road: Elkhorn Drive to Stockton City Limit (416 feet north of Elkhorn Drive), Joan Avenue: Pershing Avenue to Caran Avenue, Leaf Avenue: Meadow Avenue to East End, Lower Sacramento Road: Stockton City Limit (790 feet south of Grider Way) to Grider Way, Lower Sacramento Road: UPRR to Stockton City Limit (36 feet north of Marlette Road), Marshall Avenue: Palm Avenue to Taft Avenue, Palm Avenue: Stockton City Limit (175 feet south of Bryan Avenue) to Marshall Avenue, Pershing Avenue: Stockton City Limit (137 feet south of Douglas Road) to Benjamin Holt Drive, Rivara Road: Andrea Avenue to Stockton City Limit (62 feet west of Saint Carlo Avenue), Saint Carlo Avenue: Pershing Avenue to Stockton City Limit (24 feet south of Rivara Road), Thornton Road: El Camino Avenue to Mosher Slough, Waudman Avenue: Stockton City Limit (48 feet east of Don Avenue) to Stockton City Limit (320 feet west of Thornton Road).
- **RD-3**: Leo Giron Drive: Manthey Road to North End, Manthey Road: 460 feet south of Leo Giron Drive to Leo Giron Drive, Manthey Road: Yettner Road to French Camp Road.
- **RD-4:** Abilene Way: South End to Lockeford Ranch Drive, Apple Drive: Cherry Street to Bluff Drive, Blossom Court: West End to State Route 88, Bluff Drive: Apple Drive to East End, Cherry Street: State Route 88 to Apple Drive, Church Street: Walnut Street to Cotton Street, Coquille Drive: Parkdale Drive to Prospect Place, Elm Street: South End to 190 feet north of South End, Escalon-Bellota Road: Mariposa Road to State Route 4, Falcon Court: Sparrow Hawk Drive to North End, Gina Drive: West End to Milford Drive, Hammond Street: Jack Tone Road to Tully Road, Harney Lane: Lodi City Limit (78 feet east of Lower Sacramento Road) to Lodi City Limit (663 feet east of Lower Sacramento Road), Ian Court: South End to North End, Jack Tone Road: Jack Tone Bypass to Hammond Street, Juniper Avenue: Arrowhead Drive to Creekview Drive, Laird Street: Ian Court to Elliott Road, Lathrop Road: Cottage Avenue to Austin Road, Lockeford

Ranch Drive: West End to Jack Tone Road, Lockewood Lane: Parkdale Drive to North End, Lower Sacramento Road: Lodi City Limit (50 feet south of UPRR) to Woodbridge Road, Mary Ann Way: Sharon Drive to North End, Milford Drive: Lockeford Ranch Drive to Gina Drive, Mira Vista Lane: West End to East End, Mokelumne Avenue: Woodbridge Irrigation District Canal to Tower Road Mokelumne Street: Chestnut Street to Lower Sacramento Road, Mountain View Court: South End to Oak Point Drive, Oak Knoll Avenue: South End to North End, Oak Point Drive: Apple Drive to East End, Osprey Court: South End to Sparrow Hawk Drive, Parkdale Drive: Tully Road to Creekview Drive, Peach Court: South End to Bluff Drive, Peltier Road: State Route 99 to Bruella Road, Pinto Lane: West End to East End, Pony Lane: Victor Road to Pinto Lane, Prospect Place: Lockewood Lane to Oak Knoll Avenue, Sharon Drive: West End to Tully Road, Sierra Drive: State Route 88 to Bluff Drive, Sparrow Hawk Drive: West End to Tully Road, Thornton Road: North Thornton Road to Sacramento Boulevard, View Lane: State Route 88 to Mira Vista Lane, Walnut Street: State Route 88 to Church Street, Woodbridge Road: Davis Road to Chestnut Street, Woodbridge Road: Lower Sacramento Road to State Route 99.

- **RD-5:** Alycia Court: west end to Alycia way, Alycia Way: Rena Drive to North End, Bird Road: Lovely Road to 900 Feet South of Eleventh Street, Bird Road: 900 Feet South of Eleventh Street to Eleventh Street, Chrisman Road: Tracy City Limit (0.5 Mile South of Schulte Road) to Schulte Road, Chrisman Road: Eleventh Street to Brichetto Road, Linne Road: Tracy City Limit (At Tracy Boulevard) to MacArthur Drive, Luciano Avenue: Zilli Drive to Rena Drive, Palmquist Avenue: MacArthur Drive to East End, Rena Drive: Luciano Avenue to Chrisman Road, Vincenza Avenue: Zilli Drive to Rena Drive, Zilli Drive: Depot Master Drive to Chrisman Road.
  See attached Vicinity Maps.

Project Justification:
In Fiscal Year 2013-2014, Road Maintenance began applying crack treatment on County roadways as a preventive maintenance measure. Design Engineering initiated a Crack Seal Program in Fiscal Year 2014-2015 for roads that are planned to be slurry/chip sealed in the near future.

The existing pavement condition of these roadways, in general, varies from good to poor with moderate to severe longitudinal, transverse, and block cracks. Some roadway segments have raised cracks that create a bumpy ride.

Scope of Work:
The project will consist of:

1. Sealing longitudinal, transverse, and block cracks between 1/4 to 2 inches wide with hot-applied Crack Treatment (Type 3).
2. Compacting Type II Slurry Seal crushed aggregate for cracks between 1 to 2 inches wide.
3. Filling and compacting cracks and potholes wider than 2 inches with 3/8 inch HMA or Crafco's Mastic One or approved equal.
4. Planing all raised cracks higher than ¼ inches to match the existing roadway grade. After crack sealing, fog seal all planed areas.

Environmental Setting:
In these portions of the San Joaquin County, land usage varies, but is primarily **rural with single family homes.**

There are many large trees adjacent to the project area. Nesting and migratory birds, protected by the Migratory Bird Treaty Act, may nest within these trees. Furthermore, the Swainson's Hawk, a raptor species of concern within the State of California and listed as threatened may nest adjacent to or within the project area. A pre-construction survey for nesting Swainson's Hawks and other migratory birds is recommended if construction is scheduled to occur from February 15th to September 1st.

Beneficiaries:
The public will see increased safety and fewer hazards with this well-maintained road. Overall, there will be reduced maintenance concerns and more reliability within the project area.



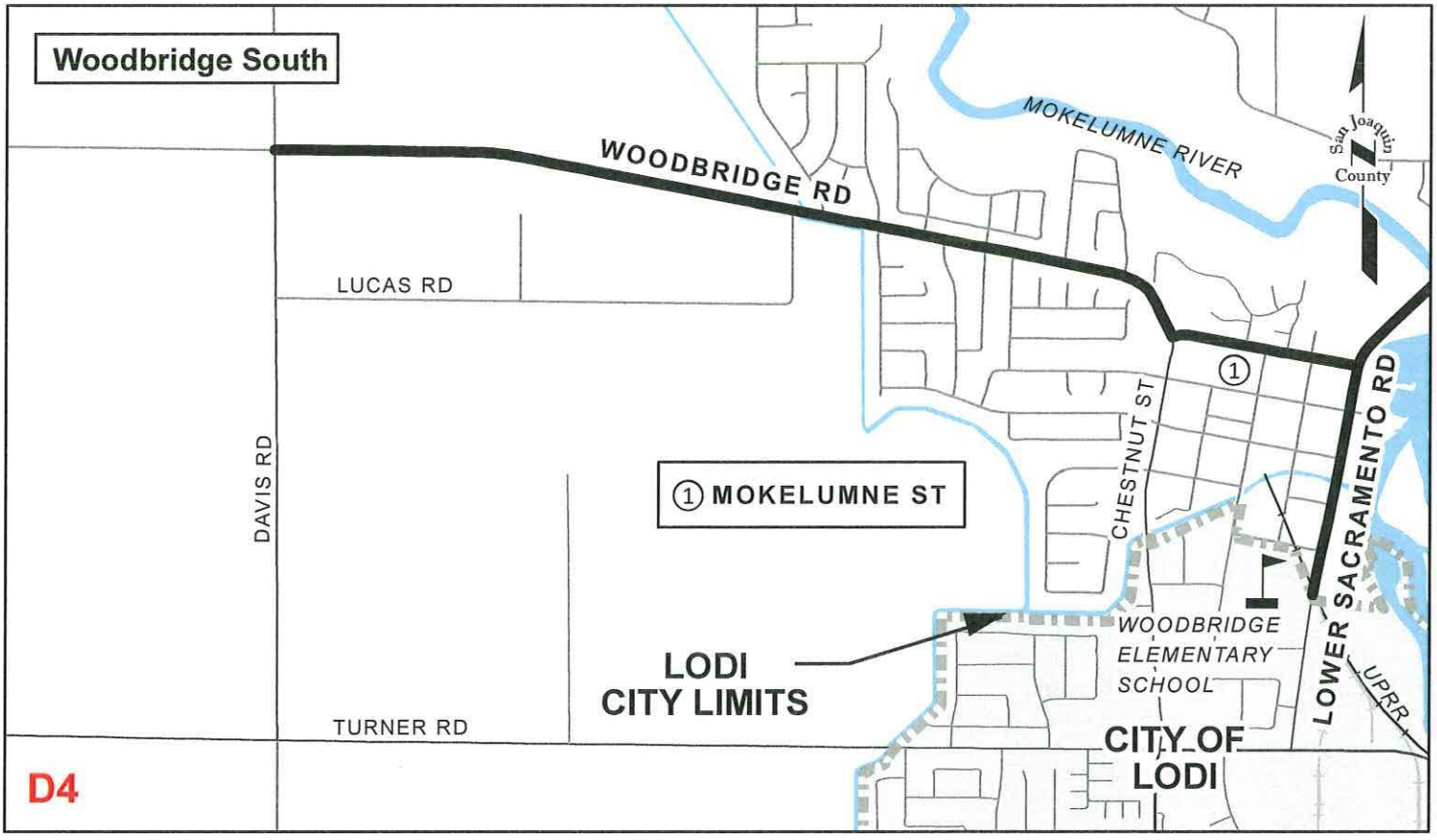

D4 NO SCALE



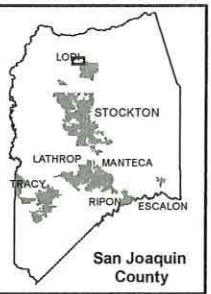

Vicinity Map
CRACK SEAL 2025
SUPERVISORIAL DISTRICT 4
WOODBRIDGE ROAD AND
WOODBRIDGE SOUTH

PUBLIC WORKS
San Joaquin County
Working for YOU

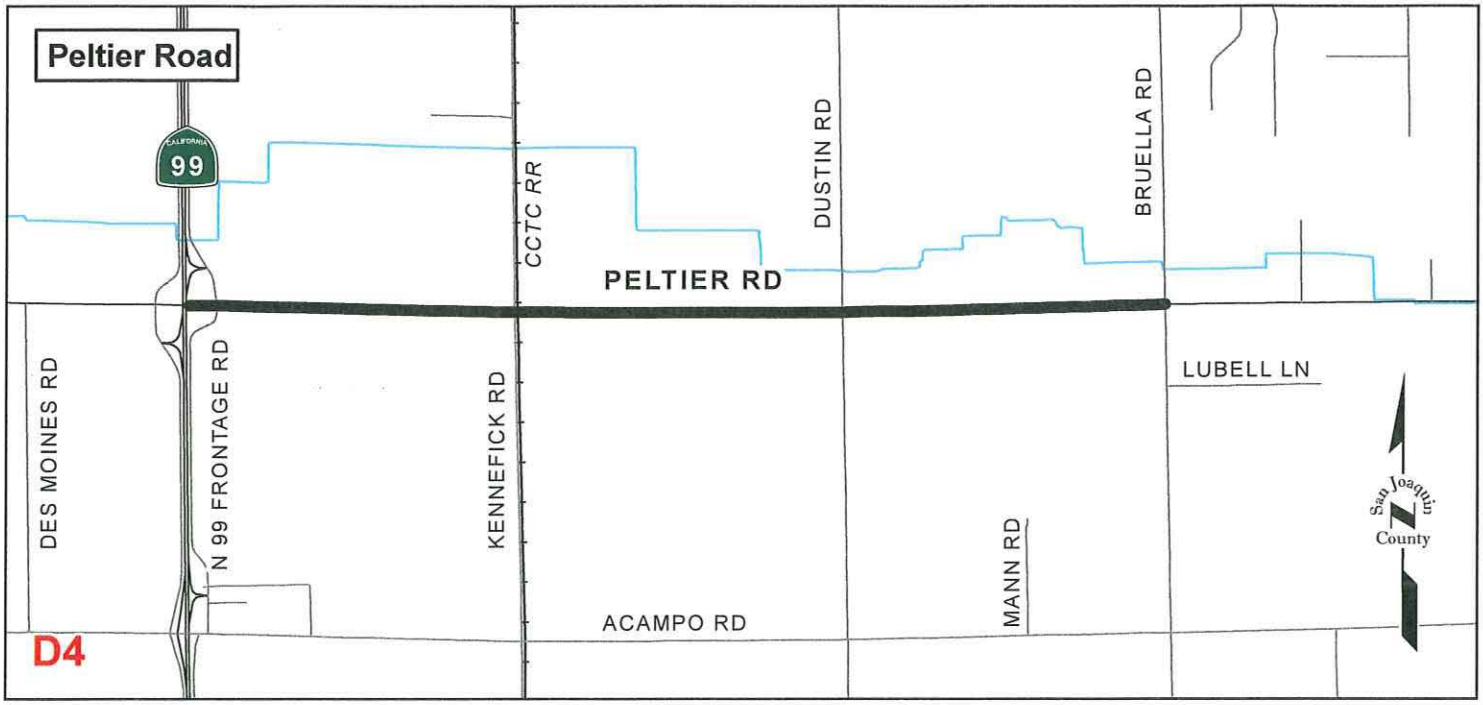

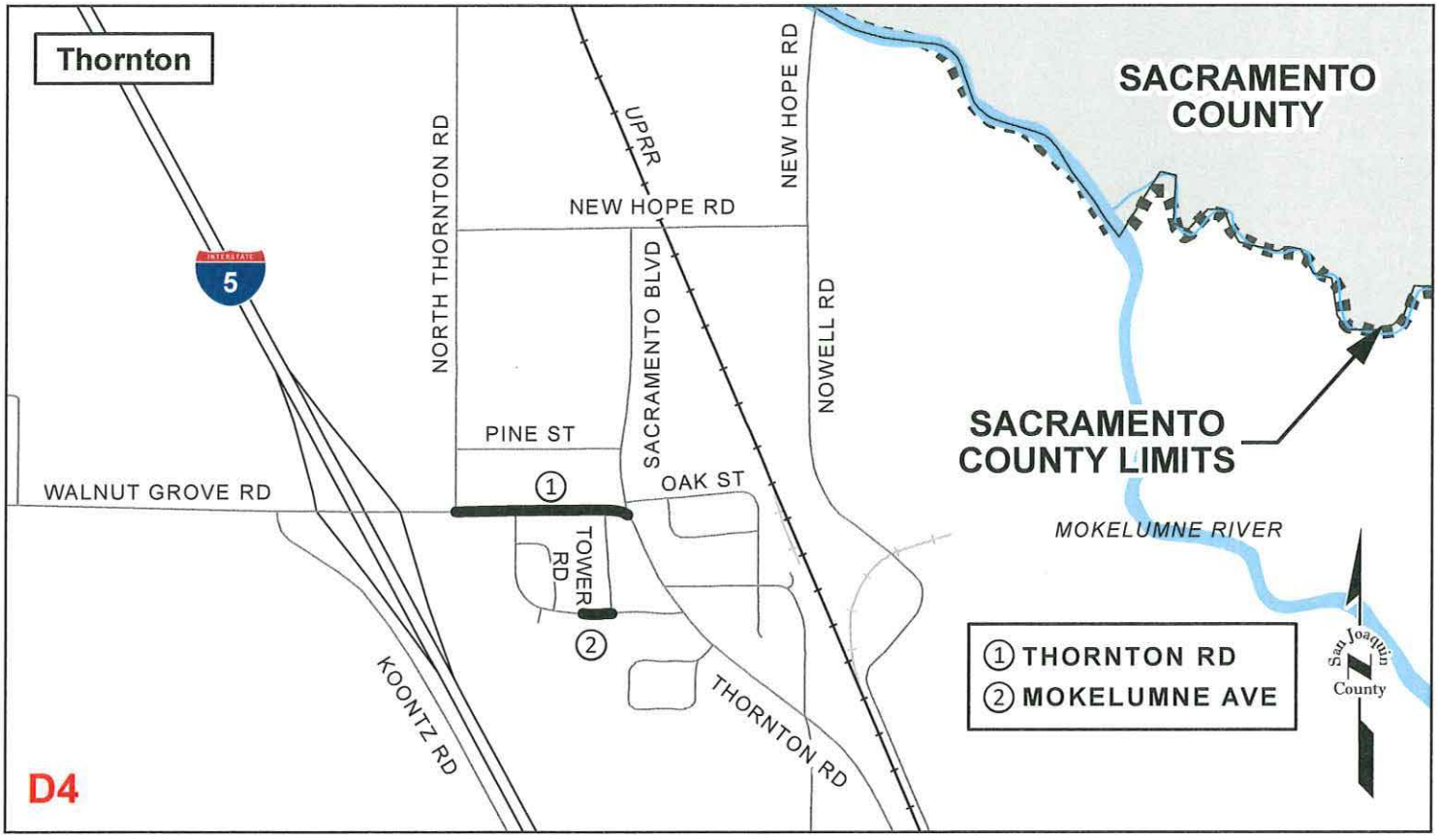

D4 NO SCALE





Vicinity Map
CRACK SEAL 2025
SUPERVISORIAL DISTRICT 4

PELTIER ROAD AND THORNTON

PUBLIC WORKS
San Joaquin County
Working for YOU

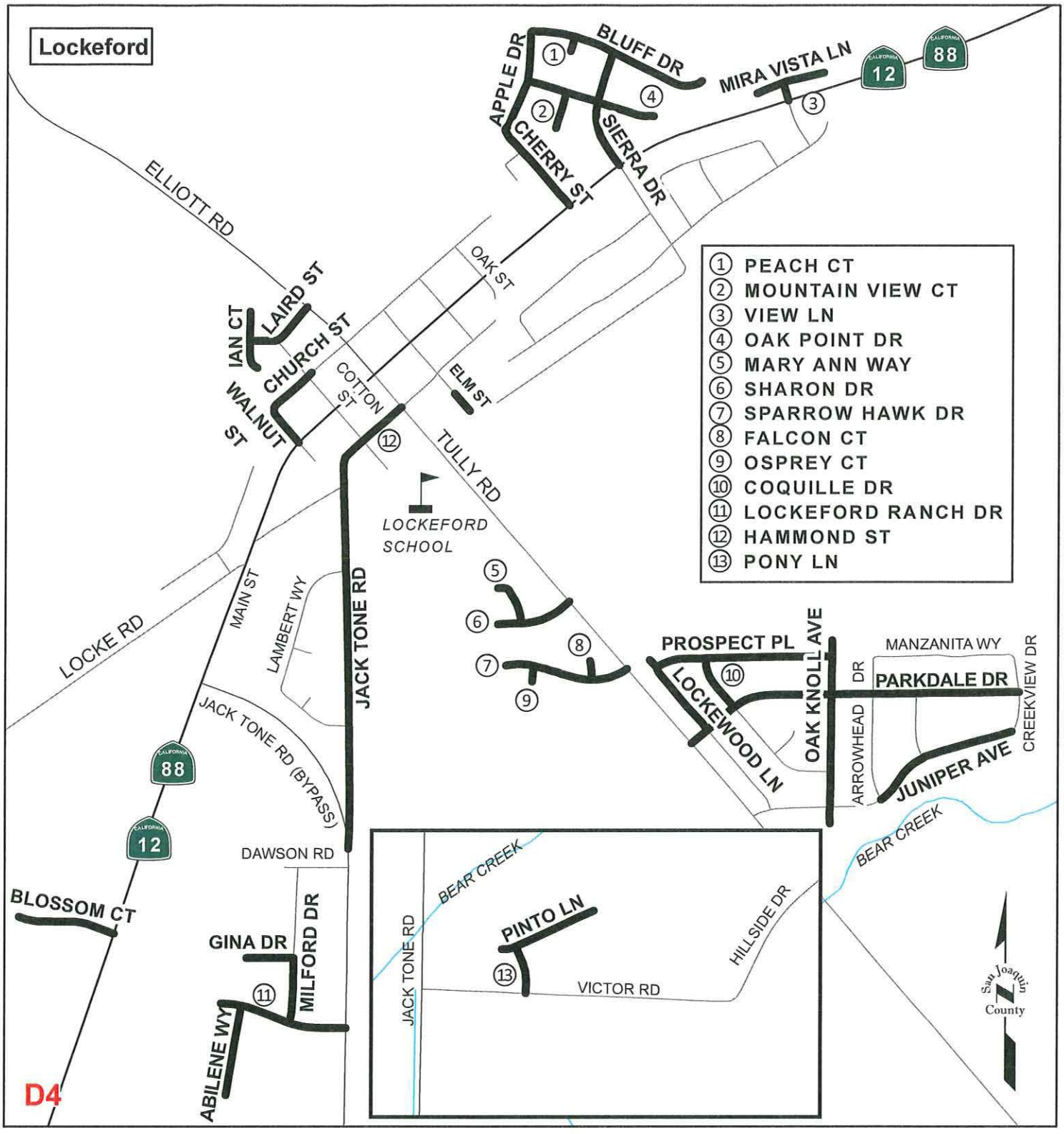

D4 NO SCALE



Vicinity Map

CRACK SEAL 2025
SUPERVISORIAL DISTRICT 4

LOCKEFORD

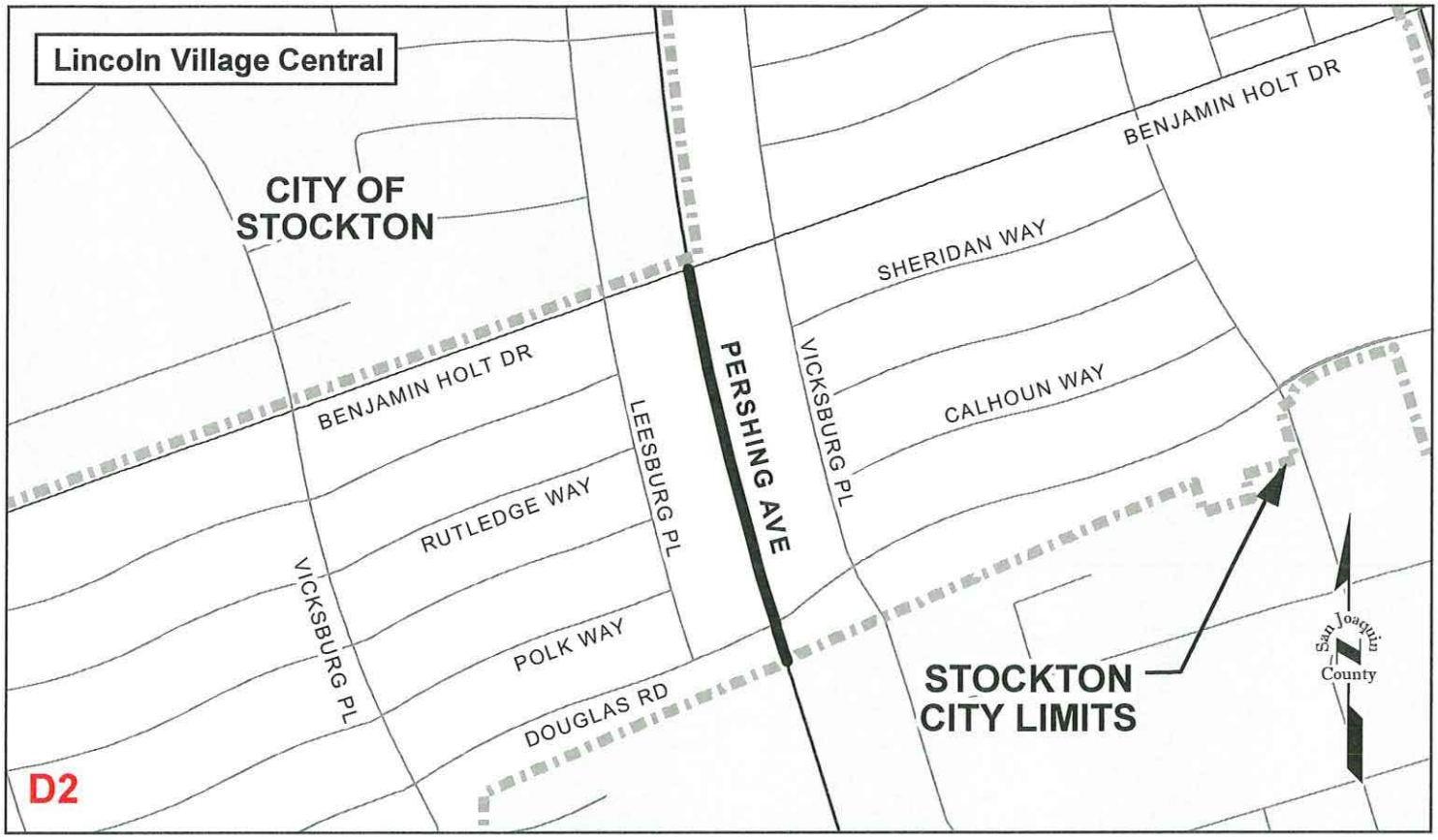

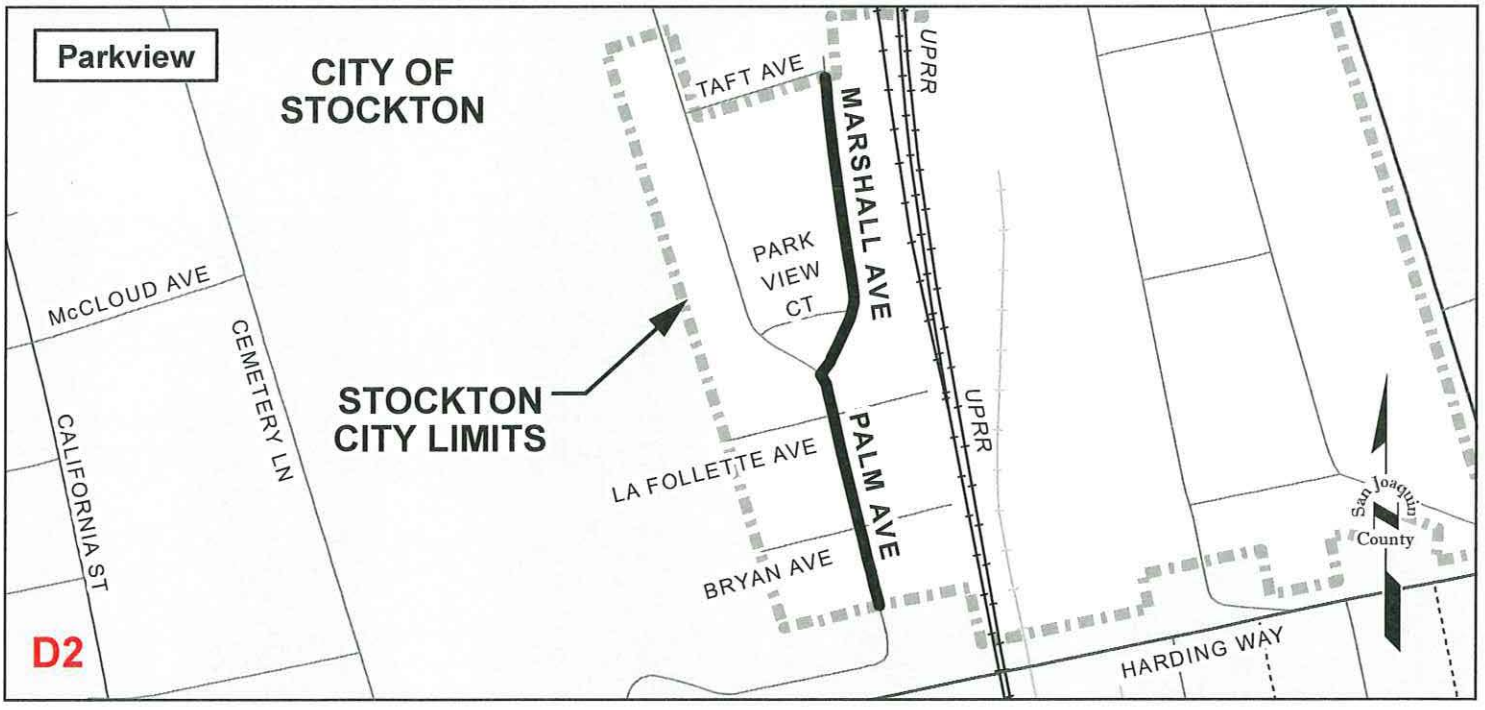

D2 NO SCALE

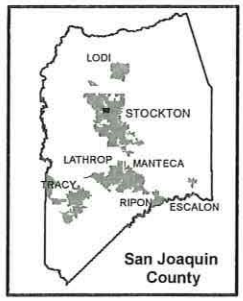

Vicinity Map
CRACK SEAL 2025
SUPERVISORIAL DISTRICT 2
LINCOLN VILLAGE CENTRAL
AND PARKVIEW

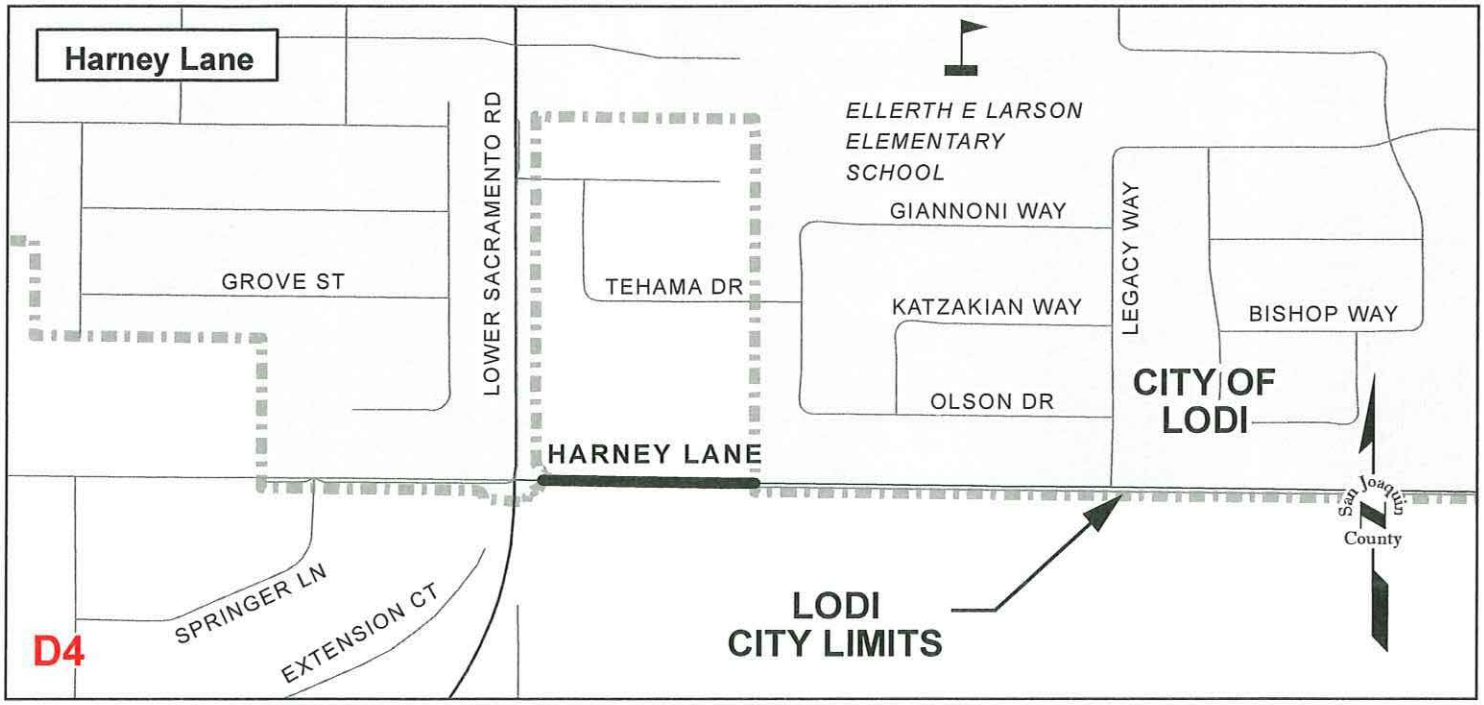

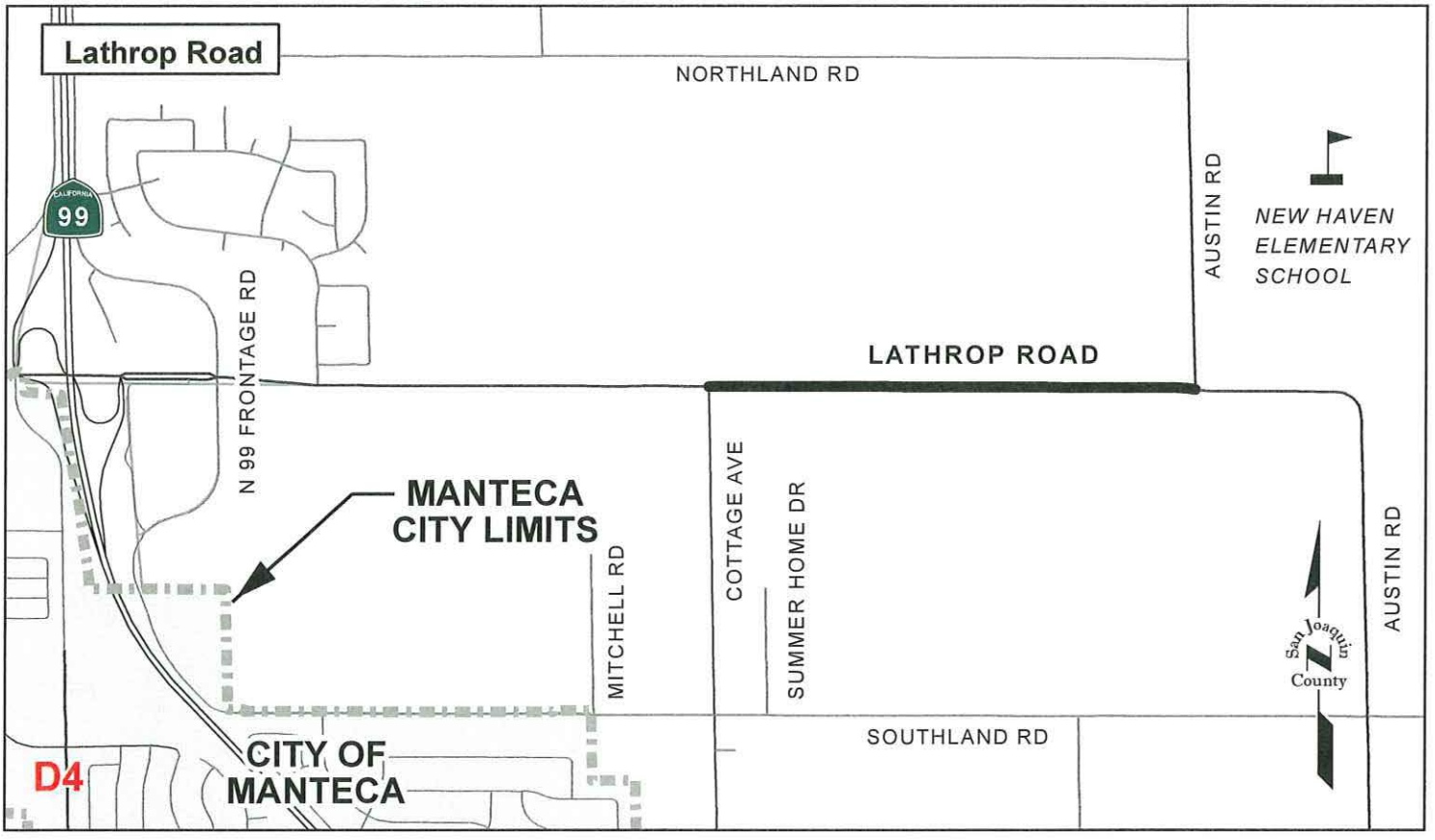

D4 NO SCALE

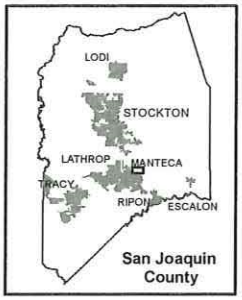

Vicinity Map
CRACK SEAL 2025
SUPERVISORIAL DISTRICT 4

HARNEY LANE AND LATHROP ROAD

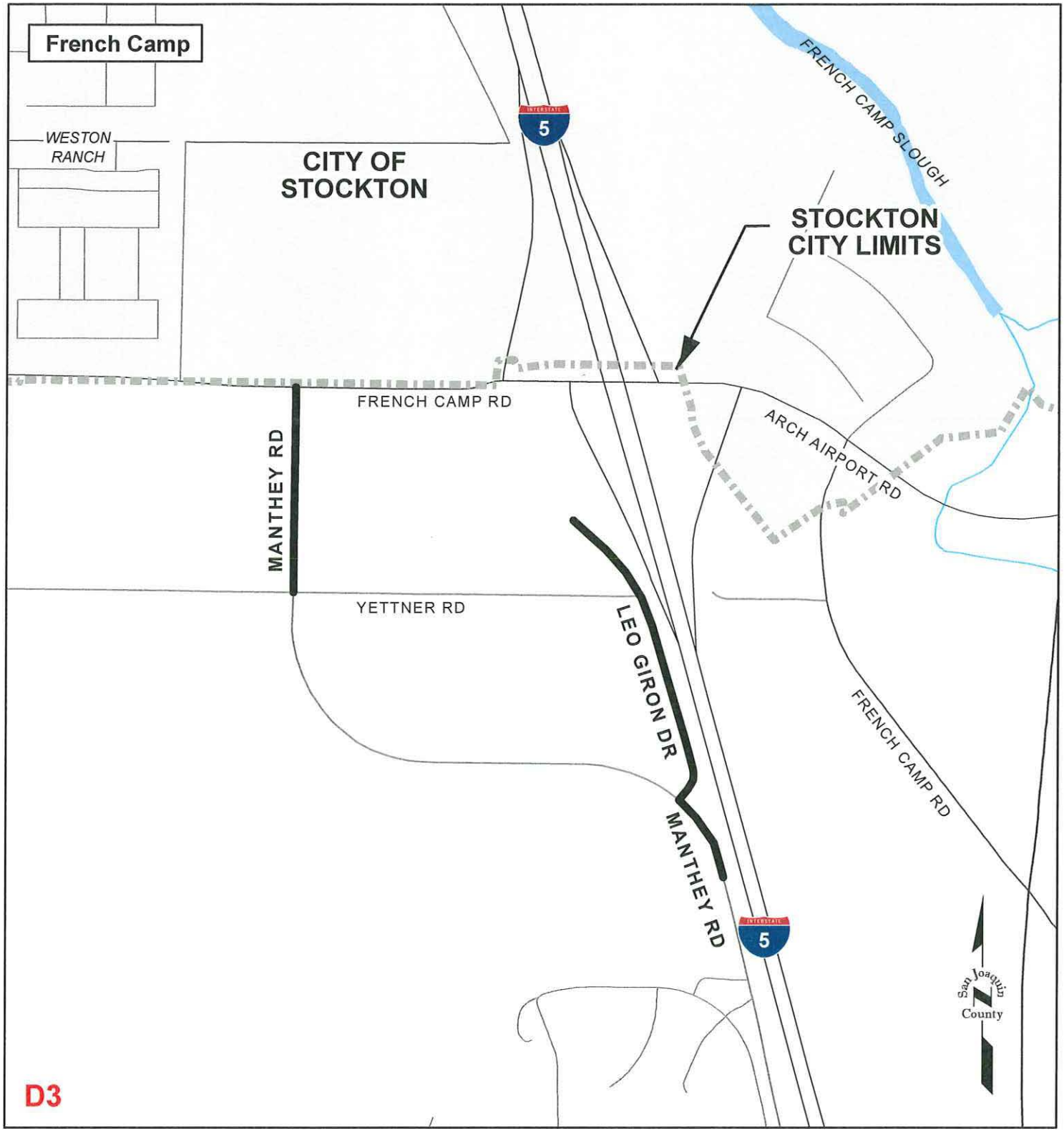

D3 NO SCALE



Vicinity Map
CRACK SEAL 2025
SUPERVISORIAL DISTRICT 3
FRENCH CAMP

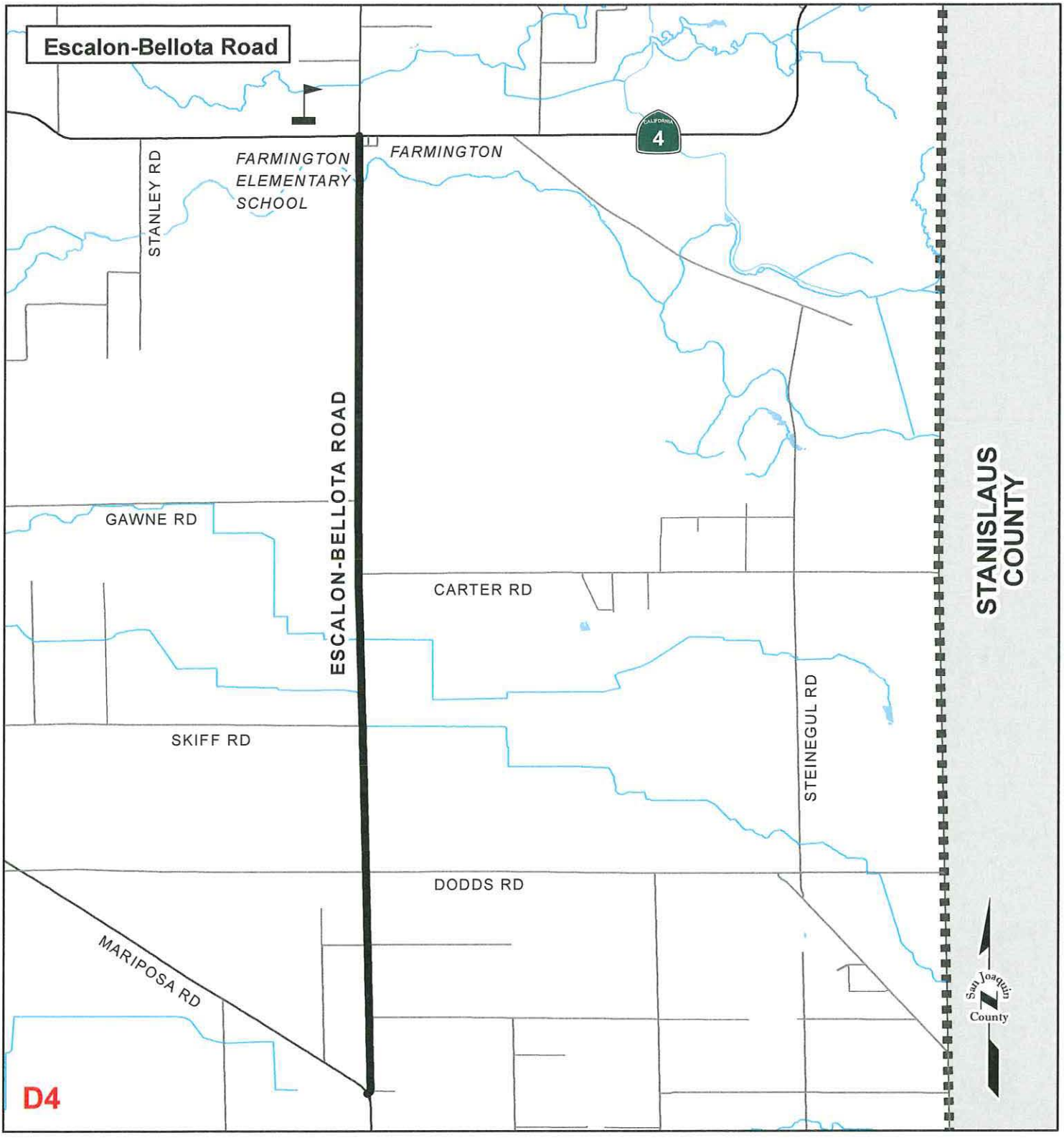

D4 NO SCALE





Vicinity Map
CRACK SEAL 2025
SUPERVISORIAL DISTRICT 4

ESCALON-BELLOTA ROAD

PUBLIC WORKS
San Joaquin County
Working for YOU

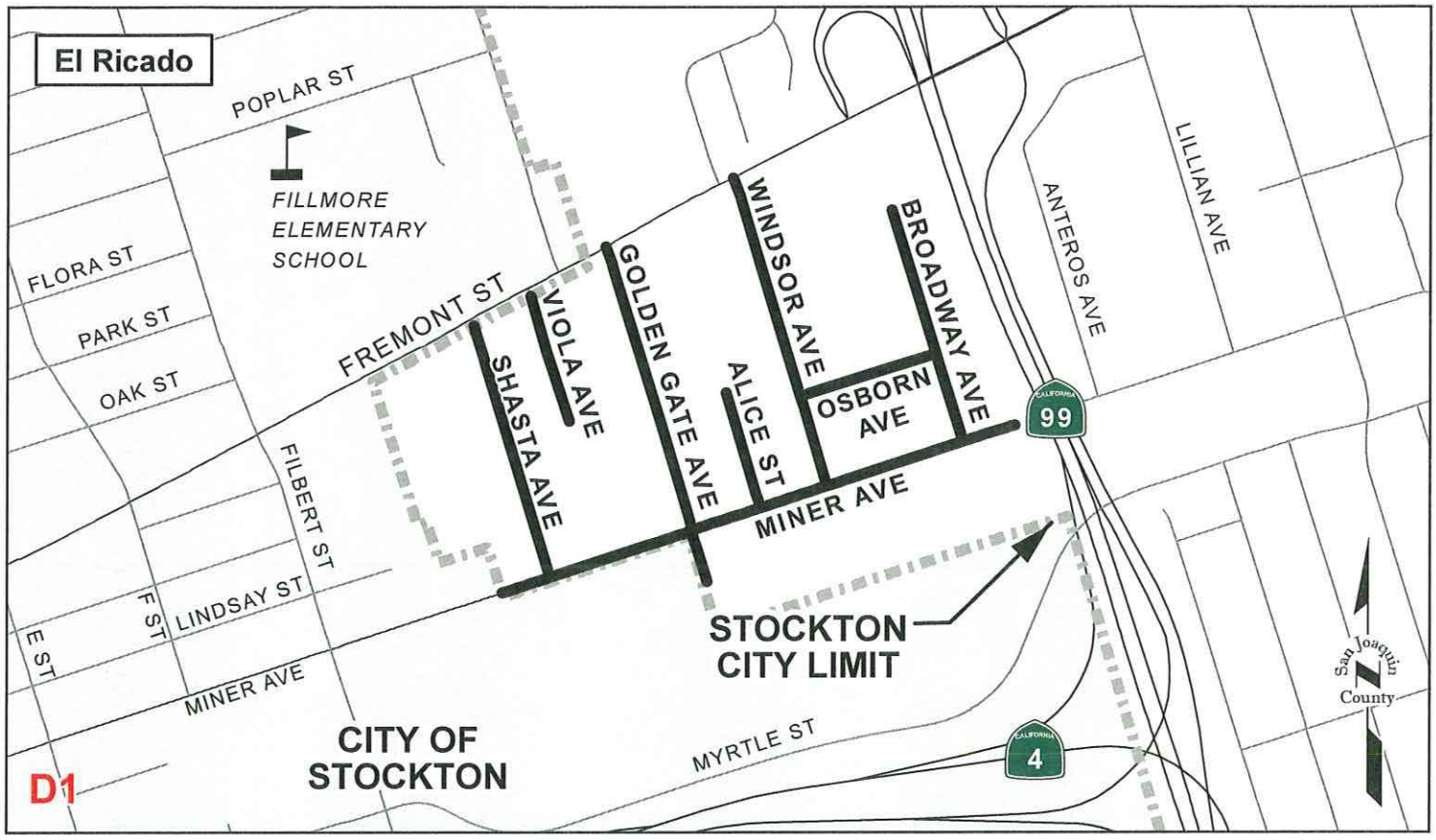

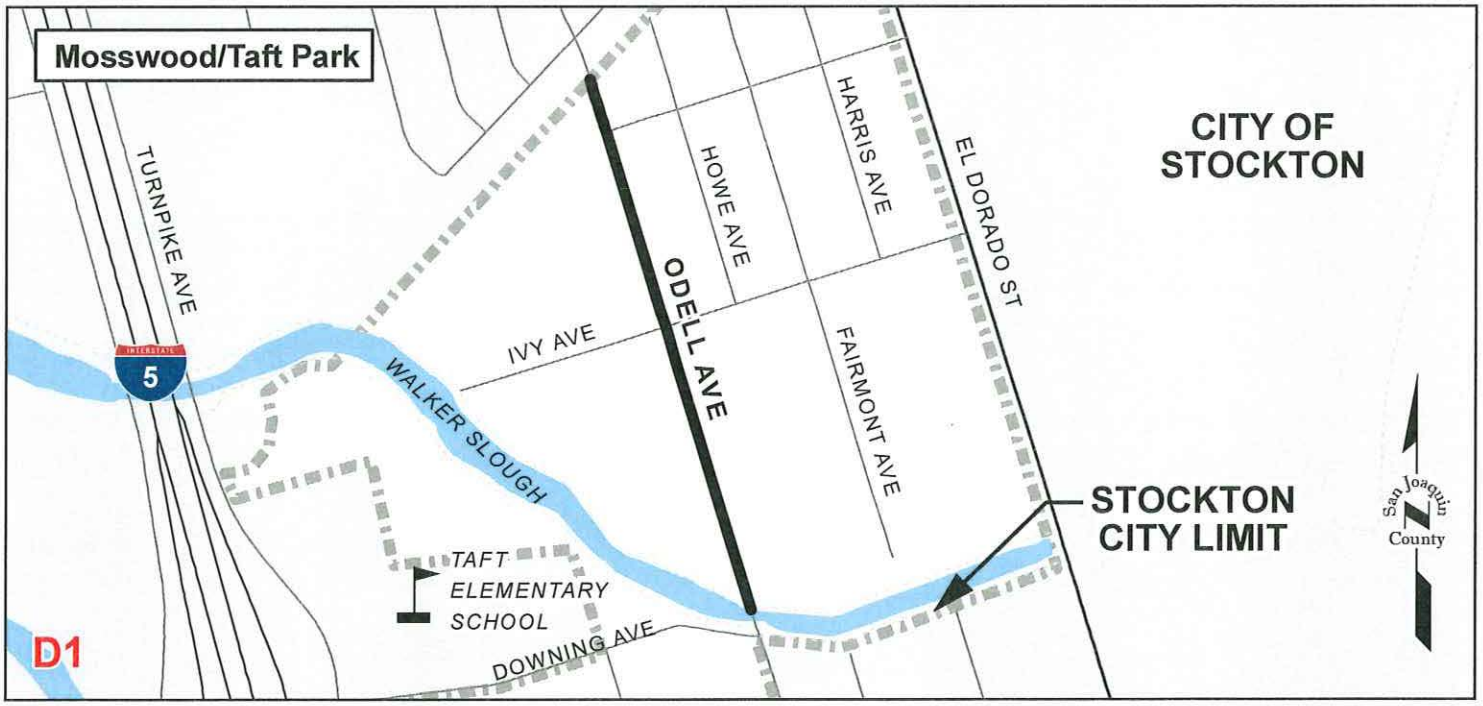

D1 NO SCALE



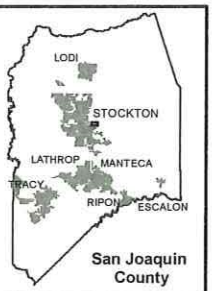

Vicinity Map

CRACK SEAL 2025
SUPERVISORIAL DISTRICT 1

EL RICADO AND
MOSSWOOD/TAFT PARK

PUBLIC WORKS
San Joaquin County
Working for YOU

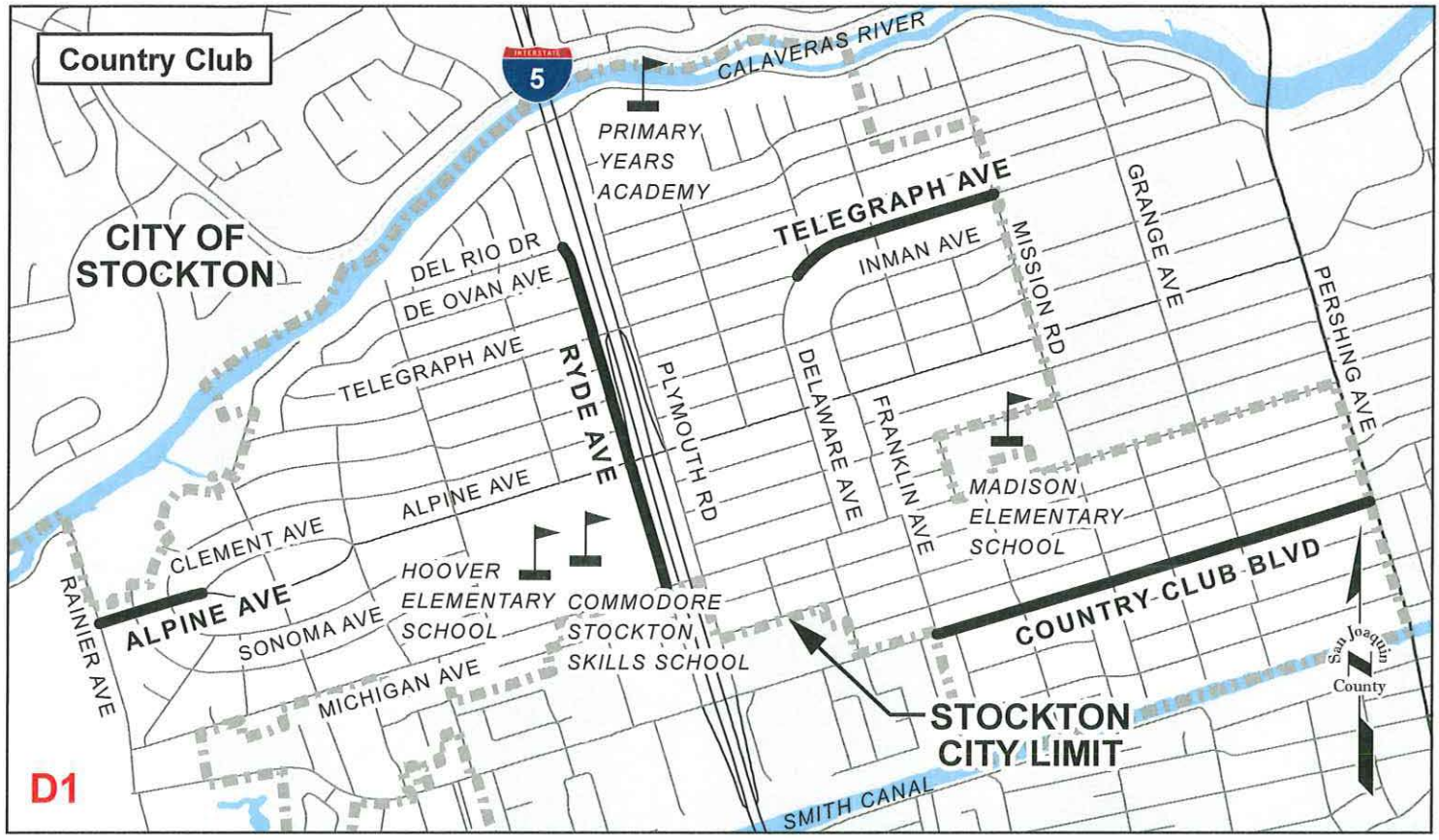

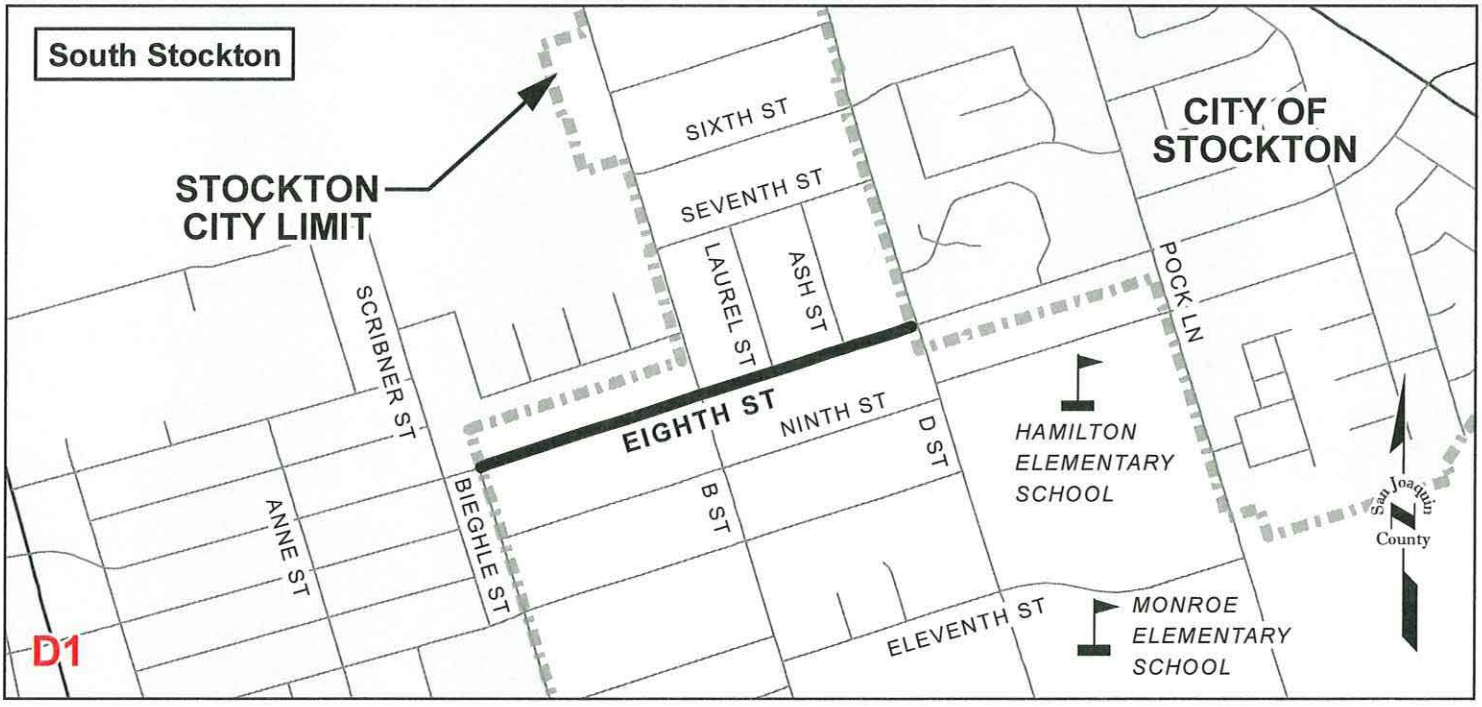

D1 NO SCALE





Vicinity Map
CRACK SEAL 2025
SUPERVISORIAL DISTRICT 1

COUNTRY CLUB AND
SOUTH STOCKTON

PUBLIC WORKS
San Joaquin County
Working for YOU

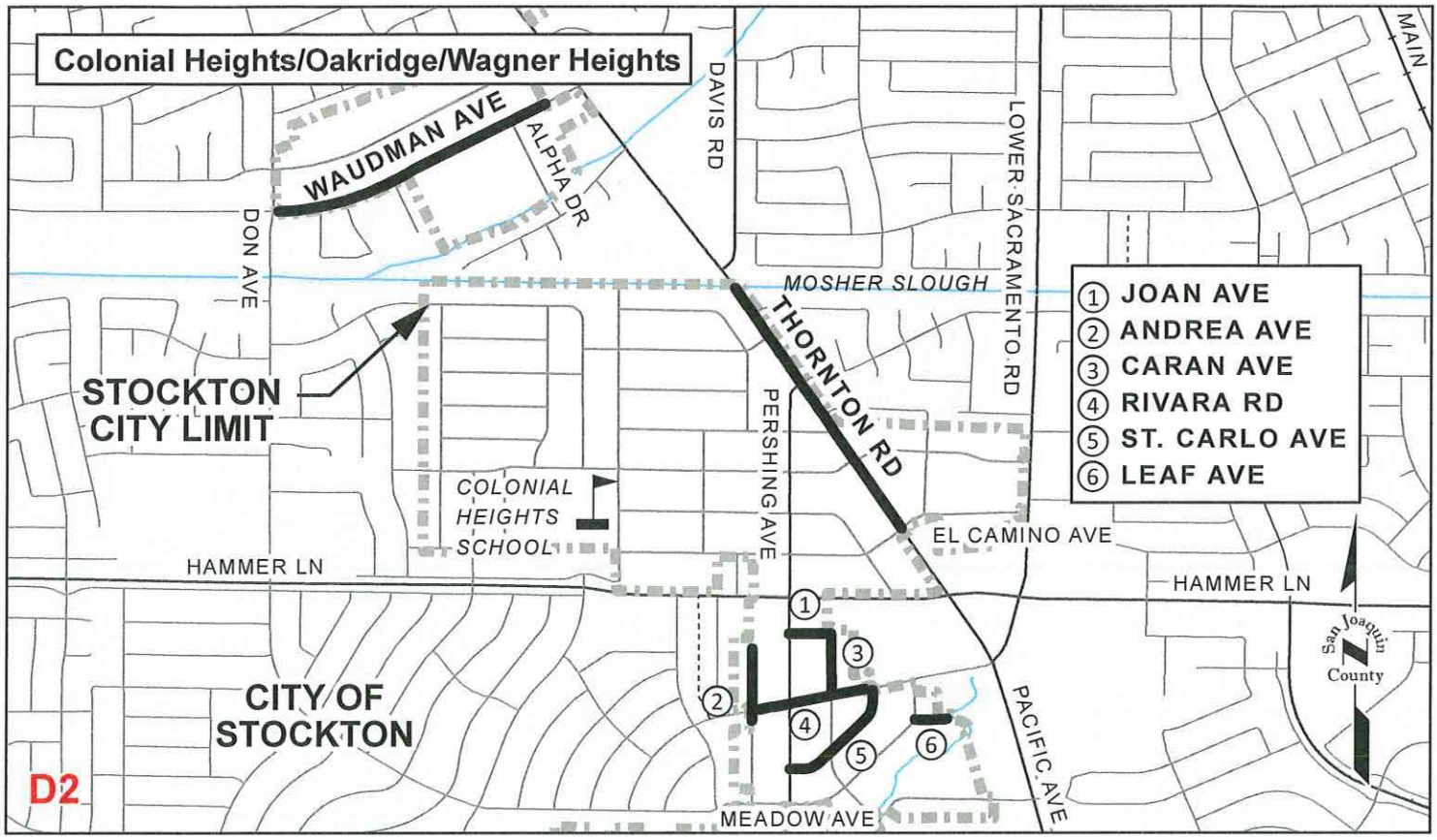

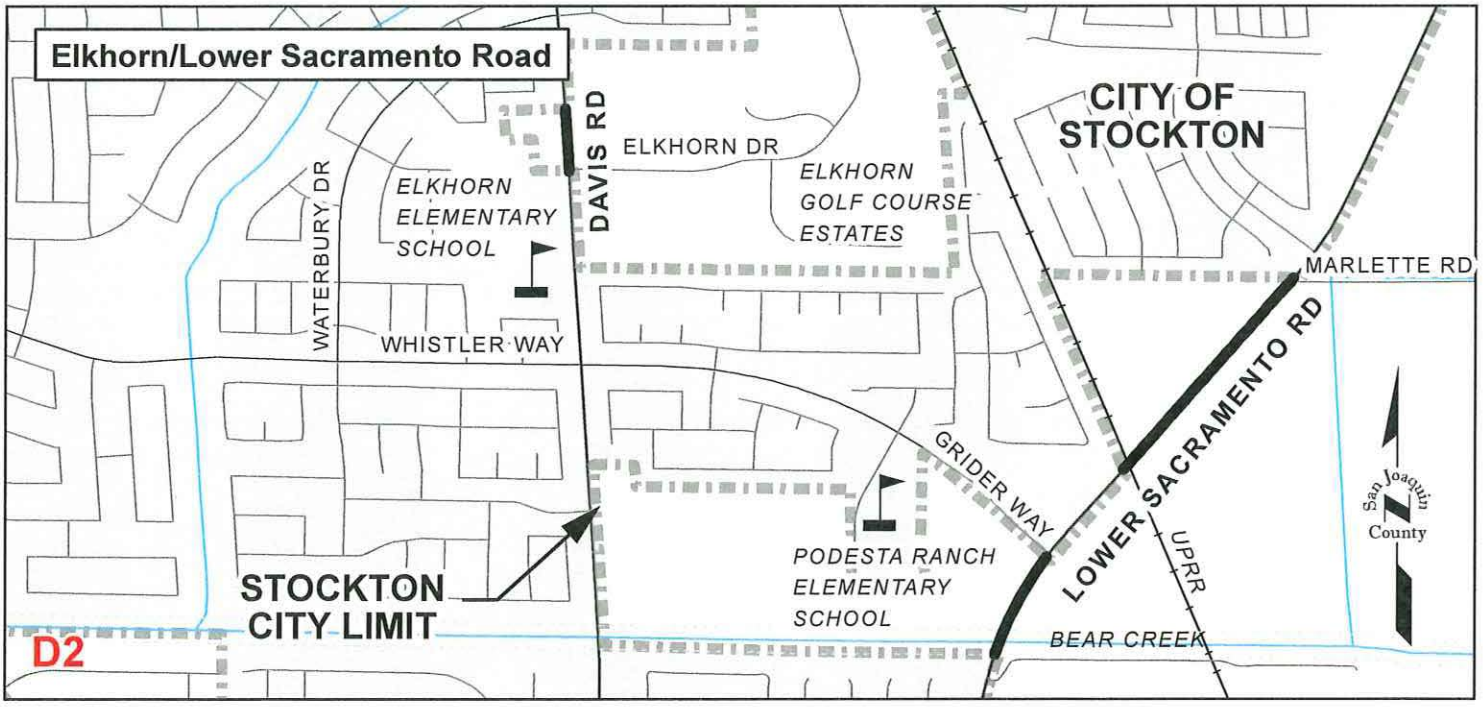

D2 NO SCALE





Vicinity Map
CRACK SEAL 2025
SUPERVISORIAL DISTRICT 2

COLONIAL HEIGHTS, OAKRIDGE AND WAGNER HEIGHTS AND ELKHORN AND LOWER SACRAMENTO ROAD

PUBLIC WORKS
San Joaquin County
Working for YOU

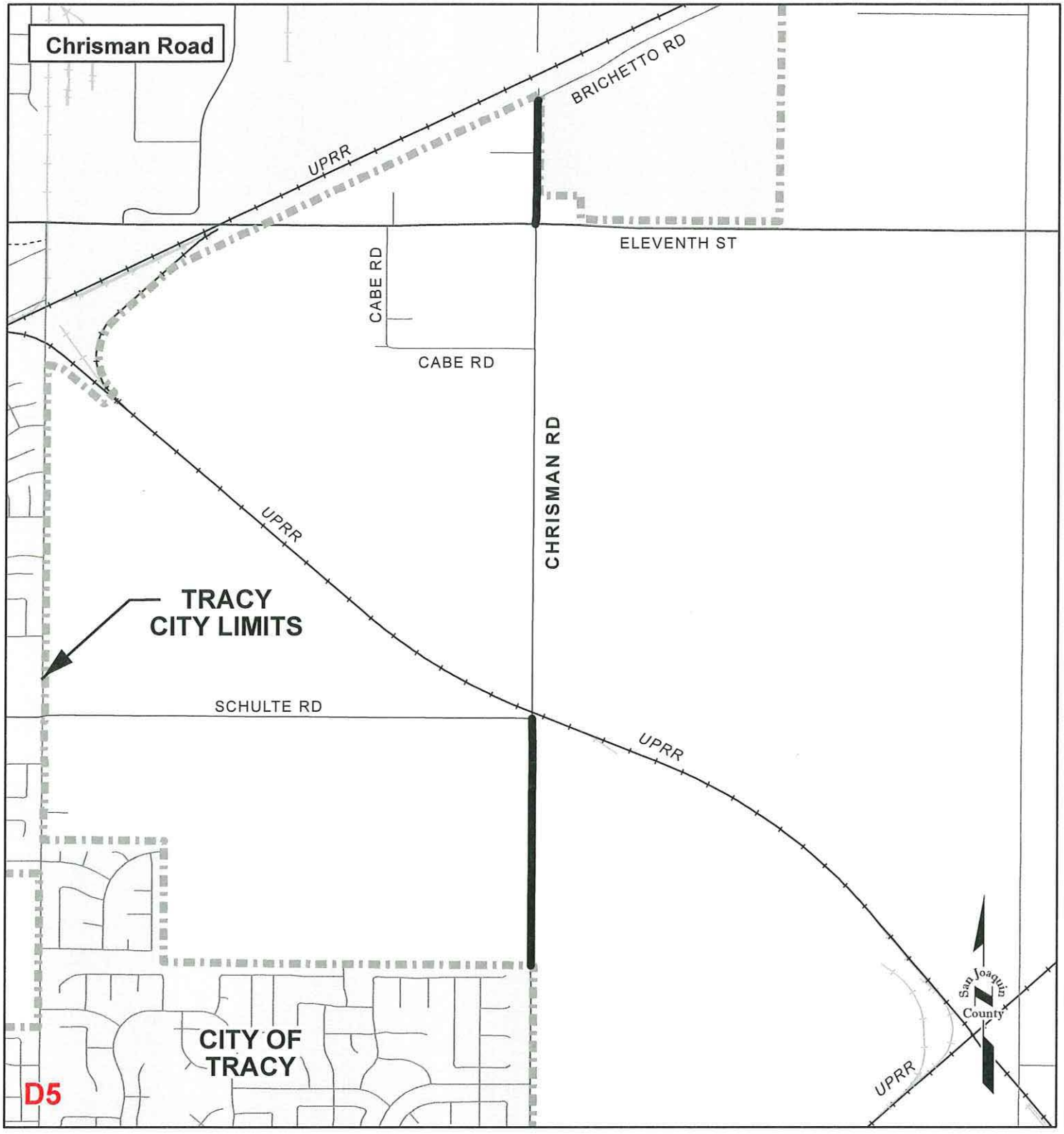

D5 NO SCALE



Vicinity Map
CRACK SEAL 2025
SUPERVISORIAL DISTRICT 5

CHRISMAN ROAD

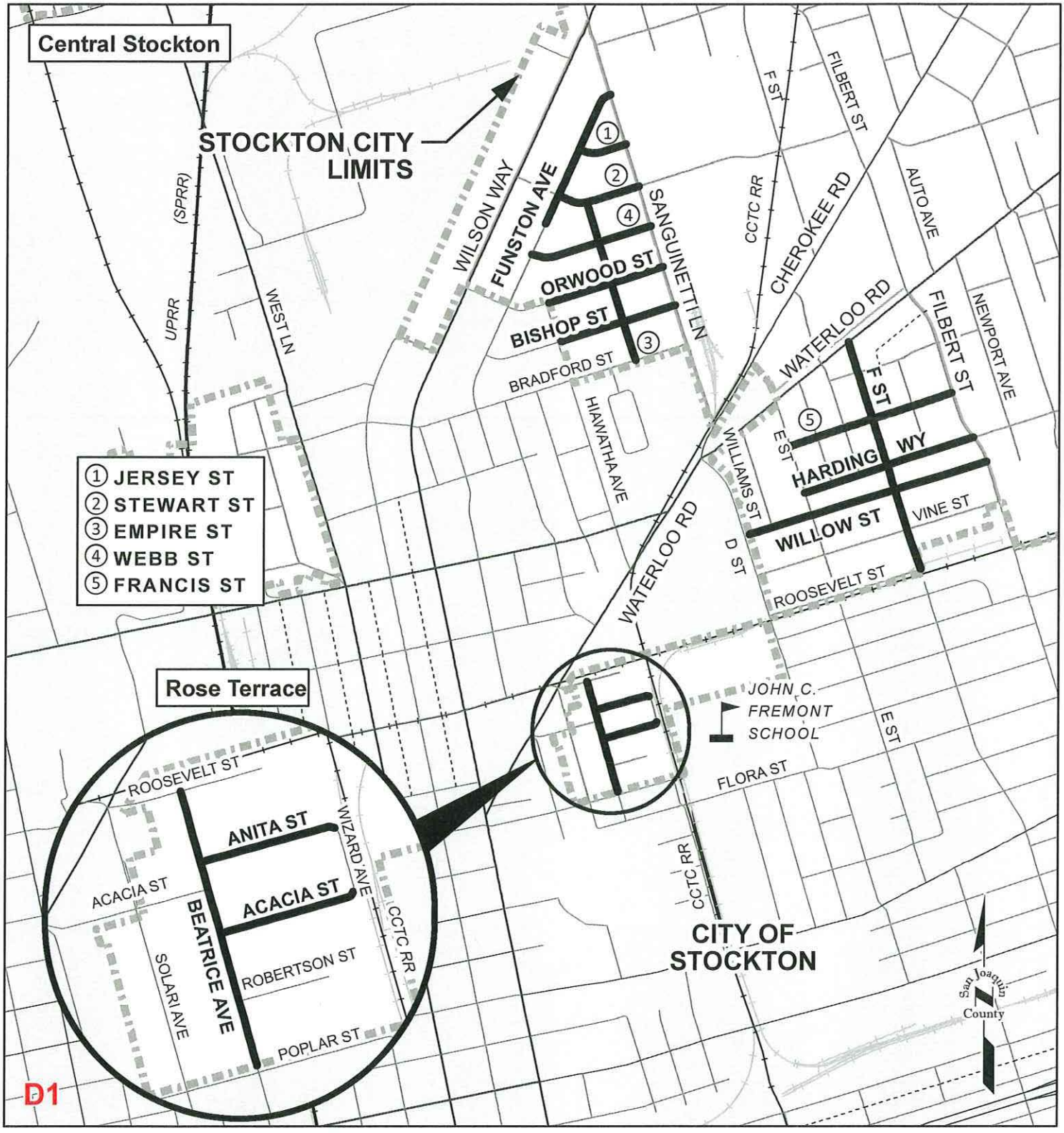

D1 NO SCALE

LODI
STOCKTON
LATHROP
MANTECA
TRACY
RIPON
ESCALON
San Joaquin County

Vicinity Map

CRACK SEAL 2025
SUPERVISORIAL DISTRICT 1

CENTRAL STOCKTON
AND ROSE TERRACE

PUBLIC WORKS
San Joaquin County
Working for YOU

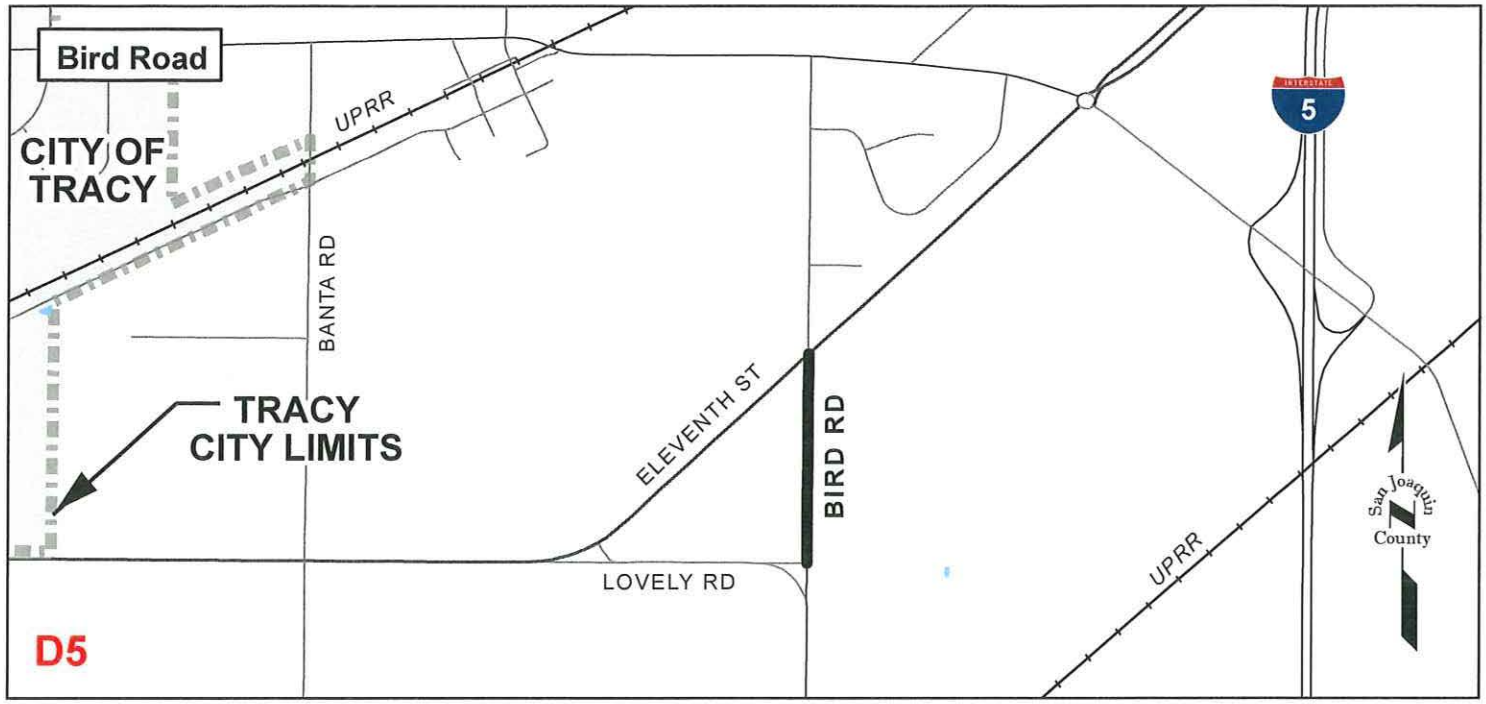

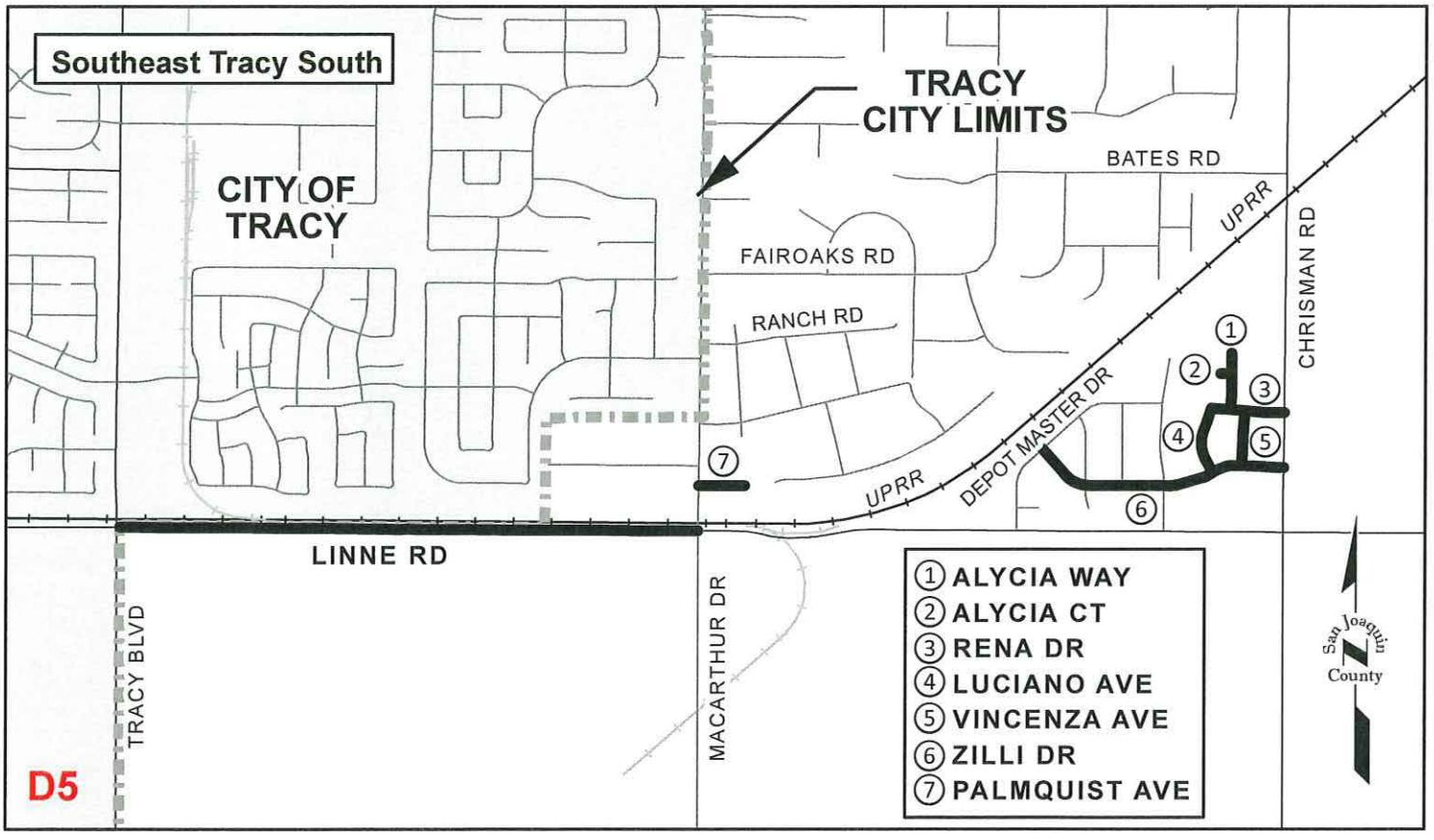

D5 NO SCALE





Vicinity Map
CRACK SEAL 2025
SUPERVISORIAL DISTRICT 5
BIRD ROAD AND
SOUTHEAST TRACY SOUTH

PUBLIC WORKS
San Joaquin County
Working for YOU